04/11/94
PAGE 1,581

TEMPORARY PRELIMINARY DECREE
SOUTH END SUBBASIN - BITTERROOT RIVER
BASIN 76H
ABSTRACT OF WATER RIGHT CLAIM

WATER*RIGHT*NUMBER*76H*-W-101715-00

IMPORTANT NOTICE

YOUR WATER RIGHT AS SHOWN ON THIS ABSTRACT MAY HAVE CHANGES FROM YOUR WATER RIGHT AS CLAIMED OR AMENDED. AN ASTERISK (*) HAS BEEN PLACED NEXT TO EACH ITEM CHANGED BY THE DEPARTMENT OF NATURAL RESOURCES AND CONSERVATION (DNRC) DURING THE EXAMINATION PROCESS. THESE CHANGES ARE AUTHORIZED BY THE MONTANA WATER COURT OR THE WATER RIGHT CLAIM EXAMINATION RULES AS ADOPTED BY THE MONTANA SUPREME COURT.

OBJECTIONS MAY BE FILED ACCORDING TO THE PROCEDURES OUTLINED IN THE DOCUMENT ENTITLED "NOTICE OF ENTRY OF TEMPORARY PRELIMINARY DECREE AND NOTICE OF AVAILABILITY." UNLESS OBJECTED TO OR CALLED IN ON MOTION OF THE MONTANA WATER COURT IN THIS DECREE OR IN THE PRELIMINARY DECREE, THE ELEMENTS OF THIS CLAIMED WATER RIGHT WILL APPEAR IN THE FINAL DECREE AS SHOWN ON THIS ABSTRACT. (SEE SECTION 85-2-233, MONTANA CODE ANNOTATED.)

OWNERS: HIGGINS CELESTIA
TRAPPER CREEK RD BOX 158
DARBY MT 59829

HIGGINS RAY D
TRAPPER CREEK RD BOX 158
DARBY MT 59829

PURPOSE (USE): IRRIGATION
TYPE OF IRRIGATION SYSTEM: FLOOD

SOURCE: TRAPPER CREEK
SOURCE TYPE: SURFACE WATER

PRIORITY DATE: JUNE 01, 1892
TYPE OF HISTORICAL RIGHT: FILED

* FLOW RATE: 340.00 GPM (.76 CFS)

THE FLOW RATE OF THIS WATER RIGHT HAS BEEN REDUCED TO THE 17 GPM PER ACRE GUIDELINE. THE FLOW RATE MAY BE CONTESTED BY PROPER OBJECTION.

* VOLUME: THE TOTAL VOLUME OF THIS WATER RIGHT SHALL NOT EXCEED THE AMOUNT PUT TO HISTORICAL AND BENEFICIAL USE.

CLIMATIC AREA: 3

MAXIMUM ACRES: 20.00

PERIOD OF USE: APRIL 15 TO OCTOBER 19

POINT OF DIVERSION AND MEANS OF DIVERSION:

	LOT	BLK	QTR	SEC	SEC	TWP	RGE	COUNTY	MEANS
01			NWNWSE	27	02N	21W		RAVALLI	HEADGATE

DITCH NAME: DAVIS A DITCH

PLACE OF USE FOR IRRIGATION:

	ACRES	LOT	BLK	QTR	SEC	SEC	TWP	RGE	COUNTY
001	8.00			NESE	27		02N	21W	RAVALLI

TEMPORARY PRELIMINARY DECREE
SOUTH END SUBBASIN - BITTERROOT RIVER
BASIN 76H
ABSTRACT OF WATER RIGHT CLAIM

WATER RIGHT NUMBER 76H -W-101715-00 (CONTINUED)

PLACE OF USE CONTINUED:

002	12.00	NWSE	27	02N	21W	RAVALLI
TOTAL	20.00					

****
* THE FOLLOWING ISSUES WERE IDENTIFIED BY THE DNRC DURING ITS EXAMINATION OF THIS WATER RIGHT CLAIM. THESE ISSUES MAY REMAIN UNRESOLVED IF NO OBJECTIONS ARE FILED.
*
* FLOW RATE MAY REQUIRE MODIFICATION BASED ON RESOLUTION OF MAXIMUM ACRES ISSUE.
*
* USDA AERIAL PHOTOGRAPH NO. 179-81, DATED 08/02/79, APPEARS TO INDICATE 11.00 ACRES IRRIGATED. A DESCRIPTION OF THESE ACRES IS IN THE CLAIM FILE.
*
* THE RAVALLI COUNTY WATER RESOURCES SURVEY (1958) APPEARS TO INDICATE 12.00 ACRES IRRIGATED. A DESCRIPTION OF THESE ACRES IS IN THE CLAIM FILE.
****

A BETTER UNDERSTANDING OF YOUR CLAIMED WATER RIGHT CAN BE OBTAINED BY COMPARING YOUR RIGHT WITH OTHER CLAIMS IN THE BASIN. FOR EXAMPLE, COMPARE PRIORITY DATES, FLOW RATES, VOLUMES, OR ACRES IRRIGATED. ALSO, YOUR WATER RIGHT MAY BE SUBJECT TO WATER RIGHTS IN ADJOINING BASINS OR SUBBASINS AS WELL AS BEING SUBJECT TO OTHER RIGHTS ON YOUR SOURCE OF SUPPLY. FINALLY, YOUR WATER RIGHT MAY BE SUBJECT TO INDIAN RESERVED AND FEDERAL RESERVED WATER RIGHTS.

COMPLETE DETAILS REGARDING THE DNRC EXAMINATION RESULTS AND RELATED MATERIALS CAN BE REVIEWED AT THE OFFICE LOCATIONS IDENTIFIED IN THE DOCUMENT ENTITLED "NOTICE OF ENTRY OF TEMPORARY PRELIMINARY DECREE AND NOTICE OF AVAILABILITY."

SEE GENERAL FINDINGS OF FACT AND CONCLUSIONS OF LAW FOR FURTHER EXPLANATION OF YOUR CLAIMED WATER RIGHT. THESE FINDINGS CAN BE FOUND AS INDICATED IN THE DOCUMENT ENTITLED "NOTICE OF ENTRY OF TEMPORARY PRELIMINARY DECREE AND NOTICE OF AVAILABILITY." IF YOU NEED OBJECTION FORMS, OR HAVE QUESTIONS ABOUT WATER COURT PROCEDURES OR CHANGES TO YOUR RIGHT, YOU CAN CONTACT THE WATER COURT BY CALLING 1-800-624-3270 (WITHIN MONTANA ONLY) OR 1-406-586-4364, OR BY WRITING TO P.O. BOX 879, BOZEMAN MT 59771-0879.

TEMPORARY PRELIMINARY DECREE
SOUTH END SUBBASIN - BITTERROOT RIVER
BASIN 76H
ABSTRACT OF WATER RIGHT CLAIM

WATER*RIGHT*NUMBER*76H*-W-101738-00

IMPORTANT NOTICE

YOUR WATER RIGHT AS SHOWN ON THIS ABSTRACT MAY HAVE CHANGES FROM YOUR WATER RIGHT AS CLAIMED OR AMENDED. AN ASTERISK (*) HAS BEEN PLACED NEXT TO EACH ITEM CHANGED BY THE DEPARTMENT OF NATURAL RESOURCES AND CONSERVATION (DNRC) DURING THE EXAMINATION PROCESS. THESE CHANGES ARE AUTHORIZED BY THE MONTANA WATER COURT OR THE WATER RIGHT CLAIM EXAMINATION RULES AS ADOPTED BY THE MONTANA SUPREME COURT.

OBJECTIONS MAY BE FILED ACCORDING TO THE PROCEDURES OUTLINED IN THE DOCUMENT ENTITLED "NOTICE OF ENTRY OF TEMPORARY PRELIMINARY DECREE AND NOTICE OF AVAILABILITY." UNLESS OBJECTED TO OR CALLED IN ON MOTION OF THE MONTANA WATER COURT IN THIS DECREE OR IN THE PRELIMINARY DECREE, THE ELEMENTS OF THIS CLAIMED WATER RIGHT WILL APPEAR IN THE FINAL DECREE AS SHOWN ON THIS ABSTRACT. (SEE SECTION 85-2-233, MONTANA CODE ANNOTATED.)

OWNERS: WILSON DON E
PO BOX 487
DARBY MT 59829

WILSON KATHERINE
PO BOX 487
DARBY MT 59829

PURPOSE (USE): STOCK

SOURCE: TIN CUP CREEK
SOURCE TYPE: SURFACE WATER

* PRIORITY DATE: APRIL 01, 1889
TYPE OF HISTORICAL RIGHT: DECREED

* FLOW RATE: NO FLOW RATE HAS BEEN DECREED BECAUSE THIS USE CONSISTS OF STOCK DRINKING DIRECTLY FROM THE SOURCE, OR FROM A DITCH SYSTEM.

* VOLUME: THIS WATER RIGHT INCLUDES THE AMOUNT OF WATER CONSUMPTIVELY USED FOR STOCK WATERING PURPOSES AT THE RATE OF 30 GALLONS PER DAY PER ANIMAL UNIT. ANIMAL UNITS SHALL BE BASED ON REASONABLE CARRYING CAPACITY AND HISTORICAL USE OF THE AREA SERVICED BY THIS WATER SOURCE.

PERIOD OF USE: APRIL 15 TO OCTOBER 19

* POINT OF DIVERSION AND MEANS OF DIVERSION:

	LOT	BLK	QTR SEC	SEC	TWP	RGE	COUNTY	MEANS
01			NWSENW	21	03N	21W	RAVALLI	HEADGATE

DITCH NAME: CHAFFIN-WHINNERY DITCH

* PLACE OF USE FOR STOCK:

	ACRES	LOT	BLK	QTR SEC	SEC	TWP	RGE	COUNTY
001				SWNENE	15	03N	21W	RAVALLI

REMARKS:

TEMPORARY PRELIMINARY DECREE
SOUTH END SUBBASIN - BITTERROOT RIVER
BASIN 76H
ABSTRACT OF WATER RIGHT CLAIM

WATER*RIGHT*NUMBER*76H*-W-101738-00* (CONTINUED)

REMARKS CONTINUED:

THE WATER RIGHTS LISTED FOLLOWING THIS STATEMENT ARE MULTIPLE USES OF THE SAME RIGHT. THE USE OF THIS RIGHT FOR SEVERAL PURPOSES DOES NOT INCREASE THE EXTENT OF THE WATER RIGHT, RATHER IT DECREES THE RIGHT TO ALTERNATE AND EXCHANGE THE USE (PURPOSE) OF THE WATER IN ACCORD WITH HISTORICAL PRACTICES.
W101738-00, W107550-00.

****
* THE DNRC EXAMINATION OF THIS CLAIM FOUND NO SIGNIFICANT FACTS, *
* DATA, OR ISSUES TO REPORT TO THE WATER COURT. *
****

A BETTER UNDERSTANDING OF YOUR CLAIMED WATER RIGHT CAN BE OBTAINED BY COMPARING YOUR RIGHT WITH OTHER CLAIMS IN THE BASIN. FOR EXAMPLE, COMPARE PRIORITY DATES, FLOW RATES, VOLUMES, OR ACRES IRRIGATED. ALSO, YOUR WATER RIGHT MAY BE SUBJECT TO WATER RIGHTS IN ADJOINING BASINS OR SUBBASINS AS WELL AS BEING SUBJECT TO OTHER RIGHTS ON YOUR SOURCE OF SUPPLY. FINALLY, YOUR WATER RIGHT MAY BE SUBJECT TO INDIAN RESERVED AND FEDERAL RESERVED WATER RIGHTS.

COMPLETE DETAILS REGARDING THE DNRC EXAMINATION RESULTS AND RELATED MATERIALS CAN BE REVIEWED AT THE OFFICE LOCATIONS IDENTIFIED IN THE DOCUMENT ENTITLED "NOTICE OF ENTRY OF TEMPORARY PRELIMINARY DECREE AND NOTICE OF AVAILABILITY."

SEE GENERAL FINDINGS OF FACT AND CONCLUSIONS OF LAW FOR FURTHER EXPLANATION OF YOUR CLAIMED WATER RIGHT. THESE FINDINGS CAN BE FOUND AS INDICATED IN THE DOCUMENT ENTITLED "NOTICE OF ENTRY OF TEMPORARY PRELIMINARY DECREE AND NOTICE OF AVAILABILITY." IF YOU NEED OBJECTION FORMS, OR HAVE QUESTIONS ABOUT WATER COURT PROCEDURES OR CHANGES TO YOUR RIGHT, YOU CAN CONTACT THE WATER COURT BY CALLING 1-800-624-3270 (WITHIN MONTANA ONLY) OR 1-406-586-4364, OR BY WRITING TO P.O. BOX 879, BOZEMAN MT 59771-0879.

04/11/94
PAGE 1,585

TEMPORARY PRELIMINARY DECREE
SOUTH END SUBBASIN - BITTERROOT RIVER
BASIN 76H
ABSTRACT OF WATER RIGHT CLAIM

WATER*RIGHT*NUMBER*76H*-W-101739-00

IMPORTANT NOTICE

YOUR WATER RIGHT AS SHOWN ON THIS ABSTRACT MAY HAVE CHANGES FROM YOUR WATER RIGHT AS CLAIMED OR AMENDED. AN ASTERISK (*) HAS BEEN PLACED NEXT TO EACH ITEM CHANGED BY THE DEPARTMENT OF NATURAL RESOURCES AND CONSERVATION (DNRC) DURING THE EXAMINATION PROCESS. THESE CHANGES ARE AUTHORIZED BY THE MONTANA WATER COURT OR THE WATER RIGHT CLAIM EXAMINATION RULES AS ADOPTED BY THE MONTANA SUPREME COURT.

OBJECTIONS MAY BE FILED ACCORDING TO THE PROCEDURES OUTLINED IN THE DOCUMENT ENTITLED "NOTICE OF ENTRY OF TEMPORARY PRELIMINARY DECREE AND NOTICE OF AVAILABILITY." UNLESS OBJECTED TO OR CALLED IN ON MOTION OF THE MONTANA WATER COURT IN THIS DECREE OR IN THE PRELIMINARY DECREE, THE ELEMENTS OF THIS CLAIMED WATER RIGHT WILL APPEAR IN THE FINAL DECREE AS SHOWN ON THIS ABSTRACT. (SEE SECTION 85-2-233, MONTANA CODE ANNOTATED.)

OWNERS: WILSON KATHERINE
PO BOX 487
DARBY MT 59829

WILSON DON E
PO BOX 487
DARBY MT 59829

PURPOSE (USE): STOCK

SOURCE: TIN CUP CREEK
SOURCE TYPE: SURFACE WATER

PRIORITY DATE: APRIL 01, 1889
TYPE OF HISTORICAL RIGHT: DECREED

* FLOW RATE: NO FLOW RATE HAS BEEN DECREED BECAUSE THIS USE CONSISTS OF STOCK DRINKING DIRECTLY FROM THE SOURCE, OR FROM A DITCH SYSTEM.

* VOLUME: THIS WATER RIGHT INCLUDES THE AMOUNT OF WATER CONSUMPTIVELY USED FOR STOCK WATERING PURPOSES AT THE RATE OF 30 GALLONS PER DAY PER ANIMAL UNIT. ANIMAL UNITS SHALL BE BASED ON REASONABLE CARRYING CAPACITY AND HISTORICAL USE OF THE AREA SERVICED BY THIS WATER SOURCE.

PERIOD OF USE: APRIL 15 TO OCTOBER 19

POINT OF DIVERSION AND MEANS OF DIVERSION:

	LOT	BLK	QTR SEC	SEC	TWP	RGE	COUNTY	MEANS
01			NWSENW	21	03N	21W	RAVALLI	HEADGATE

DITCH NAME: CHAFFIN-WHINNERY DITCH

* PLACE OF USE FOR STOCK:

ACRES	LOT	BLK	QTR SEC	SEC	TWP	RGE	COUNTY
001			NWSENE	15	03N	21W	RAVALLI
002			SWNENE	15	03N	21W	RAVALLI

REMARKS:

TEMPORARY PRELIMINARY DECREE
SOUTH END SUBBASIN - BITTERROOT RIVER
BASIN 76H
ABSTRACT OF WATER RIGHT CLAIM

WATER*RIGHT*NUMBER*76H*-W-101739-00* (CONTINUED)

REMARKS CONTINUED:

THE WATER RIGHTS LISTED FOLLOWING THIS STATEMENT ARE MULTIPLE USES OF THE SAME RIGHT. THE USE OF THIS RIGHT FOR SEVERAL PURPOSES DOES NOT INCREASE THE EXTENT OF THE WATER RIGHT, RATHER IT DECREES THE RIGHT TO ALTERNATE AND EXCHANGE THE USE (PURPOSE) OF THE WATER IN ACCORD WITH HISTORICAL PRACTICES. W101739-00, W101740-00.

****
* THE DNRC EXAMINATION OF THIS CLAIM FOUND NO SIGNIFICANT FACTS, *
* DATA, OR ISSUES TO REPORT TO THE WATER COURT. *
****

A BETTER UNDERSTANDING OF YOUR CLAIMED WATER RIGHT CAN BE OBTAINED BY COMPARING YOUR RIGHT WITH OTHER CLAIMS IN THE BASIN. FOR EXAMPLE, COMPARE PRIORITY DATES, FLOW RATES, VOLUMES, OR ACRES IRRIGATED. ALSO, YOUR WATER RIGHT MAY BE SUBJECT TO WATER RIGHTS IN ADJOINING BASINS OR SUBBASINS AS WELL AS BEING SUBJECT TO OTHER RIGHTS ON YOUR SOURCE OF SUPPLY. FINALLY, YOUR WATER RIGHT MAY BE SUBJECT TO INDIAN RESERVED AND FEDERAL RESERVED WATER RIGHTS.

COMPLETE DETAILS REGARDING THE DNRC EXAMINATION RESULTS AND RELATED MATERIALS CAN BE REVIEWED AT THE OFFICE LOCATIONS IDENTIFIED IN THE DOCUMENT ENTITLED "NOTICE OF ENTRY OF TEMPORARY PRELIMINARY DECREE AND NOTICE OF AVAILABILITY."

SEE GENERAL FINDINGS OF FACT AND CONCLUSIONS OF LAW FOR FURTHER EXPLANATION OF YOUR CLAIMED WATER RIGHT. THESE FINDINGS CAN BE FOUND AS INDICATED IN THE DOCUMENT ENTITLED "NOTICE OF ENTRY OF TEMPORARY PRELIMINARY DECREE AND NOTICE OF AVAILABILITY." IF YOU NEED OBJECTION FORMS, OR HAVE QUESTIONS ABOUT WATER COURT PROCEDURES OR CHANGES TO YOUR RIGHT, YOU CAN CONTACT THE WATER COURT BY CALLING 1-800-624-3270 (WITHIN MONTANA ONLY) OR 1-406-586-4364, OR BY WRITING TO P.O. BOX 879, BOZEMAN MT 59771-0879.

04/11/94
PAGE 1,587

TEMPORARY PRELIMINARY DECREE
SOUTH END SUBBASIN - BITTERROOT RIVER
BASIN 76H
ABSTRACT OF WATER RIGHT CLAIM

WATER*RIGHT*NUMBER*76H*-W-101740-00

IMPORTANT NOTICE

YOUR WATER RIGHT AS SHOWN ON THIS ABSTRACT MAY HAVE CHANGES FROM YOUR WATER RIGHT AS CLAIMED OR AMENDED. AN ASTERISK (*) HAS BEEN PLACED NEXT TO EACH ITEM CHANGED BY THE DEPARTMENT OF NATURAL RESOURCES AND CONSERVATION (DNRC) DURING THE EXAMINATION PROCESS. THESE CHANGES ARE AUTHORIZED BY THE MONTANA WATER COURT OR THE WATER RIGHT CLAIM EXAMINATION RULES AS ADOPTED BY THE MONTANA SUPREME COURT.

OBJECTIONS MAY BE FILED ACCORDING TO THE PROCEDURES OUTLINED IN THE DOCUMENT ENTITLED "NOTICE OF ENTRY OF TEMPORARY PRELIMINARY DECREE AND NOTICE OF AVAILABILITY." UNLESS OBJECTED TO OR CALLED IN ON MOTION OF THE MONTANA WATER COURT IN THIS DECREE OR IN THE PRELIMINARY DECREE, THE ELEMENTS OF THIS CLAIMED WATER RIGHT WILL APPEAR IN THE FINAL DECREE AS SHOWN ON THIS ABSTRACT. (SEE SECTION 85-2-233, MONTANA CODE ANNOTATED.)

OWNERS: WILSON KATHERINE
PO BOX 487
DARBY MT 59829

WILSON DON E
PO BOX 487
DARBY MT 59829

PURPOSE (USE): IRRIGATION
TYPE OF IRRIGATION SYSTEM: FLOOD

SOURCE: TIN CUP CREEK
SOURCE TYPE: SURFACE WATER

PRIORITY DATE: APRIL 01, 1889
TYPE OF HISTORICAL RIGHT: DECREED

FLOW RATE: 26.93 GPM (.06 CFS)

* VOLUME: THE TOTAL VOLUME OF THIS WATER RIGHT SHALL NOT EXCEED THE AMOUNT PUT TO HISTORICAL AND BENEFICIAL USE.

CLIMATIC AREA: 3

MAXIMUM ACRES: 2.50

PERIOD OF USE: APRIL 15 TO OCTOBER 19

* POINT OF DIVERSION AND MEANS OF DIVERSION:

	LOT	BLK	QTR	SEC	SEC	TWP	RGE	COUNTY	MEANS
01			NWSENW	21	03N	21W		RAVALLI	HEADGATE

DITCH NAME: CHAFFIN-WHINNERY DITCH

* PLACE OF USE FOR IRRIGATION:

	ACRES	LOT	BLK	QTR	SEC	SEC	TWP	RGE	COUNTY
001	2.50			NWSENE	15		03N	21W	RAVALLI
TOTAL	2.50								

REMARKS:

TEMPORARY PRELIMINARY DECREE
SOUTH END SUBBASIN - BITTERROOT RIVER
BASIN 76H
ABSTRACT OF WATER RIGHT CLAIM

WATER*RIGHT*NUMBER*76H*-W-101740-00*(CONTINUED)

REMARKS CONTINUED:

THE WATER RIGHTS LISTED FOLLOWING THIS STATEMENT ARE MULTIPLE USES OF THE SAME RIGHT. THE USE OF THIS RIGHT FOR SEVERAL PURPOSES DOES NOT INCREASE THE EXTENT OF THE WATER RIGHT, RATHER IT DECREES THE RIGHT TO ALTERNATE AND EXCHANGE THE USE (PURPOSE) OF THE WATER IN ACCORD WITH HISTORICAL PRACTICES. W101739-00, W101740-00.

****
* THE FOLLOWING ISSUES WERE IDENTIFIED BY THE DNRC DURING ITS *
* EXAMINATION OF THIS WATER RIGHT CLAIM. THESE ISSUES MAY REMAIN *
* UNRESOLVED IF NO OBJECTIONS ARE FILED. *
*
*
*
* THE WATER RIGHTS LISTED FOLLOWING THIS STATEMENT ARE *
* FILED ON THE SAME FORMERLY DECREED WATER RIGHT, THE *
* SUM OF THE CLAIMED FLOW RATES EXCEEDS THE 40.00 *
* MINER'S INCHES DECREED IN CASE NO. 4964, RAVALLI *
* COUNTY. W033781-00, W103773-00, W101740-00, *
* W146821-00, W112597-00, W112598-00, W105233-00. *
*
*
****

A BETTER UNDERSTANDING OF YOUR CLAIMED WATER RIGHT CAN BE OBTAINED BY COMPARING YOUR RIGHT WITH OTHER CLAIMS IN THE BASIN. FOR EXAMPLE, COMPARE PRIORITY DATES, FLOW RATES, VOLUMES, OR ACRES IRRIGATED. ALSO, YOUR WATER RIGHT MAY BE SUBJECT TO WATER RIGHTS IN ADJOINING BASINS OR SUBBASINS AS WELL AS BEING SUBJECT TO OTHER RIGHTS ON YOUR SOURCE OF SUPPLY. FINALLY, YOUR WATER RIGHT MAY BE SUBJECT TO INDIAN RESERVED AND FEDERAL RESERVED WATER RIGHTS.

COMPLETE DETAILS REGARDING THE DNRC EXAMINATION RESULTS AND RELATED MATERIALS CAN BE REVIEWED AT THE OFFICE LOCATIONS IDENTIFIED IN THE DOCUMENT ENTITLED "NOTICE OF ENTRY OF TEMPORARY PRELIMINARY DECREE AND NOTICE OF AVAILABILITY."

SEE GENERAL FINDINGS OF FACT AND CONCLUSIONS OF LAW FOR FURTHER EXPLANATION OF YOUR CLAIMED WATER RIGHT. THESE FINDINGS CAN BE FOUND AS INDICATED IN THE DOCUMENT ENTITLED "NOTICE OF ENTRY OF TEMPORARY PRELIMINARY DECREE AND NOTICE OF AVAILABILITY." IF YOU NEED OBJECTION FORMS, OR HAVE QUESTIONS ABOUT WATER COURT PROCEDURES OR CHANGES TO YOUR RIGHT, YOU CAN CONTACT THE WATER COURT BY CALLING 1-800-624-3270 (WITHIN MONTANA ONLY) OR 1-406-586-4364, OR BY WRITING TO P.O. BOX 879, BOZEMAN MT 59771-0879.

TEMPORARY PRELIMINARY DECREE
SOUTH END SUBBASIN - BITTERROOT RIVER
BASIN 76H
ABSTRACT OF WATER RIGHT CLAIM

WATER*RIGHT*NUMBER*76H*-W-102706-00

IMPORTANT NOTICE

YOUR WATER RIGHT AS SHOWN ON THIS ABSTRACT MAY HAVE CHANGES FROM YOUR WATER RIGHT AS CLAIMED OR AMENDED. AN ASTERISK (*) HAS BEEN PLACED NEXT TO EACH ITEM CHANGED BY THE DEPARTMENT OF NATURAL RESOURCES AND CONSERVATION (DNRC) DURING THE EXAMINATION PROCESS. THESE CHANGES ARE AUTHORIZED BY THE MONTANA WATER COURT OR THE WATER RIGHT CLAIM EXAMINATION RULES AS ADOPTED BY THE MONTANA SUPREME COURT.

OBJECTIONS MAY BE FILED ACCORDING TO THE PROCEDURES OUTLINED IN THE DOCUMENT ENTITLED "NOTICE OF ENTRY OF TEMPORARY PRELIMINARY DECREE AND NOTICE OF AVAILABILITY." UNLESS OBJECTED TO OR CALLED IN ON MOTION OF THE MONTANA WATER COURT IN THIS DECREE OR IN THE PRELIMINARY DECREE, THE ELEMENTS OF THIS CLAIMED WATER RIGHT WILL APPEAR IN THE FINAL DECREE AS SHOWN ON THIS ABSTRACT. (SEE SECTION 85-2-233, MONTANA CODE ANNOTATED.)

OWNERS: FERGUSON DOROTHY A
3923 PINE COVE RD
BILLINGS MT 59102

FERGUSON LARRY W
3923 PINE COVE RD
BILLINGS MT 59102

PURPOSE (USE): IRRIGATION
TYPE OF IRRIGATION SYSTEM: SPRINKLER/FLOOD

SOURCE: WAUGH CREEK
SOURCE TYPE: SURFACE WATER

PRIORITY DATE: MAY 01, 1890
TYPE OF HISTORICAL RIGHT: USE

* FLOW RATE: 85.00 GPM (.19 CFS)

THE FLOW RATE OF THIS WATER RIGHT HAS BEEN REDUCED TO THE 17 GPM PER ACRE GUIDELINE. THE FLOW RATE MAY BE CONTESTED BY PROPER OBJECTION.

* VOLUME: THE TOTAL VOLUME OF THIS WATER RIGHT SHALL NOT EXCEED THE AMOUNT PUT TO HISTORICAL AND BENEFICIAL USE.

CLIMATIC AREA: 4

MAXIMUM ACRES: 5.00

PERIOD OF USE: APRIL 15 TO NOVEMBER 19

POINT OF DIVERSION AND MEANS OF DIVERSION:

	LOT	BLK	QTR SEC	SEC	TWP	RGE	COUNTY	MEANS
01			SWNWNW	04	01S	19W	RAVALLI	DITCH
02	(GOVT)	3	SWNENW	04	01S	19W	RAVALLI	PUMP

POINT OF DIVERSION NO. 2 IS MOVEABLE ALL ALONG SOURCE WITHIN LEGAL LAND DESCRIPTION.

PLACE OF USE FOR IRRIGATION:

04/11/94
PAGE 1,590

TEMPORARY PRELIMINARY DECREE
SOUTH END SUBBASIN - BITTERROOT RIVER
BASIN 76H
ABSTRACT OF WATER RIGHT CLAIM

WATER RIGHT NUMBER 76H-W-102706-00 (CONTINUED)

PLACE OF USE CONTINUED:

	ACRES	LOT	BLK	QTR SEC	SEC	TWP	RGE	COUNTY
001	5.00 (GOVT)	3		W2NENW	04	01S	19W	RAVALLI
TOTAL	5.00							

REMARKS:

THE FOLLOWING ELEMENTS WERE AMENDED BY THE CLAIMANT ON 04/01/88: POINT OF DIVERSION, MEANS OF DIVERSION, MAXIMUM ACRES.

****
* THE FOLLOWING ISSUES WERE IDENTIFIED BY THE DNRC DURING ITS EXAMINATION OF THIS WATER RIGHT CLAIM. THESE ISSUES MAY REMAIN UNRESOLVED IF NO OBJECTIONS ARE FILED.
*
* FLOW RATE MAY REQUIRE MODIFICATION BASED ON RESOLUTION OF MAXIMUM ACRES ISSUE.
*
* THE CLAIMED PERIOD OF USE EXCEEDS THE USUAL GROWING SEASON FOR THIS CLIMATIC AREA WHICH IS APRIL 20 TO OCTOBER 10.
*
* PHOTOGRAPH NO. CNR-5P-48, DATED 08/10/55, APPEARS TO INDICATE 2.00 ACRES IRRIGATED.
*
* USGS SULA ORTHOPHOTOQUAD, DATED 07/16/79, APPEARS TO INDICATE 2.00 ACRES IRRIGATED. A DESCRIPTION OF THESE ACRES IS IN THE CLAIM FILE.
*
****

A BETTER UNDERSTANDING OF YOUR CLAIMED WATER RIGHT CAN BE OBTAINED BY COMPARING YOUR RIGHT WITH OTHER CLAIMS IN THE BASIN. FOR EXAMPLE, COMPARE PRIORITY DATES, FLOW RATES, VOLUMES, OR ACRES IRRIGATED. ALSO, YOUR WATER RIGHT MAY BE SUBJECT TO WATER RIGHTS IN ADJOINING BASINS OR SUBBASINS AS WELL AS BEING SUBJECT TO OTHER RIGHTS ON YOUR SOURCE OF SUPPLY. FINALLY, YOUR WATER RIGHT MAY BE SUBJECT TO INDIAN RESERVED AND FEDERAL RESERVED WATER RIGHTS.

COMPLETE DETAILS REGARDING THE DNRC EXAMINATION RESULTS AND RELATED MATERIALS CAN BE REVIEWED AT THE OFFICE LOCATIONS IDENTIFIED IN THE DOCUMENT ENTITLED "NOTICE OF ENTRY OF TEMPORARY PRELIMINARY DECREE AND NOTICE OF AVAILABILITY."

SEE GENERAL FINDINGS OF FACT AND CONCLUSIONS OF LAW FOR FURTHER EXPLANATION OF YOUR CLAIMED WATER RIGHT. THESE FINDINGS CAN BE FOUND AS INDICATED IN THE DOCUMENT ENTITLED "NOTICE OF ENTRY OF TEMPORARY PRELIMINARY DECREE AND NOTICE OF AVAILABILITY." IF YOU NEED OBJECTION FORMS, OR HAVE QUESTIONS ABOUT WATER COURT PROCEDURES OR CHANGES TO YOUR RIGHT, YOU CAN CONTACT THE WATER COURT BY CALLING 1-800-624-3270 (WITHIN MONTANA ONLY) OR 1-406-586-4364, OR BY WRITING TO P.O. BOX 879, BOZEMAN MT 59771-0879.

TEMPORARY PRELIMINARY DECREE
SOUTH END SUBBASIN - BITTERROOT RIVER
BASIN 76H
ABSTRACT OF WATER RIGHT CLAIM

WATER*RIGHT*NUMBER*76H*-W-103358-00

IMPORTANT NOTICE

YOUR WATER RIGHT AS SHOWN ON THIS ABSTRACT MAY HAVE CHANGES FROM YOUR WATER RIGHT AS CLAIMED OR AMENDED. AN ASTERISK (*) HAS BEEN PLACED NEXT TO EACH ITEM CHANGED BY THE DEPARTMENT OF NATURAL RESOURCES AND CONSERVATION (DNRC) DURING THE EXAMINATION PROCESS. THESE CHANGES ARE AUTHORIZED BY THE MONTANA WATER COURT OR THE WATER RIGHT CLAIM EXAMINATION RULES AS ADOPTED BY THE MONTANA SUPREME COURT.

OBJECTIONS MAY BE FILED ACCORDING TO THE PROCEDURES OUTLINED IN THE DOCUMENT ENTITLED "NOTICE OF ENTRY OF TEMPORARY PRELIMINARY DECREE AND NOTICE OF AVAILABILITY." UNLESS OBJECTED TO OR CALLED IN ON MOTION OF THE MONTANA WATER COURT IN THIS DECREE OR IN THE PRELIMINARY DECREE, THE ELEMENTS OF THIS CLAIMED WATER RIGHT WILL APPEAR IN THE FINAL DECREE AS SHOWN ON THIS ABSTRACT. (SEE SECTION 85-2-233, MONTANA CODE ANNOTATED.)

OWNERS: ANDERSON GARY A
PO BOX 32
SULA MT 59871

ANDERSON MARY L
PO BOX 32
SULA MT 59871

ANDERSON BARBARA A
1151 E FORK RD
SULA MT 59871

ANDERSON THOMAS D
1151 E FORK RD
SULA MT 59871

PURPOSE (USE): DOMESTIC

SOURCE: WELL
SOURCE TYPE: GROUNDWATER

PRIORITY DATE: MAY 03, 1973
TYPE OF HISTORICAL RIGHT: FILED

FLOW RATE: 18.00 GPM (.04 CFS)

VOLUME: 2.50 AF
(NUMBER OF HOUSEHOLDS: 1)

MAXIMUM ACRES: 1.00

PERIOD OF USE: JANUARY 01 TO DECEMBER 31

POINT OF DIVERSION:

	LOT	BLK	QTR	SEC	SEC	TWP	RGE	COUNTY
01			NWNWSE	06	01N	18W		RAVALLI

PLACE OF USE FOR DOMESTIC:

	ACRES	LOT	BLK	QTR	SEC	SEC	TWP	RGE	COUNTY
001	1.00			W2NWSE	06	01N	18W		RAVALLI

TEMPORARY PRELIMINARY DECREE
SOUTH END SUBBASIN - BITTERROOT RIVER
BASIN 76H
ABSTRACT OF WATER RIGHT CLAIM

WATER*RIGHT*NUMBER*76H*-W-103358-00* (CONTINUED)

PLACE OF USE CONTINUED:

TOTAL ------1.00

REMARKS:

THE FOLLOWING ELEMENTS WERE AMENDED BY THE CLAIMANT ON 07/28/88: PRIORITY DATE, PLACE OF USE, POINT OF DIVERSION.

RAVALLI COUNTY HOMESTEAD ENTRY SURVEY NO. 947.

THE WATER RIGHTS LISTED FOLLOWING THIS STATEMENT ARE MULTIPLE USES OF THE SAME RIGHT. THE USE OF THE RIGHT FOR SEVERAL PURPOSES DOES NOT INCREASE THE EXTENT OF THE WATER RIGHT. RATHER IT DECREES THE RIGHT TO ALTERNATE AND EXCHANGE THE USE (PURPOSE) OF THE WATER IN ACCORD WITH HISTORICAL PRACTICES. W103358-00, W103359-00.

NOTICE OF WATER RIGHT TRANSFER RECEIVED 11/21/83.

****
* THE DNRC EXAMINATION OF THIS CLAIM FOUND NO SIGNIFICANT FACTS, *
* DATA, OR ISSUES TO REPORT TO THE WATER COURT. *
****

A BETTER UNDERSTANDING OF YOUR CLAIMED WATER RIGHT CAN BE OBTAINED BY COMPARING YOUR RIGHT WITH OTHER CLAIMS IN THE BASIN. FOR EXAMPLE, COMPARE PRIORITY DATES, FLOW RATES, VOLUMES, OR ACRES IRRIGATED. ALSO, YOUR WATER RIGHT MAY BE SUBJECT TO WATER RIGHTS IN ADJOINING BASINS OR SUBBASINS AS WELL AS BEING SUBJECT TO OTHER RIGHTS ON YOUR SOURCE OF SUPPLY. FINALLY, YOUR WATER RIGHT MAY BE SUBJECT TO INDIAN RESERVED AND FEDERAL RESERVED WATER RIGHTS.

COMPLETE DETAILS REGARDING THE DNRC EXAMINATION RESULTS AND RELATED MATERIALS CAN BE REVIEWED AT THE OFFICE LOCATIONS IDENTIFIED IN THE DOCUMENT ENTITLED "NOTICE OF ENTRY OF TEMPORARY PRELIMINARY DECREE AND NOTICE OF AVAILABILITY."

SEE GENERAL FINDINGS OF FACT AND CONCLUSIONS OF LAW FOR FURTHER EXPLANATION OF YOUR CLAIMED WATER RIGHT. THESE FINDINGS CAN BE FOUND AS INDICATED IN THE DOCUMENT ENTITLED "NOTICE OF ENTRY OF TEMPORARY PRELIMINARY DECREE AND NOTICE OF AVAILABILITY." IF YOU NEED OBJECTION FORMS, OR HAVE QUESTIONS ABOUT WATER COURT PROCEDURES OR CHANGES TO YOUR RIGHT, YOU CAN CONTACT THE WATER COURT BY CALLING 1-800-624-3270 (WITHIN MONTANA ONLY) OR 1-406-586-4364, OR BY WRITING TO P.O. BOX 879, BOZEMAN MT 59771-0879.

04/11/94
PAGE 1,593

TEMPORARY PRELIMINARY DECREE
SOUTH END SUBBASIN - BITTERROOT RIVER
BASIN 76H
ABSTRACT OF WATER RIGHT CLAIM

WATER*RIGHT*NUMBER*76H*-W-103359-00

IMPORTANT NOTICE

YOUR WATER RIGHT AS SHOWN ON THIS ABSTRACT MAY HAVE CHANGES FROM YOUR WATER RIGHT AS CLAIMED OR AMENDED. AN ASTERISK (*) HAS BEEN PLACED NEXT TO EACH ITEM CHANGED BY THE DEPARTMENT OF NATURAL RESOURCES AND CONSERVATION (DNRC) DURING THE EXAMINATION PROCESS. THESE CHANGES ARE AUTHORIZED BY THE MONTANA WATER COURT OR THE WATER RIGHT CLAIM EXAMINATION RULES AS ADOPTED BY THE MONTANA SUPREME COURT.

OBJECTIONS MAY BE FILED ACCORDING TO THE PROCEDURES OUTLINED IN THE DOCUMENT ENTITLED "NOTICE OF ENTRY OF TEMPORARY PRELIMINARY DECREE AND NOTICE OF AVAILABILITY." UNLESS OBJECTED TO OR CALLED IN ON MOTION OF THE MONTANA WATER COURT IN THIS DECREE OR IN THE PRELIMINARY DECREE, THE ELEMENTS OF THIS CLAIMED WATER RIGHT WILL APPEAR IN THE FINAL DECREE AS SHOWN ON THIS ABSTRACT. (SEE SECTION 85-2-233, MONTANA CODE ANNOTATED.)

OWNERS: ANDERSON MARY L
PO BOX 32
SULA MT 59871

ANDERSON GARY A
PO BOX 32
SULA MT 59871

ANDERSON BARBARA A
1151 E FORK RD
SULA MT 59871

ANDERSON THOMAS D
1151 E FORK RD
SULA MT 59871

PURPOSE (USE): COMMERCIAL

BROAD AXE LODGE AND RESTAURANT

SOURCE: WELL
SOURCE TYPE: GROUNDWATER

PRIORITY DATE: MAY 03, 1973
TYPE OF HISTORICAL RIGHT: FILED

FLOW RATE: 18.00 GPM (.04 CFS)

VOLUME: 1.00 AF

PERIOD OF USE: JANUARY 01 TO DECEMBER 31

POINT OF DIVERSION:

	LOT	BLK	QTR	SEC	SEC	TWP	RGE	COUNTY
01			NWNWSE	06	01N	18W		RAVALLI

PLACE OF USE FOR COMMERCIAL:

	ACRES	LOT	BLK	QTR	SEC	SEC	TWP	RGE	COUNTY
001				W2NWSE	06	01N	18W		RAVALLI

REMARKS:

TEMPORARY PRELIMINARY DECREE
SOUTH END SUBBASIN - BITTERROOT RIVER
BASIN 76H
ABSTRACT OF WATER RIGHT CLAIM

WATER*RIGHT*NUMBER*76H*-W-103359-00*(CONTINUED)

REMARKS CONTINUED:

THE FOLLOWING ELEMENTS WERE AMENDED BY THE CLAIMANT ON 07/28/88: VOLUME, PERIOD OF USE, POINT OF DIVERSION, PLACE OF USE.

RAVALLI COUNTY HOMESTEAD ENTRY SURVEY NO. 947.

THE WATER RIGHTS LISTED FOLLOWING THIS STATEMENT ARE MULTIPLE USES OF THE SAME RIGHT. THE USE OF THE RIGHT FOR SEVERAL PURPOSES DOES NOT INCREASE THE EXTENT OF THE WATER RIGHT. RATHER IT DECREES THE RIGHT TO ALTERNATE AND EXCHANGE THE USE (PURPOSE) OF THE WATER IN ACCORD WITH HISTORICAL PRACTICES. W103358-00, W103359-00.

NOTICE OF WATER RIGHT TRANSFER RECEIVED 11/21/83.

NOTICE OF WATER RIGHT TRANSFER RECEIVED 11/21/83.

****
* THE DNRC EXAMINATION OF THIS CLAIM FOUND NO SIGNIFICANT FACTS, *
* DATA, OR ISSUES TO REPORT TO THE WATER COURT. *
****

A BETTER UNDERSTANDING OF YOUR CLAIMED WATER RIGHT CAN BE OBTAINED BY COMPARING YOUR RIGHT WITH OTHER CLAIMS IN THE BASIN. FOR EXAMPLE, COMPARE PRIORITY DATES, FLOW RATES, VOLUMES, OR ACRES IRRIGATED. ALSO, YOUR WATER RIGHT MAY BE SUBJECT TO WATER RIGHTS IN ADJOINING BASINS OR SUBBASINS AS WELL AS BEING SUBJECT TO OTHER RIGHTS ON YOUR SOURCE OF SUPPLY. FINALLY, YOUR WATER RIGHT MAY BE SUBJECT TO INDIAN RESERVED AND FEDERAL RESERVED WATER RIGHTS.

COMPLETE DETAILS REGARDING THE DNRC EXAMINATION RESULTS AND RELATED MATERIALS CAN BE REVIEWED AT THE OFFICE LOCATIONS IDENTIFIED IN THE DOCUMENT ENTITLED "NOTICE OF ENTRY OF TEMPORARY PRELIMINARY DECREE AND NOTICE OF AVAILABILITY."

SEE GENERAL FINDINGS OF FACT AND CONCLUSIONS OF LAW FOR FURTHER EXPLANATION OF YOUR CLAIMED WATER RIGHT. THESE FINDINGS CAN BE FOUND AS INDICATED IN THE DOCUMENT ENTITLED "NOTICE OF ENTRY OF TEMPORARY PRELIMINARY DECREE AND NOTICE OF AVAILABILITY." IF YOU NEED OBJECTION FORMS, OR HAVE QUESTIONS ABOUT WATER COURT PROCEDURES OR CHANGES TO YOUR RIGHT, YOU CAN CONTACT THE WATER COURT BY CALLING 1-800-624-3270 (WITHIN MONTANA ONLY) OR 1-406-586-4364, OR BY WRITING TO P.O. BOX 879, BOZEMAN MT 59771-0879.

TEMPORARY PRELIMINARY DECREE
SOUTH END SUBBASIN - BITTERROOT RIVER
BASIN 76H
ABSTRACT OF WATER RIGHT CLAIM

WATER RIGHT NUMBER 76H -0-103369-00

***** THIS WATER RIGHT CLAIM HAS BEEN TERMINATED *****

OWNERS:

BOOREN	CHRISTINE	L	
PO BOX 2337			
CORDOVA		AK	99574
COFFEL	SUSAN	L	
RR 1 PRICE LN			
ARLEE		MT	59821
HEHNER	ERIC	M	
PO BOX 44			
NEMO		SD	57759
COFFEL	STEVEN	A	
408 E FRONT ST			
MISSOULA		MT	59802

PURPOSE (USE): IRRIGATION

SOURCE: JERRYS GULCH

PRIORITY DATE:

FLOW RATE:

VOLUME:

MAXIMUM ACRES:

PERIOD OF USE:

POINT OF DIVERSION AND MEANS OF DIVERSION:

	LOT	BLK	QTR	SEC	SEC	TWP	RGE	COUNTY	MEANS
01			NWNWSW	25		04N	21W	RAVALLI	HEADGATE

RESERVOIR:

PLACE OF USE FOR IRRIGATION:

REMARKS:

THIS CLAIM WAS WITHDRAWN FROM THE ADJUDICATION PROCESS AT THE REQUEST OF THE CLAIMANT ON 07/22/92.

****
* THE DNRC EXAMINATION OF THIS CLAIM MAY NOT HAVE BEEN COMPLETED *
* AS THE CLAIMANT WITHDREW THE CLAIM. *
****

OBJECTIONS MAY BE FILED ACCORDING TO THE PROCEDURES OUTLINED IN THE DOCUMENT ENTITLED "NOTICE OF ENTRY OF TEMPORARY PRELIMINARY DECREE AND NOTICE OF AVAILABILITY." UNLESS OBJECTED TO OR CALLED IN ON MOTION OF THE MONTANA WATER COURT IN THIS DECREE OR IN THE PRELIMINARY DECREE, THE ELEMENTS OF THIS CLAIMED WATER RIGHT WILL APPEAR IN THE FINAL DECREE AS SHOWN ON THIS ABSTRACT. (SEE SECTION 85-2-233, MONTANA CODE ANNOTATED.)

TEMPORARY PRELIMINARY DECREE
SOUTH END SUBBASIN - BITTERROOT RIVER
BASIN 76H
ABSTRACT OF WATER RIGHT CLAIM

WATER*RIGHT*NUMBER*76H*-0-103369-00*(CONTINUED)

REMARKS CONTINUED:

SEE GENERAL FINDINGS OF FACT AND CONCLUSIONS OF LAW FOR FURTHER EXPLANATION OF YOUR CLAIMED WATER RIGHT. THESE FINDINGS CAN BE FOUND AS INDICATED IN THE DOCUMENT ENTITLED "NOTICE OF ENTRY OF TEMPORARY PRELIMINARY DECREE AND NOTICE OF AVAILABILITY." IF YOU NEED OBJECTION FORMS, OR HAVE QUESTIONS ABOUT WATER COURT PROCEDURES OR CHANGES TO YOUR RIGHT, YOU CAN CONTACT THE WATER COURT BY CALLING 1-800-624-3270 (WITHIN MONTANA ONLY) OR 1-406-586-4364, OR BY WRITING TO P.O. BOX 879, BOZEMAN MT 59771-0879.

TEMPORARY PRELIMINARY DECREE
SOUTH END SUBBASIN - BITTERROOT RIVER
BASIN 76H
ABSTRACT OF WATER RIGHT CLAIM

WATER*RIGHT*NUMBER*76H*-W-103390-00

IMPORTANT NOTICE

YOUR WATER RIGHT AS SHOWN ON THIS ABSTRACT MAY HAVE CHANGES FROM YOUR WATER RIGHT AS CLAIMED OR AMENDED. AN ASTERISK (*) HAS BEEN PLACED NEXT TO EACH ITEM CHANGED BY THE DEPARTMENT OF NATURAL RESOURCES AND CONSERVATION (DNRC) DURING THE EXAMINATION PROCESS. THESE CHANGES ARE AUTHORIZED BY THE MONTANA WATER COURT OR THE WATER RIGHT CLAIM EXAMINATION RULES AS ADOPTED BY THE MONTANA SUPREME COURT.

OBJECTIONS MAY BE FILED ACCORDING TO THE PROCEDURES OUTLINED IN THE DOCUMENT ENTITLED "NOTICE OF ENTRY OF TEMPORARY PRELIMINARY DECREE AND NOTICE OF AVAILABILITY." UNLESS OBJECTED TO OR CALLED IN ON MOTION OF THE MONTANA WATER COURT IN THIS DECREE OR IN THE PRELIMINARY DECREE, THE ELEMENTS OF THIS CLAIMED WATER RIGHT WILL APPEAR IN THE FINAL DECREE AS SHOWN ON THIS ABSTRACT. (SEE SECTION 85-2-233, MONTANA CODE ANNOTATED.)

OWNERS: TC RANCH INC
5551 WEST FORK STAGE RD
DARBY MT 59829

PURPOSE (USE): IRRIGATION
TYPE OF IRRIGATION SYSTEM: SPRINKLER

* SOURCE: MANMADE PIT, TRIB OF BITTERROOT RIVER, WEST FORK
SOURCE TYPE: GROUNDWATER

* PRIORITY DATE: DECEMBER 19, 1945
TYPE OF HISTORICAL RIGHT: FILED

FLOW RATE: 200.00 GPM (.45 CFS)

* VOLUME: THE TOTAL VOLUME OF THIS WATER RIGHT SHALL NOT EXCEED THE AMOUNT PUT TO HISTORICAL AND BENEFICIAL USE.

CLIMATIC AREA: 3

PRIMARILY A DIRECT FLOW IRRIGATION SYSTEM; VOLUME NOT DECREED.

MAXIMUM ACRES: 21.00

PERIOD OF USE: APRIL 01 TO OCTOBER 19

POINT OF DIVERSION AND MEANS OF DIVERSION:

	LOT	BLK	QTR	SEC	SEC	TWP	RGE	COUNTY	MEANS
01			SWNESW	34	02N	21W		RAVALLI	PUMP

RESERVOIR:

		QTR	SEC	SEC	TWP	RGE	COUNTY	
01	OFFSTREAM	SWNESW	34	02N	21W		RAVALLI	
	CAPACITY: ____AC-FT	DAM HEIGHT: ____FT					SURFACE AREA: _____.03 ACRES	

PLACE OF USE FOR IRRIGATION:

	ACRES	LOT	BLK	QTR	SEC	SEC	TWP	RGE	COUNTY
001	18.00			NWSW	34	02N	21W		RAVALLI

TEMPORARY PRELIMINARY DECREE
SOUTH END SUBBASIN - BITTERROOT RIVER
BASIN 76H
ABSTRACT OF WATER RIGHT CLAIM

WATER RIGHT NUMBER 76H W-103390-00 (CONTINUED)

PLACE OF USE CONTINUED:

002	3.00	W2NESW	34	02N	21W	RAVALLI
TOTAL	21.00					

REMARKS:

THE FOLLOWING ELEMENTS WERE AMENDED BY THE CLAIMANT ON 10/10/90: MAXIMUM ACRES, PLACE OF USE, FLOW RATE.

THE WATER RIGHTS FOLLOWING THIS STATEMENT ARE SUPPLEMENTAL WHICH MEANS THE RIGHTS HAVE OVERLAPPING PLACES OF USE. THE RIGHTS CAN BE COMBINED TO IRRIGATE ONLY OVERLAPPING PARCELS OF THE CLAIMANT'S TOTAL 31.00 ACRES. EACH RIGHT IS LIMITED TO THE FLOW RATE AND PLACE OF USE OF THAT INDIVIDUAL RIGHT. THE SUM TOTAL VOLUME OF THESE WATER RIGHTS SHALL NOT EXCEED THE AMOUNT PUT TO HISTORICAL AND BENEFICIAL USE. W024806-00, W103390-00.

NOTICE OF WATER RIGHT TRANSFER RECEIVED 09/19/90.

NOTICE OF WATER RIGHT TRANSFER RECEIVED 09/29/93.

****
* THE DNRC EXAMINATION OF THIS CLAIM FOUND NO SIGNIFICANT FACTS, *
* DATA, OR ISSUES TO REPORT TO THE WATER COURT. *
****

A BETTER UNDERSTANDING OF YOUR CLAIMED WATER RIGHT CAN BE OBTAINED BY COMPARING YOUR RIGHT WITH OTHER CLAIMS IN THE BASIN. FOR EXAMPLE, COMPARE PRIORITY DATES, FLOW RATES, VOLUMES, OR ACRES IRRIGATED. ALSO, YOUR WATER RIGHT MAY BE SUBJECT TO WATER RIGHTS IN ADJOINING BASINS OR SUBBASINS AS WELL AS BEING SUBJECT TO OTHER RIGHTS ON YOUR SOURCE OF SUPPLY. FINALLY, YOUR WATER RIGHT MAY BE SUBJECT TO INDIAN RESERVED AND FEDERAL RESERVED WATER RIGHTS.

COMPLETE DETAILS REGARDING THE DNRC EXAMINATION RESULTS AND RELATED MATERIALS CAN BE REVIEWED AT THE OFFICE LOCATIONS IDENTIFIED IN THE DOCUMENT ENTITLED "NOTICE OF ENTRY OF TEMPORARY PRELIMINARY DECREE AND NOTICE OF AVAILABILITY."

SEE GENERAL FINDINGS OF FACT AND CONCLUSIONS OF LAW FOR FURTHER EXPLANATION OF YOUR CLAIMED WATER RIGHT. THESE FINDINGS CAN BE FOUND AS INDICATED IN THE DOCUMENT ENTITLED "NOTICE OF ENTRY OF TEMPORARY PRELIMINARY DECREE AND NOTICE OF AVAILABILITY." IF YOU NEED OBJECTION FORMS, OR HAVE QUESTIONS ABOUT WATER COURT PROCEDURES OR CHANGES TO YOUR RIGHT, YOU CAN CONTACT THE WATER COURT BY CALLING 1-800-624-3270 (WITHIN MONTANA ONLY) OR 1-406-586-4364, OR BY WRITING TO P.O. BOX 879, BOZEMAN MT 59771-0879.

TEMPORARY PRELIMINARY DECREE
SOUTH END SUBBASIN - BITTERROOT RIVER
BASIN 76H
ABSTRACT OF WATER RIGHT CLAIM

WATER*RIGHT*NUMBER*76H*-W-103446-00

IMPORTANT NOTICE

YOUR WATER RIGHT AS SHOWN ON THIS ABSTRACT MAY HAVE CHANGES FROM YOUR WATER RIGHT AS CLAIMED OR AMENDED. AN ASTERISK (*) HAS BEEN PLACED NEXT TO EACH ITEM CHANGED BY THE DEPARTMENT OF NATURAL RESOURCES AND CONSERVATION (DNRC) DURING THE EXAMINATION PROCESS. THESE CHANGES ARE AUTHORIZED BY THE MONTANA WATER COURT OR THE WATER RIGHT CLAIM EXAMINATION RULES AS ADOPTED BY THE MONTANA SUPREME COURT.

OBJECTIONS MAY BE FILED ACCORDING TO THE PROCEDURES OUTLINED IN THE DOCUMENT ENTITLED "NOTICE OF ENTRY OF TEMPORARY PRELIMINARY DECREE AND NOTICE OF AVAILABILITY." UNLESS OBJECTED TO OR CALLED IN ON MOTION OF THE MONTANA WATER COURT IN THIS DECREE OR IN THE PRELIMINARY DECREE, THE ELEMENTS OF THIS CLAIMED WATER RIGHT WILL APPEAR IN THE FINAL DECREE AS SHOWN ON THIS ABSTRACT. (SEE SECTION 85-2-233, MONTANA CODE ANNOTATED.)

OWNERS: PARKINSON, M & CO INC
XMICHAEL PARKINSON
655 GREEN VIEW RD
LA HABRA HEIGHTS CA 90631

PURPOSE (USE): STOCK

SOURCE: BITTERROOT RIVER, WEST FORK
SOURCE TYPE: SURFACE WATER

PRIORITY DATE: APRIL 01, 1902
TYPE OF HISTORICAL RIGHT: DECREED

* FLOW RATE: NO FLOW RATE HAS BEEN DECREED BECAUSE THIS USE CONSISTS OF STOCK DRINKING DIRECTLY FROM THE SOURCE, OR FROM A DITCH SYSTEM.

* VOLUME: THIS WATER RIGHT INCLUDES THE AMOUNT OF WATER CONSUMPTIVELY USED FOR STOCK WATERING PURPOSES AT THE RATE OF 30 GALLONS PER DAY PER ANIMAL UNIT. ANIMAL UNITS SHALL BE BASED ON REASONABLE CARRYING CAPACITY AND HISTORICAL USE OF THE AREA SERVICED BY THIS WATER SOURCE.

PERIOD OF USE: JANUARY 01 TO DECEMBER 31

* POINT OF DIVERSION AND MEANS OF DIVERSION:

	LOT	BLK	QTR SEC	SEC	TWP	RGE	COUNTY	MEANS
01			NESESE	23	02N	21W	RAVALLI	HEADGATE

DITCH NAME: G F SHOOK-WILSON DITCH

* PLACE OF USE FOR STOCK:

	ACRES	LOT	BLK	QTR SEC	SEC	TWP	RGE	COUNTY
001	(GOVT)	4		S2SESW	18	02N	20W	RAVALLI

REMARKS:

TEMPORARY PRELIMINARY DECREE
SOUTH END SUBBASIN - BITTERROOT RIVER
BASIN 76H
ABSTRACT OF WATER RIGHT CLAIM

WATER*RIGHT*NUMBER*76H*-W-103446-00* (CONTINUED)

REMARKS CONTINUED:

THE WATER RIGHTS LISTED FOLLOWING THIS STATEMENT ARE MULTIPLE USES OF THE SAME RIGHT. THE USE OF THIS RIGHT FOR SEVERAL PURPOSES DOES NOT INCREASE THE EXTENT OF THE WATER RIGHT, RATHER IT DECREES THE RIGHT TO ALTERNATE AND EXCHANGE THE USE (PURPOSE) OF THE WATER IN ACCORD WITH HISTORICAL PRACTICES. W103446-00, W103450-00.

NOTICE OF WATER RIGHT TRANSFER RECEIVED 01/23/89.
NOTICE OF WATER RIGHT TRANSFER RECEIVED 11/20/92.

****
* THE FOLLOWING ISSUES WERE IDENTIFIED BY THE DNRC DURING ITS EXAMINATION OF THIS WATER RIGHT CLAIM. THESE ISSUES MAY REMAIN UNRESOLVED IF NO OBJECTIONS ARE FILED.
*
*
*
* THIS CLAIM APPEARS TO BE DUPLICATED BY CLAIM NO. W103447-00 WHICH IS BASED ON THE SAME DECREED RIGHT AND COVERS THE SAME PLACE OF USE.
*
*
****

A BETTER UNDERSTANDING OF YOUR CLAIMED WATER RIGHT CAN BE OBTAINED BY COMPARING YOUR RIGHT WITH OTHER CLAIMS IN THE BASIN. FOR EXAMPLE, COMPARE PRIORITY DATES, FLOW RATES, VOLUMES, OR ACRES IRRIGATED. ALSO, YOUR WATER RIGHT MAY BE SUBJECT TO WATER RIGHTS IN ADJOINING BASINS OR SUBBASINS AS WELL AS BEING SUBJECT TO OTHER RIGHTS ON YOUR SOURCE OF SUPPLY. FINALLY, YOUR WATER RIGHT MAY BE SUBJECT TO INDIAN RESERVED AND FEDERAL RESERVED WATER RIGHTS.

COMPLETE DETAILS REGARDING THE DNRC EXAMINATION RESULTS AND RELATED MATERIALS CAN BE REVIEWED AT THE OFFICE LOCATIONS IDENTIFIED IN THE DOCUMENT ENTITLED "NOTICE OF ENTRY OF TEMPORARY PRELIMINARY DECREE AND NOTICE OF AVAILABILITY."

SEE GENERAL FINDINGS OF FACT AND CONCLUSIONS OF LAW FOR FURTHER EXPLANATION OF YOUR CLAIMED WATER RIGHT. THESE FINDINGS CAN BE FOUND AS INDICATED IN THE DOCUMENT ENTITLED "NOTICE OF ENTRY OF TEMPORARY PRELIMINARY DECREE AND NOTICE OF AVAILABILITY." IF YOU NEED OBJECTION FORMS, OR HAVE QUESTIONS ABOUT WATER COURT PROCEDURES OR CHANGES TO YOUR RIGHT, YOU CAN CONTACT THE WATER COURT BY CALLING 1-800-624-3270 (WITHIN MONTANA ONLY) OR 1-406-586-4364, OR BY WRITING TO P.O. BOX 879, BOZEMAN MT 59771-0879.

TEMPORARY PRELIMINARY DECREE
SOUTH END SUBBASIN - BITTERROOT RIVER
BASIN 76H
ABSTRACT OF WATER RIGHT CLAIM

WATER*RIGHT*NUMBER*76H*-W-103447-00

IMPORTANT NOTICE

YOUR WATER RIGHT AS SHOWN ON THIS ABSTRACT MAY HAVE CHANGES FROM YOUR WATER RIGHT AS CLAIMED OR AMENDED. AN ASTERISK (*) HAS BEEN PLACED NEXT TO EACH ITEM CHANGED BY THE DEPARTMENT OF NATURAL RESOURCES AND CONSERVATION (DNRC) DURING THE EXAMINATION PROCESS. THESE CHANGES ARE AUTHORIZED BY THE MONTANA WATER COURT OR THE WATER RIGHT CLAIM EXAMINATION RULES AS ADOPTED BY THE MONTANA SUPREME COURT.

OBJECTIONS MAY BE FILED ACCORDING TO THE PROCEDURES OUTLINED IN THE DOCUMENT ENTITLED "NOTICE OF ENTRY OF TEMPORARY PRELIMINARY DECREE AND NOTICE OF AVAILABILITY." UNLESS OBJECTED TO OR CALLED IN ON MOTION OF THE MONTANA WATER COURT IN THIS DECREE OR IN THE PRELIMINARY DECREE, THE ELEMENTS OF THIS CLAIMED WATER RIGHT WILL APPEAR IN THE FINAL DECREE AS SHOWN ON THIS ABSTRACT. (SEE SECTION 85-2-233, MONTANA CODE ANNOTATED.)

OWNERS: PARKINSON, M & CO INC
%MICHAEL PARKINSON
655 GREEN VIEW RD
LA HABRA HEIGHTS CA 90631

PURPOSE (USE): STOCK

SOURCE: BITTERROOT RIVER, WEST FORK
SOURCE TYPE: SURFACE WATER

PRIORITY DATE: APRIL 01, 1902
TYPE OF HISTORICAL RIGHT: DECREED

* FLOW RATE: NO FLOW RATE HAS BEEN DECREED BECAUSE THIS USE CONSISTS OF STOCK DRINKING DIRECTLY FROM THE SOURCE, OR FROM A DITCH SYSTEM.

* VOLUME: THIS WATER RIGHT INCLUDES THE AMOUNT OF WATER CONSUMPTIVELY USED FOR STOCK WATERING PURPOSES AT THE RATE OF 30 GALLONS PER DAY PER ANIMAL UNIT. ANIMAL UNITS SHALL BE BASED ON REASONABLE CARRYING CAPACITY AND HISTORICAL USE OF THE AREA SERVICED BY THIS WATER SOURCE.

PERIOD OF USE: JANUARY 01 TO DECEMBER 31

* POINT OF DIVERSION AND MEANS OF DIVERSION:

	LOT	BLK	QTR SEC	SEC	TWP	RGE	COUNTY	MEANS
01			NWSENE	24	02N	21W	RAVALLI	HEADGATE
02			NESESE	23	02N	21W	RAVALLI	HEADGATE

DITCH NAME FOR DIVERSION NO. 01 IS:
DEE SHOOK-WILSON DITCH

DITCH NAME FOR DIVERSION NO. 02 IS:
G F SHOOK-WILSON DITCH

* PLACE OF USE FOR STOCK:

	ACRES	LOT	BLK	QTR SEC	SEC	TWP	RGE	COUNTY
001	(GOVT)	3		NESW	18	02N	20W	RAVALLI
002	(GOVT)	4		SESW	18	02N	20W	RAVALLI

TEMPORARY PRELIMINARY DECREE
SOUTH END SUBBASIN - BITTERROOT RIVER
BASIN 76H
ABSTRACT OF WATER RIGHT CLAIM

WATER*RIGHT*NUMBER*76H*-W-103447-00* (CONTINUED)

REMARKS CONTINUED:

REMARKS:

THE POINT OF DIVERSION WAS AMENDED BY THE CLAIMANT ON 02/10/93.

THE WATER RIGHTS LISTED FOLLOWING THIS STATEMENT ARE MULTIPLE USES OF THE SAME RIGHT. THE USE OF THIS RIGHT FOR SEVERAL PURPOSES DOES NOT INCREASE THE EXTENT OF THE WATER RIGHT, RATHER IT DECREES THE RIGHT TO ALTERNATE AND EXCHANGE THE USE (PURPOSE) OF THE WATER IN ACCORD WITH HISTORICAL PRACTICES. W103447-00, W103451-00.

NOTICE OF WATER RIGHT TRANSFER RECEIVED 01/23/89.
NOTICE OF WATER RIGHT TRANSFER RECEIVED 11/20/92.

****
* THE FOLLOWING ISSUES WERE IDENTIFIED BY THE DNRC DURING ITS EXAMINATION OF THIS WATER RIGHT CLAIM. THESE ISSUES MAY REMAIN UNRESOLVED IF NO OBJECTIONS ARE FILED. *
*
* THIS CLAIM APPEARS TO BE DUPLICATED BY CLAIM NO. W103446-00 WHICH IS BASED ON THE SAME DECREED RIGHT AND COVERS THE SAME PLACE OF USE. *
****

A BETTER UNDERSTANDING OF YOUR CLAIMED WATER RIGHT CAN BE OBTAINED BY COMPARING YOUR RIGHT WITH OTHER CLAIMS IN THE BASIN. FOR EXAMPLE, COMPARE PRIORITY DATES, FLOW RATES, VOLUMES, OR ACRES IRRIGATED. ALSO, YOUR WATER RIGHT MAY BE SUBJECT TO WATER RIGHTS IN ADJOINING BASINS OR SUBBASINS AS WELL AS BEING SUBJECT TO OTHER RIGHTS ON YOUR SOURCE OF SUPPLY. FINALLY, YOUR WATER RIGHT MAY BE SUBJECT TO INDIAN RESERVED AND FEDERAL RESERVED WATER RIGHTS.

COMPLETE DETAILS REGARDING THE DNRC EXAMINATION RESULTS AND RELATED MATERIALS CAN BE REVIEWED AT THE OFFICE LOCATIONS IDENTIFIED IN THE DOCUMENT ENTITLED "NOTICE OF ENTRY OF TEMPORARY PRELIMINARY DECREE AND NOTICE OF AVAILABILITY."

SEE GENERAL FINDINGS OF FACT AND CONCLUSIONS OF LAW FOR FURTHER EXPLANATION OF YOUR CLAIMED WATER RIGHT. THESE FINDINGS CAN BE FOUND AS INDICATED IN THE DOCUMENT ENTITLED "NOTICE OF ENTRY OF TEMPORARY PRELIMINARY DECREE AND NOTICE OF AVAILABILITY." IF YOU NEED OBJECTION FORMS, OR HAVE QUESTIONS ABOUT WATER COURT PROCEDURES OR CHANGES TO YOUR RIGHT, YOU CAN CONTACT THE WATER COURT BY CALLING 1-800-624-3270 (WITHIN MONTANA ONLY) OR 1-406-586-4364, OR BY WRITING TO P.O. BOX 879, BOZEMAN MT 59771-0879.

04/11/94
PAGE 1,603

TEMPORARY PRELIMINARY DECREE
SOUTH END SUBBASIN - BITTERROOT RIVER
BASIN 76H
ABSTRACT OF WATER RIGHT CLAIM

WATER RIGHT NUMBER 76H-W-103448-00

IMPORTANT NOTICE

YOUR WATER RIGHT AS SHOWN ON THIS ABSTRACT MAY HAVE CHANGES FROM YOUR WATER RIGHT AS CLAIMED OR AMENDED. AN ASTERISK (*) HAS BEEN PLACED NEXT TO EACH ITEM CHANGED BY THE DEPARTMENT OF NATURAL RESOURCES AND CONSERVATION (DNRC) DURING THE EXAMINATION PROCESS. THESE CHANGES ARE AUTHORIZED BY THE MONTANA WATER COURT OR THE WATER RIGHT CLAIM EXAMINATION RULES AS ADOPTED BY THE MONTANA SUPREME COURT.

OBJECTIONS MAY BE FILED ACCORDING TO THE PROCEDURES OUTLINED IN THE DOCUMENT ENTITLED "NOTICE OF ENTRY OF TEMPORARY PRELIMINARY DECREE AND NOTICE OF AVAILABILITY." UNLESS OBJECTED TO OR CALLED IN ON MOTION OF THE MONTANA WATER COURT IN THIS DECREE OR IN THE PRELIMINARY DECREE, THE ELEMENTS OF THIS CLAIMED WATER RIGHT WILL APPEAR IN THE FINAL DECREE AS SHOWN ON THIS ABSTRACT. (SEE SECTION 85-2-233, MONTANA CODE ANNOTATED.)

OWNERS: SHOOK ALICE
PO BOX 966
HAMILTON MT 59840

SHOOK DEE
PO BOX 966
HAMILTON MT 59840

PURPOSE (USE): STOCK

* SOURCE: STEVENS GULCH
SOURCE TYPE: SURFACE WATER

PRIORITY DATE: JANUARY 01, 1957
TYPE OF HISTORICAL RIGHT: USE

* FLOW RATE: NO FLOW RATE HAS BEEN DECREED BECAUSE THIS USE CONSISTS OF STOCK DRINKING DIRECTLY FROM THE SOURCE, OR FROM A DITCH SYSTEM.

* VOLUME: THIS WATER RIGHT INCLUDES THE AMOUNT OF WATER CONSUMPTIVELY USED FOR STOCK WATERING PURPOSES AT THE RATE OF 30 GALLONS PER DAY PER ANIMAL UNIT. ANIMAL UNITS SHALL BE BASED ON REASONABLE CARRYING CAPACITY AND HISTORICAL USE OF THE AREA SERVICED BY THIS WATER SOURCE.

PERIOD OF USE: MAY 01 TO AUGUST 31

* POINT OF DIVERSION AND MEANS OF DIVERSION:

	LOT	BLK	QTR	SEC	SEC	TWP	RGE	COUNTY	MEANS
01			NENE	34	02S	22W		RAVALLI	DIRECT FROM SOURCE
02			NWNE	34	02S	22W		RAVALLI	DIRECT FROM SOURCE

* PLACE OF USE FOR STOCK:

	ACRES	LOT	BLK	QTR	SEC	SEC	TWP	RGE	COUNTY
001				NENE	34	02S	22W		RAVALLI
002				NWNE	34	02S	22W		RAVALLI

TEMPORARY PRELIMINARY DECREE
SOUTH END SUBBASIN - BITTERROOT RIVER
BASIN 76H
ABSTRACT OF WATER RIGHT CLAIM

WATER*RIGHT*NUMBER*76H*-W-103448-00*(CONTINUED)

REMARKS CONTINUED:

****
* THE DNRC EXAMINATION OF THIS CLAIM FOUND NO SIGNIFICANT FACTS, *
* DATA, OR ISSUES TO REPORT TO THE WATER COURT. *
****

A BETTER UNDERSTANDING OF YOUR CLAIMED WATER RIGHT CAN BE OBTAINED BY COMPARING YOUR RIGHT WITH OTHER CLAIMS IN THE BASIN. FOR EXAMPLE, COMPARE PRIORITY DATES, FLOW RATES, VOLUMES, OR ACRES IRRIGATED. ALSO, YOUR WATER RIGHT MAY BE SUBJECT TO WATER RIGHTS IN ADJOINING BASINS OR SUBBASINS AS WELL AS BEING SUBJECT TO OTHER RIGHTS ON YOUR SOURCE OF SUPPLY. FINALLY, YOUR WATER RIGHT MAY BE SUBJECT TO INDIAN RESERVED AND FEDERAL RESERVED WATER RIGHTS.

COMPLETE DETAILS REGARDING THE DNRC EXAMINATION RESULTS AND RELATED MATERIALS CAN BE REVIEWED AT THE OFFICE LOCATIONS IDENTIFIED IN THE DOCUMENT ENTITLED "NOTICE OF ENTRY OF TEMPORARY PRELIMINARY DECREE AND NOTICE OF AVAILABILITY."

SEE GENERAL FINDINGS OF FACT AND CONCLUSIONS OF LAW FOR FURTHER EXPLANATION OF YOUR CLAIMED WATER RIGHT. THESE FINDINGS CAN BE FOUND AS INDICATED IN THE DOCUMENT ENTITLED "NOTICE OF ENTRY OF TEMPORARY PRELIMINARY DECREE AND NOTICE OF AVAILABILITY." IF YOU NEED OBJECTION FORMS, OR HAVE QUESTIONS ABOUT WATER COURT PROCEDURES OR CHANGES TO YOUR RIGHT, YOU CAN CONTACT THE WATER COURT BY CALLING 1-800-624-3270 (WITHIN MONTANA ONLY) OR 1-406-586-4364, OR BY WRITING TO P.O. BOX 879, BOZEMAN MT 59771-0879.

04/11/94
PAGE 1,605

TEMPORARY PRELIMINARY DECREE
SOUTH END SUBBASIN - BITTERROOT RIVER
BASIN 76H
ABSTRACT OF WATER RIGHT CLAIM

WATER*RIGHT*NUMBER*76H*-W-103449-00

IMPORTANT NOTICE

YOUR WATER RIGHT AS SHOWN ON THIS ABSTRACT MAY HAVE CHANGES FROM YOUR WATER RIGHT AS CLAIMED OR AMENDED. AN ASTERISK (*) HAS BEEN PLACED NEXT TO EACH ITEM CHANGED BY THE DEPARTMENT OF NATURAL RESOURCES AND CONSERVATION (DNRC) DURING THE EXAMINATION PROCESS. THESE CHANGES ARE AUTHORIZED BY THE MONTANA WATER COURT OR THE WATER RIGHT CLAIM EXAMINATION RULES AS ADOPTED BY THE MONTANA SUPREME COURT.

OBJECTIONS MAY BE FILED ACCORDING TO THE PROCEDURES OUTLINED IN THE DOCUMENT ENTITLED "NOTICE OF ENTRY OF TEMPORARY PRELIMINARY DECREE AND NOTICE OF AVAILABILITY." UNLESS OBJECTED TO OR CALLED IN ON MOTION OF THE MONTANA WATER COURT IN THIS DECREE OR IN THE PRELIMINARY DECREE, THE ELEMENTS OF THIS CLAIMED WATER RIGHT WILL APPEAR IN THE FINAL DECREE AS SHOWN ON THIS ABSTRACT. (SEE SECTION 85-2-233, MONTANA CODE ANNOTATED.)

OWNERS: PARKINSON, M & CO INC
%MICHAEL PARKINSON
655 GREEN VIEW RD
LA HABRA HEIGHTS CA 90631

PURPOSE (USE): STOCK

SOURCE: SHOOK CREEK
SOURCE TYPE: SURFACE WATER

PRIORITY DATE: OCTOBER 15, 1900
TYPE OF HISTORICAL RIGHT: FILED

* FLOW RATE: NO FLOW RATE HAS BEEN DECREED BECAUSE THIS USE CONSISTS OF STOCK DRINKING DIRECTLY FROM THE SOURCE, OR FROM A DITCH SYSTEM.

* VOLUME: THIS WATER RIGHT INCLUDES THE AMOUNT OF WATER CONSUMPTIVELY USED FOR STOCK WATERING PURPOSES AT THE RATE OF 30 GALLONS PER DAY PER ANIMAL UNIT. ANIMAL UNITS SHALL BE BASED ON REASONABLE CARRYING CAPACITY AND HISTORICAL USE OF THE AREA SERVICED BY THIS WATER SOURCE.

PERIOD OF USE: JANUARY 01 TO DECEMBER 31

* POINT OF DIVERSION AND MEANS OF DIVERSION:

	LOT	BLK	QTR SEC	SEC	TWP	RGE	COUNTY	MEANS
01	(GOVT) 4		SESESW	18	02N	20W	RAVALLI	DITCH

* PLACE OF USE FOR STOCK:

ACRES	LOT	BLK	QTR SEC	SEC	TWP	RGE	COUNTY
001	(GOVT) 4		SESW	18	02N	20W	RAVALLI

REMARKS:

THE WATER RIGHTS LISTED FOLLOWING THIS STATEMENT ARE MULTIPLE USES OF THE SAME RIGHT. THE USE OF THE RIGHT FOR SEVERAL PURPOSES DOES NOT INCREASE THE EXTENT OF

TEMPORARY PRELIMINARY DECREE
SOUTH END SUBBASIN - BITTERROOT RIVER
BASIN 76H
ABSTRACT OF WATER RIGHT CLAIM

WATER*RIGHT*NUMBER*76H*-W-103449-00* (CONTINUED)

REMARKS CONTINUED:

THE WATER RIGHT, RATHER IT DECREES THE RIGHT TO ALTERNATE AND EXCHANGE THE USE (PURPOSE) OF THE WATER IN ACCORD WITH HISTORICAL PRACTICES. W103449-00, W103452-00.

NOTICE OF WATER RIGHT TRANSFER RECEIVED 01/23/89.
NOTICE OF WATER RIGHT TRANSFER RECEIVED 11/20/92.

****
* THE DNRC EXAMINATION OF THIS CLAIM FOUND NO SIGNIFICANT FACTS, *
* DATA, OR ISSUES TO REPORT TO THE WATER COURT. *
****

A BETTER UNDERSTANDING OF YOUR CLAIMED WATER RIGHT CAN BE OBTAINED BY COMPARING YOUR RIGHT WITH OTHER CLAIMS IN THE BASIN. FOR EXAMPLE, COMPARE PRIORITY DATES, FLOW RATES, VOLUMES, OR ACRES IRRIGATED. ALSO, YOUR WATER RIGHT MAY BE SUBJECT TO WATER RIGHTS IN ADJOINING BASINS OR SUBBASINS AS WELL AS BEING SUBJECT TO OTHER RIGHTS ON YOUR SOURCE OF SUPPLY. FINALLY, YOUR WATER RIGHT MAY BE SUBJECT TO INDIAN RESERVED AND FEDERAL RESERVED WATER RIGHTS.

COMPLETE DETAILS REGARDING THE DNRC EXAMINATION RESULTS AND RELATED MATERIALS CAN BE REVIEWED AT THE OFFICE LOCATIONS IDENTIFIED IN THE DOCUMENT ENTITLED "NOTICE OF ENTRY OF TEMPORARY PRELIMINARY DECREE AND NOTICE OF AVAILABILITY."

SEE GENERAL FINDINGS OF FACT AND CONCLUSIONS OF LAW FOR FURTHER EXPLANATION OF YOUR CLAIMED WATER RIGHT. THESE FINDINGS CAN BE FOUND AS INDICATED IN THE DOCUMENT ENTITLED "NOTICE OF ENTRY OF TEMPORARY PRELIMINARY DECREE AND NOTICE OF AVAILABILITY." IF YOU NEED OBJECTION FORMS, OR HAVE QUESTIONS ABOUT WATER COURT PROCEDURES OR CHANGES TO YOUR RIGHT, YOU CAN CONTACT THE WATER COURT BY CALLING 1-800-624-3270 (WITHIN MONTANA ONLY) OR 1-406-586-4364, OR BY WRITING TO P.O. BOX 879, BOZEMAN MT 59771-0879.

TEMPORARY PRELIMINARY DECREE
SOUTH END SUBBASIN - BITTERROOT RIVER
BASIN 76H
ABSTRACT OF WATER RIGHT CLAIM

WATER*RIGHT*NUMBER*76H*-W-103450-00

IMPORTANT NOTICE

YOUR WATER RIGHT AS SHOWN ON THIS ABSTRACT MAY HAVE CHANGES FROM YOUR WATER RIGHT AS CLAIMED OR AMENDED. AN ASTERISK (*) HAS BEEN PLACED NEXT TO EACH ITEM CHANGED BY THE DEPARTMENT OF NATURAL RESOURCES AND CONSERVATION (DNRC) DURING THE EXAMINATION PROCESS. THESE CHANGES ARE AUTHORIZED BY THE MONTANA WATER COURT OR THE WATER RIGHT CLAIM EXAMINATION RULES AS ADOPTED BY THE MONTANA SUPREME COURT.

OBJECTIONS MAY BE FILED ACCORDING TO THE PROCEDURES OUTLINED IN THE DOCUMENT ENTITLED "NOTICE OF ENTRY OF TEMPORARY PRELIMINARY DECREE AND NOTICE OF AVAILABILITY." UNLESS OBJECTED TO OR CALLED IN ON MOTION OF THE MONTANA WATER COURT IN THIS DECREE OR IN THE PRELIMINARY DECREE, THE ELEMENTS OF THIS CLAIMED WATER RIGHT WILL APPEAR IN THE FINAL DECREE AS SHOWN ON THIS ABSTRACT. (SEE SECTION 85-2-233, MONTANA CODE ANNOTATED.)

OWNERS: PARKINSON, M & CO INC
%MICHAEL PARKINSON
655 GREEN VIEW RD
LA HABRA HEIGHTS CA 90631

PURPOSE (USE): IRRIGATION
TYPE OF IRRIGATION SYSTEM: SPRINKLER

SOURCE: BITTERROOT RIVER, WEST FORK
SOURCE TYPE: SURFACE WATER

PRIORITY DATE: APRIL 01, 1902
TYPE OF HISTORICAL RIGHT: DECREED

FLOW RATE: 1.33 CFS

* VOLUME: THE TOTAL VOLUME OF THIS WATER RIGHT SHALL NOT EXCEED THE AMOUNT PUT TO HISTORICAL AND BENEFICIAL USE.

CLIMATIC AREA: 3

MAXIMUM ACRES: 62.00

PERIOD OF USE: APRIL 01 TO OCTOBER 31

* POINT OF DIVERSION AND MEANS OF DIVERSION:

	LOT	BLK	QTR	SEC	SEC	TWP	RGE	COUNTY	MEANS
01			NESESE	23		02N	21W	RAVALLI	HEADGATE

DITCH NAME: G F SHOOK-WILSON DITCH

* PLACE OF USE FOR IRRIGATION:

	ACRES	LOT	BLK	QTR	SEC	SEC	TWP	RGE	COUNTY
001	30.00 (GOVT)	3		NESW	18		02N	20W	RAVALLI
002	32.00 (GOVT)	4		SESW	18		02N	20W	RAVALLI
TOTAL	62.00								

REMARKS:

TEMPORARY PRELIMINARY DECREE
SOUTH END SUBBASIN - BITTERROOT RIVER
BASIN 76H
ABSTRACT OF WATER RIGHT CLAIM

WATER*RIGHT*NUMBER*76H*-W-103450-00*(CONTINUED)

REMARKS CONTINUED:

THE WATER RIGHTS LISTED FOLLOWING THIS STATEMENT ARE MULTIPLE USES OF THE SAME RIGHT. THE USE OF THIS RIGHT FOR SEVERAL PURPOSES DOES NOT INCREASE THE EXTENT OF THE WATER RIGHT. RATHER IT DECREES THE RIGHT TO ALTERNATE AND EXCHANGE THE USE (PURPOSE) OF THE WATER IN ACCORD WITH HISTORICAL PRACTICES.
W103446-00, W103450-00.

THE WATER RIGHTS FOLLOWING THIS STATEMENT ARE SUPPLEMENTAL WHICH MEANS THE RIGHTS HAVE OVERLAPPING PLACES OF USE. THE RIGHTS CAN BE COMBINED TO IRRIGATE ONLY OVERLAPPING PARCELS OF THE CLAIMANT'S TOTAL 146.00 ACRES. EACH RIGHT IS LIMITED TO THE FLOW RATE AND PLACE OF USE OF THAT INDIVIDUAL RIGHT. THE SUM TOTAL VOLUME OF THESE WATER RIGHTS SHALL NOT EXCEED THE AMOUNT PUT TO HISTORICAL AND BENEFICIAL USE.
W103450-00, W103451-00, W103452-00, W103453-00.

NOTICE OF WATER RIGHT TRANSFER RECEIVED 01/23/89.
NOTICE OF WATER RIGHT TRANSFER RECEIVED 11/20/92.

THE FOLLOWING ISSUES WERE IDENTIFIED BY THE DNRC DURING ITS EXAMINATION OF THIS WATER RIGHT CLAIM. THESE ISSUES MAY REMAIN UNRESOLVED IF NO OBJECTIONS ARE FILED.

THE WATER RIGHTS LISTED FOLLOWING THIS STATEMENT ARE FILED ON THE SAME FORMERLY DECREED WATER RIGHT. THE SUM OF THE CLAIMED FLOW RATES EXCEEDS THE 160 MINER'S INCHES DECREED IN CASE NO. 1287, RAVALLI COUNTY.
W103450-00, W103451-00, W105096-00, W150139-00.

THIS CLAIM APPEARS TO BE DUPLICATED BY CLAIM NO. W103451-00 WHICH IS BASED ON THE SAME DECREED RIGHT AND COVERS THE SAME PLACE USE.

FLOW RATE MAY REQUIRE MODIFICATION BASED ON RESOLUTION OF MAXIMUM ACRES ISSUE.

USDA AERIAL PHOTOGRAPH NO. 179-108, DATED 08/02/79, APPEARS TO INDICATE 28.00 ACRES IRRIGATED.
A DESCRIPTION OF THESE ACRES IS IN THE CLAIM FILE.

THE RAVALLI COUNTY WATER RESOURCES SURVEY (1958) APPEARS TO INDICATE 46.00 ACRES IRRIGATED.
A DESCRIPTION OF THESE ACRES IS IN THE CLAIM FILE.

THE MAXIMUM COMBINED ACRES FOR THIS GROUP OF SUPPLEMENTAL CLAIMS MAY REQUIRE MODIFICATION PENDING RESOLUTION OF MAXIMUM IRRIGATED ACRES ISSUE.

TEMPORARY PRELIMINARY DECREE
SOUTH END SUBBASIN - BITTERROOT RIVER
BASIN 76H
ABSTRACT OF WATER RIGHT CLAIM

WATER*RIGHT*NUMBER*76H*-W-103450-00*(CONTINUED)

A BETTER UNDERSTANDING OF YOUR CLAIMED WATER RIGHT CAN BE OBTAINED BY COMPARING YOUR RIGHT WITH OTHER CLAIMS IN THE BASIN. FOR EXAMPLE, COMPARE PRIORITY DATES, FLOW RATES, VOLUMES, OR ACRES IRRIGATED. ALSO, YOUR WATER RIGHT MAY BE SUBJECT TO WATER RIGHTS IN ADJOINING BASINS OR SUBBASINS AS WELL AS BEING SUBJECT TO OTHER RIGHTS ON YOUR SOURCE OF SUPPLY. FINALLY, YOUR WATER RIGHT MAY BE SUBJECT TO INDIAN RESERVED AND FEDERAL RESERVED WATER RIGHTS.

COMPLETE DETAILS REGARDING THE DNRC EXAMINATION RESULTS AND RELATED MATERIALS CAN BE REVIEWED AT THE OFFICE LOCATIONS IDENTIFIED IN THE DOCUMENT ENTITLED "NOTICE OF ENTRY OF TEMPORARY PRELIMINARY DECREE AND NOTICE OF AVAILABILITY."

SEE GENERAL FINDINGS OF FACT AND CONCLUSIONS OF LAW FOR FURTHER EXPLANATION OF YOUR CLAIMED WATER RIGHT. THESE FINDINGS CAN BE FOUND AS INDICATED IN THE DOCUMENT ENTITLED "NOTICE OF ENTRY OF TEMPORARY PRELIMINARY DECREE AND NOTICE OF AVAILABILITY." IF YOU NEED OBJECTION FORMS, OR HAVE QUESTIONS ABOUT WATER COURT PROCEDURES OR CHANGES TO YOUR RIGHT, YOU CAN CONTACT THE WATER COURT BY CALLING 1-800-624-3270 (WITHIN MONTANA ONLY) OR 1-406-586-4364, OR BY WRITING TO P.O. BOX 879, BOZEMAN MT 59771-0879.

04/11/94
PAGE 1,610

TEMPORARY PRELIMINARY DECREE
SOUTH END SUBBASIN - BITTERROOT RIVER
BASIN 76H
ABSTRACT OF WATER RIGHT CLAIM

WATER*RIGHT*NUMBER*76H*-W-103451-00

IMPORTANT NOTICE

YOUR WATER RIGHT AS SHOWN ON THIS ABSTRACT MAY HAVE CHANGES FROM YOUR WATER RIGHT AS CLAIMED OR AMENDED. AN ASTERISK (*) HAS BEEN PLACED NEXT TO EACH ITEM CHANGED BY THE DEPARTMENT OF NATURAL RESOURCES AND CONSERVATION (DNRC) DURING THE EXAMINATION PROCESS. THESE CHANGES ARE AUTHORIZED BY THE MONTANA WATER COURT OR THE WATER RIGHT CLAIM EXAMINATION RULES AS ADOPTED BY THE MONTANA SUPREME COURT.

OBJECTIONS MAY BE FILED ACCORDING TO THE PROCEDURES OUTLINED IN THE DOCUMENT ENTITLED "NOTICE OF ENTRY OF TEMPORARY PRELIMINARY DECREE AND NOTICE OF AVAILABILITY." UNLESS OBJECTED TO OR CALLED IN ON MOTION OF THE MONTANA WATER COURT IN THIS DECREE OR IN THE PRELIMINARY DECREE, THE ELEMENTS OF THIS CLAIMED WATER RIGHT WILL APPEAR IN THE FINAL DECREE AS SHOWN ON THIS ABSTRACT. (SEE SECTION 85-2-233, MONTANA CODE ANNOTATED.)

OWNERS: PARKINSON, M & CO INC
%MICHAEL PARKINSON
655 GREEN VIEW RD
LA HABRA HEIGHTS CA 90631

PURPOSE (USE): IRRIGATION
TYPE OF IRRIGATION SYSTEM: FLOOD

SOURCE: BITTERROOT RIVER, WEST FORK
SOURCE TYPE: SURFACE WATER

PRIORITY DATE: APRIL 01, 1902
TYPE OF HISTORICAL RIGHT: DECREED

FLOW RATE: 1.33 CFS

* VOLUME: THE TOTAL VOLUME OF THIS WATER RIGHT SHALL NOT EXCEED THE AMOUNT PUT TO HISTORICAL AND BENEFICIAL USE.

CLIMATIC AREA: 3

MAXIMUM ACRES: 105.00

PERIOD OF USE: APRIL 01 TO OCTOBER 31

* POINT OF DIVERSION AND MEANS OF DIVERSION:

	LOT	BLK	QTR SEC	SEC	TWP	RGE	COUNTY	MEANS
01			NWSENE	24	02N	21W	RAVALLI	HEADGATE
02			NESESE	23	02N	21W	RAVALLI	HEADGATE

DITCH NAME FOR DIVERSION NO. 01 IS:
DEE SHOOK-WILSON DITCH

DITCH NAME FOR DIVERSION NO. 02 IS:
G F SHOOK-WILSON DITCH

* PLACE OF USE FOR IRRIGATION:

	ACRES	LOT	BLK	QTR SEC	SEC	TWP	RGE	COUNTY
001	30.00 (GOVT)	3		NESW	18	02N	20W	RAVALLI
002	32.00 (GOVT)	4		SESW	18	02N	20W	RAVALLI
003	28.00 (GOVT)	2		SENW	18	02N	20W	RAVALLI

TEMPORARY PRELIMINARY DECREE
SOUTH END SUBBASIN - BITTERROOT RIVER
BASIN 76H
ABSTRACT OF WATER RIGHT CLAIM

WATER*RIGHT*NUMBER*76H*-W-103451-00*(CONTINUED)

PLACE OF USE CONTINUED:

004	15.00	E2NENE	24	02N	21W	RAVALLI
TOTAL	105.00					

REMARKS:

THE FOLLOWING ELEMENTS WERE AMENDED BY THE CLAIMANT ON 02/10/93: POINT OF DIVERSION, PLACE OF USE, MAXIMUM ACRES.

THE WATER RIGHTS LISTED FOLLOWING THIS STATEMENT ARE MULTIPLE USES OF THE SAME RIGHT. THE USE OF THIS RIGHT FOR SEVERAL PURPOSES DOES NOT INCREASE THE EXTENT OF THE WATER RIGHT. RATHER IT DECREES THE RIGHT TO ALTERNATE AND EXCHANGE THE USE (PURPOSE) OF THE WATER IN ACCORD WITH HISTORICAL PRACTICES. W103447-00, W103451-00.

THE WATER RIGHTS FOLLOWING THIS STATEMENT ARE SUPPLEMENTAL WHICH MEANS THE RIGHTS HAVE OVERLAPPING PLACES OF USE. THE RIGHTS CAN BE COMBINED TO IRRIGATE ONLY OVERLAPPING PARCELS OF THE CLAIMANT'S TOTAL 146.00 ACRES. EACH RIGHT IS LIMITED TO THE FLOW RATE AND PLACE OF USE OF THAT INDIVIDUAL RIGHT. THE SUM TOTAL VOLUME OF THESE WATER RIGHTS SHALL NOT EXCEED THE AMOUNT PUT TO HISTORICAL AND BENEFICIAL USE. W103450-00, W103451-00, W103452-00, W103453-00.

NOTICE OF WATER RIGHT TRANSFER RECEIVED 01/23/89.
NOTICE OF WATER RIGHT TRANSFER RECEIVED 11/20/92.

****
* THE FOLLOWING ISSUES WERE IDENTIFIED BY THE DNRC DURING ITS EXAMINATION OF THIS WATER RIGHT CLAIM. THESE ISSUES MAY REMAIN UNRESOLVED IF NO OBJECTIONS ARE FILED.
*
* THE WATER RIGHTS LISTED FOLLOWING THIS STATEMENT ARE FILED ON THE SAME FORMERLY DECREED WATER RIGHT. THE SUM OF THE CLAIMED FLOW RATES EXCEEDS THE 160 MINER'S INCHES DECREED IN CASE NO. 1287, RAVALLI COUNTY. W103450-00, W103451-00, W105096-00, W150139-00.
*
* THIS CLAIM APPEARS TO BE DUPLICATED BY CLAIM NO. W103450-00 WHICH IS BASED ON THE SAME DECREED RIGHT AND COVERS THE SAME PLACE OF USE.
*
* FLOW RATE MAY REQUIRE MODIFICATION BASED ON RESOLUTION OF MAXIMUM ACRES ISSUE.
*
* USDA AERIAL PHOTOGRAPH NO. 179-108, DATED 08/02/79, APPEARS TO INDICATE 43.00 ACRES IRRIGATED. A DESCRIPTION OF THESE ACRES IS IN THE CLAIM FILE.
*
* THE RAVALLI COUNTY WATER RESOURCES SURVEY (1958) APPEARS TO INDICATE 68.00 ACRES IRRIGATED. A DESCRIPTION OF THESE ACRES IS IN THE CLAIM FILE.

TEMPORARY PRELIMINARY DECREE
SOUTH END SUBBASIN - BITTERROOT RIVER
BASIN 76H
ABSTRACT OF WATER RIGHT CLAIM

WATER RIGHT NUMBER 76H -W-103451-00 (CONTINUED)

REMARKS CONTINUED:

***

TEMPORARY PRELIMINARY DECREE
SOUTH END SUBBASIN - BITTERROOT RIVER
BASIN 76H
ABSTRACT OF WATER RIGHT CLAIM

04/11/94
PAGE 1,613

WATER*RIGHT*NUMBER*76H*-W-103452-00

IMPORTANT NOTICE

YOUR WATER RIGHT AS SHOWN ON THIS ABSTRACT MAY HAVE CHANGES FROM YOUR WATER RIGHT AS CLAIMED OR AMENDED. AN ASTERISK (*) HAS BEEN PLACED NEXT TO EACH ITEM CHANGED BY THE DEPARTMENT OF NATURAL RESOURCES AND CONSERVATION (DNRC) DURING THE EXAMINATION PROCESS. THESE CHANGES ARE AUTHORIZED BY THE MONTANA WATER COURT OR THE WATER RIGHT CLAIM EXAMINATION RULES AS ADOPTED BY THE MONTANA SUPREME COURT.

OBJECTIONS MAY BE FILED ACCORDING TO THE PROCEDURES OUTLINED IN THE DOCUMENT ENTITLED "NOTICE OF ENTRY OF TEMPORARY PRELIMINARY DECREE AND NOTICE OF AVAILABILITY." UNLESS OBJECTED TO OR CALLED IN ON MOTION OF THE MONTANA WATER COURT IN THIS DECREE OR IN THE PRELIMINARY DECREE, THE ELEMENTS OF THIS CLAIMED WATER RIGHT WILL APPEAR IN THE FINAL DECREE AS SHOWN ON THIS ABSTRACT. (SEE SECTION 85-2-233, MONTANA CODE ANNOTATED.)

OWNERS: PARKINSON, M & CO INC
*MICHAEL PARKINSON
655 GREEN VIEW RD
LA HABRA HEIGHTS CA 90631

PURPOSE (USE): IRRIGATION
TYPE OF IRRIGATION SYSTEM: FLOOD

* SOURCE: SHOOK CREEK
SOURCE TYPE: SURFACE WATER

PRIORITY DATE: OCTOBER 15, 1900
TYPE OF HISTORICAL RIGHT: FILED

* FLOW RATE: 2.35 CFS

PRIMARILY A DIRECT FLOW IRRIGATION SYSTEM; FLOW RATE RETAINED.

THE FLOW RATE OF THIS WATER RIGHT HAS BEEN REDUCED TO THE 17 GPM PER ACRE GUIDELINE. THE FLOW RATE MAY BE CONTESTED BY PROPER OBJECTION.

* VOLUME: THE TOTAL VOLUME OF THIS WATER RIGHT SHALL NOT EXCEED THE AMOUNT PUT TO HISTORICAL AND BENEFICIAL USE.

CLIMATIC AREA: 3

PRIMARILY A DIRECT FLOW IRRIGATION SYSTEM; VOLUME NOT DECREED.

MAXIMUM ACRES: 62.00

PERIOD OF USE: APRIL 01 TO OCTOBER 31

* POINT OF DIVERSION AND MEANS OF DIVERSION:

	LOT	BLK	QTR SEC	SEC	TWP	RGE	COUNTY	MEANS
01	(GOVT)	4	SESESW	18	02N	20W	RAVALLI	DITCH
02	(GOVT)	1	NENENW	19	02N	20W	RAVALLI	DAM

TEMPORARY PRELIMINARY DECREE
SOUTH END SUBBASIN - BITTERROOT RIVER
BASIN 76H
ABSTRACT OF WATER RIGHT CLAIM

WATER RIGHT NUMBER 76H-W-103452-00 (CONTINUED)

POINT OF DIVERSION CONTINUED:

DITCH NAME FOR DIVERSION NO. 01 IS:
G F SHOOK-WILSON DITCH

RESERVOIR:

	QIR	SEC	SEC	TWP	RGE	COUNTY
01 ONSTREAM	NENENW	19	02N	20W	RAVALLI	

CAPACITY: 7.1 AC-FT DAM HEIGHT: 23 FT SURFACE AREA: 22 ACRES

SEE THE RESERVOIR WORKSHEET IN THE CLAIM FILE FOR ADDITIONAL RESERVOIR DATA.

* PLACE OF USE FOR IRRIGATION:

	ACRES		LOT	BLK	QIR	SEC	SEC	TWP	RGE	COUNTY
001	30.00	(GOVT)	3		NESW	18	02N	20W	RAVALLI	
002	32.00	(GOVT)	4		SESW	18	02N	20W	RAVALLI	
TOTAL	62.00									

REMARKS:

THE FOLLOWING ELEMENTS WERE AMENDED BY THE CLAIMANT ON 02/10/93: POINT OF DIVERSION, VOLUME.

THE WATER RIGHTS LISTED FOLLOWING THIS STATEMENT ARE MULTIPLE USES OF THE SAME RIGHT. THE USE OF THE RIGHT FOR SEVERAL PURPOSES DOES NOT INCREASE THE EXTENT OF THE WATER RIGHT. RATHER IT DECREES THE RIGHT TO ALTERNATE AND EXCHANGE THE USE (PURPOSE) OF THE WATER IN ACCORD WITH HISTORICAL PRACTICES. W103449-00, W103452-00.

THE WATER RIGHTS FOLLOWING THIS STATEMENT ARE SUPPLEMENTAL WHICH MEANS THE RIGHTS HAVE OVERLAPPING PLACES OF USE. THE RIGHTS CAN BE COMBINED TO IRRIGATE ONLY OVERLAPPING PARCELS OF THE CLAIMANT'S TOTAL 146.00 ACRES. EACH RIGHT IS LIMITED TO THE FLOW RATE AND PLACE OF USE OF THAT INDIVIDUAL RIGHT. THE SUM TOTAL VOLUME OF THESE WATER RIGHTS SHALL NOT EXCEED THE AMOUNT PUT TO HISTORICAL AND BENEFICIAL USE. W103450-00, W103451-00, W103452-00, W103453-00.

NOTICE OF WATER RIGHT TRANSFER RECEIVED 01/23/89.
NOTICE OF WATER RIGHT TRANSFER RECEIVED 11/20/92.

****
* THE FOLLOWING ISSUES WERE IDENTIFIED BY THE DNRC DURING ITS EXAMINATION OF THIS WATER RIGHT CLAIM. THESE ISSUES MAY REMAIN UNRESOLVED IF NO OBJECTIONS ARE FILED.
*
*
*
* FLOW RATE MAY REQUIRE MODIFICATION BASED ON RESOLUTION OF MAXIMUM ACRES ISSUE.

TEMPORARY PRELIMINARY DECREE
SOUTH END SUBBASIN - BITTERROOT RIVER
BASIN 76H
ABSTRACT OF WATER RIGHT CLAIM

WATER*RIGHT*NUMBER*76H*-W-103452-00*(CONTINUED)

REMARKS CONTINUED:

```
*                                                                             *
*         USDA AERIAL PHOTOGRAPH NO. 179-108, DATED 08/02/79,                 *
*         APPEARS TO INDICATE 28.00 ACRES IRRIGATED.                          *
*         A DESCRIPTION OF THESE ACRES IS IN THE CLAIM FILE.                  *
*                                                                             *
*         THE RAVALLI COUNTY WATER RESOURCES SURVEY (1958)                    *
*         APPEARS TO INDICATE 46.00 ACRES IRRIGATED.                          *
*         A DESCRIPTION OF THESE ACRES IS IN THE CLAIM FILE.                  *
*                                                                             *
*         ACCORDING TO THE CLAIMANT THE RESERVOIR WAS                         *
*         CONSTRUCTED IN THE EARLY 1950'S WHICH DOES NOT                      *
*         CORRESPOND TO THE CLAIMED PRIORITY DATE. THIS MAY                   *
*         INDICATE AN EXPANSION OF THE RIGHT.                                 *
*                                                                             *
*         CLAIMS 76H-W150132-00 AND 76H-W103452-00 ARE BOTH                   *
*         CLAIMING THE SAME RESERVOIR.  INFORMATION INDICATES                 *
*         THE RESERVOIR WAS SHARED BY BOTH CLAIMANTS. EACH                    *
*         CLAIM IS FOR THE ENTIRE RESERVOIR CAPICITY.                         *
*                                                                             *
*         THE MAXIMUM COMBINED ACRES FOR THIS GROUP OF                        *
*         SUPPLEMENTAL CLAIMS MAY REQUIRE MODIFICATION PENDING                *
*         RESOLUTION OF MAXIMUM IRRIGATED ACRES ISSUE.                        *
*                                                                             *
*                                                                             *
*******************************************************************************
```

A BETTER UNDERSTANDING OF YOUR CLAIMED WATER RIGHT CAN BE OBTAINED BY COMPARING YOUR RIGHT WITH OTHER CLAIMS IN THE BASIN. FOR EXAMPLE, COMPARE PRIORITY DATES, FLOW RATES, VOLUMES, OR ACRES IRRIGATED. ALSO, YOUR WATER RIGHT MAY BE SUBJECT TO WATER RIGHTS IN ADJOINING BASINS OR SUBBASINS AS WELL AS BEING SUBJECT TO OTHER RIGHTS ON YOUR SOURCE OF SUPPLY. FINALLY, YOUR WATER RIGHT MAY BE SUBJECT TO INDIAN RESERVED AND FEDERAL RESERVED WATER RIGHTS.

COMPLETE DETAILS REGARDING THE DNRC EXAMINATION RESULTS AND RELATED MATERIALS CAN BE REVIEWED AT THE OFFICE LOCATIONS IDENTIFIED IN THE DOCUMENT ENTITLED "NOTICE OF ENTRY OF TEMPORARY PRELIMINARY DECREE AND NOTICE OF AVAILABILITY."

SEE GENERAL FINDINGS OF FACT AND CONCLUSIONS OF LAW FOR FURTHER EXPLANATION OF YOUR CLAIMED WATER RIGHT. THESE FINDINGS CAN BE FOUND AS INDICATED IN THE DOCUMENT ENTITLED "NOTICE OF ENTRY OF TEMPORARY PRELIMINARY DECREE AND NOTICE OF AVAILABILITY." IF YOU NEED OBJECTION FORMS, OR HAVE QUESTIONS ABOUT WATER COURT PROCEDURES OR CHANGES TO YOUR RIGHT, YOU CAN CONTACT THE WATER COURT BY CALLING 1-800-624-3270 (WITHIN MONTANA ONLY) OR 1-406-586-4364, OR BY WRITING TO P.O. BOX 879, BOZEMAN MT 59771-0879.

04/11/94
PAGE 1,616

TEMPORARY PRELIMINARY DECREE
SOUTH END SUBBASIN - BITTERROOT RIVER
BASIN 76H
ABSTRACT OF WATER RIGHT CLAIM

WATER*RIGHT*NUMBER*76H*-W-103453-00

IMPORTANT NOTICE

YOUR WATER RIGHT AS SHOWN ON THIS ABSTRACT MAY HAVE CHANGES FROM YOUR WATER RIGHT AS CLAIMED OR AMENDED. AN ASTERISK (*) HAS BEEN PLACED NEXT TO EACH ITEM CHANGED BY THE DEPARTMENT OF NATURAL RESOURCES AND CONSERVATION (DNRC) DURING THE EXAMINATION PROCESS. THESE CHANGES ARE AUTHORIZED BY THE MONTANA WATER COURT OR THE WATER RIGHT CLAIM EXAMINATION RULES AS ADOPTED BY THE MONTANA SUPREME COURT.

OBJECTIONS MAY BE FILED ACCORDING TO THE PROCEDURES OUTLINED IN THE DOCUMENT ENTITLED "NOTICE OF ENTRY OF TEMPORARY PRELIMINARY DECREE AND NOTICE OF AVAILABILITY." UNLESS OBJECTED TO OR CALLED IN ON MOTION OF THE MONTANA WATER COURT IN THIS DECREE OR IN THE PRELIMINARY DECREE, THE ELEMENTS OF THIS CLAIMED WATER RIGHT WILL APPEAR IN THE FINAL DECREE AS SHOWN ON THIS ABSTRACT. (SEE SECTION 85-2-233, MONTANA CODE ANNOTATED.)

OWNERS: PARKINSON, M & CO INC
%MICHAEL PARKINSON
655 GREEN VIEW RD
LA HABRA HEIGHTS CA 90631

PURPOSE (USE): IRRIGATION
TYPE OF IRRIGATION SYSTEM: FLOOD

SOURCE: BOULDER CREEK
SOURCE TYPE: SURFACE WATER

PRIORITY DATE: NOVEMBER 22, 1940
TYPE OF HISTORICAL RIGHT: FILED

* FLOW RATE: NO FLOW RATE HAS BEEN DECREED FOR THIS USE FROM THIS ONSTREAM RESERVOIR.

VOLUME: 650.00 AF

CLIMATIC AREA: 3

MAXIMUM ACRES: 146.00

PERIOD OF USE: APRIL 01 TO OCTOBER 31

* POINT OF DIVERSION AND MEANS OF DIVERSION:

	LOT	BLK	QTR	SEC	SEC	TWP	RGE	COUNTY	MEANS
01			NESE	01	01N	23W		RAVALLI	DAM

BOULDER CREEK AND THE WEST FORK OF THE BITTERROOT RIVER ARE USED AS NATURAL CARRIERS TO CONVEY WATER DIVERTED FROM BOULDER LAKE TO SECONDARY POINTS OF DIVERSION IN THE NESESE SEC 23 AND NWSENE SEC 24 TWP 2N RGE 21W, RAVALLI COUNTY.

DITCH NAME: G F SHOOK-WILSON DITCH (STORAGE)
DITCH NAME: DEE SHOOK-WILSON DITCH (STORAGE)

THE TOWNSHIP IS UNSURVEYED. THE LEGAL LAND DESCRIPTION FOR THE POINT OF DIVERSION HAS BEEN ESTIMATED.

RESERVOIR:

TEMPORARY PRELIMINARY DECREE
SOUTH END SUBBASIN - BITTERROOT RIVER
BASIN 76H
ABSTRACT OF WATER RIGHT CLAIM

WATER RIGHT NUMBER 76H-W-103453-00 (CONTINUED)

RESERVOIR CONTINUED:

		QTR	SEC	SEC	TWP	RGE	COUNTY
01	ONSTREAM	NESE	01	01N	23W		RAVALLI

RESERVOIR/LAKE NAME: BOULDER LAKE
CAPACITY: 140.0 AC-FT DAM HEIGHT: ____FT SURFACE AREA: _____ACRES

CLAIMS 76H-W103453-00 AND 76H-W150128-00 ARE ASSOCIATED; THEY SHARE THE SAME RESERVOIR.

THE TOTAL RESERVOIR CAPACITY HAS BEEN IDENTIFIED BY THE USDA FOREST SERVICE TO BE 140 ACRE-FEET.

SEE THE RESERVOIR WORKSHEET IN THE CLAIM FILE FOR ADDITIONAL RESERVOIR DATA.

* PLACE OF USE FOR IRRIGATION:

	ACRES	LOT	BLK	QTR	SEC	SEC	TWP	RGE	COUNTY
001	30.00 (GOVT)	3		NESW	18	02N	20W	RAVALLI
002	32.00 (GOVT)	4		SESW	18	02N	20W	RAVALLI
003	35.00 (GOVT)	1		NENW	19	02N	20W	RAVALLI
004	6.00			E2E2SENE	24	02N	21W	RAVALLI
005	15.00			E2NENE	24	02N	21W	RAVALLI
006	28.00 (GOVT)	2		SENW	18	02N	20W	RAVALLI
TOTAL	146.00							

REMARKS:

THE FOLLOWING ELEMENTS WERE AMENDED BY THE CLAIMANT ON 02/10/93: POINT OF DIVERSION, PLACE OF USE, MAXIMUM ACRES, VOLUME.

THE WATER RIGHTS FOLLOWING THIS STATEMENT ARE SUPPLEMENTAL WHICH MEANS THE RIGHTS HAVE OVERLAPPING PLACES OF USE. THE RIGHTS CAN BE COMBINED TO IRRIGATE ONLY OVERLAPPING PARCELS OF THE CLAIMANT'S TOTAL 146.00 ACRES. EACH RIGHT IS LIMITED TO THE FLOW RATE AND PLACE OF USE OF THAT INDIVIDUAL RIGHT. THE SUM TOTAL VOLUME OF THESE WATER RIGHTS SHALL NOT EXCEED THE AMOUNT PUT TO HISTORICAL AND BENEFICIAL USE. W103450-00, W103451-00, W103452-00, W103453-00.

NOTICE OF WATER RIGHT TRANSFER RECEIVED 01/23/89.
NOTICE OF WATER RIGHT TRANSFER RECEIVED 11/20/92.

***

TEMPORARY PRELIMINARY DECREE
SOUTH END SUBBASIN - BITTERROOT RIVER
BASIN 76H
ABSTRACT OF WATER RIGHT CLAIM

WATER RIGHT NUMBER 76H -W-103453-00 (CONTINUED)

REMARKS CONTINUED:

```
*                                                                              *
*         USDA AERIAL PHOTOGRAPH NO(S). 179-108, DATED 08/02/79,               *
*         APPEARS TO INDICATE 77.00 ACRES IRRIGATED.                           *
*         A DESCRIPTION OF THESE ACRES IS IN THE CLAIM FILE.                   *
*                                                                              *
*         THE COMBINED CLAIMED VOLUME FOR CLAIMS W103453-00 AND                *
*         W150128-00 EQUALS 1000 ACRE-FEET WHICH IS 7.1 TIMES                  *
*         THE CAPACITY OF THE RESERVOIR.                                       *
*                                                                              *
*         THE MAXIMUM COMBINED ACRES FOR THIS GROUP OF                         *
*         SUPPLEMENTAL CLAIMS MAY REQUIRE MODIFICATION PENDING                 *
*         RESOLUTION OF MAXIMUM IRRIGATED ACRES ISSUE.                         *
*                                                                              *
*         THE CLAIMED VOLUME APPEARS TO BE EXCESSIVE FOR THE                   *
*         CLAIMED PURPOSE. THE CLAIMED VOLUME EQUALS 4.6 TIMES                 *
*         THE CAPACITY OF THE RESERVOIR.                                       *
*                                                                              *
*         VOLUME MAY REQUIRE MODIFICATION BASED ON RESOLUTION                  *
*         OF MAXIMUM ACRES ISSUE.                                              *
*                                                                              *
*                                                                              *
********************************************************************************
```

A BETTER UNDERSTANDING OF YOUR CLAIMED WATER RIGHT CAN BE OBTAINED BY COMPARING YOUR RIGHT WITH OTHER CLAIMS IN THE BASIN. FOR EXAMPLE, COMPARE PRIORITY DATES, FLOW RATES, VOLUMES, OR ACRES IRRIGATED. ALSO, YOUR WATER RIGHT MAY BE SUBJECT TO WATER RIGHTS IN ADJOINING BASINS OR SUBBASINS AS WELL AS BEING SUBJECT TO OTHER RIGHTS ON YOUR SOURCE OF SUPPLY. FINALLY, YOUR WATER RIGHT MAY BE SUBJECT TO INDIAN RESERVED AND FEDERAL RESERVED WATER RIGHTS.

COMPLETE DETAILS REGARDING THE DNRC EXAMINATION RESULTS AND RELATED MATERIALS CAN BE REVIEWED AT THE OFFICE LOCATIONS IDENTIFIED IN THE DOCUMENT ENTITLED "NOTICE OF ENTRY OF TEMPORARY PRELIMINARY DECREE AND NOTICE OF AVAILABILITY."

SEE GENERAL FINDINGS OF FACT AND CONCLUSIONS OF LAW FOR FURTHER EXPLANATION OF YOUR CLAIMED WATER RIGHT. THESE FINDINGS CAN BE FOUND AS INDICATED IN THE DOCUMENT ENTITLED "NOTICE OF ENTRY OF TEMPORARY PRELIMINARY DECREE AND NOTICE OF AVAILABILITY." IF YOU NEED OBJECTION FORMS, OR HAVE QUESTIONS ABOUT WATER COURT PROCEDURES OR CHANGES TO YOUR RIGHT, YOU CAN CONTACT THE WATER COURT BY CALLING 1-800-624-3270 (WITHIN MONTANA ONLY) OR 1-406-586-4364, OR BY WRITING TO P.O. BOX 879, BOZEMAN MT 59771-0879.

04/11/94
PAGE 1,619

TEMPORARY PRELIMINARY DECREE
SOUTH END SUBBASIN - BITTERROOT RIVER
BASIN 76H
ABSTRACT OF WATER RIGHT CLAIM

WATER*RIGHT*NUMBER*76H*-W-103760-00

IMPORTANT NOTICE

YOUR WATER RIGHT AS SHOWN ON THIS ABSTRACT MAY HAVE CHANGES FROM YOUR WATER RIGHT AS CLAIMED OR AMENDED. AN ASTERISK (*) HAS BEEN PLACED NEXT TO EACH ITEM CHANGED BY THE DEPARTMENT OF NATURAL RESOURCES AND CONSERVATION (DNRC) DURING THE EXAMINATION PROCESS. THESE CHANGES ARE AUTHORIZED BY THE MONTANA WATER COURT OR THE WATER RIGHT CLAIM EXAMINATION RULES AS ADOPTED BY THE MONTANA SUPREME COURT.

OBJECTIONS MAY BE FILED ACCORDING TO THE PROCEDURES OUTLINED IN THE DOCUMENT ENTITLED "NOTICE OF ENTRY OF TEMPORARY PRELIMINARY DECREE AND NOTICE OF AVAILABILITY." UNLESS OBJECTED TO OR CALLED IN ON MOTION OF THE MONTANA WATER COURT IN THIS DECREE OR IN THE PRELIMINARY DECREE, THE ELEMENTS OF THIS CLAIMED WATER RIGHT WILL APPEAR IN THE FINAL DECREE AS SHOWN ON THIS ABSTRACT. (SEE SECTION 85-2-233, MONTANA CODE ANNOTATED.)

OWNERS: ABBEY BILLIE M
4215 HWY 93 S
HAMILTON MT 59840

ABBEY ELBERT F
4215 HWY 93 S
HAMILTON MT 59840

PURPOSE (USE): IRRIGATION
TYPE OF IRRIGATION SYSTEM: SPRINKLER/FLOOD

SOURCE: ROCK CREEK
SOURCE TYPE: SURFACE WATER

PRIORITY DATE: JULY 20, 1889
TYPE OF HISTORICAL RIGHT: FILED

FLOW RATE: 140.00 GPM (.31 CFS)

* VOLUME: THE TOTAL VOLUME OF THIS WATER RIGHT SHALL NOT EXCEED THE AMOUNT PUT TO HISTORICAL AND BENEFICIAL USE.

CLIMATIC AREA: 3

MAXIMUM ACRES: 10.00

PERIOD OF USE: MAY 01 TO SEPTEMBER 30

POINT OF DIVERSION AND MEANS OF DIVERSION:

	LOT	BLK	QTR SEC	SEC	TWP	RGE	COUNTY	MEANS
01			SWSWSW	28	04N	21W	RAVALLI	HEADGATE

LICK CREEK IS USED AS A NATURAL CARRIER TO CONVEY WATER DIVERTED FROM ROCK CREEK TO A SECONDARY POINT OF DIVERSION IN THE NWSWSE SEC 15 TWP 04N RGE 21W RAVALLI COUNTY.

DITCH NAME: DURLAND DITCH

PLACE OF USE FOR IRRIGATION:

ACRES	LOT	BLK	QTR SEC	SEC	TWP	RGE	COUNTY

TEMPORARY PRELIMINARY DECREE
SOUTH END SUBBASIN - BITTERROOT RIVER
BASIN 76H
ABSTRACT OF WATER RIGHT CLAIM

04/11/94
PAGE 1,620

WATER RIGHT NUMBER 76H-W-103760-00 (CONTINUED)

PLACE OF USE CONTINUED:

001	2.00	SESWSE	15	04N	21W	RAVALLI
002	5.00	NWSWSE	15	04N	21W	RAVALLI
003	2.00	SWNWSE	15	04N	21W	RAVALLI
004	.50	SENWSE	15	04N	21W	RAVALLI
005	.50	NESWSE	15	04N	21W	RAVALLI
TOTAL	10.00					

****
* THE FOLLOWING ISSUES WERE IDENTIFIED BY THE DNRC DURING ITS EXAMINATION OF THIS WATER RIGHT CLAIM. THESE ISSUES MAY REMAIN UNRESOLVED IF NO OBJECTIONS ARE FILED.
*
* FLOW RATE MAY REQUIRE MODIFICATION BASED ON RESOLUTION OF MAXIMUM ACRES ISSUE.
*
* THE RAVALLI COUNTY WATER RESOURCES SURVEY (1958) APPEARS TO INDICATE 0.00 ACRES IRRIGATED.
****

A BETTER UNDERSTANDING OF YOUR CLAIMED WATER RIGHT CAN BE OBTAINED BY COMPARING YOUR RIGHT WITH OTHER CLAIMS IN THE BASIN. FOR EXAMPLE, COMPARE PRIORITY DATES, FLOW RATES, VOLUMES, OR ACRES IRRIGATED. ALSO, YOUR WATER RIGHT MAY BE SUBJECT TO WATER RIGHTS IN ADJOINING BASINS OR SUBBASINS AS WELL AS BEING SUBJECT TO OTHER RIGHTS ON YOUR SOURCE OF SUPPLY. FINALLY, YOUR WATER RIGHT MAY BE SUBJECT TO INDIAN RESERVED AND FEDERAL RESERVED WATER RIGHTS.

COMPLETE DETAILS REGARDING THE DNRC EXAMINATION RESULTS AND RELATED MATERIALS CAN BE REVIEWED AT THE OFFICE LOCATIONS IDENTIFIED IN THE DOCUMENT ENTITLED "NOTICE OF ENTRY OF TEMPORARY PRELIMINARY DECREE AND NOTICE OF AVAILABILITY."

SEE GENERAL FINDINGS OF FACT AND CONCLUSIONS OF LAW FOR FURTHER EXPLANATION OF YOUR CLAIMED WATER RIGHT. THESE FINDINGS CAN BE FOUND AS INDICATED IN THE DOCUMENT ENTITLED "NOTICE OF ENTRY OF TEMPORARY PRELIMINARY DECREE AND NOTICE OF AVAILABILITY." IF YOU NEED OBJECTION FORMS, OR HAVE QUESTIONS ABOUT WATER COURT PROCEDURES OR CHANGES TO YOUR RIGHT, YOU CAN CONTACT THE WATER COURT BY CALLING 1-800-624-3270 (WITHIN MONTANA ONLY) OR 1-406-586-4364, OR BY WRITING TO P.O. BOX 879, BOZEMAN MT 59771-0879.

04/11/94
PAGE 1,621

TEMPORARY PRELIMINARY DECREE
SOUTH END SUBBASIN - BITTERROOT RIVER
BASIN 76H
ABSTRACT OF WATER RIGHT CLAIM

WATER*RIGHT*NUMBER*76H*-W-103772-00

IMPORTANT NOTICE

YOUR WATER RIGHT AS SHOWN ON THIS ABSTRACT MAY HAVE CHANGES FROM YOUR WATER RIGHT AS CLAIMED OR AMENDED. AN ASTERISK (*) HAS BEEN PLACED NEXT TO EACH ITEM CHANGED BY THE DEPARTMENT OF NATURAL RESOURCES AND CONSERVATION (DNRC) DURING THE EXAMINATION PROCESS. THESE CHANGES ARE AUTHORIZED BY THE MONTANA WATER COURT OR THE WATER RIGHT CLAIM EXAMINATION RULES AS ADOPTED BY THE MONTANA SUPREME COURT.

OBJECTIONS MAY BE FILED ACCORDING TO THE PROCEDURES OUTLINED IN THE DOCUMENT ENTITLED "NOTICE OF ENTRY OF TEMPORARY PRELIMINARY DECREE AND NOTICE OF AVAILABILITY." UNLESS OBJECTED TO OR CALLED IN ON MOTION OF THE MONTANA WATER COURT IN THIS DECREE OR IN THE PRELIMINARY DECREE, THE ELEMENTS OF THIS CLAIMED WATER RIGHT WILL APPEAR IN THE FINAL DECREE AS SHOWN ON THIS ABSTRACT. (SEE SECTION 85-2-233, MONTANA CODE ANNOTATED.)

OWNERS: PARKER LARRAINE T
10195 HOUGHTON RD
TUCSON AZ 85747

PARKER MELVIN E
10195 HOUGHTON RD
TUCSON AZ 85747

PURPOSE (USE): STOCK

SOURCE: TIN CUP CREEK
SOURCE TYPE: SURFACE WATER

PRIORITY DATE: APRIL 01, 1889
TYPE OF HISTORICAL RIGHT: DECREED

* FLOW RATE: NO FLOW RATE HAS BEEN DECREED BECAUSE THIS USE CONSISTS OF STOCK DRINKING DIRECTLY FROM THE SOURCE, OR FROM A DITCH SYSTEM.

* VOLUME: THIS WATER RIGHT INCLUDES THE AMOUNT OF WATER CONSUMPTIVELY USED FOR STOCK WATERING PURPOSES AT THE RATE OF 30 GALLONS PER DAY PER ANIMAL UNIT. ANIMAL UNITS SHALL BE BASED ON REASONABLE CARRYING CAPACITY AND HISTORICAL USE OF THE AREA SERVICED BY THIS WATER SOURCE.

PERIOD OF USE: APRIL 15 TO OCTOBER 19

* POINT OF DIVERSION AND MEANS OF DIVERSION:

	LOT	BLK	QTR SEC	SEC	TWP	RGE	COUNTY	MEANS
01			NWSENW	21	03N	21W	RAVALLI	HEADGATE

DITCH NAME: CHAFFIN-WHINNERY DITCH

* PLACE OF USE FOR STOCK:

ACRES	LOT	BLK	QTR SEC	SEC	TWP	RGE	COUNTY
001			N2SENE	15	03N	21W	RAVALLI

REMARKS:

TEMPORARY PRELIMINARY DECREE
SOUTH END SUBBASIN - BITTERROOT RIVER
BASIN 76H
ABSTRACT OF WATER RIGHT CLAIM

WATER*RIGHT*NUMBER*76H*-W-103772-00*(CONTINUED)

REMARKS CONTINUED:

THE WATER RIGHTS LISTED FOLLOWING THIS STATEMENT ARE MULTIPLE USES OF THE SAME RIGHT. THE USE OF THIS RIGHT FOR SEVERAL PURPOSES DOES NOT INCREASE THE EXTENT OF THE WATER RIGHT. RATHER IT DECREES THE RIGHT TO ALTERNATE AND EXCHANGE THE USE (PURPOSE) OF THE WATER IN ACCORD WITH HISTORICAL PRACTICES. W103772-00, W103773-00.

NOTICE OF WATER RIGHT TRANSFER RECEIVED 06/30/89.
NOTICE OF WATER RIGHT TRANSFER RECEIVED 06/07/90.

****
* THE DNRC EXAMINATION OF THIS CLAIM FOUND NO SIGNIFICANT FACTS, *
* DATA, OR ISSUES TO REPORT TO THE WATER COURT. *
****

A BETTER UNDERSTANDING OF YOUR CLAIMED WATER RIGHT CAN BE OBTAINED BY COMPARING YOUR RIGHT WITH OTHER CLAIMS IN THE BASIN. FOR EXAMPLE, COMPARE PRIORITY DATES, FLOW RATES, VOLUMES, OR ACRES IRRIGATED. ALSO, YOUR WATER RIGHT MAY BE SUBJECT TO WATER RIGHTS IN ADJOINING BASINS OR SUBBASINS AS WELL AS BEING SUBJECT TO OTHER RIGHTS ON YOUR SOURCE OF SUPPLY. FINALLY, YOUR WATER RIGHT MAY BE SUBJECT TO INDIAN RESERVED AND FEDERAL RESERVED WATER RIGHTS.

COMPLETE DETAILS REGARDING THE DNRC EXAMINATION RESULTS AND RELATED MATERIALS CAN BE REVIEWED AT THE OFFICE LOCATIONS IDENTIFIED IN THE DOCUMENT ENTITLED "NOTICE OF ENTRY OF TEMPORARY PRELIMINARY DECREE AND NOTICE OF AVAILABILITY."

SEE GENERAL FINDINGS OF FACT AND CONCLUSIONS OF LAW FOR FURTHER EXPLANATION OF YOUR CLAIMED WATER RIGHT. THESE FINDINGS CAN BE FOUND AS INDICATED IN THE DOCUMENT ENTITLED "NOTICE OF ENTRY OF TEMPORARY PRELIMINARY DECREE AND NOTICE OF AVAILABILITY." IF YOU NEED OBJECTION FORMS, OR HAVE QUESTIONS ABOUT WATER COURT PROCEDURES OR CHANGES TO YOUR RIGHT, YOU CAN CONTACT THE WATER COURT BY CALLING 1-800-624-3270 (WITHIN MONTANA ONLY) OR 1-406-586-4364, OR BY WRITING TO P.O. BOX 879, BOZEMAN MT 59771-0879.

TEMPORARY PRELIMINARY DECREE
SOUTH END SUBBASIN - BITTERROOT RIVER
BASIN 76H
ABSTRACT OF WATER RIGHT CLAIM

WATER*RIGHT*NUMBER*76H*-W-103773-00

IMPORTANT NOTICE

YOUR WATER RIGHT AS SHOWN ON THIS ABSTRACT MAY HAVE CHANGES FROM YOUR WATER RIGHT AS CLAIMED OR AMENDED. AN ASTERISK (*) HAS BEEN PLACED NEXT TO EACH ITEM CHANGED BY THE DEPARTMENT OF NATURAL RESOURCES AND CONSERVATION (DNRC) DURING THE EXAMINATION PROCESS. THESE CHANGES ARE AUTHORIZED BY THE MONTANA WATER COURT OR THE WATER RIGHT CLAIM EXAMINATION RULES AS ADOPTED BY THE MONTANA SUPREME COURT.

OBJECTIONS MAY BE FILED ACCORDING TO THE PROCEDURES OUTLINED IN THE DOCUMENT ENTITLED "NOTICE OF ENTRY OF TEMPORARY PRELIMINARY DECREE AND NOTICE OF AVAILABILITY." UNLESS OBJECTED TO OR CALLED IN ON MOTION OF THE MONTANA WATER COURT IN THIS DECREE OR IN THE PRELIMINARY DECREE, THE ELEMENTS OF THIS CLAIMED WATER RIGHT WILL APPEAR IN THE FINAL DECREE AS SHOWN ON THIS ABSTRACT. (SEE SECTION 85-2-233, MONTANA CODE ANNOTATED.)

OWNERS: PARKER LARRAINE T
10195 HOUGHTON RD
TUCSON AZ 85747

PARKER MELVIN E
10195 HOUGHTON RD
TUCSON AZ 85747

PURPOSE (USE): IRRIGATION
TYPE OF IRRIGATION SYSTEM: FLOOD

SOURCE: TIN CUP CREEK
SOURCE TYPE: SURFACE WATER

PRIORITY DATE: APRIL 01, 1889
TYPE OF HISTORICAL RIGHT: DECREED

FLOW RATE: 13.46 GPM (.03 CFS)

* VOLUME: THE TOTAL VOLUME OF THIS WATER RIGHT SHALL NOT EXCEED THE AMOUNT PUT TO HISTORICAL AND BENEFICIAL USE.

CLIMATIC AREA: 3

MAXIMUM ACRES: 1.89

PERIOD OF USE: APRIL 15 TO OCTOBER 19

* POINT OF DIVERSION AND MEANS OF DIVERSION:

	LOT	BLK	QTR SEC	SEC	TWP	RGE	COUNTY	MEANS
01			NWSENW	21	03N	21W	RAVALLI	HEADGATE

DITCH NAME: CHAFFIN-WHINNERY DITCH

* PLACE OF USE FOR IRRIGATION:

	ACRES	LOT	BLK	QTR SEC	SEC	TWP	RGE	COUNTY
001	1.89			N2SENE	15	03N	21W	RAVALLI
TOTAL	1.89							

REMARKS:

TEMPORARY PRELIMINARY DECREE
SOUTH END SUBBASIN - BITTERROOT RIVER
BASIN 76H
ABSTRACT OF WATER RIGHT CLAIM

WATER*RIGHT*NUMBER*76H*-W-103773-00*(CONTINUED)

REMARKS CONTINUED:

THE WATER RIGHTS LISTED FOLLOWING THIS STATEMENT ARE MULTIPLE USES OF THE SAME RIGHT. THE USE OF THIS RIGHT FOR SEVERAL PURPOSES DOES NOT INCREASE THE EXTENT OF THE WATER RIGHT. RATHER IT DECREES THE RIGHT TO ALTERNATE AND EXCHANGE THE USE (PURPOSE) OF THE WATER IN ACCORD WITH HISTORICAL PRACTICES. W103772-00, W103773-00.

NOTICE OF WATER RIGHT TRANSFER RECEIVED 06/30/89.
NOTICE OF WATER RIGHT TRANSFER RECEIVED 06/07/90.

****
* THE FOLLOWING ISSUES WERE IDENTIFIED BY THE DNRC DURING ITS *
* EXAMINATION OF THIS WATER RIGHT CLAIM. THESE ISSUES MAY REMAIN *
* UNRESOLVED IF NO OBJECTIONS ARE FILED. *
*
*
*
* THE WATER RIGHTS LISTED FOLLOWING THIS STATEMENT ARE *
* FILED ON THE SAME FORMERLY DECREED WATER RIGHT, THE *
* SUM OF THE CLAIMED FLOW RATES EXCEEDS THE 40.00 *
* MINER'S INCHES DECREED IN CASE NO. 4964, RAVALLI *
* COUNTY. W033781-00, W103773-00, W101740-00, *
* W146821-00, W112597-00, W112598-00, W105233-00. *
*
*
****

A BETTER UNDERSTANDING OF YOUR CLAIMED WATER RIGHT CAN BE OBTAINED BY COMPARING YOUR RIGHT WITH OTHER CLAIMS IN THE BASIN. FOR EXAMPLE, COMPARE PRIORITY DATES, FLOW RATES, VOLUMES, OR ACRES IRRIGATED. ALSO, YOUR WATER RIGHT MAY BE SUBJECT TO WATER RIGHTS IN ADJOINING BASINS OR SUBBASINS AS WELL AS BEING SUBJECT TO OTHER RIGHTS ON YOUR SOURCE OF SUPPLY. FINALLY, YOUR WATER RIGHT MAY BE SUBJECT TO INDIAN RESERVED AND FEDERAL RESERVED WATER RIGHTS.

COMPLETE DETAILS REGARDING THE DNRC EXAMINATION RESULTS AND RELATED MATERIALS CAN BE REVIEWED AT THE OFFICE LOCATIONS IDENTIFIED IN THE DOCUMENT ENTITLED "NOTICE OF ENTRY OF TEMPORARY PRELIMINARY DECREE AND NOTICE OF AVAILABILITY."

SEE GENERAL FINDINGS OF FACT AND CONCLUSIONS OF LAW FOR FURTHER EXPLANATION OF YOUR CLAIMED WATER RIGHT. THESE FINDINGS CAN BE FOUND AS INDICATED IN THE DOCUMENT ENTITLED "NOTICE OF ENTRY OF TEMPORARY PRELIMINARY DECREE AND NOTICE OF AVAILABILITY." IF YOU NEED OBJECTION FORMS, OR HAVE QUESTIONS ABOUT WATER COURT PROCEDURES OR CHANGES TO YOUR RIGHT, YOU CAN CONTACT THE WATER COURT BY CALLING 1-800-624-3270 (WITHIN MONTANA ONLY) OR 1-406-586-4364, OR BY WRITING TO P.O. BOX 879, BOZEMAN MT 59771-0879.

TEMPORARY PRELIMINARY DECREE
SOUTH END SUBBASIN - BITTERROOT RIVER
BASIN 76H
ABSTRACT OF WATER RIGHT CLAIM

WATER*RIGHT*NUMBER*76H*-W-103776-00

IMPORTANT NOTICE

YOUR WATER RIGHT AS SHOWN ON THIS ABSTRACT MAY HAVE CHANGES FROM YOUR WATER RIGHT AS CLAIMED OR AMENDED. AN ASTERISK (*) HAS BEEN PLACED NEXT TO EACH ITEM CHANGED BY THE DEPARTMENT OF NATURAL RESOURCES AND CONSERVATION (DNRC) DURING THE EXAMINATION PROCESS. THESE CHANGES ARE AUTHORIZED BY THE MONTANA WATER COURT OR THE WATER RIGHT CLAIM EXAMINATION RULES AS ADOPTED BY THE MONTANA SUPREME COURT.

OBJECTIONS MAY BE FILED ACCORDING TO THE PROCEDURES OUTLINED IN THE DOCUMENT ENTITLED "NOTICE OF ENTRY OF TEMPORARY PRELIMINARY DECREE AND NOTICE OF AVAILABILITY." UNLESS OBJECTED TO OR CALLED IN ON MOTION OF THE MONTANA WATER COURT IN THIS DECREE OR IN THE PRELIMINARY DECREE, THE ELEMENTS OF THIS CLAIMED WATER RIGHT WILL APPEAR IN THE FINAL DECREE AS SHOWN ON THIS ABSTRACT. (SEE SECTION 85-2-233, MONTANA CODE ANNOTATED.)

* OWNERS: SEILER LEWIS D
270 BEACH RD
BELVEDERE CA 94920

PURPOSE (USE): IRRIGATION
TYPE OF IRRIGATION SYSTEM: FLOOD

SOURCE: ROCK CREEK
SOURCE TYPE: SURFACE WATER

PRIORITY DATE: OCTOBER 16, 1899
TYPE OF HISTORICAL RIGHT: FILED

FLOW RATE: 3.00 CFS

* VOLUME: THE TOTAL VOLUME OF THIS WATER RIGHT SHALL NOT EXCEED THE AMOUNT PUT TO HISTORICAL AND BENEFICIAL USE.

CLIMATIC AREA: 3

MAXIMUM ACRES: 120.00

PERIOD OF USE: APRIL 01 TO OCTOBER 04

* POINT OF DIVERSION AND MEANS OF DIVERSION:

	LOT	BLK	QTR	SEC	TWP	RGE	COUNTY	MEANS
01			NESENW	32	04N	21W	RAVALLI	HEADGATE

DITCH NAME: FOSDAL-MCLEAN DITCH

PLACE OF USE FOR IRRIGATION:

	ACRES	LOT	BLK	QTR	SEC	SEC	TWP	RGE	COUNTY
001	40.00			NESW	27	04N	21W	RAVALLI
002	80.00			N2SE	27	04N	21W	RAVALLI
TOTAL	120.00							

REMARKS:

TEMPORARY PRELIMINARY DECREE
SOUTH END SUBBASIN - BITTERROOT RIVER
BASIN 76H
ABSTRACT OF WATER RIGHT CLAIM

WATER*RIGHT*NUMBER*76H*-W-103776-00*(CONTINUED)

REMARKS CONTINUED:

THE WATER RIGHTS LISTED FOLLOWING THIS STATEMENT ARE MULTIPLE USES OF THE SAME RIGHT. THE USE OF THIS RIGHT FOR SEVERAL PURPOSES DOES NOT INCREASE THE EXTENT OF THE WATER RIGHT, RATHER IT DECREES THE RIGHT TO ALTERNATE AND EXCHANGE THE USE (PURPOSE) OF THE WATER IN ACCORD WITH HISTORICAL PRACTICES. W103776-00, W103779-00.

NOTICE OF WATER RIGHT TRANSFER RECEIVED 05/18/92.

****
* THE FOLLOWING ISSUES WERE IDENTIFIED BY THE DNRC DURING ITS *
* EXAMINATION OF THIS WATER RIGHT CLAIM. THESE ISSUES MAY REMAIN *
* UNRESOLVED IF NO OBJECTIONS ARE FILED. *
*
* FLOW RATE MAY REQUIRE MODIFICATION BASED ON *
* RESOLUTION OF MAXIMUM ACRES ISSUE. *
*
* THE WATER RIGHTS LISTED FOLLOWING THIS STATEMENT WERE *
* FILED BY DIFFERENT PARTIES WHO CLAIM OVERLAPPING *
* PLACES OF USE, W148139-00, W103777-00, W103776-00, *
* W148140-00, W103779-00, W103778-00. *
*
* USDA AERIAL PHOTOGRAPH NO. 179-76, DATED 08/02/79, *
* APPEARS TO INDICATE 74.00 ACRES IRRIGATED. *
* A DESCRIPTION OF THESE ACRES IS IN THE CLAIM FILE. *
*
* THE RAVALLI COUNTY WATER RESOURCES SURVEY (1958) *
* APPEARS TO INDICATE 75.00 ACRES IRRIGATED. *
* A DESCRIPTION OF THESE ACRES IS IN THE CLAIM FILE. *
*
****

A BETTER UNDERSTANDING OF YOUR CLAIMED WATER RIGHT CAN BE OBTAINED BY COMPARING YOUR RIGHT WITH OTHER CLAIMS IN THE BASIN. FOR EXAMPLE, COMPARE PRIORITY DATES, FLOW RATES, VOLUMES, OR ACRES IRRIGATED. ALSO, YOUR WATER RIGHT MAY BE SUBJECT TO WATER RIGHTS IN ADJOINING BASINS OR SUBBASINS AS WELL AS BEING SUBJECT TO OTHER RIGHTS ON YOUR SOURCE OF SUPPLY. FINALLY, YOUR WATER RIGHT MAY BE SUBJECT TO INDIAN RESERVED AND FEDERAL RESERVED WATER RIGHTS.

COMPLETE DETAILS REGARDING THE DNRC EXAMINATION RESULTS AND RELATED MATERIALS CAN BE REVIEWED AT THE OFFICE LOCATIONS IDENTIFIED IN THE DOCUMENT ENTITLED "NOTICE OF ENTRY OF TEMPORARY PRELIMINARY DECREE AND NOTICE OF AVAILABILITY."

SEE GENERAL FINDINGS OF FACT AND CONCLUSIONS OF LAW FOR FURTHER EXPLANATION OF YOUR CLAIMED WATER RIGHT. THESE FINDINGS CAN BE FOUND AS INDICATED IN THE DOCUMENT ENTITLED "NOTICE OF ENTRY OF TEMPORARY PRELIMINARY DECREE AND NOTICE OF AVAILABILITY." IF YOU NEED OBJECTION FORMS, OR HAVE QUESTIONS ABOUT WATER COURT PROCEDURES OR CHANGES TO YOUR RIGHT, YOU CAN CONTACT THE WATER COURT BY CALLING 1-800-624-3270 (WITHIN MONTANA ONLY) OR 1-406-586-4364, OR BY WRITING TO P.O. BOX 879, BOZEMAN MT 59771-0879.

TEMPORARY PRELIMINARY DECREE
SOUTH END SUBBASIN - BITTERROOT RIVER
BASIN 76H
ABSTRACT OF WATER RIGHT CLAIM

WATER*RIGHT*NUMBER*76H*-W-103777-00

IMPORTANT NOTICE

YOUR WATER RIGHT AS SHOWN ON THIS ABSTRACT MAY HAVE CHANGES FROM YOUR WATER RIGHT AS CLAIMED OR AMENDED. AN ASTERISK (*) HAS BEEN PLACED NEXT TO EACH ITEM CHANGED BY THE DEPARTMENT OF NATURAL RESOURCES AND CONSERVATION (DNRC) DURING THE EXAMINATION PROCESS. THESE CHANGES ARE AUTHORIZED BY THE MONTANA WATER COURT OR THE WATER RIGHT CLAIM EXAMINATION RULES AS ADOPTED BY THE MONTANA SUPREME COURT.

OBJECTIONS MAY BE FILED ACCORDING TO THE PROCEDURES OUTLINED IN THE DOCUMENT ENTITLED "NOTICE OF ENTRY OF TEMPORARY PRELIMINARY DECREE AND NOTICE OF AVAILABILITY." UNLESS OBJECTED TO OR CALLED IN ON MOTION OF THE MONTANA WATER COURT IN THIS DECREE OR IN THE PRELIMINARY DECREE, THE ELEMENTS OF THIS CLAIMED WATER RIGHT WILL APPEAR IN THE FINAL DECREE AS SHOWN ON THIS ABSTRACT. (SEE SECTION 85-2-233, MONTANA CODE ANNOTATED.)

OWNERS: SEILER LEWIS D
270 BEACH RD
BELVEDERE CA 94920

PURPOSE (USE): IRRIGATION
TYPE OF IRRIGATION SYSTEM: FLOOD

SOURCE: ROCK CREEK
SOURCE TYPE: SURFACE WATER

PRIORITY DATE: OCTOBER 16, 1899
TYPE OF HISTORICAL RIGHT: FILED

FLOW RATE: 2.00 CFS

* VOLUME: THE TOTAL VOLUME OF THIS WATER RIGHT SHALL NOT EXCEED THE AMOUNT PUT TO HISTORICAL AND BENEFICIAL USE.

CLIMATIC AREA: 3

MAXIMUM ACRES: 80.00

PERIOD OF USE: APRIL 01 TO OCTOBER 04

* POINT OF DIVERSION AND MEANS OF DIVERSION:

	LOT	BLK	QTR	SEC	TWP	RGE	COUNTY	MEANS
01			NESENW	32	04N	21W	RAVALLI	HEADGATE

DITCH NAME: FOSDAL-MCLEAN DITCH

PLACE OF USE FOR IRRIGATION:

	ACRES	LOT	BLK	QTR	SEC	SEC	TWP	RGE	COUNTY
001	40.00			SESW	27	04N	21W	RAVALLI
002	40.00			SWSE	27	04N	21W	RAVALLI
TOTAL	80.00							

REMARKS:

TEMPORARY PRELIMINARY DECREE
SOUTH END SUBBASIN - BITTERROOT RIVER
BASIN 76H
ABSTRACT OF WATER RIGHT CLAIM

WATER RIGHT NUMBER 76H-W-103777-00 (CONTINUED)

REMARKS CONTINUED:

THE WATER RIGHTS LISTED FOLLOWING THIS STATEMENT ARE MULTIPLE USES OF THE SAME RIGHT. THE USE OF THIS RIGHT FOR SEVERAL PURPOSES DOES NOT INCREASE THE EXTENT OF THE WATER RIGHT. RATHER IT DECREES THE RIGHT TO ALTERNATE AND EXCHANGE THE USE (PURPOSE) OF THE WATER IN ACCORD WITH HISTORICAL PRACTICES. W103777-00, W103778-00.

NOTICE OF WATER RIGHT TRANSFER RECEIVED 10/02/89.
NOTICE OF WAYER RIGHT TRANSFER RECEIVED 05/18/92.

NOTICE OF WATER RIGHT TRANSFER RECEIVED 05/13/93.

NOTICE OF WATER RIGHT TRANSFER RECEIVED 09/01/93.

****
* THE FOLLOWING ISSUES WERE IDENTIFIED BY THE DNRC DURING ITS EXAMINATION OF THIS WATER RIGHT CLAIM. THESE ISSUES MAY REMAIN UNRESOLVED IF NO OBJECTIONS ARE FILED.
*
* FLOW RATE MAY REQUIRE MODIFICATION BASED ON RESOLUTION OF MAXIMUM ACRES ISSUE.
*
* THE WATER RIGHTS LISTED FOLLOWING THIS STATEMENT WERE FILED BY DIFFERENT PARTIES WHO CLAIM OVERLAPPING PLACES OF USE. W148139-00, W103777-00, W103776-00, W148140-00, W103779-00, W103778-00.
*
* USDA AERIAL PHOTOGRAPH NO. 179-76, DATED 08/02/79, APPEARS TO INDICATE 51.00 ACRES IRRIGATED. A DESCRIPTION OF THESE ACRES IS IN THE CLAIM FILE.
*
* THE RAVALLI COUNTY WATER RESOURCES SURVEY (1950) APPEARS TO INDICATE 58.00 ACRES IRRIGATED. A DESCRIPTION OF THESE ACRES IS IN THE CLAIM FILE.
*
****

A BETTER UNDERSTANDING OF YOUR CLAIMED WATER RIGHT CAN BE OBTAINED BY COMPARING YOUR RIGHT WITH OTHER CLAIMS IN THE BASIN. FOR EXAMPLE, COMPARE PRIORITY DATES, FLOW RATES, VOLUMES, OR ACRES IRRIGATED. ALSO, YOUR WATER RIGHT MAY BE SUBJECT TO WATER RIGHTS IN ADJOINING BASINS OR SUBBASINS AS WELL AS BEING SUBJECT TO OTHER RIGHTS ON YOUR SOURCE OF SUPPLY. FINALLY, YOUR WATER RIGHT MAY BE SUBJECT TO INDIAN RESERVED AND FEDERAL RESERVED WATER RIGHTS.

COMPLETE DETAILS REGARDING THE DNRC EXAMINAYION RESULTS AND RELATED MATERIALS CAN BE REVIEWED AT THE OFFICE LOCATIONS IDENTIFIED IN THE DOCUMENT ENTITLED "NOTICE OF ENTRY OF TEMPORARY PRELIMINARY DECREE AND NOTICE OF AVAILABILITY."

SEE GENERAL FINDINGS OF FACT AND CONCLUSIONS OF LAW FOR FURTHER EXPLANATION OF YOUR CLAIMED WATER RIGHT. THESE FINDINGS CAN BE FOUND AS INDICATED IN THE DOCUMENT ENTITLED "NOTICE OF ENTRY OF TEMPORARY PRELIMINARY DECREE AND NOTICE OF AVAILABILITY." IF YOU NEED OBJECTION FORMS, OR HAVE QUESTIONS ABOUT WATER COURT PROCEDURES OR CHANGES TO YOUR RIGHT, YOU CAN CONTACT THE WATER COURT BY CALLING 1-800-624-3270 (WITHIN MONTANA ONLY) OR 1-406-586-4364, OR BY WRITING TO P.O. BOX 879, BOZEMAN MT 59771-0879.

TEMPORARY PRELIMINARY DECREE
SOUTH END SUBBASIN - BITTERROOT RIVER
BASIN 76H
ABSTRACT OF WATER RIGHT CLAIM

WATER*RIGHT*NUMBER*76H*-W-103778-00

IMPORTANT NOTICE

YOUR WATER RIGHT AS SHOWN ON THIS ABSTRACT MAY HAVE CHANGES FROM YOUR WATER RIGHT AS CLAIMED OR AMENDED. AN ASTERISK (*) HAS BEEN PLACED NEXT TO EACH ITEM CHANGED BY THE DEPARTMENT OF NATURAL RESOURCES AND CONSERVATION (DNRC) DURING THE EXAMINATION PROCESS. THESE CHANGES ARE AUTHORIZED BY THE MONTANA WATER COURT OR THE WATER RIGHT CLAIM EXAMINATION RULES AS ADOPTED BY THE MONTANA SUPREME COURT.

OBJECTIONS MAY BE FILED ACCORDING TO THE PROCEDURES OUTLINED IN THE DOCUMENT ENTITLED "NOTICE OF ENTRY OF TEMPORARY PRELIMINARY DECREE AND NOTICE OF AVAILABILITY." UNLESS OBJECTED TO OR CALLED IN ON MOTION OF THE MONTANA WATER COURT IN THIS DECREE OR IN THE PRELIMINARY DECREE, THE ELEMENTS OF THIS CLAIMED WATER RIGHT WILL APPEAR IN THE FINAL DECREE AS SHOWN ON THIS ABSTRACT. (SEE SECTION 85-2-233, MONTANA CODE ANNOTATED.)

OWNERS: SEILER LEWIS D
270 BEACH RD
BELVIDERE CA 94920

PURPOSE (USE): STOCK

SOURCE: ROCK CREEK
SOURCE TYPE: SURFACE WATER

PRIORITY DATE: OCTOBER 16, 1899
TYPE OF HISTORICAL RIGHT: FILED

* FLOW RATE: NO FLOW RATE HAS BEEN DECREED BECAUSE THIS USE CONSISTS OF STOCK DRINKING DIRECTLY FROM THE SOURCE, OR FROM A DITCH SYSTEM.

* VOLUME: THIS WATER RIGHT INCLUDES THE AMOUNT OF WATER CONSUMPTIVELY USED FOR STOCK WATERING PURPOSES AT THE RATE OF 30 GALLONS PER DAY PER ANIMAL UNIT. ANIMAL UNITS SHALL BE BASED ON REASONABLE CARRYING CAPACITY AND HISTORICAL USE OF THE AREA SERVICED BY THIS WATER SOURCE.

PERIOD OF USE: JANUARY 01 TO DECEMBER 31

* POINT OF DIVERSION AND MEANS OF DIVERSION:

	LOT	BLK	QTR SEC	SEC	TWP	RGE	COUNTY	MEANS
01			NESENW	32	04N	21W	RAVALLI	HEADGATE

DITCH NAME: FOSDAL-MCLEAN DITCH

* PLACE OF USE FOR STOCK:

	ACRES	LOT	BLK	QTR SEC	SEC	TWP	RGE	COUNTY
001				SWSE	27	04N	21W	RAVALLI
002				SESW	27	04N	21W	RAVALLI

REMARKS:

TEMPORARY PRELIMINARY DECREE
SOUTH END SUBBASIN - BITTERROOT RIVER
BASIN 76H
ABSTRACT OF WATER RIGHT CLAIM

WATER*RIGHT*NUMBER*76H*-W-103778-00* (CONTINUED)

REMARKS CONTINUED:

THE WATER RIGHTS LISTED FOLLOWING THIS STATEMENT ARE MULTIPLE USES OF THE SAME RIGHT. THE USE OF THIS RIGHT FOR SEVERAL PURPOSES DOES NOT INCREASE THE EXTENT OF THE WATER RIGHT. RATHER IT DECREES THE RIGHT TO ALTERNATE AND EXCHANGE THE USE (PURPOSE) OF THE WATER IN ACCORD WITH HISTORICAL PRACTICES. W103777-00, W103778-00.

NOTICE OF WATER RIGHT TRANSFER RECEIVED 10/02/89.
NOTICE OF WATER RIGHT TRANSFER RECEIVED 05/18/92.

NOTICE OF WATER RIGHT TRANSFER RECEIVED 05/13/93.

NOTICE OF WATER RIGHT TRANSFER RECEIVED 09/01/93.

****
* THE FOLLOWING ISSUES WERE IDENTIFIED BY THE DNRC DURING ITS EXAMINATION OF THIS WATER RIGHT CLAIM. THESE ISSUES MAY REMAIN UNRESOLVED IF NO OBJECTIONS ARE FILED. *
*
* THE WATER RIGHTS LISTED FOLLOWING THIS STATEMENT WERE FILED BY DIFFERENT PARTIES WHO CLAIM OVERLAPPING PLACES OF USE. W148139-00, W103777-00, W103776-00, W148140-00, W103779-00, W103778-00. *
****

A BETTER UNDERSTANDING OF YOUR CLAIMED WATER RIGHT CAN BE OBTAINED BY COMPARING YOUR RIGHT WITH OTHER CLAIMS IN THE BASIN. FOR EXAMPLE, COMPARE PRIORITY DATES, FLOW RATES, VOLUMES, OR ACRES IRRIGATED. ALSO, YOUR WATER RIGHT MAY BE SUBJECT TO WATER RIGHTS IN ADJOINING BASINS OR SUBBASINS AS WELL AS BEING SUBJECT TO OTHER RIGHTS ON YOUR SOURCE OF SUPPLY. FINALLY, YOUR WATER RIGHT MAY BE SUBJECT TO INDIAN RESERVED AND FEDERAL RESERVED WATER RIGHTS.

COMPLETE DETAILS REGARDING THE DNRC EXAMINATION RESULTS AND RELATED MATERIALS CAN BE REVIEWED AT THE OFFICE LOCATIONS IDENTIFIED IN THE DOCUMENT ENTITLED "NOTICE OF ENTRY OF TEMPORARY PRELIMINARY DECREE AND NOTICE OF AVAILABILITY."

SEE GENERAL FINDINGS OF FACT AND CONCLUSIONS OF LAW FOR FURTHER EXPLANATION OF YOUR CLAIMED WATER RIGHT. THESE FINDINGS CAN BE FOUND AS INDICATED IN THE DOCUMENT ENTITLED "NOTICE OF ENTRY OF TEMPORARY PRELIMINARY DECREE AND NOTICE OF AVAILABILITY." IF YOU NEED OBJECTION FORMS, OR HAVE QUESTIONS ABOUT WATER COURT PROCEDURES OR CHANGES TO YOUR RIGHT, YOU CAN CONTACT THE WATER COURT BY CALLING 1-800-624-3270 (WITHIN MONTANA ONLY) OR 1-406-586-4364, OR BY WRITING TO P.O. BOX 879, BOZEMAN MT 59771-0879.

TEMPORARY PRELIMINARY DECREE
SOUTH END SUBBASIN - BITTERROOT RIVER
BASIN 76H
ABSTRACT OF WATER RIGHT CLAIM

WATER*RIGHT*NUMBER*76H*-W-103779-00

IMPORTANT NOTICE

YOUR WATER RIGHT AS SHOWN ON THIS ABSTRACT MAY HAVE CHANGES FROM YOUR WATER RIGHT AS CLAIMED OR AMENDED. AN ASTERISK (*) HAS BEEN PLACED NEXT TO EACH ITEM CHANGED BY THE DEPARTMENT OF NATURAL RESOURCES AND CONSERVATION (DNRC) DURING THE EXAMINATION PROCESS. THESE CHANGES ARE AUTHORIZED BY THE MONTANA WATER COURT OR THE WATER RIGHT CLAIM EXAMINATION RULES AS ADOPTED BY THE MONTANA SUPREME COURT.

OBJECTIONS MAY BE FILED ACCORDING TO THE PROCEDURES OUTLINED IN THE DOCUMENT ENTITLED "NOTICE OF ENTRY OF TEMPORARY PRELIMINARY DECREE AND NOTICE OF AVAILABILITY." UNLESS OBJECTED TO OR CALLED IN ON MOTION OF THE MONTANA WATER COURT IN THIS DECREE OR IN THE PRELIMINARY DECREE, THE ELEMENTS OF THIS CLAIMED WATER RIGHT WILL APPEAR IN THE FINAL DECREE AS SHOWN ON THIS ABSTRACT. (SEE SECTION 85-2-233, MONTANA CODE ANNOTATED.)

OWNERS: SEILER LEWIS D
270 BEACH RD
BELVEDERE CA 94920

PURPOSE (USE): STOCK

SOURCE: ROCK CREEK
SOURCE TYPE: SURFACE WATER

PRIORITY DATE: OCTOBER 16, 1899
TYPE OF HISTORICAL RIGHT: FILED

* FLOW RATE: NO FLOW RATE HAS BEEN DECREED BECAUSE THIS USE CONSISTS OF STOCK DRINKING DIRECTLY FROM THE SOURCE, OR FROM A DITCH SYSTEM.

* VOLUME: THIS WATER RIGHT INCLUDES THE AMOUNT OF WATER CONSUMPTIVELY USED FOR STOCK WATERING PURPOSES AT THE RATE OF 30 GALLONS PER DAY PER ANIMAL UNIT. ANIMAL UNITS SHALL BE BASED ON REASONABLE CARRYING CAPACITY AND HISTORICAL USE OF THE AREA SERVICED BY THIS WATER SOURCE.

PERIOD OF USE: JANUARY 01 TO DECEMBER 31

* POINT OF DIVERSION AND MEANS OF DIVERSION:

	LOT	BLK	QTR SEC	SEC	TWP	RGE	COUNTY	MEANS
01			NESENW	32	04N	21W	RAVALLI	HEADGATE

DITCH NAME: FOSDAL-MCLEAN DITCH

* PLACE OF USE FOR STOCK:

	ACRES	LOT	BLK	QTR SEC	SEC	TWP	RGE	COUNTY
001				NESW	27	04N	21W	RAVALLI
002				N2SE	27	04N	21W	RAVALLI

REMARKS:

TEMPORARY PRELIMINARY DECREE
SOUTH END SUBBASIN - BITTERROOT RIVER
BASIN 76H
ABSTRACT OF WATER RIGHT CLAIM

WATER*RIGHT*NUMBER*76H*-W-103779-00* (CONTINUED)

REMARKS CONTINUED:

THE WATER RIGHTS LISTED FOLLOWING THIS STATEMENT ARE MULTIPLE USES OF THE SAME RIGHT. THE USE OF THIS RIGHT FOR SEVERAL PURPOSES DOES NOT INCREASE THE EXTENT OF THE WATER RIGHT. RATHER IT DECREES THE RIGHT TO ALTERNATE AND EXCHANGE THE USE (PURPOSE) OF THE WATER IN ACCORD WITH HISTORICAL PRACTICES. W103776-00, W103779-00.

NOTICE OF WATER RIGHT TRANSFER RECEIVED 05/18/92.

****
* THE FOLLOWING ISSUES WERE IDENTIFIED BY THE DNRC DURING ITS *
* EXAMINATION OF THIS WATER RIGHT CLAIM. THESE ISSUES MAY REMAIN *
* UNRESOLVED IF NO OBJECTIONS ARE FILED. *
*
*
*
* THE WATER RIGHTS LISTED FOLLOWING THIS STATEMENT WERE *
* FILED BY DIFFERENT PARTIES WHO CLAIM OVERLAPPING *
* PLACES OF USE. W148139-00, W103777-00, W103776-00, *
* W148140-00, W103779-00, W103778-00. *
*
*
****

A BETTER UNDERSTANDING OF YOUR CLAIMED WATER RIGHT CAN BE OBTAINED BY COMPARING YOUR RIGHT WITH OTHER CLAIMS IN THE BASIN. FOR EXAMPLE, COMPARE PRIORITY DATES, FLOW RATES, VOLUMES, OR ACRES IRRIGATED. ALSO, YOUR WATER RIGHT MAY BE SUBJECT TO WATER RIGHTS IN ADJOINING BASINS OR SUBBASINS AS WELL AS BEING SUBJECT TO OTHER RIGHTS ON YOUR SOURCE OF SUPPLY. FINALLY, YOUR WATER RIGHT MAY BE SUBJECT TO INDIAN RESERVED AND FEDERAL RESERVED WATER RIGHTS.

COMPLETE DETAILS REGARDING THE DNRC EXAMINATION RESULTS AND RELATED MATERIALS CAN BE REVIEWED AT THE OFFICE LOCATIONS IDENTIFIED IN THE DOCUMENT ENTITLED "NOTICE OF ENTRY OF TEMPORARY PRELIMINARY DECREE AND NOTICE OF AVAILABILITY."

SEE GENERAL FINDINGS OF FACT AND CONCLUSIONS OF LAW FOR FURTHER EXPLANATION OF YOUR CLAIMED WATER RIGHT. THESE FINDINGS CAN BE FOUND AS INDICATED IN THE DOCUMENT ENTITLED "NOTICE OF ENTRY OF TEMPORARY PRELIMINARY DECREE AND NOTICE OF AVAILABILITY." IF YOU NEED OBJECTION FORMS, OR HAVE QUESTIONS ABOUT WATER COURT PROCEDURES OR CHANGES TO YOUR RIGHT, YOU CAN CONTACT THE WATER COURT BY CALLING 1-800-624-3270 (WITHIN MONTANA ONLY) OR 1-406-586-4364, OR BY WRITING TO P.O. BOX 879, BOZEMAN MT 59771-0879.

TEMPORARY PRELIMINARY DECREE
SOUTH END SUBBASIN - BITTERROOT RIVER
BASIN 76H
ABSTRACT OF WATER RIGHT CLAIM

WATER*RIGHT*NUMBER*76H*-W-103792-00

IMPORTANT NOTICE

YOUR WATER RIGHT AS SHOWN ON THIS ABSTRACT MAY HAVE CHANGES FROM YOUR WATER RIGHT AS CLAIMED OR AMENDED. AN ASTERISK (*) HAS BEEN PLACED NEXT TO EACH ITEM CHANGED BY THE DEPARTMENT OF NATURAL RESOURCES AND CONSERVATION (DNRC) DURING THE EXAMINATION PROCESS. THESE CHANGES ARE AUTHORIZED BY THE MONTANA WATER COURT OR THE WATER RIGHT CLAIM EXAMINATION RULES AS ADOPTED BY THE MONTANA SUPREME COURT.

OBJECTIONS MAY BE FILED ACCORDING TO THE PROCEDURES OUTLINED IN THE DOCUMENT ENTITLED "NOTICE OF ENTRY OF TEMPORARY PRELIMINARY DECREE AND NOTICE OF AVAILABILITY." UNLESS OBJECTED TO OR CALLED IN ON MOTION OF THE MONTANA WATER COURT IN THIS DECREE OR IN THE PRELIMINARY DECREE, THE ELEMENTS OF THIS CLAIMED WATER RIGHT WILL APPEAR IN THE FINAL DECREE AS SHOWN ON THIS ABSTRACT. (SEE SECTION 85-2-233, MONTANA CODE ANNOTATED.)

OWNERS: ROSS DONALD
PO BOX 515
DARBY MT 59829

ROSS BARBARA
PO BOX 515
DARBY MT 59829

WOMAN JAN
PO BOX 564
STEVENSVILLE MT 59870

PURPOSE (USE): DOMESTIC

SOURCE: SOUTHWICK CREEK
SOURCE TYPE: SURFACE WATER

PRIORITY DATE: MAY 01, 1971
TYPE OF HISTORICAL RIGHT: USE

FLOW RATE: 30.00 GPM (.07 CFS)

VOLUME: 1.50 AF
(NUMBER OF HOUSEHOLDS: 1)

MAXIMUM ACRES: 2.00

PERIOD OF USE: JANUARY 01 TO DECEMBER 31

POINT OF DIVERSION AND MEANS OF DIVERSION:

	LOT	BLK	QTR	SEC	SEC	TWP	RGE	COUNTY	MEANS
01			NWNENW	15	03N	21W		RAVALLI	PIPELINE

* PLACE OF USE FOR DOMESTIC:

	ACRES	LOT	BLK	QTR	SEC	SEC	TWP	RGE	COUNTY
001	2.00			NENENW	15	03N	21W		RAVALLI
TOTAL	2.00								

REMARKS:

TEMPORARY PRELIMINARY DECREE
SOUTH END SUBBASIN - BITTERROOT RIVER
BASIN 76H
ABSTRACT OF WATER RIGHT CLAIM

WATER*RIGHT*NUMBER*76H*-W-103792-00*(CONTINUED)

REMARKS CONTINUED:

NOTICE OF WATER RIGHT TRANSFER RECEIVED 04/07/89.

****
* THE DNRC EXAMINATION OF THIS CLAIM FOUND NO SIGNIFICANT FACTS, *
* DATA, OR ISSUES TO REPORT TO THE WATER COURT. *
****

A BETTER UNDERSTANDING OF YOUR CLAIMED WATER RIGHT CAN BE OBTAINED BY COMPARING YOUR RIGHT WITH OTHER CLAIMS IN THE BASIN. FOR EXAMPLE, COMPARE PRIORITY DATES, FLOW RATES, VOLUMES, OR ACRES IRRIGATED. ALSO, YOUR WATER RIGHT MAY BE SUBJECT TO WATER RIGHTS IN ADJOINING BASINS OR SUBBASINS AS WELL AS BEING SUBJECT TO OTHER RIGHTS ON YOUR SOURCE OF SUPPLY. FINALLY, YOUR WATER RIGHT MAY BE SUBJECT TO INDIAN RESERVED AND FEDERAL RESERVED WATER RIGHTS.

COMPLETE DETAILS REGARDING THE DNRC EXAMINATION RESULTS AND RELATED MATERIALS CAN BE REVIEWED AT THE OFFICE LOCATIONS IDENTIFIED IN THE DOCUMENT ENTITLED "NOTICE OF ENTRY OF TEMPORARY PRELIMINARY DECREE AND NOTICE OF AVAILABILITY."

SEE GENERAL FINDINGS OF FACT AND CONCLUSIONS OF LAW FOR FURTHER EXPLANATION OF YOUR CLAIMED WATER RIGHT. THESE FINDINGS CAN BE FOUND AS INDICATED IN THE DOCUMENT ENTITLED "NOTICE OF ENTRY OF TEMPORARY PRELIMINARY DECREE AND NOTICE OF AVAILABILITY." IF YOU NEED OBJECTION FORMS, OR HAVE QUESTIONS ABOUT WATER COURT PROCEDURES OR CHANGES TO YOUR RIGHT, YOU CAN CONTACT THE WATER COURT BY CALLING 1-800-624-3270 (WITHIN MONTANA ONLY) OR 1-406-586-4364, OR BY WRITING TO P.O. BOX 879, BOZEMAN MT 59771-0879.

04/11/94
PAGE 1,635

TEMPORARY PRELIMINARY DECREE
SOUTH END SUBBASIN - BITTERROOT RIVER
BASIN 76H
ABSTRACT OF WATER RIGHT CLAIM

WATER*RIGHT*NUMBER*76H*-W-103827-00

IMPORTANT NOTICE

YOUR WATER RIGHT AS SHOWN ON THIS ABSTRACT MAY HAVE CHANGES FROM YOUR WATER RIGHT AS CLAIMED OR AMENDED. AN ASTERISK (*) HAS BEEN PLACED NEXT TO EACH ITEM CHANGED BY THE DEPARTMENT OF NATURAL RESOURCES AND CONSERVATION (DNRC) DURING THE EXAMINATION PROCESS. THESE CHANGES ARE AUTHORIZED BY THE MONTANA WATER COURT OR THE WATER RIGHT CLAIM EXAMINATION RULES AS ADOPTED BY THE MONTANA SUPREME COURT.

OBJECTIONS MAY BE FILED ACCORDING TO THE PROCEDURES OUTLINED IN THE DOCUMENT ENTITLED "NOTICE OF ENTRY OF TEMPORARY PRELIMINARY DECREE AND NOTICE OF AVAILABILITY." UNLESS OBJECTED TO OR CALLED IN ON MOTION OF THE MONTANA WATER COURT IN THIS DECREE OR IN THE PRELIMINARY DECREE, THE ELEMENTS OF THIS CLAIMED WATER RIGHT WILL APPEAR IN THE FINAL DECREE AS SHOWN ON THIS ABSTRACT. (SEE SECTION 85-2-233, MONTANA CODE ANNOTATED.)

* OWNERS: BLANKENSHIP JAMES W
5629 CHRISTISEN CREEK RD
DARBY MT 59829

BLANKENSHIP ELAINE M
5629 CHRISTISEN CREEK RD
DARBY MT 59829

PURPOSE (USE): DOMESTIC

SOURCE: CHRISTISEN CREEK
SOURCE TYPE: SURFACE WATER

* PRIORITY DATE: JUNE 29, 1905
TYPE OF HISTORICAL RIGHT: FILED

FLOW RATE: 12.80 GPM (.03 CFS)

VOLUME: 1.50 AF

(NUMBER OF HOUSEHOLDS: 1)

MAXIMUM ACRES: .25

PERIOD OF USE: JANUARY 01 TO DECEMBER 31

POINT OF DIVERSION AND MEANS OF DIVERSION:

	LOT	BLK	QTR SEC	SEC	TWP	RGE	COUNTY	MEANS
01			NESWNE	08	01N	21W	RAVALLI	PUMP

PLACE OF USE FOR DOMESTIC:

	ACRES	LOT	BLK	QTR SEC	SEC	TWP	RGE	COUNTY
001	.25			NESWNE	08	01N	21W	RAVALLI
TOTAL	.25							

REMARKS:

TEMPORARY PRELIMINARY DECREE
SOUTH END SUBBASIN - BITTERROOT RIVER
BASIN 76H
ABSTRACT OF WATER RIGHT CLAIM

WATER*RIGHT*NUMBER*76H*-W-103827-00* (CONTINUED)

REMARKS CONTINUED:

THIS CLAIM IS ASSOCIATED WITH WATER RIGHT NO. P074235-00. THEY APPEAR TO BE REDUNDANT FILINGS.

NOTICE OF WATER RIGHT TRANSFER RECEIVED 10/15/87.

NOTICE OF WATER RIGHT TRANSFER RECEIVED 03/10/94.

****
* THE FOLLOWING ISSUES WERE IDENTIFIED BY THE DNRC DURING ITS *
* EXAMINATION OF THIS WATER RIGHT CLAIM. THESE ISSUES MAY REMAIN *
* UNRESOLVED IF NO OBJECTIONS ARE FILED. *
*
*
*
* THE PRIORITY DATE IS QUESTIONABLE. THE CLAIMED *
* HISTORICAL RIGHT APPEARS TO NEVER HAVE BEEN PERFECTED *
* FOR DOMESTIC PURPOSES. WATER FROM THE SOURCE APPEARS *
* TO HAVE BEEN FIRST USED ON THE CLAIMED PLACE OF USE IN *
* MAY, 1977. *
*
*
****

A BETTER UNDERSTANDING OF YOUR CLAIMED WATER RIGHT CAN BE OBTAINED BY COMPARING YOUR RIGHT WITH OTHER CLAIMS IN THE BASIN. FOR EXAMPLE, COMPARE PRIORITY DATES, FLOW RATES, VOLUMES, OR ACRES IRRIGATED. ALSO, YOUR WATER RIGHT MAY BE SUBJECT TO WATER RIGHTS IN ADJOINING BASINS OR SUBBASINS AS WELL AS BEING SUBJECT TO OTHER RIGHTS ON YOUR SOURCE OF SUPPLY. FINALLY, YOUR WATER RIGHT MAY BE SUBJECT TO INDIAN RESERVED AND FEDERAL RESERVED WATER RIGHTS.

COMPLETE DETAILS REGARDING THE DNRC EXAMINATION RESULTS AND RELATED MATERIALS CAN BE REVIEWED AT THE OFFICE LOCATIONS IDENTIFIED IN THE DOCUMENT ENTITLED "NOTICE OF ENTRY OF TEMPORARY PRELIMINARY DECREE AND NOTICE OF AVAILABILITY."

SEE GENERAL FINDINGS OF FACT AND CONCLUSIONS OF LAW FOR FURTHER EXPLANATION OF YOUR CLAIMED WATER RIGHT. THESE FINDINGS CAN BE FOUND AS INDICATED IN THE DOCUMENT ENTITLED "NOTICE OF ENTRY OF TEMPORARY PRELIMINARY DECREE AND NOTICE OF AVAILABILITY." IF YOU NEED OBJECTION FORMS, OR HAVE QUESTIONS ABOUT WATER COURT PROCEDURES OR CHANGES TO YOUR RIGHT, YOU CAN CONTACT THE WATER COURT BY CALLING 1-800-624-3270 (WITHIN MONTANA ONLY) OR 1-406-586-4364, OR BY WRITING TO P.O. BOX 879, BOZEMAN MT 59771-0879.

04/11/94
PAGE 1,637

TEMPORARY PRELIMINARY DECREE
SOUTH END SUBBASIN - BITTERROOT RIVER
BASIN 76H
ABSTRACT OF WATER RIGHT CLAIM

WATER*RIGHT*NUMBER*76H*-W-103845-00

IMPORTANT NOTICE

YOUR WATER RIGHT AS SHOWN ON THIS ABSTRACT MAY HAVE CHANGES FROM YOUR WATER RIGHT AS CLAIMED OR AMENDED. AN ASTERISK (*) HAS BEEN PLACED NEXT TO EACH ITEM CHANGED BY THE DEPARTMENT OF NATURAL RESOURCES AND CONSERVATION (DNRC) DURING THE EXAMINATION PROCESS. THESE CHANGES ARE AUTHORIZED BY THE MONTANA WATER COURT OR THE WATER RIGHT CLAIM EXAMINATION RULES AS ADOPTED BY THE MONTANA SUPREME COURT.

OBJECTIONS MAY BE FILED ACCORDING TO THE PROCEDURES OUTLINED IN THE DOCUMENT ENTITLED "NOTICE OF ENTRY OF TEMPORARY PRELIMINARY DECREE AND NOTICE OF AVAILABILITY." UNLESS OBJECTED TO OR CALLED IN ON MOTION OF THE MONTANA WATER COURT IN THIS DECREE OR IN THE PRELIMINARY DECREE, THE ELEMENTS OF THIS CLAIMED WATER RIGHT WILL APPEAR IN THE FINAL DECREE AS SHOWN ON THIS ABSTRACT. (SEE SECTION 85-2-233, MONTANA CODE ANNOTATED.)

OWNERS: CHINN LARRY A
STAR RT
DARBY MT 59829

SHRIER-CHINN MARY E
STAR RT
DARBY MT 59829

PURPOSE (USE): DOMESTIC

SOURCE: NELSON CREEK
SOURCE TYPE: SURFACE WATER

PRIORITY DATE: SEPTEMBER 04, 1905
TYPE OF HISTORICAL RIGHT: FILED

FLOW RATE: 35.00 GPM (.08 CFS)

VOLUME: 3.00 AF
(NUMBER OF HOUSEHOLDS: 1)

MAXIMUM ACRES: 5.00

PERIOD OF USE: JANUARY 01 TO DECEMBER 31

* POINT OF DIVERSION AND MEANS OF DIVERSION:

	LOT	BLK	QTR	SEC	SEC	TWP	RGE	COUNTY	MEANS
01			SWNESW		26	01N	22W	RAVALLI	HEADGATE

DITCH NAME: ROSS B DITCH

PLACE OF USE FOR DOMESTIC:

	ACRES	LOT	BLK	QTR	SEC	SEC	TWP	RGE	COUNTY
001	5.00 (GOVT)	4		SWSESE		26	01N	22W	RAVALLI
TOTAL	5.00								

TEMPORARY PRELIMINARY DECREE
SOUTH END SUBBASIN - BITTERROOT RIVER
BASIN 76H
ABSTRACT OF WATER RIGHT CLAIM

WATER*RIGHT*NUMBER*76H*-W-103845-00*(CONTINUED)

REMARKS CONTINUED:

****
* THE FOLLOWING ISSUES WERE IDENTIFIED BY THE DNRC DURING ITS *
* EXAMINATION OF THIS WATER RIGHT CLAIM. THESE ISSUES MAY REMAIN *
* UNRESOLVED IF NO OBJECTIONS ARE FILED. *
*
*
*
* THE PRIORITY DATE IS QUESTIONABLE. THE CLAIMED *
* HISTORICAL RIGHT APPEARS TO NEVER HAVE BEEN PERFECTED *
* FOR DOMESTIC PURPOSES. WATER FROM THE SOURCE APPEARS *
* TO HAVE BEEN FIRST USED ON THE PLACE OF USE IN 1978. *
*
*
****

A BETTER UNDERSTANDING OF YOUR CLAIMED WATER RIGHT CAN BE OBTAINED BY COMPARING YOUR RIGHT WITH OTHER CLAIMS IN THE BASIN. FOR EXAMPLE, COMPARE PRIORITY DATES, FLOW RATES, VOLUMES, OR ACRES IRRIGATED. ALSO, YOUR WATER RIGHT MAY BE SUBJECT TO WATER RIGHTS IN ADJOINING BASINS OR SUBBASINS AS WELL AS BEING SUBJECT TO OTHER RIGHTS ON YOUR SOURCE OF SUPPLY. FINALLY, YOUR WATER RIGHT MAY BE SUBJECT TO INDIAN RESERVED AND FEDERAL RESERVED WATER RIGHTS.

COMPLETE DETAILS REGARDING THE DNRC EXAMINATION RESULTS AND RELATED MATERIALS CAN BE REVIEWED AT THE OFFICE LOCATIONS IDENTIFIED IN THE DOCUMENT ENTITLED "NOTICE OF ENTRY OF TEMPORARY PRELIMINARY DECREE AND NOTICE OF AVAILABILITY."

SEE GENERAL FINDINGS OF FACT AND CONCLUSIONS OF LAW FOR FURTHER EXPLANATION OF YOUR CLAIMED WATER RIGHT. THESE FINDINGS CAN BE FOUND AS INDICATED IN THE DOCUMENT ENTITLED "NOTICE OF ENTRY OF TEMPORARY PRELIMINARY DECREE AND NOTICE OF AVAILABILITY." IF YOU NEED OBJECTION FORMS, OR HAVE QUESTIONS ABOUT WATER COURT PROCEDURES OR CHANGES TO YOUR RIGHT, YOU CAN CONTACT THE WATER COURT BY CALLING 1-800-624-3270 (WITHIN MONTANA ONLY) OR 1-406-586-4364, OR BY WRITING TO P.O. BOX 879, BOZEMAN MT 59771-0879.

TEMPORARY PRELIMINARY DECREE
SOUTH END SUBBASIN - BITTERROOT RIVER
BASIN 76H
ABSTRACT OF WATER RIGHT CLAIM

WATER*RIGHT*NUMBER*76H*-W-103851-00

IMPORTANT NOTICE

YOUR WATER RIGHT AS SHOWN ON THIS ABSTRACT MAY HAVE CHANGES FROM YOUR WATER RIGHT AS CLAIMED OR AMENDED. AN ASTERISK (*) HAS BEEN PLACED NEXT TO EACH ITEM CHANGED BY THE DEPARTMENT OF NATURAL RESOURCES AND CONSERVATION (DNRC) DURING THE EXAMINATION PROCESS. THESE CHANGES ARE AUTHORIZED BY THE MONTANA WATER COURT OR THE WATER RIGHT CLAIM EXAMINATION RULES AS ADOPTED BY THE MONTANA SUPREME COURT.

OBJECTIONS MAY BE FILED ACCORDING TO THE PROCEDURES OUTLINED IN THE DOCUMENT ENTITLED "NOTICE OF ENTRY OF TEMPORARY PRELIMINARY DECREE AND NOTICE OF AVAILABILITY." UNLESS OBJECTED TO OR CALLED IN ON MOTION OF THE MONTANA WATER COURT IN THIS DECREE OR IN THE PRELIMINARY DECREE, THE ELEMENTS OF THIS CLAIMED WATER RIGHT WILL APPEAR IN THE FINAL DECREE AS SHOWN ON THIS ABSTRACT. (SEE SECTION 85-2-233, MONTANA CODE ANNOTATED.)

OWNERS: COVEY HAROLD I
335 GOLD CREEK LOOP RD
HAMILTON MT 59840

PURPOSE (USE): LAWN & GARDEN

SOURCE: CHRISTISEN CREEK
SOURCE TYPE: SURFACE WATER

* PRIORITY DATE: JUNE 29, 1905
TYPE OF HISTORICAL RIGHT: FILED

FLOW RATE: 12.00 GPM (.03 CFS)

VOLUME: 1.00 AF

MAXIMUM ACRES: .50

PERIOD OF USE: MAY 01 TO OCTOBER 04

POINT OF DIVERSION AND MEANS OF DIVERSION:

	LOT	BLK	QTR SEC	SEC	TWP	RGE	COUNTY	MEANS
01			SWSENE	08	01N	21W	RAVALLI	PUMP

PLACE OF USE FOR LAWN & GARDEN:

	ACRES	LOT	BLK	QTR SEC	SEC	TWP	RGE	COUNTY
001	.50			SWSENE	08	01N	21W	RAVALLI
TOTAL	.50							

REMARKS:

THE FOLLOWING ELEMENTS WERE AMENDED BY THE CLAIMANT ON 05/15/90: PURPOSE, MAXIMUM ACRES, FLOW RATE, VOLUME, PERIOD OF USE.

TEMPORARY PRELIMINARY DECREE
SOUTH END SUBBASIN - BITTERROOT RIVER
BASIN 76H
ABSTRACT OF WATER RIGHT CLAIM

WATER*RIGHT*NUMBER*76H*-W-103851-00* (CONTINUED)

REMARKS CONTINUED:

****
* THE FOLLOWING ISSUES WERE IDENTIFIED BY THE DNRC DURING ITS *
* EXAMINATION OF THIS WATER RIGHT CLAIM. THESE ISSUES MAY REMAIN *
* UNRESOLVED IF NO OBJECTIONS ARE FILED. *
*
*
*
* THE PRIORITY DATE IS QUESTIONABLE. THE CLAIMED *
* HISTORICAL RIGHT APPEARS TO NEVER HAVE BEEN PERFECTED *
* FOR DOMESTIC PURPOSES. WATER FROM THE SOURCE APPEARS *
* TO HAVE BEEN FIRST USED ON THE PLACE OF USE IN 1978. *
*
* DNRC EXAMINATION WAS UNABLE TO CONFIRM THE USE OF THIS *
* WATER RIGHT ON THE CLAIMED PLACE OF USE PRIOR TO *
* JULY 1, 1973. *
*
*
****

A BETTER UNDERSTANDING OF YOUR CLAIMED WATER RIGHT CAN BE OBTAINED BY COMPARING YOUR RIGHT WITH OTHER CLAIMS IN THE BASIN. FOR EXAMPLE, COMPARE PRIORITY DATES, FLOW RATES, VOLUMES, OR ACRES IRRIGATED. ALSO, YOUR WATER RIGHT MAY BE SUBJECT TO WATER RIGHTS IN ADJOINING BASINS OR SUBBASINS AS WELL AS BEING SUBJECT TO OTHER RIGHTS ON YOUR SOURCE OF SUPPLY. FINALLY, YOUR WATER RIGHT MAY BE SUBJECT TO INDIAN RESERVED AND FEDERAL RESERVED WATER RIGHTS.

COMPLETE DETAILS REGARDING THE DNRC EXAMINATION RESULTS AND RELATED MATERIALS CAN BE REVIEWED AT THE OFFICE LOCATIONS IDENTIFIED IN THE DOCUMENT ENTITLED "NOTICE OF ENTRY OF TEMPORARY PRELIMINARY DECREE AND NOTICE OF AVAILABILITY."

SEE GENERAL FINDINGS OF FACT AND CONCLUSIONS OF LAW FOR FURTHER EXPLANATION OF YOUR CLAIMED WATER RIGHT. THESE FINDINGS CAN BE FOUND AS INDICATED IN THE DOCUMENT ENTITLED "NOTICE OF ENTRY OF TEMPORARY PRELIMINARY DECREE AND NOTICE OF AVAILABILITY." IF YOU NEED OBJECTION FORMS, OR HAVE QUESTIONS ABOUT WATER COURT PROCEDURES OR CHANGES TO YOUR RIGHT, YOU CAN CONTACT THE WATER COURT BY CALLING 1-800-624-3270 (WITHIN MONTANA ONLY) OR 1-406-586-4364, OR BY WRITING TO P.O. BOX 879, BOZEMAN MT 59771-0879.

04/11/94
PAGE 1,641

TEMPORARY PRELIMINARY DECREE
SOUTH END SUBBASIN - BITTERROOT RIVER
BASIN 76H
ABSTRACT OF WATER RIGHT CLAIM

WATER RIGHT NUMBER 76H -0-103858-00

***** THIS WATER RIGHT CLAIM HAS BEEN TERMINATED *****

OWNERS: CUMLEY ARTHUR O
PO BOX 306
HAMILTON MT 59840

FLIGHTNER RAYMOND D
PO BOX 306
HAMILTON MT 59840

TABER JOHN W
PO BOX 306
HAMILTON MT 59840

THOMPSON LESTER I
PO BOX 306
HAMILTON MT 59840

PURPOSE (USE): MINING

SOURCE: UNNAMED TRIBUTARY OF RYE CREEK, SOUTH FORK

PRIORITY DATE:

FLOW RATE:

VOLUME:

PERIOD OF USE:

POINT OF DIVERSION AND MEANS OF DIVERSION:

	LOT	BLK	QTR	SEC	SEC	TWP	RGE	COUNTY	MEANS
01			NESWSE	25	03N	20W		RAVALLI	INSTREAM USE

PLACE OF USE FOR MINING:

REMARKS:

THIS CLAIM WAS WITHDRAWN FROM THE ADJUDICATION
PROCESS AT THE REQUEST OF THE CLAIMANT ON 01/28/91.

****
* THE DNRC EXAMINATION OF THIS CLAIM MAY NOT HAVE BEEN COMPLETED *
* AS THE CLAIMANT WITHDREW THE CLAIM. *
****

OBJECTIONS MAY BE FILED ACCORDING TO THE PROCEDURES OUTLINED IN THE DOCUMENT ENTITLED "NOTICE OF ENTRY OF TEMPORARY PRELIMINARY DECREE AND NOTICE OF AVAILABILITY." UNLESS OBJECTED TO OR CALLED IN ON MOTION OF THE MONTANA WATER COURT IN THIS DECREE OR IN THE PRELIMINARY DECREE, THE ELEMENTS OF THIS CLAIMED WATER RIGHT WILL APPEAR IN THE FINAL DECREE AS SHOWN ON THIS ABSTRACT. (SEE SECTION 85-2-233, MONTANA CODE ANNOTATED.)

TEMPORARY PRELIMINARY DECREE
SOUTH END SUBBASIN - BITTERROOT RIVER
BASIN 76H
ABSTRACT OF WATER RIGHT CLAIM

WATER*RIGHT*NUMBER*76H*-0-103858-00* (CONTINUED)

REMARKS CONTINUED:

SEE GENERAL FINDINGS OF FACT AND CONCLUSIONS OF LAW FOR FURTHER EXPLANATION OF YOUR CLAIMED WATER RIGHT. THESE FINDINGS CAN BE FOUND AS INDICATED IN THE DOCUMENT ENTITLED "NOTICE OF ENTRY OF TEMPORARY PRELIMINARY DECREE AND NOTICE OF AVAILABILITY." IF YOU NEED OBJECTION FORMS, OR HAVE QUESTIONS ABOUT WATER COURT PROCEDURES OR CHANGES TO YOUR RIGHT, YOU CAN CONTACT THE WATER COURT BY CALLING 1-800-624-3270 (WITHIN MONTANA ONLY) OR 1-406-586-4364, OR BY WRITING TO P.O. BOX 879, BOZEMAN MT 59771-0879.

04/11/94
PAGE 1,643

TEMPORARY PRELIMINARY DECREE
SOUTH END SUBBASIN - BITTERROOT RIVER
BASIN 76H
ABSTRACT OF WATER RIGHT CLAIM

WATER RIGHT NUMBER 76H-W-103859-00

IMPORTANT NOTICE

YOUR WATER RIGHT AS SHOWN ON THIS ABSTRACT MAY HAVE CHANGES FROM YOUR WATER RIGHT AS CLAIMED OR AMENDED. AN ASTERISK (*) HAS BEEN PLACED NEXT TO EACH ITEM CHANGED BY THE DEPARTMENT OF NATURAL RESOURCES AND CONSERVATION (DNRC) DURING THE EXAMINATION PROCESS. THESE CHANGES ARE AUTHORIZED BY THE MONTANA WATER COURT OR THE WATER RIGHT CLAIM EXAMINATION RULES AS ADOPTED BY THE MONTANA SUPREME COURT.

OBJECTIONS MAY BE FILED ACCORDING TO THE PROCEDURES OUTLINED IN THE DOCUMENT ENTITLED "NOTICE OF ENTRY OF TEMPORARY PRELIMINARY DECREE AND NOTICE OF AVAILABILITY." UNLESS OBJECTED TO OR CALLED IN ON MOTION OF THE MONTANA WATER COURT IN THIS DECREE OR IN THE PRELIMINARY DECREE, THE ELEMENTS OF THIS CLAIMED WATER RIGHT WILL APPEAR IN THE FINAL DECREE AS SHOWN ON THIS ABSTRACT. (SEE SECTION 85-2-233, MONTANA CODE ANNOTATED.)

OWNERS: BOULDER SCIENTIFIC MINING CO
PO BOX 548
MEAD CO 80542

PURPOSE (USE): MINING

LODE MINING AND MILLING

* SOURCE: SPRING, TRIB OF RYE CREEK
SOURCE TYPE: SURFACE WATER

PRIORITY DATE: SEPTEMBER 21, 1956
TYPE OF HISTORICAL RIGHT: FILED

FLOW RATE: 3.00 CFS

* VOLUME: THIS RIGHT IS LIMITED TO THE VOLUME OF WATER HISTORICALLY USED FOR MINING PURPOSES.

PERIOD OF USE: MARCH 01 TO DECEMBER 04

* POINT OF DIVERSION AND MEANS OF DIVERSION:

	LOT	BLK	QTR	SEC	SEC	TWP	RGE	COUNTY	MEANS
01			NESWSE	18		03N	18W	RAVALLI	PUMP

PLACE OF USE FOR MINING:

	ACRES	LOT	BLK	QTR	SEC	SEC	TWP	RGE	COUNTY
001				NESESW	18		03N	18W	RAVALLI

REMARKS:

NOTICE OF WATER RIGHT TRANSFER RECEIVED 04/10/91.

***

TEMPORARY PRELIMINARY DECREE
SOUTH END SUBBASIN - BITTERROOT RIVER
BASIN 76H
ABSTRACT OF WATER RIGHT CLAIM

WATER*RIGHT*NUMBER*76H*-W-103859-00*(CONTINUED)

REMARKS CONTINUED:

```
*                                                                              *
*         THE CLAIMED FLOW RATE WAS NOT EXAMINED BECAUSE NO                    *
*         FLOW RATE GUIDELINES FOR THIS PURPOSE HAVE BEEN                      *
*         ESTABLISHED BY THE CLAIM EXAMINATION RULES.                          *
*                                                                              *
*         THE CLAIMED FLOW RATE EXCEEDS THE ESTIMATED AVERAGE                  *
*         ANNUAL FLOW OF THE SOURCE (.0467 CFS).                               *
*                                                                              *
*         THE TYPE OF HISTORICAL RIGHT AND PRIORITY DATE ARE                   *
*         QUESTIONABLE. DOCUMENTATION TO SUPPORT THE TYPE OF                   *
*         HISTORICAL RIGHT AND PRIORITY DATE WERE NOT SUBMITTED                *
*         WITH THIS CLAIM.                                                     *
*                                                                              *
*         THE USE OF THIS WATER APPEARS TO BE LARGELY                          *
*         NON-CONSUMPTIVE.                                                     *
*                                                                              *
*                                                                              *
********************************************************************************
```

A BETTER UNDERSTANDING OF YOUR CLAIMED WATER RIGHT CAN BE OBTAINED BY COMPARING YOUR RIGHT WITH OTHER CLAIMS IN THE BASIN. FOR EXAMPLE, COMPARE PRIORITY DATES, FLOW RATES, VOLUMES, OR ACRES IRRIGATED. ALSO, YOUR WATER RIGHT MAY BE SUBJECT TO WATER RIGHTS IN ADJOINING BASINS OR SUBBASINS AS WELL AS BEING SUBJECT TO OTHER RIGHTS ON YOUR SOURCE OF SUPPLY. FINALLY, YOUR WATER RIGHT MAY BE SUBJECT TO INDIAN RESERVED AND FEDERAL RESERVED WATER RIGHTS.

COMPLETE DETAILS REGARDING THE DNRC EXAMINATION RESULTS AND RELATED MATERIALS CAN BE REVIEWED AT THE OFFICE LOCATIONS IDENTIFIED IN THE DOCUMENT ENTITLED "NOTICE OF ENTRY OF TEMPORARY PRELIMINARY DECREE AND NOTICE OF AVAILABILITY."

SEE GENERAL FINDINGS OF FACT AND CONCLUSIONS OF LAW FOR FURTHER EXPLANATION OF YOUR CLAIMED WATER RIGHT. THESE FINDINGS CAN BE FOUND AS INDICATED IN THE DOCUMENT ENTITLED "NOTICE OF ENTRY OF TEMPORARY PRELIMINARY DECREE AND NOTICE OF AVAILABILITY." IF YOU NEED OBJECTION FORMS, OR HAVE QUESTIONS ABOUT WATER COURT PROCEDURES OR CHANGES TO YOUR RIGHT, YOU CAN CONTACT THE WATER COURT BY CALLING 1-800-624-3270 (WITHIN MONTANA ONLY) OR 1-406-586-4364, OR BY WRITING TO P.O. BOX 879, BOZEMAN MT 59771-0879.

TEMPORARY PRELIMINARY DECREE
SOUTH END SUBBASIN - BITTERROOT RIVER
BASIN 76H
ABSTRACT OF WATER RIGHT CLAIM

WATER*RIGHT*NUMBER*76H*-W-104556-00

IMPORTANT NOTICE

YOUR WATER RIGHT AS SHOWN ON THIS ABSTRACT MAY HAVE CHANGES FROM YOUR WATER RIGHT AS CLAIMED OR AMENDED. AN ASTERISK (*) HAS BEEN PLACED NEXT TO EACH ITEM CHANGED BY THE DEPARTMENT OF NATURAL RESOURCES AND CONSERVATION (DNRC) DURING THE EXAMINATION PROCESS. THESE CHANGES ARE AUTHORIZED BY THE MONTANA WATER COURT OR THE WATER RIGHT CLAIM EXAMINATION RULES AS ADOPTED BY THE MONTANA SUPREME COURT.

OBJECTIONS MAY BE FILED ACCORDING TO THE PROCEDURES OUTLINED IN THE DOCUMENT ENTITLED "NOTICE OF ENTRY OF TEMPORARY PRELIMINARY DECREE AND NOTICE OF AVAILABILITY." UNLESS OBJECTED TO OR CALLED IN ON MOTION OF THE MONTANA WATER COURT IN THIS DECREE OR IN THE PRELIMINARY DECREE, THE ELEMENTS OF THIS CLAIMED WATER RIGHT WILL APPEAR IN THE FINAL DECREE AS SHOWN ON THIS ABSTRACT. (SEE SECTION 85-2-233, MONTANA CODE ANNOTATED.)

OWNERS: DULL FLORA M
2125 S 14TH
MISSOULA MT 59801

DULL DONALD A
2125 S 14TH
MISSOULA MT 59801

DULL DENNIS J
2125 S 14TH
MISSOULA MT 59801

PURPOSE (USE): MINING

PLACER MINING

SOURCE: ROBB GULCH
SOURCE TYPE: SURFACE WATER

* PRIORITY DATE: OCTOBER 24, 1927
TYPE OF HISTORICAL RIGHT: FILED

FLOW RATE: 116.69 GPM (.26 CFS)

* VOLUME: THIS RIGHT IS LIMITED TO THE VOLUME OF WATER HISTORICALLY USED FOR MINING PURPOSES.

PERIOD OF USE: APRIL 01 TO NOVEMBER 19

POINT OF DIVERSION AND MEANS OF DIVERSION:

	LOT	BLK	QTR SEC	SEC	TWP	RGE	COUNTY	MEANS
01			N2N2	03	03S	21W	RAVALLI	PUMP

MEANS OF DIVERSION INCLUDES PIPELINE, HEADGATE AND DITCH.

POINT OF DIVERSION IS MOVEABLE ALL ALONG SOURCE WITHIN LEGAL LAND DESCRIPTION.

* PLACE OF USE FOR MINING:

ACRES	LOT	BLK	QTR SEC	SEC	TWP	RGE	COUNTY

TEMPORARY PRELIMINARY DECREE
SOUTH END SUBBASIN - BITTERROOT RIVER
BASIN 76H
ABSTRACT OF WATER RIGHT CLAIM

WATER RIGHT NUMBER 76H -W-104556-00 (CONTINUED)

PLACE OF USE CONTINUED:

001	NENE	03	03S	21W	RAVALLI
002	NWNE	03	03S	21W	RAVALLI
003	NENW	03	03S	21W	RAVALLI

LOWER MINE, MONTANA MINING CLAIM NO. 73945

SARAH MINE, MONTANA MINING CLAIM NO. 73947

LUCERNE MINE, MONTANA MINING CLAIM NO. 73946

REMARKS:

THE FLOW RATE WAS AMENDED BY THE CLAIMANT ON 12/12/90.

WHENEVER THE WATER RIGHTS FOLLOWING THIS STATEMENT ARE COMBINED TO SUPPLY WATER FOR THE CLAIMED PURPOSE, EACH IS LIMITED TO THE HISTORICAL FLOW RATE AND PLACE OF USE OF THAT INDIVIDUAL RIGHT. THE SUM TOTAL OF THE VOLUME OF THESE WATER RIGHTS SHALL NOT EXCEED THE AMOUNT PUT TO HISTORICAL AND BENEFICIAL USE.
W045391-00, W104556-00.

****
* THE FOLLOWING ISSUES WERE IDENTIFIED BY THE DNRC DURING ITS EXAMINATION OF THIS WATER RIGHT CLAIM. THESE ISSUES MAY REMAIN UNRESOLVED IF NO OBJECTIONS ARE FILED. *
*
* THE CLAIMED FLOW RATE WAS NOT EXAMINED BECAUSE NO FLOW RATE GUIDELINES FOR THIS PURPOSE HAVE BEEN ESTABLISHED BY THE CLAIM EXAMINATION RULES. *
*
* THE USE OF THIS WATER APPEARS TO BE LARGELY NON-CONSUMPTIVE. *
****

A BETTER UNDERSTANDING OF YOUR CLAIMED WATER RIGHT CAN BE OBTAINED BY COMPARING YOUR RIGHT WITH OTHER CLAIMS IN THE BASIN. FOR EXAMPLE, COMPARE PRIORITY DATES, FLOW RATES, VOLUMES, OR ACRES IRRIGATED. ALSO, YOUR WATER RIGHT MAY BE SUBJECT TO WATER RIGHTS IN ADJOINING BASINS OR SUBBASINS AS WELL AS BEING SUBJECT TO OTHER RIGHTS ON YOUR SOURCE OF SUPPLY. FINALLY, YOUR WATER RIGHT MAY BE SUBJECT TO INDIAN RESERVED AND FEDERAL RESERVED WATER RIGHTS.

COMPLETE DETAILS REGARDING THE DNRC EXAMINATION RESULTS AND RELATED MATERIALS CAN BE REVIEWED AT THE OFFICE LOCATIONS IDENTIFIED IN THE DOCUMENT ENTITLED "NOTICE OF ENTRY OF TEMPORARY PRELIMINARY DECREE AND NOTICE OF AVAILABILITY."

SEE GENERAL FINDINGS OF FACT AND CONCLUSIONS OF LAW FOR FURTHER EXPLANATION OF YOUR CLAIMED WATER RIGHT. THESE FINDINGS CAN BE FOUND AS INDICATED IN THE DOCUMENT ENTITLED "NOTICE OF ENTRY OF TEMPORARY PRELIMINARY DECREE AND NOTICE OF AVAILABILITY." IF YOU NEED OBJECTION FORMS, OR HAVE QUESTIONS ABOUT WATER COURT PROCEDURES OR CHANGES TO YOUR RIGHT, YOU CAN CONTACT THE WATER COURT BY CALLING 1-800-624-3270 (WITHIN MONTANA ONLY) OR 1-406-586-4364, OR BY WRITING TO P.O. BOX 879, BOZEMAN MT 59771-0879.

TEMPORARY PRELIMINARY DECREE
SOUTH END SUBBASIN - BITTERROOT RIVER
BASIN 76H
ABSTRACT OF WATER RIGHT CLAIM

WATER*RIGHT*NUMBER*76H*-W-104593-00

IMPORTANT NOTICE

YOUR WATER RIGHT AS SHOWN ON THIS ABSTRACT MAY HAVE CHANGES FROM YOUR WATER RIGHT AS CLAIMED OR AMENDED. AN ASTERISK (*) HAS BEEN PLACED NEXT TO EACH ITEM CHANGED BY THE DEPARTMENT OF NATURAL RESOURCES AND CONSERVATION (DNRC) DURING THE EXAMINATION PROCESS. THESE CHANGES ARE AUTHORIZED BY THE MONTANA WATER COURT OR THE WATER RIGHT CLAIM EXAMINATION RULES AS ADOPTED BY THE MONTANA SUPREME COURT.

OBJECTIONS MAY BE FILED ACCORDING TO THE PROCEDURES OUTLINED IN THE DOCUMENT ENTITLED "NOTICE OF ENTRY OF TEMPORARY PRELIMINARY DECREE AND NOTICE OF AVAILABILITY." UNLESS OBJECTED TO OR CALLED IN ON MOTION OF THE MONTANA WATER COURT IN THIS DECREE OR IN THE PRELIMINARY DECREE, THE ELEMENTS OF THIS CLAIMED WATER RIGHT WILL APPEAR IN THE FINAL DECREE AS SHOWN ON THIS ABSTRACT. (SEE SECTION 85-2-233, MONTANA CODE ANNOTATED.)

OWNERS: FRENCH JUANITA C
PO BOX 576
DARBY MT 59829

PURPOSE (USE): STOCK

* SOURCE: TIN CUP CREEK
SOURCE TYPE: SURFACE WATER

* PRIORITY DATE: MAY 01, 1886
TYPE OF HISTORICAL RIGHT: DECREED

* FLOW RATE: NO FLOW RATE HAS BEEN DECREED BECAUSE THIS USE CONSISTS OF STOCK DRINKING DIRECTLY FROM THE SOURCE, OR FROM A DITCH SYSTEM.

* VOLUME: THIS WATER RIGHT INCLUDES THE AMOUNT OF WATER CONSUMPTIVELY USED FOR STOCK WATERING PURPOSES AT THE RATE OF 30 GALLONS PER DAY PER ANIMAL UNIT. ANIMAL UNITS SHALL BE BASED ON REASONABLE CARRYING CAPACITY AND HISTORICAL USE OF THE AREA SERVICED BY THIS WATER SOURCE.

PERIOD OF USE: JANUARY 01 TO DECEMBER 31

POINT OF DIVERSION AND MEANS OF DIVERSION:

	LOT	BLK	QTR SEC	SEC	TWP	RGE	COUNTY	MEANS
01			NWSWNE	23	03N	21W	RAVALLI	HEADGATE

DITCH NAME: SHOCKLEY-LOFTUS-COOPER DITCH

PLACE OF USE FOR STOCK:

	ACRES	LOT	BLK	QTR SEC	SEC	TWP	RGE	COUNTY
001				NENWNE	23	03N	21W	RAVALLI

REMARKS:

THE WATER RIGHTS LISTED FOLLOWING THIS STATEMENT ARE MULTIPLE USES OF THE SAME RIGHT. THE USE OF THIS RIGHT FOR SEVERAL PURPOSES DOES NOT INCREASE THE

TEMPORARY PRELIMINARY DECREE
SOUTH END SUBBASIN - BITTERROOT RIVER
BASIN 76H
ABSTRACT OF WATER RIGHT CLAIM

WATER*RIGHT*NUMBER*76H*-W-104593-00*(CONTINUED)

REMARKS CONTINUED:

EXTENT OF THE WATER RIGHT. RATHER IT DECREES THE RIGHT TO ALTERNATE AND EXCHANGE THE USE (PURPOSE) OF THE WATER IN ACCORD WITH HISTORICAL PRACTICES. W104593-00, W104594-00.

****
* THE FOLLOWING ISSUES WERE IDENTIFIED BY THE DNRC DURING ITS *
* EXAMINATION OF THIS WATER RIGHT CLAIM. THESE ISSUES MAY REMAIN *
* UNRESOLVED IF NO OBJECTIONS ARE FILED. *
* *
* *
* *
* THE PRIORITY DATE IS IN QUESTION. THE PLACE OF USE *
* FOR THIS RIGHT IN THE RAVALLI COUNTY WATER RESOURCES *
* SURVEY FIELD NOTES (1957), IS INCONSISTENT WITH THE *
* CLAIMED PLACE OF USE. SEE CLAIM FILE FOR ADDITIONAL *
* INFORMATION. *
* *
* *
****

A BETTER UNDERSTANDING OF YOUR CLAIMED WATER RIGHT CAN BE OBTAINED BY COMPARING YOUR RIGHT WITH OTHER CLAIMS IN THE BASIN. FOR EXAMPLE, COMPARE PRIORITY DATES, FLOW RATES, VOLUMES, OR ACRES IRRIGATED. ALSO, YOUR WATER RIGHT MAY BE SUBJECT TO WATER RIGHTS IN ADJOINING BASINS OR SUBBASINS AS WELL AS BEING SUBJECT TO OTHER RIGHTS ON YOUR SOURCE OF SUPPLY. FINALLY, YOUR WATER RIGHT MAY BE SUBJECT TO INDIAN RESERVED AND FEDERAL RESERVED WATER RIGHTS.

COMPLETE DETAILS REGARDING THE DNRC EXAMINATION RESULTS AND RELATED MATERIALS CAN BE REVIEWED AT THE OFFICE LOCATIONS IDENTIFIED IN THE DOCUMENT ENTITLED "NOTICE OF ENTRY OF TEMPORARY PRELIMINARY DECREE AND NOTICE OF AVAILABILITY."

SEE GENERAL FINDINGS OF FACT AND CONCLUSIONS OF LAW FOR FURTHER EXPLANATION OF YOUR CLAIMED WATER RIGHT. THESE FINDINGS CAN BE FOUND AS INDICATED IN THE DOCUMENT ENTITLED "NOTICE OF ENTRY OF TEMPORARY PRELIMINARY DECREE AND NOTICE OF AVAILABILITY." IF YOU NEED OBJECTION FORMS, OR HAVE QUESTIONS ABOUT WATER COURT PROCEDURES OR CHANGES TO YOUR RIGHT, YOU CAN CONTACT THE WATER COURT BY CALLING 1-800-624-3270 (WITHIN MONTANA ONLY) OR 1-406-586-4364, OR BY WRITING TO P.O. BOX 879, BOZEMAN MT 59771-0879.

TEMPORARY PRELIMINARY DECREE
SOUTH END SUBBASIN - BITTERROOT RIVER
BASIN 76H
ABSTRACT OF WATER RIGHT CLAIM

WATER*RIGHT*NUMBER*76H*-W-104594-00

IMPORTANT NOTICE

YOUR WATER RIGHT AS SHOWN ON THIS ABSTRACT MAY HAVE CHANGES FROM YOUR WATER RIGHT AS CLAIMED OR AMENDED. AN ASTERISK (*) HAS BEEN PLACED NEXT TO EACH ITEM CHANGED BY THE DEPARTMENT OF NATURAL RESOURCES AND CONSERVATION (DNRC) DURING THE EXAMINATION PROCESS. THESE CHANGES ARE AUTHORIZED BY THE MONTANA WATER COURT OR THE WATER RIGHT CLAIM EXAMINATION RULES AS ADOPTED BY THE MONTANA SUPREME COURT.

OBJECTIONS MAY BE FILED ACCORDING TO THE PROCEDURES OUTLINED IN THE DOCUMENT ENTITLED "NOTICE OF ENTRY OF TEMPORARY PRELIMINARY DECREE AND NOTICE OF AVAILABILITY." UNLESS OBJECTED TO OR CALLED IN ON MOTION OF THE MONTANA WATER COURT IN THIS DECREE OR IN THE PRELIMINARY DECREE, THE ELEMENTS OF THIS CLAIMED WATER RIGHT WILL APPEAR IN THE FINAL DECREE AS SHOWN ON THIS ABSTRACT. (SEE SECTION 85-2-233, MONTANA CODE ANNOTATED.)

OWNERS: FRENCH JUANITA C
PO BOX 576
DARBY MT 59829

PURPOSE (USE): IRRIGATION
TYPE OF IRRIGATION SYSTEM: SPRINKLER

* SOURCE: TIN CUP CREEK
SOURCE TYPE: SURFACE WATER

* PRIORITY DATE: MAY 01, 1886
TYPE OF HISTORICAL RIGHT: DECREED

FLOW RATE: 17.95 GPM (.04 CFS)

* VOLUME: THE TOTAL VOLUME OF THIS WATER RIGHT SHALL NOT EXCEED THE AMOUNT PUT TO HISTORICAL AND BENEFICIAL USE.

CLIMATIC AREA: 3

MAXIMUM ACRES: 1.75

* PERIOD OF USE: APRIL 15 TO OCTOBER 19

POINT OF DIVERSION AND MEANS OF DIVERSION:

	LOT	BLK	QTR	SEC	SEC	TWP	RGE	COUNTY	MEANS
01			NWSWNE	23		03N	21W	RAVALLI	HEADGATE

DITCH NAME: SHOCKLEY-LOFTUS-COOPER DITCH

PLACE OF USE FOR IRRIGATION:

	ACRES		LOT	BLK	QTR	SEC	SEC	TWP	RGE	COUNTY
001	1.75	(GOVT)	002		NENWNE	23		03N	21W	RAVALLI
TOTAL	1.75									

REMARKS:

TEMPORARY PRELIMINARY DECREE
SOUTH END SUBBASIN - BITTERROOT RIVER
BASIN 76H
ABSTRACT OF WATER RIGHT CLAIM

WATER*RIGHT*NUMBER*76H*-W-104594-00* (CONTINUED)

REMARKS CONTINUED:

THE WATER RIGHTS LISTED FOLLOWING THIS STATEMENT ARE MULTIPLE USES OF THE SAME RIGHT. THE USE OF THIS RIGHT FOR SEVERAL PURPOSES DOES NOT INCREASE THE EXTENT OF THE WATER RIGHT. RATHER IT DECREES THE RIGHT TO ALTERNATE AND EXCHANGE THE USE (PURPOSE) OF THE WATER IN ACCORD WITH HISTORICAL PRACTICES. W104593-00, W104594-00.

****
* THE FOLLOWING ISSUES WERE IDENTIFIED BY THE DNRC DURING ITS EXAMINATION OF THIS WATER RIGHT CLAIM. THESE ISSUES MAY REMAIN UNRESOLVED IF NO OBJECTIONS ARE FILED.
*
* FLOW RATE MAY REQUIRE MODIFICATION BASED ON RESOLUTION OF MAXIMUM ACRES ISSUE.
*
* THE RAVALLI COUNTY WATER RESOURCES SURVEY (1958) APPEARS TO INDICATE 0.00 ACRES IRRIGATED.
*
* THE PRIORITY DATE IS IN QUESTION. THE PLACE OF USE FOR THIS RIGHT IN THE RAVALLI COUNTY WATER RESOURCES SURVEY FILED NOTES (1957), IS INCONSISTENT WITH THE CLAIMED PLACE OF USE. SEE CLAIM FILE FOR ADDITIONAL INFORMATION.
****

A BETTER UNDERSTANDING OF YOUR CLAIMED WATER RIGHT CAN BE OBTAINED BY COMPARING YOUR RIGHT WITH OTHER CLAIMS IN THE BASIN. FOR EXAMPLE, COMPARE PRIORITY DATES, FLOW RATES, VOLUMES, OR ACRES IRRIGATED. ALSO, YOUR WATER RIGHT MAY BE SUBJECT TO WATER RIGHTS IN ADJOINING BASINS OR SUBBASINS AS WELL AS BEING SUBJECT TO OTHER RIGHTS ON YOUR SOURCE OF SUPPLY. FINALLY, YOUR WATER RIGHT MAY BE SUBJECT TO INDIAN RESERVED AND FEDERAL RESERVED WATER RIGHTS.

COMPLETE DETAILS REGARDING THE DNRC EXAMINATION RESULTS AND RELATED MATERIALS CAN BE REVIEWED AT THE OFFICE LOCATIONS IDENTIFIED IN THE DOCUMENT ENTITLED "NOTICE OF ENTRY OF TEMPORARY PRELIMINARY DECREE AND NOTICE OF AVAILABILITY."

SEE GENERAL FINDINGS OF FACT AND CONCLUSIONS OF LAW FOR FURTHER EXPLANATION OF YOUR CLAIMED WATER RIGHT. THESE FINDINGS CAN BE FOUND AS INDICATED IN THE DOCUMENT ENTITLED "NOTICE OF ENTRY OF TEMPORARY PRELIMINARY DECREE AND NOTICE OF AVAILABILITY." IF YOU NEED OBJECTION FORMS, OR HAVE QUESTIONS ABOUT WATER COURT PROCEDURES OR CHANGES TO YOUR RIGHT, YOU CAN CONTACT THE WATER COURT BY CALLING 1-800-624-3270 (WITHIN MONTANA ONLY) OR 1-406-586-4364, OR BY WRITING TO P.O. BOX 879, BOZEMAN MT 59771-0879.

TEMPORARY PRELIMINARY DECREE
SOUTH END SUBBASIN - BITTERROOT RIVER
BASIN 76H
ABSTRACT OF WATER RIGHT CLAIM

WATER*RIGHT*NUMBER*76H*-W-104596-00

IMPORTANT NOTICE

YOUR WATER RIGHT AS SHOWN ON THIS ABSTRACT MAY HAVE CHANGES FROM YOUR WATER RIGHT AS CLAIMED OR AMENDED. AN ASTERISK (*) HAS BEEN PLACED NEXT TO EACH ITEM CHANGED BY THE DEPARTMENT OF NATURAL RESOURCES AND CONSERVATION (DNRC) DURING THE EXAMINATION PROCESS. THESE CHANGES ARE AUTHORIZED BY THE MONTANA WATER COURT OR THE WATER RIGHT CLAIM EXAMINATION RULES AS ADOPTED BY THE MONTANA SUPREME COURT.

OBJECTIONS MAY BE FILED ACCORDING TO THE PROCEDURES OUTLINED IN THE DOCUMENT ENTITLED "NOTICE OF ENTRY OF TEMPORARY PRELIMINARY DECREE AND NOTICE OF AVAILABILITY." UNLESS OBJECTED TO OR CALLED IN ON MOTION OF THE MONTANA WATER COURT IN THIS DECREE OR IN THE PRELIMINARY DECREE, THE ELEMENTS OF THIS CLAIMED WATER RIGHT WILL APPEAR IN THE FINAL DECREE AS SHOWN ON THIS ABSTRACT. (SEE SECTION 85-2-233, MONTANA CODE ANNOTATED.)

OWNERS: GAUTHIER JAMES F
NEZ PERCE CREEK RD
DARBY MT 59829

GAUTHIER LUANNE M
NEZ PERCE CREEK RD
DARBY MT 59829

PURPOSE (USE): DOMESTIC

SOURCE: NELSON CREEK
SOURCE TYPE: SURFACE WATER

PRIORITY DATE: JUNE 27, 1923
TYPE OF HISTORICAL RIGHT: FILED

FLOW RATE: 20.00 GPM (.04 CFS)

VOLUME: 1.50 AF

(NUMBER OF HOUSEHOLDS: 1)

MAXIMUM ACRES: 1.25

PERIOD OF USE: JANUARY 01 TO DECEMBER 31

POINT OF DIVERSION AND MEANS OF DIVERSION:

	LOT	BLK	QTR SEC	SEC	TWP	RGE	COUNTY	MEANS
01			NESESW	26	01N	22W	RAVALLI	HEADGATE

DITCH NAME: ROSS C DITCH

* PLACE OF USE FOR DOMESTIC:

	ACRES	LOT	BLK	QTR SEC	SEC	TWP	RGE	COUNTY
001	1.25			SWSESE	26	01N	22W	RAVALLI
TOTAL	1.25							

TEMPORARY PRELIMINARY DECREE
SOUTH END SUBBASIN - BITTERROOT RIVER
BASIN 76H
ABSTRACT OF WATER RIGHT CLAIM

WATER RIGHT NUMBER 76H-W-104596-00 (CONTINUED)

REMARKS CONTINUED:

****
* THE FOLLOWING ISSUES WERE IDENTIFIED BY THE DNRC DURING ITS *
* EXAMINATION OF THIS WATER RIGHT CLAIM. THESE ISSUES MAY REMAIN *
* UNRESOLVED IF NO OBJECTIONS ARE FILED. *
* *
* THE PRIORITY DATE IS QUESTIONABLE. THE CLAIMED *
* HISTORICAL RIGHT APPEARS TO NEVER HAVE BEEN PERFECTED *
* FOR DOMESTIC PURPOSES. WATER FROM THE SOURCE APPEARS *
* TO HAVE BEEN FIRST USED ON THE PLACE OF USE IN 1976. *
* *
****

A BETTER UNDERSTANDING OF YOUR CLAIMED WATER RIGHT CAN BE OBTAINED BY COMPARING YOUR RIGHT WITH OTHER CLAIMS IN THE BASIN. FOR EXAMPLE, COMPARE PRIORITY DATES, FLOW RATES, VOLUMES, OR ACRES IRRIGATED. ALSO, YOUR WATER RIGHT MAY BE SUBJECT TO WATER RIGHTS IN ADJOINING BASINS OR SUBBASINS AS WELL AS BEING SUBJECT TO OTHER RIGHTS ON YOUR SOURCE OF SUPPLY. FINALLY, YOUR WATER RIGHT MAY BE SUBJECT TO INDIAN RESERVED AND FEDERAL RESERVED WATER RIGHTS.

COMPLETE DETAILS REGARDING THE DNRC EXAMINATION RESULTS AND RELATED MATERIALS CAN BE REVIEWED AT THE OFFICE LOCATIONS IDENTIFIED IN THE DOCUMENT ENTITLED "NOTICE OF ENTRY OF TEMPORARY PRELIMINARY DECREE AND NOTICE OF AVAILABILITY."

SEE GENERAL FINDINGS OF FACT AND CONCLUSIONS OF LAW FOR FURTHER EXPLANATION OF YOUR CLAIMED WATER RIGHT. THESE FINDINGS CAN BE FOUND AS INDICATED IN THE DOCUMENT ENTITLED "NOTICE OF ENTRY OF TEMPORARY PRELIMINARY DECREE AND NOTICE OF AVAILABILITY." IF YOU NEED OBJECTION FORMS, OR HAVE QUESTIONS ABOUT WATER COURT PROCEDURES OR CHANGES TO YOUR RIGHT, YOU CAN CONTACT THE WATER COURT BY CALLING 1-800-624-3270 (WITHIN MONTANA ONLY) OR 1-406-586-4364, OR BY WRITING TO P.O. BOX 879, BOZEMAN MT 59771-0879.

04/11/94
PAGE 1,653

TEMPORARY PRELIMINARY DECREE
SOUTH END SUBBASIN - BITTERROOT RIVER
BASIN 76H
ABSTRACT OF WATER RIGHT CLAIM

WATER*RIGHT*NUMBER*76H*-W-104607-00

IMPORTANT NOTICE

YOUR WATER RIGHT AS SHOWN ON THIS ABSTRACT MAY HAVE CHANGES FROM YOUR WATER RIGHT AS CLAIMED OR AMENDED. AN ASTERISK (*) HAS BEEN PLACED NEXT TO EACH ITEM CHANGED BY THE DEPARTMENT OF NATURAL RESOURCES AND CONSERVATION (DNRC) DURING THE EXAMINATION PROCESS. THESE CHANGES ARE AUTHORIZED BY THE MONTANA WATER COURT OR THE WATER RIGHT CLAIM EXAMINATION RULES AS ADOPTED BY THE MONTANA SUPREME COURT.

OBJECTIONS MAY BE FILED ACCORDING TO THE PROCEDURES OUTLINED IN THE DOCUMENT ENTITLED "NOTICE OF ENTRY OF TEMPORARY PRELIMINARY DECREE AND NOTICE OF AVAILABILITY." UNLESS OBJECTED TO OR CALLED IN ON MOTION OF THE MONTANA WATER COURT IN THIS DECREE OR IN THE PRELIMINARY DECREE, THE ELEMENTS OF THIS CLAIMED WATER RIGHT WILL APPEAR IN THE FINAL DECREE AS SHOWN ON THIS ABSTRACT. (SEE SECTION 85-2-233, MONTANA CODE ANNOTATED.)

OWNERS: BISHOP ADRIAN H
300 BRYN MAWR
ST CHARLES MD 63301

BISHOP CHARLENE V
300 BRYN MAWR
ST CHARLES MD 63301

PURPOSE (USE): IRRIGATION
TYPE OF IRRIGATION SYSTEM: SPRINKLER

* SOURCE: MANMADE PIT, TRIB OF BITTERROOT RIVER
SOURCE TYPE: GROUNDWATER

* PRIORITY DATE: JUNE 30, 1959
TYPE OF HISTORICAL RIGHT: FILED

* FLOW RATE: 85.00 GPM (.19 CFS)

THE FLOW RATE OF THIS WATER RIGHT HAS BEEN REDUCED TO THE 17 GPM PER ACRE GUIDELINE. THE FLOW RATE MAY BE CONTESTED BY PROPER OBJECTION.

* VOLUME: THE TOTAL VOLUME OF THIS WATER RIGHT SHALL NOT EXCEED THE AMOUNT PUT TO HISTORICAL AND BENEFICIAL USE.

CLIMATIC AREA: 3

MAXIMUM ACRES: 5.00

PERIOD OF USE: APRIL 15 TO OCTOBER 04

POINT OF DIVERSION AND MEANS OF DIVERSION:

	LOT	BLK	QTR SEC	SEC	TWP	RGE	COUNTY	MEANS
01			NWNWSE	14	03N	21W	RAVALLI	PIT

* PLACE OF USE FOR IRRIGATION:

	ACRES	LOT	BLK	QTR SEC	SEC	TWP	RGE	COUNTY
001	5.00			NWNWSE	14	03N	21W	RAVALLI
TOTAL	5.00							

TEMPORARY PRELIMINARY DECREE
SOUTH END SUBBASIN - BITTERROOT RIVER
BASIN 76H
ABSTRACT OF WATER RIGHT CLAIM

WATER*RIGHT*NUMBER*76H*-W-104607-00* (CONTINUED)

REMARKS CONTINUED:

REMARKS:

NOTICE OF WATER RIGHT TRANSFER RECEIVED 03/18/91.

****
* THE DNRC EXAMINATION OF THIS CLAIM FOUND NO SIGNIFICANT FACTS, *
* DATA, OR ISSUES TO REPORT TO THE WATER COURT. *
****

A BETTER UNDERSTANDING OF YOUR CLAIMED WATER RIGHT CAN BE OBTAINED BY COMPARING YOUR RIGHT WITH OTHER CLAIMS IN THE BASIN. FOR EXAMPLE, COMPARE PRIORITY DATES, FLOW RATES, VOLUMES, OR ACRES IRRIGATED. ALSO, YOUR WATER RIGHT MAY BE SUBJECT TO WATER RIGHTS IN ADJOINING BASINS OR SUBBASINS AS WELL AS BEING SUBJECT TO OTHER RIGHTS ON YOUR SOURCE OF SUPPLY. FINALLY, YOUR WATER RIGHT MAY BE SUBJECT TO INDIAN RESERVED AND FEDERAL RESERVED WATER RIGHTS.

COMPLETE DETAILS REGARDING THE DNRC EXAMINATION RESULTS AND RELATED MATERIALS CAN BE REVIEWED AT THE OFFICE LOCATIONS IDENTIFIED IN THE DOCUMENT ENTITLED "NOTICE OF ENTRY OF TEMPORARY PRELIMINARY DECREE AND NOTICE OF AVAILABILITY."

SEE GENERAL FINDINGS OF FACT AND CONCLUSIONS OF LAW FOR FURTHER EXPLANATION OF YOUR CLAIMED WATER RIGHT. THESE FINDINGS CAN BE FOUND AS INDICATED IN THE DOCUMENT ENTITLED "NOTICE OF ENTRY OF TEMPORARY PRELIMINARY DECREE AND NOTICE OF AVAILABILITY." IF YOU NEED OBJECTION FORMS, OR HAVE QUESTIONS ABOUT WATER COURT PROCEDURES OR CHANGES TO YOUR RIGHT, YOU CAN CONTACT THE WATER COURT BY CALLING 1-800-624-3270 (WITHIN MONTANA ONLY) OR 1-406-586-4364, OR BY WRITING TO P.O. BOX 879, BOZEMAN MT 59771-0879.

04/11/94
PAGE 1,655

TEMPORARY PRELIMINARY DECREE
SOUTH END SUBBASIN - BITTERROOT RIVER
BASIN 76H
ABSTRACT OF WATER RIGHT CLAIM

WATER*RIGHT*NUMBER*76H*-W-104623-00

IMPORTANT NOTICE

YOUR WATER RIGHT AS SHOWN ON THIS ABSTRACT MAY HAVE CHANGES FROM YOUR WATER RIGHT AS CLAIMED OR AMENDED. AN ASTERISK (*) HAS BEEN PLACED NEXT TO EACH ITEM CHANGED BY THE DEPARTMENT OF NATURAL RESOURCES AND CONSERVATION (DNRC) DURING THE EXAMINATION PROCESS. THESE CHANGES ARE AUTHORIZED BY THE MONTANA WATER COURT OR THE WATER RIGHT CLAIM EXAMINATION RULES AS ADOPTED BY THE MONTANA SUPREME COURT.

OBJECTIONS MAY BE FILED ACCORDING TO THE PROCEDURES OUTLINED IN THE DOCUMENT ENTITLED "NOTICE OF ENTRY OF TEMPORARY PRELIMINARY DECREE AND NOTICE OF AVAILABILITY." UNLESS OBJECTED TO OR CALLED IN ON MOTION OF THE MONTANA WATER COURT IN THIS DECREE OR IN THE PRELIMINARY DECREE, THE ELEMENTS OF THIS CLAIMED WATER RIGHT WILL APPEAR IN THE FINAL DECREE AS SHOWN ON THIS ABSTRACT. (SEE SECTION 85-2-233, MONTANA CODE ANNOTATED.)

OWNERS: LEAVENS DON C
HART BENCH RD
DARBY MT 59829

LEAVENS LEWIS D
HART BENCH RD
DARBY MT 59829

LEAVENS BARBARA
HART BENCH RD
DARBY MT 59829

LEAVENS SUZANNE
HART BENCH RD
DARBY MT 59829

PURPOSE (USE): STOCK

SOURCE: BITTERROOT RIVER, WEST FORK
SOURCE TYPE: SURFACE WATER

PRIORITY DATE: APRIL 01, 1886
TYPE OF HISTORICAL RIGHT: DECREED

* FLOW RATE: NO FLOW RATE HAS BEEN DECREED BECAUSE THIS USE CONSISTS OF STOCK DRINKING DIRECTLY FROM THE SOURCE, OR FROM A DITCH SYSTEM.

* VOLUME: THIS WATER RIGHT INCLUDES THE AMOUNT OF WATER CONSUMPTIVELY USED FOR STOCK WATERING PURPOSES AT THE RATE OF 30 GALLONS PER DAY PER ANIMAL UNIT. ANIMAL UNITS SHALL BE BASED ON REASONABLE CARRYING CAPACITY AND HISTORICAL USE OF THE AREA SERVICED BY THIS WATER SOURCE.

PERIOD OF USE: JANUARY 01 TO DECEMBER 31

POINT OF DIVERSION AND MEANS OF DIVERSION:

	LOT	BLK	QTR	SEC	SEC	TWP	RGE	COUNTY	MEANS
01			SWNESE	23		02N	21W	RAVALLI	HEADGATE

TEMPORARY PRELIMINARY DECREE
SOUTH END SUBBASIN - BITTERROOT RIVER
BASIN 76H
ABSTRACT OF WATER RIGHT CLAIM

WATER*RIGHT*NUMBER*76H*-W-104623-00* (CONTINUED)

POINT OF DIVERSION CONTINUED:

DITCH NAME: ORR DITCH

PLACE OF USE FOR STOCK:

	ACRES	LOT	BLK	QTR SEC	SEC	TWP	RGE	COUNTY
001				SWSWSE	12	02N	21W	RAVALLI

REMARKS:

THE WATER RIGHTS LISTED FOLLOWING THIS STATEMENT ARE MULTIPLE USES OF THE SAME RIGHT. THE USE OF THIS RIGHT FOR SEVERAL PURPOSES DOES NOT INCREASE THE EXTENT OF THE WATER RIGHT. RATHER IT DECREES THE RIGHT TO ALTERNATE AND EXCHANGE THE USE (PURPOSE) OF THE WATER IN ACCORD WITH HISTORICAL PRACTICES. W104623-00, W104624-00, W104625-00.

****
* THE DNRC EXAMINATION OF THIS CLAIM FOUND NO SIGNIFICANT FACTS, *
* DATA, OR ISSUES TO REPORT TO THE WATER COURT. *
****

A BETTER UNDERSTANDING OF YOUR CLAIMED WATER RIGHT CAN BE OBTAINED BY COMPARING YOUR RIGHT WITH OTHER CLAIMS IN THE BASIN. FOR EXAMPLE, COMPARE PRIORITY DATES, FLOW RATES, VOLUMES, OR ACRES IRRIGATED. ALSO, YOUR WATER RIGHT MAY BE SUBJECT TO WATER RIGHTS IN ADJOINING BASINS OR SUBBASINS AS WELL AS BEING SUBJECT TO OTHER RIGHTS ON YOUR SOURCE OF SUPPLY. FINALLY, YOUR WATER RIGHT MAY BE SUBJECT TO INDIAN RESERVED AND FEDERAL RESERVED WATER RIGHTS.

COMPLETE DETAILS REGARDING THE DNRC EXAMINATION RESULTS AND RELATED MATERIALS CAN BE REVIEWED AT THE OFFICE LOCATIONS IDENTIFIED IN THE DOCUMENT ENTITLED "NOTICE OF ENTRY OF TEMPORARY PRELIMINARY DECREE AND NOTICE OF AVAILABILITY."

SEE GENERAL FINDINGS OF FACT AND CONCLUSIONS OF LAW FOR FURTHER EXPLANATION OF YOUR CLAIMED WATER RIGHT. THESE FINDINGS CAN BE FOUND AS INDICATED IN THE DOCUMENT ENTITLED "NOTICE OF ENTRY OF TEMPORARY PRELIMINARY DECREE AND NOTICE OF AVAILABILITY." IF YOU NEED OBJECTION FORMS, OR HAVE QUESTIONS ABOUT WATER COURT PROCEDURES OR CHANGES TO YOUR RIGHT, YOU CAN CONTACT THE WATER COURT BY CALLING 1-800-624-3270 (WITHIN MONTANA ONLY) OR 1-406-586-4364, OR BY WRITING TO P.O. BOX 879, BOZEMAN MT 59771-0879.

TEMPORARY PRELIMINARY DECREE
SOUTH END SUBBASIN - BITTERROOT RIVER
BASIN 76H
ABSTRACT OF WATER RIGHT CLAIM

WATER*RIGHT*NUMBER*76H*-W-104624-00

IMPORTANT NOTICE

YOUR WATER RIGHT AS SHOWN ON THIS ABSTRACT MAY HAVE CHANGES FROM YOUR WATER RIGHT AS CLAIMED OR AMENDED. AN ASTERISK (*) HAS BEEN PLACED NEXT TO EACH ITEM CHANGED BY THE DEPARTMENT OF NATURAL RESOURCES AND CONSERVATION (DNRC) DURING THE EXAMINATION PROCESS. THESE CHANGES ARE AUTHORIZED BY THE MONTANA WATER COURT OR THE WATER RIGHT CLAIM EXAMINATION RULES AS ADOPTED BY THE MONTANA SUPREME COURT.

OBJECTIONS MAY BE FILED ACCORDING TO THE PROCEDURES OUTLINED IN THE DOCUMENT ENTITLED "NOTICE OF ENTRY OF TEMPORARY PRELIMINARY DECREE AND NOTICE OF AVAILABILITY." UNLESS OBJECTED TO OR CALLED IN ON MOTION OF THE MONTANA WATER COURT IN THIS DECREE OR IN THE PRELIMINARY DECREE, THE ELEMENTS OF THIS CLAIMED WATER RIGHT WILL APPEAR IN THE FINAL DECREE AS SHOWN ON THIS ABSTRACT. (SEE SECTION 85-2-233, MONTANA CODE ANNOTATED.)

OWNERS: LEAVENS DON C
HART BENCH RD
DARBY MT 59829

LEAVENS LEWIS D
HART BENCH RD
DARBY MT 59829

LEAVENS BARBARA
HART BENCH RD
DARBY MT 59829

LEAVENS SUZANNE
HART BENCH RD
DARBY MT 59829

PURPOSE (USE): IRRIGATION
TYPE OF IRRIGATION SYSTEM: SPRINKLER

SOURCE: BITTERROOT RIVER, WEST FORK
SOURCE TYPE: SURFACE WATER

PRIORITY DATE: APRIL 01, 1866
TYPE OF HISTORICAL RIGHT: DECREED

FLOW RATE: 112.20 GPM (.25 CFS)

* VOLUME: THE TOTAL VOLUME OF THIS WATER RIGHT SHALL NOT EXCEED THE AMOUNT PUT TO HISTORICAL AND BENEFICIAL USE.

CLIMATIC AREA: 3

MAXIMUM ACRES: 3.50

PERIOD OF USE: APRIL 01 TO OCTOBER 31

POINT OF DIVERSION AND MEANS OF DIVERSION:

	LOT	BLK	QTR SEC	SEC	TWP	RGE	COUNTY	MEANS
01			SWNESE	23	02N	21W	RAVALLI	HEADGATE

TEMPORARY PRELIMINARY DECREE
SOUTH END SUBBASIN - BITTERROOT RIVER
BASIN 76H
ABSTRACT OF WATER RIGHT CLAIM

WATER*RIGHT*NUMBER*76H*-W-104624-00* (CONTINUED)

POINT OF DIVERSION CONTINUED:

DITCH NAME: ORR DITCH

PLACE OF USE FOR IRRIGATION:

	ACRES	LOT	BLK	QTR SEC	SEC	TWP	RGE	COUNTY
001	3.50			SWSWSE	12	02N	21W	RAVALLI
TOTAL	3.50							

REMARKS:

THE WATER RIGHTS LISTED FOLLOWING THIS STATEMENT ARE MULTIPLE USES OF THE SAME RIGHT. THE USE OF THIS RIGHT FOR SEVERAL PURPOSES DOES NOT INCREASE THE EXTENT OF THE WATER RIGHT. RATHER IT DECREES THE RIGHT TO ALTERNATE AND EXCHANGE THE USE (PURPOSE) OF THE WATER IN ACCORD WITH HISTORICAL PRACTICES. W104623-00, W104624-00, W104625-00.

****
* THE FOLLOWING ISSUES WERE IDENTIFIED BY THE DNRC DURING ITS *
* EXAMINATION OF THIS WATER RIGHT CLAIM. THESE ISSUES MAY REMAIN *
* UNRESOLVED IF NO OBJECTIONS ARE FILED. *
*
*
*
* THE CLAIMED FLOW RATE EXCEEDS THE 17 GPM PER ACRE *
* GUIDELINE AND CANNOT BE CONFIRMED DUE TO LACK OF DATA. *
* THE FLOW RATE EQUALS 32.05 GPM PER ACRE. *
*
*
****

A BETTER UNDERSTANDING OF YOUR CLAIMED WATER RIGHT CAN BE OBTAINED BY COMPARING YOUR RIGHT WITH OTHER CLAIMS IN THE BASIN. FOR EXAMPLE, COMPARE PRIORITY DATES, FLOW RATES, VOLUMES, OR ACRES IRRIGATED. ALSO, YOUR WATER RIGHT MAY BE SUBJECT TO WATER RIGHTS IN ADJOINING BASINS OR SUBBASINS AS WELL AS BEING SUBJECT TO OTHER RIGHTS ON YOUR SOURCE OF SUPPLY. FINALLY, YOUR WATER RIGHT MAY BE SUBJECT TO INDIAN RESERVED AND FEDERAL RESERVED WATER RIGHTS.

COMPLETE DETAILS REGARDING THE DNRC EXAMINATION RESULTS AND RELATED MATERIALS CAN BE REVIEWED AT THE OFFICE LOCATIONS IDENTIFIED IN THE DOCUMENT ENTITLED "NOTICE OF ENTRY OF TEMPORARY PRELIMINARY DECREE AND NOTICE OF AVAILABILITY."

SEE GENERAL FINDINGS OF FACT AND CONCLUSIONS OF LAW FOR FURTHER EXPLANATION OF YOUR CLAIMED WATER RIGHT. THESE FINDINGS CAN BE FOUND AS INDICATED IN THE DOCUMENT ENTITLED "NOTICE OF ENTRY OF TEMPORARY PRELIMINARY DECREE AND NOTICE OF AVAILABILITY." IF YOU NEED OBJECTION FORMS, OR HAVE QUESTIONS ABOUT WATER COURT PROCEDURES OR CHANGES TO YOUR RIGHT, YOU CAN CONTACT THE WATER COURT BY CALLING 1-800-624-3270 (WITHIN MONTANA ONLY) OR 1-406-586-4364, OR BY WRITING TO P.O. BOX 879, BOZEMAN MT 59771-0879.

TEMPORARY PRELIMINARY DECREE
SOUTH END SUBBASIN - BITTERROOT RIVER
BASIN 76H
ABSTRACT OF WATER RIGHT CLAIM

04/11/94
PAGE 1,659

WATER*RIGHT*NUMBER*76H*-W-104625-00

IMPORTANT NOTICE

YOUR WATER RIGHT AS SHOWN ON THIS ABSTRACT MAY HAVE CHANGES FROM YOUR WATER RIGHT AS CLAIMED OR AMENDED. AN ASTERISK (*) HAS BEEN PLACED NEXT TO EACH ITEM CHANGED BY THE DEPARTMENT OF NATURAL RESOURCES AND CONSERVATION (DNRC) DURING THE EXAMINATION PROCESS. THESE CHANGES ARE AUTHORIZED BY THE MONTANA WATER COURT OR THE WATER RIGHT CLAIM EXAMINATION RULES AS ADOPTED BY THE MONTANA SUPREME COURT.

OBJECTIONS MAY BE FILED ACCORDING TO THE PROCEDURES OUTLINED IN THE DOCUMENT ENTITLED "NOTICE OF ENTRY OF TEMPORARY PRELIMINARY DECREE AND NOTICE OF AVAILABILITY." UNLESS OBJECTED TO OR CALLED IN ON MOTION OF THE MONTANA WATER COURT IN THIS DECREE OR IN THE PRELIMINARY DECREE, THE ELEMENTS OF THIS CLAIMED WATER RIGHT WILL APPEAR IN THE FINAL DECREE AS SHOWN ON THIS ABSTRACT. (SEE SECTION 85-2-233, MONTANA CODE ANNOTATED.)

OWNERS: LEAVENS DON C
HART BENCH RD
DARBY MT 59829

LEAVENS LEWIS D
HART BENCH RD
DARBY MT 59829

LEAVENS BARBARA
HART BENCH RD
DARBY MT 59829

LEAVENS SUZANNE
HART BENCH RD
DARBY MT 59829

PURPOSE (USE): DOMESTIC

SOURCE: BITTERROOT RIVER, WEST FORK
SOURCE TYPE: SURFACE WATER

PRIORITY DATE: APRIL 01, 1886
TYPE OF HISTORICAL RIGHT: DECREED

FLOW RATE: 25.10 GPM (.06 CFS)

VOLUME: 6.00 AF
(NUMBER OF HOUSEHOLDS: 2)

MAXIMUM ACRES: 2.00

PERIOD OF USE: JANUARY 01 TO DECEMBER 31

POINT OF DIVERSION AND MEANS OF DIVERSION:

	LOT	BLK	QTR SEC	SEC	TWP	RGE	COUNTY	MEANS
01			SWNESE	23	02N	21W	RAVALLI	HEADGATE

DITCH NAME: ORR DITCH

PLACE OF USE FOR DOMESTIC:

TEMPORARY PRELIMINARY DECREE
SOUTH END SUBBASIN - BITTERROOT RIVER
BASIN 76H
ABSTRACT OF WATER RIGHT CLAIM

WATER*RIGHT*NUMBER*76H*-W-104625-00*(CONTINUED)

PLACE OF USE CONTINUED:

	ACRES	LOT	BLK	QTR SEC	SEC	TWP	RGE	COUNTY
001	2.00			SWSWSE	12	02N	21W	RAVALLI
TOTAL	2.00							

REMARKS:

THE FLOW RATE WAS AMENDED BY THE CLAIMANT ON 12/07/89.

THE WATER RIGHTS LISTED FOLLOWING THIS STATEMENT ARE MULTIPLE USES OF THE SAME RIGHT. THE USE OF THIS RIGHT FOR SEVERAL PURPOSES DOES NOT INCREASE THE EXTENT OF THE WATER RIGHT, RATHER IT DECREES THE RIGHT TO ALTERNATE AND EXCHANGE THE USE (PURPOSE) OF THE WATER IN ACCORD WITH HISTORICAL PRACTICES. W104623-00, W104624-00, W104625-00.

****
* THE DNRC EXAMINATION OF THIS CLAIM FOUND NO SIGNIFICANT FACTS, *
* DATA, OR ISSUES TO REPORT TO THE WATER COURT. *
****

A BETTER UNDERSTANDING OF YOUR CLAIMED WATER RIGHT CAN BE OBTAINED BY COMPARING YOUR RIGHT WITH OTHER CLAIMS IN THE BASIN. FOR EXAMPLE, COMPARE PRIORITY DATES, FLOW RATES, VOLUMES, OR ACRES IRRIGATED. ALSO, YOUR WATER RIGHT MAY BE SUBJECT TO WATER RIGHTS IN ADJOINING BASINS OR SUBBASINS AS WELL AS BEING SUBJECT TO OTHER RIGHTS ON YOUR SOURCE OF SUPPLY. FINALLY, YOUR WATER RIGHT MAY BE SUBJECT TO INDIAN RESERVED AND FEDERAL RESERVED WATER RIGHTS.

COMPLETE DETAILS REGARDING THE DNRC EXAMINATION RESULTS AND RELATED MATERIALS CAN BE REVIEWED AT THE OFFICE LOCATIONS IDENTIFIED IN THE DOCUMENT ENTITLED "NOTICE OF ENTRY OF TEMPORARY PRELIMINARY DECREE AND NOTICE OF AVAILABILITY."

SEE GENERAL FINDINGS OF FACT AND CONCLUSIONS OF LAW FOR FURTHER EXPLANATION OF YOUR CLAIMED WATER RIGHT. THESE FINDINGS CAN BE FOUND AS INDICATED IN THE DOCUMENT ENTITLED "NOTICE OF ENTRY OF TEMPORARY PRELIMINARY DECREE AND NOTICE OF AVAILABILITY." IF YOU NEED OBJECTION FORMS, OR HAVE QUESTIONS ABOUT WATER COURT PROCEDURES OR CHANGES TO YOUR RIGHT, YOU CAN CONTACT THE WATER COURT BY CALLING 1-800-624-3270 (WITHIN MONTANA ONLY) OR 1-406-586-4364, OR BY WRITING TO P.O. BOX 879, BOZEMAN MT 59771-0879.

TEMPORARY PRELIMINARY DECREE
SOUTH END SUBBASIN - BITTERROOT RIVER
BASIN 76H
ABSTRACT OF WATER RIGHT CLAIM

WATER*RIGHT*NUMBER*76H*-W-104930-00

IMPORTANT NOTICE

YOUR WATER RIGHT AS SHOWN ON THIS ABSTRACT MAY HAVE CHANGES FROM YOUR WATER RIGHT AS CLAIMED OR AMENDED. AN ASTERISK (*) HAS BEEN PLACED NEXT TO EACH ITEM CHANGED BY THE DEPARTMENT OF NATURAL RESOURCES AND CONSERVATION (DNRC) DURING THE EXAMINATION PROCESS. THESE CHANGES ARE AUTHORIZED BY THE MONTANA WATER COURT OR THE WATER RIGHT CLAIM EXAMINATION RULES AS ADOPTED BY THE MONTANA SUPREME COURT.

OBJECTIONS MAY BE FILED ACCORDING TO THE PROCEDURES OUTLINED IN THE DOCUMENT ENTITLED "NOTICE OF ENTRY OF TEMPORARY PRELIMINARY DECREE AND NOTICE OF AVAILABILITY." UNLESS OBJECTED TO OR CALLED IN ON MOTION OF THE MONTANA WATER COURT IN THIS DECREE OR IN THE PRELIMINARY DECREE, THE ELEMENTS OF THIS CLAIMED WATER RIGHT WILL APPEAR IN THE FINAL DECREE AS SHOWN ON THIS ABSTRACT. (SEE SECTION 85-2-233, MONTANA CODE ANNOTATED.)

* OWNERS: ROSS, III T E
3115 LUPER CR
HATTIESBURG MI 39401

ROSS NELL
3115 LUPER CR
HATTIESBURG MI 39401

PURPOSE (USE): IRRIGATION
TYPE OF IRRIGATION SYSTEM: FLOOD

SOURCE: LAVENE CREEK
SOURCE TYPE: SURFACE WATER

PRIORITY DATE: MAY 01, 1893
TYPE OF HISTORICAL RIGHT: FILED

* FLOW RATE: 1.25 CFS

THE FLOW RATE OF THIS WATER RIGHT HAS BEEN REDUCED TO THE 17 GPM PER ACRE GUIDELINE. THE FLOW RATE MAY BE CONTESTED BY PROPER OBJECTION.

* VOLUME: THE TOTAL VOLUME OF THIS WATER RIGHT SHALL NOT EXCEED THE AMOUNT PUT TO HISTORICAL AND BENEFICIAL USE.

CLIMATIC AREA: 4

MAXIMUM ACRES: 33.00

PERIOD OF USE: APRIL 01 TO SEPTEMBER 30

POINT OF DIVERSION AND MEANS OF DIVERSION:

	LOT	BLK	QTR SEC	SEC	TWP	RGE	COUNTY	MEANS
01			NENENW	17	01N	21W	RAVALLI	HEADGATE

DITCH NAME: DORGAN DITCH

* PLACE OF USE FOR IRRIGATION:

	ACRES	LOT	BLK	QTR SEC	SEC	TWP	RGE	COUNTY
001	2.00			S2NENW	17	01N	21W	RAVALLI

TEMPORARY PRELIMINARY DECREE
SOUTH END SUBBASIN - BITTERROOT RIVER
BASIN 76H
ABSTRACT OF WATER RIGHT CLAIM

WATER*RIGHT*NUMBER*76H*-W-104930-00* (CONTINUED)

PLACE OF USE CONTINUED:

002	1.00	NWSENW	17	01N	21W	RAVALLI
003	2.00	SWSENW	17	01N	21W	RAVALLI
004	7.00	NENESW	17	01N	21W	RAVALLI
005	2.00	SENESW	17	01N	21W	RAVALLI
006	10.00	NESENW	17	01N	21W	RAVALLI
007	9.00	SESENW	17	01N	21W	RAVALLI
TOTAL	33.00					

REMARKS:

THE WATER RIGHTS FOLLOWING THIS STATEMENT ARE SUPPLEMENTAL WHICH MEANS THE RIGHTS HAVE OVERLAPPING PLACES OF USE. THE RIGHTS CAN BE COMBINED TO IRRIGATE ONLY OVERLAPPING PARCELS OF THE CLAIMANT'S TOTAL 48.00 ACRES. EACH RIGHT IS LIMITED TO THE FLOW RATE AND PLACE OF USE OF THAT INDIVIDUAL RIGHT. THE SUM TOTAL VOLUME OF THESE WATER RIGHTS SHALL NOT EXCEED THE AMOUNT PUT TO HISTORICAL AND BENEFICIAL USE. W104930-00, W104931-00.

NOTICE OF WATER RIGHT TRANSFER RECEIVED 10/21/92.

****
* THE DNRC EXAMINATION OF THIS CLAIM FOUND NO SIGNIFICANT FACTS, *
* DATA, OR ISSUES TO REPORT TO THE WATER COURT. *
****

A BETTER UNDERSTANDING OF YOUR CLAIMED WATER RIGHT CAN BE OBTAINED BY COMPARING YOUR RIGHT WITH OTHER CLAIMS IN THE BASIN. FOR EXAMPLE, COMPARE PRIORITY DATES, FLOW RATES, VOLUMES, OR ACRES IRRIGATED. ALSO, YOUR WATER RIGHT MAY BE SUBJECT TO WATER RIGHTS IN ADJOINING BASINS OR SUBBASINS AS WELL AS BEING SUBJECT TO OTHER RIGHTS ON YOUR SOURCE OF SUPPLY. FINALLY, YOUR WATER RIGHT MAY BE SUBJECT TO INDIAN RESERVED AND FEDERAL RESERVED WATER RIGHTS.

COMPLETE DETAILS REGARDING THE DNRC EXAMINATION RESULTS AND RELATED MATERIALS CAN BE REVIEWED AT THE OFFICE LOCATIONS IDENTIFIED IN THE DOCUMENT ENTITLED "NOTICE OF ENTRY OF TEMPORARY PRELIMINARY DECREE AND NOTICE OF AVAILABILITY."

SEE GENERAL FINDINGS OF FACT AND CONCLUSIONS OF LAW FOR FURTHER EXPLANATION OF YOUR CLAIMED WATER RIGHT. THESE FINDINGS CAN BE FOUND AS INDICATED IN THE DOCUMENT ENTITLED "NOTICE OF ENTRY OF TEMPORARY PRELIMINARY DECREE AND NOTICE OF AVAILABILITY." IF YOU NEED OBJECTION FORMS, OR HAVE QUESTIONS ABOUT WATER COURT PROCEDURES OR CHANGES TO YOUR RIGHT, YOU CAN CONTACT THE WATER COURT BY CALLING 1-800-624-3270 (WITHIN MONTANA ONLY) OR 1-406-586-4364, OR BY WRITING TO P.O. BOX 879, BOZEMAN MT 59771-0879.

TEMPORARY PRELIMINARY DECREE
SOUTH END SUBBASIN - BITTERROOT RIVER
BASIN 76H
ABSTRACT OF WATER RIGHT CLAIM

WATER*RIGHT*NUMBER*76H*-W-104931-00

IMPORTANT NOTICE

YOUR WATER RIGHT AS SHOWN ON THIS ABSTRACT MAY HAVE CHANGES FROM YOUR WATER RIGHT AS CLAIMED OR AMENDED. AN ASTERISK (*) HAS BEEN PLACED NEXT TO EACH ITEM CHANGED BY THE DEPARTMENT OF NATURAL RESOURCES AND CONSERVATION (DNRC) DURING THE EXAMINATION PROCESS. THESE CHANGES ARE AUTHORIZED BY THE MONTANA WATER COURT OR THE WATER RIGHT CLAIM EXAMINATION RULES AS ADOPTED BY THE MONTANA SUPREME COURT.

OBJECTIONS MAY BE FILED ACCORDING TO THE PROCEDURES OUTLINED IN THE DOCUMENT ENTITLED "NOTICE OF ENTRY OF TEMPORARY PRELIMINARY DECREE AND NOTICE OF AVAILABILITY." UNLESS OBJECTED TO OR CALLED IN ON MOTION OF THE MONTANA WATER COURT IN THIS DECREE OR IN THE PRELIMINARY DECREE, THE ELEMENTS OF THIS CLAIMED WATER RIGHT WILL APPEAR IN THE FINAL DECREE AS SHOWN ON THIS ABSTRACT. (SEE SECTION 85-2-233, MONTANA CODE ANNOTATED.)

OWNERS: ROSS, III T E
3115 LUPER DR
HATTIESBURG MI 39401

ROSS NELL
3115 LUPER DR
HATTIESBURG MI 39401

PURPOSE (USE): IRRIGATION
TYPE OF IRRIGATION SYSTEM: FLOOD

SOURCE: BITTERROOT RIVER, WEST FORK
SOURCE TYPE: SURFACE WATER

PRIORITY DATE: OCTOBER 27, 1908
TYPE OF HISTORICAL RIGHT: FILED

FLOW RATE: 816.00 GPM

* VOLUME: THE TOTAL VOLUME OF THIS WATER RIGHT SHALL NOT EXCEED THE AMOUNT PUT TO HISTORICAL AND BENEFICIAL USE.

CLIMATIC AREA: 4

MAXIMUM ACRES: 48.00

PERIOD OF USE: APRIL 01 TO SEPTEMBER 30

POINT OF DIVERSION AND MEANS OF DIVERSION:

	LOT	BLK	QTR SEC	SEC	TWP	RGE	COUNTY	MEANS
01			SESENW	20	01N	21W	RAVALLI	HEADGATE

DITCH NAME: DORGAN DITCH

* PLACE OF USE FOR IRRIGATION:

	ACRES	LOT	BLK	QTR SEC	SEC	TWP	RGE	COUNTY
001	33.00			SENW	17	01N	21W	RAVALLI
002	9.00			NESW	17	01N	21W	RAVALLI
003	6.00			S2NENW	17	01N	21W	RAVALLI
TOTAL	48.00							

TEMPORARY PRELIMINARY DECREE
SOUTH END SUBBASIN - BITTERROOT RIVER
BASIN 76H
ABSTRACT OF WATER RIGHT CLAIM

WATER*RIGHT*NUMBER*76H*-W-104931-00*(CONTINUED)

REMARKS CONTINUED:

REMARKS:

THE FOLLOWING ELEMENTS WERE AMENDED BY THE CLAIMANT ON 06/26/90: MAXIMUM ACRES, PLACE OF USE, FLOW RATE.

THE WATER RIGHTS FOLLOWING THIS STATEMENT ARE SUPPLEMENTAL WHICH MEANS THE RIGHTS HAVE OVERLAPPING PLACES OF USE. THE RIGHTS CAN BE COMBINED TO IRRIGATE ONLY OVERLAPPING PARCELS OF THE CLAIMANT'S TOTAL 48.00 ACRES. EACH RIGHT IS LIMITED TO THE FLOW RATE AND PLACE OF USE OF THAT INDIVIDUAL RIGHT. THE SUM TOTAL VOLUME OF THESE WATER RIGHTS SHALL NOT EXCEED THE AMOUNT PUT TO HISTORICAL AND BENEFICIAL USE. W104930-00, W104931-00.

NOTICE OF WATER RIGHT TRANSFER RECEIVED 10/21/92.

****
* THE FOLLOWING ISSUES WERE IDENTIFIED BY THE DNRC DURING ITS EXAMINATION OF THIS WATER RIGHT CLAIM. THESE ISSUES MAY REMAIN UNRESOLVED IF NO OBJECTIONS ARE FILED.
*
* FLOW RATE MAY REQUIRE MODIFICATION BASED ON RESOLUTION OF MAXIMUM ACRES ISSUE.
*
* ACCORDING TO INFORMATION IN THE CLAIM FILE, THE PLACE OF USE HAS NOT BEEN IRRIGATED SINCE THE LATE 1950'S. SEE CLAIM FILE FOR FURTHER INFORMATION.
*
* USDA AERIAL PHOTOGRAPH NO. 179-83, DATED 08/02/79, APPEARS TO INDICATE 33.00 ACRES IRRIGATED. A DESCRIPTION OF THESE ACRES IS IN THE CLAIM FILE.
*
* THE RAVALLI COUNTY WATER RESOURCES SURVEY (1958) APPEARS TO INDICATE 23.00 ACRES IRRIGATED. A DESCRIPTION OF THESE ACRES IS IN THE CLAIM FILE.
*
* THE PRIORITY DATE MAY BE QUESTIONABLE. THIS CLAIM IS FOR A FILED APPROPRIATION ON THE WEST FORK OF THE BITTERROOT RIVER WITH A PRIORITY DATE PREDATING CASE NO. 1287, RAVALLI COUNTY.
*
* THE MAXIMUM COMBINED ACRES FOR THIS GROUP OF SUPPLEMENTAL CLAIMS MAY REQUIRE MODIFICATION PENDING RESOLUTION OF MAXIMUM IRRIGATED ACRES ISSUE.
*
****

A BETTER UNDERSTANDING OF YOUR CLAIMED WATER RIGHT CAN BE OBTAINED BY COMPARING YOUR RIGHT WITH OTHER CLAIMS IN THE BASIN. FOR EXAMPLE, COMPARE PRIORITY DATES, FLOW RATES, VOLUMES, OR ACRES IRRIGATED. ALSO, YOUR WATER RIGHT MAY BE SUBJECT TO WATER RIGHTS IN ADJOINING BASINS OR SUBBASINS AS WELL AS BEING SUBJECT TO OTHER RIGHTS ON YOUR SOURCE OF SUPPLY. FINALLY, YOUR WATER RIGHT MAY BE SUBJECT TO INDIAN RESERVED AND FEDERAL RESERVED WATER RIGHTS.

TEMPORARY PRELIMINARY DECREE
SOUTH END SUBBASIN - BITTERROOT RIVER
BASIN 76H
ABSTRACT OF WATER RIGHT CLAIM

WATER*RIGHT*NUMBER*76H*-W-104931-00* (CONTINUED)

COMPLETE DETAILS REGARDING THE DNRC EXAMINATION RESULTS AND RELATED MATERIALS CAN BE REVIEWED AT THE OFFICE LOCATIONS IDENTIFIED IN THE DOCUMENT ENTITLED "NOTICE OF ENTRY OF TEMPORARY PRELIMINARY DECREE AND NOTICE OF AVAILABILITY."

SEE GENERAL FINDINGS OF FACT AND CONCLUSIONS OF LAW FOR FURTHER EXPLANATION OF YOUR CLAIMED WATER RIGHT. THESE FINDINGS CAN BE FOUND AS INDICATED IN THE DOCUMENT ENTITLED "NOTICE OF ENTRY OF TEMPORARY PRELIMINARY DECREE AND NOTICE OF AVAILABILITY." IF YOU NEED OBJECTION FORMS, OR HAVE QUESTIONS ABOUT WATER COURT PROCEDURES OR CHANGES TO YOUR RIGHT, YOU CAN CONTACT THE WATER COURT BY CALLING 1-800-624-3270 (WITHIN MONTANA ONLY) OR 1-406-586-4364, OR BY WRITING TO P.O. BOX 879, BOZEMAN MT 59771-0879.

TEMPORARY PRELIMINARY DECREE
SOUTH END SUBBASIN - BITTERROOT RIVER
BASIN 76H
ABSTRACT OF WATER RIGHT CLAIM

WATER*RIGHT*NUMBER*76H*-W-104932-00

IMPORTANT NOTICE

YOUR WATER RIGHT AS SHOWN ON THIS ABSTRACT MAY HAVE CHANGES FROM YOUR WATER RIGHT AS CLAIMED OR AMENDED. AN ASTERISK (*) HAS BEEN PLACED NEXT TO EACH ITEM CHANGED BY THE DEPARTMENT OF NATURAL RESOURCES AND CONSERVATION (DNRC) DURING THE EXAMINATION PROCESS. THESE CHANGES ARE AUTHORIZED BY THE MONTANA WATER COURT OR THE WATER RIGHT CLAIM EXAMINATION RULES AS ADOPTED BY THE MONTANA SUPREME COURT.

OBJECTIONS MAY BE FILED ACCORDING TO THE PROCEDURES OUTLINED IN THE DOCUMENT ENTITLED "NOTICE OF ENTRY OF TEMPORARY PRELIMINARY DECREE AND NOTICE OF AVAILABILITY." UNLESS OBJECTED TO OR CALLED IN ON MOTION OF THE MONTANA WATER COURT IN THIS DECREE OR IN THE PRELIMINARY DECREE, THE ELEMENTS OF THIS CLAIMED WATER RIGHT WILL APPEAR IN THE FINAL DECREE AS SHOWN ON THIS ABSTRACT. (SEE SECTION 85-2-233, MONTANA CODE ANNOTATED.)

OWNERS: MARKS RANDOLPH C
4116 ABINGDON LN
BIRMINGHAM AL 34526

MARKS ELIZABETH C
4116 ABINGDON LN
BIRMINGHAM AL 34526

SHAW M W
4116 ABINGDON LN
BIRMINGHAM AL 34526

SHAW ANN J
4116 ABINGDON LN
BIRMINGHAM AL 34526

SHAW PIERCE J
4116 ABINGDON LN
BIRMINGHAM AL 34526

SHAW DEBORAH S
4116 ABINGDON LN
BIRMINGHAM AL 34526

PURPOSE (USE): IRRIGATION
TYPE OF IRRIGATION SYSTEM: FLOOD

SOURCE: WEST CREEK
SOURCE TYPE: SURFACE WATER

PRIORITY DATE: AUGUST 20, 1905
TYPE OF HISTORICAL RIGHT: FILED

FLOW RATE: 850.00 GPM

* VOLUME: THE TOTAL VOLUME OF THIS WATER RIGHT SHALL NOT EXCEED THE AMOUNT PUT TO HISTORICAL AND BENEFICIAL USE.

CLIMATIC AREA: 4

MAXIMUM ACRES: 50.00

PERIOD OF USE: APRIL 01 TO SEPTEMBER 30

POINT OF DIVERSION AND MEANS OF DIVERSION:

TEMPORARY PRELIMINARY DECREE
SOUTH END SUBBASIN - BITTERROOT RIVER
BASIN 76H
ABSTRACT OF WATER RIGHT CLAIM

WATER RIGHT NUMBER 76H -W-104932-00 (CONTINUED)

POINT OF DIVERSION CONTINUED:

	LOT	BLK	QTR	SEC	SEC	TWP	RGE	COUNTY	MEANS
01			NESESW		27	02S	22W	RAVALLI	HEADGATE

DITCH NAME: MALLOY DITCH

PLACE OF USE FOR IRRIGATION:

	ACRES	LOT	BLK	QTR	SEC	SEC	TWP	RGE	COUNTY
001	25.00			NWSE		27	02S	22W	RAVALLI
002	25.00			SWNE		27	02S	22W	RAVALLI
TOTAL	50.00								

REMARKS:

THE FOLLOWING ELEMENTS WERE AMENDED BY THE CLAIMANT ON 06/26/90: POINT OF DIVERSION, MAXIMUM ACRES, PLACE OF USE, FLOW RATE.

NOTICE OF WATER RIGHT TRANSFER RECEIVED 12/10/90.

****
* THE FOLLOWING ISSUES WERE IDENTIFIED BY THE DNRC DURING ITS EXAMINATION OF THIS WATER RIGHT CLAIM. THESE ISSUES MAY REMAIN UNRESOLVED IF NO OBJECTIONS ARE FILED.
*
* FLOW RATE MAY REQUIRE MODIFICATION BASED ON RESOLUTION OF MAXIMUM ACRES ISSUE.
*
* USDA AERIAL PHOTOGRAPH NO. 179-96, DATED 08/02/79, APPEARS TO INDICATE 3.00 ACRES IRRIGATED. A DESCRIPTION OF THESE ACRES IS IN THE CLAIM FILE.
*
* THE RAVALLI COUNTY WATER RESOURCES SURVEY (1958) APPEARS TO INDICATE 0.00 ACRES IRRIGATED.
*
****

A BETTER UNDERSTANDING OF YOUR CLAIMED WATER RIGHT CAN BE OBTAINED BY COMPARING YOUR RIGHT WITH OTHER CLAIMS IN THE BASIN. FOR EXAMPLE, COMPARE PRIORITY DATES, FLOW RATES, VOLUMES, OR ACRES IRRIGATED. ALSO, YOUR WATER RIGHT MAY BE SUBJECT TO WATER RIGHTS IN ADJOINING BASINS OR SUBBASINS AS WELL AS BEING SUBJECT TO OTHER RIGHTS ON YOUR SOURCE OF SUPPLY. FINALLY, YOUR WATER RIGHT MAY BE SUBJECT TO INDIAN RESERVED AND FEDERAL RESERVED WATER RIGHTS.

COMPLETE DETAILS REGARDING THE DNRC EXAMINATION RESULTS AND RELATED MATERIALS CAN BE REVIEWED AT THE OFFICE LOCATIONS IDENTIFIED IN THE DOCUMENT ENTITLED "NOTICE OF ENTRY OF TEMPORARY PRELIMINARY DECREE AND NOTICE OF AVAILABILITY."

SEE GENERAL FINDINGS OF FACT AND CONCLUSIONS OF LAW FOR FURTHER EXPLANATION OF YOUR CLAIMED WATER RIGHT. THESE FINDINGS CAN BE FOUND AS INDICATED IN THE DOCUMENT ENTITLED "NOTICE OF ENTRY OF TEMPORARY PRELIMINARY DECREE AND NOTICE OF AVAILABILITY." IF YOU NEED OBJECTION FORMS, OR HAVE QUESTIONS ABOUT WATER COURT PROCEDURES OR CHANGES TO YOUR RIGHT, YOU CAN CONTACT THE WATER COURT BY CALLING 1-800-624-3270 (WITHIN MONTANA ONLY) OR 1-406-586-4364, OR BY WRITING TO P.O. BOX 879, BOZEMAN MT 59771-0879.

04/11/94
PAGE 1,668

TEMPORARY PRELIMINARY DECREE
SOUTH END SUBBASIN - BITTERROOT RIVER
BASIN 76H
ABSTRACT OF WATER RIGHT CLAIM

WATER*RIGHT*NUMBER*76H*-W-104961-00

IMPORTANT NOTICE

YOUR WATER RIGHT AS SHOWN ON THIS ABSTRACT MAY HAVE CHANGES FROM YOUR WATER RIGHT AS CLAIMED OR AMENDED. AN ASTERISK (*) HAS BEEN PLACED NEXT TO EACH ITEM CHANGED BY THE DEPARTMENT OF NATURAL RESOURCES AND CONSERVATION (DNRC) DURING THE EXAMINATION PROCESS. THESE CHANGES ARE AUTHORIZED BY THE MONTANA WATER COURT OR THE WATER RIGHT CLAIM EXAMINATION RULES AS ADOPTED BY THE MONTANA SUPREME COURT.

OBJECTIONS MAY BE FILED ACCORDING TO THE PROCEDURES OUTLINED IN THE DOCUMENT ENTITLED "NOTICE OF ENTRY OF TEMPORARY PRELIMINARY DECREE AND NOTICE OF AVAILABILITY." UNLESS OBJECTED TO OR CALLED IN ON MOTION OF THE MONTANA WATER COURT IN THIS DECREE OR IN THE PRELIMINARY DECREE, THE ELEMENTS OF THIS CLAIMED WATER RIGHT WILL APPEAR IN THE FINAL DECREE AS SHOWN ON THIS ABSTRACT. (SEE SECTION 85-2-233, MONTANA CODE ANNOTATED.)

OWNERS: CONSOLIDATED EXPORTERS INC
PO BOX 9220
CANTON OH 44711

PURPOSE (USE): IRRIGATION
TYPE OF IRRIGATION SYSTEM: FLOOD

SOURCE: BITTERROOT RIVER, WEST FORK
SOURCE TYPE: SURFACE WATER

PRIORITY DATE: JULY 01, 1930
TYPE OF HISTORICAL RIGHT: FILED

FLOW RATE: 1.00 CFS

* VOLUME: THE TOTAL VOLUME OF THIS WATER RIGHT SHALL NOT EXCEED THE AMOUNT PUT TO HISTORICAL AND BENEFICIAL USE.

CLIMATIC AREA: 4

MAXIMUM ACRES: 35.00

PERIOD OF USE: APRIL 15 TO OCTOBER 19

POINT OF DIVERSION AND MEANS OF DIVERSION:

	LOT	BLK	QTR SEC	SEC	TWP	RGE	COUNTY	MEANS
01			NWSESE	22	02S	22W	RAVALLI	HEADGATE

DITCH NAME: GETTRUP DITCH

PLACE OF USE FOR IRRIGATION:

	ACRES	LOT	BLK	QTR SEC	SEC	TWP	RGE	COUNTY
001	20.00	(GOVT)	3	NENW	22	02S	22W	RAVALLI
002	15.00			SESW	15	02S	22W	RAVALLI
TOTAL	35.00							

WATER RIGHT NO.		WATER RIGHT NO.		WATER RIGHT NO.	
0503366	A01	0503677	J04	0503999	D08
0503667	B01	0503678	K04	0504000	E08
0503668	C01	0503679	L04	0504001	F08
0503669	D01	0503680	M04	0504002	G08
0503670	E01	0503681	N04	0504003	H08
0503671	F01	0503682	O04	0504004	I08
0503672	G01	0503683	A05	0504004	J08
0503673	H01	0503684	B05	0504004	K08
0503674	I01	0503685	C05	0504005	L08
0503674	J01	0503685	D05	0504005	M08
0503675	K01	0503685	E05	0504006	N08
0503676	L01	0503685	F05	0504007	O08
0503676	M01	0503685	G05	0504007	A09
0503677	N01	0503685	H05	0504008	B09
0503677	O01	0503685	I05	0504008	C09
0503678	A02	0503685	J05	0504009	D09
0503678	B02	0503685	K05	0504009	E09
0503679	C02	0503685	L05	0504010	F09
0503679	D02	0503685	M05	0504011	G09
0503680	E02	0503685	N05	0504012	H09
0503680	F02	0503685	O05	0504013	I09
0503681	G02	0503686	A06	0504014	J09
0503681	H02	0503686	B06	0504014	K09
0503682	I02	0503686	C06	0504015	L09
0503682	J02	0503686	D06	0504015	M09
0503683	K02	0503686	E06	0504016	N09
0503683	L02	0503686	F06	0504016	O09
0503684	M02	0503686	G06	0504017	A10
0503684	N02	0503686	H06	0504017	B10
0503685	O02	0503686	I06	0504018	C10
0503686	A03	0503686	J06	0504018	D10
0503687	B03	0503687	K06	0504019	E10
0503687	C03	0503687	L06	0504019	F10
0503688	D03	0503688	M06	0504020	G10
0503688	E03	0503688	N06	0504020	H10
0503689	F03	0503689	O06	0504021	I10
0503689	G03	0503690	A07	0504021	J10
0503690	H03	0503690	B07	0504022	K10
0503690	I03	0503691	C07	0504022	L10
0503691	J03	0503691	D07	0504023	M10
0503691	K03	0503692	E07	0504023	N10
0503692	L03	0503692	F07	0504024	O10
0503692	M03	0503693	G07	0504024	A11
0503693	N03	0503693	H07	0504025	B11
0503693	O03	0503693	I07	0504025	C11
0503694	A04	0503694	J07	0504026	D11
0503694	B04	0503694	K07	0504026	E11
0503695	C04	0503695	L07	0504027	F11
0503696	D04	0503696	M07	0504027	G11
0503696	E04	0503696	N07	0504028	H11
0503697	F04	0503697	O07	0504028	I11
0503697	G04	0503697	A08	0504029	J11
0503698	H04	0503698	B08	0504029	K11
0503698	I04	0503698	C08	0504030	L11

WATER RIGHT NO.



WATER RIGHT NO.

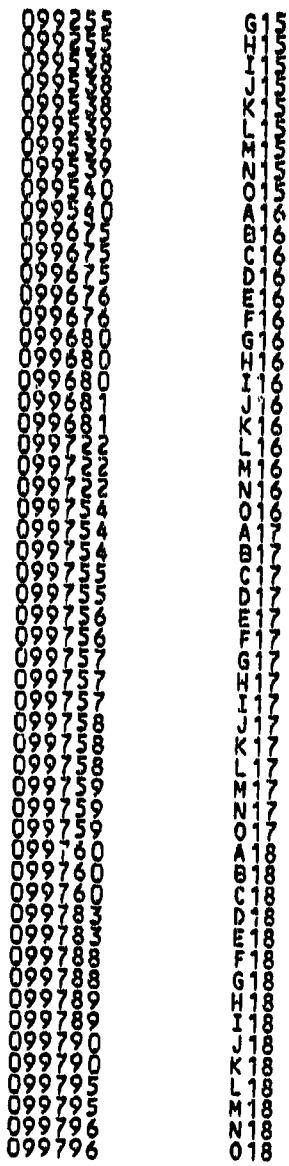

WATER RIGHT NO.

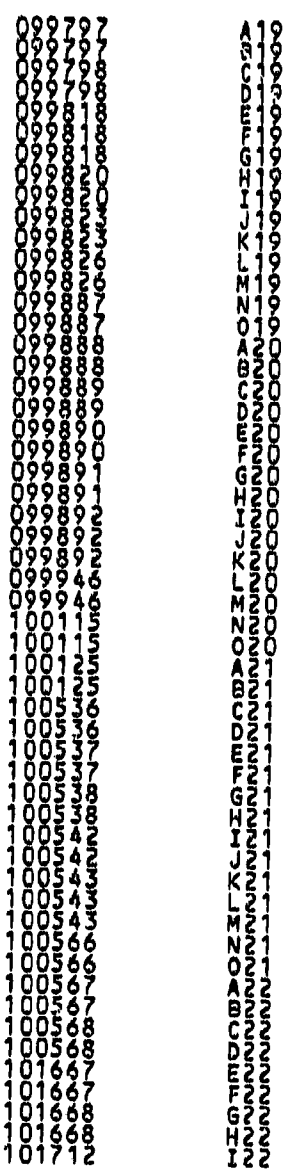

WATER RIGHT NO.

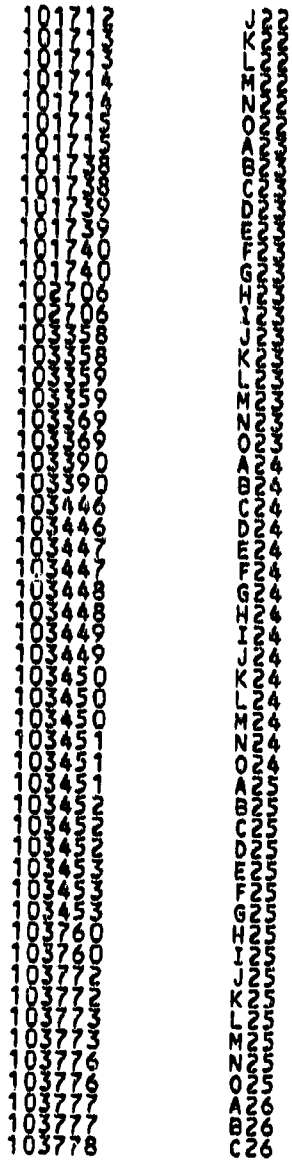

WATER RIGHT NO.

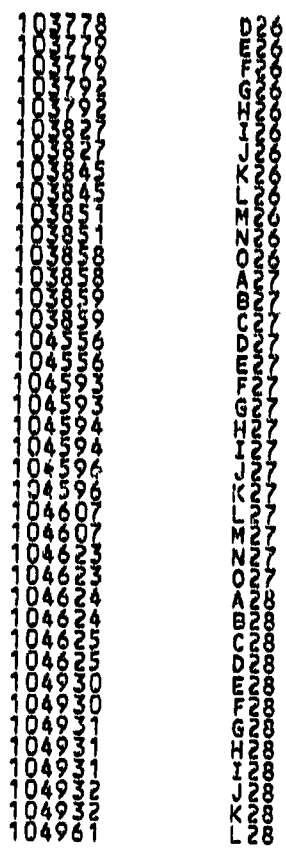

WATER RIGHT NO.

TEMPORARY PRELIMINARY DECREE
SOUTH END SUBBASIN - BITTERROOT RIVER
BASIN 76H
ABSTRACT OF WATER RIGHT CLAIM

WATER*RIGHT*NUMBER*76H*-W-104961-00*(CONTINUED)

REMARKS CONTINUED:

```
**********************************************************************************
*  THE FOLLOWING ISSUES WERE IDENTIFIED BY THE DNRC DURING ITS                   *
*  EXAMINATION OF THIS WATER RIGHT CLAIM.  THESE ISSUES MAY REMAIN               *
*  UNRESOLVED IF NO OBJECTIONS ARE FILED.                                        *
*                                                                                *
*                                                                                *
*                                                                                *
*        THE PRIORITY DATE MAY BE QUESTIONABLE. THIS CLAIM IS                    *
*        FOR A FILED APPROPRIATION ON THE WEST FORK OF THE                       *
*        BITTERROOT RIVER WITH A PRIORITY DATE POSTDATING CASE                   *
*        NO. 1287, RAVALLI COUNTY.                                               *
*                                                                                *
*                                                                                *
**********************************************************************************
```

A BETTER UNDERSTANDING OF YOUR CLAIMED WATER RIGHT CAN BE OBTAINED BY COMPARING YOUR RIGHT WITH OTHER CLAIMS IN THE BASIN. FOR EXAMPLE, COMPARE PRIORITY DATES, FLOW RATES, VOLUMES, OR ACRES IRRIGATED. ALSO, YOUR WATER RIGHT MAY BE SUBJECT TO WATER RIGHTS IN ADJOINING BASINS OR SUBBASINS AS WELL AS BEING SUBJECT TO OTHER RIGHTS ON YOUR SOURCE OF SUPPLY. FINALLY, YOUR WATER RIGHT MAY BE SUBJECT TO INDIAN RESERVED AND FEDERAL RESERVED WATER RIGHTS.

COMPLETE DETAILS REGARDING THE DNRC EXAMINATION RESULTS AND RELATED MATERIALS CAN BE REVIEWED AT THE OFFICE LOCATIONS IDENTIFIED IN THE DOCUMENT ENTITLED "NOTICE OF ENTRY OF TEMPORARY PRELIMINARY DECREE AND NOTICE OF AVAILABILITY."

SEE GENERAL FINDINGS OF FACT AND CONCLUSIONS OF LAW FOR FURTHER EXPLANATION OF YOUR CLAIMED WATER RIGHT. THESE FINDINGS CAN BE FOUND AS INDICATED IN THE DOCUMENT ENTITLED "NOTICE OF ENTRY OF TEMPORARY PRELIMINARY DECREE AND NOTICE OF AVAILABILITY." IF YOU NEED OBJECTION FORMS, OR HAVE QUESTIONS ABOUT WATER COURT PROCEDURES OR CHANGES TO YOUR RIGHT, YOU CAN CONTACT THE WATER COURT BY CALLING 1-800-624-3270 (WITHIN MONTANA ONLY) OR 1-406-586-4364, OR BY WRITING TO P.O. BOX 879, BOZEMAN MT 59771-0879.

04/11/94
PAGE 1,670

TEMPORARY PRELIMINARY DECREE
SOUTH END SUBBASIN - BITTERROOT RIVER
BASIN 76H
ABSTRACT OF WATER RIGHT CLAIM

WATER*RIGHT*NUMBER*76H*-W-104966-00

IMPORTANT NOTICE

YOUR WATER RIGHT AS SHOWN ON THIS ABSTRACT MAY HAVE CHANGES FROM YOUR WATER RIGHT AS CLAIMED OR AMENDED. AN ASTERISK (*) HAS BEEN PLACED NEXT TO EACH ITEM CHANGED BY THE DEPARTMENT OF NATURAL RESOURCES AND CONSERVATION (DNRC) DURING THE EXAMINATION PROCESS. THESE CHANGES ARE AUTHORIZED BY THE MONTANA WATER COURT OR THE WATER RIGHT CLAIM EXAMINATION RULES AS ADOPTED BY THE MONTANA SUPREME COURT.

OBJECTIONS MAY BE FILED ACCORDING TO THE PROCEDURES OUTLINED IN THE DOCUMENT ENTITLED "NOTICE OF ENTRY OF TEMPORARY PRELIMINARY DECREE AND NOTICE OF AVAILABILITY." UNLESS OBJECTED TO OR CALLED IN ON MOTION OF THE MONTANA WATER COURT IN THIS DECREE OR IN THE PRELIMINARY DECREE, THE ELEMENTS OF THIS CLAIMED WATER RIGHT WILL APPEAR IN THE FINAL DECREE AS SHOWN ON THIS ABSTRACT. (SEE SECTION 85-2-233, MONTANA CODE ANNOTATED.)

OWNERS: CRUPPER ELLEN E
PO BOX 1783
SALMON ID 83467

CRUPPER GORDON
PO BOX 1783
SALMON ID 83467

PURPOSE (USE): FISH & WILDLIFE

SOURCE: SPRINGER CREEK
SOURCE TYPE: SURFACE WATER

* PRIORITY DATE: DECEMBER 31, 1917
TYPE OF HISTORICAL RIGHT: USE

* FLOW RATE: THE FLOW RATE AND VOLUME ARE LIMITED TO THE MINIMUM AMOUNTS NECESSARY TO SUSTAIN THIS PURPOSE. THIS RIGHT SHALL CONTINUE TO BE UTILIZED IN ACCORDANCE WITH HISTORICAL PRACTICES.

* VOLUME:

PERIOD OF USE: JANUARY 01 TO DECEMBER 31

POINT OF DIVERSION AND MEANS OF DIVERSION:

	LOT	BLK	QTR	SEC	SEC	TWP	RGE	COUNTY	MEANS
01			NWSWSE	32	02N	18W		RAVALLI	INSTREAM USE

PLACE OF USE FOR FISH & WILDLIFE:

ACRES	LOT	BLK	QTR	SEC	SEC	TWP	RGE	COUNTY
001			NWSWSE	32	02N	18W		RAVALLI
002			NESESW	32	02N	18W		RAVALLI

RAVALLI COUNTY HOMESTEAD ENTRY SURVEY NO. 946.

TEMPORARY PRELIMINARY DECREE
SOUTH END SUBBASIN - BITTERROOT RIVER
BASIN 76H
ABSTRACT OF WATER RIGHT CLAIM

WATER RIGHT NUMBER 76H -W-104966-00 (CONTINUED)

REMARKS CONTINUED:

****
* THE FOLLOWING ISSUES WERE IDENTIFIED BY THE DNRC DURING ITS EXAMINATION OF THIS WATER RIGHT CLAIM. THESE ISSUES MAY REMAIN UNRESOLVED IF NO OBJECTIONS ARE FILED.
*
* THERE IS A QUESTION AS TO THE VALIDITY OF THIS CLAIMED RIGHT. IN THE MATTER OF THE DEARBORN DRAINAGE AREA, 234 MONT. 343 (1988) (THE BEAN LAKE CASE) THE MONTANA SUPREME COURT STATED: "IT IS CLEAR THEREFORE THAT UNDER MONTANA LAW BEFORE 1973, NO APPROPRIATION RIGHT WAS RECOGNIZED FOR RECREATION, FISH AND WILDLIFE, EXCEPT THROUGH A MURPHY RIGHT STATUTE."
*
* THIS CLAIMED PURPOSE (USE) CANNOT BE CONFIRMED. THERE APPEARS TO BE NO APPROPRIATION OF WATER AS THE METHOD OF DIVERSION IS INSTREAM USE.
*
* THE USE OF THIS WATER APPEARS TO BE LARGELY NON-CONSUMPTIVE.
*
****

A BETTER UNDERSTANDING OF YOUR CLAIMED WATER RIGHT CAN BE OBTAINED BY COMPARING YOUR RIGHT WITH OTHER CLAIMS IN THE BASIN. FOR EXAMPLE, COMPARE PRIORITY DATES, FLOW RATES, VOLUMES, OR ACRES IRRIGATED. ALSO, YOUR WATER RIGHT MAY BE SUBJECT TO WATER RIGHTS IN ADJOINING BASINS OR SUBBASINS AS WELL AS BEING SUBJECT TO OTHER RIGHTS ON YOUR SOURCE OF SUPPLY. FINALLY, YOUR WATER RIGHT MAY BE SUBJECT TO INDIAN RESERVED AND FEDERAL RESERVED WATER RIGHTS.

COMPLETE DETAILS REGARDING THE DNRC EXAMINATION RESULTS AND RELATED MATERIALS CAN BE REVIEWED AT THE OFFICE LOCATIONS IDENTIFIED IN THE DOCUMENT ENTITLED "NOTICE OF ENTRY OF TEMPORARY PRELIMINARY DECREE AND NOTICE OF AVAILABILITY."

SEE GENERAL FINDINGS OF FACT AND CONCLUSIONS OF LAW FOR FURTHER EXPLANATION OF YOUR CLAIMED WATER RIGHT. THESE FINDINGS CAN BE FOUND AS INDICATED IN THE DOCUMENT ENTITLED "NOTICE OF ENTRY OF TEMPORARY PRELIMINARY DECREE AND NOTICE OF AVAILABILITY." IF YOU NEED OBJECTION FORMS, OR HAVE QUESTIONS ABOUT WATER COURT PROCEDURES OR CHANGES TO YOUR RIGHT, YOU CAN CONTACT THE WATER COURT BY CALLING 1-800-624-3270 (WITHIN MONTANA ONLY) OR 1-406-586-4364, OR BY WRITING TO P.O. BOX 879, BOZEMAN MT 59771-0879.

04/11/94
PAGE 1,672

TEMPORARY PRELIMINARY DECREE
SOUTH END SUBBASIN - BITTERROOT RIVER
BASIN 76H
ABSTRACT OF WATER RIGHT CLAIM

WATER RIGHT NUMBER 76H -W-105002-00

IMPORTANT NOTICE

YOUR WATER RIGHT AS SHOWN ON THIS ABSTRACT MAY HAVE CHANGES FROM YOUR WATER RIGHT AS CLAIMED OR AMENDED. AN ASTERISK (*) HAS BEEN PLACED NEXT TO EACH ITEM CHANGED BY THE DEPARTMENT OF NATURAL RESOURCES AND CONSERVATION (DNRC) DURING THE EXAMINATION PROCESS. THESE CHANGES ARE AUTHORIZED BY THE MONTANA WATER COURT OR THE WATER RIGHT CLAIM EXAMINATION RULES AS ADOPTED BY THE MONTANA SUPREME COURT.

OBJECTIONS MAY BE FILED ACCORDING TO THE PROCEDURES OUTLINED IN THE DOCUMENT ENTITLED "NOTICE OF ENTRY OF TEMPORARY PRELIMINARY DECREE AND NOTICE OF AVAILABILITY." UNLESS OBJECTED TO OR CALLED IN ON MOTION OF THE MONTANA WATER COURT IN THIS DECREE OR IN THE PRELIMINARY DECREE, THE ELEMENTS OF THIS CLAIMED WATER RIGHT WILL APPEAR IN THE FINAL DECREE AS SHOWN ON THIS ABSTRACT. (SEE SECTION 85-2-233, MONTANA CODE ANNOTATED.)

OWNERS: ELLISON CATTLE CO
4171 EASTSIDE HWY
STEVENSVILLE MT 59870

PURPOSE (USE): STOCK

SOURCE: ROCK CREEK
SOURCE TYPE: SURFACE WATER

PRIORITY DATE: DECEMBER 31, 1960
TYPE OF HISTORICAL RIGHT: USE

* FLOW RATE: NO FLOW RATE HAS BEEN DECREED BECAUSE THIS USE CONSISTS OF STOCK DRINKING DIRECTLY FROM THE SOURCE, OR FROM A DITCH SYSTEM.

* VOLUME: THIS WATER RIGHT INCLUDES THE AMOUNT OF WATER CONSUMPTIVELY USED FOR STOCK WATERING PURPOSES AT THE RATE OF 30 GALLONS PER DAY PER ANIMAL UNIT. ANIMAL UNITS SHALL BE BASED ON REASONABLE CARRYING CAPACITY AND HISTORICAL USE OF THE AREA SERVICED BY THIS WATER SOURCE.

PERIOD OF USE: MARCH 01 TO DECEMBER 31

POINT OF DIVERSION AND MEANS OF DIVERSION:

	LOT	BLK	QTR SEC	SEC	TWP	RGE	COUNTY	MEANS
01			SESENW	28	04N	21W	RAVALLI	DIRECT FROM SOURCE
02			SW	28	04N	21W	RAVALLI	DIRECT FROM SOURCE

PLACE OF USE FOR STOCK:

	ACRES	LOT	BLK	QTR SEC	SEC	TWP	RGE	COUNTY
001				SESENW	28	04N	21W	RAVALLI
002				SW	28	04N	21W	RAVALLI

***

TEMPORARY PRELIMINARY DECREE
SOUTH END SUBBASIN - BITTERROOT RIVER
BASIN 76H
ABSTRACT OF WATER RIGHT CLAIM

WATER*RIGHT*NUMBER*76H*-W-105002-00* (CONTINUED)

A BETTER UNDERSTANDING OF YOUR CLAIMED WATER RIGHT CAN BE OBTAINED BY COMPARING YOUR RIGHT WITH OTHER CLAIMS IN THE BASIN. FOR EXAMPLE, COMPARE PRIORITY DATES, FLOW RATES, VOLUMES, OR ACRES IRRIGATED. ALSO, YOUR WATER RIGHT MAY BE SUBJECT TO WATER RIGHTS IN ADJOINING BASINS OR SUBBASINS AS WELL AS BEING SUBJECT TO OTHER RIGHTS ON YOUR SOURCE OF SUPPLY. FINALLY, YOUR WATER RIGHT MAY BE SUBJECT TO INDIAN RESERVED AND FEDERAL RESERVED WATER RIGHTS.

COMPLETE DETAILS REGARDING THE DNRC EXAMINATION RESULTS AND RELATED MATERIALS CAN BE REVIEWED AT THE OFFICE LOCATIONS IDENTIFIED IN THE DOCUMENT ENTITLED "NOTICE OF ENTRY OF TEMPORARY PRELIMINARY DECREE AND NOTICE OF AVAILABILITY."

SEE GENERAL FINDINGS OF FACT AND CONCLUSIONS OF LAW FOR FURTHER EXPLANATION OF YOUR CLAIMED WATER RIGHT. THESE FINDINGS CAN BE FOUND AS INDICATED IN THE DOCUMENT ENTITLED "NOTICE OF ENTRY OF TEMPORARY PRELIMINARY DECREE AND NOTICE OF AVAILABILITY." IF YOU NEED OBJECTION FORMS, OR HAVE QUESTIONS ABOUT WATER COURT PROCEDURES OR CHANGES TO YOUR RIGHT, YOU CAN CONTACT THE WATER COURT BY CALLING 1-800-624-3270 (WITHIN MONTANA ONLY) OR 1-406-586-4364, OR BY WRITING TO P.O. BOX 879, BOZEMAN MT 59771-0879.

TEMPORARY PRELIMINARY DECREE
SOUTH END SUBBASIN - BITTERROOT RIVER
BASIN 76H
ABSTRACT OF WATER RIGHT CLAIM

WATER*RIGHT*NUMBER*76H*-W-105092-00

IMPORTANT NOTICE

YOUR WATER RIGHT AS SHOWN ON THIS ABSTRACT MAY HAVE CHANGES FROM YOUR WATER RIGHT AS CLAIMED OR AMENDED. AN ASTERISK (*) HAS BEEN PLACED NEXT TO EACH ITEM CHANGED BY THE DEPARTMENT OF NATURAL RESOURCES AND CONSERVATION (DNRC) DURING THE EXAMINATION PROCESS. THESE CHANGES ARE AUTHORIZED BY THE MONTANA WATER COURT OR THE WATER RIGHT CLAIM EXAMINATION RULES AS ADOPTED BY THE MONTANA SUPREME COURT.

OBJECTIONS MAY BE FILED ACCORDING TO THE PROCEDURES OUTLINED IN THE DOCUMENT ENTITLED "NOTICE OF ENTRY OF TEMPORARY PRELIMINARY DECREE AND NOTICE OF AVAILABILITY." UNLESS OBJECTED TO OR CALLED IN ON MOTION OF THE MONTANA WATER COURT IN THIS DECREE OR IN THE PRELIMINARY DECREE, THE ELEMENTS OF THIS CLAIMED WATER RIGHT WILL APPEAR IN THE FINAL DECREE AS SHOWN ON THIS ABSTRACT. (SEE SECTION 85-2-235, MONTANA CODE ANNOTATED.)

* OWNERS: GOSS ROSE M
PO BOX 685
DARBY MT 59829

GOSS LONNIE
PO BOX 685
DARBY MT 59829

GOSS STEVEN L
W FORK STAGE
DARBY MT 59829

GOSS MARY A
W FORK STAGE
DARBY MT 59829

PURPOSE (USE): STOCK

SOURCE: BITTERROOT RIVER, WEST FORK
SOURCE TYPE: SURFACE WATER

PRIORITY DATE: FEBRUARY 02, 1905
TYPE OF HISTORICAL RIGHT: DECREED

* FLOW RATE: NO FLOW RATE HAS BEEN DECREED BECAUSE THIS USE CONSISTS OF STOCK DRINKING DIRECTLY FROM THE SOURCE, OR FROM A DITCH SYSTEM.

* VOLUME: THIS WATER RIGHT INCLUDES THE AMOUNT OF WATER CONSUMPTIVELY USED FOR STOCK WATERING PURPOSES AT THE RATE OF 30 GALLONS PER DAY PER ANIMAL UNIT. ANIMAL UNITS SHALL BE BASED ON REASONABLE CARRYING CAPACITY AND HISTORICAL USE OF THE AREA SERVICED BY THIS WATER SOURCE.

PERIOD OF USE: APRIL 01 TO MARCH 31

* POINT OF DIVERSION AND MEANS OF DIVERSION:

	LOT	BLK	QTR	SEC	SEC	TWP	RGE	COUNTY	MEANS
01			NESESE	23	02N	21W		RAVALLI	HEADGATE

TEMPORARY PRELIMINARY DECREE
SOUTH END SUBBASIN - BITTERROOT RIVER
BASIN 76H
ABSTRACT OF WATER RIGHT CLAIM

WATER RIGHT NUMBER 76H-W-105092-00 (CONTINUED)

POINT OF DIVERSION CONTINUED:

DITCH NAME: G F SHOOK-WILSON DITCH

* PLACE OF USE FOR STOCK:

	ACRES	LOT	BLK	QTR SEC	SEC	TWP	RGE	COUNTY
001				SWNE	18	02N	20W	RAVALLI

REMARKS:

APPLICATION FOR CHANGE RECEIVED 03/13/87 IS TERMINATED. SEE T 68300-76H.

THE WATER RIGHTS LISTED FOLLOWING THIS STATEMENT ARE MULTIPLE USES OF THE SAME RIGHT. THE USE OF THIS RIGHT FOR SEVERAL PURPOSES DOES NOT INCREASE THE EXTENT OF THE WATER RIGHT. RATHER IT DECREES THE RIGHT TO ALTERNATE AND EXCHANGE THE USE (PURPOSE) OF THE WATER IN ACCORD WITH HISTORICAL PRACTICES. W105092-00, W105095-00.

****
* THE DNRC EXAMINATION OF THIS CLAIM FOUND NO SIGNIFICANT FACTS, *
* DATA, OR ISSUES TO REPORT TO THE WATER COURT. *
****

A BETTER UNDERSTANDING OF YOUR CLAIMED WATER RIGHT CAN BE OBTAINED BY COMPARING YOUR RIGHT WITH OTHER CLAIMS IN THE BASIN. FOR EXAMPLE, COMPARE PRIORITY DATES, FLOW RATES, VOLUMES, OR ACRES IRRIGATED. ALSO, YOUR WATER RIGHT MAY BE SUBJECT TO WATER RIGHTS IN ADJOINING BASINS OR SUBBASINS AS WELL AS BEING SUBJECT TO OTHER RIGHTS ON YOUR SOURCE OF SUPPLY. FINALLY, YOUR WATER RIGHT MAY BE SUBJECT TO INDIAN RESERVED AND FEDERAL RESERVED WATER RIGHTS.

COMPLETE DETAILS REGARDING THE DNRC EXAMINATION RESULTS AND RELATED MATERIALS CAN BE REVIEWED AT THE OFFICE LOCATIONS IDENTIFIED IN THE DOCUMENT ENTITLED "NOTICE OF ENTRY OF TEMPORARY PRELIMINARY DECREE AND NOTICE OF AVAILABILITY."

SEE GENERAL FINDINGS OF FACT AND CONCLUSIONS OF LAW FOR FURTHER EXPLANATION OF YOUR CLAIMED WATER RIGHT. THESE FINDINGS CAN BE FOUND AS INDICATED IN THE DOCUMENT ENTITLED "NOTICE OF ENTRY OF TEMPORARY PRELIMINARY DECREE AND NOTICE OF AVAILABILITY." IF YOU NEED OBJECTION FORMS, OR HAVE QUESTIONS ABOUT WATER COURT PROCEDURES OR CHANGES TO YOUR RIGHT, YOU CAN CONTACT THE WATER COURT BY CALLING 1-800-624-3270 (WITHIN MONTANA ONLY) OR 1-406-586-4364, OR BY WRITING TO P.O. BOX 879, BOZEMAN MT 59771-0879.

04/11/94
PAGE 1,676

TEMPORARY PRELIMINARY DECREE
SOUTH END SUBBASIN - BITTERROOT RIVER
BASIN 76H
ABSTRACT OF WATER RIGHT CLAIM

WATER RIGHT NUMBER 76H W-105093-00

IMPORTANT NOTICE

YOUR WATER RIGHT AS SHOWN ON THIS ABSTRACT MAY HAVE CHANGES FROM YOUR WATER RIGHT AS CLAIMED OR AMENDED. AN ASTERISK (*) HAS BEEN PLACED NEXT TO EACH ITEM CHANGED BY THE DEPARTMENT OF NATURAL RESOURCES AND CONSERVATION (DNRC) DURING THE EXAMINATION PROCESS. THESE CHANGES ARE AUTHORIZED BY THE MONTANA WATER COURT OR THE WATER RIGHT CLAIM EXAMINATION RULES AS ADOPTED BY THE MONTANA SUPREME COURT.

OBJECTIONS MAY BE FILED ACCORDING TO THE PROCEDURES OUTLINED IN THE DOCUMENT ENTITLED "NOTICE OF ENTRY OF TEMPORARY PRELIMINARY DECREE AND NOTICE OF AVAILABILITY." UNLESS OBJECTED TO OR CALLED IN ON MOTION OF THE MONTANA WATER COURT IN THIS DECREE OR IN THE PRELIMINARY DECREE, THE ELEMENTS OF THIS CLAIMED WATER RIGHT WILL APPEAR IN THE FINAL DECREE AS SHOWN ON THIS ABSTRACT. (SEE SECTION 85-2-233, MONTANA CODE ANNOTATED.)

OWNERS: GOSS LONNIE
PO BOX 685
DARBY MT 59829

GOSS ROSE M
PO BOX 685
DARBY MT 59829

GOSS STEVEN L
W FORK STAGE
DARBY MT 59829

GOSS MARY A
W FORK STAGE
DARBY MT 59829

PURPOSE (USE): STOCK

SOURCE: BITTERROOT RIVER, WEST FORK
SOURCE TYPE: SURFACE WATER

PRIORITY DATE: APRIL 01, 1902
TYPE OF HISTORICAL RIGHT: DECREED

* FLOW RATE: NO FLOW RATE HAS BEEN DECREED BECAUSE THIS USE CONSISTS OF STOCK DRINKING DIRECTLY FROM THE SOURCE, OR FROM A DITCH SYSTEM.

* VOLUME: THIS WATER RIGHT INCLUDES THE AMOUNT OF WATER CONSUMPTIVELY USED FOR STOCK WATERING PURPOSES AT THE RATE OF 30 GALLONS PER DAY PER ANIMAL UNIT. ANIMAL UNITS SHALL BE BASED ON REASONABLE CARRYING CAPACITY AND HISTORICAL USE OF THE AREA SERVICED BY THIS WATER SOURCE.

PERIOD OF USE: APRIL 01 TO MARCH 31

* POINT OF DIVERSION AND MEANS OF DIVERSION:

	LOT	BLK	QTR	SEC	SEC TWP	RGE	COUNTY	MEANS
01			NESESE	23	02N	21W	RAVALLI	HEADGATE

04/11/94
PAGE 1,677

TEMPORARY PRELIMINARY DECREE
SOUTH END SUBBASIN - BITTERROOT RIVER
BASIN 76H
ABSTRACT OF WATER RIGHT CLAIM

WATER RIGHT NUMBER 76H -W-105093-00 (CONTINUED)

POINT OF DIVERSION CONTINUED:

DITCH NAME: G F SHOOK-WILSON DITCH

* PLACE OF USE FOR STOCK:

	ACRES	LOT	BLK	QTR SEC	SEC	TWP	RGE	COUNTY
001				SWNE	18	02N	20W	RAVALLI

REMARKS:

APPLICATION FOR CHANGE RECEIVED 03/13/87 IS TERMINATED. SEE T 68300-76H.

THE WATER RIGHTS LISTED FOLLOWING THIS STATEMENT ARE MULTIPLE USES OF THE SAME RIGHT. THE USE OF THIS RIGHT FOR SEVERAL PURPOSES DOES NOT INCREASE THE EXTENT OF THE WATER RIGHT. RATHER IT DECREES THE RIGHT TO ALTERNATE AND EXCHANGE THE USE (PURPOSE) OF THE WATER IN ACCORD WITH HISTORICAL PRACTICES. W105093-00, W105096-00.

****
* THE DNRC EXAMINATION OF THIS CLAIM FOUND NO SIGNIFICANT FACTS, *
* DATA, OR ISSUES TO REPORT TO THE WATER COURT. *
****

A BETTER UNDERSTANDING OF YOUR CLAIMED WATER RIGHT CAN BE OBTAINED BY COMPARING YOUR RIGHT WITH OTHER CLAIMS IN THE BASIN. FOR EXAMPLE, COMPARE PRIORITY DATES, FLOW RATES, VOLUMES, OR ACRES IRRIGATED. ALSO, YOUR WATER RIGHT MAY BE SUBJECT TO WATER RIGHTS IN ADJOINING BASINS OR SUBBASINS AS WELL AS BEING SUBJECT TO OTHER RIGHTS ON YOUR SOURCE OF SUPPLY. FINALLY, YOUR WATER RIGHT MAY BE SUBJECT TO INDIAN RESERVED AND FEDERAL RESERVED WATER RIGHTS.

COMPLETE DETAILS REGARDING THE DNRC EXAMINATION RESULTS AND RELATED MATERIALS CAN BE REVIEWED AT THE OFFICE LOCATIONS IDENTIFIED IN THE DOCUMENT ENTITLED "NOTICE OF ENTRY OF TEMPORARY PRELIMINARY DECREE AND NOTICE OF AVAILABILITY."

SEE GENERAL FINDINGS OF FACT AND CONCLUSIONS OF LAW FOR FURTHER EXPLANATION OF YOUR CLAIMED WATER RIGHT. THESE FINDINGS CAN BE FOUND AS INDICATED IN THE DOCUMENT ENTITLED "NOTICE OF ENTRY OF TEMPORARY PRELIMINARY DECREE AND NOTICE OF AVAILABILITY." IF YOU NEED OBJECTION FORMS, OR HAVE QUESTIONS ABOUT WATER COURT PROCEDURES OR CHANGES TO YOUR RIGHT, YOU CAN CONTACT THE WATER COURT BY CALLING 1-800-624-3270 (WITHIN MONTANA ONLY) OR 1-406-586-4364, OR BY WRITING TO P.O. BOX 879, BOZEMAN MT 59771-0879.

04/11/94
PAGE 1,678

TEMPORARY PRELIMINARY DECREE
SOUTH END SUBBASIN - BITTERROOT RIVER
BASIN 76H
ABSTRACT OF WATER RIGHT CLAIM

WATER RIGHT NUMBER 76H -W-105094-00

IMPORTANT NOTICE

YOUR WATER RIGHT AS SHOWN ON THIS ABSTRACT MAY HAVE CHANGES FROM YOUR WATER RIGHT AS CLAIMED OR AMENDED. AN ASTERISK (*) HAS BEEN PLACED NEXT TO EACH ITEM CHANGED BY THE DEPARTMENT OF NATURAL RESOURCES AND CONSERVATION (DNRC) DURING THE EXAMINATION PROCESS. THESE CHANGES ARE AUTHORIZED BY THE MONTANA WATER COURT OR THE WATER RIGHT CLAIM EXAMINATION RULES AS ADOPTED BY THE MONTANA SUPREME COURT.

OBJECTIONS MAY BE FILED ACCORDING TO THE PROCEDURES OUTLINED IN THE DOCUMENT ENTITLED "NOTICE OF ENTRY OF TEMPORARY PRELIMINARY DECREE AND NOTICE OF AVAILABILITY." UNLESS OBJECTED TO OR CALLED IN ON MOTION OF THE MONTANA WATER COURT IN THIS DECREE OR IN THE PRELIMINARY DECREE, THE ELEMENTS OF THIS CLAIMED WATER RIGHT WILL APPEAR IN THE FINAL DECREE AS SHOWN ON THIS ABSTRACT. (SEE SECTION 85-2-233, MONTANA CODE ANNOTATED.)

* OWNERS: GOSS ROSE M
PO BOX 685
DARBY MT 59829

GOSS LONNIE
PO BOX 685
DARBY MT 59829

GOSS STEVEN L
W FORK STAGE
DARBY MT 59829

GOSS MARY A
W FORK STAGE
DARBY MT 59829

PURPOSE (USE): STOCK

SOURCE: BITTERROOT RIVER, WEST FORK
SOURCE TYPE: SURFACE WATER

PRIORITY DATE: MAY 01, 1887
TYPE OF HISTORICAL RIGHT: DECREED

* FLOW RATE: NO FLOW RATE HAS BEEN DECREED BECAUSE THIS USE CONSISTS OF STOCK DRINKING DIRECTLY FROM THE SOURCE, OR FROM A DITCH SYSTEM.

* VOLUME: THIS WATER RIGHT INCLUDES THE AMOUNT OF WATER CONSUMPTIVELY USED FOR STOCK WATERING PURPOSES AT THE RATE OF 30 GALLONS PER DAY PER ANIMAL UNIT. ANIMAL UNITS SHALL BE BASED ON REASONABLE CARRYING CAPACITY AND HISTORICAL USE OF THE AREA SERVICED BY THIS WATER SOURCE.

PERIOD OF USE: APRIL 01 TO MARCH 31

* POINT OF DIVERSION AND MEANS OF DIVERSION:

	LOT	BLK	QTR	SEC	SEC	TWP	RGE	COUNTY	MEANS
01			NESESE	23	02N	21W		RAVALLI	HEADGATE

TEMPORARY PRELIMINARY DECREE
SOUTH END SUBBASIN - BITTERROOT RIVER
BASIN 76H
ABSTRACT OF WATER RIGHT CLAIM

WATER*RIGHT*NUMBER*76H*-W-105094-00*(CONTINUED)

POINT OF DIVERSION CONTINUED:

DITCH NAME: G F SHOOK-WILSON DITCH

* PLACE OF USE FOR STOCK:

	ACRES	LOT	BLK	QTR SEC	SEC	TWP	RGE	COUNTY
001				SWNE	18	02N	20W	RAVALLI

REMARKS:

APPLICATION FOR CHANGE RECEIVED 03/13/87 IS TERMINATED. SEE T 68300-76H.

THE WATER RIGHTS LISTED FOLLOWING THIS STATEMENT ARE MULTIPLE USES OF THE SAME RIGHT. THE USE OF THIS RIGHT FOR SEVERAL PURPOSES DOES NOT INCREASE THE EXTENT OF THE WATER RIGHT. RATHER IT DECREES THE RIGHT TO ALTERNATE AND EXCHANGE THE USE (PURPOSE) OF THE WATER IN ACCORD WITH HISTORICAL PRACTICES. W045408-00, W105094-00.

****
* THE DNRC EXAMINATION OF THIS CLAIM FOUND NO SIGNIFICANT FACTS, *
* DATA, OR ISSUES TO REPORT TO THE WATER COURT. *
****

A BETTER UNDERSTANDING OF YOUR CLAIMED WATER RIGHT CAN BE OBTAINED BY COMPARING YOUR RIGHT WITH OTHER CLAIMS IN THE BASIN. FOR EXAMPLE, COMPARE PRIORITY DATES, FLOW RATES, VOLUMES, OR ACRES IRRIGATED. ALSO, YOUR WATER RIGHT MAY BE SUBJECT TO WATER RIGHTS IN ADJOINING BASIN, OR SUBBASINS AS WELL AS BEING SUBJECT TO OTHER RIGHTS ON YOUR SOURCE OF SUPPLY. FINALLY, YOUR WATER RIGHT MAY BE SUBJECT TO INDIAN RESERVED AND FEDERAL RESERVED WATER RIGHTS.

COMPLETE DETAILS REGARDING THE DNRC EXAMINATION RESULTS AND RELATED MATERIALS CAN BE REVIEWED AT THE OFFICE LOCATIONS IDENTIFIED IN THE DOCUMENT ENTITLED "NOTICE OF ENTRY OF TEMPORARY PRELIMINARY DECREE AND NOTICE OF AVAILABILITY."

SEE GENERAL FINDINGS OF FACT AND CONCLUSIONS OF LAW FOR FURTHER EXPLANATION OF YOUR CLAIMED WATER RIGHT. THESE FINDINGS CAN BE FOUND AS INDICATED IN THE DOCUMENT ENTITLED "NOTICE OF ENTRY OF TEMPORARY PRELIMINARY DECREE AND NOTICE OF AVAILABILITY." IF YOU NEED OBJECTION FORMS, OR HAVE QUESTIONS ABOUT WATER COURT PROCEDURES OR CHANGES TO YOUR RIGHT, YOU CAN CONTACT THE WATER COURT BY CALLING 1-800-624-3270 (WITHIN MONTANA ONLY) OR 1-406-586-4364, OR BY WRITING TO P.O. BOX 879, BOZEMAN MT 59771-0879.

04/11/94
PAGE 1,680

TEMPORARY PRELIMINARY DECREE
SOUTH END SUBBASIN - BITTERROOT RIVER
BASIN 76H
ABSTRACT OF WATER RIGHT CLAIM

WATER*RIGHT*NUMBER*76H*-W-105095-00

IMPORTANT NOTICE

YOUR WATER RIGHT AS SHOWN ON THIS ABSTRACT MAY HAVE CHANGES FROM YOUR WATER RIGHT AS CLAIMED OR AMENDED. AN ASTERISK (*) HAS BEEN PLACED NEXT TO EACH ITEM CHANGED BY THE DEPARTMENT OF NATURAL RESOURCES AND CONSERVATION (DNRC) DURING THE EXAMINATION PROCESS. THESE CHANGES ARE AUTHORIZED BY THE MONTANA WATER COURT OR THE WATER RIGHT CLAIM EXAMINATION RULES AS ADOPTED BY THE MONTANA SUPREME COURT.

OBJECTIONS MAY BE FILED ACCORDING TO THE PROCEDURES OUTLINED IN THE DOCUMENT ENTITLED "NOTICE OF ENTRY OF TEMPORARY PRELIMINARY DECREE AND NOTICE OF AVAILABILITY." UNLESS OBJECTED TO OR CALLED IN ON MOTION OF THE MONTANA WATER COURT IN THIS DECREE OR IN THE PRELIMINARY DECREE, THE ELEMENTS OF THIS CLAIMED WATER RIGHT WILL APPEAR IN THE FINAL DECREE AS SHOWN ON THIS ABSTRACT. (SEE SECTION 85-2-233, MONTANA CODE ANNOTATED.)

* OWNERS: GOSS ROSE M
PO BOX 685
DARBY MT 59829

GOSS LONNIE
PO BOX 685
DARBY MT 59829

GOSS STEVEN L
W FORK STAGE
DARBY MT 59829

GOSS MARY A
W FORK STAGE
DARBY MT 59829

PURPOSE (USE): IRRIGATION
TYPE OF IRRIGATION SYSTEM: SPRINKLER/FLOOD

SOURCE: BITTERROOT RIVER, WEST FORK
SOURCE TYPE: SURFACE WATER

PRIORITY DATE: FEBRUARY 02, 1905
TYPE OF HISTORICAL RIGHT: DECREED

FLOW RATE: 305.18 GPM (.68 CFS)

* VOLUME: THE TOTAL VOLUME OF THIS WATER RIGHT SHALL NOT EXCEED THE AMOUNT PUT TO HISTORICAL AND BENEFICIAL USE.

CLIMATIC AREA: 3

MAXIMUM ACRES: 21.70

PERIOD OF USE: APRIL 01 TO OCTOBER 31

* POINT OF DIVERSION AND MEANS OF DIVERSION:

	LOT	BLK	QTR SEC	SEC	TWP	RGE	COUNTY	MEANS
01			NESESE	23	02N	21W	RAVALLI	HEADGATE

04/11/94

TEMPORARY PRELIMINARY DECREE
SOUTH END SUBBASIN - BITTERROOT RIVER
BASIN 76H
ABSTRACT OF WATER RIGHT CLAIM

WATER*RIGHT*NUMBER*76H*-W-105095-00*(CONTINUED)

POINT OF DIVERSION CONTINUED:

DITCH NAME: G F SHOOK-WILSON DITCH

PLACE OF USE FOR IRRIGATION:

	ACRES	LOT	BLK	QTR SEC	SEC	TWP	RGE	COUNTY
001	21.70			SWNE	18	02N	20W	RAVALLI
TOTAL	21.70							

REMARKS:

APPLICATION FOR CHANGE RECEIVED 03/13/87 IS TERMINATED. SEE T 68300-76H.

THE WATER RIGHTS LISTED FOLLOWING THIS STATEMENT ARE MULTIPLE USES OF THE SAME RIGHT. THE USE OF THIS RIGHT FOR SEVERAL PURPOSES DOES NOT INCREASE THE EXTENT OF THE WATER RIGHT. RATHER IT DECREES THE RIGHT TO ALTERNATE AND EXCHANGE THE USE (PURPOSE) OF THE WATER IN ACCORD WITH HISTORICAL PRACTICES. W105092-00, W105095-00.

THE WATER RIGHTS FOLLOWING THIS STATEMENT ARE SUPPLEMENTAL WHICH MEANS THE RIGHTS HAVE OVERLAPPING PLACES OF USE. THE RIGHTS CAN BE COMBINED TO IRRIGATE ONLY OVERLAPPING PARCELS OF THE CLAIMANT'S TOTAL 21.70 ACRES. EACH RIGHT IS LIMITED TO THE FLOW RATE AND PLACE OF USE OF THAT INDIVIDUAL RIGHT. THE SUM TOTAL VOLUME OF THESE WATER RIGHTS SHALL NOT EXCEED THE AMOUNT PUT TO HISTORICAL AND BENEFICIAL USE. W045408-00, W105095-00, W105096-00.

****
* THE DNRC EXAMINATION OF THIS CLAIM FOUND NO SIGNIFICANT FACTS, *
* DATA, OR ISSUES TO REPORT TO THE WATER COURT. *
****

A BETTER UNDERSTANDING OF YOUR CLAIMED WATER RIGHT CAN BE OBTAINED BY COMPARING YOUR RIGHT WITH OTHER CLAIMS IN THE BASIN. FOR EXAMPLE, COMPARE PRIORITY DATES, FLOW RATES, VOLUMES, OR ACRES IRRIGATED. ALSO, YOUR WATER RIGHT MAY BE SUBJECT TO WATER RIGHTS IN ADJOINING BASINS OR SUBBASINS AS WELL AS BEING SUBJECT TO OTHER RIGHTS ON YOUR SOURCE OF SUPPLY. FINALLY, YOUR WATER RIGHT MAY BE SUBJECT TO INDIAN RESERVED AND FEDERAL RESERVED WATER RIGHTS.

COMPLETE DETAILS REGARDING THE DNRC EXAMINATION RESULTS AND RELATED MATERIALS CAN BE REVIEWED AT THE OFFICE LOCATIONS IDENTIFIED IN THE DOCUMENT ENTITLED "NOTICE OF ENTRY OF TEMPORARY PRELIMINARY DECREE AND NOTICE OF AVAILABILITY."

SEE GENERAL FINDINGS OF FACT AND CONCLUSIONS OF LAW FOR FURTHER EXPLANATION OF YOUR CLAIMED WATER RIGHT. THESE FINDINGS CAN BE FOUND AS INDICATED IN THE DOCUMENT ENTITLED "NOTICE OF ENTRY OF TEMPORARY PRELIMINARY DECREE AND NOTICE OF AVAILABILITY." IF YOU NEED OBJECTION FORMS, OR HAVE QUESTIONS ABOUT WATER COURT PROCEDURES OR CHANGES TO YOUR RIGHT, YOU CAN CONTACT THE WATER COURT BY CALLING 1-800-624-3270 (WITHIN MONTANA ONLY) OR 1-406-586-4364, OR BY WRITING TO P.O. BOX 879, BOZEMAN MT 59771-0879.

TEMPORARY PRELIMINARY DECREE
SOUTH END SUBBASIN - BITTERROOT RIVER
BASIN 76H
ABSTRACT OF WATER RIGHT CLAIM

WATER*RIGHT*NUMBER*76H*-W-105096-00

IMPORTANT NOTICE

YOUR WATER RIGHT AS SHOWN ON THIS ABSTRACT MAY HAVE CHANGES FROM YOUR WATER RIGHT AS CLAIMED OR AMENDED. AN ASTERISK (*) HAS BEEN PLACED NEXT TO EACH ITEM CHANGED BY THE DEPARTMENT OF NATURAL RESOURCES AND CONSERVATION (DNRC) DURING THE EXAMINATION PROCESS. THESE CHANGES ARE AUTHORIZED BY THE MONTANA WATER COURT OR THE WATER RIGHT CLAIM EXAMINATION RULES AS ADOPTED BY THE MONTANA SUPREME COURT.

OBJECTIONS MAY BE FILED ACCORDING TO THE PROCEDURES OUTLINED IN THE DOCUMENT ENTITLED "NOTICE OF ENTRY OF TEMPORARY PRELIMINARY DECREE AND NOTICE OF AVAILABILITY." UNLESS OBJECTED TO OR CALLED IN ON MOTION OF THE MONTANA WATER COURT IN THIS DECREE OR IN THE PRELIMINARY DECREE, THE ELEMENTS OF THIS CLAIMED WATER RIGHT WILL APPEAR IN THE FINAL DECREE AS SHOWN ON THIS ABSTRACT. (SEE SECTION 85-2-233, MONTANA CODE ANNOTATED.)

OWNERS: GOSS ROSE M
PO BOX 685
DARBY MT 59829

GOSS LONNIE
PO BOX 685
DARBY MT 59829

GOSS STEVEN L
W FORK STAGE
DARBY MT 59829

PURPOSE (USE): IRRIGATION
TYPE OF IRRIGATION SYSTEM: SPRINKLER/FLOOD

SOURCE: BITTERROOT RIVER, WEST FORK
SOURCE TYPE: SURFACE WATER

PRIORITY DATE: APRIL 01, 1902
TYPE OF HISTORICAL RIGHT: DECREED

FLOW RATE: 1.33 CFS

* VOLUME: THE TOTAL VOLUME OF THIS WATER RIGHT SHALL NOT EXCEED THE AMOUNT PUT TO HISTORICAL AND BENEFICIAL USE.

CLIMATIC AREA: 3

MAXIMUM ACRES: 21.70

PERIOD OF USE: APRIL 01 TO OCTOBER 31

* POINT OF DIVERSION AND MEANS OF DIVERSION:

	LOT	BLK	QTR SEC	SEC	TWP	RGE	COUNTY	MEANS
01			NESESE	23	02N	21W	RAVALLI	HEADGATE

DITCH NAME: G F SHOOK-WILSON DITCH

PLACE OF USE FOR IRRIGATION:

	ACRES	LOT	BLK	QTR SEC	SEC	TWP	RGE	COUNTY
001	21.70			SWNE	18	02N	20W	RAVALLI

TEMPORARY PRELIMINARY DECREE
SOUTH END SUBBASIN - BITTERROOT RIVER
BASIN 76H
ABSTRACT OF WATER RIGHT CLAIM

WATER*RIGHT*NUMBER*76H*-W-105096-00*(CONTINUED)

PLACE OF USE CONTINUED:

TOTAL -----21.70

REMARKS:

APPLICATION FOR CHANGE RECEIVED 03/13/87 IS TERMINATED. SEE T 68300-76H.

THE WATER RIGHTS LISTED FOLLOWING THIS STATEMENT ARE MULTIPLE USES OF THE SAME RIGHT. THE USE OF THIS RIGHT FOR SEVERAL PURPOSES DOES NOT INCREASE THE EXTENT OF THE WATER RIGHT. RATHER IT DECREES THE RIGHT TO ALTERNATE AND EXCHANGE THE USE (PURPOSE) OF THE WATER IN ACCORD WITH HISTORICAL PRACTICES. W105093-00, W105096-00.

THE WATER RIGHTS FOLLOWING THIS STATEMENT ARE SUPPLEMENTAL WHICH MEANS THE RIGHTS HAVE OVERLAPPING PLACES OF USE. THE RIGHTS CAN BE COMBINED TO IRRIGATE ONLY OVERLAPPING PARCELS OF THE CLAIMANT'S TOTAL 21.70 ACRES. EACH RIGHT IS LIMITED TO THE FLOW RATE AND PLACE OF USE OF THAT INDIVIDUAL RIGHT. THE SUM TOTAL VOLUME OF THESE WATER RIGHTS SHALL NOT EXCEED THE AMOUNT PUT TO HISTORICAL AND BENEFICIAL USE. W045408-00, W105095-00, W105096-00.

****
* THE FOLLOWING ISSUES WERE IDENTIFIED BY THE DNRC DURING ITS EXAMINATION OF THIS WATER RIGHT CLAIM. THESE ISSUES MAY REMAIN UNRESOLVED IF NO OBJECTIONS ARE FILED.
*
* THE WATER RIGHTS LISTED FOLLOWING THIS STATEMENT ARE FILED ON THE SAME FORMERLY DECREED WATER RIGHT. THE SUM OF THE CLAIMED FLOW RATES EXCEEDS THE 160 MINER'S INCHES DECREED IN CASE NO. 1287, RAVALLI COUNTY. W105096-00, W103450-00, W103451-00, W150139-00.
*
* THE CLAIMED FLOW RATE EXCEEDS THE 17 GPM PER ACRE GUIDELINE AND CANNOT BE CONFIRMED DUE TO LACK OF DATA. THE FLOW RATE EQUALS 27.50 GPM PER ACRE.
*
****

A BETTER UNDERSTANDING OF YOUR CLAIMED WATER RIGHT CAN BE OBTAINED BY COMPARING YOUR RIGHT WITH OTHER CLAIMS IN THE BASIN. FOR EXAMPLE, COMPARE PRIORITY DATES, FLOW RATES, VOLUMES, OR ACRES IRRIGATED. ALSO, YOUR WATER RIGHT MAY BE SUBJECT TO WATER RIGHTS IN ADJOINING BASINS OR SUBBASINS AS WELL AS BEING SUBJECT TO OTHER RIGHTS ON YOUR SOURCE OF SUPPLY. FINALLY, YOUR WATER RIGHT MAY BE SUBJECT TO INDIAN RESERVED AND FEDERAL RESERVED WATER RIGHTS.

COMPLETE DETAILS REGARDING THE DNRC EXAMINATION RESULTS AND RELATED MATERIALS CAN BE REVIEWED AT THE OFFICE LOCATIONS IDENTIFIED IN THE DOCUMENT ENTITLED "NOTICE OF ENTRY OF TEMPORARY PRELIMINARY DECREE AND NOTICE OF AVAILABILITY."

TEMPORARY PRELIMINARY DECREE
SOUTH END SUBBASIN - BITTERROOT RIVER
BASIN 76H
ABSTRACT OF WATER RIGHT CLAIM

WATER*RIGHT*NUMBER*76H*-W-105096-00*(CONTINUED)

SEE GENERAL FINDINGS OF FACT AND CONCLUSIONS OF LAW FOR FURTHER EXPLANATION OF YOUR CLAIMED WATER RIGHT. THESE FINDINGS CAN BE FOUND AS INDICATED IN THE DOCUMENT ENTITLED "NOTICE OF ENTRY OF TEMPORARY PRELIMINARY DECREE AND NOTICE OF AVAILABILITY." IF YOU NEED OBJECTION FORMS, OR HAVE QUESTIONS ABOUT WATER COURT PROCEDURES OR CHANGES TO YOUR RIGHT, YOU CAN CONTACT THE WATER COURT BY CALLING 1-800-624-3270 (WITHIN MONTANA ONLY) OR 1-406-586-4364, OR BY WRITING TO P.O. BOX 879, BOZEMAN MT 59771-0879.

TEMPORARY PRELIMINARY DECREE
SOUTH END SUBBASIN - BITTERROOT RIVER
BASIN 76H
ABSTRACT OF WATER RIGHT CLAIM

WATER*RIGHT*NUMBER*76H*-W-105100-00

IMPORTANT NOTICE

YOUR WATER RIGHT AS SHOWN ON THIS ABSTRACT MAY HAVE CHANGES FROM YOUR WATER RIGHT AS CLAIMED OR AMENDED. AN ASTERISK (*) HAS BEEN PLACED NEXT TO EACH ITEM CHANGED BY THE DEPARTMENT OF NATURAL RESOURCES AND CONSERVATION (DNRC) DURING THE EXAMINATION PROCESS. THESE CHANGES ARE AUTHORIZED BY THE MONTANA WATER COURT OR THE WATER RIGHT CLAIM EXAMINATION RULES AS ADOPTED BY THE MONTANA SUPREME COURT.

OBJECTIONS MAY BE FILED ACCORDING TO THE PROCEDURES OUTLINED IN THE DOCUMENT ENTITLED "NOTICE OF ENTRY OF TEMPORARY PRELIMINARY DECREE AND NOTICE OF AVAILABILITY." UNLESS OBJECTED TO OR CALLED IN ON MOTION OF THE MONTANA WATER COURT IN THIS DECREE OR IN THE PRELIMINARY DECREE, THE ELEMENTS OF THIS CLAIMED WATER RIGHT WILL APPEAR IN THE FINAL DECREE AS SHOWN ON THIS ABSTRACT. (SEE SECTION 85-2-233, MONTANA CODE ANNOTATED.)

OWNERS: DEER MOUNTAIN WOOD PRODUCTS
PO BOX 375
DARBY MT 59829

PURPOSE (USE): STOCK

* SOURCE: WASTE & SEEPAGE, TRIB OF BITTERROOT RIVER
SOURCE TYPE: SURFACE WATER

PRIORITY DATE: DECEMBER 31, 1946
TYPE OF HISTORICAL RIGHT: USE

* FLOW RATE: NO FLOW RATE HAS BEEN DECREED BECAUSE THIS USE CONSISTS OF STOCK DRINKING DIRECTLY FROM THE SOURCE, OR FROM A DITCH SYSTEM.

* VOLUME: THIS WATER RIGHT INCLUDES THE AMOUNT OF WATER CONSUMPTIVELY USED FOR STOCK WATERING PURPOSES AT THE RATE OF 30 GALLONS PER DAY PER ANIMAL UNIT. ANIMAL UNITS SHALL BE BASED ON REASONABLE CARRYING CAPACITY AND HISTORICAL USE OF THE AREA SERVICED BY THIS WATER SOURCE.

PERIOD OF USE: JANUARY 01 TO DECEMBER 31

* POINT OF DIVERSION AND MEANS OF DIVERSION:

	LOT	BLK	QTR SEC	SEC	TWP	RGE	COUNTY	MEANS
01			SESWNW	14	03N	21W	RAVALLI	DRAIN DITCH

* PLACE OF USE FOR STOCK:

ACRES	LOT	BLK	QTR SEC	SEC	TWP	RGE	COUNTY
001			E2SWNW	14	03N	21W	RAVALLI

REMARKS:

THE WATER RIGHTS LISTED FOLLOWING THIS STATEMENT ARE MULTIPLE USES OF THE SAME RIGHT. THE USE OF THIS RIGHT FOR SEVERAL PURPOSES DOES NOT INCREASE THE

TEMPORARY PRELIMINARY DECREE
SOUTH END SUBBASIN - BITTERROOT RIVER
BASIN 76H
ABSTRACT OF WATER RIGHT CLAIM

WATER*RIGHT*NUMBER*76H*-W-105100-00* (CONTINUED)

REMARKS CONTINUED:

EXTENT OF THE WATER RIGHT. RATHER IT DECREES THE RIGHT TO ALTERNATE AND EXCHANGE THE USE (PURPOSE) OF THE WATER IN ACCORD WITH HISTORICAL PRACTICES. W105100-00, W105101-00.

NOTICE OF WATER RIGHT TRANSFER RECEIVED 11/24/89.

****
* THE DNRC EXAMINATION OF THIS CLAIM FOUND NO SIGNIFICANT FACTS, *
* DATA, OR ISSUES TO REPORT TO THE WATER COURT. *
****

A BETTER UNDERSTANDING OF YOUR CLAIMED WATER RIGHT CAN BE OBTAINED BY COMPARING YOUR RIGHT WITH OTHER CLAIMS IN THE BASIN. FOR EXAMPLE, COMPARE PRIORITY DATES, FLOW RATES, VOLUMES, OR ACRES IRRIGATED. ALSO, YOUR WATER RIGHT MAY BE SUBJECT TO WATER RIGHTS IN ADJOINING BASINS OR SUBBASINS AS WELL AS BEING SUBJECT TO OTHER RIGHTS ON YOUR SOURCE OF SUPPLY. FINALLY, YOUR WATER RIGHT MAY BE SUBJECT TO INDIAN RESERVED AND FEDERAL RESERVED WATER RIGHTS.

COMPLETE DETAILS REGARDING THE DNRC EXAMINATION RESULTS AND RELATED MATERIALS CAN BE REVIEWED AT THE OFFICE LOCATIONS IDENTIFIED IN THE DOCUMENT ENTITLED "NOTICE OF ENTRY OF TEMPORARY PRELIMINARY DECREE AND NOTICE OF AVAILABILITY."

SEE GENERAL FINDINGS OF FACT AND CONCLUSIONS OF LAW FOR FURTHER EXPLANATION OF YOUR CLAIMED WATER RIGHT. THESE FINDINGS CAN BE FOUND AS INDICATED IN THE DOCUMENT ENTITLED "NOTICE OF ENTRY OF TEMPORARY PRELIMINARY DECREE AND NOTICE OF AVAILABILITY." IF YOU NEED OBJECTION FORMS, OR HAVE QUESTIONS ABOUT WATER COURT PROCEDURES OR CHANGES TO YOUR RIGHT, YOU CAN CONTACT THE WATER COURT BY CALLING 1-800-624-3270 (WITHIN MONTANA ONLY) OR 1-406-586-4364, OR BY WRITING TO P.O. BOX 879, BOZEMAN MT 59771-0879.

04/11/94
PAGE 1,687

TEMPORARY PRELIMINARY DECREE
SOUTH END SUBBASIN - BITTERROOT RIVER
BASIN 76H
ABSTRACT OF WATER RIGHT CLAIM

WATER*RIGHT*NUMBER*76H*-W-105101-00

IMPORTANT NOTICE

YOUR WATER RIGHT AS SHOWN ON THIS ABSTRACT MAY HAVE CHANGES FROM YOUR WATER RIGHT AS CLAIMED OR AMENDED. AN ASTERISK (*) HAS BEEN PLACED NEXT TO EACH ITEM CHANGED BY THE DEPARTMENT OF NATURAL RESOURCES AND CONSERVATION (DNRC) DURING THE EXAMINATION PROCESS. THESE CHANGES ARE AUTHORIZED BY THE MONTANA WATER COURT OR THE WATER RIGHT CLAIM EXAMINATION RULES AS ADOPTED BY THE MONTANA SUPREME COURT.

OBJECTIONS MAY BE FILED ACCORDING TO THE PROCEDURES OUTLINED IN THE DOCUMENT ENTITLED "NOTICE OF ENTRY OF TEMPORARY PRELIMINARY DECREE AND NOTICE OF AVAILABILITY." UNLESS OBJECTED TO OR CALLED IN ON MOTION OF THE MONTANA WATER COURT IN THIS DECREE OR IN THE PRELIMINARY DECREE, THE ELEMENTS OF THIS CLAIMED WATER RIGHT WILL APPEAR IN THE FINAL DECREE AS SHOWN ON THIS ABSTRACT. (SEE SECTION 85-2-233, MONTANA CODE ANNOTATED.)

OWNERS: DEER MOUNTAIN WOOD PRODUCTS
PO BOX 375
DARBY MT 59829

PURPOSE (USE): IRRIGATION
TYPE OF IRRIGATION SYSTEM: SPRINKLER

* SOURCE: WASTE & SEEPAGE, TRIB OF BITTERROOT RIVER
SOURCE TYPE: SURFACE WATER

PRIORITY DATE: DECEMBER 31, 1946
TYPE OF HISTORICAL RIGHT: USE

FLOW RATE: 40.00 GPM (.09 CFS)

* VOLUME: THE TOTAL VOLUME OF THIS WATER RIGHT SHALL NOT EXCEED THE AMOUNT PUT TO HISTORICAL AND BENEFICIAL USE.

CLIMATIC AREA: 3

MAXIMUM ACRES: 5.00

PERIOD OF USE: MAY 15 TO SEPTEMBER 19

* POINT OF DIVERSION AND MEANS OF DIVERSION:

	LOT	BLK	QTR SEC	SEC	TWP	RGE	COUNTY	MEANS
01			SESWNW	14	03N	21W	RAVALLI	DRAIN DITCH

PUMP LOCATED IN THE SESWNW SEC 14 TWP 03N RGE 21W IS A SECONDARY MEANS OF DIVERSION.

PLACE OF USE FOR IRRIGATION:

	ACRES	LOT	BLK	QTR SEC	SEC	TWP	RGE	COUNTY
001	1.00			NWSWNW	14	03N	21W	RAVALLI
002	2.00			NESWNW	14	03N	21W	RAVALLI
003	2.00			SESWNW	14	03N	21W	RAVALLI
TOTAL	5.00							

REMARKS:

TEMPORARY PRELIMINARY DECREE
SOUTH END SUBBASIN - BITTERROOT RIVER
BASIN 76H
ABSTRACT OF WATER RIGHT CLAIM

WATER*RIGHT*NUMBER*76H*-W-105101-00*(CONTINUED)

REMARKS CONTINUED:

THE WATER RIGHTS LISTED FOLLOWING THIS STATEMENT ARE MULTIPLE USES OF THE SAME RIGHT. THE USE OF THIS RIGHT FOR SEVERAL PURPOSES DOES NOT INCREASE THE EXTENT OF THE WATER RIGHT. RATHER IT DECREES THE RIGHT TO ALTERNATE AND EXCHANGE THE USE (PURPOSE) OF THE WATER IN ACCORD WITH HISTORICAL PRACTICES. W105100-00, W105101-00.

NOTICE OF WATER RIGHT TRANSFER RECEIVED 11/24/89.

****
* THE FOLLOWING ISSUES WERE IDENTIFIED BY THE DNRC DURING ITS EXAMINATION OF THIS WATER RIGHT CLAIM. THESE ISSUES MAY REMAIN UNRESOLVED IF NO OBJECTIONS ARE FILED.
*
* FLOW RATE MAY REQUIRE MODIFICATION BASED ON RESOLUTION OF MAXIMUM ACRES ISSUE.
*
* USDA AERIAL PHOTOGRAPH NO. 179-78, DATED 08/02/79, APPEARS TO INDICATE .50 ACRES IRRIGATED. A DESCRIPTION OF THIS .50 ACRE IS IN THE CLAIM FILE.
*
* THE RAVALLI COUNTY WATER RESOURCES SURVEY (1958) APPEARS TO INDICATE 0.00 ACRES IRRIGATED.
*
* A FIELD INVESTIGATION CONDUCTED ON 05/08/91 FOUND REMNANTS OF A DITCH SERVING THE CLAIMED PLACE OF USE. TOTAL HISTORICALLY IRRIGATED ACRES AND LAST YEAR OF OPERATION WERE NOT DETERMINABLE. SEE CLAIM FILE FOR ADDITIONAL INFORMATION.
*
****

A BETTER UNDERSTANDING OF YOUR CLAIMED WATER RIGHT CAN BE OBTAINED BY COMPARING YOUR RIGHT WITH OTHER CLAIMS IN THE BASIN. FOR EXAMPLE, COMPARE PRIORITY DATES, FLOW RATES, VOLUMES, OR ACRES IRRIGATED. ALSO, YOUR WATER RIGHT MAY BE SUBJECT TO WATER RIGHTS IN ADJOINING BASINS OR SUBBASINS AS WELL AS BEING SUBJECT TO OTHER RIGHTS ON YOUR SOURCE OF SUPPLY. FINALLY, YOUR WATER RIGHT MAY BE SUBJECT TO INDIAN RESERVED AND FEDERAL RESERVED WATER RIGHTS.

COMPLETE DETAILS REGARDING THE DNRC EXAMINATION RESULTS AND RELATED MATERIALS CAN BE REVIEWED AT THE OFFICE LOCATIONS IDENTIFIED IN THE DOCUMENT ENTITLED "NOTICE OF ENTRY OF TEMPORARY PRELIMINARY DECREE AND NOTICE OF AVAILABILITY."

SEE GENERAL FINDINGS OF FACT AND CONCLUSIONS OF LAW FOR FURTHER EXPLANATION OF YOUR CLAIMED WATER RIGHT. THESE FINDINGS CAN BE FOUND AS INDICATED IN THE DOCUMENT ENTITLED "NOTICE OF ENTRY OF TEMPORARY PRELIMINARY DECREE AND NOTICE OF AVAILABILITY." IF YOU NEED OBJECTION FORMS, OR HAVE QUESTIONS ABOUT WATER COURT PROCEDURES OR CHANGES TO YOUR RIGHT, YOU CAN CONTACT THE WATER COURT BY CALLING 1-800-624-3270 (WITHIN MONTANA ONLY) OR 1-406-586-4364, OR BY WRITING TO P.O. BOX 879, BOZEMAN MT 59771-0879.

TEMPORARY PRELIMINARY DECREE
SOUTH END SUBBASIN - BITTERROOT RIVER
BASIN 76H
ABSTRACT OF WATER RIGHT CLAIM

WATER RIGHT NUMBER 76H -W-105117-00

IMPORTANT NOTICE

YOUR WATER RIGHT AS SHOWN ON THIS ABSTRACT MAY HAVE CHANGES FROM YOUR WATER RIGHT AS CLAIMED OR AMENDED. AN ASTERISK (*) HAS BEEN PLACED NEXT TO EACH ITEM CHANGED BY THE DEPARTMENT OF NATURAL RESOURCES AND CONSERVATION (DNRC) DURING THE EXAMINATION PROCESS. THESE CHANGES ARE AUTHORIZED BY THE MONTANA WATER COURT OR THE WATER RIGHT CLAIM EXAMINATION RULES AS ADOPTED BY THE MONTANA SUPREME COURT.

OBJECTIONS MAY BE FILED ACCORDING TO THE PROCEDURES OUTLINED IN THE DOCUMENT ENTITLED "NOTICE OF ENTRY OF TEMPORARY PRELIMINARY DECREE AND NOTICE OF AVAILABILITY." UNLESS OBJECTED TO OR CALLED IN ON MOTION OF THE MONTANA WATER COURT IN THIS DECREE OR IN THE PRELIMINARY DECREE, THE ELEMENTS OF THIS CLAIMED WATER RIGHT WILL APPEAR IN THE FINAL DECREE AS SHOWN ON THIS ABSTRACT. (SEE SECTION 85-2-233, MONTANA CODE ANNOTATED.)

OWNERS: ROBBINS NECIA R
110 OVERTURF RD
DARBY MT 59829

SEESE ALICE M
110 OVERTURF RD
DARBY MT 59829

PURPOSE (USE): IRRIGATION
TYPE OF IRRIGATION SYSTEM: FLOOD

SOURCE: BUNKHOUSE CREEK
SOURCE TYPE: SURFACE WATER

* PRIORITY DATE: DECEMBER 31, 1916
TYPE OF HISTORICAL RIGHT: USE

* FLOW RATE: 107.10 GPM (.24 CFS)

THE FLOW RATE OF THIS WATER RIGHT HAS BEEN REDUCED TO THE 17 GPM PER ACRE GUIDELINE. THE FLOW RATE MAY BE CONTESTED BY PROPER OBJECTION.

* VOLUME: THE TOTAL VOLUME OF THIS WATER RIGHT SHALL NOT EXCEED THE AMOUNT PUT TO HISTORICAL AND BENEFICIAL USE.

CLIMATIC AREA: 3

MAXIMUM ACRES: 6.30

PERIOD OF USE: APRIL 01 TO OCTOBER 19

* POINT OF DIVERSION AND MEANS OF DIVERSION:

	LOT	BLK	QTR SEC	SEC	TWP	RGE	COUNTY	MEANS
01			SESESE	03	03N	21W	RAVALLI	DITCH

DITCH NAME: BUNKHOUSE WASTE DITCH

* PLACE OF USE FOR IRRIGATION:

	ACRES	LOT	BLK	QTR SEC	SEC	TWP	RGE	COUNTY
001	6.30			SESENE	03	03N	21W	RAVALLI

TEMPORARY PRELIMINARY DECREE
SOUTH END SUBBASIN - BITTERROOT RIVER
BASIN 76N
ABSTRACT OF WATER RIGHT CLAIM

WATER RIGHT NUMBER 76H -W-105117-00 (CONTINUED)

PLACE OF USE CONTINUED:

TOTAL ------6.30

REMARKS:

THE WATER RIGHTS FOLLOWING THIS STATEMENT ARE SUPPLEMENTAL WHICH MEANS THE RIGHTS HAVE OVERLAPPING PLACES OF USE. THE RIGHTS CAN BE COMBINED TO IRRIGATE ONLY OVERLAPPING PARCELS OF THE CLAIMANT'S TOTAL 6.30 ACRES. EACH RIGHT IS LIMITED TO THE FLOW RATE AND PLACE OF USE OF THAT INDIVIDUAL RIGHT. THE SUM TOTAL VOLUME OF THESE WATER RIGHTS SHALL NOT EXCEED THE AMOUNT PUT TO HISTORICAL AND BENEFICIAL USE. W002346-00, W105117-00.

NOTICE OF WATER RIGHT TRANSFER RECEIVED 05/15/86.

****
* THE FOLLOWING ISSUES WERE IDENTIFIED BY THE DNRC DURING ITS *
* EXAMINATION OF THIS WATER RIGHT CLAIM. THESE ISSUES MAY REMAIN *
* UNRESOLVED IF NO OBJECTIONS ARE FILED. *
* *
* *
* *
* IT APPEARS THAT WATER IS NOT DIVERTED FROM THE CLAIMED *
* SOURCE. USGS MAP (DARBY QUAD) SHOWS THAT BUNKHOUSE *
* CREEK FLOWS SOUTH OF THE CLAIMED POINT OF DIVERSION. *
* THE RAVALLI COUNTY WATER RESOURCES SURVEY (1958) SHOWS *
* THE SOURCE FOR THIS DIVERSION TO BE SEEPAGE, WASTE, *
* DRAIN (BUNKHOUSE CREEK). *
* *
* *
****

A BETTER UNDERSTANDING OF YOUR CLAIMED WATER RIGHT CAN BE OBTAINED BY COMPARING YOUR RIGHT WITH OTHER CLAIMS IN THE BASIN. FOR EXAMPLE, COMPARE PRIORITY DATES, FLOW RATES, VOLUMES, OR ACRES IRRIGATED. ALSO, YOUR WATER RIGHT MAY BE SUBJECT TO WATER RIGHTS IN ADJOINING BASINS OR SUBBASINS AS WELL AS BEING SUBJECT TO OTHER RIGHTS ON YOUR SOURCE OF SUPPLY. FINALLY, YOUR WATER RIGHT MAY BE SUBJECT TO INDIAN RESERVED AND FEDERAL RESERVED WATER RIGHTS.

COMPLETE DETAILS REGARDING THE DNRC EXAMINATION RESULTS AND RELATED MATERIALS CAN BE REVIEWED AT THE OFFICE LOCATIONS IDENTIFIED IN THE DOCUMENT ENTITLED "NOTICE OF ENTRY OF TEMPORARY PRELIMINARY DECREE AND NOTICE OF AVAILABILITY."

SEE GENERAL FINDINGS OF FACT AND CONCLUSIONS OF LAW FOR FURTHER EXPLANATION OF YOUR CLAIMED WATER RIGHT. THESE FINDINGS CAN BE FOUND AS INDICATED IN THE DOCUMENT ENTITLED "NOTICE OF ENTRY OF TEMPORARY PRELIMINARY DECREE AND NOTICE OF AVAILABILITY." IF YOU NEED OBJECTION FORMS, OR HAVE QUESTIONS ABOUT WATER COURT PROCEDURES OR CHANGES TO YOUR RIGHT, YOU CAN CONTACT THE WATER COURT BY CALLING 1-800-624-3270 (WITHIN MONTANA ONLY) OR 1-406-586-4364, OR BY WRITING TO P.O. BOX 879, BOZEMAN MT 59771-0879.

TEMPORARY PRELIMINARY DECREE
SOUTH END SUBBASIN - BITTERROOT RIVER
BASIN 76H
ABSTRACT OF WATER RIGHT CLAIM

WATER RIGHT NUMBER 76H -W-105136-00

IMPORTANT NOTICE

YOUR WATER RIGHT AS SHOWN ON THIS ABSTRACT MAY HAVE CHANGES FROM YOUR WATER RIGHT AS CLAIMED OR AMENDED. AN ASTERISK (*) HAS BEEN PLACED NEXT TO EACH ITEM CHANGED BY THE DEPARTMENT OF NATURAL RESOURCES AND CONSERVATION (DNRC) DURING THE EXAMINATION PROCESS. THESE CHANGES ARE AUTHORIZED BY THE MONTANA WATER COURT OR THE WATER RIGHT CLAIM EXAMINATION RULES AS ADOPTED BY THE MONTANA SUPREME COURT.

OBJECTIONS MAY BE FILED ACCORDING TO THE PROCEDURES OUTLINED IN THE DOCUMENT ENTITLED "NOTICE OF ENTRY OF TEMPORARY PRELIMINARY DECREE AND NOTICE OF AVAILABILITY." UNLESS OBJECTED TO OR CALLED IN ON MOTION OF THE MONTANA WATER COURT IN THIS DECREE OR IN THE PRELIMINARY DECREE, THE ELEMENTS OF THIS CLAIMED WATER RIGHT WILL APPEAR IN THE FINAL DECREE AS SHOWN ON THIS ABSTRACT. (SEE SECTION 85-2-233, MONTANA CODE ANNOTATED.)

OWNERS: KYLE DONNA J
1290 OLD DARBY RD
DARBY MT 59829

KYLE WILLIAM D
1290 OLD DARBY RD
DARBY MT 59829

PURPOSE (USE): IRRIGATION
TYPE OF IRRIGATION SYSTEM: FLOOD

SOURCE: ROCK CREEK
SOURCE TYPE: SURFACE WATER

* PRIORITY DATE: DECEMBER 06, 1904
TYPE OF HISTORICAL RIGHT: USE

* FLOW RATE: 1.17 CFS

THE FLOW RATE OF THIS WATER RIGHT HAS BEEN REDUCED TO THE 17 GPM PER ACRE GUIDELINE. THE FLOW RATE MAY BE CONTESTED BY PROPER OBJECTION.

* VOLUME: THE TOTAL VOLUME OF THIS WATER RIGHT SHALL NOT EXCEED THE AMOUNT PUT TO HISTORICAL AND BENEFICIAL USE.

CLIMATIC AREA: 3

MAXIMUM ACRES: 31.00

PERIOD OF USE: MAY 01 TO OCTOBER 31

* POINT OF DIVERSION AND MEANS OF DIVERSION:

	LOT	BLK	QTR SEC	SEC	TWP	RGE	COUNTY	MEANS
01			SWSWSW	23	04N	21W	RAVALLI	HEADGATE

PLACE OF USE FOR IRRIGATION:

	ACRES	LOT	BLK	QTR SEC	SEC	TWP	RGE	COUNTY
001	7.00			SESWSW	23	04N	21W	RAVALLI
002	16.00			S2SESW	23	04N	21W	RAVALLI
003	8.00			SWSWSE	23	04N	21W	RAVALLI

TEMPORARY PRELIMINARY DECREE
SOUTH END SUBBASIN - BITTERROOT RIVER
BASIN 76H
ABSTRACT OF WATER RIGHT CLAIM

WATER*RIGHT*NUMBER*76H*-W-105136-00*(CONTINUED)

PLACE OF USE CONTINUED:

TOTAL -----31.00

```
*************************************************************************
*  THE FOLLOWING ISSUES WERE IDENTIFIED BY THE DNRC DURING ITS          *
*  EXAMINATION OF THIS WATER RIGHT CLAIM.  THESE ISSUES MAY REMAIN      *
*  UNRESOLVED IF NO OBJECTIONS ARE FILED.                               *
*                                                                       *
*                                                                       *
*        FLOW RATE MAY REQUIRE MODIFICATION BASED ON                    *
*        RESOLUTION OF MAXIMUM ACRES ISSUE.                             *
*                                                                       *
*        USDA AERIAL PHOTOGRAPH NO. 179-76, DATED 08/02/79,             *
*        APPEARS TO INDICATE 0.00 ACRES IRRIGATED.                      *
*                                                                       *
*        THE RAVALLI COUNTY WATER RESOURCES SURVEY (1958)               *
*        APPEARS TO INDICATE 0.00 ACRES IRRIGATED.                      *
*                                                                       *
*        A FIELD INVESTIGATION CONDUCTED ON 12/11/91 FOUND              *
*        25.00 ACRES PRESENTLY BEING IRRIGATED. SEE CLAIM FILE          *
*        FOR ADDITIONAL INFORMATION.                                    *
*                                                                       *
*                                                                       *
*************************************************************************
```

A BETTER UNDERSTANDING OF YOUR CLAIMED WATER RIGHT CAN BE OBTAINED BY COMPARING YOUR RIGHT WITH OTHER CLAIMS IN THE BASIN. FOR EXAMPLE, COMPARE PRIORITY DATES, FLOW RATES, VOLUMES, OR ACRES IRRIGATED. ALSO, YOUR WATER RIGHT MAY BE SUBJECT TO WATER RIGHTS IN ADJOINING BASINS OR SUBBASINS AS WELL AS BEING SUBJECT TO OTHER RIGHTS ON YOUR SOURCE OF SUPPLY. FINALLY, YOUR WATER RIGHT MAY BE SUBJECT TO INDIAN RESERVED AND FEDERAL RESERVED WATER RIGHTS.

COMPLETE DETAILS REGARDING THE DNRC EXAMINATION RESULTS AND RELATED MATERIALS CAN BE REVIEWED AT THE OFFICE LOCATIONS IDENTIFIED IN THE DOCUMENT ENTITLED "NOTICE OF ENTRY OF TEMPORARY PRELIMINARY DECREE AND NOTICE OF AVAILABILITY."

SEE GENERAL FINDINGS OF FACT AND CONCLUSIONS OF LAW FOR FURTHER EXPLANATION OF YOUR CLAIMED WATER RIGHT. THESE FINDINGS CAN BE FOUND AS INDICATED IN THE DOCUMENT ENTITLED "NOTICE OF ENTRY OF TEMPORARY PRELIMINARY DECREE AND NOTICE OF AVAILABILITY." IF YOU NEED OBJECTION FORMS, OR HAVE QUESTIONS ABOUT WATER COURT PROCEDURES OR CHANGES TO YOUR RIGHT, YOU CAN CONTACT THE WATER COURT BY CALLING 1-800-624-3270 (WITHIN MONTANA ONLY) OR 1-406-586-4364, OR BY WRITING TO P.O. BOX 879, BOZEMAN MT 59771-0879.

04/11/94
PAGE 1,693

TEMPORARY PRELIMINARY DECREE
SOUTH END SUBBASIN - BITTERROOT RIVER
BASIN 76H
ABSTRACT OF WATER RIGHT CLAIM

WATER*RIGHT*NUMBER*76H*-W-105137-00

IMPORTANT NOTICE

YOUR WATER RIGHT AS SHOWN ON THIS ABSTRACT MAY HAVE CHANGES FROM YOUR WATER RIGHT AS CLAIMED OR AMENDED. AN ASTERISK (*) HAS BEEN PLACED NEXT TO EACH ITEM CHANGED BY THE DEPARTMENT OF NATURAL RESOURCES AND CONSERVATION (DNRC) DURING THE EXAMINATION PROCESS. THESE CHANGES ARE AUTHORIZED BY THE MONTANA WATER COURT OR THE WATER RIGHT CLAIM EXAMINATION RULES AS ADOPTED BY THE MONTANA SUPREME COURT.

OBJECTIONS MAY BE FILED ACCORDING TO THE PROCEDURES OUTLINED IN THE DOCUMENT ENTITLED "NOTICE OF ENTRY OF TEMPORARY PRELIMINARY DECREE AND NOTICE OF AVAILABILITY." UNLESS OBJECTED TO OR CALLED IN ON MOTION OF THE MONTANA WATER COURT IN THIS DECREE OR IN THE PRELIMINARY DECREE, THE ELEMENTS OF THIS CLAIMED WATER RIGHT WILL APPEAR IN THE FINAL DECREE AS SHOWN ON THIS ABSTRACT. (SEE SECTION 85-2-233, MONTANA CODE ANNOTATED.)

OWNERS: KYLE DONNA J
1290 OLD DARBY RD
DARBY MT 59829

KYLE WILLIAM D
1290 OLD DARBY RD
DARBY MT 59829

PURPOSE (USE): IRRIGATION
TYPE OF IRRIGATION SYSTEM: FLOOD

SOURCE: ROCK CREEK
SOURCE TYPE: SURFACE WATER

PRIORITY DATE: MAY 08, 1883
TYPE OF HISTORICAL RIGHT: FILED

* FLOW RATE: 1.33 CFS

THE FLOW RATE OF THIS WATER RIGHT HAS BEEN REDUCED TO THE 17 GPM PER ACRE GUIDELINE. THE FLOW RATE MAY BE CONTESTED BY PROPER OBJECTION.

* VOLUME: THE TOTAL VOLUME OF THIS WATER RIGHT SHALL NOT EXCEED THE AMOUNT PUT TO HISTORICAL AND BENEFICIAL USE.

CLIMATIC AREA: 3

MAXIMUM ACRES: 35.00

PERIOD OF USE: MAY 01 TO OCTOBER 31

POINT OF DIVERSION AND MEANS OF DIVERSION:

	LOT	BLK	QTR SEC	SEC	TWP	RGE	COUNTY	MEANS
01			SWSWSW	23	04N	21W	RAVALLI	HEADGATE

DITCH NAME: SHERRILL DITCH

* PLACE OF USE FOR IRRIGATION:

	ACRES	LOT	BLK	QTR SEC	SEC	TWP	RGE	COUNTY
001	5.00			NESWSW	23	04N	21W	RAVALLI

TEMPORARY PRELIMINARY DECREE
SOUTH END SUBBASIN - BITTERROOT RIVER
BASIN 76H
ABSTRACT OF WATER RIGHT CLAIM

WATER RIGHT NUMBER 76H -W-105137-00 (CONTINUED)

PLACE OF USE CONTINUED:

002	22.00	(GOVT)	8	SESW	23	04N	21W	RAVALLI
003	8.00			NWSWSE	23	04N	21W	RAVALLI
TOTAL	35.00							

****
* THE FOLLOWING ISSUES WERE IDENTIFIED BY THE DNRC DURING ITS *
* EXAMINATION OF THIS WATER RIGHT CLAIM. THESE ISSUES MAY REMAIN *
* UNRESOLVED IF NO OBJECTIONS ARE FILED. *
*
* FLOW RATE MAY REQUIRE MODIFICATION BASED ON *
* RESOLUTION OF MAXIMUM ACRES ISSUE. *
*
* THE RAVALLI COUNTY WATER RESOURCES SURVEY (1958) *
* APPEARS TO INDICATE 16.00 ACRES IRRIGATED. *
* A DESCRIPTION OF THESE ACRES IS IN THE CLAIM FILE. *
*
* USDA AERIAL PHOTOGRAPH NO. 178-74, DATED 08/02/79, *
* APPEARS TO INDICATE 16.00 ACRES IRRIGATED. *
* A DESCRIPTION OF THESE ACRES IS IN THE CLAIM FILE. *
*
* A FIELD INVESTIGATION CONDUCTED ON 12/11/91 FOUND *
* 30.00 ACRES PRESENTLY BEING IRRIGATED. SEE CLAIM FILE *
* FOR ADDITIONAL INFORMATION. *
****

A BETTER UNDERSTANDING OF YOUR CLAIMED WATER RIGHT CAN BE OBTAINED BY COMPARING YOUR RIGHT WITH OTHER CLAIMS IN THE BASIN. FOR EXAMPLE, COMPARE PRIORITY DATES, FLOW RATES, VOLUMES, OR ACRES IRRIGATED. ALSO, YOUR WATER RIGHT MAY BE SUBJECT TO WATER RIGHTS IN ADJOINING BASINS OR SUBBASINS AS WELL AS BEING SUBJECT TO OTHER RIGHTS ON YOUR SOURCE OF SUPPLY. FINALLY, YOUR WATER RIGHT MAY BE SUBJECT TO INDIAN RESERVED AND FEDERAL RESERVED WATER RIGHTS.

COMPLETE DETAILS REGARDING THE DNRC EXAMINATION RESULTS AND RELATED MATERIALS CAN BE REVIEWED AT THE OFFICE LOCATIONS IDENTIFIED IN THE DOCUMENT ENTITLED "NOTICE OF ENTRY OF TEMPORARY PRELIMINARY DECREE AND NOTICE OF AVAILABILITY."

SEE GENERAL FINDINGS OF FACT AND CONCLUSIONS OF LAW FOR FURTHER EXPLANATION OF YOUR CLAIMED WATER RIGHT. THESE FINDINGS CAN BE FOUND AS INDICATED IN THE DOCUMENT ENTITLED "NOTICE OF ENTRY OF TEMPORARY PRELIMINARY DECREE AND NOTICE OF AVAILABILITY." IF YOU NEED OBJECTION FORMS, OR HAVE QUESTIONS ABOUT WATER COURT PROCEDURES OR CHANGES TO YOUR RIGHT, YOU CAN CONTACT THE WATER COURT BY CALLING 1-800-624-3270 (WITHIN MONTANA ONLY) OR 1-406-586-4364, OR BY WRITING TO P.O. BOX 879, BOZEMAN MT 59771-0879.

04/11/94
PAGE 1,695

TEMPORARY PRELIMINARY DECREE
SOUTH END SUBBASIN - BITTERROOT RIVER
BASIN 76H
ABSTRACT OF WATER RIGHT CLAIM

WATER*RIGHT*NUMBER*76H*-W-105194-00

IMPORTANT NOTICE

YOUR WATER RIGHT AS SHOWN ON THIS ABSTRACT MAY HAVE CHANGES FROM YOUR WATER RIGHT AS CLAIMED OR AMENDED. AN ASTERISK (*) HAS BEEN PLACED NEXT TO EACH ITEM CHANGED BY THE DEPARTMENT OF NATURAL RESOURCES AND CONSERVATION (DNRC) DURING THE EXAMINATION PROCESS. THESE CHANGES ARE AUTHORIZED BY THE MONTANA WATER COURT OR THE WATER RIGHT CLAIM EXAMINATION RULES AS ADOPTED BY THE MONTANA SUPREME COURT.

OBJECTIONS MAY BE FILED ACCORDING TO THE PROCEDURES OUTLINED IN THE DOCUMENT ENTITLED "NOTICE OF ENTRY OF TEMPORARY PRELIMINARY DECREE AND NOTICE OF AVAILABILITY." UNLESS OBJECTED TO OR CALLED IN ON MOTION OF THE MONTANA WATER COURT IN THIS DECREE OR IN THE PRELIMINARY DECREE, THE ELEMENTS OF THIS CLAIMED WATER RIGHT WILL APPEAR IN THE FINAL DECREE AS SHOWN ON THIS ABSTRACT. (SEE SECTION 85-2-233, MONTANA CODE ANNOTATED.)

OWNERS: WILDEY RUSSELL W
PO BOX 9
DARBY MT 59829

WILDEY SHERRY L
PO BOX 9
DARBY MT 59829

PURPOSE (USE): IRRIGATION
TYPE OF IRRIGATION SYSTEM: SPRINKLER/FLOOD

SOURCE: TIN CUP CREEK
SOURCE TYPE: SURFACE WATER

* PRIORITY DATE: APRIL 01, 1884
TYPE OF HISTORICAL RIGHT: DECREED

FLOW RATE: 44.88 GPM (.10 CFS)

* VOLUME: THE TOTAL VOLUME OF THIS WATER RIGHT SHALL NOT EXCEED THE AMOUNT PUT TO HISTORICAL AND BENEFICIAL USE.

CLIMATIC AREA: 3

MAXIMUM ACRES: 3.90

PERIOD OF USE: APRIL 15 TO OCTOBER 04

POINT OF DIVERSION AND MEANS OF DIVERSION:

	LOT	BLK	QTR SEC	SEC	TWP	RGE	COUNTY	MEANS
01			SWNESW	22	03N	21W	RAVALLI	HEADGATE

DITCH NAME: MILL DITCH

* PLACE OF USE FOR IRRIGATION:

	ACRES	LOT	BLK	QTR SEC	SEC	TWP	RGE	COUNTY
001	3.90			NESWSW	02	03N	21W	RAVALLI
TOTAL	3.90							

REMARKS:

04/11/94

TEMPORARY PRELIMINARY DECREE
SOUTH END SUBBASIN - BITTERROOT RIVER
BASIN 76H
ABSTRACT OF WATER RIGHT CLAIM

WATER*RIGHT*NUMBER*76H*-W-105194-00*(CONTINUED)

REMARKS CONTINUED:

THE PRIORITY DATE WAS AMENDED BY THE CLAIMANT ON 08707/91.

NOTICE OF WATER RIGHT TRANSFER RECEIVED 09/19/91.

****
* THE DNRC EXAMINATION OF THIS CLAIM FOUND NO SIGNIFICANT FACTS, *
* DATA, OR ISSUES TO REPORT TO THE WATER COURT. *
****

A BETTER UNDERSTANDING OF YOUR CLAIMED WATER RIGHT CAN BE OBTAINED BY COMPARING YOUR RIGHT WITH OTHER CLAIMS IN THE BASIN. FOR EXAMPLE, COMPARE PRIORITY DATES, FLOW RATES, VOLUMES, OR ACRES IRRIGATED. ALSO, YOUR WATER RIGHT MAY BE SUBJECT TO WATER RIGHTS IN ADJOINING BASINS OR SUBBASINS AS WELL AS BEING SUBJECT TO OTHER RIGHTS ON YOUR SOURCE OF SUPPLY. FINALLY, YOUR WATER RIGHT MAY BE SUBJECT TO INDIAN RESERVED AND FEDERAL RESERVED WATER RIGHTS.

COMPLETE DETAILS REGARDING THE DNRC EXAMINATION RESULTS AND RELATED MATERIALS CAN BE REVIEWED AT THE OFFICE LOCATIONS IDENTIFIED IN THE DOCUMENT ENTITLED "NOTICE OF ENTRY OF TEMPORARY PRELIMINARY DECREE AND NOTICE OF AVAILABILITY."

SEE GENERAL FINDINGS OF FACT AND CONCLUSIONS OF LAW FOR FURTHER EXPLANATION OF YOUR CLAIMED WATER RIGHT. THESE FINDINGS CAN BE FOUND AS INDICATED IN THE DOCUMENT ENTITLED "NOTICE OF ENTRY OF TEMPORARY PRELIMINARY DECREE AND NOTICE OF AVAILABILITY." IF YOU NEED OBJECTION FORMS, OR HAVE QUESTIONS ABOUT WATER COURT PROCEDURES OR CHANGES TO YOUR RIGHT, YOU CAN CONTACT THE WATER COURT BY CALLING 1-800-624-3270 (WITHIN MONTANA ONLY) OR 1-406-586-4364, OR BY WRITING TO P.O. BOX 879, BOZEMAN MT 59771-0879.

TEMPORARY PRELIMINARY DECREE
SOUTH END SUBBASIN - BITTERROOT RIVER
BASIN 76H
ABSTRACT OF WATER RIGHT CLAIM

WATER*RIGHT*NUMBER*76H*-W-105232-00

IMPORTANT NOTICE

YOUR WATER RIGHT AS SHOWN ON THIS ABSTRACT MAY HAVE CHANGES FROM YOUR WATER RIGHT AS CLAIMED OR AMENDED. AN ASTERISK (*) HAS BEEN PLACED NEXT TO EACH ITEM CHANGED BY THE DEPARTMENT OF NATURAL RESOURCES AND CONSERVATION (DNRC) DURING THE EXAMINATION PROCESS. THESE CHANGES ARE AUTHORIZED BY THE MONTANA WATER COURT OR THE WATER RIGHT CLAIM EXAMINATION RULES AS ADOPTED BY THE MONTANA SUPREME COURT.

OBJECTIONS MAY BE FILED ACCORDING TO THE PROCEDURES OUTLINED IN THE DOCUMENT ENTITLED "NOTICE OF ENTRY OF TEMPORARY PRELIMINARY DECREE AND NOTICE OF AVAILABILITY." UNLESS OBJECTED TO OR CALLED IN ON MOTION OF THE MONTANA WATER COURT IN THIS DECREE OR IN THE PRELIMINARY DECREE, THE ELEMENTS OF THIS CLAIMED WATER RIGHT WILL APPEAR IN THE FINAL DECREE AS SHOWN ON THIS ABSTRACT. (SEE SECTION 85-2-233, MONTANA CODE ANNOTATED.)

OWNERS: NOBLE WILLIAM A
BOX 564
DARBY MT 59829

NOBLE BETTY A
BOX 564
DARBY MT 59829

PURPOSE (USE): STOCK

SOURCE: TIN CUP CREEK
SOURCE TYPE: SURFACE WATER

PRIORITY DATE: APRIL 01, 1890
TYPE OF HISTORICAL RIGHT: DECREED

* FLOW RATE: NO FLOW RATE HAS BEEN DECREED BECAUSE THIS USE CONSISTS OF STOCK DRINKING DIRECTLY FROM THE SOURCE, OR FROM A DITCH SYSTEM.

* VOLUME: THIS WATER RIGHT INCLUDES THE AMOUNT OF WATER CONSUMPTIVELY USED FOR STOCK WATERING PURPOSES AT THE RATE OF 30 GALLONS PER DAY PER ANIMAL UNIT. ANIMAL UNITS SHALL BE BASED ON REASONABLE CARRYING CAPACITY AND HISTORICAL USE OF THE AREA SERVICED BY THIS WATER SOURCE.

PERIOD OF USE: JANUARY 01 TO DECEMBER 31

* POINT OF DIVERSION AND MEANS OF DIVERSION:

	LOT	BLK	QTR SEC	SEC	TWP	RGE	COUNTY	MEANS
01			NWSENW	21	03N	21W	RAVALLI	HEADGATE

DITCH NAME: CHAFFIN-WHINNERY DITCH

* PLACE OF USE FOR STOCK:

	ACRES	LOT	BLK	QTR SEC	SEC	TWP	RGE	COUNTY
001				E2NWSE	15	03N	21W	RAVALLI

REMARKS:

TEMPORARY PRELIMINARY DECREE
SOUTH END SUBBASIN - BITTERROOT RIVER
BASIN 76H
ABSTRACT OF WATER RIGHT CLAIM

WATER*RIGHT*NUMBER*76H*-W-105232-00*(CONTINUED)

REMARKS CONTINUED:

THE WATER RIGHTS LISTED FOLLOWING THIS STATEMENT ARE MULTIPLE USES OF THE SAME RIGHT. THE USE OF THIS RIGHT FOR SEVERAL PURPOSES DOES NOT INCREASE THE EXTENT OF THE WATER RIGHT. RATHER IT DECREES THE RIGHT TO ALTERNATE AND EXCHANGE THE USE (PURPOSE) OF THE WATER IN ACCORD WITH HISTORICAL PRACTICES. W105232-00, W105233-00.

****
* THE FOLLOWING ISSUES WERE IDENTIFIED BY THE DNRC DURING ITS EXAMINATION OF THIS WATER RIGHT CLAIM. THESE ISSUES MAY REMAIN UNRESOLVED IF NO OBJECTIONS ARE FILED. *
*
*
*
* THE PRIORITY DATE IS QUESTIONABLE. THE PLACE OF USE FOR THIS RIGHT IN THE RAVALLI COUNTY WATER RESOURCES SURVEY FIELD NOTES (1957) IS INCONSISTENT WITH THE CLAIMED PLACE OF USE. *
*
*
****

A BETTER UNDERSTANDING OF YOUR CLAIMED WATER RIGHT CAN BE OBTAINED BY COMPARING YOUR RIGHT WITH OTHER CLAIMS IN THE BASIN. FOR EXAMPLE, COMPARE PRIORITY DATES, FLOW RATES, VOLUMES, OR ACRES IRRIGATED. ALSO, YOUR WATER RIGHT MAY BE SUBJECT TO WATER RIGHTS IN ADJOINING BASINS OR SUBBASINS AS WELL AS BEING SUBJECT TO OTHER RIGHTS ON YOUR SOURCE OF SUPPLY. FINALLY, YOUR WATER RIGHT MAY BE SUBJECT TO INDIAN RESERVED AND FEDERAL RECERVED WATER RIGHTS.

COMPLETE DETAILS REGARDING THE DNRC EXAMINATION RESULTS AND RELATED MATERIALS CAN BE REVIEWED AT THE OFFICE LOCATIONS IDENTIFIED IN THE DOCUMENT ENTITLED "NOTICE OF ENTRY OF TEMPORARY PRELIMINARY DECREE AND NOTICE OF AVAILABILITY."

SEE GENERAL FINDINGS OF FACT AND CONCLUSIONS OF LAW FOR FURTHER EXPLANATION OF YOUR CLAIMED WATER RIGHT. THESE FINDINGS CAN BE FOUND AS INDICATED IN THE DOCUMENT ENTITLED "NOTICE OF ENTRY OF TEMPORARY PRELIMINARY DECREE AND NOTICE OF AVAILABILITY." IF YOU NEED OBJECTION FORMS, OR HAVE QUESTIONS ABOUT WATER COURT PROCEDURES OR CHANGES TO YOUR RIGHT, YOU CAN CONTACT THE WATER COURT BY CALLING 1-800-624-3270 (WITHIN MONTANA ONLY) OR 1-406-586-4364, OR BY WRITING TO P.O. BOX 879, BOZEMAN MT 59771-0879.

TEMPORARY PRELIMINARY DECREE
SOUTH END SUBBASIN - BITTERROOT RIVER
BASIN 76H
ABSTRACT OF WATER RIGHT CLAIM

WATER RIGHT NUMBER 76H -W-105233-00

IMPORTANT NOTICE

YOUR WATER RIGHT AS SHOWN ON THIS ABSTRACT MAY HAVE CHANGES FROM YOUR WATER RIGHT AS CLAIMED OR AMENDED. AN ASTERISK (*) HAS BEEN PLACED NEXT TO EACH ITEM CHANGED BY THE DEPARTMENT OF NATURAL RESOURCES AND CONSERVATION (DNRC) DURING THE EXAMINATION PROCESS. THESE CHANGES ARE AUTHORIZED BY THE MONTANA WATER COURT OR THE WATER RIGHT CLAIM EXAMINATION RULES AS ADOPTED BY THE MONTANA SUPREME COURT.

OBJECTIONS MAY BE FILED ACCORDING TO THE PROCEDURES OUTLINED IN THE DOCUMENT ENTITLED "NOTICE OF ENTRY OF TEMPORARY PRELIMINARY DECREE AND NOTICE OF AVAILABILITY." UNLESS OBJECTED TO OR CALLED IN ON MOTION OF THE MONTANA WATER COURT IN THIS DECREE OR IN THE PRELIMINARY DECREE, THE ELEMENTS OF THIS CLAIMED WATER RIGHT WILL APPEAR IN THE FINAL DECREE AS SHOWN ON THIS ABSTRACT. (SEE SECTION 85-2-233, MONTANA CODE ANNOTATED.)

OWNERS: NOBLE BETTY A
BOX 564
DARBY MT 59829

NOBLE WILLIAM A
BOX 564
DARBY MT 59829

PURPOSE (USE): IRRIGATION
TYPE OF IRRIGATION SYSTEM: FLOOD

SOURCE: TIN CUP CREEK
SOURCE TYPE: SURFACE WATER

PRIORITY DATE: APRIL 01, 1889
TYPE OF HISTORICAL RIGHT: DECREED

FLOW RATE: 44.80 GPM (.10 CFS)

* VOLUME: THE TOTAL VOLUME OF THIS WATER RIGHT SHALL NOT EXCEED THE AMOUNT PUT TO HISTORICAL AND BENEFICIAL USE.

CLIMATIC AREA: 3

MAXIMUM ACRES: 9.18

PERIOD OF USE: APRIL 15 TO OCTOBER 19

* POINT OF DIVERSION AND MEANS OF DIVERSION:

	LOT	BLK	QTR SEC	SEC	TWP	RGE	COUNTY	MEANS
01			NWSENW	21	03N	21W	RAVALLI	HEADGATE

DITCH NAME: CHAFFIN-WHINNERY DITCH

PLACE OF USE FOR IRRIGATION:

	ACRES	LOT	BLK	QTR SEC	SEC	TWP	RGE	COUNTY
001	4.59			SENWSE	15	03N	21W	RAVALLI
002	4.59			NENWSE	15	03N	21W	RAVALLI
TOTAL	9.18							

REMARKS:

04/11/94
PAGE 1,700

TEMPORARY PRELIMINARY DECREE
SOUTH END SUBBASIN - BITTERROOT RIVER
BASIN 76H
ABSTRACT OF WATER RIGHT CLAIM

WATER RIGHT NUMBER 76H - W-105233-00 (CONTINUED)

REMARKS CONTINUED:

THE WATER RIGHTS LISTED FOLLOWING THIS STATEMENT ARE MULTIPLE USES OF THE SAME RIGHT. THE USE OF THIS RIGHT FOR SEVERAL PURPOSES DOES NOT INCREASE THE EXTENT OF THE WATER RIGHT. RATHER IT DECREES THE RIGHT TO ALTERNATE AND EXCHANGE THE USE (PURPOSE) OF THE WATER IN ACCORD WITH HISTORICAL PRACTICES. W105232-00, W105233-00.

****
* THE FOLLOWING ISSUES WERE IDENTIFIED BY THE DNRC DURING ITS EXAMINATION OF THIS WATER RIGHT CLAIM. THESE ISSUES MAY REMAIN UNRESOLVED IF NO OBJECTIONS ARE FILED.
*
*
*
* THE WATER RIGHTS LISTED FOLLOWING THIS STATEMENT ARE FILED ON THE SAME FORMERLY DECREED WATER RIGHT. THE SUM OF THE CLAIMED FLOW RATES EXCEEDS THE 40.00 MINER'S INCHES DECREED IN CASE NO. 4964, RAVALLI COUNTY. W033781-00, W103773-00, W101740-00, W146821-00, W112597-00, W112598-00, W105233-00.
*
* THE PRIORITY DATE IS QUESTIONABLE. THE PLACE OF USE FOR THIS RIGHT IN THE RAVALLI COUNTY WATER RESOURCES SURVEY FIELD NOTES (1957) IS INCONSITENT WITH THE CLAIMED PLACE OF USE.
*
*
****

A BETTER UNDERSTANDING OF YOUR CLAIMED WATER RIGHT CAN BE OBTAINED BY COMPARING YOUR RIGHT WITH OTHER CLAIMS IN THE BASIN. FOR EXAMPLE, COMPARE PRIORITY DATES, FLOW RATES, VOLUMES, OR ACRES IRRIGATED. ALSO, YOUR WATER RIGHT MAY BE SUBJECT TO WATER RIGHTS IN ADJOINING BASINS OR SUBBASINS AS WELL AS BEING SUBJECT TO OTHER RIGHTS ON YOUR SOURCE OF SUPPLY. FINALLY, YOUR WATER RIGHT MAY BE SUBJECT TO INDIAN RESERVED AND FEDERAL RESERVED WATER RIGHTS.

COMPLETE DETAILS REGARDING THE DNRC EXAMINATION RESULTS AND RELATED MATERIALS CAN BE REVIEWED AT THE OFFICE LOCATIONS IDENTIFIED IN THE DOCUMENT ENTITLED "NOTICE OF ENTRY OF TEMPORARY PRELIMINARY DECREE AND NOTICE OF AVAILABILITY."

SEE GENERAL FINDINGS OF FACT AND CONCLUSIONS OF LAW FOR FURTHER EXPLANATION OF YOUR CLAIMED WATER RIGHT. THESE FINDINGS CAN BE FOUND AS INDICATED IN THE DOCUMENT ENTITLED "NOTICE OF ENTRY OF TEMPORARY PRELIMINARY DECREE AND NOTICE OF AVAILABILITY." IF YOU NEED OBJECTION FORMS, OR HAVE QUESTIONS ABOUT WATER COURT PROCEDURES OR CHANGES TO YOUR RIGHT, YOU CAN CONTACT THE WATER COURT BY CALLING 1-800-624-3270 (WITHIN MONTANA ONLY) OR 1-406-586-4364, OR BY WRITING TO P.O. BOX 879, BOZEMAN MT 59771-0879.

04/11/94

04/11/94
PAGE 1,701

TEMPORARY PRELIMINARY DECREE
SOUTH END SUBBASIN - BITTERROOT RIVER
BASIN 76H
ABSTRACT OF WATER RIGHT CLAIM

WATER*RIGHT*NUMBER*76H*-W-105262-00

IMPORTANT NOTICE

YOUR WATER RIGHT AS SHOWN ON THIS ABSTRACT MAY HAVE CHANGES FROM YOUR WATER RIGHT AS CLAIMED OR AMENDED. AN ASTERISK (*) HAS BEEN PLACED NEXT TO EACH ITEM CHANGED BY THE DEPARTMENT OF NATURAL RESOURCES AND CONSERVATION (DNRC) DURING THE EXAMINATION PROCESS. THESE CHANGES ARE AUTHORIZED BY THE MONTANA WATER COURT OR THE WATER RIGHT CLAIM EXAMINATION RULES AS ADOPTED BY THE MONTANA SUPREME COURT.

OBJECTIONS MAY BE FILED ACCORDING TO THE PROCEDURES OUTLINED IN THE DOCUMENT ENTITLED "NOTICE OF ENTRY OF TEMPORARY PRELIMINARY DECREE AND NOTICE OF AVAILABILITY." UNLESS OBJECTED TO OR CALLED IN ON MOTION OF THE MONTANA WATER COURT IN THIS DECREE OR IN THE PRELIMINARY DECREE, THE ELEMENTS OF THIS CLAIMED WATER RIGHT WILL APPEAR IN THE FINAL DECREE AS SHOWN ON THIS ABSTRACT. (SEE SECTION 85-2-233, MONTANA CODE ANNOTATED.)

OWNERS: PADDOCK JAMES J
2671 OLD DARBY RD
DARBY MT 59829

PADDOCK FERN
2671 OLD DARBY RD
DARBY MT 59829

PADDOCK ANNA MAE
2671 OLD DARBY RD
DARBY MT 59829

PURPOSE (USE): IRRIGATION
TYPE OF IRRIGATION SYSTEM: FLOOD

SOURCE: ROCK CREEK
SOURCE TYPE: SURFACE WATER

PRIORITY DATE: NOVEMBER 30, 1888
TYPE OF HISTORICAL RIGHT: FILED

* FLOW RATE: 3.48 CFS

THE FLOW RATE OF THIS WATER RIGHT HAS BEEN REDUCED TO THE 17 GPM PER ACRE GUIDELINE. THE FLOW RATE MAY BE CONTESTED BY PROPER OBJECTION.

* VOLUME: THE TOTAL VOLUME OF THIS WATER RIGHT SHALL NOT EXCEED THE AMOUNT PUT TO HISTORICAL AND BENEFICIAL USE.

CLIMATIC AREA: 3

MAXIMUM ACRES: 92.00

PERIOD OF USE: APRIL 15 TO OCTOBER 19

POINT OF DIVERSION AND MEANS OF DIVERSION:

	LOT	BLK	QTR SEC	SEC	TWP	RGE	COUNTY	MEANS
01			SWSWSW	28	04N	21W	RAVALLI	HEADGATE

C03

TEMPORARY PRELIMINARY DECREE
SOUTH END SUBBASIN - BITTERROOT RIVER
BASIN 76H
ABSTRACT OF WATER RIGHT CLAIM

WATER*RIGHT*NUMBER*76H*-W-105262-00*(CONTINUED)

POINT OF DIVERSION CONTINUED:

DITCH NAME: SHAWVER A DITCH

* PLACE OF USE FOR IRRIGATION:

	ACRES	LOT	BLK	QTR SEC	SEC	TWP	RGE	COUNTY
001	6.00			NESWNE	27	04N	21W	RAVALLI
002	29.00			SENE	27	04N	21W	RAVALLI
003	29.00			SWNW	26	04N	21W	RAVALLI
004	20.00			NWNW	26	04N	21W	RAVALLI
005	4.00			SESWNE	27	04N	21W	RAVALLI
006	4.00			SENENE	27	04N	21W	RAVALLI
TOTAL	92.00							

REMARKS:

NOTICE OF WATER RIGHT TRANSFER RECEIVED 07/27/90.

****
* THE DNRC EXAMINATION OF THIS CLAIM FOUND NO SIGNIFICANT FACTS, *
* DATA, OR ISSUES TO REPORT TO THE WATER COURT. *
****

A BETTER UNDERSTANDING OF YOUR CLAIMED WATER RIGHT CAN BE OBTAINED BY COMPARING YOUR RIGHT WITH OTHER CLAIMS IN THE BASIN. FOR EXAMPLE, COMPARE PRIORITY DATES, FLOW RATES, VOLUMES, OR ACRES IRRIGATED. ALSO, YOUR WATER RIGHT MAY BE SUBJECT TO WATER RIGHTS IN ADJOINING BASINS OR SUBBASINS AS WELL AS BEING SUBJECT TO OTHER RIGHTS ON YOUR SOURCE OF SUPPLY. FINALLY, YOUR WATER RIGHT MAY BE SUBJECT TO INDIAN RESERVED AND FEDERAL RESERVED WATER RIGHTS.

COMPLETE DETAILS REGARDING THE DNRC EXAMINATION RESULTS AND RELATED MATERIALS CAN BE REVIEWED AT THE OFFICE LOCATIONS IDENTIFIED IN THE DOCUMENT ENTITLED "NOTICE OF ENTRY OF TEMPORARY PRELIMINARY DECREE AND NOTICE OF AVAILABILITY."

SEE GENERAL FINDINGS OF FACT AND CONCLUSIONS OF LAW FOR FURTHER EXPLANATION OF YOUR CLAIMED WATER RIGHT. THESE FINDINGS CAN BE FOUND AS INDICATED IN THE DOCUMENT ENTITLED "NOTICE OF ENTRY OF TEMPORARY PRELIMINARY DECREE AND NOTICE OF AVAILABILITY." IF YOU NEED OBJECTION FORMS, OR HAVE QUESTIONS ABOUT WATER COURT PROCEDURES OR CHANGES TO YOUR RIGHT, YOU CAN CONTACT THE WATER COURT BY CALLING 1-800-624-3270 (WITHIN MONTANA ONLY) OR 1-406-586-4364, OR BY WRITING TO P.O. BOX 879, BOZEMAN MT 59771-0879.

D03

TEMPORARY PRELIMINARY DECREE
SOUTH END SUBBASIN - BITTERROOT RIVER
BASIN 76H
ABSTRACT OF WATER RIGHT CLAIM

WATER*RIGHT*NUMBER*76H*-W-105263-00

IMPORTANT NOTICE

YOUR WATER RIGHT AS SHOWN ON THIS ABSTRACT MAY HAVE CHANGES FROM YOUR WATER RIGHT AS CLAIMED OR AMENDED. AN ASTERISK (*) HAS BEEN PLACED NEXT TO EACH ITEM CHANGED BY THE DEPARTMENT OF NATURAL RESOURCES AND CONSERVATION (DNRC) DURING THE EXAMINATION PROCESS. THESE CHANGES ARE AUTHORIZED BY THE MONTANA WATER COURT OR THE WATER RIGHT CLAIM EXAMINATION RULES AS ADOPTED BY THE MONTANA SUPREME COURT.

OBJECTIONS MAY BE FILED ACCORDING TO THE PROCEDURES OUTLINED IN THE DOCUMENT ENTITLED "NOTICE OF ENTRY OF TEMPORARY PRELIMINARY DECREE AND NOTICE OF AVAILABILITY." UNLESS OBJECTED TO OR CALLED IN ON MOTION OF THE MONTANA WATER COURT IN THIS DECREE OR IN THE PRELIMINARY DECREE, THE ELEMENTS OF THIS CLAIMED WATER RIGHT WILL APPEAR IN THE FINAL DECREE AS SHOWN ON THIS ABSTRACT. (SEE SECTION 85-2-233, MONTANA CODE ANNOTATED.)

OWNERS: GARRETT SPENCER W
1227 WEAVER AVE
MERCED CA 95340

GARRETT OLA GAIL
1227 WEAVER AVE
MERCED CA 95340

PAGENKOPF FLORENCE K
805A S 4TH ST
HAMILTON MT 59840

TRANSFER PROCESSED TO ADD NEW OWNERS. THE WATER RIGHT WILL BE SPLIT INTO SEPARATE OWNERSHIPS AFTER FINAL DECREE.

PURPOSE (USE): IRRIGATION
TYPE OF IRRIGATION SYSTEM: SPRINKLER

SOURCE: BOULDER CREEK
SOURCE TYPE: SURFACE WATER

* PRIORITY DATE: OCTOBER 28, 1972
TYPE OF HISTORICAL RIGHT: FILED

* FLOW RATE: 59.50 GPM (.13 CFS)

THE FLOW RATE OF THIS WATER RIGHT HAS BEEN REDUCED TO THE 17 GPM PER ACRE GUIDELINE. THE FLOW RATE MAY BE CONTESTED BY PROPER OBJECTION.

* VOLUME: THE TOTAL VOLUME OF THIS WATER RIGHT SHALL NOT EXCEED THE AMOUNT PUT TO HISTORICAL AND BENEFICIAL USE.

CLIMATIC AREA: 4

MAXIMUM ACRES: 3.50

PERIOD OF USE: APRIL 01 TO NOVEMBER 04

* POINT OF DIVERSION AND MEANS OF DIVERSION:

	LOT	BLK	QTR SEC	SEC	TWP	RGE	COUNTY	MEANS
01			SWNWSW	20	01N	21W	RAVALLI	HEADGATE

TEMPORARY PRELIMINARY DECREE
SOUTH END SUBBASIN - BITTERROOT RIVER
BASIN 76H
ABSTRACT OF WATER RIGHT CLAIM

WATER RIGHT NUMBER 76H-W-105263-00 (CONTINUED)

PLACE OF USE CONTINUED:

PLACE OF USE FOR IRRIGATION:

	ACRES	LOT	BLK	QTR SEC	SEC	TWP	RGE	COUNTY
001	3.50			SENWSW	20	01N	21W	RAVALLI
TOTAL	3.50							

REMARKS:

NOTICE OF WATER RIGHT TRANSFER RECEIVED 08/31/87.
NOTICE OF WATER RIGHT TRANSFER RECEIVED 01/15/90.

****
* THE DNRC EXAMINATION OF THIS CLAIM FOUND NO SIGNIFICANT FACTS, *
* DATA, OR ISSUES TO REPORT TO THE WATER COURT. *
****

A BETTER UNDERSTANDING OF YOUR CLAIMED WATER RIGHT CAN BE OBTAINED BY COMPARING YOUR RIGHT WITH OTHER CLAIMS IN THE BASIN. FOR EXAMPLE, COMPARE PRIORITY DATES, FLOW RATES, VOLUMES, OR ACRES IRRIGATED. ALSO, YOUR WATER RIGHT MAY BE SUBJECT TO WATER RIGHTS IN ADJOINING BASINS OR SUBBASINS AS WELL AS BEING SUBJECT TO OTHER RIGHTS ON YOUR SOURCE OF SUPPLY. FINALLY, YOUR WATER RIGHT MAY BE SUBJECT TO INDIAN RESERVED AND FEDERAL RESERVED WATER RIGHTS.

COMPLETE DETAILS REGARDING THE DNRC EXAMINATION RESULTS AND RELATED MATERIALS CAN BE REVIEWED AT THE OFFICE LOCATIONS IDENTIFIED IN THE DOCUMENT ENTITLED "NOTICE OF ENTRY OF TEMPORARY PRELIMINARY DECREE AND NOTICE OF AVAILABILITY."

SEE GENERAL FINDINGS OF FACT AND CONCLUSIONS OF LAW FOR FURTHER EXPLANATION OF YOUR CLAIMED WATER RIGHT. THESE FINDINGS CAN BE FOUND AS INDICATED IN THE DOCUMENT ENTITLED "NOTICE OF ENTRY OF TEMPORARY PRELIMINARY DECREE AND NOTICE OF AVAILABILITY." IF YOU NEED OBJECTION FORMS, OR HAVE QUESTIONS ABOUT WATER COURT PROCEDURES OR CHANGES TO YOUR RIGHT, YOU CAN CONTACT THE WATER COURT BY CALLING 1-800-624-3270 (WITHIN MONTANA ONLY) OR 1-406-586-4364, OR BY WRITING TO P.O. BOX 879, BOZEMAN MT 59771-0879.

TEMPORARY PRELIMINARY DECREE
SOUTH END SUBBASIN - BITTERROOT RIVER
BASIN 76H
ABSTRACT OF WATER RIGHT CLAIM

WATER RIGHT NUMBER 76H -W-105301-00

IMPORTANT NOTICE

YOUR WATER RIGHT AS SHOWN ON THIS ABSTRACT MAY HAVE CHANGES FROM YOUR WATER RIGHT AS CLAIMED OR AMENDED. AN ASTERISK (*) HAS BEEN PLACED NEXT TO EACH ITEM CHANGED BY THE DEPARTMENT OF NATURAL RESOURCES AND CONSERVATION (DNRC) DURING THE EXAMINATION PROCESS. THESE CHANGES ARE AUTHORIZED BY THE MONTANA WATER COURT OR THE WATER RIGHT CLAIM EXAMINATION RULES AS ADOPTED BY THE MONTANA SUPREME COURT.

OBJECTIONS MAY BE FILED ACCORDING TO THE PROCEDURES OUTLINED IN THE DOCUMENT ENTITLED "NOTICE OF ENTRY OF TEMPORARY PRELIMINARY DECREE AND NOTICE OF AVAILABILITY." UNLESS OBJECTED TO OR CALLED IN ON MOTION OF THE MONTANA WATER COURT IN THIS DECREE OR IN THE PRELIMINARY DECREE, THE ELEMENTS OF THIS CLAIMED WATER RIGHT WILL APPEAR IN THE FINAL DECREE AS SHOWN ON THIS ABSTRACT. (SEE SECTION 85-2-233, MONTANA CODE ANNOTATED.)

OWNERS:

REAM	ORPHA			
1470 S 7TH ST				
LAS VEGAS		NV		89104
REAM	DONALD	L		
1470 S 7TH ST				
LAS VEGAS		NV		89104
HANVOLD	JOAN	A		
750 WATER ST				
DARBY		MT		59829-9712
HANVOLD	DEAN	R		
750 WATER ST				
DARBY		MT		59829-9712
GASPER	ELIZABETH	J		
5959 CAMINO TASSAJARRA RD				
PLEASANTON		CA		94588

TRANSFER PROCESSED TO ADD NEW OWNERS. THE WATER RIGHT WILL BE SPLIT INTO SEPARATE OWNERSHIPS AFTER FINAL DECREE.

PURPOSE (USE): STOCK

SOURCE: TIN CUP CREEK
SOURCE TYPE: SURFACE WATER

PRIORITY DATE: MAY 01, 1886
TYPE OF HISTORICAL RIGHT: DECREED

* FLOW RATE: NO FLOW RATE HAS BEEN DECREED BECAUSE THIS USE CONSISTS OF STOCK DRINKING DIRECTLY FROM THE SOURCE, OR FROM A DITCH SYSTEM.

* VOLUME: THIS WATER RIGHT INCLUDES THE AMOUNT OF WATER CONSUMPTIVELY USED FOR STOCK WATERING PURPOSES AT THE RATE OF 30 GALLONS PER DAY PER ANIMAL UNIT. ANIMAL UNITS SHALL BE BASED ON REASONABLE CARRYING CAPACITY AND HISTORICAL USE OF THE AREA SERVICED BY THIS WATER SOURCE.

PERIOD OF USE: JANUARY 01 TO DECEMBER 31

* POINT OF DIVERSION AND MEANS OF DIVERSION:

TEMPORARY PRELIMINARY DECREE
SOUTH END SUBBASIN - BITTERROOT RIVER
BASIN 76H
ABSTRACT OF WATER RIGHT CLAIM

WATER RIGHT NUMBER 76H - W-105301-00 (CONTINUED)

POINT OF DIVERSION CONTINUED:

	LOT	BLK	QTR SEC	SEC	TWP	RGE	COUNTY	MEANS
01			NWSWNE	23	03N	21W	RAVALLI	HEADGATE

DITCH NAME: SHOCKLEY-LOFTUS-COOPER DITCH

PLACE OF USE FOR STOCK:

	ACRES	LOT	BLK	QTR SEC	SEC	TWP	RGE	COUNTY
001				N2S2SE	14	03N	21W	RAVALLI

REMARKS:

THE WATER RIGHTS LISTED FOLLOWING THIS STATEMENT ARE MULTIPLE USES OF THE SAME RIGHT. THE USE OF THIS RIGHT FOR SEVERAL PURPOSES DOES NOT INCREASE THE EXTENT OF THE WATER RIGHT, RATHER IT DECREES THE RIGHT TO ALTERNATE AND EXCHANGE THE USE (PURPOSE) OF THE WATER IN ACCORD WITH HISTORICAL PRACTICES. W105301-00, W105302-00.

NOTICE OF WATER RIGHT TRANSFER RECEIVED 03/01/85.

NOTICE OF WATER RIGHT TRANSFER RECEIVED 10/14/92.

****
* THE DNRC EXAMINATION OF THIS CLAIM FOUND NO SIGNIFICANT FACTS, *
* DATA, OR ISSUES TO REPORT TO THE WATER COURT. *
****

A BETTER UNDERSTANDING OF YOUR CLAIMED WATER RIGHT CAN BE OBTAINED BY COMPARING YOUR RIGHT WITH OTHER CLAIMS IN THE BASIN. FOR EXAMPLE, COMPARE PRIORITY DATES, FLOW RATES, VOLUMES, OR ACRES IRRIGATED. ALSO, YOUR WATER RIGHT MAY BE SUBJECT TO WATER RIGHTS IN ADJOINING BASINS OR SUBBASINS AS WELL AS BEING SUBJECT TO OTHER RIGHTS ON YOUR SOURCE OF SUPPLY. FINALLY, YOUR WATER RIGHT MAY BE SUBJECT TO INDIAN RESERVED AND FEDERAL RESERVED WATER RIGHTS.

COMPLETE DETAILS REGARDING THE DNRC EXAMINATION RESULTS AND RELATED MATERIALS CAN BE REVIEWED AT THE OFFICE LOCATIONS IDENTIFIED IN THE DOCUMENT ENTITLED "NOTICE OF ENTRY OF TEMPORARY PRELIMINARY DECREE AND NOTICE OF AVAILABILITY."

SEE GENERAL FINDINGS OF FACT AND CONCLUSIONS OF LAW FOR FURTHER EXPLANATION OF YOUR CLAIMED WATER RIGHT. THESE FINDINGS CAN BE FOUND AS INDICATED IN THE DOCUMENT ENTITLED "NOTICE OF ENTRY OF TEMPORARY PRELIMINARY DECREE AND NOTICE OF AVAILABILITY." IF YOU NEED OBJECTION FORMS, OR HAVE QUESTIONS ABOUT WATER COURT PROCEDURES OR CHANGES TO YOUR RIGHT, YOU CAN CONTACT THE WATER COURT BY CALLING 1-800-624-3270 (WITHIN MONTANA ONLY) OR 1-406-586-4364, OR BY WRITING TO P.O. BOX 879, BOZEMAN MT 59771-0879.

TEMPORARY PRELIMINARY DECREE
SOUTH END SUBBASIN - BITTERROOT RIVER
BASIN 76H
ABSTRACT OF WATER RIGHT CLAIM

WATER*RIGHT*NUMBER*76H*-W-105302-00

IMPORTANT NOTICE

YOUR WATER RIGHT AS SHOWN ON THIS ABSTRACT MAY HAVE CHANGES FROM YOUR WATER RIGHT AS CLAIMED OR AMENDED. AN ASTERISK (*) HAS BEEN PLACED NEXT TO EACH ITEM CHANGED BY THE DEPARTMENT OF NATURAL RESOURCES AND CONSERVATION (DNRC) DURING THE EXAMINATION PROCESS. THESE CHANGES ARE AUTHORIZED BY THE MONTANA WATER COURT OR THE WATER RIGHT CLAIM EXAMINATION RULES AS ADOPTED BY THE MONTANA SUPREME COURT.

OBJECTIONS MAY BE FILED ACCORDING TO THE PROCEDURES OUTLINED IN THE DOCUMENT ENTITLED "NOTICE OF ENTRY OF TEMPORARY PRELIMINARY DECREE AND NOTICE OF AVAILABILITY." UNLESS OBJECTED TO OR CALLED IN ON MOTION OF THE MONTANA WATER COURT IN THIS DECREE OR IN THE PRELIMINARY DECREE, THE ELEMENTS OF THIS CLAIMED WATER RIGHT WILL APPEAR IN THE FINAL DECREE AS SHOWN ON THIS ABSTRACT. (SEE SECTION 85-2-233, MONTANA CODE ANNOTATED.)

OWNERS: REAM DONALD L
1470 S 7TH ST
LAS VEGAS NV 89104

REAM ORPHA
1470 S 7TH ST
LAS VEGAS NV 89104

HANVOLD JOAN A
750 WATER ST
DARBY MT 59829-9712

HANVOLD DEAN R
750 WATER ST
DARBY MT 59829-9712

GASPER ELIZABETH J
5959 CAMINO TASSAJARRA RD
PLEASANTON CA 94588

TRANSFER PROCESSED TO ADD NEW OWNERS. THE WATER RIGHT WILL BE SPLIT INTO SEPARATE OWNERSHIPS AFTER FINAL DECREE.

PURPOSE (USE): IRRIGATION
TYPE OF IRRIGATION SYSTEM: FLOOD

SOURCE: TIN CUP CREEK
SOURCE TYPE: SURFACE WATER

PRIORITY DATE: MAY 01, 1886
TYPE OF HISTORICAL RIGHT: DECREED

FLOW RATE: 224.40 GPM (.50 CFS)

* VOLUME: THE TOTAL VOLUME OF THIS WATER RIGHT SHALL NOT EXCEED THE AMOUNT PUT TO HISTORICAL AND BENEFICIAL USE.

CLIMATIC AREA: 3

MAXIMUM ACRES: 20.00

PERIOD OF USE: MAY 01 TO OCTOBER 04

* POINT OF DIVERSION AND MEANS OF DIVERSION:

04/11/94
PAGE 1,708

TEMPORARY PRELIMINARY DECREE
SOUTH END SUBBASIN - BITTERROOT RIVER
BASIN 76H
ABSTRACT OF WATER RIGHT CLAIM

WATER RIGHT NUMBER 76H -W-105302-00 (CONTINUED)

POINT OF DIVERSION CONTINUED:

	LOT	BLK	QTR SEC	SEC	TWP	RGE	COUNTY	MEANS
01			NWSWNE	23	03N	21W	RAVALLI	HEADGATE

DITCH NAME: SHOCKLEY-LOFTUS-COOPER DITCH

PLACE OF USE FOR IRRIGATION:

	ACRES	LOT	BLK	QTR SEC	SEC	TWP	RGE	COUNTY
001	20.00			N2S2SE	14	03N	21W	RAVALLI
TOTAL	20.00							

REMARKS:

THE WATER RIGHTS LISTED FOLLOWING THIS STATEMENT ARE MULTIPLE USES OF THE SAME RIGHT. THE USE OF THIS RIGHT FOR SEVERAL PURPOSES DOES NOT INCREASE THE EXTENT OF THE WATER RIGHT. RATHER IT DECREES THE RIGHT TO ALTERNATE AND EXCHANGE THE USE (PURPOSE) OF THE WATER IN ACCORD WITH HISTORICAL PRACTICES. W105301-00, W105302-00.

NOTICE OF WATER RIGHT TRANSFER RECEIVED 03/05/85.

NOTICE OF WATER RIGHT TRANSFER RECEIVED 10/14/92.

****
* THE FOLLOWING ISSUES WERE IDENTIFIED BY THE DNRC DURING ITS EXAMINATION OF THIS WATER RIGHT CLAIM. THESE ISSUES MAY REMAIN UNRESOLVED IF NO OBJECTIONS ARE FILED.
*
*
*
* THE WATER RIGHTS LISTED FOLLOWING THIS STATEMENT ARE FILED ON THE SAME FORMERLY DECREED WATER RIGHT. THE SUM OF THE CLAIMED FLOW RATES EXCEEDS THE 32.00 MINER'S INCHES DECREED IN CASE NO. 4964, RAVALLI COUNTY. W105302-00, W107370-00, W107853-00, W017849-00, W000781-00.
*
*
****

A BETTER UNDERSTANDING OF YOUR CLAIMED WATER RIGHT CAN BE OBTAINED BY COMPARING YOUR RIGHT WITH OTHER CLAIMS IN THE BASIN. FOR EXAMPLE, COMPARE PRIORITY DATES, FLOW RATES, VOLUMES, OR ACRES IRRIGATED. ALSO, YOUR WATER RIGHT MAY BE SUBJECT TO WATER RIGHTS IN ADJOINING BASINS OR SUBBASINS AS WELL AS BEING SUBJECT TO OTHER RIGHTS ON YOUR SOURCE OF SUPPLY. FINALLY, YOUR WATER RIGHT MAY BE SUBJECT TO INDIAN RESERVED AND FEDERAL RESERVED WATER RIGHTS.

COMPLETE DETAILS REGARDING THE DNRC EXAMINATION RESULTS AND RELATED MATERIALS CAN BE REVIEWED AT THE OFFICE LOCATIONS IDENTIFIED IN THE DOCUMENT ENTITLED "NOTICE OF ENTRY OF TEMPORARY PRELIMINARY DECREE AND NOTICE OF AVAILABILITY."

TEMPORARY PRELIMINARY DECREE
SOUTH END SUBBASIN - BITTERROOT RIVER
BASIN 76H
ABSTRACT OF WATER RIGHT CLAIM

WATER*RIGHT*NUMBER*76H*-W-105302-00*(CONTINUED)

SEE GENERAL FINDINGS OF FACT AND CONCLUSIONS OF LAW FOR FURTHER EXPLANATION OF YOUR CLAIMED WATER RIGHT. THESE FINDINGS CAN BE FOUND AS INDICATED IN THE DOCUMENT ENTITLED "NOTICE OF ENTRY OF TEMPORARY PRELIMINARY DECREE AND NOTICE OF AVAILABILITY." IF YOU NEED OBJECTION FORMS, OR HAVE QUESTIONS ABOUT WATER COURT PROCEDURES OR CHANGES TO YOUR RIGHT, YOU CAN CONTACT THE WATER COURT BY CALLING 1-800-624-3270 (WITHIN MONTANA ONLY) OR 1-406-586-4364, OR BY WRITING TO P.O. BOX 879, BOZEMAN MT 59771-0879.

TEMPORARY PRELIMINARY DECREE
SOUTH END SUBBASIN - BITTERROOT RIVER
BASIN 76H
ABSTRACT OF WATER RIGHT CLAIM

WATER*RIGHT*NUMBER*76H*-W-105311-00

IMPORTANT NOTICE

YOUR WATER RIGHT AS SHOWN ON THIS ABSTRACT MAY HAVE CHANGES FROM YOUR WATER RIGHT AS CLAIMED OR AMENDED. AN ASTERISK (*) HAS BEEN PLACED NEXT TO EACH ITEM CHANGED BY THE DEPARTMENT OF NATURAL RESOURCES AND CONSERVATION (DNRC) DURING THE EXAMINATION PROCESS. THESE CHANGES ARE AUTHORIZED BY THE MONTANA WATER COURT OR THE WATER RIGHT CLAIM EXAMINATION RULES AS ADOPTED BY THE MONTANA SUPREME COURT.

OBJECTIONS MAY BE FILED ACCORDING TO THE PROCEDURES OUTLINED IN THE DOCUMENT ENTITLED "NOTICE OF ENTRY OF TEMPORARY PRELIMINARY DECREE AND NOTICE OF AVAILABILITY." UNLESS OBJECTED TO OR CALLED IN ON MOTION OF THE MONTANA WATER COURT IN THIS DECREE OR IN THE PRELIMINARY DECREE, THE ELEMENTS OF THIS CLAIMED WATER RIGHT WILL APPEAR IN THE FINAL DECREE AS SHOWN ON THIS ABSTRACT. (SEE SECTION 85-2-233, MONTANA CODE ANNOTATED.)

OWNERS: RIDDELL MARJORIE A
3406 WRIGHT WAY
DARBY MT 59829

RIDDELL WILBUR A
3406 WRIGHT WAY
DARBY MT 59829

PURPOSE (USE): IRRIGATION
TYPE OF IRRIGATION SYSTEM: SPRINKLER

SOURCE: MANMADE PIT, TRIB OF BITTERROOT RIVER
SOURCE TYPE: SURFACE WATER

PRIORITY DATE: APRIL 01, 1970
TYPE OF HISTORICAL RIGHT: USE

FLOW RATE: 55.00 GPM (.12 CFS)

* VOLUME: THE TOTAL VOLUME OF THIS WATER RIGHT SHALL NOT EXCEED THE AMOUNT PUT TO HISTORICAL AND BENEFICIAL USE.

CLIMATIC AREA: 3

MAXIMUM ACRES: .20

PERIOD OF USE: APRIL 15 TO OCTOBER 04

POINT OF DIVERSION AND MEANS OF DIVERSION:

	LOT	BLK	QTR SEC	SEC	TWP	RGE	COUNTY	MEANS
01	(GOVT)	006	SENWSE	26	04N	21W	RAVALLI	PIT

PLACE OF USE FOR IRRIGATION:

	ACRES	LOT	BLK	QTR SEC	SEC	TWP	RGE	COUNTY
001	.20	(GOVT)	006	SENWSE	26	04N	21W	RAVALLI
TOTAL	.20							

TEMPORARY PRELIMINARY DECREE

TEMPORARY PRELIMINARY DECREE
SOUTH END SUBBASIN - BITTERROOT RIVER
BASIN 76H
ABSTRACT OF WATER RIGHT CLAIM

WATER*RIGHT*NUMBER*76H*-W-105311-00*(CONTINUED)

REMARKS CONTINUED:

```
**************************************************************************
*  THE FOLLOWING ISSUES WERE IDENTIFIED BY THE DNRC DURING ITS           *
*  EXAMINATION OF THIS WATER RIGHT CLAIM.  THESE ISSUES MAY REMAIN       *
*  UNRESOLVED IF NO OBJECTIONS ARE FILED.                                *
*                                                                        *
*                                                                        *
*                                                                        *
*        THE CLAIMED FLOW RATE APPEARS TO EXCEED THE PUMP                *
*        CAPACITY. AVAILABLE DATA SUPPORT A FLOW RATE OF 16.00           *
*        GPM.                                                            *
*                                                                        *
*                                                                        *
**************************************************************************
```

A BETTER UNDERSTANDING OF YOUR CLAIMED WATER RIGHT CAN BE OBTAINED BY COMPARING YOUR RIGHT WITH OTHER CLAIMS IN THE BASIN. FOR EXAMPLE, COMPARE PRIORITY DATES, FLOW RATES, VOLUMES, OR ACRES IRRIGATED. ALSO, YOUR WATER RIGHT MAY BE SUBJECT TO WATER RIGHTS IN ADJOINING BASINS OR SUBBASINS AS WELL AS BEING SUBJECT TO OTHER RIGHTS ON YOUR SOURCE OF SUPPLY. FINALLY, YOUR WATER RIGHT MAY BE SUBJECT TO INDIAN RESERVED AND FEDERAL RESERVED WATER RIGHTS.

COMPLETE DETAILS REGARDING THE DNRC EXAMINATION RESULTS AND RELATED MATERIALS CAN BE REVIEWED AT THE OFFICE LOCATIONS IDENTIFIED IN THE DOCUMENT ENTITLED "NOTICE OF ENTRY OF TEMPORARY PRELIMINARY DECREE AND NOTICE OF AVAILABILITY."

SEE GENERAL FINDINGS OF FACT AND CONCLUSIONS OF LAW FOR FURTHER EXPLANATION OF YOUR CLAIMED WATER RIGHT. THESE FINDINGS CAN BE FOUND AS INDICATED IN THE DOCUMENT ENTITLED "NOTICE OF ENTRY OF TEMPORARY PRELIMINARY DECREE AND NOTICE OF AVAILABILITY." IF YOU NEED OBJECTION FORMS, OR HAVE QUESTIONS ABOUT WATER COURT PROCEDURES OR CHANGES TO YOUR RIGHT, YOU CAN CONTACT THE WATER COURT BY CALLING 1-800-624-3270 (WITHIN MONTANA ONLY) OR 1-406-586-4364, OR BY WRITING TO P.O. BOX 879, BOZEMAN MT 59771-0879.

TEMPORARY PRELIMINARY DECREE

TEMPORARY PRELIMINARY DECREE
SOUTH END SUBBASIN - BITTERROOT RIVER
BASIN 76H
ABSTRACT OF WATER RIGHT CLAIM

WATER*RIGHT*NUMBER*76H*-W-105373-00

IMPORTANT NOTICE

YOUR WATER RIGHT AS SHOWN ON THIS ABSTRACT MAY HAVE CHANGES FROM YOUR WATER RIGHT AS CLAIMED OR AMENDED. AN ASTERISK (*) HAS BEEN PLACED NEXT TO EACH ITEM CHANGED BY THE DEPARTMENT OF NATURAL RESOURCES AND CONSERVATION (DNRC) DURING THE EXAMINATION PROCESS. THESE CHANGES ARE AUTHORIZED BY THE MONTANA WATER COURT OR THE WATER RIGHT CLAIM EXAMINATION RULES AS ADOPTED BY THE MONTANA SUPREME COURT.

OBJECTIONS MAY BE FILED ACCORDING TO THE PROCEDURES OUTLINED IN THE DOCUMENT ENTITLED "NOTICE OF ENTRY OF TEMPORARY PRELIMINARY DECREE AND NOTICE OF AVAILABILITY." UNLESS OBJECTED TO OR CALLED IN ON MOTION OF THE MONTANA WATER COURT IN THIS DECREE OR IN THE PRELIMINARY DECREE, THE ELEMENTS OF THIS CLAIMED WATER RIGHT WILL APPEAR IN THE FINAL DECREE AS SHOWN ON THIS ABSTRACT. (SEE SECTION 85-2-233, MONTANA CODE ANNOTATED.)

OWNERS: HURSH GARY G
PO BOX 174
DARBY MT 59829

PURPOSE (USE): IRRIGATION
TYPE OF IRRIGATION SYSTEM: FLOOD

SOURCE: ROBBINS GULCH
SOURCE TYPE: SURFACE WATER

PRIORITY DATE: MAY 01, 1972
TYPE OF HISTORICAL RIGHT: FILED

* FLOW RATE: 102.00 GPM (.23 CFS)

THE FLOW RATE OF THIS WATER RIGHT HAS BEEN REDUCED TO THE 17 GPM PER ACRE GUIDELINE. THE FLOW RATE MAY BE CONTESTED BY PROPER OBJECTION.

* VOLUME: THE TOTAL VOLUME OF THIS WATER RIGHT SHALL NOT EXCEED THE AMOUNT PUT TO HISTORICAL AND BENEFICIAL USE.

CLIMATIC AREA: 3

MAXIMUM ACRES: 6.00

PERIOD OF USE: MARCH 15 TO OCTOBER 19

POINT OF DIVERSION AND MEANS OF DIVERSION:

	LOT	BLK	QTR SEC	SEC	TWP	RGE	COUNTY	MEANS
01			NENWSE	17	02N	20W	RAVALLI	HEADGATE

PLACE OF USE FOR IRRIGATION:

	ACRES	LOT	BLK	QTR SEC	SEC	TWP	RGE	COUNTY
001	2.50			NENWSE	17	02N	20W	RAVALLI
002	.50			SENWSE	17	02N	20W	RAVALLI
003	2.00			SWNWSE	17	02N	20W	RAVALLI
004	1.00			NWNWSE	17	02N	20W	RAVALLI
TOTAL	6.00							

REMARKS:

TEMPORARY PRELIMINARY DECREE
SOUTH END SUBBASIN - BITTERROOT RIVER
BASIN 76H
ABSTRACT OF WATER RIGHT CLAIM

WATER*RIGHT*NUMBER*76H*-W-105373-00* (CONTINUED)

REMARKS CONTINUED:

NOTICE OF WATER RIGHT TRANSFER RECEIVED 03/11/92.

NOTICE OF WATER RIGHT TRANSFER RECEIVED 12/20/93.

****
* THE DNRC EXAMINATION OF THIS CLAIM FOUND NO SIGNIFICANT FACTS, *
* DATA, OR ISSUES TO REPORT TO THE WATER COURT. *
****

A BETTER UNDERSTANDING OF YOUR CLAIMED WATER RIGHT CAN BE OBTAINED BY COMPARING YOUR RIGHT WITH OTHER CLAIMS IN THE BASIN. FOR EXAMPLE, COMPARE PRIORITY DATES, FLOW RATES, VOLUMES, OR ACRES IRRIGATED. ALSO, YOUR WATER RIGHT MAY BE SUBJECT TO WATER RIGHTS IN ADJOINING BASINS OR SUBBASINS AS WELL AS BEING SUBJECT TO OTHER RIGHTS ON YOUR SOURCE OF SUPPLY. FINALLY, YOUR WATER RIGHT MAY BE SUBJECT TO INDIAN RESERVED AND FEDERAL RESERVED WATER RIGHTS.

COMPLETE DETAILS REGARDING THE DNRC EXAMINATION RESULTS AND RELATED MATERIALS CAN BE REVIEWED AT THE OFFICE LOCATIONS IDENTIFIED IN THE DOCUMENT ENTITLED "NOTICE OF ENTRY OF TEMPORARY PRELIMINARY DECREE AND NOTICE OF AVAILABILITY."

SEE GENERAL FINDINGS OF FACT AND CONCLUSIONS OF LAW FOR FURTHER EXPLANATION OF YOUR CLAIMED WATER RIGHT. THESE FINDINGS CAN BE FOUND AS INDICATED IN THE DOCUMENT ENTITLED "NOTICE OF ENTRY OF TEMPORARY PRELIMINARY DECREE AND NOTICE OF AVAILABILITY." IF YOU NEED OBJECTION FORMS, OR HAVE QUESTIONS ABOUT WATER COURT PROCEDURES OR CHANGES TO YOUR RIGHT, YOU CAN CONTACT THE WATER COURT BY CALLING 1-800-624-3270 (WITHIN MONTANA ONLY) OR 1-406-586-4364, OR BY WRITING TO P.O. BOX 879, BOZEMAN MT 59771-0879.

TEMPORARY PRELIMINARY DECREE
SOUTH END SUBBASIN - BITTERROOT RIVER
BASIN 76H
ABSTRACT OF WATER RIGHT CLAIM

WATER RIGHT NUMBER: 76H -0-105375-00

***** THIS WATER RIGHT CLAIM HAS BEEN TERMINATED *****

OWNERS: THORNING KAREN E
4652 HWY 93
DARBY MT 59829

PURPOSE (USE): STOCK

SOURCE: BITTERROOT RIVER, EAST FORK

PRIORITY DATE:

FLOW RATE:

VOLUME:

PERIOD OF USE:

POINT OF DIVERSION AND MEANS OF DIVERSION:

	LOT	BLK	QTR	SEC	SEC	TWP	RGE	COUNTY	MEANS
01			NWSENW	17	02N	20W		RAVALLI	HEADGATE

PLACE OF USE FOR STOCK:

REMARKS:

THIS CLAIMED WATER RIGHT HAS BEEN WITHDRAWN AS IT WAS DUPLICATED BY CLAIM NO. W105376-00.

THIS CLAIM HAS WITHDRAWN FROM THE ADJUDICATION PROCESS AT THE REQUEST OF THE CLAIMANT ON 09/14/89.

****
* THE DNRC EXAMINATION OF THIS CLAIM MAY NOT HAVE BEEN COMPLETED *
* AS THE CLAIMANT WITHDREW THE CLAIM. *
****

OBJECTIONS MAY BE FILED ACCORDING TO THE PROCEDURES OUTLINED IN THE DOCUMENT ENTITLED "NOTICE OF ENTRY OF TEMPORARY PRELIMINARY DECREE AND NOTICE OF AVAILABILITY." UNLESS OBJECTED TO OR CALLED IN ON MOTION OF THE MONTANA WATER COURT IN THIS DECREE OR IN THE PRELIMINARY DECREE, THE ELEMENTS OF THIS CLAIMED WATER RIGHT WILL APPEAR IN THE FINAL DECREE AS SHOWN ON THIS ABSTRACT. (SEE SECTION 85-2-233, MONTANA CODE ANNOTATED.)

SEE GENERAL FINDINGS OF FACT AND CONCLUSIONS OF LAW FOR FURTHER EXPLANATION OF YOUR CLAIMED WATER RIGHT. THESE FINDINGS CAN BE FOUND AS INDICATED IN THE DOCUMENT ENTITLED "NOTICE OF ENTRY OF TEMPORARY PRELIMINARY DECREE AND NOTICE OF AVAILABILITY." IF YOU NEED OBJECTION FORMS, OR HAVE QUESTIONS ABOUT WATER COURT PROCEDURES OR CHANGES TO YOUR RIGHT, YOU CAN CONTACT THE WATER COURT BY CALLING 1-800-624-3270 (WITHIN MONTANA ONLY) OR 1-406-586-4364, OR BY WRITING TO P.O. BOX 879, BOZEMAN MT 59771-0879.

TEMPORARY PRELIMINARY DECREE
SOUTH END SUBBASIN - BITTERROOT RIVER
BASIN 76H
ABSTRACT OF WATER RIGHT CLAIM

WATER*RIGHT*NUMBER*76H*-W-105376-00

IMPORTANT NOTICE

YOUR WATER RIGHT AS SHOWN ON THIS ABSTRACT MAY HAVE CHANGES FROM YOUR WATER RIGHT AS CLAIMED OR AMENDED. AN ASTERISK (*) HAS BEEN PLACED NEXT TO EACH ITEM CHANGED BY THE DEPARTMENT OF NATURAL RESOURCES AND CONSERVATION (DNRC) DURING THE EXAMINATION PROCESS. THESE CHANGES ARE AUTHORIZED BY THE MONTANA WATER COURT OR THE WATER RIGHT CLAIM EXAMINATION RULES AS ADOPTED BY THE MONTANA SUPREME COURT.

OBJECTIONS MAY BE FILED ACCORDING TO THE PROCEDURES OUTLINED IN THE DOCUMENT ENTITLED "NOTICE OF ENTRY OF TEMPORARY PRELIMINARY DECREE AND NOTICE OF AVAILABILITY." UNLESS OBJECTED TO OR CALLED IN ON MOTION OF THE MONTANA WATER COURT IN THIS DECREE OR IN THE PRELIMINARY DECREE, THE ELEMENTS OF THIS CLAIMED WATER RIGHT WILL APPEAR IN THE FINAL DECREE AS SHOWN ON THIS ABSTRACT. (SEE SECTION 85-2-233, MONTANA CODE ANNOTATED.)

* OWNERS: THORNING KAREN E
4652 HWY 93
DARBY MT 59829

PURPOSE (USE): STOCK

SOURCE: BITTERROOT RIVER, EAST FORK
SOURCE TYPE: SURFACE WATER

PRIORITY DATE: JUNE 16, 1891
TYPE OF HISTORICAL RIGHT: DECREED

* FLOW RATE: NO FLOW RATE HAS BEEN DECREED BECAUSE THIS USE CONSISTS OF STOCK DRINKING DIRECTLY FROM THE SOURCE, OR FROM A DITCH SYSTEM.

* VOLUME: THIS WATER RIGHT INCLUDES THE AMOUNT OF WATER CONSUMPTIVELY USED FOR STOCK WATERING PURPOSES AT THE RATE OF 30 GALLONS PER DAY PER ANIMAL UNIT. ANIMAL UNITS SHALL BE BASED ON REASONABLE CARRYING CAPACITY AND HISTORICAL USE OF THE AREA SERVICED BY THIS WATER SOURCE.

PERIOD OF USE: JANUARY 01 TO DECEMBER 31

* POINT OF DIVERSION AND MEANS OF DIVERSION:

	LOT	BLK	QTR SEC	SEC	TWP	RGE	COUNTY	MEANS
01			NWSENW	17	02N	20W	RAVALLI	HEADGATE

DITCH NAME: MAIN DITCH

* PLACE OF USE FOR STOCK:

ACRES	LOT	BLK	QTR SEC	SEC	TWP	RGE	COUNTY
001			SENESE	06	02N	20W	RAVALLI

REMARKS:

THE WATER RIGHTS LISTED FOLLOWING THIS STATEMENT ARE MULTIPLE USES OF THE SAME RIGHT. THE USE OF THIS RIGHT FOR SEVERAL PURPOSES DOES NOT INCREASE THE

TEMPORARY PRELIMINARY DECREE
SOUTH END SUBBASIN - BITTERROOT RIVER
BASIN 76H
ABSTRACT OF WATER RIGHT CLAIM

WATER*RIGHT*NUMBER*76H*-W-105376-00* (CONTINUED)

REMARKS CONTINUED:

EXTENT OF THE WATER RIGHT. RATHER IT DECREES THE RIGHT TO ALTERNATE AND EXCHANGE THE USE (PURPOSE) OF THE WATER IN ACCORD WITH HISTORICAL PRACTICES. W045509-00, W105376-00, W105377-00.

****
* THE DNRC EXAMINATION OF THIS CLAIM FOUND NO SIGNIFICANT FACTS, *
* DATA, OR ISSUES TO REPORT TO THE WATER COURT. *
****

A BETTER UNDERSTANDING OF YOUR CLAIMED WATER RIGHT CAN BE OBTAINED BY COMPARING YOUR RIGHT WITH OTHER CLAIMS IN THE BASIN. FOR EXAMPLE, COMPARE PRIORITY DATES, FLOW RATES, VOLUMES, OR ACRES IRRIGATED. ALSO, YOUR WATER RIGHT MAY BE SUBJECT TO WATER RIGHTS IN ADJOINING BASINS OR SUBBASINS AS WELL AS BEING SUBJECT TO OTHER RIGHTS ON YOUR SOURCE OF SUPPLY. FINALLY, YOUR WATER RIGHT MAY BE SUBJECT TO INDIAN RESERVED AND FEDERAL RESERVED WATER RIGHTS.

COMPLETE DETAILS REGARDING THE DNRC EXAMINATION RESULTS AND RELATED MATERIALS CAN BE REVIEWED AT THE OFFICE LOCATIONS IDENTIFIED IN THE DOCUMENT ENTITLED "NOTICE OF ENTRY OF TEMPORARY PRELIMINARY DECREE AND NOTICE OF AVAILABILITY."

SEE GENERAL FINDINGS OF FACT AND CONCLUSIONS OF LAW FOR FURTHER EXPLANATION OF YOUR CLAIMED WATER RIGHT. THESE FINDINGS CAN BE FOUND AS INDICATED IN THE DOCUMENT ENTITLED "NOTICE OF ENTRY OF TEMPORARY PRELIMINARY DECREE AND NOTICE OF AVAILABILITY." IF YOU NEED OBJECTION FORMS, OR HAVE QUESTIONS ABOUT WATER COURT PROCEDURES OR CHANGES TO YOUR RIGHT, YOU CAN CONTACT THE WATER COURT BY CALLING 1-800-624-3270 (WITHIN MONTANA ONLY) OR 1-406-586-4364, OR BY WRITING TO P.O. BOX 879, BOZEMAN MT 59771-0879.

TEMPORARY PRELIMINARY DECREE
SOUTH END SUBBASIN - BITTERROOT RIVER
BASIN 76H
ABSTRACT OF WATER RIGHT CLAIM

WATER*RIGHT*NUMBER*76H*-W-105377-00

IMPORTANT NOTICE

YOUR WATER RIGHT AS SHOWN ON THIS ABSTRACT MAY HAVE CHANGES FROM YOUR WATER RIGHT AS CLAIMED OR AMENDED. AN ASTERISK (*) HAS BEEN PLACED NEXT TO EACH ITEM CHANGED BY THE DEPARTMENT OF NATURAL RESOURCES AND CONSERVATION (DNRC) DURING THE EXAMINATION PROCESS. THESE CHANGES ARE AUTHORIZED BY THE MONTANA WATER COURT OR THE WATER RIGHT CLAIM EXAMINATION RULES AS ADOPTED BY THE MONTANA SUPREME COURT.

OBJECTIONS MAY BE FILED ACCORDING TO THE PROCEDURES OUTLINED IN THE DOCUMENT ENTITLED "NOTICE OF ENTRY OF TEMPORARY PRELIMINARY DECREE AND NOTICE OF AVAILABILITY." UNLESS OBJECTED TO OR CALLED IN ON MOTION OF THE MONTANA WATER COURT IN THIS DECREE OR IN THE PRELIMINARY DECREE, THE ELEMENTS OF THIS CLAIMED WATER RIGHT WILL APPEAR IN THE FINAL DECREE AS SHOWN ON THIS ABSTRACT. (SEE SECTION 85-2-233, MONTANA CODE ANNOTATED.)

* OWNERS: THORNING KAREN E
4652 HWY 93
DARBY MT 59829

PURPOSE (USE): IRRIGATION
TYPE OF IRRIGATION SYSTEM: FLOOD

SOURCE: BITTERROOT RIVER, EAST FORK
SOURCE TYPE: SURFACE WATER

PRIORITY DATE: JUNE 16, 1891
TYPE OF HISTORICAL RIGHT: DECREED

FLOW RATE: 1.12 CFS

* VOLUME: THE TOTAL VOLUME OF THIS WATER RIGHT SHALL NOT EXCEED THE AMOUNT PUT TO HISTORICAL AND BENEFICIAL USE.

CLIMATIC AREA: 3

MAXIMUM ACRES: 3.24

PERIOD OF USE: APRIL 01 TO OCTOBER 31

* POINT OF DIVERSION AND MEANS OF DIVERSION:

	LOT	BLK	QTR SEC	SEC	TWP	RGE	COUNTY	MEANS
01			NWSENW	17	02N	20W	RAVALLI	HEADGATE

DITCH NAME: MAIN DITCH

* PLACE OF USE FOR IRRIGATION:

	ACRES	LOT	BLK	QTR SEC	SEC	TWP	RGE	COUNTY
001	3.24			SENESE	06	02N	20W	RAVALLI
TOTAL	3.24							

REMARKS:

TEMPORARY PRELIMINARY DECREE
SOUTH END SUBBASIN - BITTERROOT RIVER
BASIN 76H
ABSTRACT OF WATER RIGHT CLAIM

WATER*RIGHT*NUMBER*76H*-W-105377-00*(CONTINUED)

REMARKS CONTINUED:

THE WATER RIGHTS LISTED FOLLOWING THIS STATEMENT ARE MULTIPLE USES OF THE SAME RIGHT. THE USE OF THIS RIGHT FOR SEVERAL PURPOSES DOES NOT INCREASE THE EXTENT OF THE WATER RIGHT. RATHER IT DECREES THE RIGHT TO ALTERNATE AND EXCHANGE THE USE (PURPOSE) OF THE WATER IN ACCORD WITH HISTORICAL PRACTICES. W045509-00, W105376-00, W105377-00.

****
* THE FOLLOWING ISSUES WERE IDENTIFIED BY THE DNRC DURING ITS EXAMINATION OF THIS WATER RIGHT CLAIM. THESE ISSUES MAY REMAIN UNRESOLVED IF NO OBJECTIONS ARE FILED.
*
* THE CLAIMED FLOW RATE EXCEEDS THE 17 GPM PER ACRE GUIDELINE AND CANNOT BE CONFIRMED DUE TO LACK OF DATA. THE FLOW RATE EQUALS 155.14 GPM PER ACRE.
*
* THE WATER RIGHTS LISTED FOLLOWING THIS STATEMENT WERE FILED BY DIFFERENT PARTIES WHO CLAIM OVERLAPPING PLACES OF USE. W045497-00, W045503-00, W105377-00, W133435-00.
****

A BETTER UNDERSTANDING OF YOUR CLAIMED WATER RIGHT CAN BE OBTAINED BY COMPARING YOUR RIGHT WITH OTHER CLAIMS IN THE BASIN. FOR EXAMPLE, COMPARE PRIORITY DATES, FLOW RATES, VOLUMES, OR ACRES IRRIGATED. ALSO, YOUR WATER RIGHT MAY BE SUBJECT TO WATER RIGHTS IN ADJOINING BASINS OR SUBBASINS AS WELL AS BEING SUBJECT TO OTHER RIGHTS ON YOUR SOURCE OF SUPPLY. FINALLY, YOUR WATER RIGHT MAY BE SUBJECT TO INDIAN RESERVED AND FEDERAL RESERVED WATER RIGHTS.

COMPLETE DETAILS REGARDING THE DNRC EXAMINATION RESULTS AND RELATED MATERIALS CAN BE REVIEWED AT THE OFFICE LOCATIONS IDENTIFIED IN THE DOCUMENT ENTITLED "NOTICE OF ENTRY OF TEMPORARY PRELIMINARY DECREE AND NOTICE OF AVAILABILITY."

SEE GENERAL FINDINGS OF FACT AND CONCLUSIONS OF LAW FOR FURTHER EXPLANATION OF YOUR CLAIMED WATER RIGHT. THESE FINDINGS CAN BE FOUND AS INDICATED IN THE DOCUMENT ENTITLED "NOTICE OF ENTRY OF TEMPORARY PRELIMINARY DECREE AND NOTICE OF AVAILABILITY." IF YOU NEED OBJECTION FORMS, OR HAVE QUESTIONS ABOUT WATER COURT PROCEDURES OR CHANGES TO YOUR RIGHT, YOU CAN CONTACT THE WATER COURT BY CALLING 1-800-624-3270 (WITHIN MONTANA ONLY) OR 1-406-586-4364, OR BY WRITING TO P.O. BOX 879, BOZEMAN MT 59771-0879.

TEMPORARY PRELIMINARY DECREE
SOUTH END SUBBASIN - BITTERROOT RIVER
BASIN 76H
ABSTRACT OF WATER RIGHT CLAIM

WATER RIGHT NUMBER 76H -0-105378-00

***** THIS WATER RIGHT CLAIM HAS BEEN TERMINATED *****

OWNERS: THORNING KAREN E
4652 HWY 93
DARBY MT 59829

PURPOSE (USE): IRRIGATION

SOURCE: BITTERROOT RIVER, EAST FORK

PRIORITY DATE:

FLOW RATE:

VOLUME:

MAXIMUM ACRES:

PERIOD OF USE:

POINT OF DIVERSION AND MEANS OF DIVERSION:

	LOT	BLK	QTR	SEC	SEC	TWP	RGE	COUNTY	MEANS
01			NWSENW	17	02N	20W		RAVALLI	HEADGATE

PLACE OF USE FOR IRRIGATION:

REMARKS:

THIS CLAIMED WATER RIGHT HAS BEEN WITHDRAWN AS IT WAS DUPLICATED BY CLAIM NO. W105377-00.

THIS CLAIM WAS WITHDRAWN FROM THE ADJUDICATION PROCESS AT THE REQUEST OF THE CLAIMANT ON 09/14/89.

****
* THE DNRC EXAMINATION OF THIS CLAIM MAY NOT HAVE BEEN COMPLETED *
* AS THE CLAIMANT WITHDREW THE CLAIM. *
****

OBJECTIONS MAY BE FILED ACCORDING TO THE PROCEDURES OUTLINED IN THE DOCUMENT ENTITLED "NOTICE OF ENTRY OF TEMPORARY PRELIMINARY DECREE AND NOTICE OF AVAILABILITY." UNLESS OBJECTED TO OR CALLED IN ON MOTION OF THE MONTANA WATER COURT IN THIS DECREE OR IN THE PRELIMINARY DECREE, THE ELEMENTS OF THIS CLAIMED WATER RIGHT WILL APPEAR IN THE FINAL DECREE AS SHOWN ON THIS ABSTRACT. (SEE SECTION 85-2-233, MONTANA CODE ANNOTATED.)

SEE GENERAL FINDINGS OF FACT AND CONCLUSIONS OF LAW FOR FURTHER EXPLANATION OF YOUR CLAIMED WATER RIGHT. THESE FINDINGS CAN BE FOUND AS INDICATED IN THE DOCUMENT ENTITLED "NOTICE OF ENTRY OF TEMPORARY PRELIMINARY DECREE AND NOTICE OF AVAILABILITY." IF YOU NEED OBJECTION FORMS, OR HAVE QUESTIONS ABOUT WATER COURT PROCEDURES OR CHANGES TO YOUR RIGHT, YOU CAN CONTACT THE WATER COURT BY CALLING 1-800-624-3270 (WITHIN MONTANA ONLY) OR 1-406-586-4364, OR BY WRITING TO P.O. BOX 879, BOZEMAN MT 59771-0879.

TEMPORARY PRELIMINARY DECREE
SOUTH END SUBBASIN - BITTERROOT RIVER
BASIN 76H
ABSTRACT OF WATER RIGHT CLAIM

WATER*RIGHT*NUMBER*76H*-0-105379-00

***** THIS WATER RIGHT CLAIM HAS BEEN TERMINATED *****

OWNERS: THORNING KAREN E
4652 HWY 93
DARBY MT 59829

PURPOSE (USE): DOMESTIC

SOURCE: BITTERROOT RIVER, EAST FORK

PRIORITY DATE:

FLOW RATE:

VOLUME:

PERIOD OF USE:

POINT OF DIVERSION AND MEANS OF DIVERSION:

	LOT	BLK	QTR SEC	SEC	TWP	RGE	COUNTY	MEANS
01			NWSENW	17	02N	20W	RAVALLI	DAM

PLACE OF USE FOR DOMESTIC:

REMARKS:

THIS CLAIMED WATER RIGHT HAS BEEN WITHDRAWN AS IT WAS DUPLICATED BY CLAIM NO. W045509-00.

THIS CLAIM WAS WITHDRAWN FROM THE ADJUDICATION PROCESS AT THE REQUEST OF THE CLAIMANT ON 09/14/89.

****
* THE DNRC EXAMINATION OF THIS CLAIM MAY NOT HAVE BEEN COMPLETED *
* AS THE CLAIMANT WITHDREW THE CLAIM. *
****

OBJECTIONS MAY BE FILED ACCORDING TO THE PROCEDURES OUTLINED IN THE DOCUMENT ENTITLED "NOTICE OF ENTRY OF TEMPORARY PRELIMINARY DECREE AND NOTICE OF AVAILABILITY." UNLESS OBJECTED TO OR CALLED IN ON MOTION OF THE MONTANA WATER COURT IN THIS DECREE OR IN THE PRELIMINARY DECREE, THE ELEMENTS OF THIS CLAIMED WATER RIGHT WILL APPEAR IN THE FINAL DECREE AS SHOWN ON THIS ABSTRACT. (SEE SECTION 85-2-233, MONTANA CODE ANNOTATED.)

SEE GENERAL FINDINGS OF FACT AND CONCLUSIONS OF LAW FOR FURTHER EXPLANATION OF YOUR CLAIMED WATER RIGHT. THESE FINDINGS CAN BE FOUND AS INDICATED IN THE DOCUMENT ENTITLED "NOTICE OF ENTRY OF TEMPORARY PRELIMINARY DECREE AND NOTICE OF AVAILABILITY." IF YOU NEED OBJECTION FORMS, OR HAVE QUESTIONS ABOUT WATER COURT PROCEDURES OR CHANGES TO YOUR RIGHT, YOU CAN CONTACT THE WATER COURT BY CALLING 1-800-624-3270 (WITHIN MONTANA ONLY) OR 1-406-586-4364, OR BY WRITING TO P.O. BOX 879, BOZEMAN MT 59771-0879.

TEMPORARY PRELIMINARY DECREE
SOUTH END SUBBASIN - BITTERROOT RIVER
BASIN 76H
ABSTRACT OF WATER RIGHT CLAIM

WATER*RIGHT*NUMBER*76H*-W-105383-00

IMPORTANT NOTICE

YOUR WATER RIGHT AS SHOWN ON THIS ABSTRACT MAY HAVE CHANGES FROM YOUR WATER RIGHT AS CLAIMED OR AMENDED. AN ASTERISK (*) HAS BEEN PLACED NEXT TO EACH ITEM CHANGED BY THE DEPARTMENT OF NATURAL RESOURCES AND CONSERVATION (DNRC) DURING THE EXAMINATION PROCESS. THESE CHANGES ARE AUTHORIZED BY THE MONTANA WATER COURT OR THE WATER RIGHT CLAIM EXAMINATION RULES AS ADOPTED BY THE MONTANA SUPREME COURT.

OBJECTIONS MAY BE FILED ACCORDING TO THE PROCEDURES OUTLINED IN THE DOCUMENT ENTITLED "NOTICE OF ENTRY OF TEMPORARY PRELIMINARY DECREE AND NOTICE OF AVAILABILITY." UNLESS OBJECTED TO OR CALLED IN ON MOTION OF THE MONTANA WATER COURT IN THIS DECREE OR IN THE PRELIMINARY DECREE, THE ELEMENTS OF THIS CLAIMED WATER RIGHT WILL APPEAR IN THE FINAL DECREE AS SHOWN ON THIS ABSTRACT. (SEE SECTION 85-2-233, MONTANA CODE ANNOTATED.)

OWNERS: TOWNSEND JACK H
HC 10 BOX 33
CONNER MT 59827

TOWNSEND MYRA P
HC 10 BOX 33
CONNER MT 59827

PURPOSE (USE): IRRIGATION
TYPE OF IRRIGATION SYSTEM: NATURAL SUBIRRIGATION

* SOURCE: SUBIRRIGATION, TRIB OF LAWRENCE GULCH
SOURCE TYPE: SURFACE WATER

PRIORITY DATE: JULY 15, 1968
TYPE OF HISTORICAL RIGHT: FILED

* FLOW RATE: NO FLOW RATE HAS BEEN DECREED FOR THIS USE FROM THIS ONSTREAM RESERVOIR.

* VOLUME: THE TOTAL VOLUME OF THIS WATER RIGHT SHALL NOT EXCEED THE AMOUNT PUT TO HISTORICAL AND BENEFICIAL USE.

CLIMATIC AREA: 3

PRIMARILY A DIRECT FLOW IRRIGATION SYSTEM; VOLUME NOT DECREED.

MAXIMUM ACRES: 13.00

PERIOD OF USE: APRIL 15 TO OCTOBER 15

* POINT OF DIVERSION AND MEANS OF DIVERSION:

	LOT	BLK	QTR SEC	SEC	TWP	RGE	COUNTY	MEANS
01			SENESW	35	02N	20W	RAVALLI	SUBIRRIGATION
02			N2SESW	35	02N	20W	RAVALLI	SUBIRRIGATION

RESERVOIR:

		QTR SEC	SEC	TWP	RGE	COUNTY
01	ONSTREAM	SENESW	35	02N	20W	RAVALLI

TEMPORARY PRELIMINARY DECREE
SOUTH END SUBBASIN - BITTERROOT RIVER
BASIN 76H
ABSTRACT OF WATER RIGHT CLAIM

WATER RIGHT NUMBER 76H -W-105383-00 (CONTINUED)

RESERVOIR CONTINUED:

SEE THE RESERVOIR WORKSHEET IN THE CLAIM FILE FOR ADDITIONAL RESERVOIR DATA.

PLACE OF USE FOR IRRIGATION:

	ACRES	LOT	BLK	QTR SEC	SEC	TWP	RGE	COUNTY
001	9.00			NESW	35	02N	20W	RAVALLI
002	4.00			N2SESW	35	02N	20W	RAVALLI
TOTAL	13.00							

REMARKS:

THE FOLLOWING ELEMENTS WERE AMENDED BY THE CLAIMANT ON 06/15/88: PLACE OF USE, MAXIMUM ACRES.

****
* THE FOLLOWING ISSUES WERE IDENTIFIED BY THE DNRC DURING ITS EXAMINATION OF THIS WATER RIGHT CLAIM. THESE ISSUES MAY REMAIN UNRESOLVED IF NO OBJECTIONS ARE FILED.
*
* THIS CLAIMED PURPOSE IS QUESTIONED AS A BENEFICIAL USE OF WATER. THERE APPEARS TO BE NO APPROPRIATION OF WATER.
*
* ACCORDING TO INFORMATION IN THE CLAIM FILE, THE RESERVOIR WAS CONSTRUCTED IN 1980 WHICH DOES NOT CORRESPOND TO THE CLAIMED PRIORITY DATE. THIS MAY INDICATE AN EXPANSION OF THE WATER RIGHT.
****

A BETTER UNDERSTANDING OF YOUR CLAIMED WATER RIGHT CAN BE OBTAINED BY COMPARING YOUR RIGHT WITH OTHER CLAIMS IN THE BASIN. FOR EXAMPLE, COMPARE PRIORITY DATES, FLOW RATES, VOLUMES, OR ACRES IRRIGATED. ALSO, YOUR WATER RIGHT MAY BE SUBJECT TO WATER RIGHTS IN ADJOINING BASINS OR SUBBASINS AS WELL AS BEING SUBJECT TO OTHER RIGHTS ON YOUR SOURCE OF SUPPLY. FINALLY, YOUR WATER RIGHT MAY BE SUBJECT TO INDIAN RESERVED AND FEDERAL RESERVED WATER RIGHTS.

COMPLETE DETAILS REGARDING THE DNRC EXAMINATION RESULTS AND RELATED MATERIALS CAN BE REVIEWED AT THE OFFICE LOCATIONS IDENTIFIED IN THE DOCUMENT ENTITLED "NOTICE OF ENTRY OF TEMPORARY PRELIMINARY DECREE AND NOTICE OF AVAILABILITY."

SEE GENERAL FINDINGS OF FACT AND CONCLUSIONS OF LAW FOR FURTHER EXPLANATION OF YOUR CLAIMED WATER RIGHT. THESE FINDINGS CAN BE FOUND AS INDICATED IN THE DOCUMENT ENTITLED "NOTICE OF ENTRY OF TEMPORARY PRELIMINARY DECREE AND NOTICE OF AVAILABILITY." IF YOU NEED OBJECTION FORMS, OR HAVE QUESTIONS ABOUT WATER COURT PROCEDURES OR CHANGES TO YOUR RIGHT, YOU CAN CONTACT THE WATER COURT BY CALLING 1-800-624-3270 (WITHIN MONTANA ONLY) OR 1-406-586-4364, OR BY WRITING TO P.O. BOX 879, BOZEMAN MT 59771-0879.

TEMPORARY PRELIMINARY DECREE
SOUTH END SUBBASIN - BITTERROOT RIVER
BASIN 76H
ABSTRACT OF WATER RIGHT CLAIM

WATER*RIGHT*NUMBER*76H*-W-105384-00

IMPORTANT NOTICE

YOUR WATER RIGHT AS SHOWN ON THIS ABSTRACT MAY HAVE CHANGES FROM YOUR WATER RIGHT AS CLAIMED OR AMENDED. AN ASTERISK (*) HAS BEEN PLACED NEXT TO EACH ITEM CHANGED BY THE DEPARTMENT OF NATURAL RESOURCES AND CONSERVATION (DNRC) DURING THE EXAMINATION PROCESS. THESE CHANGES ARE AUTHORIZED BY THE MONTANA WATER COURT OR THE WATER RIGHT CLAIM EXAMINATION RULES AS ADOPTED BY THE MONTANA SUPREME COURT.

OBJECTIONS MAY BE FILED ACCORDING TO THE PROCEDURES OUTLINED IN THE DOCUMENT ENTITLED "NOTICE OF ENTRY OF TEMPORARY PRELIMINARY DECREE AND NOTICE OF AVAILABILITY." UNLESS OBJECTED TO OR CALLED IN ON MOTION OF THE MONTANA WATER COURT IN THIS DECREE OR IN THE PRELIMINARY DECREE, THE ELEMENTS OF THIS CLAIMED WATER RIGHT WILL APPEAR IN THE FINAL DECREE AS SHOWN ON THIS ABSTRACT. (SEE SECTION 85-2-233, MONTANA CODE ANNOTATED.)

OWNERS: TOWNSEND MYRA P
HC 10 BOX 33
CONNER MT 59827

TOWNSEND JACK H
HC 10 BOX 33
CONNER MT 59827

PURPOSE (USE): IRRIGATION
TYPE OF IRRIGATION SYSTEM: SPRINKLER

* SOURCE: BITTERROOT RIVER, EAST FORK
SOURCE TYPE: SURFACE WATER

PRIORITY DATE: JULY 15, 1968
TYPE OF HISTORICAL RIGHT: FILED

FLOW RATE: 250.00 GPM (.56 CFS)

* VOLUME: THE TOTAL VOLUME OF THIS WATER RIGHT SHALL NOT EXCEED THE AMOUNT PUT TO HISTORICAL AND BENEFICIAL USE.

CLIMATIC AREA: 3

PRIMARILY A DIRECT FLOW IRRIGATION SYSTEM; VOLUME NOT DECREED.

MAXIMUM ACRES: 19.00

PERIOD OF USE: APRIL 01 TO OCTOBER 04

POINT OF DIVERSION AND MEANS OF DIVERSION:

	LOT	BLK	QTR SEC	SEC	TWP	RGE	COUNTY	MEANS
01			SENWSW	35	02N	20W	RAVALLI	HEADGATE

RESERVOIR:

		QTR SEC	SEC	TWP	RGE	COUNTY	
01	OFFSTREAM	NENWSW	35	02N	20W	RAVALLI	
	CAPACITY: 2.4 AC-FT	DAM HEIGHT: 5 FT				SURFACE AREA:	2.00 ACRES

TEMPORARY PRELIMINARY DECREE
SOUTH END SUBBASIN - BITTERROOT RIVER
BASIN 76H
ABSTRACT OF WATER RIGHT CLAIM

WATER RIGHT NUMBER 76H -W-105384-00 (CONTINUED)

RESERVOIR CONTINUED:

SEE THE RESERVOIR WORKSHEET IN THE CLAIM FILE FOR ADDITIONAL RESERVOIR DATA.

PLACE OF USE FOR IRRIGATION:

	ACRES	LOT	BLK	QTR SEC	SEC	TWP	RGE	COUNTY
001	14.00			S2NWSW	35	02N	20W	RAVALLI
002	3.00			N2SWSW	35	02N	20W	RAVALLI
003	2.00			SWNESW	35	02N	20W	RAVALLI
TOTAL	19.00							

REMARKS:

THE FOLLOWING ELEMENTS WERE AMENDED BY THE CLAIMANT ON 06/15/88: PLACE OF USE, MAXIMUM ACRES.

****
* THE FOLLOWING ISSUES WERE IDENTIFIED BY THE DNRC DURING ITS EXAMINATION OF THIS WATER RIGHT CLAIM. THESE ISSUES MAY REMAIN UNRESOLVED IF NO OBJECTIONS ARE FILED.
*
* THE PRIORITY DATE MAY BE QUESTIONABLE. THIS CLAIM IS FOR A FILED APPROPRIATION ON THE EAST FORK OF THE BITTERROOT RIVER WITH A PRIORITY DATE PREDATING CASE NO. 1287, RAVALLI COUNTY.
****

A BETTER UNDERSTANDING OF YOUR CLAIMED WATER RIGHT CAN BE OBTAINED BY COMPARING YOUR RIGHT WITH OTHER CLAIMS IN THE BASIN. FOR EXAMPLE, COMPARE PRIORITY DATES, FLOW RATES, VOLUMES, OR ACRES IRRIGATED. ALSO, YOUR WATER RIGHT MAY BE SUBJECT TO WATER RIGHTS IN ADJOINING BASINS OR SUBBASINS AS WELL AS BEING SUBJECT TO OTHER RIGHTS ON YOUR SOURCE OF SUPPLY. FINALLY, YOUR WATER RIGHT MAY BE SUBJECT TO INDIAN RESERVED AND FEDERAL RESERVED WATER RIGHTS.

COMPLETE DETAILS REGARDING THE DNRC EXAMINATION RESULTS AND RELATED MATERIALS CAN BE REVIEWED AT THE OFFICE LOCATIONS IDENTIFIED IN THE DOCUMENT ENTITLED "NOTICE OF ENTRY OF TEMPORARY PRELIMINARY DECREE AND NOTICE OF AVAILABILITY."

SEE GENERAL FINDINGS OF FACT AND CONCLUSIONS OF LAW FOR FURTHER EXPLANATION OF YOUR CLAIMED WATER RIGHT. THESE FINDINGS CAN BE FOUND AS INDICATED IN THE DOCUMENT ENTITLED "NOTICE OF ENTRY OF TEMPORARY PRELIMINARY DECREE AND NOTICE OF AVAILABILITY." IF YOU NEED OBJECTION FORMS, OR HAVE QUESTIONS ABOUT WATER COURT PROCEDURES OR CHANGES TO YOUR RIGHT, YOU CAN CONTACT THE WATER COURT BY CALLING 1-800-624-3270 (WITHIN MONTANA ONLY) OR 1-406-586-4364, OR BY WRITING TO P.O. BOX 879, BOZEMAN MT 59771-0879.

TEMPORARY PRELIMINARY DECREE

TEMPORARY PRELIMINARY DECREE
SOUTH END SUBBASIN - BITTERROOT RIVER
BASIN 76H
ABSTRACT OF WATER RIGHT CLAIM

WATER*RIGHT*NUMBER*76H*-W-105385-00

IMPORTANT NOTICE

YOUR WATER RIGHT AS SHOWN ON THIS ABSTRACT MAY HAVE CHANGES FROM YOUR WATER RIGHT AS CLAIMED OR AMENDED. AN ASTERISK (*) HAS BEEN PLACED NEXT TO EACH ITEM CHANGED BY THE DEPARTMENT OF NATURAL RESOURCES AND CONSERVATION (DNRC) DURING THE EXAMINATION PROCESS. THESE CHANGES ARE AUTHORIZED BY THE MONTANA WATER COURT OR THE WATER RIGHT CLAIM EXAMINATION RULES AS ADOPTED BY THE MONTANA SUPREME COUPT.

OBJECTIONS MAY BE FILED ACCORDING TO THE PROCEDURES OUTLINED IN THE DOCUMENT ENTITLED "NOTICE OF ENTRY OF TEMPORARY PRELIMINARY DECREE AND NOTICE OF AVAILABILITY." UNLESS OBJECTED TO OR CALLED IN ON MOTION OF THE MONTANA WATER COURT IN THIS DECREE OR IN THE PRELIMINARY DECREE, THE ELEMENTS OF THIS CLAIMED WATER RIGHT WILL APPEAR IN THE FINAL DECREE AS SHOWN ON THIS ABSTRACT. (SEE SECTION 85-2-233, MONTANA CODE ANNOTATED.)

* OWNERS: TOWNSEND MYRA P
HC 10 BOX 33
CONNER MT 59827

TOWNSEND JACK H
HC 10 BOX 33
CONNER MT 59827

PURPOSE (USE): IRRIGATION
TYPE OF IRRIGATION SYSTEM: FLOOD

SOURCE: FRANKLIN GULCH
SOURCE TYPE: SURFACE WATER

PRIORITY DATE: JULY 15, 1968
TYPE OF HISTORICAL RIGHT: FILED

* FLOW RATE: 51.00 GPM (.11 CFS)

THE FLOW RATE OF THIS WATER RIGHT HAS BEEN REDUCED TO THE 17 GPM PER ACRE GUIDELINE. THE FLOW RATE MAY BE CONTESTED BY PROPER OBJECTION.

* VOLUME: THE TOTAL VOLUME OF THIS WATER RIGHT SHALL NOT EXCEED THE AMOUNT PUT TO HISTORICAL AND BENEFICIAL USE.

CLIMATIC AREA: 3

MAXIMUM ACRES: 3.00

PERIOD OF USE: APRIL 01 TO OCTOBER 04

POINT OF DIVERSION AND MEANS OF DIVERSION:

	LOT	BLK	QTR SEC	SEC	TWP	RGE	COUNTY	MEANS
01			NENWSW	35	02N	20W	RAVALLI	DITCH

PLACE OF USE FOR IRRIGATION:

	ACRES	LOT	BLK	QTR SEC	SEC	TWP	RGE	COUNTY
001	3.00			NENWSW	35	02N	20W	RAVALLI
TOTAL	3.00							

TEMPORARY PRELIMINARY DECREE

TEMPORARY PRELIMINARY DECREE
SOUTH END SUBBASIN - BITTERROOT RIVER
BASIN 76H
ABSTRACT OF WATER RIGHT CLAIM

WATER*RIGHT*NUMBER*76H*-W-105385-00*(CONTINUED)

REMARKS CONTINUED:

****
* THE DNRC EXAMINATION OF THIS CLAIM FOUND NO SIGNIFICANT FACTS, *
* DATA, OR ISSUES TO REPORT TO THE WATER COURT. *
****

A BETTER UNDERSTANDING OF YOUR CLAIMED WATER RIGHT CAN BE OBTAINED BY COMPARING YOUR RIGHT WITH OTHER CLAIMS IN THE BASIN. FOR EXAMPLE, COMPARE PRIORITY DATES, FLOW RATES, VOLUMES, OR ACRES IRRIGATED. ALSO, YOUR WATER RIGHT MAY BE SUBJECT TO WATER RIGHTS IN ADJOINING BASINS OR SUBBASINS AS WELL AS BEING SUBJECT TO OTHER RIGHTS ON YOUR SOURCE OF SUPPLY. FINALLY, YOUR WATER RIGHT MAY BE SUBJECT TO INDIAN RESERVED AND FEDERAL RESERVED WATER RIGHTS.

COMPLETE DETAILS REGARDING THE DNRC EXAMINATION RESULTS AND RELATED MATERIALS CAN BE REVIEWED AT THE OFFICE LOCATIONS IDENTIFIED IN THE DOCUMENT ENTITLED "NOTICE OF ENTRY OF TEMPORARY PRELIMINARY DECREE AND NOTICE OF AVAILABILITY."

SEE GENERAL FINDINGS OF FACT AND CONCLUSIONS OF LAW FOR FURTHER EXPLANATION OF YOUR CLAIMED WATER RIGHT. THESE FINDINGS CAN BE FOUND AS INDICATED IN THE DOCUMENT ENTITLED "NOTICE OF ENTRY OF TEMPORARY PRELIMINARY DECREE AND NOTICE OF AVAILABILITY." IF YOU NEED OBJECTION FORMS, OR HAVE QUESTIONS ABOUT WATER COURT PROCEDURES OR CHANGES TO YOUR RIGHT, YOU CAN CONTACT THE WATER COURT BY CALLING 1-800-624-3270 (WITHIN MONTANA ONLY) OR 1-406-586-4364, OR BY WRITING TO P.O. BOX 879, BOZEMAN MT 59771-0879.

TEMPORARY PRELIMINARY DECREE

TEMPORARY PRELIMINARY DECREE
SOUTH END SUBBASIN - BITTERROOT RIVER
BASIN 76H
ABSTRACT OF WATER RIGHT CLAIM

WATER*RIGHT*NUMBER*76H*-W-107340-00

IMPORTANT NOTICE

YOUR WATER RIGHT AS SHOWN ON THIS ABSTRACT MAY HAVE CHANGES FROM YOUR WATER RIGHT AS CLAIMED OR AMENDED. AN ASTERISK (*) HAS BEEN PLACED NEXT TO EACH ITEM CHANGED BY THE DEPARTMENT OF NATURAL RESOURCES AND CONSERVATION (DNRC) DURING THE EXAMINATION PROCESS. THESE CHANGES ARE AUTHORIZED BY THE MONTANA WATER COURT OR THE WATER RIGHT CLAIM EXAMINATION RULES AS ADOPTED BY THE MONTANA SUPREME COURT.

OBJECTIONS MAY BE FILED ACCORDING TO THE PROCEDURES OUTLINED IN THE DOCUMENT ENTITLED "NOTICE OF ENTRY OF TEMPORARY PRELIMINARY DECREE AND NOTICE OF AVAILABILITY." UNLESS OBJECTED TO OR CALLED IN ON MOTION OF THE MONTANA WATER COURT IN THIS DECREE OR IN THE PRELIMINARY DECREE, THE ELEMENTS OF THIS CLAIMED WATER RIGHT WILL APPEAR IN THE FINAL DECREE AS SHOWN ON THIS ABSTRACT. (SEE SECTION 85-2-233, MONTANA CODE ANNOTATED.)

OWNERS: COMFORT JEFFREY G
PO BOX 984
DEER PARK WA 99006

FRACCHIA JERRY L
3800 RD B
REDWOOD VALLEY CA 95470

OWNER COMFORT RETAINED. CONTRACT FOR DEED INTEREST.

PURPOSE (USE): STOCK

SOURCE: CHAFFIN CREEK
SOURCE TYPE: SURFACE WATER

PRIORITY DATE: APRIL 01, 1889
TYPE OF HISTORICAL RIGHT: DECREED

* FLOW RATE: NO FLOW RATE HAS BEEN DECREED BECAUSE THIS USE CONSISTS OF STOCK DRINKING DIRECTLY FROM THE SOURCE, OR FROM A DITCH SYSTEM.

* VOLUME: THIS WATER RIGHT INCLUDES THE AMOUNT OF WATER CONSUMPTIVELY USED FOR STOCK WATERING PURPOSES AT THE RATE OF 30 GALLONS PER DAY PER ANIMAL UNIT. ANIMAL UNITS SHALL BE BASED ON REASONABLE CARRYING CAPACITY AND HISTORICAL USE OF THE AREA SERVICED BY THIS WATER SOURCE.

PERIOD OF USE: MAY 01 TO JULY 19

* POINT OF DIVERSION AND MEANS OF DIVERSION:

	LOT	BLK	QTR SEC	SEC	TWP	RGE	COUNTY	MEANS
01			SENESW	03	02N	21W	RAVALLI	HEADGATE

DITCH NAME: SWEDE DITCH

PLACE OF USE FOR STOCK:

	ACRES	LOT	BLK	QTR SEC	SEC	TWP	RGE	COUNTY
001				W2NESW	12	02N	21W	RAVALLI

REMARKS:

TEMPORARY PRELIMINARY DECREE
SOUTH END SUBBASIN - BITTERROOT RIVER
BASIN 76H
ABSTRACT OF WATER RIGHT CLAIM

WATER*RIGHT*NUMBER*76H*-W-107340-00* (CONTINUED)

REMARKS CONTINUED:

THE WATER RIGHTS LISTED FOLLOWING THIS STATEMENT ARE MULTIPLE USES OF THE SAME RIGHT. THE USE OF THIS RIGHT FOR SEVERAL PURPOSES DOES NOT INCREASE THE EXTENT OF THE WATER RIGHT. RATHER IT DECREES THE RIGHT TO ALTERNATE AND EXCHANGE THE USE (PURPOSE) OF THE WATER IN ACCORD WITH HISTORICAL PRACTICES. W107340-00, W107341-00.

NOTICE OF WATER RIGHT TRANSFER RECEIVED 03/11/93.

****
* THE FOLLOWING ISSUES WERE IDENTIFIED BY THE DNRC DURING ITS EXAMINATION OF THIS WATER RIGHT CLAIM. THESE ISSUES MAY REMAIN UNRESOLVED IF NO OBJECTIONS ARE FILED. *
*
* THE WATER RIGHTS LISTED FOLLOWING THIS STATEMENT WERE FILED BY DIFFERENT PARTIES WHO CLAIM OVERLAPPING PLACES OF USE. W163000-00, W163001-00, W128500-00, W133473-00, W133515-00, W133516-00, W150107-00, W150108-00, W211687-00, W157917-00, W157916-00, W012694-00, W012693-00, W003616-00, W107364-00, W045409-00, W108923-00, W108924-00, W107340-00, W107341-00, W157915-00, W157918-00, W15 919-00, W128501-00, W163002-00. *
****

A BETTER UNDERSTANDING OF YOUR CLAIMED WATER RIGHT CAN BE OBTAINED BY COMPARING YOUR RIGHT WITH OTHER CLAIMS IN THE BASIN. FOR EXAMPLE, COMPARE PRIORITY DATES, FLOW RATES, VOLUMES, OR ACRES IRRIGATED. ALSO, YOUR WATER RIGHT MAY BE SUBJECT TO WATER RIGHTS IN ADJOINING BASINS OR SUBBASINS AS WELL AS BEING SUBJECT TO OTHER RIGHTS ON YOUR SOURCE OF SUPPLY. FINALLY, YOUR WATER RIGHT MAY BE SUBJECT TO INDIAN RESERVED AND FEDERAL RESERVED WATER RIGHTS.

COMPLETE DETAILS REGARDING THE DNRC EXAMINATION RESULTS AND RELATED MATERIALS CAN BE REVIEWED AT THE OFFICE LOCATIONS IDENTIFIED IN THE DOCUMENT ENTITLED "NOTICE OF ENTRY OF TEMPORARY PRELIMINARY DECREE AND NOTICE OF AVAILABILITY."

SEE GENERAL FINDINGS OF FACT AND CONCLUSIONS OF LAW FOR FURTHER EXPLANATION OF YOUR CLAIMED WATER RIGHT. THESE FINDINGS CAN BE FOUND AS INDICATED IN THE DOCUMENT ENTITLED "NOTICE OF ENTRY OF TEMPORARY PRELIMINARY DECREE AND NOTICE OF AVAILABILITY." IF YOU NEED OBJECTION FORMS, OR HAVE QUESTIONS ABOUT WATER COURT PROCEDURES OR CHANGES TO YOUR RIGHT, YOU CAN CONTACT THE WATER COURT BY CALLING 1-800-624-3270 (WITHIN MONTANA ONLY) OR 1-406-586-4364, OR BY WRITING TO P.O. BOX 879, BOZEMAN MT 59771-0879.

TEMPORARY PRELIMINARY DECREE
SOUTH END SUBBASIN - BITTERROOT RIVER
BASIN 76H
ABSTRACT OF WATER RIGHT CLAIM

WATER*RIGHT*NUMBER*76H*-W-107341-00

IMPORTANT NOTICE

YOUR WATER RIGHT AS SHOWN ON THIS ABSTRACT MAY HAVE CHANGES FROM YOUR WATER RIGHT AS CLAIMED OR AMENDED. AN ASTERISK (*) HAS BEEN PLACED NEXT TO EACH ITEM CHANGED BY THE DEPARTMENT OF NATURAL RESOURCES AND CONSERVATION (DNRC) DURING THE EXAMINATION PROCESS. THESE CHANGES ARE AUTHORIZED BY THE MONTANA WATER COURT OR THE WATER RIGHT CLAIM EXAMINATION RULES AS ADOPTED BY THE MONTANA SUPREME COURT.

OBJECTIONS MAY BE FILED ACCORDING TO THE PROCEDURES OUTLINED IN THE DOCUMENT ENTITLED "NOTICE OF ENTRY OF TEMPORARY PRELIMINARY DECREE AND NOTICE OF AVAILABILITY." UNLESS OBJECTED TO OR CALLED IN ON MOTION OF THE MONTANA WATER COURT IN THIS DECREE OR IN THE PRELIMINARY DECREE, THE ELEMENTS OF THIS CLAIMED WATER RIGHT WILL APPEAR IN THE FINAL DECREE AS SHOWN ON THIS ABSTRACT. (SEE SECTION 85-2-233, MONTANA CODE ANNOTATED.)

OWNERS: FRACCHIA JERRY L
3800 RD B
REDWOOD VALLEY CA 95470

COMFORT JEFFREY G
HART BENCH RD
DARBY MT 59829

CONTRACT FOR DEED INTEREST. OWNER COMFORT RETAINED.

PURPOSE (USE): IRRIGATION
TYPE OF IRRIGATION SYSTEM: FLOOD

SOURCE: CHAFFIN CREEK
SOURCE TYPE: SURFACE WATER

PRIORITY DATE: APRIL 01, 1889
TYPE OF HISTORICAL RIGHT: DECREED

FLOW RATE: 224.40 GPM (.50 CFS)

* VOLUME: THE TOTAL VOLUME OF THIS WATER RIGHT SHALL NOT EXCEED THE AMOUNT PUT TO HISTORICAL AND BENEFICIAL USE.

CLIMATIC AREA: 3

MAXIMUM ACRES: 20.00

* PERIOD OF USE: APRIL 15 TO OCTOBER 19

* POINT OF DIVERSION AND MEANS OF DIVERSION:

	LOT	BLK	QTR SEC	SEC	TWP	RGE	COUNTY	MEANS
01			SENESW	03	02N	21W	RAVALLI	HEADGATE

DITCH NAME: SWEDE DITCH

PLACE OF USE FOR IRRIGATION:

	ACRES	LOT	BLK	QTR SEC	SEC	TWP	RGE	COUNTY
001	20.00			W2NESW	12	02N	21W	RAVALLI
TOTAL	20.00							

TEMPORARY PRELIMINARY DECREE
SOUTH END SUBBASIN - BITTERROOT RIVER
BASIN 76H
ABSTRACT OF WATER RIGHT CLAIM

WATER RIGHT NUMBER 76H - W-107341-00 (CONTINUED)

REMARKS CONTINUED:

REMARKS:

THE WATER RIGHTS LISTED FOLLOWING THIS STATEMENT ARE MULTIPLE USES OF THE SAME RIGHT. THE USE OF THIS RIGHT FOR SEVERAL PURPOSES DOES NOT INCREASE THE EXTENT OF THE WATER RIGHT. RATHER IT DECREES THE RIGHT TO ALTERNATE AND EXCHANGE THE USE (PURPOSE) OF THE WATER IN ACCORD WITH HISTORICAL PRACTICES. W107340-00, W107341-00.

NOTICE OF WATER RIGHT TRANSFER RECEIVED 03/11/91.

****
* THE FOLLOWING ISSUES WERE IDENTIFIED BY THE DNRC DURING ITS EXAMINATION OF THIS WATER RIGHT CLAIM. THESE ISSUES MAY REMAIN UNRESOLVED IF NO OBJECTIONS ARE FILED.
*
* THE WATER RIGHTS LISTED FOLLOWING THIS STATEMENT ARE FILED ON THE SAME FORMERLY DECREED WATER RIGHT. THE SUM OF THE CLAIMED FLOW RATES EXCEEDS THE 112.50 MINER'S INCHES DECREED IN CASE NO. 2430, RAVALLI COUNTY. W163000-00, W211687-00, W157916-00, W150107-00, W133473-00, W128500-00, W133515-00, W107341-00, W108924-00, W107364-00, W003616-00, W012694-00.
*
* THE WATER RIGHTS LISTED FOLLOWING THIS STATEMENT WERE FILED BY DIFFERENT PARTIES WHO CLAIM OVERLAPPING PLACES OF USE. W163000-00, W163001-00, W128500-00, W133473-00, W133515-00, W133516-00, W150107-00, W150108-00, W211687-00, W157917-00, W157916-00, W012694-00, W012693-00, W003616-00, W107364-00, W045409-00, W108923-00, W108924-00, W107340-00, W107341-00, W157915-00, W157918-00, W157919-00, W128501-00, W163002-00.
****

A BETTER UNDERSTANDING OF YOUR CLAIMED WATER RIGHT CAN BE OBTAINED BY COMPARING YOUR RIGHT WITH OTHER CLAIMS IN THE BASIN. FOR EXAMPLE, COMPARE PRIORITY DATES, FLOW RATES, VOLUMES, OR ACRES IRRIGATED. ALSO, YOUR WATER RIGHT MAY BE SUBJECT TO WATER RIGHTS IN ADJOINING BASINS OR SUBBASINS AS WELL AS BEING SUBJECT TO OTHER RIGHTS ON YOUR SOURCE OF SUPPLY. FINALLY, YOUR WATER RIGHT MAY BE SUBJECT TO INDIAN RESERVED AND FEDERAL RESERVED WATER RIGHTS.

COMPLETE DETAILS REGARDING THE DNRC EXAMINATION RESULTS AND RELATED MATERIALS CAN BE REVIEWED AT THE OFFICE LOCATIONS IDENTIFIED IN THE DOCUMENT ENTITLED "NOTICE OF ENTRY OF TEMPORARY PRELIMINARY DECREE AND NOTICE OF AVAILABILITY."

SEE GENERAL FINDINGS OF FACT AND CONCLUSIONS OF LAW FOR FURTHER EXPLANATION OF YOUR CLAIMED WATER RIGHT. THESE FINDINGS CAN BE FOUND AS INDICATED IN THE DOCUMENT ENTITLED "NOTICE OF ENTRY OF TEMPORARY PRELIMINARY DECREE AND NOTICE OF AVAILABILITY." IF YOU NEED OBJECTION FORMS, OR HAVE QUESTIONS ABOUT WATER COURT PROCEDURES OR CHANGES TO YOUR RIGHT, YOU CAN CONTACT THE WATER COURT BY CALLING 1-800-624-3270 (WITHIN MONTANA ONLY) OR 1-406-586-4364, OR BY WRITING TO P.O. BOX 879, BOZEMAN MT 59771-0879.

TEMPORARY PRELIMINARY DECREE

TEMPORARY PRELIMINARY DECREE
SOUTH END SUBBASIN - BITTERROOT RIVER
BASIN 76H
ABSTRACT OF WATER RIGHT CLAIM

WATER*RIGHT*NUMBER*76H*-W-107364-00

IMPORTANT NOTICE

YOUR WATER RIGHT AS SHOWN ON THIS ABSTRACT MAY HAVE CHANGES FROM YOUR WATER RIGHT AS CLAIMED OR AMENDED. AN ASTERISK (*) HAS BEEN PLACED NEXT TO EACH ITEM CHANGED BY THE DEPARTMENT OF NATURAL RESOURCES AND CONSERVATION (DNRC) DURING THE EXAMINATION PROCESS. THESE CHANGES ARE AUTHORIZED BY THE MONTANA WATER COURT OR THE WATER RIGHT CLAIM EXAMINATION RULES AS ADOPTED BY THE MONTANA SUPREME COURT.

OBJECTIONS MAY BE FILED ACCORDING TO THE PROCEDURES OUTLINED IN THE DOCUMENT ENTITLED "NOTICE OF ENTRY OF TEMPORARY PRELIMINARY DECREE AND NOTICE OF AVAILABILITY." UNLESS OBJECTED TO OR CALLED IN ON MOTION OF THE MONTANA WATER COURT IN THIS DECREE OR IN THE PRELIMINARY DECREE, THE ELEMENTS OF THIS CLAIMED WATER RIGHT WILL APPEAR IN THE FINAL DECREE AS SHOWN ON THIS ABSTRACT. (SEE SECTION 85-2-233, MONTANA CODE ANNOTATED.)

OWNERS: FRACCHIA JERRY L
3800 RD B
REDWOOD VALLEY CA 95470

GRANT ISABELLA H
1101 GREEN ST
SAN FRANCISCO CA 94109

PURPOSE (USE): IRRIGATION
TYPE OF IRRIGATION SYSTEM: FLOOD

SOURCE: CHAFFIN CREEK
SOURCE TYPE: SURFACE WATER

PRIORITY DATE: APRIL 01, 1889
TYPE OF HISTORICAL RIGHT: DECREED

FLOW RATE: 224.40 GPM (.50 CFS)

* VOLUME: THE TOTAL VOLUME OF THIS WATER RIGHT SHALL NOT EXCEED THE AMOUNT PUT TO HISTORICAL AND BENEFICIAL USE.

CLIMATIC AREA: 3

MAXIMUM ACRES: 20.00

PERIOD OF USE: MAY 01 TO JULY 19

* POINT OF DIVERSION AND MEANS OF DIVERSION:

	LOT	BLK	QTR SEC	SEC	TWP	RGE	COUNTY	MEANS
01			SENESW	03	02N	21W	RAVALLI	HEADGATE

DITCH NAME: SWEDE DITCH

PLACE OF USE FOR IRRIGATION:

	ACRES	LOT	BLK	QTR SEC	SEC	TWP	RGE	COUNTY
001	20.00			E2NESW	12	02N	21W	RAVALLI
TOTAL	20.00							

REMARKS:

TEMPORARY PRELIMINARY DECREE

TEMPORARY PRELIMINARY DECREE
SOUTH END SUBBASIN - BITTERROOT RIVER
BASIN 76H
ABSTRACT OF WATER RIGHT CLAIM

WATER*RIGHT*NUMBER*76H*-W-107364-00* (CONTINUED)

REMARKS CONTINUED:

THE WATER RIGHTS LISTED FOLLOWING THIS STATEMENT ARE MULTIPLE USES OF THE SAME RIGHT. THE USE OF THIS RIGHT FOR SEVERAL PURPOSES DOES NOT INCREASE THE EXTENT OF THE WATER RIGHT. RATHER IT DECREES THE RIGHT TO ALTERNATE AND EXCHANGE THE USE (PURPOSE) OF THE WATER IN ACCORD WITH HISTORICAL PRACTICES. W045409-00, W107364-00.

NOTICE OF WATER RIGHT TRANSFER RECEIVED 03/18/91.

****
* THE FOLLOWING ISSUES WERE IDENTIFIED BY THE DNRC DURING ITS EXAMINATION OF THIS WATER RIGHT CLAIM. THESE ISSUES MAY REMAIN UNRESOLVED IF NO OBJECTIONS ARE FILED.
*
* THE WATER RIGHTS LISTED FOLLOWING THIS STATEMENT ARE FILED ON THE SAME FORMERLY DECREED WATER RIGHT, THE SUM OF THE CLAIMED FLOW RATES EXCEEDS THE 112.50 MINER'S INCHES DECREED IN CASE NO. 2430, RAVALLI COUNTY. W163000-00, W211687-00, W157916-00, W150107-00, W133473-00, W128500-00, W133515-00, W107341-00, W108924-00, W107364-00, W003616-00, W012694-00.
*
* THE WATER RIGHTS LISTED FOLLOWING THIS STATEMENT WERE FILED BY DIFFERENT PARTIES WHO CLAIM OVERLAPPING PLACES OF USE. W163000-00, W163001-00, W128500-00, W133473-00, W133515-00, W133516-00, W150107-00, W150108-00, W211687-00, W157917-00, W157916-00, W012694-00, W012693-00, W003616-00, W107364-00, W045409-00, W108923-00, W108924-00, W107340-00, W107341-00, W157915-00, W157918-00, W157919-00, W128501-00, W163002-00.
****

A BETTER UNDERSTANDING OF YOUR CLAIMED WATER RIGHT CAN BE OBTAINED BY COMPARING YOUR RIGHT WITH OTHER CLAIMS IN THE BASIN. FOR EXAMPLE, COMPARE PRIORITY DATES, FLOW RATES, VOLUMES, OR ACRES IRRIGATED. ALSO, YOUR WATER RIGHT MAY BE SUBJECT TO WATER RIGHTS IN ADJOINING BASINS OR SUBBASINS AS WELL AS BEING SUBJECT TO OTHER RIGHTS ON YOUR SOURCE OF SUPPLY. FINALLY, YOUR WATER RIGHT MAY BE SUBJECT TO INDIAN RESERVED AND FEDERAL RESERVED WATER RIGHTS.

COMPLETE DETAILS REGARDING THE DNRC EXAMINATION RESULTS AND RELATED MATERIALS CAN BE REVIEWED AT THE OFFICE LOCATIONS IDENTIFIED IN THE DOCUMENT ENTITLED "NOTICE OF ENTRY OF TEMPORARY PRELIMINARY DECREE AND NOTICE OF AVAILABILITY."

SEE GENERAL FINDINGS OF FACT AND CONCLUSIONS OF LAW FOR FURTHER EXPLANATION OF YOUR CLAIMED WATER RIGHT. THESE FINDINGS CAN BE FOUND AS INDICATED IN THE DOCUMENT ENTITLED "NOTICE OF ENTRY OF TEMPORARY PRELIMINARY DECREE AND NOTICE OF AVAILABILITY." IF YOU NEED OBJECTION FORMS, OR HAVE QUESTIONS ABOUT WATER COURT PROCEDURES OR CHANGES TO YOUR RIGHT, YOU CAN CONTACT THE WATER COURT BY CALLING 1-800-624-3270 (WITHIN MONTANA ONLY) OR 1-406-586-4364, OR BY WRITING TO P.O. BOX 879, BOZEMAN MT 59771-0879.

TEMPORARY PRELIMINARY DECREE
SOUTH END SUBBASIN - BITTERROOT RIVER
BASIN 76H
ABSTRACT OF WATER RIGHT CLAIM

WATER*RIGHT*NUMBER*76H*-W-107369-00

IMPORTANT NOTICE

YOUR WATER RIGHT AS SHOWN ON THIS ABSTRACT MAY HAVE CHANGES FROM YOUR WATER RIGHT AS CLAIMED OR AMENDED. AN ASTERISK (*) HAS BEEN PLACED NEXT TO EACH ITEM CHANGED BY THE DEPARTMENT OF NATURAL RESOURCES AND CONSERVATION (DNRC) DURING THE EXAMINATION PROCESS. THESE CHANGES ARE AUTHORIZED BY THE MONTANA WATER COURT OR THE WATER RIGHT CLAIM EXAMINATION RULES AS ADOPTED BY THE MONTANA SUPREME COURT.

OBJECTIONS MAY BE FILED ACCORDING TO THE PROCEDURES OUTLINED IN THE DOCUMENT ENTITLED "NOTICE OF ENTRY OF TEMPORARY PRELIMINARY DECREE AND NOTICE OF AVAILABILITY." UNLESS OBJECTED TO OR CALLED IN ON MOTION OF THE MONTANA WATER COURT IN THIS DECREE OR IN THE PRELIMINARY DECREE, THE ELEMENTS OF THIS CLAIMED WATER RIGHT WILL APPEAR IN THE FINAL DECREE AS SHOWN ON THIS ABSTRACT. (SEE SECTION 85-2-233, MONTANA CODE ANNOTATED.)

OWNERS: HANVOLD JOAN A
750 WATER ST
DARBY MT 59829-9712

HANVOLD DEAN R
750 WATER ST
DARBY MT 59829-9712

PURPOSE (USE): STOCK

SOURCE: TIN CUP CREEK
SOURCE TYPE: SURFACE WATER

PRIORITY DATE: MAY 01, 1886
TYPE OF HISTORICAL RIGHT: DECREED

* FLOW RATE: NO FLOW RATE HAS BEEN DECREED BECAUSE THIS USE CONSISTS OF STOCK DRINKING DIRECTLY FROM THE SOURCE, OR FROM A DITCH SYSTEM.

* VOLUME: THIS WATER RIGHT INCLUDES THE AMOUNT OF WATER CONSUMPTIVELY USED FOR STOCK WATERING PURPOSES AT THE RATE OF 30 GALLONS PER DAY PER ANIMAL UNIT. ANIMAL UNITS SHALL BE BASED ON REASONABLE CARRYING CAPACITY AND HISTORICAL USE OF THE AREA SERVICED BY THIS WATER SOURCE.

PERIOD OF USE: ANUARY 01 TO DECEMBER 31

* POINT OF DIVERSION AND MEANS OF DIVERSION:

	LOT	BLK	QTR SEC	SEC	TWP	RGE	COUNTY	MEANS
01			NWSWNE	23	03N	21W	RAVALLI	HEADGATE

DITCH NAME: SHOCKLEY-LOFTUS-COOPER DITCH

* PLACE OF USE FOR STOCK:

	ACRES		LOT	BLK	QTR SEC	SEC	TWP	RGE	COUNTY
001		(GOVT)	7		SESWSE	14	03N	21W	RAVALLI
002		(GOVT)	7		SWSESE	14	03N	21W	RAVALLI

REMARKS:

TEMPORARY PRELIMINARY DECREE

TEMPORARY PRELIMINARY DECREE
SOUTH END SUBBASIN - BITTERROOT RIVER
BASIN 76H
ABSTRACT OF WATER RIGHT CLAIM

WATER*RIGHT*NUMBER*76H*-W-107369-00*(CONTINUED)

REMARKS CONTINUED:

THE WATER RIGHTS LISTED FOLLOWING THIS STATEMENT ARE MULTIPLE USES OF THE SAME RIGHT. THE USE OF THIS RIGHT FOR SEVERAL PURPOSES DOES NOT INCREASE THE EXTENT OF THE WATER RIGHT. RATHER IT DECREES THE RIGHT TO ALTERNATE AND EXCHANGE THE USE (PURPOSE) OF THE WATER IN ACCORD WITH HISTORICAL PRACTICES. W107369-00, W107370-00.

****
* THE DNRC EXAMINATION OF THIS CLAIM FOUND NO SIGNIFICANT FACTS, *
* DATA, OR ISSUES TO REPORT TO THE WATER COURT. *
****

A BETTER UNDERSTANDING OF YOUR CLAIMED WATER RIGHT CAN BE OBTAINED BY COMPARING YOUR RIGHT WITH OTHER CLAIMS IN THE BASIN. FOR EXAMPLE, COMPARE PRIORITY DATES, FLOW RATES, VOLUMES, OR ACRES IRRIGATED. ALSO, YOUR WATER RIGHT MAY BE SUBJECT TO WATER RIGHTS IN ADJOINING BASINS OR SUBBASINS AS WELL AS BEING SUBJECT TO OTHER RIGHTS ON YOUR SOURCE OF SUPPLY. FINALLY, YOUR WATER RIGHT MAY BE SUBJECT TO INDIAN RESERVED AND FEDERAL RESERVED WATER RIGHTS.

COMPLETE DETAILS REGARDING THE DNRC EXAMINATION RESULTS AND RELATED MATERIALS CAN BE REVIEWED AT THE OFFICE LOCATIONS IDENTIFIED IN THE DOCUMENT ENTITLED "NOTICE OF ENTRY OF TEMPORARY PRELIMINARY DECREE AND NOTICE OF AVAILABILITY."

SEE GENERAL FINDINGS OF FACT AND CONCLUSIONS OF LAW FOR FURTHER EXPLANATION OF YOUR CLAIMED WATER RIGHT. THESE FINDINGS CAN BE FOUND AS INDICATED IN THE DOCUMENT ENTITLED "NOTICE OF ENTRY OF TEMPORARY PRELIMINARY DECREE AND NOTICE OF AVAILABILITY." IF YOU NEED OBJECTION FORMS, OR HAVE QUESTIONS ABOUT WATER COURT PROCEDURES OR CHANGES TO YOUR RIGHT, YOU CAN CONTACT THE WATER COURT BY CALLING 1-800-624-3270 (WITHIN MONTANA ONLY) OR 1-406-586-4364, OR BY WRITING TO P.O. BOX 879, BOZEMAN MT 59771-0879.

TEMPORARY PRELIMINARY DECREE

TEMPORARY PRELIMINARY DECREE
SOUTH END SUBBASIN - BITTERROOT RIVER
BASIN 76H
ABSTRACT OF WATER RIGHT CLAIM

WATER*RIGHT*NUMBER*76H*-W-107370-00

IMPORTANT NOTICE

YOUR WATER RIGHT AS SHOWN ON THIS ABSTRACT MAY HAVE CHANGES FROM YOUR WATER RIGHT AS CLAIMED OR AMENDED. AN ASTERISK (*) HAS BEEN PLACED NEXT TO EACH ITEM CHANGED BY THE DEPARTMENT OF NATURAL RESOURCES AND CONSERVATION (DNRC) DURING THE EXAMINATION PROCESS. THESE CHANGES ARE AUTHORIZED BY THE MONTANA WATER COURT OR THE WATER RIGHT CLAIM EXAMINATION RULES AS ADOPTED BY THE MONTANA SUPREME COURT.

OBJECTIONS MAY BE FILED ACCORDING TO THE PROCEDURES OUTLINED IN THE DOCUMENT ENTITLED "NOTICE OF ENTRY OF TEMPORARY PRELIMINARY DECREE AND NOTICE OF AVAILABILITY." UNLESS OBJECTED TO OR CALLED IN ON MOTION OF THE MONTANA WATER COURT IN THIS DECREE OR IN THE PRELIMINARY DECREE, THE ELEMENTS OF THIS CLAIMED WATER RIGHT WILL APPEAR IN THE FINAL DECREE AS SHOWN ON THIS ABSTRACT. (SEE SECTION 85-2-233, MONTANA CODE ANNOTATED.)

OWNERS: HANVOLD JOAN A
750 WATER ST
DARBY MT 59829-9712

HANVOLD DEAN R
750 WATER ST
DARBY MT 59829-9712

PURPOSE (USE): IRRIGATION
TYPE OF IRRIGATION SYSTEM: SPRINKLER/FLOOD

SOURCE: TIN CUP CREEK
SOURCE TYPE: SURFACE WATER

PRIORITY DATE: MAY 01, 1886
TYPE OF HISTORICAL RIGHT: DECREED

FLOW RATE: 121.18 GPM (.27 CFS)

* VOLUME: THE TOTAL VOLUME OF THIS WATER RIGHT SHALL NOT EXCEED THE AMOUNT PUT TO HISTORICAL AND BENEFICIAL USE.

CLIMATIC AREA: 3

MAXIMUM ACRES: 10.70

PERIOD OF USE: APRIL 15 TO OCTOBER 19

POINT OF DIVERSION AND MEANS OF DIVERSION:

	LOT	BLK	QTR SEC	SEC	TWP	RGE	COUNTY	MEANS
01			NWSWNE	23	03N	21W	RAVALLI	HEADGATE

DITCH NAME: SHOCKLEY-LOFTUS-COOPER DITCH

* PLACE OF USE FOR IRRIGATION:

	ACRES	LOT	BLK	QTR SEC	SEC	TWP	RGE	COUNTY
001	5.70 (GOVT)	7		SESWSE	14	03N	21W	RAVALLI
002	5.00 (GOVT)	7		SWSESE	14	03N	21W	RAVALLI
TOTAL	10.70							

REMARKS:

TEMPORARY PRELIMINARY DECREE
SOUTH END SUBBASIN - BITTERROOT RIVER
BASIN 76H
ABSTRACT OF WATER RIGHT CLAIM

WATER*RIGHT*NUMBER*76H*-W-107370-00*(CONTINUED)

REMARKS CONTINUED:

THE WATER RIGHTS LISTED FOLLOWING THIS STATEMENT ARE MULTIPLE USES OF THE SAME RIGHT. THE USE OF THIS RIGHT FOR SEVERAL PURPOSES DOES NOT INCREASE THE EXTENT OF THE WATER RIGHT. RATHER IT DECREES THE RIGHT TO ALTERNATE AND EXCHANGE THE USE (PURPOSE) OF THE WATER IN ACCORD WITH HISTORICAL PRACTICES. W107369-00, W107370-00.

****
* THE FOLLOWING ISSUES WERE IDENTIFIED BY THE DNRC DURING ITS EXAMINATION OF THIS WATER RIGHT CLAIM. THESE ISSUES MAY REMAIN UNRESOLVED IF NO OBJECTIONS ARE FILED.
*
*
*
* THE WATER RIGHTS LISTED FOLLOWING THIS STATEMENT ARE FILED ON THE SAME FORMERLY DECREED WATER RIGHT, THE SUM OF THE CLAIMED FLOW RATES EXCEEDS THE 32.00 MINER'S INCHES DECREED IN CASE NO. 4964, RAVALLI COUNTY, W105302-00, W107370-00, W107853-00, W017849-00, W000781-00.
*
*
****

A BETTER UNDERSTANDING OF YOUR CLAIMED WATER RIGHT CAN BE OBTAINED BY COMPARING YOUR RIGHT WITH OTHER CLAIMS IN THE BASIN. FOR EXAMPLE, COMPARE PRIORITY DATES, FLOW RATES, VOLUMES, OR ACRES IRRIGATED. ALSO, YOUR WATER RIGHT MAY BE SUBJECT TO WATER RIGHTS IN ADJOINING BASINS OR SUBBASINS AS WELL AS BEING SUBJECT TO OTHER RIGHTS ON YOUR SOURCE OF SUPPLY. FINALLY, YOUR WATER RIGHT MAY BE SUBJECT TO INDIAN RESERVED AND FEDERAL RESERVED WATER RIGHTS.

COMPLETE DETAILS REGARDING THE DNRC EXAMINATION RESULTS AND RELATED MATERIALS CAN BE REVIEWED AT THE OFFICE LOCATIONS IDENTIFIED IN THE DOCUMENT ENTITLED "NOTICE OF ENTRY OF TEMPORARY PRELIMINARY DECREE AND NOTICE OF AVAILABILITY."

SEE GENERAL FINDINGS OF FACT AND CONCLUSIONS OF LAW FOR FURTHER EXPLANATION OF YOUR CLAIMED WATER RIGHT. THESE FINDINGS CAN BE FOUND AS INDICATED IN THE DOCUMENT ENTITLED "NOTICE OF ENTRY OF TEMPORARY PRELIMINARY DECREE AND NOTICE OF AVAILABILITY." IF YOU NEED OBJECTION FORMS, OR HAVE QUESTIONS ABOUT WATER COURT PROCEDURES OR CHANGES TO YOUR RIGHT, YOU CAN CONTACT THE WATER COURT BY CALLING 1-800-624-3270 (WITHIN MONTANA ONLY) OR 1-406-586-4364, OR BY WRITING TO P.O. BOX 879, BOZEMAN MT 59771-0879.

TEMPORARY PRELIMINARY DECREE
SOUTH END SUBBASIN - BITTERROOT RIVER
BASIN 76H
ABSTRACT OF WATER RIGHT CLAIM

WATER*RIGHT*NUMBER*76H*-W-107397-00

IMPORTANT NOTICE

YOUR WATER RIGHT AS SHOWN ON THIS ABSTRACT MAY HAVE CHANGES FROM YOUR WATER RIGHT AS CLAIMED OR AMENDED. AN ASTERISK (*) HAS BEEN PLACED NEXT TO EACH ITEM CHANGED BY THE DEPARTMENT OF NATURAL RESOURCES AND CONSERVATION (DNRC) DURING THE EXAMINATION PROCESS. THESE CHANGES ARE AUTHORIZED BY THE MONTANA WATER COURT OR THE WATER RIGHT CLAIM EXAMINATION RULES AS ADOPTED BY THE MONTANA SUPREME COURT.

OBJECTIONS MAY BE FILED ACCORDING TO THE PROCEDURES OUTLINED IN THE DOCUMENT ENTITLED "NOTICE OF ENTRY OF TEMPORARY PRELIMINARY DECREE AND NOTICE OF AVAILABILITY." UNLESS OBJECTED TO OR CALLED IN ON MOTION OF THE MONTANA WATER COURT IN THIS DECREE OR IN THE PRELIMINARY DECREE, THE ELEMENTS OF THIS CLAIMED WATER RIGHT WILL APPEAR IN THE FINAL DECREE AS SHOWN ON THIS ABSTRACT. (SEE SECTION 85-2-233, MONTANA CODE ANNOTATED.)

OWNERS: HUHTANEN DALE E
2441 OLD DARBY RD
HAMILTON MT 59840

JOHNSON THORA C
PO BOX 96
TRACYTON WA 98393

HUHTANEN DIANNE C
2441 OLD DARBY RD
HAMILTON MT 59840

PURPOSE (USE): IRRIGATION
TYPE OF IRRIGATION SYSTEM: SPRINKLER

SOURCE: BITTERROOT RIVER, EAST FORK
SOURCE TYPE: SURFACE WATER

PRIORITY DATE: DECEMBER 31, 1915
TYPE OF HISTORICAL RIGHT: USE

FLOW RATE: 25.00 GPM (.06 CFS)

* VOLUME: THE TOTAL VOLUME OF THIS WATER RIGHT SHALL NOT EXCEED THE AMOUNT PUT TO HISTORICAL AND BENEFICIAL USE.

CLIMATIC AREA: 3

MAXIMUM ACRES: 3.00

PERIOD OF USE: MAY 01 TO OCTOBER 04

* POINT OF DIVERSION AND MEANS OF DIVERSION:

	LOT	BLK	QTR SEC	SEC	TWP	RGE	COUNTY	MEANS
C1			NESWSE	28	02N	18W	RAVALLI	HEADGATE

DITCH NAME: WETZSTEON B DITCH

PLACE OF USE FOR IRRIGATION:

	ACRES	LOT	BLK	QTR SEC	SEC	TWP	RGE	COUNTY
001	3.00			NWNWNE	33	02N	18W	RAVALLI

TEMPORARY PRELIMINARY DECREE
SOUTH END SUBBASIN - BITTERROOT RIVER
BASIN 76H
ABSTRACT OF WATER RIGHT CLAIM

WATER RIGHT NUMBER 76H-W-107397-00 (CONTINUED)

PLACE OF USE CONTINUED:

TOTAL ------- 3.00

RAVALLI COUNTY HOMESTEAD ENTRY SURVEY NO. 197.

CERTIFICATE OF SURVEY NO. 618, RAVALLI COUNTY.

REMARKS:

THE FOLLOWING ELEMENTS WERE AMENDED BY THE CLAIMANT ON 07/05/89: TYPE OF IRRIGATION, MAXIMUM ACRES, FLOW RATE, PERIOD OF USE.

NOTICE OF WATER RIGHT TRANSFER RECEIVED 12/29/89.

****
* THE FOLLOWING ISSUES WERE IDENTIFIED BY THE DNRC DURING ITS EXAMINATION OF THIS WATER RIGHT CLAIM. THESE ISSUES MAY REMAIN UNRESOLVED IF NO OBJECTIONS ARE FILED.
*
* FLOW RATE MAY REQUIRE MODIFICATION BASED ON RESOLUTION OF MAXIMUM ACRES ISSUE.
*
* USGS JENNINGS CAMP CREEK ORTHOPHOTOQUAD, DATED AUGUST, 1978, APPEARS TO INDICATE 0.00 ACRES IRRIGATED.
*
* AERIAL PHOTOGRAPH NO. CNR-5P-86, DATED 08/10/55, APPEARS TO INDICATE 0.00 ACRES IRRIGATED.
*
* THE PRIORITY DATE MAY BE QUESTIONABLE. THIS CLAIM IS FOR A USE RIGHT ON THE EAST FORK OF THE BITTERROOT RIVER WITH A PRIORITY DATE POSTDATING CASE NO. 1287, RAVALLI COUNTY.
*
****

A BETTER UNDERSTANDING OF YOUR CLAIMED WATER RIGHT CAN BE OBTAINED BY COMPARING YOUR RIGHT WITH OTHER CLAIMS IN THE BASIN. FOR EXAMPLE, COMPARE PRIORITY DATES, FLOW RATES, VOLUMES, OR ACRES IRRIGATED. ALSO, YOUR WATER RIGHT MAY BE SUBJECT TO WATER RIGHTS IN ADJOINING BASINS OR SUBBASINS AS WELL AS BEING SUBJECT TO OTHER RIGHTS ON YOUR SOURCE OF SUPPLY. FINALLY, YOUR WATER RIGHT MAY BE SUBJECT TO INDIAN RESERVED AND FEDERAL RESERVED WATER RIGHTS.

COMPLETE DETAILS REGARDING THE DNRC EXAMINATION RESULTS AND RELATED MATERIALS CAN BE REVIEWED AT THE OFFICE LOCATIONS IDENTIFIED IN THE DOCUMENT ENTITLED "NOTICE OF ENTRY OF TEMPORARY PRELIMINARY DECREE AND NOTICE OF AVAILABILITY."

SEE GENERAL FINDINGS OF FACT AND CONCLUSIONS OF LAW FOR FURTHER EXPLANATION OF YOUR CLAIMED WATER RIGHT. THESE FINDINGS CAN BE FOUND AS INDICATED IN THE DOCUMENT ENTITLED "NOTICE OF ENTRY OF TEMPORARY PRELIMINARY DECREE AND NOTICE OF AVAILABILITY." IF YOU NEED OBJECTION FORMS, OR HAVE QUESTIONS ABOUT WATER COURT PROCEDURES OR CHANGES TO YOUR RIGHT, YOU CAN CONTACT THE WATER COURT BY CALLING 1-800-624-3270 (WITHIN MONTANA ONLY) OR 1-406-586-4364, OR BY WRITING TO P.O. BOX 879, BOZEMAN MT 59771-0879.

TEMPORARY PRELIMINARY DECREE
SOUTH END SUBBASIN - BITTERROOT RIVER
BASIN 76H
ABSTRACT OF WATER RIGHT CLAIM

WATER*RIGHT*NUMBER*76H*-W-107417-00

IMPORTANT NOTICE

YOUR WATER RIGHT AS SHOWN ON THIS ABSTRACT MAY HAVE CHANGES FROM YOUR WATER RIGHT AS CLAIMED OR AMENDED. AN ASTERISK (*) HAS BEEN PLACED NEXT TO EACH ITEM CHANGED BY THE DEPARTMENT OF NATURAL RESOURCES AND CONSERVATION (DNRC) DURING THE EXAMINATION PROCESS. THESE CHANGES ARE AUTHORIZED BY THE MONTANA WATER COURT OR THE WATER RIGHT CLAIM EXAMINATION RULES AS ADOPTED BY THE MONTANA SUPREME COURT.

OBJECTIONS MAY BE FILED ACCORDING TO THE PROCEDURES OUTLINED IN THE DOCUMENT ENTITLED "NOTICE OF ENTRY OF TEMPORARY PRELIMINARY DECREE AND NOTICE OF AVAILABILITY." UNLESS OBJECTED TO OR CALLED IN ON MOTION OF THE MONTANA WATER COURT IN THIS DECREE OR IN THE PRELIMINARY DECREE, THE ELEMENTS OF THIS CLAIMED WATER RIGHT WILL APPEAR IN THE FINAL DECREE AS SHOWN ON THIS ABSTRACT. (SEE SECTION 85-2-233, MONTANA CODE ANNOTATED.)

OWNERS: MENDENHALL MARIAN J
416 DALY AVE
HAMILTON MT 59840

MENDENHALL ROBERT A
416 DALY AVE
HAMILTON MT 59840

PURPOSE (USE): IRRIGATIO'
TYPE OF IRRIGATION SYSTEM: FLOOD

SOURCE: WARM SPRINGS CREEK
SOURCE TYPE: SURFACE WATER

PRIORITY DATE: JANUARY 01, 1894
TYPE OF HISTORICAL RIGHT: FILED

* FLOW RATE: 73.44 GPM (.16 CFS)

THE FLOW RATE OF THIS WATER RIGHT HAS BEEN REDUCED TO THE 17 GPM PER ACRE GUIDELINE. THE FLOW RATE MAY BE CONTESTED BY PROPER OBJECTION.

* VOLUME: THE TOTAL VOLUME OF THIS WATER RIGHT SHALL NOT EXCEED THE AMOUNT PUT TO HISTORICAL AND BENEFICIAL USE.

CLIMATIC AREA: 3

MAXIMUM ACRES: 4.32

PERIOD OF USE: APRIL 01 TO NOVEMBER 04

POINT OF DIVERSION AND MEANS OF DIVERSION:

	LOT	BLK	QTR SEC	SEC	TWP	RGE	COUNTY	MEANS
01			SWSENW	12	01N	20W	RAVALLI	HEADGATE

DITCH NAME: LORD A DITCH

PLACE OF USE FOR IRRIGATION:

	ACRES	LOT	BLK	QTR SEC	SEC	TWP	RGE	COUNTY
001	2.16			SENENW	12	01N	20W	RAVALLI

TEMPORARY PRELIMINARY DECREE
SOUTH END SUBBASIN - BITTERROOT RIVER

TEMPORARY PRELIMINARY DECREE
SOUTH END SUBBASIN - BITTERROOT RIVER
BASIN 76H
ABSTRACT OF WATER RIGHT CLAIM

WATER*RIGHT*NUMBER*76H*-W-107417-00* (CONTINUED)

PLACE OF USE CONTINUED:

002	2.16	SWNWNE	12	01N	20W	RAVALLI
TOTAL	4.32					

REMARKS:

THE WATER RIGHTS LISTED FOLLOWING THIS STATEMENT ARE MULTIPLE USES OF THE SAME RIGHT. THE USE OF THE RIGHT FOR SEVERAL PURPOSES DOES NOT INCREASE THE EXTENT OF THE WATER RIGHT. RATHER IT DECREES THE RIGHT TO ALTERNATE AND EXCHANGE THE USE (PURPOSE) OF THE WATER IN ACCORD WITH HISTORICAL PRACTICES. W045463-00, W107417-00.

****
* THE DNRC EXAMINATION OF THIS CLAIM FOUND NO SIGNIFICANT FACTS, *
* DATA, OR ISSUES TO REPORT TO THE WATER COURT. *
****

A BETTER UNDERSTANDING OF YOUR CLAIMED WATER RIGHT CAN BE OBTAINED BY COMPARING YOUR RIGHT WITH OTHER CLAIMS IN THE BASIN. FOR EXAMPLE, COMPARE PRIORITY DATES, FLOW RATES, VOLUMES, OR ACRES IRRIGATED. ALSO, YOUR WATER RIGHT MAY BE SUBJECT TO WATER RIGHTS IN ADJOINING BASINS OR SUBBASINS AS WELL AS BEING SUBJECT TO OTHER RIGHTS ON YOUR SOURCE OF SUPPLY. FINALLY, YOUR WATER RIGHT MAY BE SUBJECT TO INDIAN RESERVED AND FEDERAL RESERVED WATER RIGHTS.

COMPLETE DETAILS REGARDING THE DNRC EXAMINATION RESULTS AND RELATED MATERIALS CAN BE REVIEWED AT THE OFFICE LOCATIONS IDENTIFIED IN THE DOCUMENT ENTITLED "NOTICE OF ENTRY OF TEMPORARY PRELIMINARY DECREE AND NOTICE OF AVAILABILITY."

SEE GENERAL FINDINGS OF FACT AND CONCLUSIONS OF LAW FOR FURTHER EXPLANATION OF YOUR CLAIMED WATER RIGHT. THESE FINDINGS CAN BE FOUND AS INDICATED IN THE DOCUMENT ENTITLED "NOTICE OF ENTRY OF TEMPORARY PRELIMINARY DECREE AND NOTICE OF AVAILABILITY." IF YOU NEED OBJECTION FORMS, OR HAVE QUESTIONS ABOUT WATER COURT PROCEDURES OR CHANGES TO YOUR RIGHT, YOU CAN CONTACT THE WATER COURT BY CALLING 1-800-624-3270 (WITHIN MONTANA ONLY) OR 1-406-586-4364, OR BY WRITING TO P.O. BOX 879, BOZEMAN MT 59771-0879.

TEMPORARY PRELIMINARY DECREE
SOUTH END SUBBASIN - BITTERROOT RIVER

TEMPORARY PRELIMINARY DECREE
SOUTH END SUBBASIN - BITTERROOT RIVER
BASIN 76H
ABSTRACT OF WATER RIGHT CLAIM

WATER*RIGHT*NUMBER*76H*-W-107426-00

IMPORTANT NOTICE

YOUR WATER RIGHT AS SHOWN ON THIS ABSTRACT MAY HAVE CHANGES FROM YOUR WATER RIGHT AS CLAIMED OR AMENDED. AN ASTERISK (*) HAS BEEN PLACED NEXT TO EACH ITEM CHANGED BY THE DEPARTMENT OF NATURAL RESOURCES AND CONSERVATION (DNRC) DURING THE EXAMINATION PROCESS. THESE CHANGES ARE AUTHORIZED BY THE MONTANA WATER COURT OR THE WATER RIGHT CLAIM EXAMINATION RULES AS ADOPTED BY THE MONTANA SUPREME COURT.

OBJECTIONS MAY BE FILED ACCORDING TO THE PROCEDURES OUTLINED IN THE DOCUMENT ENTITLED "NOTICE OF ENTRY OF TEMPORARY PRELIMINARY DECREE AND NOTICE OF AVAILABILITY." UNLESS OBJECTED TO OR CALLED IN ON MOTION OF THE MONTANA WATER COURT IN THIS DECREE OR IN THE PRELIMINARY DECREE, THE ELEMENTS OF THIS CLAIMED WATER RIGHT WILL APPEAR IN THE FINAL DECREE AS SHOWN ON THIS ABSTRACT. (SEE SECTION 85-2-233, MONTANA CODE ANNOTATED.)

* OWNERS: SCHREIBER LAVONA E
1800 RATTLESNAKE DR
MISSOULA MT 59802

SCHREIBER RUSSELL G
1800 RATTLESNAKE DR
MISSOULA MT 59802

PURPOSE (USE): IRRIGATION
TYPE OF IRRIGATION SYSTEM: SPRINKLER/FLOOD

SOURCE: HUGHES CREEK
SOURCE TYPE: SURFACE WATER

PRIORITY DATE: NOVEMBER 18, 1925
TYPE OF HISTORICAL RIGHT: FILED

* FLOW RATE: 119.00 GPM (.27 CFS)

THE FLOW RATE OF THIS WATER RIGHT HAS BEEN REDUCED TO THE 17 GPM PER ACRE GUIDELINE. THE FLOW RATE MAY BE CONTESTED BY PROPER OBJECTION.

* VOLUME: THE TOTAL VOLUME OF THIS WATER RIGHT SHALL NOT EXCEED THE AMOUNT PUT TO HISTORICAL AND BENEFICIAL USE.

CLIMATIC AREA: 4

MAXIMUM ACRES: 7.00

PERIOD OF USE: MAY 01 TO OCTOBER 04

* POINT OF DIVERSION AND MEANS OF DIVERSION:

	LOT	BLK	QTR SEC	SEC	TWP	RGE	COUNTY	MEANS
01			SWNWNW	02	03S	22W	RAVALLI	HEADGATE

DITCH NAME: SOPHER DITCH

* PLACE OF USE FOR IRRIGATION:

	ACRES	LOT	BLK	QTR SEC	SEC	TWP	RGE	COUNTY
001	5.35			NESESW	34	02S	22W	RAVALLI

TEMPORARY PRELIMINARY DECREE
SOUTH END SUBBASIN - BITTERROOT RIVER

TEMPORARY PRELIMINARY DECREE
SOUTH END SUBBASIN - BITTERROOT RIVER
BASIN 76H
ABSTRACT OF WATER RIGHT CLAIM

WATER*RIGHT*NUMBER*76H*-W-107426-00*(CONTINUED)

PLACE OF USE CONTINUED:

002	------	1.65	SENESW	34	02S	22W	RAVALLI
TOTAL		7.00					

****
* THE FOLLOWING ISSUES WERE IDENTIFIED BY THE DNRC DURING ITS EXAMINATION OF THIS WATER RIGHT CLAIM. THESE ISSUES MAY REMAIN UNRESOLVED IF NO OBJECTIONS ARE FILED.
*
* FLOW RATE MAY REQUIRE MODIFICATION BASED ON RESOLUTION OF MAXIMUM ACRES ISSUE.
*
* THE RAVALLI COUNTY WATER RESOURCES SURVEY (1958) APPEARS TO INDICATE 0.00 ACRES IRRIGATED.
*
* USDA AERIAL PHOTOGRAPH NO. 179-94, DATED 08/02/79, APPEARS TO INDICATE 1.00 ACRE IRRIGATED.
* A DESCRIPTION OF THIS ACRE IS IN THE CLAIM FILE.
****

A BETTER UNDERSTANDING OF YOUR CLAIMED WATER RIGHT CAN BE OBTAINED BY COMPARING YOUR RIGHT WITH OTHER CLAIMS IN THE BASIN. FOR EXAMPLE, COMPARE PRIORITY DATES, FLOW RATES, VOLUMES, OR ACRES IRRIGATED. ALSO, YOUR WATER RIGHT MAY BE SUBJECT TO WATER RIGHTS IN ADJOINING BASINS OR SUBBASINS AS WELL AS BEING SUBJECT TO OTHER RIGHTS ON YOUR SOURCE OF SUPPLY. FINALLY, YOUR WATER RIGHT MAY BE SUBJECT TO INDIAN RESERVED AND FEDERAL RESERVED WATER RIGHTS.

COMPLETE DETAILS REGARDING THE DNRC EXAMINATION RESULTS AND RELATED MATERIALS CAN BE REVIEWED AT THE OFFICE LOCATIONS IDENTIFIED IN THE DOCUMENT ENTITLED "NOTICE OF ENTRY OF TEMPORARY PRELIMINARY DECREE AND NOTICE OF AVAILABILITY."

SEE GENERAL FINDINGS OF FACT AND CONCLUSIONS OF LAW FOR FURTHER EXPLANATION OF YOUR CLAIMED WATER RIGHT. THESE FINDINGS CAN BE FOUND AS INDICATED IN THE DOCUMENT ENTITLED "NOTICE OF ENTRY OF TEMPORARY PRELIMINARY DECREE AND NOTICE OF AVAILABILITY." IF YOU NEED OBJECTION FORMS, OR HAVE QUESTIONS ABOUT WATER COURT PROCEDURES OR CHANGES TO YOUR RIGHT, YOU CAN CONTACT THE WATER COURT BY CALLING 1-800-624-3270 (WITHIN MONTANA ONLY) OR 1-406-586-4364, OR BY WRITING TO P.O. BOX 879, BOZEMAN MT 59771-0879.

TEMPORARY PRELIMINARY DECREE

TEMPORARY PRELIMINARY DECREE
SOUTH END SUBBASIN - BITTERROOT RIVER
BASIN 76H
ABSTRACT OF WATER RIGHT CLAIM

WATER*RIGHT*NUMBER*76H*-W-107434-00

IMPORTANT NOTICE

YOUR WATER RIGHT AS SHOWN ON THIS ABSTRACT MAY HAVE CHANGES FROM YOUR WATER RIGHT AS CLAIMED OR AMENDED. AN ASTERISK (*) HAS BEEN PLACED NEXT TO EACH ITEM CHANGED BY THE DEPARTMENT OF NATURAL RESOURCES AND CONSERVATION (DNRC) DURING THE EXAMINATION PROCESS. THESE CHANGES ARE AUTHORIZED BY THE MONTANA WATER COURT OR THE WATER RIGHT CLAIM EXAMINATION RULES AS ADOPTED BY THE MONTANA SUPREME COURT.

OBJECTIONS MAY BE FILED ACCORDING TO THE PROCEDURES OUTLINED IN THE DOCUMENT ENTITLED "NOTICE OF ENTRY OF TEMPORARY PRELIMINARY DECREE AND NOTICE OF AVAILABILITY." UNLESS OBJECTED TO OR CALLED IN ON MOTION OF THE MONTANA WATER COURT IN THIS DECREE OR IN THE PRELIMINARY DECREE, THE ELEMENTS OF THIS CLAIMED WATER RIGHT WILL APPEAR IN THE FINAL DECREE AS SHOWN ON THIS ABSTRACT. (SEE SECTION 85-2-233, MONTANA CODE ANNOTATED.)

* OWNERS: SCHULZ GAIL E
PO BOX 583
CONNER MT 59827

SCHULZ GARY A
PO BOX 583
CONNER MT 59827

PURPOSE (USE): STOCK

SOURCE: BITTERROOT RIVER, WEST FORK
SOURCE TYPE: SURFACE WATER

PRIORITY DATE: FEBRUARY 02, 1905
TYPE OF HISTORICAL RIGHT: DECREED

* FLOW RATE: NO FLOW RATE HAS BEEN DECREED BECAUSE THIS USE CONSISTS OF STOCK DRINKING DIRECTLY FROM THE SOURCE, OR FROM A DITCH SYSTEM.

* VOLUME: THIS WATER RIGHT INCLUDES THE AMOUNT OF WATER CONSUMPTIVELY USED FOR STOCK WATERING PURPOSES AT THE RATE OF 30 GALLONS PER DAY PER ANIMAL UNIT. ANIMAL UNITS SHALL BE BASED ON REASONABLE CARRYING CAPACITY AND HISTORICAL USE OF THE AREA SERVICED BY THIS WATER SOURCE.

PERIOD OF USE: APRIL 01 TO NOVEMBER 04

POINT OF DIVERSION AND MEANS OF DIVERSION:

	LOT	BLK	QTR SEC	SEC	TWP	RGE	COUNTY	MEANS
01			NWSENE	24	02N	21W	RAVALLI	HEADGATE

DITCH NAME: DEE SHOOK-WILSON DITCH

* PLACE OF USE FOR STOCK:

ACRES	LOT	BLK	QTR SEC	SEC	TWP	RGE	COUNTY
001			W2SE	18	02N	20W	RAVALLI

TEMPORARY PRELIMINARY DECREE
SOUTH END SUBBASIN - BITTERROOT RIVER
BASIN 76H
ABSTRACT OF WATER RIGHT CLAIM

WATER*RIGHT*NUMBER*76H*-W-107434-00*(CONTINUED)

PLACE OF USE CONTINUED:

CERTIFICATE OF SURVEY NO. 1174, RAVALLI COUNTY.

REMARKS:

THE WATER RIGHTS LISTED FOLLOWING THIS STATEMENT ARE MULTIPLE USES OF THE SAME RIGHT. THE USE OF THIS RIGHT FOR SEVERAL PURPOSES DOES NOT INCREASE THE EXTENT OF THE WATER RIGHT. RATHER IT DECREES THE RIGHT TO ALTERNATE AND EXCHANGE THE USE (PURPOSE) OF THE WATER IN ACCORD WITH HISTORICAL PRACTICES. W107434-00, W107435-00.

****
* THE DNRC EXAMINATION OF THIS CLAIM FOUND NO SIGNIFICANT FACTS, *
* DATA, OR ISSUES TO REPORT TO THE WATER COURT. *
****

A BETTER UNDERSTANDING OF YOUR CLAIMED WATER RIGHT CAN BE OBTAINED BY COMPARING YOUR RIGHT WITH OTHER CLAIMS IN THE BASIN. FOR EXAMPLE, COMPARE PRIORITY DATES, FLOW RATES, VOLUMES, OR ACRES IRRIGATED. ALSO, YOUR WATER RIGHT MAY BE SUBJECT TO WATER RIGHTS IN ADJOINING BASINS OR SUBBASINS AS WELL AS BEING SUBJECT TO OTHER RIGHTS ON YOUR SOURCE OF SUPPLY. FINALLY, YOUR WATER RIGHT MAY BE SUBJECT TO INDIAN RESERVED AND FEDERAL RESERVED WATER RIGHTS.

COMPLETE DETAILS REGARDING THE DNRC EXAMINATION RESULTS AND RELATED MATERIALS CAN BE REVIEWED AT THE OFFICE LOCATIONS IDENTIFIED IN THE DOCUMENT ENTITLED "NOTICE OF ENTRY OF TEMPORARY PRELIMINARY DECREE AND NOTICE OF AVAILABILITY."

SEE GENERAL FINDINGS OF FACT AND CONCLUSIONS OF LAW FOR FURTHER EXPLANATION OF YOUR CLAIMED WATER RIGHT. THESE FINDINGS CAN BE FOUND AS INDICATED IN THE DOCUMENT ENTITLED "NOTICE OF ENTRY OF TEMPORARY PRELIMINARY DECREE AND NOTICE OF AVAILABILITY." IF YOU NEED OBJECTION FORMS, OR HAVE QUESTIONS ABOUT WATER COURT PROCEDURES OR CHANGES TO YOUR RIGHT, YOU CAN CONTACT THE WATER COURT BY CALLING 1-800-624-3270 (WITHIN MONTANA ONLY) OR 1-406-586-4364, OR BY WRITING TO P.O. BOX 879, BOZEMAN MT 59771-0879.

TEMPORARY PRELIMINARY DECREE
SOUTH END SUBBASIN - BITTERROOT RIVER
BASIN 76H
ABSTRACT OF WATER RIGHT CLAIM

WATER*RIGHT*NUMBER*76H*-W-107435-00

IMPORTANT NOTICE

YOUR WATER RIGHT AS SHOWN ON THIS ABSTRACT MAY HAVE CHANGES FROM YOUR WATER RIGHT AS CLAIMED OR AMENDED. AN ASTERISK (*) HAS BEEN PLACED NEXT TO EACH ITEM CHANGED BY THE DEPARTMENT OF NATURAL RESOURCES AND CONSERVATION (DNRC) DURING THE EXAMINATION PROCESS. THESE CHANGES ARE AUTHORIZED BY THE MONTANA WATER COURT OR THE WATER RIGHT CLAIM EXAMINATION RULES AS ADOPTED BY THE MONTANA SUPREME COURT.

OBJECTIONS MAY BE FILED ACCORDING TO THE PROCEDURES OUTLINED IN THE DOCUMENT ENTITLED "NOTICE OF ENTRY OF TEMPORARY PRELIMINARY DECREE AND NOTICE OF AVAILABILITY." UNLESS OBJECTED TO OR CALLED IN ON MOTION OF THE MONTANA WATER COURT IN THIS DECREE OR IN THE PRELIMINARY DECREE, THE ELEMENTS OF THIS CLAIMED WATER RIGHT WILL APPEAR IN THE FINAL DECREE AS SHOWN ON THIS ABSTRACT. (SEE SECTION 85-2-233, MONTANA CODE ANNOTATED.)

OWNERS: SCHULZ GARY A
PO BOX 383
CONNER MT 59827

SCHULZ GAIL E
PO BOX 583
CONNER MT 59827

* PURPOSE (USE): IRRIGATION
TYPE OF IRRIGATION SYSTEM: FLOOD

SOURCE: BITTERROOT RIVER, WEST FORK
SOURCE TYPE: SURFACE WATER

PRIORITY DATE: FEBRUARY 02, 1905
TYPE OF HISTORICAL RIGHT: DECREED

FLOW RATE: 332.11 GPM (.74 CFS)

* VOLUME: THE TOTAL VOLUME OF THIS WATER RIGHT SHALL NOT EXCEED THE AMOUNT PUT TO HISTORICAL AND BENEFICIAL USE.

CLIMATIC AREA: 3

MAXIMUM ACRES: 29.70

PERIOD OF USE: APRIL 01 TO NOVEMBER 04

POINT OF DIVERSION AND MEANS OF DIVERSION:

	LOT	BLK	QTR SEC	SEC	TWP	RGE	COUNTY	MEANS
01			NWSENE	24	02N	21W	RAVALLI	HEADGATE

DITCH NAME: DEE SHOOK-WILSON DITCH

* PLACE OF USE FOR IRRIGATION:

	ACRES	LOT	BLK	QTR SEC	SEC	TWP	RGE	COUNTY
001	23.00			NWSE	18	02N	20W	RAVALLI
002	6.70			SWSE	18	02N	20W	RAVALLI
TOTAL	29.70							

TEMPORARY PRELIMINARY DECREE
SOUTH END SUBBASIN - BITTERROOT RIVER

TEMPORARY PRELIMINARY DECREE
SOUTH END SUBBASIN - BITTERROOT RIVER
BASIN 76H
ABSTRACT OF WATER RIGHT CLAIM

WATER RIGHT NUMBER 76H - W-107435-00 (CONTINUED)

PLACE OF USE CONTINUED:

CERTIFICATE OF SURVEY NO. 1174, RAVALLI COUNTY.

REMARKS:

THE FLOW RATE WAS AMENDED BY THE CLAIMANT ON 01/18/90.

THE WATER RIGHTS LISTED FOLLOWING THIS STATEMENT ARE MULTIPLE USES OF THE SAME RIGHT. THE USE OF THIS RIGHT FOR SEVERAL PURPOSES DOES NOT INCREASE THE EXTENT OF THE WATER RIGHT, RATHER IT DECREES THE RIGHT TO ALTERNATE AND EXCHANGE THE USE (PURPOSE) OF THE WATER IN ACCORD WITH HISTORICAL PRACTICES. W107434-00, W107435-00.

****
* THE FOLLOWING ISSUES WERE IDENTIFIED BY THE DNRC DURING ITS EXAMINATION OF THIS WATER RIGHT CLAIM. THESE ISSUES MAY REMAIN UNRESOLVED IF NO OBJECTIONS ARE FILED.
*
* USDA AERIAL PHOTOGRAPH NO. 179-108, DATED 08/02/79, APPEARS TO INDICATE 23.00 ACRES IRRIGATED. A DESCRIPTION OF THESE ACRES IS IN THE CLAIM FILE.
*
* THE RAVALLI COUNTY WATER RESOURCES SURVEY (1958) APPEARS TO INDICATE 22.00 ACRES IRRIGATED. A DESCRIPTION OF THESE ACRES IS IN THE CLAIM FILE.
****

A BETTER UNDERSTANDING OF YOUR CLAIMED WATER RIGHT CAN BE OBTAINED BY COMPARING YOUR RIGHT WITH OTHER CLAIMS IN THE BASIN. FOR EXAMPLE, COMPARE PRIORITY DATES, FLOW RATES, VOLUMES, OR ACRES IRRIGATED. ALSO, YOUR WATER RIGHT MAY BE SUBJECT TO WATER RIGHTS IN ADJOINING BASINS OR SUBBASINS AS WELL AS BEING SUBJECT TO OTHER RIGHTS ON YOUR SOURCE OF SUPPLY. FINALLY, YOUR WATER RIGHT MAY BE SUBJECT TO INDIAN RESERVED AND FEDERAL RESERVED WATER RIGHTS.

COMPLETE DETAILS REGARDING THE DNRC EXAMINATION RESULTS AND RELATED MATERIALS CAN BE REVIEWED AT THE OFFICE LOCATIONS IDENTIFIED IN THE DOCUMENT ENTITLED "NOTICE OF ENTRY OF TEMPORARY PRELIMINARY DECREE AND NOTICE OF AVAILABILITY."

SEE GENERAL FINDINGS OF FACT AND CONCLUSIONS OF LAW FOR FURTHER EXPLANATION OF YOUR CLAIMED WATER RIGHT. THESE FINDINGS CAN BE FOUND AS INDICATED IN THE DOCUMENT ENTITLED "NOTICE OF ENTRY OF TEMPORARY PRELIMINARY DECREE AND NOTICE OF AVAILABILITY." IF YOU NEED OBJECTION FORMS, OR HAVE QUESTIONS ABOUT WATER COURT PROCEDURES OR CHANGES TO YOUR RIGHT, YOU CAN CONTACT THE WATER COURT BY CALLING 1-800-624-3270 (WITHIN MONTANA ONLY) OR 1-406-586-4364, OR BY WRITING TO P.O. BOX 879, BOZEMAN MT 59771-0879.

TEMPORARY PRELIMINARY DECREE

TEMPORARY PRELIMINARY DECREE
SOUTH END SUBBASIN - BITTERROOT RIVER
BASIN 76H
ABSTRACT OF WATER RIGHT CLAIM

WATER*RIGHT*NUMBER*76H*-W-107451-00

IMPORTANT NOTICE

YOUR WATER RIGHT AS SHOWN ON THIS ABSTRACT MAY HAVE CHANGES FROM YOUR WATER RIGHT AS CLAIMED OR AMENDED. AN ASTERISK (*) HAS BEEN PLACED NEXT TO EACH ITEM CHANGED BY THE DEPARTMENT OF NATURAL RESOURCES AND CONSERVATION (DNRC) DURING THE EXAMINATION PROCESS. THESE CHANGES ARE AUTHORIZED BY THE MONTANA WATER COURT OR THE WATER RIGHT CLAIM EXAMINATION RULES AS ADOPTED BY THE MONTANA SUPREME COURT.

OBJECTIONS MAY BE FILED ACCORDING TO THE PROCEDURES OUTLINED IN THE DOCUMENT ENTITLED "NOTICE OF ENTRY OF TEMPORARY PRELIMINARY DECREE AND NOTICE OF AVAILABILITY." UNLESS OBJECTED TO OR CALLED IN ON MOTION OF THE MONTANA WATER COURT IN THIS DECREE OR IN THE PRELIMINARY DECREE, THE ELEMENTS OF THIS CLAIMED WATER RIGHT WILL APPEAR IN THE FINAL DECREE AS SHOWN ON THIS ABSTRACT. (SEE SECTION 85-2-233, MONTANA CODE ANNOTATED.)

OWNERS: SOLLE CHARLOTTE M
PO BOX 107
DARBY MT 59829

SOLLE HERBERT
PO BOX 107
DARBY MT 59829

PURPOSE (USE): IRRIGATION
TYPE OF IRRIGATION SYSTEM: SPRINKLER

SOURCE: TIN CUP CREEK
SOURCE TYPE: SURFACE WATER

PRIORITY DATE: APRIL 01, 1884
TYPE OF HISTORICAL RIGHT: DECREED

FLOW RATE: 17.95 GPM (.04 CFS)

* VOLUME: THE TOTAL VOLUME OF THIS WATER RIGHT SHALL NOT EXCEED THE AMOUNT PUT TO HISTORICAL AND BENEFICIAL USE.

CLIMATIC AREA: 3

MAXIMUM ACRES: .75

PERIOD OF USE: APRIL 15 TO OCTOBER 19

* POINT OF DIVERSION AND MEANS OF DIVERSION:

	LOT	BLK	QTR SEC	SEC	TWP	RGE	COUNTY	MEANS
01			SWNESW	22	03N	21W	RAVALLI	HEADGATE

MCQUIRK GULCH IS USED AS A NATURAL CARRIER TO CONVEY WATER DIVERTED FROM TIN CUP CREEK TO A SECONDARY POINT OF DIVERSION IN THE SESENE SEC 15 TWP 03N RGE 21W RAVALLI COUNTY.

DITCH NAME: MILL DITCH

PLACE OF USE FOR IRRIGATION:

ACRES	LOT	BLK	QTR SEC	SEC	TWP	RGE	COUNTY

TEMPORARY PRELIMINARY DECREE
SOUTH END SUBBASIN - BITTERROOT RIVER
BASIN 76H
ABSTRACT OF WATER RIGHT CLAIM

WATER*RIGHT*NUMBER*76H*-W-107451-00*(CONTINUED)

PLACE OF USE CONTINUED:

001	.75	SENWSW	11	03N	21W	RAVALLI
TOTAL	.75					

****
* THE FOLLOWING ISSUES WERE IDENTIFIED BY THE DNRC DURING ITS *
* EXAMINATION OF THIS WATER RIGHT CLAIM. THESE ISSUES MAY REMAIN *
* UNRESOLVED IF NO OBJECTIONS ARE FILED. *
*
*
*
* THE CLAIMED FLOW RATE EXCEEDS THE 17 GPM PER ACRE *
* GUIDELINE AND CANNOT BE CONFIRMED DUE TO LACK OF DATA. *
* THE FLOW RATE EQUALS 23.93 GPM PER ACRE. *
*
*
****

A BETTER UNDERSTANDING OF YOUR CLAIMED WATER RIGHT CAN BE OBTAINED BY COMPARING YOUR RIGHT WITH OTHER CLAIMS IN THE BASIN. FOR EXAMPLE, COMPARE PRIORITY DATES, FLOW RATES, VOLUMES, OR ACRES IRRIGATED. ALSO, YOUR WATER RIGHT MAY BE SUBJECT TO WATER RIGHTS IN ADJOINING BASINS OR SUBBASINS AS WELL AS BEING SUBJECT TO OTHER RIGHTS ON YOUR SOURCE OF SUPPLY. FINALLY, YOUR WATER RIGHT MAY BE SUBJECT TO INDIAN RESERVED AND FEDERAL RESERVED WATER RIGHTS.

COMPLETE DETAILS REGARDING THE DNRC EXAMINATION RESULTS AND RELATED MATERIALS CAN BE REVIEWED AT THE OFFICE LOCATIONS IDENTIFIED IN THE DOCUMENT ENTITLED "NOTICE OF ENTRY OF TEMPORARY PRELIMINARY DECREE AND NOTICE OF AVAILABILITY."

SEE GENERAL FINDINGS OF FACT AND CONCLUSIONS OF LAW FOR FURTHER EXPLANATION OF YOUR CLAIMED WATER RIGHT. THESE FINDINGS CAN BE FOUND AS INDICATED IN THE DOCUMENT ENTITLED "NOTICE OF ENTRY OF TEMPORARY PRELIMINARY DECREE AND NOTICE OF AVAILABILITY." IF YOU NEED OBJECTION FORMS, OR HAVE QUESTIONS ABOUT WATER COURT PROCEDURES OR CHANGES TO YOUR RIGHT, YOU CAN CONTACT THE WATER COURT BY CALLING 1-800-624-3270 (WITHIN MONTANA ONLY) OR 1-406-586-4364, OR BY WRITING TO P.O. BOX 879, BOZEMAN MT 59771-0879.

TEMPORARY PRELIMINARY DECREE
SOUTH END SUBBASIN - BITTERROOT RIVER
BASIN 76H
ABSTRACT OF WATER RIGHT CLAIM

WATER*RIGHT*NUMBER*76H*-W-107465-00

IMPORTANT NOTICE

YOUR WATER RIGHT AS SHOWN ON THIS ABSTRACT MAY HAVE CHANGES FROM YOUR WATER RIGHT AS CLAIMED OR AMENDED. AN ASTERISK (*) HAS BEEN PLACED NEXT TO EACH ITEM CHANGED BY THE DEPARTMENT OF NATURAL RESOURCES AND CONSERVATION (DNRC) DURING THE EXAMINATION PROCESS. THESE CHANGES ARE AUTHORIZED BY THE MONTANA WATER COURT OR THE WATER RIGHT CLAIM EXAMINATION RULES AS ADOPTED BY THE MONTANA SUPREME COURT.

OBJECTIONS MAY BE FILED ACCORDING TO THE PROCEDURES OUTLINED IN THE DOCUMENT ENTITLED "NOTICE OF ENTRY OF TEMPORARY PRELIMINARY DECREE AND NOTICE OF AVAILABILITY." UNLESS OBJECTED TO OR CALLED IN ON MOTION OF THE MONTANA WATER COURT IN THIS DECREE OR IN THE PRELIMINARY DECREE, THE ELEMENTS OF THIS CLAIMED WATER RIGHT WILL APPEAR IN THE FINAL DECREE AS SHOWN ON THIS ABSTRACT. (SEE SECTION 85-2-23?, MONTANA CODE ANNOTATED.)

OWNERS: HUGHES TIMOTHY G
283 BUNKHOUSE RD
DARBY MT 59829

HUGHES KATHLEEN M
283 BUNKHOUSE RD
DARBY MT 59829

PURPOSE (USE): IRRIGATION
TYPE OF IRRIGATION SYSTEM: SPRINKLER

* SOURCE: SPRING, TRIB OF BUNKHOUSE CREEK
SOURCE TYPE: GROUNDWATER

PRIORITY DATE: DECEMBER 31, 1947
TYPE OF HISTORICAL RIGHT: FILED

FLOW RATE: 170.54 GPM (.38 CFS)

* VOLUME: THE TOTAL VOLUME OF THIS WATER RIGHT SHALL NOT EXCEED THE AMOUNT PUT TO HISTORICAL AND BENEFICIAL USE.

CLIMATIC AREA: 3

MAXIMUM ACRES: 25.00

PERIOD OF USE: MAY 01 TO OCTOBER 04

POINT OF DIVERSION AND MEANS OF DIVERSION:

	LOT	BLK	QTR SEC	SEC	TWP	RGE	COUNTY	MEANS
01			SWNWNW	10	03N	21W	RAVALLI	SPRING BOX

PLACE OF USE FOR IRRIGATION:

	ACRES	LOT	BLK	QTR SEC	SEC	TWP	RGE	COUNTY
001	1.50			SWNWNW	10	03N	21W	RAVALLI
002	8.00			SENWNW	10	03N	21W	RAVALLI
003	9.00			SWNENW	10	03N	21W	RAVALLI
004	6.50			SENENW	10	03N	21W	RAVALLI
TOTAL	25.00							

REMARKS:

TEMPORARY PRELIMINARY DECREE
SOUTH END SUBBASIN - BITTERROOT RIVER
BASIN 76H
ABSTRACT OF WATER RIGHT CLAIM

WATER*RIGHT*NUMBER*76H*-W-107465-00*(CONTINUED)

REMARKS CONTINUED:

THIS CLAIM AND 76H-P084573-00 HAVE OVERLAPPING PLACES OF USE FOR LAWN & GARDEN.

NOTICE OF WATER RIGHT TRANSFER RECEIVED 10/12/89.

NOTICE OF WATER RIGHT TRANSFER RECEIVED 02/26/92.

****
* THE FOLLOWING ISSUES WERE IDENTIFIED BY THE DNRC DURING ITS EXAMINATION OF THIS WATER RIGHT CLAIM. THESE ISSUES MAY REMAIN UNRESOLVED IF NO OBJECTIONS ARE FILED.
*
* FLOW RATE MAY REQUIRE MODIFICATION BASED ON RESOLUTION OF MAXIMUM ACRES ISSUE.
*
* THE CLAIMED FLOW RATE APPEARS TO EXCEED THE PUMP CAPACITY. AVAILABLE DATA SUPPORT A FLOW RATE OF 30.00 GPM.
*
* THE RAVALLI COUNTY WATER RESOURCES SURVEY (1958) APPEARS TO INDICATE 6.00 ACRES IRRIGATED. A DESCRIPTION OF THESE ACRES IS IN THE CLAIM FILE.
*
* USDA AERIAL PHOTOGRAPH NO. 179-76, DATED 08/02/79, APPEARS TO INDICATE 6.00 ACRES IRRIGATED. A DESCRIPTION OF THESE ACRES IS IN THE CLAIM FILE.
*
* A FIELD INVESTIGATION CONDUCTED ON 01/07/92 FOUND 6.00 ACRES PRESENTLY IRRIGATED. SEE CLAIM FILE FOR ADDITIONAL INFORMATION.
*
****

A BETTER UNDERSTANDING OF YOUR CLAIMED WATER RIGHT CAN BE OBTAINED BY COMPARING YOUR RIGHT WITH OTHER CLAIMS IN THE BASIN. FOR EXAMPLE, COMPARE PRIORITY DATES, FLOW RATES, VOLUMES, OR ACRES IRRIGATED. ALSO, YOUR WATER RIGHT MAY BE SUBJECT TO WATER RIGHTS IN ADJOINING BASINS OR SUBBASINS AS WELL AS BEING SUBJECT TO OTHER RIGHTS ON YOUR SOURCE OF SUPPLY. FINALLY, YOUR WATER RIGHT MAY BE SUBJECT TO INDIAN RESERVED AND FEDERAL RESERVED WATER RIGHTS.

COMPLETE DETAILS REGARDING THE DNRC EXAMINATION RESULTS AND RELATED MATERIALS CAN BE REVIEWED AT THE OFFICE LOCATIONS IDENTIFIED IN THE DOCUMENT ENTITLED "NOTICE OF ENTRY OF TEMPORARY PRELIMINARY DECREE AND NOTICE OF AVAILABILITY."

SEE GENERAL FINDINGS OF FACT AND CONCLUSIONS OF LAW FOR FURTHER EXPLANATION OF YOUR CLAIMED WATER RIGHT. THESE FINDINGS CAN BE FOUND AS INDICATED IN THE DOCUMENT ENTITLED "NOTICE OF ENTRY OF TEMPORARY PRELIMINARY DECREE AND NOTICE OF AVAILABILITY." IF YOU NEED OBJECTION FORMS, OR HAVE QUESTIONS ABOUT WATER COURT PROCEDURES OR CHANGES TO YOUR RIGHT, YOU CAN CONTACT THE WATER COURT BY CALLING 1-800-624-3270 (WITHIN MONTANA ONLY) OR 1-406-586-4364, OR BY WRITING TO P.O. BOX 879, BOZEMAN MT 59771-0879.

TEMPORARY PRELIMINARY DECREE
SOUTH END SUBBASIN - BITTERROOT RIVER
BASIN 76H
ABSTRACT OF WATER RIGHT CLAIM

WATER*RIGHT*NUMBER*76H*-W-107470-00

IMPORTANT NOTICE

YOUR WATER RIGHT AS SHOWN ON THIS ABSTRACT MAY HAVE CHANGES FROM YOUR WATER RIGHT AS CLAIMED OR AMENDED. AN ASTERISK (*) HAS BEEN PLACED NEXT TO EACH ITEM CHANGED BY THE DEPARTMENT OF NATURAL RESOURCES AND CONSERVATION (DNRC) DURING THE EXAMINATION PROCESS. THESE CHANGES ARE AUTHORIZED BY THE MONTANA WATER COURT OR THE WATER RIGHT CLAIM EXAMINATION RULES AS ADOPTED BY THE MONTANA SUPREME COURT.

OBJECTIONS MAY BE FILED ACCORDING TO THE PROCEDURES OUTLINED IN THE DOCUMENT ENTITLED "NOTICE OF ENTRY OF TEMPORARY PRELIMINARY DECREE AND NOTICE OF AVAILABILITY." UNLESS OBJECTED TO OR CALLED IN ON MOTION OF THE MONTANA WATER COURT IN THIS DECREE OR IN THE PRELIMINARY DECREE, THE ELEMENTS OF THIS CLAIMED WATER RIGHT WILL APPEAR IN THE FINAL DECREE AS SHOWN ON THIS ABSTRACT. (SEE SECTION 85-2-233, MONTANA CODE ANNOTATED.)

* OWNERS: ROTH STEPHEN
11100 SANTA MONICA BLVD
SUITE 1400
LOS ANGELES CA 90025

ROTH JEAN
11100 SANTA MONICA BLVD
SUITE 1400
LOS ANGELES CA 90025

VALENZANO CLIFFORD J
4100 W FORK RD
DARBY MT 59829-9600

TRANSFER PROCESSED TO ADD NEW OWNERS. THE WATER RIGHT WILL BE SPLIT INTO SEPARATE OWNERSHIPS AFTER FINAL DECREE.

PURPOSE (USE): IRRIGATION
TYPE OF IRRIGATION SYSTEM: FLOOD

* SOURCE: WASTE & SEEPAGE, TRIB OF BITTERROOT RIVER
SOURCE TYPE: SURFACE WATER

* PRIORITY DATE: DECEMBER 31, 1941
TYPE OF HISTORICAL RIGHT: USE

* FLOW RATE: 1.25 CFS

THE FLOW RATE OF THIS WATER RIGHT HAS BEEN REDUCED TO THE 17 GPM PER ACRE GUIDELINE. THE FLOW RATE MAY BE CONTESTED BY PROPER OBJECTION.

* VOLUME: THE TOTAL VOLUME OF THIS WATER RIGHT SHALL NOT EXCEED THE AMOUNT PUT TO HISTORICAL AND BENEFICIAL USE.

CLIMATIC AREA: 3

MAXIMUM ACRES: 33.00

PERIOD OF USE: APRIL 15 TO OCTOBER 19

POINT OF DIVERSION AND MEANS OF DIVERSION:

TEMPORARY PRELIMINARY DECREE
SOUTH END SUBBASIN - BITTERROOT RIVER
BASIN 76H
ABSTRACT OF WATER RIGHT CLAIM

WATER RIGHT NUMBER 76H -W-107470-00 (CONTINUED)

POINT OF DIVERSION CONTINUED:

	LOT	BLK	QTR	SEC	SEC	TWP	RGE	COUNTY	MEANS
01			SENESE	35	03N	21W		RAVALLI	HEADGATE

DITCH NAME: MEATHRAL WASTE DITCH

PLACE OF USE FOR IRRIGATION:

	ACRES	LOT	BLK	QTR	SEC	SEC	TWP	RGE	COUNTY
001	22.00			NESW	36	03N	21W		RAVALLI
002	11.00			NWSW	36	03N	21W		RAVALLI
TOTAL	33.00								

REMARKS:

THE WATER RIGHTS FOLLOWING THIS STATEMENT ARE SUPPLEMENTAL WHICH MEANS THE RIGHTS HAVE OVERLAPPING PLACES OF USE. THE RIGHTS CAN BE COMBINED TO IRRIGATE ONLY OVERLAPPING PARCELS OF THE CLAIMANT'S TOTAL 108.00 ACRES. EACH RIGHT IS LIMITED TO THE FLOW RATE AND PLACE OF USE OF THAT INDIVIDUAL RIGHT. THE SUM TOTAL VOLUME OF THESE WATER RIGHTS SHALL NOT EXCEED THE AMOUNT PUT TO HISTORICAL AND BENEFICIAL USE.
W013270-00, W107470-00.

NOTICE OF WATER RIGHT TRANSFER RECEIVED 04/26/90.

****
* THE DNRC EXAMINATION OF THIS CLAIM FOUND NO SIGNIFICANT FACTS, *
* DATA, OR ISSUES TO REPORT TO THE WATER COURT. *
****

A BETTER UNDERSTANDING OF YOUR CLAIMED WATER RIGHT CAN BE OBTAINED BY COMPARING YOUR RIGHT WITH OTHER CLAIMS IN THE BASIN. FOR EXAMPLE, COMPARE PRIORITY DATES, FLOW RATES, VOLUMES, OR ACRES IRRIGATED. ALSO, YOUR WATER RIGHT MAY BE SUBJECT TO WATER RIGHTS IN ADJOINING BASINS OR SUBBASINS AS WELL AS BEING SUBJECT TO OTHER RIGHTS ON YOUR SOURCE OF SUPPLY. FINALLY, YOUR WATER RIGHT MAY BE SUBJECT TO INDIAN RESERVED AND FEDERAL RESERVED WATER RIGHTS.

COMPLETE DETAILS REGARDING THE DNRC EXAMINATION RESULTS AND RELATED MATERIALS CAN BE REVIEWED AT THE OFFICE LOCATIONS IDENTIFIED IN THE DOCUMENT ENTITLED "NOTICE OF ENTRY OF TEMPORARY PRELIMINARY DECREE AND NOTICE OF AVAILABILITY."

SEE GENERAL FINDINGS OF FACT AND CONCLUSIONS OF LAW FOR FURTHER EXPLANATION OF YOUR CLAIMED WATER RIGHT. THESE FINDINGS CAN BE FOUND AS INDICATED IN THE DOCUMENT ENTITLED "NOTICE OF ENTRY OF TEMPORARY PRELIMINARY DECREE AND NOTICE OF AVAILABILITY." IF YOU NEED OBJECTION FORMS, OR HAVE QUESTIONS ABOUT WATER COURT PROCEDURES OR CHANGES TO YOUR RIGHT, YOU CAN CONTACT THE WATER COURT BY CALLING 1-800-624-3270 (WITHIN MONTANA ONLY) OR 1-406-586-4364, OR BY WRITING TO P.O. BOX 879, BOZEMAN MT 59771-0879.

TEMPORARY PRELIMINARY DECREE
SOUTH END SUBBASIN - BITTERROOT RIVER
BASIN 76H
ABSTRACT OF WATER RIGHT CLAIM

WATER*RIGHT*NUMBER*76H*-W-107471-00

IMPORTANT NOTICE

YOUR WATER RIGHT AS SHOWN ON THIS ABSTRACT MAY HAVE CHANGES FROM YOUR WATER RIGHT AS CLAIMED OR AMENDED. AN ASTERISK (*) HAS BEEN PLACED NEXT TO EACH ITEM CHANGED BY THE DEPARTMENT OF NATURAL RESOURCES AND CONSERVATION (DNRC) DURING THE EXAMINATION PROCESS. THESE CHANGES ARE AUTHORIZED BY THE MONTANA WATER COURT OR THE WATER RIGHT CLAIM EXAMINATION RULES AS ADOPTED BY THE MONTANA SUPREME COURT.

OBJECTIONS MAY BE FILED ACCORDING TO THE PROCEDURES OUTLINED IN THE DOCUMENT ENTITLED "NOTICE OF ENTRY OF TEMPORARY PRELIMINARY DECREE AND NOTICE OF AVAILABILITY." UNLESS OBJECTED TO OR CALLED IN ON MOTION OF THE MONTANA WATER COURT IN THIS DECREE OR IN THE PRELIMINARY DECREE, THE ELEMENTS OF THIS CLAIMED WATER RIGHT WILL APPEAR IN THE FINAL DECREE AS SHOWN ON THIS ABSTRACT. (SEE SECTION 85-2-233, MONTANA CODE ANNOTATED.)

OWNERS: VALLEY BIBLE CHURCH
W FORK RD
DARBY MT 59829

BUSH DENNIS A
PO BOX 639
DARBY MT 59829

TRANSFER PROCESSED TO ADD NEW OWNERS. THE WATER RIGHT WILL BE SPLIT INTO SEPARATE OWNERSHIPS AFTER FINAL DECREE.

PURPOSE (USE): IRRIGATION
TYPE OF IRRIGATION SYSTEM: FLOOD

SOURCE: TIN CUP CREEK
SOURCE TYPE: SURFACE WATER

PRIORITY DATE: APRIL 01, 1884
TYPE OF HISTORICAL RIGHT: DECREED

FLOW RATE: 13.46 GPM (.03 CFS)

* VOLUME: THE TOTAL VOLUME OF THIS WATER RIGHT SHALL NOT EXCEED THE AMOUNT PUT TO HISTORICAL AND BENEFICIAL USE.

CLIMATIC AREA: 3

MAXIMUM ACRES: 1.00

PERIOD OF USE: MAY 01 TO OCTOBER 04

* POINT OF DIVERSION AND MEANS OF DIVERSION:

	LOT	BLK	QTR	SEC	SEC	TWP	RGE	COUNTY	MEANS
01			SWNESW	22		03N	21W	RAVALLI	HEADGATE

MCQUIRK GULCH IS USED AS A NATURAL CARRIER TO CONVEY WATER DIVERTED FROM TIN CUP CREEK TO A SECONDARY POINT OF DIVERSION IN THE SESENE SEC 15 TWP 03N RGE

TEMPORARY PRELIMINARY DECREE
SOUTH END SUBBASIN - BITTERROOT RIVER

TEMPORARY PRELIMINARY DECREE
SOUTH END SUBBASIN - BITTERROOT RIVER
BASIN 76H
ABSTRACT OF WATER RIGHT CLAIM

WATER RIGHT NUMBER 76H - W-107471-00 (CONTINUED)

POINT OF DIVERSION CONTINUED:

21W RAVALLI COUNTY.

DITCH NAME: MILL DITCH

PLACE OF USE FOR IRRIGATION:

	ACRES	LOI	BLK	QTR SEC	SEC	TWP	RGE	COUNTY
001	1.00			SWNESE	10	03N	21W	RAVALLI
TOTAL	1.00							

REMARKS:

NOTICE OF WATER RIGHT TRANSFER RECEIVED 04/26/90.

****
* THE FOLLOWING ISSUES WERE IDENTIFIED BY THE DNRC DURING ITS *
* EXAMINATION OF THIS WATER RIGHT CLAIM. THESE ISSUES MAY REMAIN *
* UNRESOLVED IF NO OBJECTIONS ARE FILED. *
* *
* THE WATER RIGHTS LISTED FOLLOWING THIS STATEMENT ARE *
* FILED ON THE SAME FORMERLY DECREED WATER RIGHT, THE *
* SUM OF THE CLAIMED FLOW RATES EXCEEDS THE 67.50 *
* MINER'S INCHES DECREED IN CASE NO. 4964, RAVALLI *
* COUNTY. W108983-00, W107471-00, W099796-00, *
* W009072-00, W007418-00. *
* *
****

A BETTER UNDERSTANDING OF YOUR CLAIMED WATER RIGHT CAN BE OBTAINED BY COMPARING YOUR RIGHT WITH OTHER CLAIMS IN THE BASIN. FOR EXAMPLE, COMPARE PRIORITY DATES, FLOW RATES, VOLUMES, OR ACRES IRRIGATED. ALSO, YOUR WATER RIGHT MAY BE SUBJECT TO WATER RIGHTS IN ADJOINING BASINS OR SUBBASINS AS WELL AS BEING SUBJECT TO OTHER RIGHTS ON YOUR SOURCE OF SUPPLY. FINALLY, YOUR WATER RIGHT MAY BE SUBJECT TO INDIAN RESERVED AND FEDERAL RESERVED WATER RIGHTS.

COMPLETE DETAILS REGARDING THE DNRC EXAMINATION RESULTS AND RELATED MATERIALS CAN BE REVIEWED AT THE OFFICE LOCATIONS IDENTIFIED IN THE DOCUMENT ENTITLED "NOTICE OF ENTRY OF TEMPORARY PRELIMINARY DECREE AND NOTICE OF AVAILABILITY."

SEE GENERAL FINDINGS OF FACT AND CONCLUSIONS OF LAW FOR FURTHER EXPLANATION OF YOUR CLAIMED WATER RIGHT. THESE FINDINGS CAN BE FOUND AS INDICATED IN THE DOCUMENT ENTITLED "NOTICE OF ENTRY OF TEMPORARY PRELIMINARY DECREE AND NOTICE OF AVAILABILITY." IF YOU NEED OBJECTION FORMS, OR HAVE QUESTIONS ABOUT WATER COURT PROCEDURES OR CHANGES TO YOUR RIGHT, YOU CAN CONTACT THE WATER COURT BY CALLING 1-800-624-3270 (WITHIN MONTANA ONLY) OR 1-406-586-4364, OR BY WRITING TO P.O. BOX 879, BOZEMAN MT 59771-0879.

TEMPORARY PRELIMINARY DECREE

TEMPORARY PRELIMINARY DECREE
SOUTH END SUBBASIN - BITTERROOT RIVER
BASIN 76H
ABSTRACT OF WATER RIGHT CLAIM

WATER*RIGHT*NUMBER*76H*-W-107522-00

IMPORTANT NOTICE

YOUR WATER RIGHT AS SHOWN ON THIS ABSTRACT MAY HAVE CHANGES FROM YOUR WATER RIGHT AS CLAIMED OR AMENDED. AN ASTERISK (*) HAS BEEN PLACED NEXT TO EACH ITEM CHANGED BY THE DEPARTMENT OF NATURAL RESOURCES AND CONSERVATION (DNRC) DURING THE EXAMINATION PROCESS. THESE CHANGES ARE AUTHORIZED BY THE MONTANA WATER COURT OR THE WATER RIGHT CLAIM EXAMINATION RULES AS ADOPTED BY THE MONTANA SUPREME COURT.

OBJECTIONS MAY BE FILED ACCORDING TO THE PROCEDURES OUTLINED IN THE DOCUMENT ENTITLED "NOTICE OF ENTRY OF TEMPORARY PRELIMINARY DECREE AND NOTICE OF AVAILABILITY." UNLESS OBJECTED TO OR CALLED IN ON MOTION OF THE MONTANA WATER COURT IN THIS DECREE OR IN THE PRELIMINARY DECREE, THE ELEMENTS OF THIS CLAIMED WATER RIGHT WILL APPEAR IN THE FINAL DECREE AS SHOWN ON THIS ABSTRACT. (SEE SECTION 85-2-233, MONTANA CODE ANNOTATED.)

OWNERS: WALKER DAVID G
PO BOX 644
DARBY MT 59829

WALKER JANET R
PO BOX 644
DARBY MT 59829

PURPOSE (USE): IRRIGATION
TYPE OF IRRIGATION SYSTEM: FLOOD

SOURCE: BITTERROOT RIVER, WEST FORK
SOURCE TYPE: SURFACE WATER

PRIORITY DATE: AUGUST 29, 1921
TYPE OF HISTORICAL RIGHT: FILED

* FLOW RATE: 4.36 CFS

THE FLOW RATE OF THIS WATER RIGHT HAS BEEN REDUCED TO THE 17 GPM PER ACRE GUIDELINE. THE FLOW RATE MAY BE CONTESTED BY PROPER OBJECTION.

* VOLUME: THE TOTAL VOLUME OF THIS WATER RIGHT SHALL NOT EXCEED THE AMOUNT PUT TO HISTORICAL AND BENEFICIAL USE.

CLIMATIC AREA: 4

MAXIMUM ACRES: 115.00

PERIOD OF USE: JUNE 01 TO SEPTEMBER 30

POINT OF DIVERSION AND MEANS OF DIVERSION:

	LOT	BLK	QTR	SEC	SEC	TWP	RGE	COUNTY	MEANS
01			SENESE	04	03S	22W		RAVALLI	HEADGATE

DITCH NAME: SOPHER DITCH

PLACE OF USE FOR IRRIGATION:

	ACRES	LOT	BLK	QTR	SEC	SEC	TWP	RGE	COUNTY
001	70.00 (GOVT)	3		W2NW	03	03S	22W		RAVALLI

TEMPORARY PRELIMINARY DECREE

TEMPORARY PRELIMINARY DECREE
SOUTH END SUBBASIN - BITTERROOT RIVER
BASIN 76H
ABSTRACT OF WATER RIGHT CLAIM

WATER*RIGHT*NUMBER*76H*-W-107522-00* (CONTINUED)

PLACE OF USE CONTINUED:

002	10.00	W2NENW	03	03S	22W	RAVALLI
003	20.00	W2SESW	34	02S	22W	RAVALLI
004	15.00	E2SWSW	34	02S	22W	RAVALLI
TOTAL	115.00					

REMARKS:

THE FOLLOWING ELEMENTS WERE AMENDED BY THE CLAIMANT ON 12/19/90: FLOW RATE, MAXIMUM ACRES.

THE WATER RIGHTS FOLLOWING THIS STATEMENT ARE SUPPLEMENTAL WHICH MEANS THE RIGHTS HAVE OVERLAPPING PLACES OF USE. THE RIGHTS CAN BE COMBINED TO IRRIGATE ONLY OVERLAPPING PARCELS OF THE CLAIMANT'S TOTAL 136.00 ACRES. EACH RIGHT IS LIMITED TO THE FLOW RATE AND PLACE OF USE OF THAT INDIVIDUAL RIGHT. THE SUM TOTAL VOLUME OF THESE WATER RIGHTS SHALL NOT EXCEED THE AMOUNT PUT TO HISTORICAL AND BENEFICIAL USE. W107522-00, W107523-00, W107967-00.

****
* THE FOLLOWING ISSUES WERE IDENTIFIED BY THE DNRC DURING ITS EXAMINATION OF THIS WATER RIGHT CLAIM. THESE ISSUES MAY REMAIN UNRESOLVED IF NO OBJECTIONS ARE FILED.
*
* FLOW RATE MAY REQUIRE MODIFICATION BASED ON RESOLUTION OF MAXIMUM ACRES ISSUE.
*
* THE RAVALLI COUNTY WATER RESOURCES SURVEY (1958) APPEARS TO INDICATE 56.00 ACRES IRRIGATED. A DESCRIPTION OF THESE ACRES IS IN THE CLAIM FILE.
*
* THE PRIORITY DATE MAY BE QUESTIONABLE. THIS CLAIM IS FOR A FILED APPROPRIATION ON THE WEST FORK OF THE BITTERROOT RIVER WITH A PRIORITY DATE POSTDATING CASE NO. 1287, RAVALLI COUNTY.
*
* THE MAXIMUM COMBINED ACRES FOR THIS GROUP OF SUPPLEMENTAL CLAIMS MAY REQUIRE MODIFICATION PENDING RESOLUTION OF MAXIMUM IRRIGATED ACRES ISSUE.
*
****

A BETTER UNDERSTANDING OF YOUR CLAIMED WATER RIGHT CAN BE OBTAINED BY COMPARING YOUR RIGHT WITH OTHER CLAIMS IN THE BASIN. FOR EXAMPLE, COMPARE PRIORITY DATES, FLOW RATES, VOLUMES, OR ACRES IRRIGATED. ALSO, YOUR WATER RIGHT MAY BE SUBJECT TO WATER RIGHTS IN ADJOINING BASINS OR SUBBASINS AS WELL AS BEING SUBJECT TO OTHER RIGHTS ON YOUR SOURCE OF SUPPLY. FINALLY, YOUR WATER RIGHT MAY BE SUBJECT TO INDIAN RESERVED AND FEDERAL RESERVED WATER RIGHTS.

COMPLETE DETAILS REGARDING THE DNRC EXAMINATION RESULTS AND RELATED MATERIALS CAN BE REVIEWED AT THE OFFICE LOCATIONS IDENTIFIED IN THE DOCUMENT ENTITLED "NOTICE OF ENTRY OF TEMPORARY PRELIMINARY DECREE AND NOTICE OF AVAILABILITY."

TEMPORARY PRELIMINARY DECREE

TEMPORARY PRELIMINARY DECREE
SOUTH END SUBBASIN - BITTERROOT RIVER
BASIN 76H
ABSTRACT OF WATER RIGHT CLAIM

WATER*RIGHT*NUMBER*76H*-W-107522-00*(CONTINUED)

SEE GENERAL FINDINGS OF FACT AND CONCLUSIONS OF LAW FOR FURTHER EXPLANATION OF YOUR CLAIMED WATER RIGHT. THESE FINDINGS CAN BE FOUND AS INDICATED IN THE DOCUMENT ENTITLED "NOTICE OF ENTRY OF TEMPORARY PRELIMINARY DECREE AND NOTICE OF AVAILABILITY." IF YOU NEED OBJECTION FORMS, OR HAVE QUESTIONS ABOUT WATER COURT PROCEDURES OR CHANGES TO YOUR RIGHT, YOU CAN CONTACT THE WATER COURT BY CALLING 1-800-624-3270 (WITHIN MONTANA ONLY) OR 1-406-586-4364, OR BY WRITING TO P.O. BOX 879, BOZEMAN MT 59771-0879.

TEMPORARY PRELIMINARY DECREE

TEMPORARY PRELIMINARY DECREE
SOUTH END SUBBASIN - BITTERROOT RIVER
BASIN 76H
ABSTRACT OF WATER RIGHT CLAIM

WATER*RIGHT*NUMBER*76H*-W-107523-00

IMPORTANT NOTICE

YOUR WATER RIGHT AS SHOWN ON THIS ABSTRACT MAY HAVE CHANGES FROM YOUR WATER RIGHT AS CLAIMED OR AMENDED. AN ASTERISK (*) HAS BEEN PLACED NEXT TO EACH ITEM CHANGED BY THE DEPARTMENT OF NATURAL RESOURCES AND CONSERVATION (DNRC) DURING THE EXAMINATION PROCESS. THESE CHANGES ARE AUTHORIZED BY THE MONTANA WATER COURT OR THE WATER RIGHT CLAIM EXAMINATION RULES AS ADOPTED BY THE MONTANA SUPREME COURT.

OBJECTIONS MAY BE FILED ACCORDING TO THE PROCEDURES OUTLINED IN THE DOCUMENT ENTITLED "NOTICE OF ENTRY OF TEMPORARY PRELIMINARY DECREE AND NOTICE OF AVAILABILITY." UNLESS OBJECTED TO OR CALLED IN ON MOTION OF THE MONTANA WATER COURT IN THIS DECREE OR IN THE PRELIMINARY DECREE, THE ELEMENTS OF THIS CLAIMED WATER RIGHT WILL APPEAR IN THE FINAL DECREE AS SHOWN ON THIS ABSTRACT. (SEE SECTION 85-2-233, MONTANA CODE ANNOTATED.)

OWNERS: WALKER JANET R
PO BOX 644
DARBY MT 59829

WALKER DAVID G
PO BOX 644
DARBY MT 59829

PURPOSE (USE): IRRIGATION
TYPE OF IRRIGATION SYSTEM: FLOOD

* SOURCE: UNNAMED TRIBUTARY OF BITTERROOT RIVER, WEST FORK
SOURCE TYPE: SURFACE WATER

PRIORITY DATE: APRIL 30, 1960
TYPE OF HISTORICAL RIGHT: FILED

FLOW RATE: 44.88 GPM (.10 CFS)

* VOLUME: THE TOTAL VOLUME OF THIS WATER RIGHT SHALL NOT EXCEED THE AMOUNT PUT TO HISTORICAL AND BENEFICIAL USE.

CLIMATIC AREA: 4

MAXIMUM ACRES: 50.00

PERIOD OF USE: JUNE 01 TO SEPTEMBER 30

* POINT OF DIVERSION AND MEANS OF DIVERSION:

	LOT	BLK	QTR SEC	SEC	TWP	RGE	COUNTY	MEANS
01			SWNENW	03	03S	22W	RAVALLI	DITCH

PLACE OF USE FOR IRRIGATION:

	ACRES	LOT	BLK	QTR SEC	SEC	TWP	RGE	COUNTY
001	20.00			W2SESW	34	03S	22W	RAVALLI
002	20.00			E2SWSW	34	03S	22W	RAVALLI
003	10.00			NWNENW	03	03S	22W	RAVALLI
TOTAL	50.00							

REMARKS:

TEMPORARY PRELIMINARY DECREE
SOUTH END SUBBASIN - BITTERROOT RIVER
BASIN 76H
ABSTRACT OF WATER RIGHT CLAIM

WATER*RIGHT*NUMBER*76H*-W-107523-00* (CONTINUED)

REMARKS CONTINUED:

THE WATER RIGHTS FOLLOWING THIS STATEMENT ARE SUPPLEMENTAL WHICH MEANS THE RIGHTS HAVE OVERLAPPING PLACES OF USE. THE RIGHTS CAN BE COMBINED TO IRRIGATE ONLY OVERLAPPING PARCELS OF THE CLAIMANT'S TOTAL 136.00 ACRES. EACH RIGHT IS LIMITED TO THE FLOW RATE AND PLACE OF USE OF THAT INDIVIDUAL RIGHT. THE SUM TOTAL VOLUME OF THESE WATER RIGHTS SHALL NOT EXCEED THE AMOUNT PUT TO HISTORICAL AND BENEFICIAL USE. W107522-00, W107523-00, W107967-00.

****
* THE DNRC EXAMINATION OF THIS CLAIM FOUND NO SIGNIFICANT FACTS, *
* DATA, OR ISSUES TO REPORT TO THE WATER COURT. *
****

A BETTER UNDERSTANDING OF YOUR CLAIMED WATER RIGHT CAN BE OBTAINED BY COMPARING YOUR RIGHT WITH OTHER CLAIMS IN THE BASIN. FOR EXAMPLE, COMPARE PRIORITY DATES, FLOW RATES, VOLUMES, OR ACRES IRRIGATED. ALSO, YOUR WATER RIGHT MAY BE SUBJECT TO WATER RIGHTS IN ADJOINING BASINS OR SUBBASINS AS WELL AS BEING SUBJECT TO OTHER RIGHTS ON YOUR SOURCE OF SUPPLY. FINALLY, YOUR WATER RIGHT MAY BE SUBJECT TO INDIAN RESERVED AND FEDERAL RESERVED WATER RIGHTS.

COMPLETE DETAILS REGARDING THE DNRC EXAMINATION RESULTS AND RELATED MATERIALS CAN BE REVIEWED AT THE OFFICE LOCATIONS IDENTIFIED IN THE DOCUMENT ENTITLED "NOTICE OF ENTRY OF TEMPORARY PRELIMINARY DECREE AND NOTICE OF AVAILABILITY."

SEE GENERAL FINDINGS OF FACT AND CONCLUSIONS OF LAW FOR FURTHER EXPLANATION OF YOUR CLAIMED WATER RIGHT. THESE FINDINGS CAN BE FOUND AS INDICATED IN THE DOCUMENT ENTITLED "NOTICE OF ENTRY OF TEMPORARY PRELIMINARY DECREE AND NOTICE OF AVAILABILITY." IF YOU NEED OBJECTION FORMS, OR HAVE QUESTIONS ABOUT WATER COURT PROCEDURES OR CHANGES TO YOUR RIGHT, YOU CAN CONTACT THE WATER COURT BY CALLING 1-800-624-3270 (WITHIN MONTANA ONLY) OR 1-406-586-4364, OR BY WRITING TO P.O. BOX 879, BOZEMAN MT 59771-0879.

TEMPORARY PRELIMINARY DECREE
SOUTH END SUBBASIN - BITTERROOT RIVER
BASIN 76H
ABSTRACT OF WATER RIGHT CLAIM

WATER*RIGHT*NUMBER*76H*-W-107537-00

IMPORTANT NOTICE

YOUR WATER RIGHT AS SHOWN ON THIS ABSTRACT MAY HAVE CHANGES FROM YOUR WATER RIGHT AS CLAIMED OR AMENDED. AN ASTERISK (*) HAS BEEN PLACED NEXT TO EACH ITEM CHANGED BY THE DEPARTMENT OF NATURAL RESOURCES AND CONSERVATION (DNRC) DURING THE EXAMINATION PROCESS. THESE CHANGES ARE AUTHORIZED BY THE MONTANA WATER COURT OR THE WATER RIGHT CLAIM EXAMINATION RULES AS ADOPTED BY THE MONTANA SUPREME COURT.

OBJECTIONS MAY BE FILED ACCORDING TO THE PROCEDURES OUTLINED IN THE DOCUMENT ENTITLED "NOTICE OF ENTRY OF TEMPORARY PRELIMINARY DECREE AND NOTICE OF AVAILABILITY." UNLESS OBJECTED TO OR CALLED IN ON MOTION OF THE MONTANA WATER COURT IN THIS DECREE OR IN THE PRELIMINARY DECREE, THE ELEMENTS OF THIS CLAIMED WATER RIGHT WILL APPEAR IN THE FINAL DECREE AS SHOWN ON THIS ABSTRACT. (SEE SECTION 85-2-233, MONTANA CODE ANNOTATED.)

OWNERS: WESTMORE FAMILY TRUST
720 CHANENDON
SHERIDAN WY 82801

PURPOSE (USE): IRRIGATION
TYPE OF IRRIGATION SYSTEM: SPRINKLER

* SOURCE: SPRING, TRIB OF BITTERROOT RIVER, EAST FORK
SOURCE TYPE: SURFACE WATER

PRIORITY DATE: APRIL 05, 1965
TYPE OF HISTORICAL RIGHT: FILED

FLOW RATE: 60.00 GPM (.13 CFS)

* VOLUME: THE TOTAL VOLUME OF THIS WATER RIGHT SHALL NOT EXCEED THE AMOUNT PUT TO HISTORICAL AND BENEFICIAL USE.

CLIMATIC AREA: 3

MAXIMUM ACRES: 4.00

PERIOD OF USE: MAY 01 TO SEPTEMBER 24

POINT OF DIVERSION AND MEANS OF DIVERSION:

	LOT	BLK	QTR SEC	SEC	TWP	RGE	COUNTY	MEANS
01			NWNWNW	17	02N	20W	RAVALLI	PUMP

THE EAST FORK OF THE BITTERROOT RIVER IS USED AS A NATURAL CARRIER TO CONVEY WATER DIVERTED FROM UNNAMED SPRINGS, TRIBUTARY OF THE EAST FORK OF THE BITTERROOT RIVER TO A SECONDARY POINT OF DIVERSION IN THE NENENE SEC 18 TWP 02N RGE 20W RAVALLI COUNTY.

PLACE OF USE FOR IRRIGATION:

	ACRES	LOT	BLK	QTR SEC	SEC	TWP	RGE	COUNTY
001	4.00			NENENE	18	02N	20W	RAVALLI
TOTAL	4.00							

REMARKS:

TEMPORARY PRELIMINARY DECREE
SOUTH END SUBBASIN - BITTERROOT RIVER

TEMPORARY PRELIMINARY DECREE
SOUTH END SUBBASIN - BITTERROOT RIVER
BASIN 76H
ABSTRACT OF WATER RIGHT CLAIM

WATER*RIGHT*NUMBER*76H*-W-107537-00*(CONTINUED)

REMARKS CONTINUED:

NOTICE OF WATER RIGHT TRANSFER RECEIVED 11/28/89.

NOTICE OF WATER RIGHT TRANSFER RECEIVED 01/17/92.

****
* THE DNRC EXAMINATION OF THIS CLAIM FOUND NO SIGNIFICANT FACTS, *
* DATA, OR ISSUES TO REPORT TO THE WATER COURT. *
****

A BETTER UNDERSTANDING OF YOUR CLAIMED WATER RIGHT CAN BE OBTAINED BY COMPARING YOUR RIGHT WITH OTHER CLAIMS IN THE BASIN. FOR EXAMPLE, COMPARE PRIORITY DATES, FLOW RATES, VOLUMES, OR ACRES IRRIGATED. ALSO, YOUR WATER RIGHT MAY BE SUBJECT TO WATER RIGHTS IN ADJOINING BASINS OR SUBBASINS AS WELL AS BEING SUBJECT TO OTHER RIGHTS ON YOUR SOURCE OF SUPPLY. FINALLY, YOUR WATER RIGHT MAY BE SUBJECT TO INDIAN RESERVED AND FEDERAL RESERVED WATER RIGHTS.

COMPLETE DETAILS REGARDING THE DNRC EXAMINATION RESULTS AND RELATED MATERIALS CAN BE REVIEWED AT THE OFFICE LOCATIONS IDENTIFIED IN THE DOCUMENT ENTITLED "NOTICE OF ENTRY OF TEMPORARY PRELIMINARY DECREE AND NOTICE OF AVAILABILITY."

SEE GENERAL FINDINGS OF FACT AND CONCLUSIONS OF LAW FOR FURTHER EXPLANATION OF YOUR CLAIMED WATER RIGHT. THESE FINDINGS CAN BE FOUND AS INDICATED IN THE DOCUMENT ENTITLED "NOTICE OF ENTRY OF TEMPORARY PRELIMINARY DECREE AND NOTICE OF AVAILABILITY." IF YOU NEED OBJECTION FORMS, OR HAVE QUESTIONS ABOUT WATER COURT PROCEDURES OR CHANGES TO YOUR RIGHT, YOU CAN CONTACT THE WATER COURT BY CALLING 1-800-624-3270 (WITHIN MONTANA ONLY) OR 1-406-586-4364, OR BY WRITING TO P.O. BOX 879, BOZEMAN MT 59771-0879.

TEMPORARY PRELIMINARY DECREE
SOUTH END SUBBASIN - BITTERROOT RIVER

TEMPORARY PRELIMINARY DECREE
SOUTH END SUBBASIN - BITTERROOT RIVER
BASIN 76H
ABSTRACT OF WATER RIGHT CLAIM

WATER*RIGHT*NUMBER*76H*-W-107538-00

IMPORTANT NOTICE

YOUR WATER RIGHT AS SHOWN ON THIS ABSTRACT MAY HAVE CHANGES FROM YOUR WATER RIGHT AS CLAIMED OR AMENDED. AN ASTERISK (*) HAS BEEN PLACED NEXT TO EACH ITEM CHANGED BY THE DEPARTMENT OF NATURAL RESOURCES AND CONSERVATION (DNRC) DURING THE EXAMINATION PROCESS. THESE CHANGES ARE AUTHORIZED BY THE MONTANA WATER COURT OR THE WATER RIGHT CLAIM EXAMINATION RULES AS ADOPTED BY THE MONTANA SUPREME COURT.

OBJECTIONS MAY BE FILED ACCORDING TO THE PROCEDURES OUTLINED IN THE DOCUMENT ENTITLED "NOTICE OF ENTRY OF TEMPORARY PRELIMINARY DECREE AND NOTICE OF AVAILABILITY." UNLESS OBJECTED TO OR CALLED IN ON MOTION OF THE MONTANA WATER COURT IN THIS DECREE OR IN THE PRELIMINARY DECREE, THE ELEMENTS OF THIS CLAIMED WATER RIGHT WILL APPEAR IN THE FINAL DECREE AS SHOWN ON THIS ABSTRACT. (SEE SECTION 85-2-233, MONTANA CODE ANNOTATED.)

OWNERS: ACUTUS INDUSTRIES INC
PO BOX 430506
PONTIAC MI 48343-0506

LAZY J CROSS RANCH INC
% EDGAR J WETZSTEON
PO BOX 34
SULA MT 59871

MCCLINTIC JOHN
159 EDWARDS RD
SULA MT 59871

SAULS JOHN S
5 MILLER FARM RD
SOMERSET NJ 08873

SAULS GERI A
5 MILLER FARM RD
SOMERSET NJ 08873

WARREN MARVIN
1701 W KENT
MISSOULA MT 59801

WETZSTEON FRED
OLD E SIDE RD
CORVALLIS MT 59828

WETZSTEON PAUL C
SULA MT 59871

WETZSTEON WILLIAM A
SULA MT 59871

WETZSTEON MARVIN C
SULA MT 59871

PURPOSE (USE): STOCK

SOURCE: BITTERROOT RIVER, EAST FORK
SOURCE TYPE: SURFACE WATER

PRIORITY DATE: MAY 01, 1897
TYPE OF HISTORICAL RIGHT: DECREED

TEMPORARY PRELIMINARY DECREE

TEMPORARY PRELIMINARY DECREE
SOUTH END SUBBASIN - BITTERROOT RIVER
BASIN 76H
ABSTRACT OF WATER RIGHT CLAIM

WATER RIGHT NUMBER 76H -W-107538-00 (CONTINUED)

FLOW RATE CONTINUED:

* FLOW RATE: NO FLOW RATE HAS BEEN DECREED BECAUSE THIS USE CONSISTS OF STOCK DRINKING DIRECTLY FROM THE SOURCE, OR FROM A DITCH SYSTEM.

* VOLUME: THIS WATER RIGHT INCLUDES THE AMOUNT OF WATER CONSUMPTIVELY USED FOR STOCK WATERING PURPOSES AT THE RATE OF 30 GALLONS PER DAY PER ANIMAL UNIT. ANIMAL UNITS SHALL BE BASED ON REASONABLE CARRYING CAPACITY AND HISTORICAL USE OF THE AREA SERVICED BY THIS WATER SOURCE.

PERIOD OF USE: JANUARY 01 TO DECEMBER 31

* POINT OF DIVERSION AND MEANS OF DIVERSION:

	LOT	BLK	QTR	SEC	SEC	TWP	RGE	COUNTY	MEANS
01			NESWSE	10	01N	19W		RAVALLI	HEADGATE
02			SWNW	16	01N	19W		RAVALLI	DIRECT FROM SOURCE
03			SENE	17	01N	19W		RAVALLI	DIRECT FROM SOURCE

DITCH NAME: WETZSTEON-VOGHT-MCCLINTIC-LORD A DITCH

PLACE OF USE FOR STOCK:

	ACRES	LOT	BLK	QTR	SEC	SEC	TWP	RGE	COUNTY
001				SWNW	16	01N	19W		RAVALLI
002				SENE	17	01N	19W		RAVALLI

REMARKS:

THE PERIOD OF USE WAS AMENDED BY THE CLAIMANT ON 06/28/89.

THE WATER RIGHTS LISTED FOLLOWING THIS STATEMENT ARE MULTIPLE USES OF THE SAME RIGHT. THE USE OF THIS RIGHT FOR SEVERAL PURPOSES DOES NOT INCREASE THE EXTENT OF THE WATER RIGHT. RATHER IT DECREES THE RIGHT TO ALTERNATE AND EXCHANGE THE USE (PURPOSE) OF THE WATER IN ACCORD WITH HISTORICAL PRACTICES. W107538-00, W107539-00.

NOTICE OF WATER RIGHT TRANSFER RECEIVED 06/28/89.
NOTICE OF WATER RIGHT TRANSFER RECEIVED 03/12/92.

****
* THE DNRC EXAMINATION OF THIS CLAIM FOUND NO SIGNIFICANT FACTS, *
* DATA, OR ISSUES TO REPORT TO THE WATER COURT. *
****

A BETTER UNDERSTANDING OF YOUR CLAIMED WATER RIGHT CAN BE OBTAINED BY COMPARING YOUR RIGHT WITH OTHER CLAIMS IN THE BASIN. FOR EXAMPLE, COMPARE PRIORITY DATES, FLOW RATES, VOLUMES, OR ACRES IRRIGATED. ALSO, YOUR WATER RIGHT MAY BE SUBJECT TO WATER RIGHTS IN ADJOINING BASINS OR SUBBASINS AS WELL AS BEING SUBJECT TO OTHER RIGHTS ON YOUR SOURCE OF SUPPLY. FINALLY, YOUR WATER RIGHT MAY BE SUBJECT TO INDIAN RESERVED AND FEDERAL RESERVED WATER RIGHTS.

COMPLETE DETAILS REGARDING THE DNRC EXAMINATION RESULTS AND RELATED MATERIALS CAN BE REVIEWED AT THE OFFICE LOCATIONS IDENTIFIED IN THE DOCUMENT ENTITLED "NOTICE OF ENTRY OF TEMPORARY PRELIMINARY DECREE AND NOTICE OF AVAILABILITY."

TEMPORARY PRELIMINARY DECREE
SOUTH END SUBBASIN - BITTERROOT RIVER
BASIN 76H
ABSTRACT OF WATER RIGHT CLAIM

WATER*RIGHT*NUMBER*76H*-W-107538-00* (CONTINUED)

SEE GENERAL FINDINGS OF FACT AND CONCLUSIONS OF LAW FOR FURTHER EXPLANATION OF YOUR CLAIMED WATER RIGHT. THESE FINDINGS CAN BE FOUND AS INDICATED IN THE DOCUMENT ENTITLED "NOTICE OF ENTRY OF TEMPORARY PRELIMINARY DECREE AND NOTICE OF AVAILABILITY." IF YOU NEED OBJECTION FORMS, OR HAVE QUESTIONS ABOUT WATER COURT PROCEDURES OR CHANGES TO YOUR RIGHT, YOU CAN CONTACT THE WATER COURT BY CALLING 1-800-624-3270 (WITHIN MONTANA ONLY) OR 1-406-586-4364, OR BY WRITING TO P.O. BOX 879, BOZEMAN MT 59771-0879.

TEMPORARY PRELIMINARY DECREE
SOUTH END SUBBASIN - BITTERROOT RIVER
BASIN 76H
ABSTRACT OF WATER RIGHT CLAIM

WATER*RIGHT*NUMBER*76H*-W-107539-00

IMPORTANT NOTICE

YOUR WATER RIGHT AS SHOWN ON THIS ABSTRACT MAY HAVE CHANGES FROM YOUR WATER RIGHT AS CLAIMED OR AMENDED. AN ASTERISK (*) HAS BEEN PLACED NEXT TO EACH ITEM CHANGED BY THE DEPARTMENT OF NATURAL RESOURCES AND CONSERVATION (DNRC) DURING THE EXAMINATION PROCESS. THESE CHANGES ARE AUTHORIZED BY THE MONTANA WATER COURT OR THE WATER RIGHT CLAIM EXAMINATION RULES AS ADOPTED BY THE MONTANA SUPREME COURT.

OBJECTIONS MAY BE FILED ACCORDING TO THE PROCEDURES OUTLINED IN THE DOCUMENT ENTITLED "NOTICE OF ENTRY OF TEMPORARY PRELIMINARY DECREE AND NOTICE OF AVAILABILITY." UNLESS OBJECTED TO OR CALLED IN ON MOTION OF THE MONTANA WATER COURT IN THIS DECREE OR IN THE PRELIMINARY DECREE, THE ELEMENTS OF THIS CLAIMED WATER RIGHT WILL APPEAR IN THE FINAL DECREE AS SHOWN ON THIS ABSTRACT. (SEE SECTION 85-2-233, MONTANA CODE ANNOTATED.)

OWNERS: ACUTUS INDUSTRIES INC
PO BOX 430506
PONTIAC MI 48343-0506

LAZY J CROSS RANCH INC
% EDGAR J WETZSTEON
PO BOX 34
SULA MT 59871

MCCLINTIC JOHN
159 EDWARDS RD
SULA MT 59871

SAULS JOHN S
5 MILLER FARM RD
SOMERSET NJ 08873

SAULS GERI A
5 MILLER FARM RD
SOMERSET NJ 08873

WARREN MARVIN
1701 W KENT
MISSOULA MT 59801

WETZSTEON FRED
OLD E SIDE RD
CORVALLIS MT 59828

WETZSTEON PAUL C
SULA MT 59871

WETZSTEON WILLIAM A
SULA MT 59871

WETZSTEON MARVIN C
SULA MT 59871

PURPOSE (USE): IRRIGATION
TYPE OF IRRIGATION SYSTEM: FLOOD

SOURCE: BITTERROOT RIVER, EAST FORK
SOURCE TYPE: SURFACE WATER

PRIORITY DATE: MAY 01, 1897

TEMPORARY PRELIMINARY DECREE
SOUTH END SUBBASIN - BITTERROOT RIVER
BASIN 76H
ABSTRACT OF WATER RIGHT CLAIM

WATER RIGHT NUMBER 76H -W-107539-00 (CONTINUED)

PRIORITY DATE CONTINUED:

TYPE OF HISTORICAL RIGHT: DECREED

FLOW RATE: 2.00 CFS

* VOLUME: THE TOTAL VOLUME OF THIS WATER RIGHT SHALL NOT EXCEED THE AMOUNT PUT TO HISTORICAL AND BENEFICIAL USE.

CLIMATIC AREA: 3

MAXIMUM ACRES: 40.00

PERIOD OF USE: APRIL 15 TO OCTOBER 04

POINT OF DIVERSION AND MEANS OF DIVERSION:

	LOT	BLK	QTR SEC	SEC	TWP	RGE	COUNTY	MEANS
01			NESWSE	10	01N	19W	RAVALLI	HEADGATE

DITCH NAME: WETZSTEON-VOGHT-MCCLINTIC-LORD A DITCH

PLACE OF USE FOR IRRIGATION:

	ACRES	LOT	BLK	QTR SEC	SEC	TWP	RGE	COUNTY
001	15.00			SWNW	16	01N	19W	RAVALLI
002	25.00			SENE	17	01N	19W	RAVALLI
TOTAL	40.00							

REMARKS:

THE WATER RIGHTS LISTED FOLLOWING THIS STATEMENT ARE MULTIPLE USES OF THE SAME RIGHT. THE USE OF THIS RIGHT FOR SEVERAL PURPOSES DOES NOT INCREASE THE EXTENT OF THE WATER RIGHT. RATHER IT DECREES THE RIGHT TO ALTERNATE AND EXCHANGE THE USE (PURPOSE) OF THE WATER IN ACCORD WITH HISTORICAL PRACTICES. W107538-00, W107539-00.

THE WATER RIGHTS FOLLOWING THIS STATEMENT ARE SUPPLEMENTAL WHICH MEANS THE RIGHTS HAVE OVERLAPPING PLACES OF USE. THE RIGHTS CAN BE COMBINED TO IRRIGATE ONLY OVERLAPPING PARCELS OF THE CLAIMANT'S TOTAL 72.00 ACRES. EACH RIGHT IS LIMITED TO THE FLOW RATE AND PLACE OF USE OF THAT INDIVIDUAL RIGHT. THE SUM TOTAL VOLUME OF THESE WATER RIGHTS SHALL NOT EXCEED THE AMOUNT PUT TO HISTORICAL AND BENEFICIAL USE. W003885-00, W107539-00.

NOTICE OF WATER RIGHT TRANSFER RECEIVED 06/28/89.
NOTICE OF WATER RIGHT TRANSFER RECEIVED 03/12/92.

***

TEMPORARY PRELIMINARY DECREE
SOUTH END SUBBASIN - BITTERROOT RIVER
BASIN 76H
ABSTRACT OF WATER RIGHT CLAIM

WATER*RIGHT*NUMBER*76H*-W-107539-00*(CONTINUED)

REMARKS CONTINUED:

FLOW RATE MAY REQUIRE MODIFICATION BASED ON RESOLUTION OF MAXIMUM ACRES ISSUE.

THE WATER RIGHTS LISTED FOLLOWING THIS STATEMENT WERE FILED BY DIFFERENT PARTIES WHO CLAIM OVERLAPPING PLACES OF USE. W003885-00, W107539-00.

AERIAL PHOTOGRAPH NO. CNR-3P-81, DATED 08/01/55, APPEARS TO INDICATE 31.00 ACRES IRRIGATED. A DESCRIPTION OF THESE ACRES IS IN THE CLAIM FILE.

THE PRIORITY DATE IS QUESTIONABLE. THE PLACE OF USE FOR THE HERBERT LORD DECREED RIGHT, DESCRIBED AS SENE, E2SE, SWSE SEC 02 TWP 01N RGE 20W IN CASE NO. 1287, RAVALLI COUNTY, IS INCONSISTENT WITH THE CLAIMED PLACE OF USE.

THE MAXIMUM COMBINED ACRES FOR THIS GROUP OF SUPPLEMENTAL CLAIMS MAY REQUIRE MODIFICATION PENDING RESOLUTION OF MAXIMUM IRRIGATED ACRES ISSUE.

A BETTER UNDERSTANDING OF YOUR CLAIMED WATER RIGHT CAN BE OBTAINED BY COMPARING YOUR RIGHT WITH OTHER CLAIMS IN THE BASIN. FOR EXAMPLE, COMPARE PRIORITY DATES, FLOW RATES, VOLUMES, OR ACRES IRRIGATED. ALSO, YOUR WATER RIGHT MAY BE SUBJECT TO WATER RIGHTS IN ADJOINING BASINS OR SUBBASINS AS WELL AS BEING SUBJECT TO OTHER RIGHTS ON YOUR SOURCE OF SUPPLY. FINALLY, YOUR WATER RIGHT MAY BE SUBJECT TO INDIAN RESERVED AND FEDERAL RESERVED WATER RIGHTS.

COMPLETE DETAILS REGARDING THE DNRC EXAMINATION RESULTS AND RELATED MATERIALS CAN BE REVIEWED AT THE OFFICE LOCATIONS IDENTIFIED IN THE DOCUMENT ENTITLED "NOTICE OF ENTRY OF TEMPORARY PRELIMINARY DECREE AND NOTICE OF AVAILABILITY."

SEE GENERAL FINDINGS OF FACT AND CONCLUSIONS OF LAW FOR FURTHER EXPLANATION OF YOUR CLAIMED WATER RIGHT. THESE FINDINGS CAN BE FOUND AS INDICATED IN THE DOCUMENT ENTITLED "NOTICE OF ENTRY OF TEMPORARY PRELIMINARY DECREE AND NOTICE OF AVAILABILITY." IF YOU NEED OBJECTION FORMS, OR HAVE QUESTIONS ABOUT WATER COURT PROCEDURES OR CHANGES TO YOUR RIGHT, YOU CAN CONTACT THE WATER COURT BY CALLING 1-800-624-3270 (WITHIN MONTANA ONLY) OR 1-406-586-4364, OR BY WRITING TO P.O. BOX 879, BOZEMAN MT 59771-0879.

TEMPORARY PRELIMINARY DECREE
SOUTH END SUBBASIN - BITTERROOT RIVER
BASIN 76H
ABSTRACT OF WATER RIGHT CLAIM

WATER RIGHT NUMBER 76H-W-107548-00

IMPORTANT NOTICE

YOUR WATER RIGHT AS SHOWN ON THIS ABSTRACT MAY HAVE CHANGES FROM YOUR WATER RIGHT AS CLAIMED OR AMENDED. AN ASTERISK (*) HAS BEEN PLACED NEXT TO EACH ITEM CHANGED BY THE DEPARTMENT OF NATURAL RESOURCES AND CONSERVATION (DNRC) DURING THE EXAMINATION PROCESS. THESE CHANGES ARE AUTHORIZED BY THE MONTANA WATER COURT OR THE WATER RIGHT CLAIM EXAMINATION RULES AS ADOPTED BY THE MONTANA SUPREME COURT.

OBJECTIONS MAY BE FILED ACCORDING TO THE PROCEDURES OUTLINED IN THE DOCUMENT ENTITLED "NOTICE OF ENTRY OF TEMPORARY PRELIMINARY DECREE AND NOTICE OF AVAILABILITY." UNLESS OBJECTED TO OR CALLED IN ON MOTION OF THE MONTANA WATER COURT IN THIS DECREE OR IN THE PRELIMINARY DECREE, THE ELEMENTS OF THIS CLAIMED WATER RIGHT WILL APPEAR IN THE FINAL DECREE AS SHOWN ON THIS ABSTRACT. (SEE SECTION 85-2-233, MONTANA CODE ANNOTATED.)

OWNERS: WILDEY SHERRY L
BOX 405
DARBY MT 59829

WILDEY RUSSELL W
BOX 405
DARBY MT 59829

PURPOSE (USE): STOCK

SOURCE: TIN CUP CREEK
SOURCE TYPE: SURFACE WATER

PRIORITY DATE: APRIL 01, 1884
TYPE OF HISTORICAL RIGHT: DECREED

* FLOW RATE: NO FLOW RATE HAS BEEN DECREED BECAUSE THIS USE CONSISTS OF STOCK DRINKING DIRECTLY FROM THE SOURCE, OR FROM A DITCH SYSTEM.

* VOLUME: THIS WATER RIGHT INCLUDES THE AMOUNT OF WATER CONSUMPTIVELY USED FOR STOCK WATERING PURPOSES AT THE RATE OF 30 GALLONS PER DAY PER ANIMAL UNIT. ANIMAL UNITS SHALL BE BASED ON REASONABLE CARRYING CAPACITY AND HISTORICAL USE OF THE AREA SERVICED BY THIS WATER SOURCE.

PERIOD OF USE: APRIL 15 TO OCTOBER 19

POINT OF DIVERSION AND MEANS OF DIVERSION:

	LOT	BLK	QTR SEC	SEC	TWP	RGE	COUNTY	MEANS
01			SWNESW	22	03N	21W	RAVALLI	HEADGATE

DITCH NAME: MILL DITCH

PLACE OF USE FOR STOCK:

	ACRES	LOT	BLK	QTR SEC	SEC	TWP	RGE	COUNTY
001				E2SWSW	02	03N	21W	RAVALLI
002				NWSESW	02	03N	21W	RAVALLI

REMARKS:

TEMPORARY PRELIMINARY DECREE
SOUTH END SUBBASIN - BITTERROOT RIVER

TEMPORARY PRELIMINARY DECREE
SOUTH END SUBBASIN - BITTERROOT RIVER
BASIN 76H
ABSTRACT OF WATER RIGHT CLAIM

WATER*RIGHT*NUMBER*76H*-W-107548-00* (CONTINUED)

REMARKS CONTINUED:

THE WATER RIGHTS LISTED FOLLOWING THIS STATEMENT ARE MULTIPLE USES OF THE SAME RIGHT. THE USE OF THIS RIGHT FOR SEVERAL PURPOSES DOES NOT INCREASE THE EXTENT OF THE WATER RIGHT. RATHER IT DECREES THE RIGHT TO ALTERNATE AND EXCHANGE THE USE (PURPOSE) OF THE WATER IN ACCORD WITH HISTORICAL PRACTICES. W107548-00, W107549-00.

****
* THE DNRC EXAMINATION OF THIS CLAIM FOUND NO SIGNIFICANT FACTS, *
* DATA, OR ISSUES TO REPORT TO THE WATER COURT. *
****

A BETTER UNDERSTANDING OF YOUR CLAIMED WATER RIGHT CAN BE OBTAINED BY COMPARING YOUR RIGHT WITH OTHER CLAIMS IN THE BASIN. FOR EXAMPLE, COMPARE PRIORITY DATES, FLOW RATES, VOLUMES, OR ACRES IRRIGATED. ALSO, YOUR WATER RIGHT MAY BE SUBJECT TO WATER RIGHTS IN ADJOINING BASINS OR SUBBASINS AS WELL AS BEING SUBJECT TO OTHER RIGHTS ON YOUR SOURCE OF SUPPLY. FINALLY, YOUR WATER RIGHT MAY BE SUBJECT TO INDIAN RESERVED AND FEDERAL RESERVED WATER RIGHTS.

COMPLETE DETAILS REGARDING THE DNRC EXAMINATION RESULTS AND RELATED MATERIALS CAN BE REVIEWED AT THE OFFICE LOCATIONS IDENTIFIED IN THE DOCUMENT ENTITLED "NOTICE OF ENTRY OF TEMPORARY PRELIMINARY DECREE AND NOTICE OF AVAILABILITY."

SEE GENERAL FINDINGS OF FACT AND CONCLUSIONS OF LAW FOR FURTHER EXPLANATION OF YOUR CLAIMED WATER RIGHT. THESE FINDINGS CAN BE FOUND AS INDICATED IN THE DOCUMENT ENTITLED "NOTICE OF ENTRY OF TEMPORARY PRELIMINARY DECREE AND NOTICE OF AVAILABILITY." IF YOU NEED OBJECTION FORMS, OR HAVE QUESTIONS ABOUT WATER COURT PROCEDURES OR CHANGES TO YOUR RIGHT, YOU CAN CONTACT THE WATER COURT BY CALLING 1-800-624-3270 (WITHIN MONTANA ONLY) OR 1-406-586-4364, OR BY WRITING TO P.O. BOX 879, BOZEMAN MT 59771-0879.

TEMPORARY PRELIMINARY DECREE
SOUTH END SUBBASIN - BITTERROOT RIVER

TEMPORARY PRELIMINARY DECREE
SOUTH END SUBBASIN - BITTERROOT RIVER
BASIN 76H
ABSTRACT OF WATER RIGHT CLAIM

WATER*RIGHT*NUMBER*76H*-W-107549-00

IMPORTANT NOTICE

YOUR WATER RIGHT AS SHOWN ON THIS ABSTRACT MAY HAVE CHANGES FROM YOUR WATER RIGHT AS CLAIMED OR AMENDED. AN ASTERISK (*) HAS BEEN PLACED NEXT TO EACH ITEM CHANGED BY THE DEPARTMENT OF NATURAL RESOURCES AND CONSERVATION (DNRC) DURING THE EXAMINATION PROCESS. THESE CHANGES ARE AUTHORIZED BY THE MONTANA WATER COURT OR THE WATER RIGHT CLAIM EXAMINATION RULES AS ADOPTED BY THE MONTANA SUPREME COURT.

OBJECTIONS MAY BE FILED ACCORDING TO THE PROCEDURES OUTLINED IN THE DOCUMENT ENTITLED "NOTICE OF ENTRY OF TEMPORARY PRELIMINARY DECREE AND NOTICE OF AVAILABILITY." UNLESS OBJECTED TO OR CALLED IN ON MOTION OF THE MONTANA WATER COURT IN THIS DECREE OR IN THE PRELIMINARY DECREE, THE ELEMENTS OF THIS CLAIMED WATER RIGHT WILL APPEAR IN THE FINAL DECREE AS SHOWN ON THIS ABSTRACT. (SEE SECTION 85-2-233, MONTANA CODE ANNOTATED.)

OWNERS: WILDEY RUSSELL W
PO BOX 9
DARBY MT 59829

WILDEY SHERRY L
PO BOX 9
DARBY MT 59829

PURPOSE (USE): IRRIGATION
TYPE OF IRRIGATION SYSTEM: FLOOD

SOURCE: TIN CUP CREEK
SOURCE TYPE: SURFACE WATER

PRIORITY DATE: APRIL 01, 1884
TYPE OF HISTORICAL RIGHT: DECREED

FLOW RATE: 123.42 GPM (.27 CFS)

* VOLUME: THE TOTAL VOLUME OF THIS WATER RIGHT SHALL NOT EXCEED THE AMOUNT PUT TO HISTORICAL AND BENEFICIAL USE.

CLIMATIC AREA: 3

MAXIMUM ACRES: 11.00

PERIOD OF USE: APRIL 15 TO OCTOBER 19

POINT OF DIVERSION AND MEANS OF DIVERSION:

	LOT	BLK	QTR SEC	SEC	TWP	RGE	COUNTY	MEANS
01			SWNESW	22	03N	21W	RAVALLI	HEADGATE

DITCH NAME: MILL DITCH

PLACE OF USE FOR IRRIGATION:

	ACRES	LOT	BLK	QTR SEC	SEC	TWP	RGE	COUNTY
001	9.00			E2SWSW	02	03N	21W	RAVALLI
002	2.00			NWSESW	02	03N	21W	RAVALLI
TOTAL	11.00							

REMARKS:

TEMPORARY PRELIMINARY DECREE
SOUTH END SUBBASIN - BITTERROOT RIVER

TEMPORARY PRELIMINARY DECREE
SOUTH END SUBBASIN - BITTERROOT RIVER
BASIN 76H
ABSTRACT OF WATER RIGHT CLAIM

WATER*RIGHT*NUMBER*76H*-W-107549-00* (CONTINUED)

REMARKS CONTINUED:

THE FOLLOWING ELEMENTS WERE AMENDED BY THE CLAIMANT ON 10/25/91: MAXIMUM ACRES, FLOW RATE.

THE WATER RIGHTS LISTED FOLLOWING THIS STATEMENT ARE MULTIPLE USES OF THE SAME RIGHT. THE USE OF THIS RIGHT FOR SEVERAL PURPOSES DOES NOT INCREASE THE EXTENT OF THE WATER RIGHT, RATHER IT DECREES THE RIGHT TO ALTERNATE AND EXCHANGE THE USE (PURPOSE) OF THE WATER IN ACCORD WITH HISTORICAL PRACTICES. W107548-00, W107549-00.

****
* THE FOLLOWING ISSUES WERE IDENTIFIED BY THE DNRC DURING ITS EXAMINATION OF THIS WATER RIGHT CLAIM. THESE ISSUES MAY REMAIN UNRESOLVED IF NO OBJECTIONS ARE FILED.
*
* FLOW RATE MAY REQUIRE MODIFICATION BASED ON RESOLUTION OF MAXIMUM ACRES ISSUE.
*
* THE RAVALLI COUNTY WATER RESOURCES SURVEY (1958) APPEARS TO INDICATE 7.00 ACRES IRRIGATED. A DESCRIPTION OF THESE ACRES IS IN THE CLAIM FILE.
*
****

A BETTER UNDERSTANDING OF YOUR CLAIMED WATER RIGHT CAN BE OBTAINED BY COMPARING YOUR RIGHT WITH OTHER CLAIMS IN THE BASIN. FOR EXAMPLE, COMPARE PRIORITY DATES, FLOW RATES, VOLUMES, OR ACRES IRRIGATED. ALSO, YOUR WATER RIGHT MAY BE SUBJECT TO WATER RIGHTS IN ADJOINING BASINS OR SUBBASINS AS WELL AS BEING SUBJECT TO OTHER RIGHTS ON YOUR SOURCE OF SUPPLY. FINALLY, YOUR WATER RIGHT MAY BE SUBJECT TO INDIAN RESERVED AND FEDERAL RESERVED WATER RIGHTS.

COMPLETE DETAILS REGARDING THE DNRC EXAMINATION RESULTS AND RELATED MATERIALS CAN BE REVIEWED AT THE OFFICE LOCATIONS IDENTIFIED IN THE DOCUMENT ENTITLED "NOTICE OF ENTRY OF TEMPORARY PRELIMINARY DECREE AND NOTICE OF AVAILABILITY."

SEE GENERAL FINDINGS OF FACT AND CONCLUSIONS OF LAW FOR FURTHER EXPLANATION OF YOUR CLAIMED WATER RIGHT. THESE FINDINGS CAN BE FOUND AS INDICATED IN THE DOCUMENT ENTITLED "NOTICE OF ENTRY OF TEMPORARY PRELIMINARY DECREE AND NOTICE OF AVAILABILITY." IF YOU NEED OBJECTION FORMS, OR HAVE QUESTIONS ABOUT WATER COURT PROCEDURES OR CHANGES TO YOUR RIGHT, YOU CAN CONTACT THE WATER COURT BY CALLING 1-800-624-3270 (WITHIN MONTANA ONLY) OR 1-406-586-4364, OR BY WRITING TO P.O. BOX 879, BOZEMAN MT 59771-0879.

TEMPORARY PRELIMINARY DECREE
SOUTH END SUBBASIN - BITTERROOT RIVER
BASIN 76H
ABSTRACT OF WATER RIGHT CLAIM

WATER*RIGHT*NUMBER*76H*-W-107550-00

IMPORTANT NOTICE

YOUR WATER RIGHT AS SHOWN ON THIS ABSTRACT MAY HAVE CHANGES FROM YOUR WATER RIGHT AS CLAIMED OR AMENDED. AN ASTERISK (*) HAS BEEN PLACED NEXT TO EACH ITEM CHANGED BY THE DEPARTMENT OF NATURAL RESOURCES AND CONSERVATION (DNRC) DURING THE EXAMINATION PROCESS. THESE CHANGES ARE AUTHORIZED BY THE MONTANA WATER COURT OR THE WATER RIGHT CLAIM EXAMINATION RULES AS ADOPTED BY THE MONTANA SUPREME COURT.

OBJECTIONS MAY BE FILED ACCORDING TO THE PROCEDURES OUTLINED IN THE DOCUMENT ENTITLED "NOTICE OF ENTRY OF TEMPORARY PRELIMINARY DECREE AND NOTICE OF AVAILABILITY." UNLESS OBJECTED TO OR CALLED IN ON MOTION OF THE MONTANA WATER COURT IN THIS DECREE OR IN THE PRELIMINARY DECREE, THE ELEMENTS OF THIS CLAIMED WATER RIGHT WILL APPEAR IN THE FINAL DECREE AS SHOWN ON THIS ABSTRACT. (SEE SECTION 85-2-233, MONTANA CODE ANNOTATED.)

OWNERS: WILSON KATHERINE
PO BOX 487
DARBY MT 59829

WILSON DON E
PO BOX 487
DARBY MT 59829

PURPOSE (USE): IRRIGATION
TYPE OF IRRIGATION SYSTEM: FLOOD

SOURCE: TIN CUP CREEK
SOURCE TYPE: SURFACE WATER

PRIORITY DATE: APRIL 01, 1889
TYPE OF HISTORICAL RIGHT: DECREED

FLOW RATE: 8.98 GPM

* VOLUME: THE TOTAL VOLUME OF THIS WATER RIGHT SHALL NOT EXCEED THE AMOUNT PUT TO HISTORICAL AND BENEFICIAL USE.

CLIMATIC AREA: 3

MAXIMUM ACRES: .80

PERIOD OF USE: APRIL 15 TO OCTOBER 19

* POINT OF DIVERSION AND MEANS OF DIVERSION:

	LOT	BLK	QTR SEC	SEC	TWP	RGE	COUNTY	MEANS
01			NWSENW	21	03N	21W	RAVALLI	HEADGATE

DITCH NAME: CHAFFIN-WHINNERY DITCH

* PLACE OF USE FOR IRRIGATION:

	ACRES	LOT	BLK	QTR SEC	SEC	TWP	RGE	COUNTY
001	.80			SWNENE	15	03N	21W	RAVALLI
TOTAL	.80							

REMARKS:

TEMPORARY PRELIMINARY DECREE
SOUTH END SUBBASIN - BITTERROOT RIVER

TEMPORARY PRELIMINARY DECREE
SOUTH END SUBBASIN - BITTERROOT RIVER
BASIN 76H
ABSTRACT OF WATER RIGHT CLAIM

WATER*RIGHT*NUMBER*76H*-W-107550-00* (CONTINUED)

REMARKS CONTINUED:

THE WATER RIGHTS LISTED FOLLOWING THIS STATEMENT ARE MULTIPLE USES OF THE SAME RIGHT. THE USE OF THIS RIGHT FOR SEVERAL PURPOSES DOES NOT INCREASE THE EXTENT OF THE WATER RIGHT. RATHER IT DECREES THE RIGHT TO ALTERNATE AND EXCHANGE THE USE (PURPOSE) OF THE WATER IN ACCORD WITH HISTORICAL PRACTICES. W101738-00, W107550-00.

****
* THE DNRC EXAMINATION OF THIS CLAIM FOUND NO SIGNIFICANT FACTS, *
* DATA, OR ISSUES TO REPORT TO THE WATER COURT. *
****

A BETTER UNDERSTANDING OF YOUR CLAIMED WATER RIGHT CAN BE OBTAINED BY COMPARING YOUR RIGHT WITH OTHER CLAIMS IN THE BASIN. FOR EXAMPLE, COMPARE PRIORITY DATES, FLOW RATES, VOLUMES, OR ACRES IRRIGATED. ALSO, YOUR WATER RIGHT MAY BE SUBJECT TO WATER RIGHTS IN ADJOINING BASINS OR SUBBASINS AS WELL AS BEING SUBJECT TO OTHER RIGHTS ON YOUR SOURCE OF SUPPLY. FINALLY, YOUR WATER RIGHT MAY BE SUBJECT TO INDIAN RESERVED AND FEDERAL RESERVED WATER RIGHTS.

COMPLETE DETAILS REGARDING THE DNRC EXAMINATION RESULTS AND RELATED MATERIALS CAN BE REVIEWED AT THE OFFICE LOCATIONS IDENTIFIED IN THE DOCUMENT ENTITLED "NOTICE OF ENTRY OF TEMPORARY PRELIMINARY DECREE AND NOTICE OF AVAILABILITY."

SEE GENERAL FINDINGS OF FACT AND CONCLUSIONS OF LAW FOR FURTHER EXPLANATION OF YOUR CLAIMED WATER RIGHT. THESE FINDINGS CAN BE FOUND AS INDICATED IN THE DOCUMENT ENTITLED "NOTICE OF ENTRY OF TEMPORARY PRELIMINARY DECREE AND NOTICE OF AVAILABILITY." IF YOU NEED OBJECTION FORMS, OR HAVE QUESTIONS ABOUT WATER COURT PROCEDURES OR CHANGES TO YOUR RIGHT, YOU CAN CONTACT THE WATER COURT BY CALLING 1-800-624-3270 (WITHIN MONTANA ONLY) OR 1-406-586-4364, OR BY WRITING TO P.O. BOX 879, BOZEMAN MT 59771-0879.

TEMPORARY PRELIMINARY DECREE
SOUTH END SUBBASIN - BITTERROOT RIVER
BASIN 76H
ABSTRACT OF WATER RIGHT CLAIM

WATER RIGHT NUMBER 76H-W-107555-00

IMPORTANT NOTICE

YOUR WATER RIGHT AS SHOWN ON THIS ABSTRACT MAY HAVE CHANGES FROM YOUR WATER RIGHT AS CLAIMED OR AMENDED. AN ASTERISK (*) HAS BEEN PLACED NEXT TO EACH ITEM CHANGED BY THE DEPARTMENT OF NATURAL RESOURCES AND CONSERVATION (DNRC) DURING THE EXAMINATION PROCESS. THESE CHANGES ARE AUTHORIZED BY THE MONTANA WATER COURT OR THE WATER RIGHT CLAIM EXAMINATION RULES AS ADOPTED BY THE MONTANA SUPREME COURT.

OBJECTIONS MAY BE FILED ACCORDING TO THE PROCEDURES OUTLINED IN THE DOCUMENT ENTITLED "NOTICE OF ENTRY OF TEMPORARY PRELIMINARY DECREE AND NOTICE OF AVAILABILITY." UNLESS OBJECTED TO OR CALLED IN ON MOTION OF THE MONTANA WATER COURT IN THIS DECREE OR IN THE PRELIMINARY DECREE, THE ELEMENTS OF THIS CLAIMED WATER RIGHT WILL APPEAR IN THE FINAL DECREE AS SHOWN ON THIS ABSTRACT. (SEE SECTION 85-2-233, MONTANA CODE ANNOTATED.)

OWNERS: WINNINGHAM MARY A
BOX 471
DARBY MT 59829

PURPOSE (USE): STOCK

SOURCE: TIN CUP CREEK
SOURCE TYPE: SURFACE WATER

PRIORITY DATE: JUNE 01, 1892
TYPE OF HISTORICAL RIGHT: DECREED

* FLOW RATE: NO FLOW RATE HAS BEEN DECREED BECAUSE THIS USE CONSISTS OF STOCK DRINKING DIRECTLY FROM THE SOURCE, OR FROM A DITCH SYSTEM.

* VOLUME: THIS WATER RIGHT INCLUDES THE AMOUNT OF WATER CONSUMPTIVELY USED FOR STOCK WATERING PURPOSES AT THE RATE OF 30 GALLONS PER DAY PER ANIMAL UNIT. ANIMAL UNITS SHALL BE BASED ON REASONABLE CARRYING CAPACITY AND HISTORICAL USE OF THE AREA SERVICED BY THIS WATER SOURCE.

PERIOD OF USE: APRIL 15 TO OCTOBER 19

* POINT OF DIVERSION AND MEANS OF DIVERSION:

	LOT	BLK	QTR SEC	SEC	TWP	RGE	COUNTY	MEANS
01			SWNESW	22	03N	21W	RAVALLI	HEADGATE

MCQUIRK GULCH IS USED AS A NATURAL CARRIER TO CONVEY WATER DIVERTED FROM TIN CUP CREEK TO A SECONDARY POINT OF DIVERSION IN THE SESENE SEC 15 TWP 03N RGE 21W RAVALLI COUNTY.

DITCH NAME: MILL DITCH

PLACE OF USE FOR STOCK:

ACRES	LOT	BLK	QTR SEC	SEC	TWP	RGE	COUNTY
001			NWSWNW	14	03N	21W	RAVALLI

REMARKS:

TEMPORARY PRELIMINARY DECREE
SOUTH END SUBBASIN - BITTERROOT RIVER
BASIN 76H
ABSTRACT OF WATER RIGHT CLAIM

WATER*RIGHT*NUMBER*76H*-W-107555-00* (CONTINUED)

REMARKS CONTINUED:

THE WATER RIGHTS LISTED FOLLOWING THIS STATEMENT ARE MULTIPLE USES OF THE SAME RIGHT. THE USE OF THIS RIGHT FOR SEVERAL PURPOSES DOES NOT INCREASE THE EXTENT OF THE WATER RIGHT, RATHER IT DECREES THE RIGHT TO ALTERNATE AND EXCHANGE THE USE (PURPOSE) OF THE WATER IN ACCORD WITH HISTORICAL PRACTICES. W107555-00, W107556-00.

****
* THE FOLLOWING ISSUES WERE IDENTIFIED BY THE DNRC DURING ITS EXAMINATION OF THIS WATER RIGHT CLAIM. THESE ISSUES MAY REMAIN UNRESOLVED IF NO OBJECTIONS ARE FILED.
*
* THE PRIORITY DATE IS IN QUESTION. THE PLACE OF USE DESCRIBED IN CASE NO. 4964, RAVALLI COUNTY, IS INCONSISTENT WITH THE CLAIMED PLACE OF USE.
*
* THIS CLAIM TO A DECREED RIGHT IS IN QUESTION. THE PLACE OF USE DESCRIBED IN THE RAVALLI COUNTY WATER RESOURCES SURVEY (1958) IS INCONSISTENT WITH THE CLAIMED PLACE OF USE.
****

A BETTER UNDERSTANDING OF YOUR CLAIMED WATER RIGHT CAN BE OBTAINED BY COMPARING YOUR RIGHT WITH OTHER CLAIMS IN THE BASIN. FOR EXAMPLE, COMPARE PRIORITY DATES, FLOW RATES, VOLUMES, OR ACRES IRRIGATED. ALSO, YOUR WATER RIGHT MAY BE SUBJECT TO WATER RIGHTS IN ADJOINING BASINS OR SUBBASINS AS WELL AS BEING SUBJECT TO OTHER RIGHTS ON YOUR SOURCE OF SUPPLY. FINALLY, YOUR WATER RIGHT MAY BE SUBJECT TO INDIAN RESERVED AND FEDERAL RESERVED WATER RIGHTS.

COMPLETE DETAILS REGARDING THE DNRC EXAMINATION RESULTS AND RELATED MATERIALS CAN BE REVIEWED AT THE OFFICE LOCATIONS IDENTIFIED IN THE DOCUMENT ENTITLED "NOTICE OF ENTRY OF TEMPORARY PRELIMINARY DECREE AND NOTICE OF AVAILABILITY."

SEE GENERAL FINDINGS OF FACT AND CONCLUSIONS OF LAW FOR FURTHER EXPLANATION OF YOUR CLAIMED WATER RIGHT. THESE FINDINGS CAN BE FOUND AS INDICATED IN THE DOCUMENT ENTITLED "NOTICE OF ENTRY OF TEMPORARY PRELIMINARY DECREE AND NOTICE OF AVAILABILITY." IF YOU NEED OBJECTION FORMS, OR HAVE QUESTIONS ABOUT WATER COURT PROCEDURES OR CHANGES TO YOUR RIGHT, YOU CAN CONTACT THE WATER COURT BY CALLING 1-800-624-3270 (WITHIN MONTANA ONLY) OR 1-406-586-4364, OR BY WRITING TO P.O. BOX 879, BOZEMAN MT 59771-0879.

TEMPORARY PRELIMINARY DECREE
SOUTH END SUBBASIN - BITTERROOT RIVER

TEMPORARY PRELIMINARY DECREE
SOUTH END SUBBASIN - BITTERROOT RIVER
BASIN 76H
ABSTRACT OF WATER RIGHT CLAIM

WATER*RIGHT*NUMBER*76H*-W-107556-00

IMPORTANT NOTICE

YOUR WATER RIGHT AS SHOWN ON THIS ABSTRACT MAY HAVE CHANGES FROM YOUR WATER RIGHT AS CLAIMED OR AMENDED. AN ASTERISK (*) HAS BEEN PLACED NEXT TO EACH ITEM CHANGED BY THE DEPARTMENT OF NATURAL RESOURCES AND CONSERVATION (DNRC) DURING THE EXAMINATION PROCESS. THESE CHANGES ARE AUTHORIZED BY THE MONTANA WATER COURT OR THE WATER RIGHT CLAIM EXAMINATION RULES AS ADOPTED BY THE MONTANA SUPREME COURT.

OBJECTIONS MAY BE FILED ACCORDING TO THE PROCEDURES OUTLINED IN THE DOCUMENT ENTITLED "NOTICE OF ENTRY OF TEMPORARY PRELIMINARY DECREE AND NOTICE OF AVAILABILITY." UNLESS OBJECTED TO OR CALLED IN ON MOTION OF THE MONTANA WATER COURT IN THIS DECREE OR IN THE PRELIMINARY DECREE, THE ELEMENTS OF THIS CLAIMED WATER RIGHT WILL APPEAR IN THE FINAL DECREE AS SHOWN ON THIS ABSTRACT. (SEE SECTION 85-2-233, MONTANA CODE ANNOTATED.)

OWNERS: WINNINGHAM MARY A
BOX 471
DARBY MT 59829

* PURPOSE (USE): IRRIGATION
TYPE OF IRRIGATION SYSTEM: SPRINKLER/FLOOD

SOURCE: TIN CUP CREEK
SOURCE TYPE: SURFACE WATER

PRIORITY DATE: JUNE 01, 1892
TYPE OF HISTORICAL RIGHT: DECREED

FLOW RATE: 13.46 GPM (.03 CFS)

* VOLUME: THE TOTAL VOLUME OF THIS WATER RIGHT SHALL NOT EXCEED THE AMOUNT PUT TO HISTORICAL AND BENEFICIAL USE.

CLIMATIC AREA: 3

MAXIMUM ACRES: 1.00

PERIOD OF USE: APRIL 15 TO OCTOBER 19

POINT OF DIVERSION AND MEANS OF DIVERSION:

	LOT	BLK	QTR SEC	SEC	TWP	RGE	COUNTY	MEANS
01			SWNESW	22	03N	21W	RAVALLI	HEADGATE

MCQUIRK GULCH IS USED AS A NATURAL CARRIER TO CONVEY WATER DIVERTED FROM TIN CUP CREEK TO A SECONDARY POINT OF DIVERSION IN THE SESENE SEC 15 TWP 03N RGE 21W RAVALLI COUNTY.

DITCH NAME: MILL DITCH

PLACE OF USE FOR IRRIGATION:

	ACRES	LOT	BLK	QTR SEC	SEC	TWP	RGE	COUNTY
001	1.00			NWSWNW	14	03N	21W	RAVALLI
TOTAL	1.00							

REMARKS:

TEMPORARY PRELIMINARY DECREE
SOUTH END SUBBASIN - BITTERROOT RIVER
BASIN 76H
ABSTRACT OF WATER RIGHT CLAIM

WATER*RIGHT*NUMBER*76H*-W-107556-00*(CONTINUED)

REMARKS CONTINUED:

THE WATER RIGHTS LISTED FOLLOWING THIS STATEMENT ARE MULTIPLE USES OF THE SAME RIGHT. THE USE OF THIS RIGHT FOR SEVERAL PURPOSES DOES NOT INCREASE THE EXTENT OF THE WATER RIGHT, RATHER IT DECREES THE RIGHT TO ALTERNATE AND EXCHANGE THE USE (PURPOSE) OF THE WATER IN ACCORD WITH HISTORICAL PRACTICES. W107555-00, W107556-00.

****
* THE FOLLOWING ISSUES WERE IDENTIFIED BY THE DNRC DURING ITS *
* EXAMINATION OF THIS WATER RIGHT CLAIM. THESE ISSUES MAY REMAIN *
* UNRESOLVED IF NO OBJECTIONS ARE FILED. *
*
* THE PRIORITY DATE IS IN QUESTION. THE PLACE OF USE *
* DESCRIBED IN CASE NO. 4964, RAVALLI COUNTY, IS *
* INCONSISTENT WITH THE CLAIMED PLACE OF USE. *
*
* THIS CLAIM TO A DECREED RIGHT IS IN QUESTION. THE *
* PLACE OF USE DESCRIBED IN THE RAVALLI COUNTY WATER *
* RESOURCES SURVEY (1958) IS INCONSISTENT WITH THE *
* CLAIMED PLACE OF USE. *
*
****

A BETTER UNDERSTANDING OF YOUR CLAIMED WATER RIGHT CAN BE OBTAINED BY COMPARING YOUR RIGHT WITH OTHER CLAIMS IN THE BASIN. FOR EXAMPLE, COMPARE PRIORITY DATES, FLOW RATES, VOLUMES, OR ACRES IRRIGATED. ALSO, YOUR WATER RIGHT MAY BE SUBJECT TO WATER RIGHTS IN ADJOINING BASINS OR SUBBASINS AS WELL AS BEING SUBJECT TO)THER RIGHTS ON YOUR SOURCE OF SUPPLY. FINALLY, YOUR WATER RIGHT MAY BE SUBJECT TO INDIAN RESERVED AND FEDERAL RESERVED WATER RIGHTS.

COMPLETE DETAILS REGARDING THE DNRC EXAMINATION RESULTS AND RELATED MATERIALS CAN BE REVIEWED AT THE OFFICE LOCATIONS IDENTIFIED IN THE DOCUMENT ENTITLED "NOTICE OF ENTRY OF TEMPORARY PRELIMINARY DECREE AND NOTICE OF AVAILABILITY."

SEE GENERAL FINDINGS OF FACT AND CONCLUSIONS OF LAW FOR FURTHER EXPLANATION OF YOUR CLAIMED WATER RIGHT. THESE FINDINGS CAN BE FOUND AS INDICATED IN THE DOCUMENT ENTITLED "NOTICE OF ENTRY OF TEMPORARY PRELIMINARY DECREE AND NOTICE OF AVAILABILITY." IF YOU NEED OBJECTION FORMS, OR HAVE QUESTIONS ABOUT WATER COURT PROCEDURES OR CHANGES TO YOUR RIGHT, YOU CAN CONTACT THE WATER COURT BY CALLING 1-800-624-3270 (WITHIN MONTANA ONLY) OR 1-406-586-4364, OR BY WRITING TO P.O. BOX 879, BOZEMAN MT 59771-0879.

TEMPORARY PRELIMINARY DECREE
SOUTH END SUBBASIN - BITTERROOT RIVER
BASIN 76H
ABSTRACT OF WATER RIGHT CLAIM

WATER*RIGHT*NUMBER*76H*-W-107557-00

IMPORTANT NOTICE

YOUR WATER RIGHT AS SHOWN ON THIS ABSTRACT MAY HAVE CHANGES FROM YOUR WATER RIGHT AS CLAIMED OR AMENDED. AN ASTERISK (*) HAS BEEN PLACED NEXT TO EACH ITEM CHANGED BY THE DEPARTMENT OF NATURAL RESOURCES AND CONSERVATION (DNRC) DURING THE EXAMINATION PROCESS. THESE CHANGES ARE AUTHORIZED BY THE MONTANA WATER COURT OR THE WATER RIGHT CLAIM EXAMINATION RULES AS ADOPTED BY THE MONTANA SUPREME COURT.

OBJECTIONS MAY BE FILED ACCORDING TO THE PROCEDURES OUTLINED IN THE DOCUMENT ENTITLED "NOTICE OF ENTRY OF TEMPORARY PRELIMINARY DECREE AND NOTICE OF AVAILABILITY." UNLESS OBJECTED TO OR CALLED IN ON MOTION OF THE MONTANA WATER COURT IN THIS DECREE OR IN THE PRELIMINARY DECREE, THE ELEMENTS OF THIS CLAIMED WATER RIGHT WILL APPEAR IN THE FINAL DECREE AS SHOWN ON THIS ABSTRACT. (SEE SECTION 85-2-233, MONTANA CODE ANNOTATED.)

OWNERS: TC RANCH INC
5551 WEST FORK STAGE RD
DARBY MT 59829

PURPOSE (USE): STOCK

* SOURCE: SPRING, TRIB C BITTERROOT RIVER, WEST FORK
SOURCE TYPE: SURFACE WATER

* PRIORITY DATE: DECEMBER 31, 1918
TYPE OF HISTORICAL RIGHT: USE

* FLOW RATE: NO FLOW RATE HAS BEEN DECREED BECAUSE THIS USE CONSISTS OF STOCK DRINKING DIRECTLY FROM THE SOURCE, OR FROM A DITCH SYSTEM.

* VOLUME: THIS WATER RIGHT INCLUDES THE AMOUNT OF WATER CONSUMPTIVELY USED FOR STOCK WATERING PURPOSES AT THE RATE OF 30 GALLONS PER DAY PER ANIMAL UNIT. ANIMAL UNITS SHALL BE BASED ON REASONABLE CARRYING CAPACITY AND HISTORICAL USE OF THE AREA SERVICED BY THIS WATER SOURCE.

PERIOD OF USE: JANUARY 01 TO DECEMBER 31

POINT OF DIVERSION AND MEANS OF DIVERSION:

	LOT	BLK	QTR SEC	SEC	TWP	RGE	COUNTY	MEANS
01			SESWSW	34	02N	21W	RAVALLI	DIRECT FROM SOURCE

* PLACE OF USE FOR STOCK:

	ACRES	LOT	BLK	QTR SEC	SEC	TWP	RGE	COUNTY
001				SESWSW	34	02N	21W	RAVALLI

REMARKS:

NOTICE OF WATER RIGHT TRANSFER RECEIVED 09/19/90.

NOTICE OF WATER RIGHT TRANSFER RECEIVED 09/29/93.

TEMPORARY PRELIMINARY DECREE
SOUTH END SUBBASIN - BITTERROOT RIVER
BASIN 76H
ABSTRACT OF WATER RIGHT CLAIM

WATER*RIGHT*NUMBER*76H*-W-107557-00* (CONTINUED)

REMARKS CONTINUED:

****
* THE DNRC EXAMINATION OF THIS CLAIM FOUND NO SIGNIFICANT FACTS, *
* DATA, OR ISSUES TO REPORT TO THE WATER COURT. *
****

A BETTER UNDERSTANDING OF YOUR CLAIMED WATER RIGHT CAN BE OBTAINED BY COMPARING YOUR RIGHT WITH OTHER CLAIMS IN THE BASIN. FOR EXAMPLE, COMPARE PRIORITY DATES, FLOW RATES, VOLUMES, OR ACRES IRRIGATED. ALSO, YOUR WATER RIGHT MAY BE SUBJECT TO WATER RIGHTS IN ADJOINING BASINS OR SUBBASINS AS WELL AS BEING SUBJECT TO OTHER RIGHTS ON YOUR SOURCE OF SUPPLY. FINALLY, YOUR WATER RIGHT MAY BE SUBJECT TO INDIAN RESERVED AND FEDERAL RESERVED WATER RIGHTS.

COMPLETE DETAILS REGARDING THE DNRC EXAMINATION RESULTS AND RELATED MATERIALS CAN BE REVIEWED AT THE OFFICE LOCATIONS IDENTIFIED IN THE DOCUMENT ENTITLED "NOTICE OF ENTRY OF TEMPORARY PRELIMINARY DECREE AND NOTICE OF AVAILABILITY."

SEE GENERAL FINDINGS OF FACT AND CONCLUSIONS OF LAW FOR FURTHER EXPLANATION OF YOUR CLAIMED WATER RIGHT. THESE FINDINGS CAN BE FOUND AS INDICATED IN THE DOCUMENT ENTITLED "NOTICE OF ENTRY OF TEMPORARY PRELIMINARY DECREE AND NOTICE OF AVAILABILITY." IF YOU NEED OBJECTION FORMS, OR HAVE QUESTIONS ABOUT WATER COURT PROCEDURES OR CHANGES TO YOUR RIGHT, YOU CAN CONTACT THE WATER COURT BY CALLING 1-800-624-3270 (WITHIN MONTANA ONLY) OR 1-406-586-4364, OR BY WRITING TO P.O. BOX 879, BOZEMAN MT 59771-0879.

TEMPORARY PRELIMINARY DECREE
SOUTH END SUBBASIN - BITTERROOT RIVER
BASIN 76H
ABSTRACT OF WATER RIGHT CLAIM

WATER*RIGHT*NUMBER*76H*-W-107564-00

IMPORTANT NOTICE

YOUR WATER RIGHT AS SHOWN ON THIS ABSTRACT MAY HAVE CHANGES FROM YOUR WATER RIGHT AS CLAIMED OR AMENDED. AN ASTERISK (*) HAS BEEN PLACED NEXT TO EACH ITEM CHANGED BY THE DEPARTMENT OF NATURAL RESOURCES AND CONSERVATION (DNRC) DURING THE EXAMINATION PROCESS. THESE CHANGES ARE AUTHORIZED BY THE MONTANA WATER COURT OR THE WATER RIGHT CLAIM EXAMINATION RULES AS ADOPTED BY THE MONTANA SUPREME COURT.

OBJECTIONS MAY BE FILED ACCORDING TO THE PROCEDURES OUTLINED IN THE DOCUMENT ENTITLED "NOTICE OF ENTRY OF TEMPORARY PRELIMINARY DECREE AND NOTICE OF AVAILABILITY." UNLESS OBJECTED TO OR CALLED IN ON MOTION OF THE MONTANA WATER COURT IN THIS DECREE OR IN THE PRELIMINARY DECREE, THE ELEMENTS OF THIS CLAIMED WATER RIGHT WILL APPEAR IN THE FINAL DECREE AS SHOWN ON THIS ABSTRACT. (SEE SECTION 85-2-233, MONTANA CODE ANNOTATED.)

OWNERS: WOLFINBARGER PHYLLIS M
BOX 165
DARBY MT 59829

WOLFINBARGER THOMAS B
BOX 165
DARBY MT 59829

* PURPOSE (USE): IRRIGATION
TYPE OF IRRIGATION SYSTEM: SPRINKLER/FLOOD

SOURCE: TIN CUP CREEK
SOURCE TYPE: SURFACE WATER

PRIORITY DATE: APRIL 01, 1884
TYPE OF HISTORICAL RIGHT: DECREED

FLOW RATE: 8.98 GPM

* VOLUME: THE TOTAL VOLUME OF THIS WATER RIGHT SHALL NOT EXCEED THE AMOUNT PUT TO HISTORICAL AND BENEFICIAL USE.

CLIMATIC AREA: 3

MAXIMUM ACRES: 2.00

PERIOD OF USE: APRIL 15 TO OCTOBER 04

POINT OF DIVERSION AND MEANS OF DIVERSION:

	LOT	BLK	QTR	SEC	TWP	RGE	COUNTY	MEANS
01			SWNESW	22	03N	21W	RAVALLI	HEADGATE

MCQUIRK GULCH IS USED AS A NATURAL CARRIER TO CONVEY WATER DIVERTED FROM TIN CUP CREEK TO A SECONDARY POINT OF DIVERSION IN THE SESENE SEC 15 TWP 03N RGE 21W RAVALLI COUNTY.

DITCH NAME: MILL DITCH

* PLACE OF USE FOR IRRIGATION:

ACRES	LOT	BLK	QTR	SEC	TWP	RGE	COUNTY

TEMPORARY PRELIMINARY DECREE
SOUTH END SUBBASIN - BITTERROOT RIVER
BASIN 76H
ABSTRACT OF WATER RIGHT CLAIM

WATER*RIGHT*NUMBER*76H*-W-107564-00*(CONTINUED)

PLACE OF USE CONTINUED:

001	2.00	SWNESESE	10	03N	21W	RAVALLI
TOTAL	2.00					

****
* THE DNRC EXAMINATION OF THIS CLAIM FOUND NO SIGNIFICANT FACTS, *
* DATA, OR ISSUES TO REPORT TO THE WATER COURT. *
****

A BETTER UNDERSTANDING OF YOUR CLAIMED WATER RIGHT CAN BE OBTAINED BY COMPARING YOUR RIGHT WITH OTHER CLAIMS IN THE BASIN. FOR EXAMPLE, COMPARE PRIORITY DATES, FLOW RATES, VOLUMES, OR ACRES IRRIGATED. ALSO, YOUR WATER RIGHT MAY BE SUBJECT TO WATER RIGHTS IN ADJOINING BASINS OR SUBBASINS AS WELL AS BEING SUBJECT TO OTHER RIGHTS ON YOUR SOURCE OF SUPPLY. FINALLY, YOUR WATER RIGHT MAY BE SUBJECT TO INDIAN RESERVED AND FEDERAL RESERVED WATER RIGHTS.

COMPLETE DETAILS REGARDING THE DNRC EXAMINATION RESULTS AND RELATED MATERIALS CAN BE REVIEWED AT THE OFFICE LOCATIONS IDENTIFIED IN THE DOCUMENT ENTITLED "NOTICE OF ENTRY OF TEMPORARY PRELIMINARY DECREE AND NOTICE OF AVAILABILITY."

SEE GENERAL FINDINGS OF FACT AND CONCLUSIONS OF LAW FOR FURTHER EXPLANATION OF YOUR CLAIMED WATER RIGHT. THESE FINDINGS CAN BE FOUND AS INDICATED IN THE DOCUMENT ENTITLED "NOTICE OF ENTRY OF TEMPORARY PRELIMINARY DECREE AND NOTICE OF AVAILABILITY." IF YOU NEED OBJECTION FORMS, OR HAVE QUESTIONS ABOUT WATER COURT PROCEDURES OR CHANGES TO YOUR RIGHT, YOU CAN CONTACT THE WATER COURT BY CALLING 1-800-624-3270 (WITHIN MONTANA ONLY) OR 1-406-586-4364, OR BY WRITING TO P.O. BOX 879, BOZEMAN MT 59771-0879.

TEMPORARY PRELIMINARY DECREE
SOUTH END SUBBASIN - BITTERROOT RIVER
BASIN 76H
ABSTRACT OF WATER RIGHT CLAIM

WATER RIGHT NUMBER 76H -W-107638-00

IMPORTANT NOTICE

YOUR WATER RIGHT AS SHOWN ON THIS ABSTRACT MAY HAVE CHANGES FROM YOUR WATER RIGHT AS CLAIMED OR AMENDED. AN ASTERISK (*) HAS BEEN PLACED NEXT TO EACH ITEM CHANGED BY THE DEPARTMENT OF NATURAL RESOURCES AND CONSERVATION (DNRC) DURING THE EXAMINATION PROCESS. THESE CHANGES ARE AUTHORIZED BY THE MONTANA WATER COURT OR THE WATER RIGHT CLAIM EXAMINATION RULES AS ADOPTED BY THE MONTANA SUPREME COURT.

OBJECTIONS MAY BE FILED ACCORDING TO THE PROCEDURES OUTLINED IN THE DOCUMENT ENTITLED "NOTICE OF ENTRY OF TEMPORARY PRELIMINARY DECREE AND NOTICE OF AVAILABILITY." UNLESS OBJECTED TO OR CALLED IN ON MOTION OF THE MONTANA WATER COURT IN THIS DECREE OR IN THE PRELIMINARY DECREE, THE ELEMENTS OF THIS CLAIMED WATER RIGHT WILL APPEAR IN THE FINAL DECREE AS SHOWN ON THIS ABSTRACT. (SEE SECTION 85-2-233, MONTANA CODE ANNOTATED.)

OWNERS: KEENAN JOHN F
370 TIN CUP RD
DARBY MT 59829

KEENAN JUDITH T
370 TIN CUP RD
DARBY MT 59829

PURPOSE (USE): STOCK

SOURCE: TIN CUP CREEK
SOURCE TYPE: SURFACE WATER

* PRIORITY DATE: APRIL 01, 1889
TYPE OF HISTORICAL RIGHT: DECREED

* FLOW RATE: NO FLOW RATE HAS BEEN DECREED BECAUSE THIS USE CONSISTS OF STOCK DRINKING DIRECTLY FROM THE SOURCE, OR FROM A DITCH SYSTEM.

* VOLUME: THIS WATER RIGHT INCLUDES THE AMOUNT OF WATER CONSUMPTIVELY USED FOR STOCK WATERING PURPOSES AT THE RATE OF 30 GALLONS PER DAY PER ANIMAL UNIT. ANIMAL UNITS SHALL BE BASED ON REASONABLE CARRYING CAPACITY AND HISTORICAL USE OF THE AREA SERVICED BY THIS WATER SOURCE.

PERIOD OF USE: JANUARY 01 TO DECEMBER 31

* POINT OF DIVERSION AND MEANS OF DIVERSION:

	LOT	BLK	QTR	SEC	SEC	TWP	RGE	COUNTY	MEANS
01			NWSENW	21	03N	21W		RAVALLI	HEADGATE

DITCH NAME: CHAFFIN-WHINNERY DITCH

* PLACE OF USE FOR STOCK:

ACRES	LOT	BLK	QTR	SEC	SEC	TWP	RGE	COUNTY
001			SWSW	15	03N	21W		RAVALLI

REMARKS:

TEMPORARY PRELIMINARY DECREE
SOUTH END SUBBASIN - BITTERROOT RIVER
BASIN 76H
ABSTRACT OF WATER RIGHT CLAIM

WATER*RIGHT*NUMBER*76H*-W-107638-00*(CONTINUED)

REMARKS CONTINUED:

THE WATER RIGHTS LISTED FOLLOWING THIS STATEMENT ARE MULTIPLE USES OF THE SAME RIGHT. THE USE OF THIS RIGHT FOR SEVERAL PURPOSES DOES NOT INCREASE THE EXTENT OF THE WATER RIGHT. RATHER IT DECREES THE RIGHT TO ALTERNATE AND EXCHANGE THE USE (PURPOSE) OF THE WATER IN ACCORD WITH HISTORICAL PRACTICES. W107638-00, W107640-00.

NOTICE OF WATER RIGHT TRANSFER RECEIVED 03/19/87.

****
* THE FOLLOWING ISSUES WERE IDENTIFIED BY THE DNRC DURING ITS *
* EXAMINATION OF THIS WATER RIGHT CLAIM. THESE ISSUES MAY REMAIN *
* UNRESOLVED IF NO OBJECTIONS ARE FILED. *
*
*
*
* THE PRIORITY DATE IS IN QUESTION. THE PLACE OF USE *
* DESCRIBED IN CASE NO. 4964, RAVALLI COUNTY, IS *
* INCONSISTENT WITH THE CLAIMED PLACE OF USE. *
*
*
****

A BETTER UNDERSTANDING OF YOUR CLAIMED WATER RIGHT CAN BE OBTAINED BY COMPARING YOUR RIGHT WITH OTHER CLAIMS IN THE BASIN. FOR EXAMPLE, COMPARE PRIORITY DATES, FLOW RATES, VOLUMES, OR ACRES IRRIGATED. ALSO, YOUR WATER RIGHT MAY BE SUBJECT TO WATER RIGHTS IN ADJOINING BASINS OR SUBBASINS AS WELL AS BEING SUBJECT TO OTHER RIGHTS ON YOUR SOURCE OF SUPPLY. FINALLY, YOUR WATER RIGHT MAY BE SUBJECT TO INDIAN RESERVED AND FEDERAL RESERVED WATER RIGHTS.

COMPLETE DETAILS REGARDING THE DNRC EXAMINATION RESULTS AND RELATED MATERIALS CAN BE REVIEWED AT THE OFFICE LOCATIONS IDENTIFIED IN THE DOCUMENT ENTITLED "NOTICE OF ENTRY OF TEMPORARY PRELIMINARY DECREE AND NOTICE OF AVAILABILITY."

SEE GENERAL FINDINGS OF FACT AND CONCLUSIONS OF LAW FOR FURTHER EXPLANATION OF YOUR CLAIMED WATER RIGHT. THESE FINDINGS CAN BE FOUND AS INDICATED IN THE DOCUMENT ENTITLED "NOTICE OF ENTRY OF TEMPORARY PRELIMINARY DECREE AND NOTICE OF AVAILABILITY." IF YOU NEED OBJECTION FORMS, OR HAVE QUESTIONS ABOUT WATER COURT PROCEDURES OR CHANGES TO YOUR RIGHT, YOU CAN CONTACT THE WATER COURT BY CALLING 1-800-624-3270 (WITHIN MONTANA ONLY) OR 1-406-586-4364, OR BY WRITING TO P.O. BOX 879, BOZEMAN MT 59771-0879.

TEMPORARY PRELIMINARY DECREE
SOUTH END SUBBASIN - BITTERROOT RIVER

TEMPORARY PRELIMINARY DECREE
SOUTH END SUBBASIN - BITTERROOT RIVER
BASIN 76H
ABSTRACT OF WATER RIGHT CLAIM

WATER*RIGHT*NUMBER*76H*-W-107639-00

IMPORTANT NOTICE

YOUR WATER RIGHT AS SHOWN ON THIS ABSTRACT MAY HAVE CHANGES FROM YOUR WATER RIGHT AS CLAIMED OR AMENDED. AN ASTERISK (*) HAS BEEN PLACED NEXT TO EACH ITEM CHANGED BY THE DEPARTMENT OF NATURAL RESOURCES AND CONSERVATION (DNRC) DURING THE EXAMINATION PROCESS. THESE CHANGES ARE AUTHORIZED BY THE MONTANA WATER COURT OR THE WATER RIGHT CLAIM EXAMINATION RULES AS ADOPTED BY THE MONTANA SUPREME COURT.

OBJECTIONS MAY BE FILED ACCORDING TO THE PROCEDURES OUTLINED IN THE DOCUMENT ENTITLED "NOTICE OF ENTRY OF TEMPORARY PRELIMINARY DECREE AND NOTICE OF AVAILABILITY." UNLESS OBJECTED TO OR CALLED IN ON MOTION OF THE MONTANA WATER COURT IN THIS DECREE OR IN THE PRELIMINARY DECREE, THE ELEMENTS OF THIS CLAIMED WATER RIGHT WILL APPEAR IN THE FINAL DECREE AS SHOWN ON THIS ABSTRACT. (SEE SECTION 85-2-233, MONTANA CODE ANNOTATED.)

OWNERS: HUCKSTADT GENE F
PO BOX 219
DARBY MT 59829

PURPOSE (USE): IRRIGATION
TYPE OF IRRIGATION SYSTEM: SPRINKLER/FLOOD

SOURCE: UNNAMED TRIBUTARY OF BITTERROOT RIVER
SOURCE TYPE: SURFACE WATER

* PRIORITY DATE: MARCH 03, 1970
TYPE OF HISTORICAL RIGHT: FILED

FLOW RATE: 1.00 CFS

* VOLUME: THE TOTAL VOLUME OF THIS WATER RIGHT SHALL NOT EXCEED THE AMOUNT PUT TO HISTORICAL AND BENEFICIAL USE.

CLIMATIC AREA: 3

MAXIMUM ACRES: 9.75

PERIOD OF USE: APRIL 01 TO OCTOBER 31

* POINT OF DIVERSION AND MEANS OF DIVERSION:

	LOT	BLK	QTR SEC	SEC	TWP	RGE	COUNTY	MEANS
01			SWNESE	26	04N	21W	RAVALLI	PUMP

PLACE OF USE FOR IRRIGATION:

	ACRES	LOT	BLK	QTR SEC	SEC	TWP	RGE	COUNTY
001	3.50			NESWSE	26	04N	21W	RAVALLI
002	3.25			NWSESE	26	04N	21W	RAVALLI
003	1.50			SWNESE	26	04N	21W	RAVALLI
004	1.50			SENWSE	26	04N	21W	RAVALLI
TOTAL	9.75							

TEMPORARY PRELIMINARY DECREE

TEMPORARY PRELIMINARY DECREE
SOUTH END SUBBASIN - BITTERROOT RIVER
BASIN 76H
ABSTRACT OF WATER RIGHT CLAIM

WATER*RIGHT*NUMBER*76H*-W-107639-00*(CONTINUED)

REMARKS CONTINUED:

```
**********************************************************************
*   THE FOLLOWING ISSUES WERE IDENTIFIED BY THE DNRC DURING ITS      *
*   EXAMINATION OF THIS WATER RIGHT CLAIM.  THESE ISSUES MAY REMAIN  *
*   UNRESOLVED IF NO OBJECTIONS ARE FILED.                           *
*                                                                    *
*                                                                    *
*                                                                    *
*         FLOW RATE MAY REQUIRE MODIFICATION BASED ON                *
*         RESOLUTION OF MAXIMUM ACRES ISSUE.                         *
*                                                                    *
*         USDA AERIAL PHOTOGRAPH NO. 179-76, DATED 08/02/79,         *
*         APPEARS TO INDICATE 0.00 ACRES IRRIGATED.                  *
*                                                                    *
*                                                                    *
**********************************************************************
```

A BETTER UNDERSTANDING OF YOUR CLAIMED WATER RIGHT CAN BE OBTAINED BY COMPARING YOUR RIGHT WITH OTHER CLAIMS IN THE BASIN. FOR EXAMPLE, COMPARE PRIORITY DATES, FLOW RATES, VOLUMES, OR ACRES IRRIGATED. ALSO, YOUR WATER RIGHT MAY BE SUBJECT TO WATER RIGHTS IN ADJOINING BASINS OR SUBBASINS AS WELL AS BEING SUBJECT TO OTHER RIGHTS ON YOUR SOURCE OF SUPPLY. FINALLY, YOUR WATER RIGHT MAY BE SUBJECT TO INDIAN RESERVED AND FEDERAL RESERVED WATER RIGHTS.

COMPLETE DETAILS REGARDING THE DNRC EXAMINATION RESULTS AND RELATED MATERIALS CAN BE REVIEWED AT THE OFFICE LOCATIONS IDENTIFIED IN THE DOCUMENT ENTITLED "NOTICE OF ENTRY OF TEMPORARY PRELIMINARY DECREE AND NOTICE OF AVAILABILITY."

SEE GENERAL FINDINGS OF FACT AND CONCLUSIONS OF LAW FOR FURTHER EXPLANATION OF YOUR CLAIMED WATER RIGHT. THESE FINDINGS CAN BE FOUND AS INDICATED IN THE DOCUMENT ENTITLED "NOTICE OF ENTRY OF TEMPORARY PRELIMINARY DECREE AND NOTICE OF AVAILABILITY." IF YOU NEED OBJECTION FORMS, OR HAVE QUESTIONS ABOUT WATER COURT PROCEDURES OR CHANGES TO YOUR RIGHT, YOU CAN CONTACT THE WATER COURT BY CALLING 1-800-624-3270 (WITHIN MONTANA ONLY) OR 1-406-586-4364, OR BY WRITING TO P.O. BOX 879, BOZEMAN MT 59771-0879.

TEMPORARY PRELIMINARY DECREE

TEMPORARY PRELIMINARY DECREE
SOUTH END SUBBASIN - BITTERROOT RIVER
BASIN 76H
ABSTRACT OF WATER RIGHT CLAIM

WATER RIGHT NUMBER 76H -W-107640-00

IMPORTANT NOTICE

YOUR WATER RIGHT AS SHOWN ON THIS ABSTRACT MAY HAVE CHANGES FROM YOUR WATER RIGHT AS CLAIMED OR AMENDED. AN ASTERISK (*) HAS BEEN PLACED NEXT TO EACH ITEM CHANGED BY THE DEPARTMENT OF NATURAL RESOURCES AND CONSERVATION (DNRC) DURING THE EXAMINATION PROCESS. THESE CHANGES ARE AUTHORIZED BY THE MONTANA WATER COURT OR THE WATER RIGHT CLAIM EXAMINATION RULES AS ADOPTED BY THE MONTANA SUPREME COURT.

OBJECTIONS MAY BE FILED ACCORDING TO THE PROCEDURES OUTLINED IN THE DOCUMENT ENTITLED "NOTICE OF ENTRY OF TEMPORARY PRELIMINARY DECREE AND NOTICE OF AVAILABILITY." UNLESS OBJECTED TO OR CALLED IN ON MOTION OF THE MONTANA WATER COURT IN THIS DECREE OR IN THE PRELIMINARY DECREE, THE ELEMENTS OF THIS CLAIMED WATER RIGHT WILL APPEAR IN THE FINAL DECREE AS SHOWN ON THIS ABSTRACT. (SEE SECTION 85-2-233, MONTANA CODE ANNOTATED.)

OWNERS: KEENAN JOHN F
370 TIN CUP RD
DARBY MT 59829

KEENAN JUDITH T
370 TIN CUP RD
DARBY MT 59829

PURPOSE (USE): IRRIGATION
TYPE OF IRRIGATION SYSTEM: FLOOD

SOURCE: TIN CUP CREEK
SOURCE TYPE: SURFACE WATER

* PRIORITY DATE: APRIL 01, 1889
TYPE OF HISTORICAL RIGHT: DECREED

FLOW RATE: 139.13 GPM (.31 CFS)

* VOLUME: THE TOTAL VOLUME OF THIS WATER RIGHT SHALL NOT EXCEED THE AMOUNT PUT TO HISTORICAL AND BENEFICIAL USE.

CLIMATIC AREA: 3

MAXIMUM ACRES: 12.12

PERIOD OF USE: APRIL 15 TO OCTOBER 19

* POINT OF DIVERSION AND MEANS OF DIVERSION:

	LOT	BLK	QTR SEC	SEC	TWP	RGE	COUNTY	MEANS
01			NWSENW	21	03N	21W	RAVALLI	HEADGATE

DITCH NAME: CHAFFIN-WHINNERY DITCH

PLACE OF USE FOR IRRIGATION:

	ACRES	LOT	BLK	QTR SEC	SEC	TWP	RGE	COUNTY
001	7.07 (GOVT)	14		SWSW	15	03N	21W	RAVALLI
002	5.05 (GOVT)	13		SWSW	15	03N	21W	RAVALLI
TOTAL	12.12							

REMARKS:

TEMPORARY PRELIMINARY DECREE
SOUTH END SUBBASIN - BITTERROOT RIVER
BASIN 76H
ABSTRACT OF WATER RIGHT CLAIM

WATER*RIGHT*NUMBER*76H*-W-107640-00* (CONTINUED)

REMARKS CONTINUED:

THE WATER RIGHTS LISTED FOLLOWING THIS STATEMENT ARE MULTIPLE USES OF THE SAME RIGHT. THE USE OF THIS RIGHT FOR SEVERAL PURPOSES DOES NOT INCREASE THE EXTENT OF THE WATER RIGHT. RATHER IT DECREES THE RIGHT TO ALTERNATE AND EXCHANGE THE USE (PURPOSE) OF THE WATER IN ACCORD WITH HISTORICAL PRACTICES. W107638-00, W107640-00.

NOTICE OF WATER RIGHT TRANSFER RECEIVED 03/19/87.

****
* THE FOLLOWING ISSUES WERE IDENTIFIED BY THE DNRC DURING ITS EXAMINATION OF THIS WATER RIGHT CLAIM. THESE ISSUES MAY REMAIN UNRESOLVED IF NO OBJECTIONS ARE FILED.
*
* THE WATER RIGHTS LISTED FOLLOWING THIS STATEMENT ARE FILED ON THE SAME FORMERLY DECREED WATER RIGHT. THE SUM OF THE CLAIMED FLOW RATES EXCEEDS THE 250.00 MINER'S INCHES DECREED IN CASE NO. 4964, RAVALLI COUNTY. W021199-00, W107640-00, W012695-00, W005202-00, W147555-00, W133449-00, W183436-00, W007761-00, W148102-00, W107674-00, W015955-00, W153848-00, W210650-00, W021198-00, W010166-00.
*
* THE PRIORITY DATE IS IN QUESTION. THE PLACE OF USE DESCRIBED IN CASE NO. 4964, RAVALLI COUNTY, IS INCONSISTENT WITH THE CLAIMED PLACE OF USE.
*
****

A BETTER UNDERSTANDING OF YOUR CLAIMED WATER RIGHT CAN BE OBTAINED BY COMPARING YOUR RIGHT WITH OTHER CLAIMS IN THE BASIN. FOR EXAMPLE, COMPARE PRIORITY DATES, FLOW RATES, VOLUMES, OR ACRES IRRIGATED. ALSO, YOUR WATER RIGHT MAY BE SUBJECT TO WATER RIGHTS IN ADJOINING BASINS OR SUBBASINS AS WELL AS BEING SUBJECT TO OTHER RIGHTS ON YOUR SOURCE OF SUPPLY. FINALLY, YOUR WATER RIGHT MAY BE SUBJECT TO INDIAN RESERVED AND FEDERAL RESERVED WATER RIGHTS.

COMPLETE DETAILS REGARDING THE DNRC EXAMINATION RESULTS AND RELATED MATERIALS CAN BE REVIEWED AT THE OFFICE LOCATIONS IDENTIFIED IN THE DOCUMENT ENTITLED "NOTICE OF ENTRY OF TEMPORARY PRELIMINARY DECREE AND NOTICE OF AVAILABILITY."

SEE GENERAL FINDINGS OF FACT AND CONCLUSIONS OF LAW FOR FURTHER EXPLANATION OF YOUR CLAIMED WATER RIGHT. THESE FINDINGS CAN BE FOUND AS INDICATED IN THE DOCUMENT ENTITLED "NOTICE OF ENTRY OF TEMPORARY PRELIMINARY DECREE AND NOTICE OF AVAILABILITY." IF YOU NEED OBJECTION FORMS, OR HAVE QUESTIONS ABOUT WATER COURT PROCEDURES OR CHANGES TO YOUR RIGHT, YOU CAN CONTACT THE WATER COURT BY CALLING 1-800-624-3270 (WITHIN MONTANA ONLY) OR 1-406-586-4364, OR BY WRITING TO P.O. BOX 879, BOZEMAN MT 59771-0879.

TEMPORARY PRELIMINARY DECREE

TEMPORARY PRELIMINARY DECREE
SOUTH END SUBBASIN - BITTERROOT RIVER
BASIN 76H
ABSTRACT OF WATER RIGHT CLAIM

WATER*RIGHT*NUMBER*76H*-W-107644-00

IMPORTANT NOTICE

YOUR WATER RIGHT AS SHOWN ON THIS ABSTRACT MAY HAVE CHANGES FROM YOUR WATER RIGHT AS CLAIMED OR AMENDED. AN ASTERISK (*) HAS BEEN PLACED NEXT TO EACH ITEM CHANGED BY THE DEPARTMENT OF NATURAL RESOURCES AND CONSERVATION (DNRC) DURING THE EXAMINATION PROCESS. THESE CHANGES ARE AUTHORIZED BY THE MONTANA WATER COURT OR THE WATER RIGHT CLAIM EXAMINATION RULES AS ADOPTED BY THE MONTANA SUPREME COURT.

OBJECTIONS MAY BE FILED ACCORDING TO THE PROCEDURES OUTLINED IN THE DOCUMENT ENTITLED "NOTICE OF ENTRY OF TEMPORARY PRELIMINARY DECREE AND NOTICE OF AVAILABILITY." UNLESS OBJECTED TO OR CALLED IN ON MOTION OF THE MONTANA WATER COURT IN THIS DECREE OR IN THE PRELIMINARY DECREE, THE ELEMENTS OF THIS CLAIMED WATER RIGHT WILL APPEAR IN THE FINAL DECREE AS SHOWN ON THIS ABSTRACT. (SEE SECTION 85-2-233, MONTANA CODE ANNOTATED.)

OWNERS: INGERSOLL L MAXINE
PO BOX 647
DARBY MT 59829

INGERSOLL THEODORE R
PO BOX 647
DARBY MT 59829

PURPOSE (USE): DOMESTIC

SOURCE: WELL
SOURCE TYPE: GROUNDWATER

* PRIORITY DATE: DECEMBER 31, 1948
TYPE OF HISTORICAL RIGHT: USE

FLOW RATE: 30.00 GPM (.07 CFS)

VOLUME: 4.00 AF

(NUMBER OF HOUSEHOLDS: 1)

MAXIMUM ACRES: 1.50

PERIOD OF USE: JANUARY 01 TO DECEMBER 31

POINT OF DIVERSION:

	LOT	BLK	QTR	SEC	SEC	TWP	RGE	COUNTY
01			NWNESW	14		03N	21W	RAVALLI

PLACE OF USE FOR DOMESTIC:

	ACRES	LOT	BLK	QTR	SEC	SEC	TWP	RGE	COUNTY
001	1.50			NWNESW	14		03N	21W	RAVALLI
TOTAL	1.50								

REMARKS:

TEMPORARY PRELIMINARY DECREE
SOUTH END SUBBASIN - BITTERROOT RIVER
BASIN 76H
ABSTRACT OF WATER RIGHT CLAIM

WATER*RIGHT*NUMBER*76H*-W-107644-00*(CONTINUED)

REMARKS CONTINUED:

CERTIFICATE OF SURVEY NO. 1196, RAVALLI COUNTY.

****
* THE DNRC EXAMINATION OF THIS CLAIM FOUND NO SIGNIFICANT FACTS, *
* DATA, OR ISSUES TO REPORT TO THE WATER COURT. *
****

A BETTER UNDERSTANDING OF YOUR CLAIMED WATER RIGHT CAN BE OBTAINED BY COMPARING YOUR RIGHT WITH OTHER CLAIMS IN THE BASIN. FOR EXAMPLE, COMPARE PRIORITY DATES, FLOW RATES, VOLUMES, OR ACRES IRRIGATED. ALSO, YOUR WATER RIGHT MAY BE SUBJECT TO WATER RIGHTS IN ADJOINING BASINS OR SUBBASINS AS WELL AS BEING SUBJECT TO OTHER RIGHTS ON YOUR SOURCE OF SUPPLY. FINALLY, YOUR WATER RIGHT MAY BE SUBJECT TO INDIAN RESERVED AND FEDERAL RESERVED WATER RIGHTS.

COMPLETE DETAILS REGARDING THE DNRC EXAMINATION RESULTS AND RELATED MATERIALS CAN BE REVIEWED AT THE OFFICE LOCATIONS IDENTIFIED IN THE DOCUMENT ENTITLED "NOTICE OF ENTRY OF TEMPORARY PRELIMINARY DECREE AND NOTICE OF AVAILABILITY."

SEE GENERAL FINDINGS OF FACT AND CONCLUSIONS OF LAW FOR FURTHER EXPLANATION OF YOUR CLAIMED WATER RIGHT. THESE FINDINGS CAN BE FOUND AS INDICATED IN THE DOCUMENT ENTITLED "NOTICE OF ENTRY OF TEMPORARY PRELIMINARY DECREE AND NOTICE OF AVAILABILITY." IF YOU NEED OBJECTION FORMS, OR HAVE QUESTIONS ABOUT WATER COURT PROCEDURES OR CHANGES TO YOUR RIGHT, YOU CAN CONTACT THE WATER COURT BY CALLING 1-800-624-3270 (WITHIN MONTANA ONLY) OR 1-406-586-4364, OR BY WRITING TO P.O. BOX 879, BOZEMAN MT 59771-0879.

TEMPORARY PRELIMINARY DECREE
SOUTH END SUBBASIN - BITTERROOT RIVER
BASIN 76H
ABSTRACT OF WATER RIGHT CLAIM

WATER*RIGHT*NUMBER*76H*-W-107674-00

IMPORTANT NOTICE

YOUR WATER RIGHT AS SHOWN ON THIS ABSTRACT MAY HAVE CHANGES FROM YOUR WATER RIGHT AS CLAIMED OR AMENDED. AN ASTERISK (*) HAS BEEN PLACED NEXT TO EACH ITEM CHANGED BY THE DEPARTMENT OF NATURAL RESOURCES AND CONSERVATION (DNRC) DURING THE EXAMINATION PROCESS. THESE CHANGES ARE AUTHORIZED BY THE MONTANA WATER COURT OR THE WATER RIGHT CLAIM EXAMINATION RULES AS ADOPTED BY THE MONTANA SUPREME COURT.

OBJECTIONS MAY BE FILED ACCORDING TO THE PROCEDURES OUTLINED IN THE DOCUMENT ENTITLED "NOTICE OF ENTRY OF TEMPORARY PRELIMINARY DECREE AND NOTICE OF AVAILABILITY." UNLESS OBJECTED TO OR CALLED IN ON MOTION OF THE MONTANA WATER COURT IN THIS DECREE OR IN THE PRELIMINARY DECREE, THE ELEMENTS OF THIS CLAIMED WATER RIGHT WILL APPEAR IN THE FINAL DECREE AS SHOWN ON THIS ABSTRACT. (SEE SECTION 85-2-233, MONTANA CODE ANNOTATED.)

OWNERS: HALLOCK DONALD S
PO BOX 105
DARBY MT 59829

HALLOCK EILEEN J
PO BOX 105
DARBY MT 59829

PURPOSE (USE): IRRIGATION
TYPE OF IRRIGATION SYSTEM: SPRINKLER/FLOOD

SOURCE: TIN CUP CREEK
SOURCE TYPE: SURFACE WATER

* PRIORITY DATE: APRIL 01, 1889
TYPE OF HISTORICAL RIGHT: DECREED

FLOW RATE: 50.00 GPM (.11 CFS)

* VOLUME: THE TOTAL VOLUME OF THIS WATER RIGHT SHALL NOT EXCEED THE AMOUNT PUT TO HISTORICAL AND BENEFICIAL USE.

CLIMATIC AREA: 3

MAXIMUM ACRES: 2.15

PERIOD OF USE: APRIL 15 TO OCTOBER 19

* POINT OF DIVERSION AND MEANS OF DIVERSION:

	LOT	BLK	QTR	SEC	SEC	TWP	RGE	COUNTY	MEANS
01			NWSENW	21	03N	21W		RAVALLI	HEADGATE

DITCH NAME: CHAFFIN-WHINNERY DITCH

PLACE OF USE FOR IRRIGATION:

	ACRES	LOT	BLK	QTR	SEC	SEC	TWP	RGE	COUNTY
001	.80			SESWSW	15	03N	21W		RAVALLI
002	1.25			NENWNW	22	03N	21W		RAVALLI
003	.10			NWNWNW	22	03N	21W		RAVALLI
TOTAL	2.15								

TEMPORARY PRELIMINARY DECREE

TEMPORARY PRELIMINARY DECREE
SOUTH END SUBBASIN - BITTERROOT RIVER
BASIN 76H
ABSTRACT OF WATER RIGHT CLAIM

WATER*RIGHT*NUMBER*76H*-W-107674-00* (CONTINUED)

REMARKS CONTINUED:

REMARKS:

NOTICE OF WATER RIGHT TRANSFER RECEIVED 07/01/93.

```
**************************************************************************
*  THE FOLLOWING ISSUES WERE IDENTIFIED BY THE DNRC DURING ITS           *
*  EXAMINATION OF THIS WATER RIGHT CLAIM.  THESE ISSUES MAY REMAIN       *
*  UNRESOLVED IF NO OBJECTIONS ARE FILED.                                *
*                                                                        *
*                                                                        *
*                                                                        *
*        THE WATER RIGHTS LISTED FOLLOWING THIS STATEMENT ARE            *
*        FILED ON THE SAME FORMERLY DECREED WATER RIGHT. THE             *
*        SUM OF THE CLAIMED FLOW RATES EXCEEDS THE 250.00                *
*        MINER'S INCHES DECREED IN CASE NO. 4964, RAVALLI                *
*        COUNTY, W021199-00, W107640-00, W012695-00,                     *
*        W005202-00, W147556-00, W133449-00, W183436-00,                 *
*        W007761-00, W148102-00, W107674-00, W015955-00,                 *
*        W153848-00, W210650-00, W021198-00, W010166-00.                 *
*                                                                        *
*        THE CLAIMED FLOW RATE EXCEEDS THE 17 GPM PER ACRE               *
*        GUIDELINE AND CANNOT BE CONFIRMED DUE TO LACK OF DATA.          *
*        THE FLOW RATE EQUALS          23.25 GPM PER ACRE.               *
*                                                                        *
*                                                                        *
**************************************************************************
```

A BETTER UNDERSTANDING OF YOUR CLAIMED WATER RIGHT CAN BE OBTAINED BY COMPARING YOUR RIGHT WITH OTHER CLAIMS IN THE BASIN. FOR EXAMPLE, COMPARE PRIORITY DATES, FLOW RATES, VOLUMES, OR ACRES IRRIGATED. ALSO, YOUR WATER RIGHT MAY BE SUBJECT TO WATER RIGHTS IN ADJOINING BASINS OR SUBBASINS AS WELL AS BEING SUBJECT TO OTHER RIGHTS ON YOUR SOURCE OF SUPPLY. FINALLY, YOUR WATER RIGHT MAY BE SUBJECT TO INDIAN RESERVED AND FEDERAL RESERVED WATER RIGHTS.

COMPLETE DETAILS REGARDING THE DNRC EXAMINATION RESULTS AND RELATED MATERIALS CAN BE REVIEWED AT THE OFFICE LOCATIONS IDENTIFIED IN THE DOCUMENT ENTITLED "NOTICE OF ENTRY OF TEMPORARY PRELIMINARY DECREE AND NOTICE OF AVAILABILITY."

SEE GENERAL FINDINGS OF FACT AND CONCLUSIONS OF LAW FOR FURTHER EXPLANATION OF YOUR CLAIMED WATER RIGHT. THESE FINDINGS CAN BE FOUND AS INDICATED IN THE DOCUMENT ENTITLED "NOTICE OF ENTRY OF TEMPORARY PRELIMINARY DECREE AND NOTICE OF AVAILABILITY." IF YOU NEED OBJECTION FORMS, OR HAVE QUESTIONS ABOUT WATER COURT PROCEDURES OR CHANGES TO YOUR RIGHT, YOU CAN CONTACT THE WATER COURT BY CALLING 1-800-624-3270 (WITHIN MONTANA ONLY) OR 1-406-586-4364, OR BY WRITING TO P.O. BOX 879, BOZEMAN MT 59771-0879.

TEMPORARY PRELIMINARY DECREE
SOUTH END SUBBASIN - BITTERROOT RIVER
BASIN 76H
ABSTRACT OF WATER RIGHT CLAIM

WATER*RIGHT*NUMBER*76H*-W-107749-00

IMPORTANT NOTICE

YOUR WATER RIGHT AS SHOWN ON THIS ABSTRACT MAY HAVE CHANGES FROM YOUR WATER RIGHT AS CLAIMED OR AMENDED. AN ASTERISK (*) HAS BEEN PLACED NEXT TO EACH ITEM CHANGED BY THE DEPARTMENT OF NATURAL RESOURCES AND CONSERVATION (DNRC) DURING THE EXAMINATION PROCESS. THESE CHANGES ARE AUTHORIZED BY THE MONTANA WATER COURT OR THE WATER RIGHT CLAIM EXAMINATION RULES AS ADOPTED BY THE MONTANA SUPREME COURT.

OBJECTIONS MAY BE FILED ACCORDING TO THE PROCEDURES OUTLINED IN THE DOCUMENT ENTITLED "NOTICE OF ENTRY OF TEMPORARY PRELIMINARY DECREE AND NOTICE OF AVAILABILITY." UNLESS OBJECTED TO OR CALLED IN ON MOTION OF THE MONTANA WATER COURT IN THIS DECREE OR IN THE PRELIMINARY DECREE, THE ELEMENTS OF THIS CLAIMED WATER RIGHT WILL APPEAR IN THE FINAL DECREE AS SHOWN ON THIS ABSTRACT. (SEE SECTION 85-2-233, MONTANA CODE ANNOTATED.)

OWNERS: LOWRY, JR TIMOTHY G TRUSTEE
ROMBO RANCH
WEST FORK RD
DARBY MT 59829

PURPOSE (USE): STOCK

SOURCE: ROMBO CREEK
SOURCE TYPE: SURFACE WATER

PRIORITY DATE: JUNE 01, 1897
TYPE OF HISTORICAL RIGHT: FILED

* FLOW RATE: NO FLOW RATE HAS BEEN DECREED BECAUSE THIS USE CONSISTS OF STOCK DRINKING DIRECTLY FROM THE SOURCE, OR FROM A DITCH SYSTEM.

* VOLUME: THIS WATER RIGHT INCLUDES THE AMOUNT OF WATER CONSUMPTIVELY USED FOR STOCK WATERING PURPOSES AT THE RATE OF 30 GALLONS PER DAY PER ANIMAL UNIT. ANIMAL UNITS SHALL BE BASED ON REASONABLE CARRYING CAPACITY AND HISTORICAL USE OF THE AREA SERVICED BY THIS WATER SOURCE.

PERIOD OF USE: JANUARY 01 TO DECEMBER 31

* POINT OF DIVERSION AND MEANS OF DIVERSION:

	LOT	BLK	QTR	SEC	SEC	TWP	RGE	COUNTY	MEANS
01			SESENE	11	01S	22W		RAVALLI	HEADGATE
02			SENWNE	11	01S	22W		RAVALLI	HEADGATE
03			NE	11	01S	22W		RAVALLI	DIRECT FROM SOURCE

DITCH NAME FOR DIVERSION NO. 01 IS:
TROLLOPE A DITCH

DITCH NAME FOR DIVERSION NO. 02 IS:
TROLLOPE B DITCH

PLACE OF USE FOR STOCK:

	ACRES	LOT	BLK	QTR	SEC	SEC	TWP	RGE	COUNTY
001				NE	11		01S	22W	RAVALLI

TEMPORARY PRELIMINARY DECREE
SOUTH END SUBBASIN - BITTERROOT RIVER
BASIN 76H
ABSTRACT OF WATER RIGHT CLAIM

WATER*RIGHT*NUMBER*76H*-W-107749-00* (CONTINUED)

REMARKS CONTINUED:

REMARKS:

THE WATER RIGHTS LISTED FOLLOWING THIS STATEMENT ARE MULTIPLE USES OF THE SAME RIGHT. THE USE OF THIS RIGHT FOR SEVERAL PURPOSES DOES NOT INCREASE THE EXTENT OF THE WATER RIGHT, RATHER IT DECREES THE RIGHT TO ALTERNATE AND EXCHANGE THE USE (PURPOSE) OF THE WATER IN ACCORD WITH HISTORICAL PRACTICES. W107749-00, W107750-00.

****
* THE DNRC EXAMINATION OF THIS CLAIM FOUND NO SIGNIFICANT FACTS, *
* DATA, OR ISSUES TO REPORT TO THE WATER COURT. *
****

A BETTER UNDERSTANDING OF YOUR CLAIMED WATER RIGHT CAN BE OBTAINED BY COMPARING YOUR RIGHT WITH OTHER CLAIMS IN THE BASIN. FOR EXAMPLE, COMPARE PRIORITY DATES, FLOW RATES, VOLUMES, OR ACRES IRRIGATED. ALSO, YOUR WATER RIGHT MAY BE SUBJECT TO WATER RIGHTS IN ADJOINING BASINS OR SUBBASINS AS WELL AS BEING SUBJECT TO OTHER RIGHTS ON YOUR SOURCE OF SUPPLY. FINALLY, YOUR WATER RIGHT MAY BE SUBJECT TO INDIAN RESERVED AND FEDERAL RESERVED WATER RIGHTS.

COMPLETE DETAILS REGARDING THE DNRC EXAMINATION RESULTS AND RELATED MATERIALS CAN BE REVIEWED AT THE OFFICE LOCATIONS IDENTIFIED IN THE DOCUMENT ENTITLED "NOTICE OF ENTRY OF TEMPORARY PRELIMINARY DECREE AND NOTICE OF AVAILABILITY."

SEE GENERAL FINDINGS OF FACT AND CONCLUSIONS OF LAW FOR FURTHER EXPLANATION OF YOUR CLAIMED WATER RIGHT. THESE FINDINGS CAN BE FOUND AS INDICATED IN THE DOCUMENT ENTITLED "NOTICE OF ENTRY OF TEMPORARY PRELIMINARY DECREE AND NOTICE OF AVAILABILITY." IF YOU NEED OBJECTION FORMS, OR HAVE QUESTIONS ABOUT WATER COURT PROCEDURES OR CHANGES TO YOUR RIGHT, YOU CAN CONTACT THE WATER COURT BY CALLING 1-800-624-3270 (WITHIN MONTANA ONLY) OR 1-406-586-4364, OR BY WRITING TO P.O. BOX 879, BOZEMAN MT 59771-0879.

TEMPORARY PRELIMINARY DECREE
SOUTH END SUBBASIN - BITTERROOT RIVER
BASIN 76H
ABSTRACT OF WATER RIGHT CLAIM

WATER*RIGHT*NUMBER*76H*-W-107750-00

IMPORTANT NOTICE

YOUR WATER RIGHT AS SHOWN ON THIS ABSTRACT MAY HAVE CHANGES FROM YOUR WATER RIGHT AS CLAIMED OR AMENDED. AN ASTERISK (*) HAS BEEN PLACED NEXT TO EACH ITEM CHANGED BY THE DEPARTMENT OF NATURAL RESOURCES AND CONSERVATION (DNRC) DURING THE EXAMINATION PROCESS. THESE CHANGES ARE AUTHORIZED BY THE MONTANA WATER COURT OR THE WATER RIGHT CLAIM EXAMINATION RULES AS ADOPTED BY THE MONTANA SUPREME COURT.

OBJECTIONS MAY BE FILED ACCORDING TO THE PROCEDURES OUTLINED IN THE DOCUMENT ENTITLED "NOTICE OF ENTRY OF TEMPORARY PRELIMINARY DECREE AND NOTICE OF AVAILABILITY." UNLESS OBJECTED TO OR CALLED IN ON MOTION OF THE MONTANA WATER COURT IN THIS DECREE OR IN THE PRELIMINARY DECREE, THE ELEMENTS OF THIS CLAIMED WATER RIGHT WILL APPEAR IN THE FINAL DECREE AS SHOWN ON THIS ABSTRACT. (SEE SECTION 85-2-233, MONTANA CODE ANNOTATED.)

OWNERS: LOWRY, JR TIMOTHY G TRUSTEE
ROMBO RANCH
WEST FORK RD
DARBY MT 59829

PURPOSE (USE): IRRIGATION
TYPE OF IRRIGATION SYSTEM: FLOOD

SOURCE: ROMBO CREEK
SOURCE TYPE: SURFACE WATER

PRIORITY DATE: JUNE 01, 1897
TYPE OF HISTORICAL RIGHT: FILED

* FLOW RATE: 2.27 CFS

THE FLOW RATE OF THIS WATER RIGHT HAS BEEN REDUCED TO THE 17 GPM PER ACRE GUIDELINE. THE FLOW RATE MAY BE CONTESTED BY PROPER OBJECTION.

* VOLUME: THE TOTAL VOLUME OF THIS WATER RIGHT SHALL NOT EXCEED THE AMOUNT PUT TO HISTORICAL AND BENEFICIAL USE.

CLIMATIC AREA: 4

MAXIMUM ACRES: 60.00

PERIOD OF USE: JANUARY 01 TO DECEMBER 31

POINT OF DIVERSION AND MEANS OF DIVERSION:

	LOT	BLK	QTR	SEC	SEC	TWP	RGE	COUNTY	MEANS
01			SESENE	11	01S	22W		RAVALLI	HEADGATE
02			SENWNE	11	01S	22W		RAVALLI	HEADGATE

DITCH NAME FOR DIVERSION NO. 01 IS:
TROLLOPE A DITCH

DITCH NAME FOR DIVERSION NO. 02 IS:
TROLLOPE B DITCH

* PLACE OF USE FOR IRRIGATION:

TEMPORARY PRELIMINARY DECREE
SOUTH END SUBBASIN - BITTERROOT RIVER
BASIN 76H
ABSTRACT OF WATER RIGHT CLAIM

WATER*RIGHT*NUMBER*76H*-W-107750-00*(CONTINUED)

PLACE OF USE CONTINUED:

	ACRES	LOT	BLK	QTR SEC	SEC	TWP	RGE	COUNTY
001	25.00			NENE	11	01S	22W	RAVALLI
002	25.00			NWNE	11	01S	22W	RAVALLI
003	7.00			NESWNE	11	01S	22W	RAVALLI
004	3.00			NWSENE	11	01S	22W	RAVALLI
TOTAL	60.00							

REMARKS:

THE WATER RIGHTS LISTED FOLLOWING THIS STATEMENT ARE MULTIPLE USES OF THE SAME RIGHT. THE USE OF THIS RIGHT FOR SEVERAL PURPOSES DOES NOT INCREASE THE EXTENT OF THE WATER RIGHT. RATHER IT DECREES THE RIGHT TO ALTERNATE AND EXCHANGE THE USE (PURPOSE) OF THE WATER IN ACCORD WITH HISTORICAL PRACTICES. W107749-00, W107750-00.

****
* THE FOLLOWING ISSUES WERE IDENTIFIED BY THE DNRC DURING ITS EXAMINATION OF THIS WATER RIGHT CLAIM. THESE ISSUES MAY REMAIN UNRESOLVED IF NO OBJECTIONS ARE FILED.
*
* FLOW RATE MAY REQUIRE MODIFICATION BASED ON RESOLUTION OF MAXIMUM ACRES ISSUE.
*
* THE CLAIMED PERIOD OF USE EXCEEDS THE USUAL GROWING SEASON FOR THIS CLIMATIC AREA WHICH IS APRIL 20 TO OCTOBER 10.
*
* THE RAVALLI COUNTY WATER RESOURCES SURVEY (1958) APPEARS TO INDICATE 42.00 ACRES IRRIGATED. A DESCRIPTION OF THESE ACRES IS IN THE CLAIM FILE.
*
* USDA AERIAL PHOTOGRAPH NO. 179-99, DATED 08/02/79, APPEARS TO INDICATE 41.00 ACRES IRRIGATED. A DESCRIPTION OF THESE ACRES IS IN THE CLAIM FILE.
*
****

A BETTER UNDERSTANDING OF YOUR CLAIMED WATER RIGHT CAN BE OBTAINED BY COMPARING YOUR RIGHT WITH OTHER CLAIMS IN THE BASIN. FOR EXAMPLE, COMPARE PRIORITY DATES, FLOW RATES, VOLUMES, OR ACRES IRRIGATED. ALSO, YOUR WATER RIGHT MAY BE SUBJECT TO WATER RIGHTS IN ADJOINING BASINS OR SUBBASINS AS WELL AS BEING SUBJECT TO OTHER RIGHTS ON YOUR SOURCE OF SUPPLY. FINALLY, YOUR WATER RIGHT MAY BE SUBJECT TO INDIAN RESERVED AND FEDERAL RESERVED WATER RIGHTS.

COMPLETE DETAILS REGARDING THE DNRC EXAMINATION RESULTS AND RELATED MATERIALS CAN BE REVIEWED AT THE OFFICE LOCATIONS IDENTIFIED IN THE DOCUMENT ENTITLED "NOTICE OF ENTRY OF TEMPORARY PRELIMINARY DECREE AND NOTICE OF AVAILABILITY."

TEMPORARY PRELIMINARY DECREE
SOUTH END SUBBASIN - BITTERROOT RIVER
BASIN 76H
ABSTRACT OF WATER RIGHT CLAIM

WATER*RIGHT*NUMBER*76H*-W-107750-00*(CONTINUED)

SEE GENERAL FINDINGS OF FACT AND CONCLUSIONS OF LAW FOR FURTHER EXPLANATION OF YOUR CLAIMED WATER RIGHT. THESE FINDINGS CAN BE FOUND AS INDICATED IN THE DOCUMENT ENTITLED "NOTICE OF ENTRY OF TEMPORARY PRELIMINARY DECREE AND NOTICE OF AVAILABILITY." IF YOU NEED OBJECTION FORMS, OR HAVE QUESTIONS ABOUT WATER COURT PROCEDURES OR CHANGES TO YOUR RIGHT, YOU CAN CONTACT THE WATER COURT BY CALLING 1-800-624-3270 (WITHIN MONTANA ONLY) OR 1-406-586-4364, OR BY WRITING TO P.O. BOX 879, BOZEMAN MT 59771-0879.

TEMPORARY PRELIMINARY DECREE
SOUTH END SUBBASIN - BITTERROOT RIVER
BASIN 76H
ABSTRACT OF WATER RIGHT CLAIM

WATER RIGHT NUMBER 76H -W-107836-00

IMPORTANT NOTICE

YOUR WATER RIGHT AS SHOWN ON THIS ABSTRACT MAY HAVE CHANGES FROM YOUR WATER RIGHT AS CLAIMED OR AMENDED. AN ASTERISK (*) HAS BEEN PLACED NEXT TO EACH ITEM CHANGED BY THE DEPARTMENT OF NATURAL RESOURCES AND CONSERVATION (DNRC) DURING THE EXAMINATION PROCESS. THESE CHANGES ARE AUTHORIZED BY THE MONTANA WATER COURT OR THE WATER RIGHT CLAIM EXAMINATION RULES AS ADOPTED BY THE MONTANA SUPREME COURT.

OBJECTIONS MAY BE FILED ACCORDING TO THE PROCEDURES OUTLINED IN THE DOCUMENT ENTITLED "NOTICE OF ENTRY OF TEMPORARY PRELIMINARY DECREE AND NOTICE OF AVAILABILITY." UNLESS OBJECTED TO OR CALLED IN ON MOTION OF THE MONTANA WATER COURT IN THIS DECREE OR IN THE PRELIMINARY DECREE, THE ELEMENTS OF THIS CLAIMED WATER RIGHT WILL APPEAR IN THE FINAL DECREE AS SHOWN ON THIS ABSTRACT. (SEE SECTION 85-2-233, MONTANA CODE ANNOTATED.)

* OWNERS: OLIFF ELSIE M
PO BOX 118
DARBY MT 59829

PURPOSE (USE): DOMESTIC

SOURCE: CHRISTISEN CREEK
SOURCE TYPE: SURFACE WATER

* PRIORITY DATE: JUNE 29, 1905
TYPE OF HISTORICAL RIGHT: FILED

FLOW RATE: 12.50 GPM (.03 CFS)

VOLUME: 1.50 AF

(NUMBER OF HOUSEHOLDS: 1)

MAXIMUM ACRES: .25

PERIOD OF USE: JANUARY 01 TO DECEMBER 31

* POINT OF DIVERSION AND MEANS OF DIVERSION:

	LOT	BLK	QTR SEC	SEC	TWP	RGE	COUNTY	MEANS
01			NESWNE	08	01N	21W	RAVALLI	PIPELINE

PLACE OF USE FOR DOMESTIC:

	ACRES	LOT	BLK	QTR SEC	SEC	TWP	RGE	COUNTY
001	.25			NWSENE	08	01N	21W	RAVALLI
TOTAL	.25							

***

TEMPORARY PRELIMINARY DECREE
SOUTH END SUBBASIN - BITTERROOT RIVER
BASIN 76H
ABSTRACT OF WATER RIGHT CLAIM

WATER*RIGHT*NUMBER*76H*-W-107836-00*(CONTINUED)

REMARKS CONTINUED:

```
*                                                                              *
*         THE PRIORITY DATE IS QUESTIONABLE. THE DOMESTIC USE                  *
*         QUESTIONNAIRE, DATED 04/23/90, STATES THAT WATER FROM                *
*         CHRISTISEN CREEK WAS FIRST USED ON THE CLAIMED PLACE                 *
*         OF USE IN 1972.                                                      *
*                                                                              *
*                                                                              *
********************************************************************************
```

A BETTER UNDERSTANDING OF YOUR CLAIMED WATER RIGHT CAN BE OBTAINED BY COMPARING YOUR RIGHT WITH OTHER CLAIMS IN THE BASIN. FOR EXAMPLE, COMPARE PRIORITY DATES, FLOW RATES, VOLUMES, OR ACRES IRRIGATED. ALSO, YOUR WATER RIGHT MAY BE SUBJECT TO WATER RIGHTS IN ADJOINING BASINS OR SUBBASINS AS WELL AS BEING SUBJECT TO OTHER RIGHTS ON YOUR SOURCE OF SUPPLY. FINALLY, YOUR WATER RIGHT MAY BE SUBJECT TO INDIAN RESERVED AND FEDERAL RESERVED WATER RIGHTS.

COMPLETE DETAILS REGARDING THE DNRC EXAMINATION RESULTS AND RELATED MATERIALS CAN BE REVIEWED AT THE OFFICE LOCATIONS IDENTIFIED IN THE DOCUMENT ENTITLED "NOTICE OF ENTRY OF TEMPORARY PRELIMINARY DECREE AND NOTICE OF AVAILABILITY."

SEE GENERAL FINDINGS OF FACT AND CONCLUSIONS OF LAW FOR FURTHER EXPLANATION OF YOUR CLAIMED WATER RIGHT. THESE FINDINGS CAN BE FOUND AS INDICATED IN THE DOCUMENT ENTITLED "NOTICE OF ENTRY OF TEMPORARY PRELIMINARY DECREE AND NOTICE OF AVAILABILITY." IF YOU NEED OBJECTION FORMS, OR HAVE QUESTIONS ABOUT WATER COURT PROCEDURES OR CHANGES TO YOUR RIGHT, YOU CAN CONTACT THE WATER COURT BY CALLING 1-800-624-3270 (WITHIN MONTANA ONLY) OR 1-406-586-4364, OR BY WRITING TO P.O. BOX 879, BOZEMAN MT 59771-0879.

TEMPORARY PRELIMINARY DECREE
SOUTH END SUBBASIN - BITTERROOT RIVER

TEMPORARY PRELIMINARY DECREE
SOUTH END SUBBASIN - BITTERROOT RIVER
BASIN 76H
ABSTRACT OF WATER RIGHT CLAIM

WATER*RIGHT*NUMBER*76H*-W-107850-00

IMPORTANT NOTICE

YOUR WATER RIGHT AS SHOWN ON THIS ABSTRACT MAY HAVE CHANGES FROM YOUR WATER RIGHT AS CLAIMED OR AMENDED. AN ASTERISK (*) HAS BEEN PLACED NEXT TO EACH ITEM CHANGED BY THE DEPARTMENT OF NATURAL RESOURCES AND CONSERVATION (DNRC) DURING THE EXAMINATION PROCESS. THESE CHANGES ARE AUTHORIZED BY THE MONTANA WATER COURT OR THE WATER RIGHT CLAIM EXAMINATION RULES AS ADOPTED BY THE MONTANA SUPREME COURT.

OBJECTIONS MAY BE FILED ACCORDING TO THE PROCEDURES OUTLINED IN THE DOCUMENT ENTITLED "NOTICE OF ENTRY OF TEMPORARY PRELIMINARY DECREE AND NOTICE OF AVAILABILITY." UNLESS OBJECTED TO OR CALLED IN ON MOTION OF THE MONTANA WATER COURT IN THIS DECREE OR IN THE PRELIMINARY DECREE, THE ELEMENTS OF THIS CLAIMED WATER RIGHT WILL APPEAR IN THE FINAL DECREE AS SHOWN ON THIS ABSTRACT. (SEE SECTION 85-2-233, MONTANA CODE ANNOTATED.)

OWNERS: BOWLES KAYDELL
BOX 58
DARBY MT 59829

BOWLES ELAINE
BOX 58
DARBY MT 59829

PARMENTER PHYLLIS
BOX 58
DARBY MT 59829

ASHCRAFT HERBERT N
TIN CUP RD
DARBY MT 59829

ASHCRAFT LAUREL A
TIN CUP RD
DARBY MT 59829

TRANSFER PROCESSED TO ADD NEW OWNERS. THE WATER RIGHT WILL BE SPLIT INTO SEPARATE OWNERSHIPS AFTER FINAL DECREE.

PURPOSE (USE): IRRIGATION
TYPE OF IRRIGATION SYSTEM: FLOOD

SOURCE: BUNKHOUSE CREEK
SOURCE TYPE: SURFACE WATER

WASTE AND SEEPAGE FROM BUNKHOUSE CREEK

PRIORITY DATE: AUGUST 24, 1940
TYPE OF HISTORICAL RIGHT: FILED

* FLOW RATE: 1.73 CFS

THE FLOW RATE OF THIS WATER RIGHT HAS BEEN REDUCED TO THE 17 GPM PER ACRE GUIDELINE. THE FLOW RATE MAY BE CONTESTED BY PROPER OBJECTION.

* VOLUME: THE TOTAL VOLUME OF THIS WATER RIGHT SHALL NOT EXCEED THE AMOUNT PUT TO HISTORICAL AND BENEFICIAL USE.

CLIMATIC AREA: 3

TEMPORARY PRELIMINARY DECREE
SOUTH END SUBBASIN - BITTERROOT RIVER
BASIN 76H
ABSTRACT OF WATER RIGHT CLAIM

WATER*RIGHT*NUMBER*76H*-W-107850-00* (CONTINUED)

MAX ACRES CONTINUED:

MAXIMUM ACRES: 45.58

PERIOD OF USE: MAY 01 TO OCTOBER 04

* POINT OF DIVERSION AND MEANS OF DIVERSION:

	LOT	BLK	QTR SEC	SEC	TWP	RGE	COUNTY	MEANS
01			NWNWNE	10	03N	21W	RAVALLI	HEADGATE

* PLACE OF USE FOR IRRIGATION:

	ACRES	LOT	BLK	QTR SEC	SEC	TWP	RGE	COUNTY
001	45.58			N2NE	10	03N	21W	RAVALLI
TOTAL	45.58							

REMARKS:

THE WATER RIGHTS FOLLOWING THIS STATEMENT ARE SUPPLEMENTAL WHICH MEANS THE RIGHTS HAVE OVERLAPPING PLACES OF USE. THE RIGHTS CAN BE COMBINED TO IRRIGATE ONLY OVERLAPPING PARCELS OF THE CLAIMANT'S TOTAL 45.58 ACRES. EACH RIGHT IS LIMITED TO THE FLOW RATE AND PLACE OF USE OF THAT INDIVIDUAL RIGHT. THE SUM TOTAL VOLUME OF THESE WATER RIGHTS SHALL NOT EXCEED THE AMOUNT PUT TO HISTORICAL AND BENEFICIAL USE. W107850-00, W107851-00.

NOTICE OF WATER RIGHT TRANSFER RECEIVED 02/12/88.

****
* THE FOLLOWING ISSUES WERE IDENTIFIED BY THE DNRC DURING ITS *
* EXAMINATION OF THIS WATER RIGHT CLAIM. THESE ISSUES MAY REMAIN *
* UNRESOLVED IF NO OBJECTIONS ARE FILED. *
*
*
*
* THE WATER RIGHTS LISTED FOLLOWING THIS STATEMENT WERE *
* FILED BY DIFFERENT PARTIES WHO CLAIM OVERLAPPING *
* PLACES OF USE. W029208-00, W107850-00, W107851-00. *
*
*
****

A BETTER UNDERSTANDING OF YOUR CLAIMED WATER RIGHT CAN BE OBTAINED BY COMPARING YOUR RIGHT WITH OTHER CLAIMS IN THE BASIN. FOR EXAMPLE, COMPARE PRIORITY DATES, FLOW RATES, VOLUMES, OR ACRES IRRIGATED. ALSO, YOUR WATER RIGHT MAY BE SUBJECT TO WATER RIGHTS IN ADJOINING BASINS OR SUBBASINS AS WELL AS BEING SUBJECT TO OTHER RIGHTS ON YOUR SOURCE OF SUPPLY. FINALLY, YOUR WATER RIGHT MAY BE SUBJECT TO INDIAN RESERVED AND FEDERAL RESERVED WATER RIGHTS.

COMPLETE DETAILS REGARDING THE DNRC EXAMINATION RESULTS AND RELATED MATERIALS CAN BE REVIEWED AT THE OFFICE LOCATIONS IDENTIFIED IN THE DOCUMENT ENTITLED "NOTICE OF ENTRY OF TEMPORARY PRELIMINARY DECREE AND NOTICE OF AVAILABILITY."

TEMPORARY PRELIMINARY DECREE
SOUTH END SUBBASIN - BITTERROOT RIVER
BASIN 76H
ABSTRACT OF WATER RIGHT CLAIM

WATER*RIGHT*NUMBER*76H*-W-107850-00*(CONTINUED)

SEE GENERAL FINDINGS OF FACT AND CONCLUSIONS OF LAW FOR FURTHER EXPLANATION OF YOUR CLAIMED WATER RIGHT. THESE FINDINGS CAN BE FOUND AS INDICATED IN THE DOCUMENT ENTITLED "NOTICE OF ENTRY OF TEMPORARY PRELIMINARY DECREE AND NOTICE OF AVAILABILITY." IF YOU NEED OBJECTION FORMS, OR HAVE QUESTIONS ABOUT WATER COURT PROCEDURES OR CHANGES TO YOUR RIGHT, YOU CAN CONTACT THE WATER COURT BY CALLING 1-800-624-3270 (WITHIN MONTANA ONLY) OR 1-406-586-4364, OR BY WRITING TO P.O. BOX 879, BOZEMAN MT 59771-0879.

TEMPORARY PRELIMINARY DECREE
SOUTH END SUBBASIN - BITTERROOT RIVER
BASIN 76H
ABSTRACT OF WATER RIGHT CLAIM

WATER*RIGHT*NUMBER*76H*-W-107851-00

IMPORTANT NOTICE

YOUR WATER RIGHT AS SHOWN ON THIS ABSTRACT MAY HAVE CHANGES FROM YOUR WATER RIGHT AS CLAIMED OR AMENDED. AN ASTERISK (*) HAS BEEN PLACED NEXT TO EACH ITEM CHANGED BY THE DEPARTMENT OF NATURAL RESOURCES AND CONSERVATION (DNRC) DURING THE EXAMINATION PROCESS. THESE CHANGES ARE AUTHORIZED BY THE MONTANA WATER COURT OR THE WATER RIGHT CLAIM EXAMINATION RULES AS ADOPTED BY THE MONTANA SUPREME COURT.

OBJECTIONS MAY BE FILED ACCORDING TO THE PROCEDURES OUTLINED IN THE DOCUMENT ENTITLED "NOTICE OF ENTRY OF TEMPORARY PRELIMINARY DECREE AND NOTICE OF AVAILABILITY." UNLESS OBJECTED TO OR CALLED IN ON MOTION OF THE MONTANA WATER COURT IN THIS DECREE OR IN THE PRELIMINARY DECREE, THE ELEMENTS OF THIS CLAIMED WATER RIGHT WILL APPEAR IN THE FINAL DECREE AS SHOWN ON THIS ABSTRACT. (SEE SECTION 85-2-233, MONTANA CODE ANNOTATED.)

OWNERS: BOWLES ELAINE
BOX 58
DARBY MT 59829

BOWLES KAYDELL
BOX 58
DARBY MT 59829

PARMENTER PHYLLIS
BOX 58
DARBY MT 59829

ASHCRAFT HERBERT N
TIN CUP ROAD
DARBY MT 59829

ASHCRAFT LAUREL A
TIN CUP ROAD
DARBY MT 59829

TRANSFER PROCESSED TO ADD NEW OWNERS. THE WATER RIGHT WILL BE SPLIT INTO SEPARATE OWNERSHIPS AFTER FINAL DECREE.

PURPOSE (USE): IRRIGATION
TYPE OF IRRIGATION SYSTEM: FLOOD

SOURCE: TIN CUP CREEK
SOURCE TYPE: SURFACE WATER

PRIORITY DATE: APRIL 01, 1884
TYPE OF HISTORICAL RIGHT: DECREED

FLOW RATE: 1.00 CFS

* VOLUME: THE TOTAL VOLUME OF THIS WATER RIGHT SHALL NOT EXCEED THE AMOUNT PUT TO HISTORICAL AND BENEFICIAL USE.

CLIMATIC AREA: 3

MAXIMUM ACRES: 45.58

PERIOD OF USE: MAY 01 TO OCTOBER 04

* POINT OF DIVERSION AND MEANS OF DIVERSION:

TEMPORARY PRELIMINARY DECREE
SOUTH END SUBBASIN - BITTERROOT RIVER
BASIN 76H
ABSTRACT OF WATER RIGHT CLAIM

WATER RIGHT NUMBER 76H -W-107851-00 (CONTINUED)

POINT OF DIVERSION CONTINUED:

	LOT	BLK	QTR SEC	SEC	TWP	RGE	COUNTY	MEANS
01			SWNESW	22	03N	21W	RAVALLI	HEADGATE

MCQUIRK CREEK IS USED AS A NATURAL CARRIER TO CONVEY WATER DIVERTED FROM TIN CUP CREEK TO A SECONDARY POINT OF DIVERSION IN THE SESENE SEC 15 TWP 03N RGE 21W RAVALLI COUNTY.

DITCH NAME: MILL DITCH

* PLACE OF USE FOR IRRIGATION:

	ACRES	LOT	BLK	QTR SEC	SEC	TWP	RGE	COUNTY
001	45.58			N2NE	10	03N	21W	RAVALLI
TOTAL	45.58							

REMARKS:

THE WATER RIGHTS FOLLOWING THIS STATEMENT ARE SUPPLEMENTAL WHICH MEANS THE RIGHTS HAVE OVERLAPPING PLACES OF USE. THE RIGHTS CAN BE COMBINED TO IRRIGATE ONLY OVERLAPPING PARCELS OF THE CLAIMANT'S TOTAL 45.58 ACRES. EACH RIGHT IS LIMITED TO THE FLOW RATE AND PLACE OF USE OF THAT INDIVIDUAL RIGHT. THE SUM TOTAL VOLUME OF THESE WATER RIGHTS SHALL NOT EXCEED THE AMOUNT PUT TO HISTORICAL AND BENEFICIAL USE. W107850-00, W107851-00.

NOTICE OF WATER RIGHT TRANSFER RECEIVED 02/12/88.

****
* THE FOLLOWING ISSUES WERE IDENTIFIED BY THE DNRC DURING ITS EXAMINATION OF THIS WATER RIGHT CLAIM. THESE ISSUES MAY REMAIN UNRESOLVED IF NO OBJECTIONS ARE FILED. *
*
* THE WATER RIGHTS LISTED FOLLOWING THIS STATEMENT WERE FILED BY DIFFERENT PARTIES WHO CLAIM OVERLAPPING PLACES OF USE. W029208-00, W107850-00, W107851-00. *
****

A BETTER UNDERSTANDING OF YOUR CLAIMED WATER RIGHT CAN BE OBTAINED BY COMPARING YOUR RIGHT WITH OTHER CLAIMS IN THE BASIN. FOR EXAMPLE, COMPARE PRIORITY DATES, FLOW RATES, VOLUMES, OR ACRES IRRIGATED. ALSO, YOUR WATER RIGHT MAY BE SUBJECT TO WATER RIGHTS IN ADJOINING BASINS OR SUBBASINS AS WELL AS BEING SUBJECT TO OTHER RIGHTS ON YOUR SOURCE OF SUPPLY. FINALLY, YOUR WATER RIGHT MAY BE SUBJECT TO INDIAN RESERVED AND FEDERAL RESERVED WATER RIGHTS.

COMPLETE DETAILS REGARDING THE DNRC EXAMINATION RESULTS AND RELATED MATERIALS CAN BE REVIEWED AT THE OFFICE LOCATIONS IDENTIFIED IN THE DOCUMENT ENTITLED "NOTICE OF ENTRY OF TEMPORARY PRELIMINARY DECREE AND NOTICE OF AVAILABILITY."

TEMPORARY PRELIMINARY DECREE
SOUTH END SUBBASIN - BITTERROOT RIVER
BASIN 76H
ABSTRACT OF WATER RIGHT CLAIM

WATER*RIGHT*NUMBER*76H*-W-107851-00*(CONTINUED)

SEE GENERAL FINDINGS OF FACT AND CONCLUSIONS OF LAW FOR FURTHER EXPLANATION OF YOUR CLAIMED WATER RIGHT. THESE FINDINGS CAN BE FOUND AS INDICATED IN THE DOCUMENT ENTITLED "NOTICE OF ENTRY OF TEMPORARY PRELIMINARY DECREE AND NOTICE OF AVAILABILITY." IF YOU NEED OBJECTION FORMS, OR HAVE QUESTIONS ABOUT WATER COURT PROCEDURES OR CHANGES TO YOUR RIGHT, YOU CAN CONTACT THE WATER COURT BY CALLING 1-800-624-3270 (WITHIN MONTANA ONLY) OR 1-406-586-4364, OR BY WRITING TO P.O. BOX 879, BOZEMAN MT 59771-0879.

TEMPORARY PRELIMINARY DECREE
SOUTH END SUBBASIN - BITTERROOT RIVER

TEMPORARY PRELIMINARY DECREE
SOUTH END SUBBASIN - BITTERROOT RIVER
BASIN 76H
ABSTRACT OF WATER RIGHT CLAIM

WATER*RIGHT*NUMBER*76H*-W-107852-00

IMPORTANT NOTICE

YOUR WATER RIGHT AS SHOWN ON THIS ABSTRACT MAY HAVE CHANGES FROM YOUR WATER RIGHT AS CLAIMED OR AMENDED. AN ASTERISK (*) HAS BEEN PLACED NEXT TO EACH ITEM CHANGED BY THE DEPARTMENT OF NATURAL RESOURCES AND CONSERVATION (DNRC) DURING THE EXAMINATION PROCESS. THESE CHANGES ARE AUTHORIZED BY THE MONTANA WATER COURT OR THE WATER RIGHT CLAIM EXAMINATION RULES AS ADOPTED BY THE MONTANA SUPREME COURT.

OBJECTIONS MAY BE FILED ACCORDING TO THE PROCEDURES OUTLINED IN THE DOCUMENT ENTITLED "NOTICE OF ENTRY OF TEMPORARY PRELIMINARY DECREE AND NOTICE OF AVAILABILITY." UNLESS OBJECTED TO OR CALLED IN ON MOTION OF THE MONTANA WATER COURT IN THIS DECREE OR IN THE PRELIMINARY DECREE, THE ELEMENTS OF THIS CLAIMED WATER RIGHT WILL APPEAR IN THE FINAL DECREE AS SHOWN ON THIS ABSTRACT. (SEE SECTION 85-2-233, MONTANA CODE ANNOTATED.)

OWNERS: GASPER ELIZABETH J
5959 CAMINO TASSAJARRA RD
PLEASANTON CA 94588

GREENUP CLEM
PO BOX 148
DARBY MT 59829

GREENUP PAULINE
PO BOX 148
DARBY MT 59829

TRANSFER PROCESSED TO ADD NEW OWNERS. THE WATER RIGHT WILL BE SPLIT INTO SEPARATE OWNERSHIPS AFTER FINAL DECREE.

PURPOSE (USE): STOCK

SOURCE: TIN CUP CREEK
SOURCE TYPE: SURFACE WATER

PRIORITY DATE: MAY 01, 1886
TYPE OF HISTORICAL RIGHT: DECREED

* FLOW RATE: NO FLOW RATE HAS BEEN DECREED BECAUSE THIS USE CONSISTS OF STOCK DRINKING DIRECTLY FROM THE SOURCE, OR FROM A DITCH SYSTEM.

* VOLUME: THIS WATER RIGHT INCLUDES THE AMOUNT OF WATER CONSUMPTIVELY USED FOR STOCK WATERING PURPOSES AT THE RATE OF 30 GALLONS PER DAY PER ANIMAL UNIT. ANIMAL UNITS SHALL BE BASED ON REASONABLE CARRYING CAPACITY AND HISTORICAL USE OF THE AREA SERVICED BY THIS WATER SOURCE.

PERIOD OF USE: JANUARY 01 TO DECEMBER 31

* POINT OF DIVERSION AND MEANS OF DIVERSION:

LOT	BLK	QTR SEC	SEC	TWP	RGE	COUNTY	MEANS
01		NWSWNE	23	03N	21W	RAVALLI	HEADGATE

TEMPORARY PRELIMINARY DECREE
04/11/94

TEMPORARY PRELIMINARY DECREE
SOUTH END SUBBASIN - BITTERROOT RIVER
BASIN 76H
ABSTRACT OF WATER RIGHT CLAIM

WATER*RIGHT*NUMBER*76H*-W-107852-00*(CONTINUED)

POINT OF DIVERSION CONTINUED:

DITCH NAME: SHOCKLEY-LOFTUS-COOPER DITCH

PLACE OF USE FOR STOCK:

	ACRES	LOT	BLK	QTR SEC	SEC	TWP	RGE	COUNTY
001				SENWSE	14	03N	21W	RAVALLI

REMARKS:

THE WATER RIGHTS LISTED FOLLOWING THIS STATEMENT ARE MULTIPLE USES OF THE SAME RIGHT. THE USE OF THIS RIGHT FOR SEVERAL PURPOSES DOES NOT INCREASE THE EXTENT OF THE WATER RIGHT. RATHER IT DECREES THE RIGHT TO ALTERNATE AND EXCHANGE THE USE (PURPOSE) OF THE WATER IN ACCORD WITH HISTORICAL PRACTICES. W107852-00, W107853-00.

NOTICE OF WATER RIGHT TRANSFER RECEIVED 10/14/92.

NOTICE OF WATER RIGHT TRANSFER RECEIVED 02/03/93.

****
* THE DNRC EXAMINATION OF THIS CLAIM FOUND NO SIGNIFICANT FACTS, *
* DATA, OR ISSUES TO REPORT TO THE WATER COURT. *
****

A BETTER UNDERSTANDING OF YOUR CLAIMED WATER RIGHT CAN BE OBTAINED BY COMPARING YOUR RIGHT WITH OTHER CLAIMS IN THE BASIN. FOR EXAMPLE, COMPARE PRIORITY DATES, FLOW RATES, VOLUMES, OR ACRES IRRIGATED. ALSO, YOUR WATER RIGHT MAY BE SUBJECT TO WATER RIGHTS IN ADJOINING BASINS OR SUBBASINS AS WELL AS BEING SUBJECT TO OTHER RIGHTS ON YOUR SOURCE OF SUPPLY. FINALLY, YOUR WATER RIGHT MAY BE SUBJECT TO INDIAN RESERVED AND FEDERAL RESERVED WATER RIGHTS.

COMPLETE DETAILS REGARDING THE DNRC EXAMINATION RESULTS AND RELATED MATERIALS CAN BE REVIEWED AT THE OFFICE LOCATIONS IDENTIFIED IN THE DOCUMENT ENTITLED "NOTICE OF ENTRY OF TEMPORARY PRELIMINARY DECREE AND NOTICE OF AVAILABILITY."

SEE GENERAL FINDINGS OF FACT AND CONCLUSIONS OF LAW FOR FURTHER EXPLANATION OF YOUR CLAIMED WATER RIGHT. THESE FINDINGS CAN BE FOUND AS INDICATED IN THE DOCUMENT ENTITLED "NOTICE OF ENTRY OF TEMPORARY PRELIMINARY DECREE AND NOTICE OF AVAILABILITY." IF YOU NEED OBJECTION FORMS, OR HAVE QUESTIONS ABOUT WATER COURT PROCEDURES OR CHANGES TO YOUR RIGHT, YOU CAN CONTACT THE WATER COURT BY CALLING 1-800-624-3270 (WITHIN MONTANA ONLY) OR 1-406-586-4364, OR BY WRITING TO P.O. BOX 879, BOZEMAN MT 59771-0879.

TEMPORARY PRELIMINARY DECREE
SOUTH END SUBBASIN - BITTERROOT RIVER
BASIN 76H
ABSTRACT OF WATER RIGHT CLAIM

WATER*RIGHT*NUMBER*76H*-W-107853-00

IMPORTANT NOTICE

YOUR WATER RIGHT AS SHOWN ON THIS ABSTRACT MAY HAVE CHANGES FROM YOUR WATER RIGHT AS CLAIMED OR AMENDED. AN ASTERISK (*) HAS BEEN PLACED NEXT TO EACH ITEM CHANGED BY THE DEPARTMENT OF NATURAL RESOURCES AND CONSERVATION (DNRC) DURING THE EXAMINATION PROCESS. THESE CHANGES ARE AUTHORIZED BY THE MONTANA WATER COURT OR THE WATER RIGHT CLAIM EXAMINATION RULES AS ADOPTED BY THE MONTANA SUPREME COURT.

OBJECTIONS MAY BE FILED ACCORDING TO THE PROCEDURES OUTLINED IN THE DOCUMENT ENTITLED "NOTICE OF ENTRY OF TEMPORARY PRELIMINARY DECREE AND NOTICE OF AVAILABILITY." UNLESS OBJECTED TO OR CALLED IN ON MOTION OF THE MONTANA WATER COURT IN THIS DECREE OR IN THE PRELIMINARY DECREE, THE ELEMENTS OF THIS CLAIMED WATER RIGHT WILL APPEAR IN THE FINAL DECREE AS SHOWN ON THIS ABSTRACT. (SEE SECTION 85-2-233, MONTANA CODE ANNOTATED.)

OWNERS: GASPER ELIZABETH J
5959 CAMINO TASSAJARRA RD
PLEASANTON CA 94588

GREENUP CLEM
PO BOX 148
DARBY MT 59829

GREENUP PAULINE
PO BOX 148
DARBY MT 59829

PURPOSE (USE): IRRIGATION
TYPE OF IRRIGATION SYSTEM: FLOOD

SOURCE: TIN CUP CREEK
SOURCE TYPE: SURFACE WATER

PRIORITY DATE: MAY 01, 1886
TYPE OF HISTORICAL RIGHT: DECREED

FLOW RATE: 44.88 GPM (.10 CFS)

* VOLUME: THE TOTAL VOLUME OF THIS WATER RIGHT SHALL NOT EXCEED THE AMOUNT PUT TO HISTORICAL AND BENEFICIAL USE.

CLIMATIC AREA: 3

* MAXIMUM ACRES: 3.84

PERIOD OF USE: MAY 01 TO OCTOBER 04

* POINT OF DIVERSION AND MEANS OF DIVERSION:

	LOT	BLK	QTR SEC	SEC	TWP	RGE	COUNTY	MEANS
01			NWSWNE	23	03N	21W	RAVALLI	HEADGATE

DITCH NAME: SHOCKLEY-LOFTUS-COOPER DITCH

* PLACE OF USE FOR IRRIGATION:

	ACRES	LOT	BLK	QTR SEC	SEC	TWP	RGE	COUNTY
001	3.84			SENWSE	14	03N	21W	RAVALLI

TEMPORARY PRELIMINARY DECREE
SOUTH END SUBBASIN - BITTERROOT RIVER
BASIN 76H
ABSTRACT OF WATER RIGHT CLAIM

WATER*RIGHT*NUMBER*76H*-W-107853-00*(CONTINUED)

PLACE OF USE CONTINUED:

TOTAL ------3.84

REMARKS:

THE WATER RIGHTS LISTED FOLLOWING THIS STATEMENT ARE MULTIPLE USES OF THE SAME RIGHT. THE USE OF THIS RIGHT FOR SEVERAL PURPOSES DOES NOT INCREASE THE EXTENT OF THE WATER RIGHT. RATHER IT DECREES THE RIGHT TO ALTERNATE AND EXCHANGE THE USE (PURPOSE) OF THE WATER IN ACCORD WITH HISTORICAL PRACTICES. W107852-00, W107853-00.

NOTICE OF WATER RIGHT TRANSFER RECEIVED 10/14/92.

NOTICE OF WATER RIGHT TRANSFER RECEIVED 02/03/93.

****
* THE FOLLOWING ISSUES WERE IDENTIFIED BY THE DNRC DURING ITS *
* EXAMINATION OF THIS WATER RIGHT CLAIM. THESE ISSUES MAY REMAIN *
* UNRESOLVED IF NO OBJECTIONS ARE FILED. *
* *
* *
* *
* THE WATER RIGHTS LISTED FOLLOWING THIS STATEMENT ARE *
* FILED ON THE SAME FORMERLY DECREED WATER RIGHT. THE *
* SUM OF THE CLAIMED FLOW RATES EXCEEDS THE 32.00 *
* MINER'S INCHES DECREED IN CASE NO. 4964, RAVALLI *
* COUNTY. W105302-00, W107370-00, W107853-00, *
* W017849-00, W000781-00. *
* *
* *
****

A BETTER UNDERSTANDING OF YOUR CLAIMED WATER RIGHT CAN BE OBTAINED BY COMPARING YOUR RIGHT WITH OTHER CLAIMS IN THE BASIN. FOR EXAMPLE, COMPARE PRIORITY DATES, FLOW RATES, VOLUMES, OR ACRES IRRIGATED. ALSO, YOUR WATER RIGHT MAY BE SUBJECT TO WATER RIGHTS IN ADJOINING BASINS OR SUBBASINS AS WELL AS BEING SUBJECT TO OTHER RIGHTS ON YOUR SOURCE OF SUPPLY. FINALLY, YOUR WATER RIGHT MAY BE SUBJECT TO INDIAN RESERVED AND FEDERAL RESERVED WATER RIGHTS.

COMPLETE DETAILS REGARDING THE DNRC EXAMINATION RESULTS AND RELATED MATERIALS CAN BE REVIEWED AT THE OFFICE LOCATIONS IDENTIFIED IN THE DOCUMENT ENTITLED "NOTICE OF ENTRY OF TEMPORARY PRELIMINARY DECREE AND NOTICE OF AVAILABILITY."

SEE GENERAL FINDINGS OF FACT AND CONCLUSIONS OF LAW FOR FURTHER EXPLANATION OF YOUR CLAIMED WATER RIGHT. THESE FINDINGS CAN BE FOUND AS INDICATED IN THE DOCUMENT ENTITLED "NOTICE OF ENTRY OF TEMPORARY PRELIMINARY DECREE AND NOTICE OF AVAILABILITY." IF YOU NEED OBJECTION FORMS, OR HAVE QUESTIONS ABOUT WATER COURT PROCEDURES OR CHANGES TO YOUR RIGHT, YOU CAN CONTACT THE WATER COURT BY CALLING 1-800-624-3270 (WITHIN MONTANA ONLY) OR 1-406-586-4364, OR BY WRITING TO P.O. BOX 879, BOZEMAN MT 59771-0879.

TEMPORARY PRELIMINARY DECREE
SOUTH END SUBBASIN - BITTERROOT RIVER
BASIN 76H
ABSTRACT OF WATER RIGHT CLAIM

WATER*RIGHT*NUMBER*76H*-W-107854-00

IMPORTANT NOTICE

YOUR WATER RIGHT AS SHOWN ON THIS ABSTRACT MAY HAVE CHANGES FROM YOUR WATER RIGHT AS CLAIMED OR AMENDED. AN ASTERISK (*) HAS BEEN PLACED NEXT TO EACH ITEM CHANGED BY THE DEPARTMENT OF NATURAL RESOURCES AND CONSERVATION (DNRC) DURING THE EXAMINATION PROCESS. THESE CHANGES ARE AUTHORIZED BY THE MONTANA WATER COURT OR THE WATER RIGHT CLAIM EXAMINATION RULES AS ADOPTED BY THE MONTANA SUPREME COURT.

OBJECTIONS MAY BE FILED ACCORDING TO THE PROCEDURES OUTLINED IN THE DOCUMENT ENTITLED "NOTICE OF ENTRY OF TEMPORARY PRELIMINARY DECREE AND NOTICE OF AVAILABILITY." UNLESS OBJECTED TO OR CALLED IN ON MOTION OF THE MONTANA WATER COURT IN THIS DECREE OR IN THE PRELIMINARY DECREE, THE ELEMENTS OF THIS CLAIMED WATER RIGHT WILL APPEAR IN THE FINAL DECREE AS SHOWN ON THIS ABSTRACT. (SEE SECTION 85-2-233, MONTANA CODE ANNOTATED.)

OWNERS: MOODY KATHLEEN M
STAR RT W FORK
DARBY MT 59829

PURPOSE (USE): DOMESTIC

SOURCE: NELSON CREEK
SOURCE TYPE: SURFACE WATER

PRIORITY DATE: JUNE 22, 1914
TYPE OF HISTORICAL RIGHT: FILED

FLOW RATE: 35.00 GPM (.08 CFS)

VOLUME: 3.00 AF
(NUMBER OF HOUSEHOLDS: 1)

MAXIMUM ACRES: .50

PERIOD OF USE: JANUARY 01 TO DECEMBER 31

* POINT OF DIVERSION AND MEANS OF DIVERSION:

	LOT	BLK	QTR SEC	SEC	TWP	RGE	COUNTY	MEANS
01			NESESW	26	01N	22W	RAVALLI	HEADGATE

DITCH NAME: ROSS C DITCH

PLACE OF USE FOR DOMESTIC:

	ACRES	LOT	BLK	QTR SEC	SEC	TWP	RGE	COUNTY
001	*.50			SESWSE	22	01N	22W	RAVALLI
TOTAL	.50							

REMARKS:

THE MAXIMUM ACRES WERE AMENDED BY THE CLAIMANT ON 03/13/91.

TEMPORARY PRELIMINARY DECREE
SOUTH END SUBBASIN - BITTERROOT RIVER
BASIN 76H
ABSTRACT OF WATER RIGHT CLAIM

WATER*RIGHT*NUMBER*76H*-W-107854-00*(CONTINUED)

REMARKS CONTINUED:

NOTICE OF WATER RIGHT TRANSFER RECEIVED 07/28/88.

****
* THE FOLLOWING ISSUES WERE IDENTIFIED BY THE DNRC DURING ITS *
* EXAMINATION OF THIS WATER RIGHT CLAIM. THESE ISSUES MAY REMAIN *
* UNRESOLVED IF NO OBJECTIONS ARE FILED. *
*
*
*
* THE PRIORITY DATE IS QUESTIONABLE. THE DOMESTIC USE *
* QUESTIONNAIRE, DATED 02/04/91, STATES THAT WATER FROM *
* NELSON CREEK WAS FIRST USED ON THE CLAIMED PLACE OF *
* USE IN 1981. *
* *
* THE CLAIMED VOLUME APPEARS TO BE EXCESSIVE FOR THE *
* CLAIMED PURPOSE. AVAILABLE DATA SUPPORT A VOLUME OF *
* 2.00 ACRE-FEET. *
*
*
****

A BETTER UNDERSTANDING OF YOUR CLAIMED WATER RIGHT CAN BE OBTAINED BY COMPARING YOUR RIGHT WITH OTHER CLAIMS IN THE BASIN. FOR EXAMPLE, COMPARE PRIORITY DATES, FLOW RATES, VOLUMES, OR ACRES IRRIGATED. ALSO, YOUR WATER RIGHT MAY BE SUBJECT TO WATER RIGHTS IN ADJOINING BASINS OR SUBBASINS AS WELL AS BEING SUBJECT TO OTHER RIGHTS ON YOUR SOURCE OF SUPPLY. FINALLY, YOUR WATER RIGHT MAY BE SUBJECT TO INDIAN RESERVED AND FEDERAL RESERVED WATER RIGHTS.

COMPLETE DETAILS REGARDING THE DNRC EXAMINATION RESULTS AND RELATED MATERIALS CAN BE REVIEWED AT THE OFFICE LOCATIONS IDENTIFIED IN THE DOCUMENT ENTITLED "NOTICE OF ENTRY OF TEMPORARY PRELIMINARY DECREE AND NOTICE OF AVAILABILITY."

SEE GENERAL FINDINGS OF FACT AND CONCLUSIONS OF LAW FOR FURTHER EXPLANATION OF YOUR CLAIMED WATER RIGHT. THESE FINDINGS CAN BE FOUND AS INDICATED IN THE DOCUMENT ENTITLED "NOTICE OF ENTRY OF TEMPORARY PRELIMINARY DECREE AND NOTICE OF AVAILABILITY." IF YOU NEED OBJECTION FORMS, OR HAVE QUESTIONS ABOUT WATER COURT PROCEDURES OR CHANGES TO YOUR RIGHT, YOU CAN CONTACT THE WATER COURT BY CALLING 1-800-624-3270 (WITHIN MONTANA ONLY) OR 1-406-586-4364, OR BY WRITING TO P.O. BOX 879, BOZEMAN MT 59771-0879.

TEMPORARY PRELIMINARY DECREE
SOUTH END SUBBASIN - BITTERROOT RIVER
BASIN 76H
ABSTRACT OF WATER RIGHT CLAIM

WATER*RIGHT*NUMBER*76H*-W-107885-00

IMPORTANT NOTICE

YOUR WATER RIGHT AS SHOWN ON THIS ABSTRACT MAY HAVE CHANGES FROM YOUR WATER RIGHT AS CLAIMED OR AMENDED. AN ASTERISK (*) HAS BEEN PLACED NEXT TO EACH ITEM CHANGED BY THE DEPARTMENT OF NATURAL RESOURCES AND CONSERVATION (DNRC) DURING THE EXAMINATION PROCESS. THESE CHANGES ARE AUTHORIZED BY THE MONTANA WATER COURT OR THE WATER RIGHT CLAIM EXAMINATION RULES AS ADOPTED BY THE MONTANA SUPREME COURT.

OBJECTIONS MAY BE FILED ACCORDING TO THE PROCEDURES OUTLINED IN THE DOCUMENT ENTITLED "NOTICE OF ENTRY OF TEMPORARY PRELIMINARY DECREE AND NOTICE OF AVAILABILITY." UNLESS OBJECTED TO OR CALLED IN ON MOTION OF THE MONTANA WATER COURT IN THIS DECREE OR IN THE PRELIMINARY DECREE, THE ELEMENTS OF THIS CLAIMED WATER RIGHT WILL APPEAR IN THE FINAL DECREE AS SHOWN ON THIS ABSTRACT. (SEE SECTION 85-2-233, MONTANA CODE ANNOTATED.)

OWNERS: ROCK CREEK WATER CO
BOX 1306A OLD DARBY RD
DARBY MT 59829

PURPOSE (USE): IRRIGATION
TYPE OF IRRIGATION SYSTEM: SPRINKLER/FLOOD

SOURCE: LITTLE ROCK CREEK
SOURCE TYPE: SURFACE WATER

ALSO KNOWN AS THE SOUTH FORK OF ROCK CREEK

* PRIORITY DATE: JANUARY 02, 1893
TYPE OF HISTORICAL RIGHT: FILED

FLOW RATE: 32.00 CFS

* VOLUME: THE TOTAL VOLUME OF THIS WATER RIGHT SHALL NOT EXCEED THE AMOUNT PUT TO HISTORICAL AND BENEFICIAL USE.

CLIMATIC AREA: 3

MAXIMUM ACRES: 1,275.00

PERIOD OF USE: MAY 01 TO OCTOBER 04

POINT OF DIVERSION AND MEANS OF DIVERSION:

	LOT	BLK	QTR SEC	SEC	TWP	RGE	COUNTY	MEANS
01			NWNESW	01	03N	22W	RAVALLI	HEADGATE

WADDELL CREEK IS USED AS A NATURAL CARRIER TO CONVEY WATER DIVERTED FROM LITTLE ROCK CREEK TO A SECONDARY POINT OF DIVERSION IN THE SENWSW SEC 34 TWP 04N RGE 21W RAVALLI COUNTY.

SHANNON LAKE IS USED AS A NATURAL CARRIER TO CONVEY WATER DIVERTED FROM LITTLE ROCK CREEK TO A SECONDARY POINT OF DIVERSION IN THE SWSWSE SEC 32 TWP 04N RGE

TEMPORARY PRELIMINARY DECREE
SOUTH END SUBBASIN - BITTERROOT RIVER
BASIN 76H
ABSTRACT OF WATER RIGHT CLAIM

WATER RIGHT NUMBER 76H -W-107885-00 (CONTINUED)

POINT OF DIVERSION CONTINUED:

21W RAVALLI COUNTY.

AN UNNAMED TRIBUTARY OF WADDELL CREEK IS USED AS A NATURAL CARRIER TO CONVEY WATER DIVERTED FROM LITTLE ROCK CREEK TO A SECONDARY POINT OF DIVERSION IN THE SESWNE SEC 33 TWP 04N RGE 21W RAVALLI COUNTY.

DITCH NAME: ROCK CREEK WATER COMPANY DITCH

PLACE OF USE FOR IRRIGATION:

	ACRES	LOT	BLK	QTR SEC	SEC	TWP	RGE	COUNTY
001	10.00			SWSE	34	04N	21W	RAVALLI
002	15.00			NESE	34	04N	21W	RAVALLI
003	10.00			SWNE	34	04N	21W	RAVALLI
004	80.00			N2NW	34	04N	21W	RAVALLI
005	80.00			S2NW	34	04N	21W	RAVALLI
006	60.00			N2SW	34	04N	21W	RAVALLI
007	40.00			S2SW	34	04N	21W	RAVALLI
008	20.00			NWNW	03	03N	21W	RAVALLI
009	40.00			SWSW	27	04N	21W	RAVALLI
010	40.00			SESE	28	04N	21W	RAVALLI
011	20.00			SWSE	28	04N	21W	RAVALLI
012	80.00			N2NE	33	04N	21W	RAVALLI
013	80.00			S2NE	33	04N	21W	RAVALLI
014	20.00			NENW	33	04N	21W	RAVALLI
015	20.00			SENW	33	04N	21W	RAVALLI
016	40.00			N2SE	33	04N	21W	RAVALLI
017	60.00			S2SE	33	04N	21W	RAVALLI
018	80.00			N2NE	04	03N	21W	RAVALLI
019	60.00			S2NE	04	03N	21W	RAVALLI
020	50.00			N2SE	04	03N	21W	RAVALLI
021	80.00			N2NW	04	03N	21W	RAVALLI
022	60.00			S2NW	04	03N	21W	RAVALLI
023	80.00			N2SW	04	03N	21W	RAVALLI
024	60.00			S2SW	04	03N	21W	RAVALLI
025	30.00			NWNW	09	03N	21W	RAVALLI
026	40.00			S2SW	04	04N	21W	RAVALLI
TOTAL	1,275.00							

****
* THE FOLLOWING ISSUES WERE IDENTIFIED BY THE DNRC DURING ITS EXAMINATION OF THIS WATER RIGHT CLAIM. THESE ISSUES MAY REMAIN UNRESOLVED IF NO OBJECTIONS ARE FILED.
*
* THE RAVALLI COUNTY WATER RESOURCES SURVEY (1958) STATES THAT THE CAPACITY OF THE ROCK CREEK WATER COMPANIES MAIN DITCH, AT THAT TIME, WAS 800 MINERS INCHES. A FLOW RATE OF 1,280 MINERS INCHES MAY INDICATE AN EXPANSION OF THE RIGHT.
*
* FLOW RATE MAY REQUIRE MODIFICATION BASED ON RESOLUTION OF MAXIMUM ACRES ISSUE.
****

TEMPORARY PRELIMINARY DECREE
SOUTH END SUBBASIN - BITTERROOT RIVER
BASIN 76H
ABSTRACT OF WATER RIGHT CLAIM

WATER RIGHT NUMBER 76H-W-107885-00 (CONTINUED)

REMARKS CONTINUED:

```
*                                                                             *
*         THE WATER RIGHTS LISTED FOLLOWING THIS STATEMENT WERE               *
*         FILED BY DIFFERENT PARTIES WHO CLAIM OVERLAPPING                    *
*         PLACES OF USE. W157313-00, W107885-00.                              *
*                                                                             *
*         THE RAVALLI COUNTY WATER RESOURCES SURVEY (1958)                    *
*         APPEARS TO INDICATE 744.00 ACRES IRRIGATED.                         *
*         A DESCRIPTION OF THESE ACRES IS IN THE CLAIM FILE.                  *
*                                                                             *
*         USDA AERIAL PHOTOGRAPH NO. 179-76, DATED 08/02/79,                  *
*         APPEARS TO INDICATE 707.00 ACRES IRRIGATED.                         *
*         A DESCRIPTION OF THESE ACRES IS IN THE CLAIM FILE.                  *
*                                                                             *
*                                                                             *
*******************************************************************************
```

A BETTER UNDERSTANDING OF YOUR CLAIMED WATER RIGHT CAN BE OBTAINED BY COMPARING YOUR RIGHT WITH OTHER CLAIMS IN THE BASIN. FOR EXAMPLE, COMPARE PRIORITY DATES, FLOW RATES, VOLUMES, OR ACRES IRRIGATED. ALSO, YOUR WATER RIGHT MAY BE SUBJECT TO WATER RIGHTS IN ADJOINING BASINS OR SUBBASINS AS WELL AS BEING SUBJECT TO OTHER RIGHTS ON YOUR SOURCE OF SUPPLY. FINALLY, YOUR WATER RIGHT MAY BE SUBJECT TO INDIAN RESERVED AND FEDERAL RESERVED WATER RIGHTS.

COMPLETE DETAILS REGARDING THE DNRC EXAMINATION RESULTS AND RELATED MATERIALS CAN BE REVIEWED AT THE OFFICE LOCATIONS IDENTIFIED IN THE DOCUMENT ENTITLED "NOTICE OF ENTRY OF TEMPORARY PRELIMINARY DECREE AND NOTICE OF AVAILABILITY."

SEE GENERAL FINDINGS OF FACT AND CONCLUSIONS OF LAW FOR FURTHER EXPLANATION OF YOUR CLAIMED WATER RIGHT. THESE FINDINGS CAN BE FOUND AS INDICATED IN THE DOCUMENT ENTITLED "NOTICE OF ENTRY OF TEMPORARY PRELIMINARY DECREE AND NOTICE OF AVAILABILITY." IF YOU NEED OBJECTION FORMS, OR HAVE QUESTIONS ABOUT WATER COURT PROCEDURES OR CHANGES TO YOUR RIGHT, YOU CAN CONTACT THE WATER COURT BY CALLING 1-800-624-3270 (WITHIN MONTANA ONLY) OR 1-406-586-4364, OR BY WRITING TO P.O. BOX 879, BOZEMAN MT 59771-0879.

TEMPORARY PRELIMINARY DECREE

TEMPORARY PRELIMINARY DECREE
SOUTH END SUBBASIN - BITTERROOT RIVER
BASIN 76H
ABSTRACT OF WATER RIGHT CLAIM

WATER*RIGHT*NUMBER*76H*-W-107967-00

IMPORTANT NOTICE

YOUR WATER RIGHT AS SHOWN ON THIS ABSTRACT MAY HAVE CHANGES FROM YOUR WATER RIGHT AS CLAIMED OR AMENDED. AN ASTERISK (*) HAS BEEN PLACED NEXT TO EACH ITEM CHANGED BY THE DEPARTMENT OF NATURAL RESOURCES AND CONSERVATION (DNRC) DURING THE EXAMINATION PROCESS. THESE CHANGES ARE AUTHORIZED BY THE MONTANA WATER COURT OR THE WATER RIGHT CLAIM EXAMINATION RULES AS ADOPTED BY THE MONTANA SUPREME COURT.

OBJECTIONS MAY BE FILED ACCORDING TO THE PROCEDURES OUTLINED IN THE DOCUMENT ENTITLED 'NOTICE OF ENTRY OF TEMPORARY PRELIMINARY DECREE AND NOTICE OF AVAILABILITY." UNLESS OBJECTED TO OR CALLED IN ON MOTION OF THE MONTANA WATER COURT IN THIS DECREE OR IN THE PRELIMINARY DECREE, THE ELEMENTS OF THIS CLAIMED WATER RIGHT WILL APPEAR IN THE FINAL DECREE AS SHOWN ON THIS ABSTRACT. (SEE SECTION 85-2-233, MONTANA CODE ANNOTATED.)

OWNERS: WALKER DAVID G
PO BOX 644
DARBY MT 59829

WALKER JANET R
PO BOX 644
DARBY MT 59829

PURPOSE (USE): IRRIGATION
TYPE OF IRRIGATION SYSTEM: FLOOD

SOURCE: HUGHES CREEK
SOURCE TYPE: SURFACE WATER

PRIORITY DATE: NOVEMBER 18, 1925
TYPE OF HISTORICAL RIGHT: FILED

* FLOW RATE: 2.12 CFS

THE FLOW RATE OF THIS WATER RIGHT HAS BEEN REDUCED TO THE 17 GPM PER ACRE GUIDELINE. THE FLOW RATE MAY BE CONTESTED BY PROPER OBJECTION.

* VOLUME: THE TOTAL VOLUME OF THIS WATER RIGHT SHALL NOT EXCEED THE AMOUNT PUT TO HISTORICAL AND BENEFICIAL USE.

CLIMATIC AREA: 4

MAXIMUM ACRES: 56.00

PERIOD OF USE: JUNE 01 TO SEPTEMBER 30

POINT OF DIVERSION AND MEANS OF DIVERSION:

	LOT	BLK	QTR SEC	SEC	TWP	RGE	COUNTY	MEANS
01	(GOVT)	5	NESWSE	34	02S	22W	RAVALLI	HEADGATE

PLACE OF USE FOR IRRIGATION:

	ACRES	LOT	BLK	QTR SEC	SEC	TWP	RGE	COUNTY
001	9.00			SWNESW	34	02S	22W	RAVALLI
002	12.00			E2NWSW	34	02S	22W	RAVALLI
003	20.00			W2SESW	34	02S	22W	RAVALLI

TEMPORARY PRELIMINARY DECREE

TEMPORARY PRELIMINARY DECREE
SOUTH END SUBBASIN - BITTERROOT RIVER
BASIN 76H
ABSTRACT OF WATER RIGHT CLAIM

WATER*RIGHT*NUMBER*76H*-W-107967-00*(CONTINUED)

PLACE OF USE CONTINUED:

004	15.00	E2SWSW	34	02S	22W	RAVALLI
TOTAL	56.00					

REMARKS:

THE FOLLOWING ELEMENTS WERE AMENDED BY THE CLAIMANT ON 12/1979O: FLOW RATE, MAXIMUM ACRES.

THE WATER RIGHTS FOLLOWING THIS STATEMENT ARE SUPPLEMENTAL WHICH MEANS THE RIGHTS HAVE OVERLAPPING PLACES OF USE. THE RIGHTS CAN BE COMBINED TO IRRIGATE ONLY OVERLAPPING PARCELS OF THE CLAIMANT'S TOTAL 136.00 ACRES. EACH RIGHT IS LIMITED TO THE FLOW RATE AND PLACE OF USE OF THAT INDIVIDUAL RIGHT. THE SUM TOTAL VOLUME OF THESE WATER RIGHTS SHALL NOT EXCEED THE AMOUNT PUT TO HISTORICAL AND BENEFICIAL USE. W107522-00, W107523-00, W107967-00.

****
* THE FOLLOWING ISSUES WERE IDENTIFIED BY THE DNRC DURING ITS *
* EXAMINATION OF THIS WATER RIGHT CLAIM. THESE ISSUES MAY REMAIN *
* UNRESOLVED IF NO OBJECTIONS ARE FILED. *
*
* FLOW RATE MAY REQUIRE MODIFICATION BASED ON *
* RESOLUTION OF MAXIMUM ACRES ISSUE. *
*
* THE RAVALLI COUNTY WATER RESOURCES SURVEY (1958) *
* APPEARS TO INDICATE 27.00 ACRES IRRIGATED. *
* A DESCRIPTION OF THESE ACRES IS IN THE CLAIM FILE. *
*
* THE MAXIMUM COMBINED ACRES FOR THIS GROUP OF *
* SUPPLEMENTAL CLAIMS MAY REQUIRE MODIFICATION PENDING *
* RESOLUTION OF MAXIMUM IRRIGATED ACRES ISSUE. *
****

A BETTER UNDERSTANDING OF YOUR CLAIMED WATER RIGHT CAN BE OBTAINED BY COMPARING YOUR RIGHT WITH OTHER CLAIMS IN THE BASIN. FOR EXAMPLE, COMPARE PRIORITY DATES, FLOW RATES, VOLUMES, OR ACRES IRRIGATED. ALSO, YOUR WATER RIGHT MAY BE SUBJECT TO WATER RIGHTS IN ADJOINING BASINS OR SUBBASINS AS WELL AS BEING SUBJECT TO OTHER RIGHTS ON YOUR SOURCE OF SUPPLY. FINALLY, YOUR WATER RIGHT MAY BE SUBJECT TO INDIAN RESERVED AND FEDERAL RESERVED WATER RIGHTS.

COMPLETE DETAILS REGARDING THE DNRC EXAMINATION RESULTS AND RELATED MATERIALS CAN BE REVIEWED AT THE OFFICE LOCATIONS IDENTIFIED IN THE DOCUMENT ENTITLED "NOTICE OF ENTRY OF TEMPORARY PRELIMINARY DECREE AND NOTICE OF AVAILABILITY."

SEE GENERAL FINDINGS OF FACT AND CONCLUSIONS OF LAW FOR FURTHER EXPLANATION OF YOUR CLAIMED WATER RIGHT. THESE FINDINGS CAN BE FOUND AS INDICATED IN THE DOCUMENT ENTITLED "NOTICE OF ENTRY OF TEMPORARY PRELIMINARY DECREE AND NOTICE OF AVAILABILITY." IF YOU NEED OBJECTION FORMS, OR HAVE QUESTIONS ABOUT WATER COURT PROCEDURES OR CHANGES TO YOUR RIGHT, YOU CAN CONTACT THE WATER COURT BY CALLING 1-800-624-3270 (WITHIN MONTANA ONLY) OR 1-406-586-4364, OR BY WRITING TO P.O. BOX 879, BOZEMAN MT 59771-0879.

TEMPORARY PRELIMINARY DECREE
SOUTH END SUBBASIN - BITTERROOT RIVER
BASIN 76H
ABSTRACT OF WATER RIGHT CLAIM

WATER*RIGHT*NUMBER*76H*-W-108619-00

IMPORTANT NOTICE

YOUR WATER RIGHT AS SHOWN ON THIS ABSTRACT MAY HAVE CHANGES FROM YOUR WATER RIGHT AS CLAIMED OR AMENDED. AN ASTERISK (*) HAS BEEN PLACED NEXT TO EACH ITEM CHANGED BY THE DEPARTMENT OF NATURAL RESOURCES AND CONSERVATION (DNRC) DURING THE EXAMINATION PROCESS. THESE CHANGES ARE AUTHORIZED BY THE MONTANA WATER COURT OR THE WATER RIGHT CLAIM EXAMINATION RULES AS ADOPTED BY THE MONTANA SUPREME COURT.

OBJECTIONS MAY BE FILED ACCORDING TO THE PROCEDURES OUTLINED IN THE DOCUMENT ENTITLED "NOTICE OF ENTRY OF TEMPORARY PRELIMINARY DECREE AND NOTICE OF AVAILABILITY." UNLESS OBJECTED TO OR CALLED IN ON MOTION OF THE MONTANA WATER COURT IN THIS DECREE OR IN THE PRELIMINARY DECREE, THE ELEMENTS OF THIS CLAIMED WATER RIGHT WILL APPEAR IN THE FINAL DECREE AS SHOWN ON THIS ABSTRACT. (SEE SECTION 85-2-233, MONTANA CODE ANNOTATED.)

OWNERS: PLUM CREEK TIMBER CO INC
999 THIRD AVE SUITE 2300
SEATTLE WA 98104

DARBY LUMBER INC
PO BOX 390
DARBY MT 59829

PURPOSE (USE): STOCK

* SOURCE: UNNAMED TRIBUTARY OF RYE CREEK, NORTH FORK
SOURCE TYPE: SURFACE WATER

PRIORITY DATE: JULY 02, 1864
TYPE OF HISTORICAL RIGHT: USE

* FLOW RATE: NO FLOW RATE HAS BEEN DECREED BECAUSE THIS USE CONSISTS OF STOCK DRINKING DIRECTLY FROM THE SOURCE, OR FROM A DITCH SYSTEM.

* VOLUME: THIS WATER RIGHT INCLUDES THE AMOUNT OF WATER CONSUMPTIVELY USED FOR STOCK WATERING PURPOSES AT THE RATE OF 30 GALLONS PER DAY PER ANIMAL UNIT. ANIMAL UNITS SHALL BE BASED ON REASONABLE CARRYING CAPACITY AND HISTORICAL USE OF THE AREA SERVICED BY THIS WATER SOURCE.

PERIOD OF USE: JANUARY 01 TO DECEMBER 31

* POINT OF DIVERSION AND MEANS OF DIVERSION:

	LOT	BLK	QTR SEC	SEC	TWP	RGE	COUNTY	MEANS
01			NWSWNE	35	04N	20W	RAVALLI	DIRECT FROM SOURCE

PLACE OF USE FOR STOCK:

	ACRES	LOT	BLK	QTR SEC	SEC	TWP	RGE	COUNTY
001				NWSWNE	35	04N	20W	RAVALLI

REMARKS:

TEMPORARY PRELIMINARY DECREE
SOUTH END SUBBASIN - BITTERROOT RIVER
BASIN 76H
ABSTRACT OF WATER RIGHT CLAIM

WATER*RIGHT*NUMBER*76H*-W-108619-00*(CONTINUED)

REMARKS CONTINUED:

NOTICE OF WATER RIGHT TRANSFER RECEIVED 06/10/88.
NOTICE OF WATER RIGHT TRANSFER RECEIVED 12/27/89.

****
* THE FOLLOWING ISSUES WERE IDENTIFIED BY THE DNRC DURING ITS *
* EXAMINATION OF THIS WATER RIGHT CLAIM. THESE ISSUES MAY REMAIN *
* UNRESOLVED IF NO OBJECTIONS ARE FILED. *
*
*
*
* THE CLAIMED PRIORITY DATE PRECEDES 1877, THE EARLIEST *
* GENERAL DATE OF WATER APPROPRIATION WITHIN THE RYE *
* CREEK DRAINAGE. *
*
*
****

A BETTER UNDERSTANDING OF YOUR CLAIMED WATER RIGHT CAN BE OBTAINED BY COMPARING YOUR RIGHT WITH OTHER CLAIMS IN THE BASIN. FOR EXAMPLE, COMPARE PRIORITY DATES, FLOW RATES, VOLUMES, OR ACRES IRRIGATED. ALSO, YOUR WATER RIGHT MAY BE SUBJECT TO WATER RIGHTS IN ADJOINING BASINS OR SUBBASINS AS WELL AS BEING SUBJECT TO OTHER RIGHTS ON YOUR SOURCE OF SUPPLY. FINALLY, YOUR WATER RIGHT MAY BE SUBJECT TO INDIAN RESERVED AND FEDERAL RESERVED WATER RIGHTS.

COMPLETE DETAILS REGARDING THE DNRC EXAMINATION RESULTS AND RELATED MATERIALS CAN BE REVIEWED AT THE OFFICE LOCATIONS IDENTIFIED IN THE DOCUMENT ENTITLED "NOTICE OF ENTRY OF TEMPORARY PRELIMINARY DECREE AND NOTICE OF AVAILABILITY."

SEE GENERAL FINDINGS OF FACT AND CONCLUSIONS OF LAW FOR FURTHER EXPLANATION OF YOUR CLAIMED WATER RIGHT. THESE FINDINGS CAN BE FOUND AS INDICATED IN THE DOCUMENT ENTITLED "NOTICE OF ENTRY OF TEMPORARY PRELIMINARY DECREE AND NOTICE OF AVAILABILITY." IF YOU NEED OBJECTION FORMS, OR HAVE QUESTIONS ABOUT WATER COURT PROCEDURES OR CHANGES TO YOUR RIGHT, YOU CAN CONTACT THE WATER COURT BY CALLING 1-800-624-3270 (WITHIN MONTANA ONLY) OR 1-406-586-4364, OR BY WRITING TO P.O. BOX 879, BOZEMAN MT 59771-0879.

TEMPORARY PRELIMINARY DECREE
SOUTH END SUBBASIN - BITTERROOT RIVER
BASIN 76H
ABSTRACT OF WATER RIGHT CLAIM

WATER*RIGHT*NUMBER*76H*-W-108716-00

IMPORTANT NOTICE

YOUR WATER RIGHT AS SHOWN ON THIS ABSTRACT MAY HAVE CHANGES FROM YOUR WATER RIGHT AS CLAIMED OR AMENDED. AN ASTERISK (*) HAS BEEN PLACED NEXT TO EACH ITEM CHANGED BY THE DEPARTMENT OF NATURAL RESOURCES AND CONSERVATION (DNRC) DURING THE EXAMINATION PROCESS. THESE CHANGES ARE AUTHORIZED BY THE MONTANA WATER COURT OR THE WATER RIGHT CLAIM EXAMINATION RULES AS ADOPTED BY THE MONTANA SUPREME COURT.

OBJECTIONS MAY BE FILED ACCORDING TO THE PROCEDURES OUTLINED IN THE DOCUMENT ENTITLED "NOTICE OF ENTRY OF TEMPORARY PRELIMINARY DECREE AND NOTICE OF AVAILABILITY." UNLESS OBJECTED TO OR CALLED IN ON MOTION OF THE MONTANA WATER COURT IN THIS DECREE OR IN THE PRELIMINARY DECREE, THE ELEMENTS OF THIS CLAIMED WATER RIGHT WILL APPEAR IN THE FINAL DECREE AS SHOWN ON THIS ABSTRACT. (SEE SECTION 85-2-233, MONTANA CODE ANNOTATED.)

OWNERS: PERVAIS MELVIN F
CHIEF JOSEPH RANCH
DARBY MT 59829

PERVAIS LYNDA
CHIEF JOSEPH RANCH
DARBY MT 59829

CARTER MARK A
20332 S RED HOUSE RD
MOLALLA OR 97038

CARTER KIMBERLY A
20332 S RED HOUSE RD
MOLALLA OR 97038

TRANSFER PROCESSED TO ADD NEW OWNERS. THE WATER RIGHT WILL BE SPLIT INTO SEPARATE OWNERSHIPS AFTER FINAL DECREE.

PURPOSE (USE): STOCK

SOURCE: TIN CUP CREEK
SOURCE TYPE: SURFACE WATER

PRIORITY DATE: APRIL 01, 1888
TYPE OF HISTORICAL RIGHT: DECREED

* FLOW RATE: NO FLOW RATE HAS BEEN DECREED BECAUSE THIS USE CONSISTS OF STOCK DRINKING DIRECTLY FROM THE SOURCE, OR FROM A DITCH SYSTEM.

* VOLUME: THIS WATER RIGHT INCLUDES THE AMOUNT OF WATER CONSUMPTIVELY USED FOR STOCK WATERING PURPOSES AT THE RATE OF 30 GALLONS PER DAY PER ANIMAL UNIT. ANIMAL UNITS SHALL BE BASED ON REASONABLE CARRYING CAPACITY AND HISTORICAL USE OF THE AREA SERVICED BY THIS WATER SOURCE.

PERIOD OF USE: APRIL 15 TO OCTOBER 19

POINT OF DIVERSION AND MEANS OF DIVERSION:

LOT	BLK	QTR SEC	SEC	TWP	RGE	COUNTY	MEANS
01		NWSENW	21	03N	21W	RAVALLI	HEADGATE

TEMPORARY PRELIMINARY DECREE
SOUTH END SUBBASIN - BITTERROOT RIVER
BASIN 76H
ABSTRACT OF WATER RIGHT CLAIM

WATER*RIGHT*NUMBER*76H*-W-108716-00* (CONTINUED)

POINT OF DIVERSION CONTINUED:

DITCH NAME: CHAFFIN-WHINNERY DITCH

PLACE OF USE FOR STOCK:

	ACRES	LOT	BLK	QTR SEC	SEC	TWP	RGE	COUNTY
001				N2NW	22	03N	21W	RAVALLI
002				SESWSW	15	03N	21W	RAVALLI

REMARKS:

THE WATER RIGHTS LISTED FOLLOWING THIS STATEMENT ARE MULTIPLE USES OF THE SAME RIGHT. THE USE OF THIS RIGHT FOR SEVERAL PURPOSES DOES NOT INCREASE THE EXTENT OF THE WATER RIGHT. RATHER IT DECREES THE RIGHT TO ALTERNATE AND EXCHANGE THE USE (PURPOSE) OF THE WATER IN ACCORD WITH HISTORICAL PRACTICES. W108716-00, W108717-00.

NOTICE OF WATER RIGHT TRANSFER RECEIVED 06/05/87.

NOTICE OF WATER RIGHT TRANSFER RECEIVED 01/22/92.

NOTICE OF WATER RIGHT TRANSFER RECEIVED 07/28/92.

****
* THE FOLLOWING ISSUES WERE IDENTIFIED BY THE DNRC DURING ITS EXAMINATION OF THIS WATER RIGHT CLAIM. THESE ISSUES MAY REMAIN UNRESOLVED IF NO OBJECTIONS ARE FILED.
*
* THE PRIORITY DATE IS IN QUESTION. THE PLACE OF USE DESCRIBED IN CASE NO. 4964, RAVALLI COUNTY, IS INCONSISTENT WITH THE CLAIMED PLACE OF USE.
****

A BETTER UNDERSTANDING OF YOUR CLAIMED WATER RIGHT CAN BE OBTAINED BY COMPARING YOUR RIGHT WITH OTHER CLAIMS IN THE BASIN. FOR EXAMPLE, COMPARE PRIORITY DATES, FLOW RATES, VOLUMES, OR ACRES IRRIGATED. ALSO, YOUR WATER RIGHT MAY BE SUBJECT TO WATER RIGHTS IN ADJOINING BASINS OR SUBBASINS AS WELL AS BEING SUBJECT TO OTHER RIGHTS ON YOUR SOURCE OF SUPPLY. FINALLY, YOUR WATER RIGHT MAY BE SUBJECT TO INDIAN RESERVED AND FEDERAL RESERVED WATER RIGHTS.

COMPLETE DETAILS REGARDING THE DNRC EXAMINATION RESULTS AND RELATED MATERIALS CAN BE REVIEWED AT THE OFFICE LOCATIONS IDENTIFIED IN THE DOCUMENT ENTITLED "NOTICE OF ENTRY OF TEMPORARY PRELIMINARY DECREE AND NOTICE OF AVAILABILITY."

SEE GENERAL FINDINGS OF FACT AND CONCLUSIONS OF LAW FOR FURTHER EXPLANATION OF YOUR CLAIMED WATER RIGHT. THESE FINDINGS CAN BE FOUND AS INDICATED IN THE DOCUMENT ENTITLED "NOTICE OF ENTRY OF TEMPORARY PRELIMINARY DECREE AND NOTICE OF AVAILABILITY." IF YOU NEED OBJECTION FORMS, OR HAVE QUESTIONS ABOUT WATER COURT PROCEDURES OR CHANGES TO YOUR RIGHT, YOU CAN CONTACT THE WATER COURT BY CALLING 1-800-624-3270 (WITHIN MONTANA ONLY) OR 1-406-586-4364, OR BY WRITING TO P.O. BOX 879, BOZEMAN MT 59771-0879.

TEMPORARY PRELIMINARY DECREE

04/11/94
PAGE 1,820

TEMPORARY PRELIMINARY DECREE
SOUTH END SUBBASIN - BITTERROOT RIVER
BASIN 76H
ABSTRACT OF WATER RIGHT CLAIM

WATER*RIGHT*NUMBER*76H*-W-108717-00

IMPORTANT NOTICE

YOUR WATER RIGHT AS SHOWN ON THIS ABSTRACT MAY HAVE CHANGES FROM YOUR WATER RIGHT AS CLAIMED OR AMENDED. AN ASTERISK (*) HAS BEEN PLACED NEXT TO EACH ITEM CHANGED BY THE DEPARTMENT OF NATURAL RESOURCES AND CONSERVATION (DNRC) DURING THE EXAMINATION PROCESS. THESE CHANGES ARE AUTHORIZED BY THE MONTANA WATER COURT OR THE WATER RIGHT CLAIM EXAMINATION RULES AS ADOPTED BY THE MONTANA SUPREME COURT.

OBJECTIONS MAY BE FILED ACCORDING TO THE PROCEDURES OUTLINED IN THE DOCUMENT ENTITLED "NOTICE OF ENTRY OF TEMPORARY PRELIMINARY DECREE AND NOTICE OF AVAILABILITY." UNLESS OBJECTED TO OR CALLED IN ON MOTION OF THE MONTANA WATER COURT IN THIS DECREE OR IN THE PRELIMINARY DECREE, THE ELEMENTS OF THIS CLAIMED WATER RIGHT WILL APPEAR IN THE FINAL DECREE AS SHOWN ON THIS ABSTRACT. (SEE SECTION 85-2-233, MONTANA CODE ANNOTATED.)

OWNERS: PERVAIS MELVIN F
CHIEF JOSEPH RANCH
DARBY MT 59829

PERVAIS LYNDA
CHIEF JOSEPH RANCH
DARBY MT 59829

CARTER MARK A
20332 S RED HOUSE RD
MOLALLA OR 97038

CARTER KIMBERLY A
20332 S RED HOUSE RD
MOLALLA OR 97038

TRANSFER PROCESSED TO ADD NEW OWNERS. THE WATER RIGHT WILL BE SPLIT INTO SEPARATE OWNERSHIPS AFTER FINAL DECREE.

PURPOSE (USE): IRRIGATION
TYPE OF IRRIGATION SYSTEM: FLOOD

SOURCE: TIN CUP CREEK
SOURCE TYPE: SURFACE WATER

PRIORITY DATE: APRIL 01, 1888
TYPE OF HISTORICAL RIGHT: DECREED

FLOW RATE: 224.40 GPM (.50 CFS)

* VOLUME: THE TOTAL VOLUME OF THIS WATER RIGHT SHALL NOT EXCEED THE AMOUNT PUT TO HISTORICAL AND BENEFICIAL USE.

CLIMATIC AREA: 3

MAXIMUM ACRES: 20.00

PERIOD OF USE: APRIL 15 TO OCTOBER 19

* POINT OF DIVERSION AND MEANS OF DIVERSION:

	LOT	BLK	QTR SEC	SEC	TWP	RGE	COUNTY	MEANS
01			NWSENW	21	03N	21W	RAVALLI	HEADGATE

04/11/94

TEMPORARY PRELIMINARY DECREE
SOUTH END SUBBASIN - BITTERROOT RIVER
BASIN 76H
ABSTRACT OF WATER RIGHT CLAIM

WATER RIGHT NUMBER 76H -W-108717-00 (CONTINUED)

POINT OF DIVERSION CONTINUED:

DITCH NAME: CHAFFIN-WHINNERY DITCH

* PLACE OF USE FOR IRRIGATION:

	ACRES	LOT	BLK	QTR SEC	SEC	TWP	RGE	COUNTY
001	19.00			N2NW	22	03N	21W	RAVALLI
002	1.00			SESWSW	15	03N	21W	RAVALLI
TOTAL	20.00							

REMARKS:

THE WATER RIGHTS LISTED FOLLOWING THIS STATEMENT ARE MULTIPLE USES OF THE SAME RIGHT. THE USE OF THIS RIGHT FOR SEVERAL PURPOSES DOES NOT INCREASE THE EXTENT OF THE WATER RIGHT. RATHER IT DECREES THE RIGHT TO ALTERNATE AND EXCHANGE THE USE (PURPOSE) OF THE WATER IN ACCORD WITH HISTORICAL PRACTICES. W108716-00, W108717-00.

NOTICE OF WATER RIGHT TRANSFER RECEIVED 06/05/87.

NOTICE OF WATER RIGHT TRANSFER RECEIVED 01/22/92.

NOTICE OF WATER RIGHT TRANSFER RECEIVED 07/28/92.

****
* THE FOLLOWING ISSUES WERE IDENTIFIED BY THE DNRC DURING ITS EXAMINATION OF THIS WATER RIGHT CLAIM. THESE ISSUES MAY REMAIN UNRESOLVED IF NO OBJECTIONS ARE FILED. *
*
* THE PRIORITY DATE IS IN QUESTION. THE PLACE OF USE DESCRIBED IN CASE NO. 4964, RAVALLI COUNTY, IS INCONSISTENT WITH THE CLAIMED PLACE OF USE. *
****

A BETTER UNDERSTANDING OF YOUR CLAIMED WATER RIGHT CAN BE OBTAINED BY COMPARING YOUR RIGHT WITH OTHER CLAIMS IN THE BASIN. FOR EXAMPLE, COMPARE PRIORITY DATES, FLOW RATES, VOLUMES, OR ACRES IRRIGATED. ALSO, YOUR WATER RIGHT MAY BE SUBJECT TO WATER RIGHTS IN ADJOINING BASINS OR SUBBASINS AS WELL AS BEING SUBJECT TO OTHER RIGHTS ON YOUR SOURCE OF SUPPLY. FINALLY, YOUR WATER RIGHT MAY BE SUBJECT TO INDIAN RESERVED AND FEDERAL RESERVED WATER RIGHTS.

COMPLETE DETAILS REGARDING THE DNRC EXAMINATION RESULTS AND RELATED MATERIALS CAN BE REVIEWED AT THE OFFICE LOCATIONS IDENTIFIED IN THE DOCUMENT ENTITLED "NOTICE OF ENTRY OF TEMPORARY PRELIMINARY DECREE AND NOTICE OF AVAILABILITY."

SEE GENERAL FINDINGS OF FACT AND CONCLUSIONS OF LAW FOR FURTHER EXPLANATION OF YOUR CLAIMED WATER RIGHT. THESE FINDINGS CAN BE FOUND AS INDICATED IN THE DOCUMENT ENTITLED "NOTICE OF ENTRY OF TEMPORARY PRELIMINARY DECREE AND NOTICE OF AVAILABILITY." IF YOU NEED OBJECTION FORMS, OR HAVE QUESTIONS ABOUT WATER COURT PROCEDURES OR CHANGES TO YOUR RIGHT, YOU CAN CONTACT THE WATER COURT BY CALLING 1-800-624-3270 (WITHIN MONTANA ONLY) OR 1-406-586-4364, OR BY WRITING TO P.O. BOX 879, BOZEMAN MT 59771-0879.

TEMPORARY PRELIMINARY DECREE
SOUTH END SUBBASIN - BITTERROOT RIVER
BASIN 76H
ABSTRACT OF WATER RIGHT CLAIM

WATER*RIGHT*NUMBER*76H*-W-108733-00

IMPORTANT NOTICE

YOUR WATER RIGHT AS SHOWN ON THIS ABSTRACT MAY HAVE CHANGES FROM YOUR WATER RIGHT AS CLAIMED OR AMENDED. AN ASTERISK (*) HAS BEEN PLACED NEXT TO EACH ITEM CHANGED BY THE DEPARTMENT OF NATURAL RESOURCES AND CONSERVATION (DNRC) DURING THE EXAMINATION PROCESS. THESE CHANGES ARE AUTHORIZED BY THE MONTANA WATER COURT OR THE WATER RIGHT CLAIM EXAMINATION RULES AS ADOPTED BY THE MONTANA SUPREME COURT.

OBJECTIONS MAY BE FILED ACCORDING TO THE PROCEDURES OUTLINED IN THE DOCUMENT ENTITLED "NOTICE OF ENTRY OF TEMPORARY PRELIMINARY DECREE AND NOTICE OF AVAILABILITY." UNLESS OBJECTED TO OR CALLED IN ON MOTION OF THE MONTANA WATER COURT IN THIS DECREE OR IN THE PRELIMINARY DECREE, THE ELEMENTS OF THIS CLAIMED WATER RIGHT WILL APPEAR IN THE FINAL DECREE AS SHOWN ON THIS ABSTRACT. (SEE SECTION 85-2-233, MONTANA CODE ANNOTATED.)

OWNERS: CONNER ENTERPRISES INC
PO BOX 52
DARBY MT 59829

PURPOSE (USE): STOCK

SOURCE: CHAFFIN CREEK
SOURCE TYPE: SURFACE WATER

PRIORITY DATE: MARCH 12, 1883
TYPE OF HISTORICAL RIGHT: DECREED

* FLOW RATE: NO FLOW RATE HAS BEEN DECREED BECAUSE THIS USE CONSISTS OF STOCK DRINKING DIRECTLY FROM THE SOURCE, OR FROM A DITCH SYSTEM.

* VOLUME: THIS WATER RIGHT INCLUDES THE AMOUNT OF WATER CONSUMPTIVELY USED FOR STOCK WATERING PURPOSES AT THE RATE OF 30 GALLONS PER DAY PER ANIMAL UNIT. ANIMAL UNITS SHALL BE BASED ON REASONABLE CARRYING CAPACITY AND HISTORICAL USE OF THE AREA SERVICED BY THIS WATER SOURCE.

PERIOD OF USE: JANUARY 01 TO DECEMBER 31

* POINT OF DIVERSION AND MEANS OF DIVERSION:

	LOT	BLK	QTR SEC	SEC	TWP	RGE	COUNTY	MEANS
01			SWNESE	03	02N	21W	RAVALLI	HEADGATE

DITCH NAME: LONG-CONNER B DITCH

* PLACE OF USE FOR STOCK:

	ACRES	LOT	BLK	QTR SEC	SEC	TWP	RGE	COUNTY
001				N2NW	36	03N	21W	RAVALLI
002				NENE	35	03N	21W	RAVALLI
003				N2S2NW	36	03N	21W	RAVALLI

REMARKS:

TEMPORARY PRELIMINARY DECREE
SOUTH END SUBBASIN - BITTERROOT RIVER
BASIN 76H
ABSTRACT OF WATER RIGHT CLAIM

WATER*RIGHT*NUMBER*76H*-W-108733-00*(CONTINUED)

REMARKS CONTINUED:

THE WATER RIGHTS LISTED FOLLOWING THIS STATEMENT ARE MULTIPLE USES OF THE SAME RIGHT. THE USE OF THIS RIGHT FOR SEVERAL PURPOSES DOES NOT INCREASE THE EXTENT OF THE WATER RIGHT, RATHER IT DECREES THE RIGHT TO ALTERNATE AND EXCHANGE THE USE (PURPOSE) OF THE WATER IN ACCORD WITH HISTORICAL PRACTICES. W108733-00, W108736-00.

****
* THE DNRC EXAMINATION OF THIS CLAIM FOUND NO SIGNIFICANT FACTS, DATA, OR ISSUES TO REPORT TO THE WATER COURT. *
****

A BETTER UNDERSTANDING OF YOUR CLAIMED WATER RIGHT CAN BE OBTAINED BY COMPARING YOUR RIGHT WITH OTHER CLAIMS IN THE BASIN. FOR EXAMPLE, COMPARE PRIORITY DATES, FLOW RATES, VOLUMES, OR ACRES IRRIGATED. ALSO, YOUR WATER RIGHT MAY BE SUBJECT TO WATER RIGHTS IN ADJOINING BASINS OR SUBBASINS AS WELL AS BEING SUBJECT TO OTHER RIGHTS ON YOUR SOURCE OF SUPPLY. FINALLY, YOUR WATER RIGHT MAY BE SUBJECT TO INDIAN RESERVED AND FEDERAL RESERVED WATER RIGHTS.

COMPLETE DETAILS REGARDING THE DNRC EXAMINATION RESULTS AND RELATED MATERIALS CAN BE REVIEWED AT THE OFFICE LOCATIONS IDENTIFIED IN THE DOCUMENT ENTITLED "NOTICE OF ENTRY OF TEMPORARY PRELIMINARY DECREE AND NOTICE OF AVAILABILITY."

SEE GENERAL FINDINGS OF FACT AND CONCLUSIONS OF LAW FOR FURTHER EXPLANATION OF YOUR CLAIMED WATER RIGHT. THESE FINDINGS CAN BE FOUND AS INDICATED IN THE DOCUMENT ENTITLED "NOTICE OF ENTRY OF TEMPORARY PRELIMINARY DECREE AND NOTICE OF AVAILABILITY." IF YOU NEED OBJECTION FORMS, OR HAVE QUESTIONS ABOUT WATER COURT PROCEDURES OR CHANGES TO YOUR RIGHT, YOU CAN CONTACT THE WATER COURT BY CALLING 1-800-624-3270 (WITHIN MONTANA ONLY) OR 1-406-586-4364, OR BY WRITING TO P.O. BOX 879, BOZEMAN MT 59771-0879.

TEMPORARY PRELIMINARY DECREE
SOUTH END SUBBASIN - BITTERROOT RIVER
BASIN 76H
ABSTRACT OF WATER RIGHT CLAIM

WATER*RIGHT*NUMBER*76H*-W-108734-00

IMPORTANT NOTICE

YOUR WATER RIGHT AS SHOWN ON THIS ABSTRACT MAY HAVE CHANGES FROM YOUR WATER RIGHT AS CLAIMED OR AMENDED. AN ASTERISK (*) HAS BEEN PLACED NEXT TO EACH ITEM CHANGED BY THE DEPARTMENT OF NATURAL RESOURCES AND CONSERVATION (DNRC) DURING THE EXAMINATION PROCESS. THESE CHANGES ARE AUTHORIZED BY THE MONTANA WATER COURT OR THE WATER RIGHT CLAIM EXAMINATION RULES AS ADOPTED BY THE MONTANA SUPREME COURT.

OBJECTIONS MAY BE FILED ACCORDING TO THE PROCEDURES OUTLINED IN THE DOCUMENT ENTITLED "NOTICE OF ENTRY OF TEMPORARY PRELIMINARY DECREE AND NOTICE OF AVAILABILITY." UNLESS OBJECTED TO OR CALLED IN ON MOTION OF THE MONTANA WATER COURT IN THIS DECREE OR IN THE PRELIMINARY DECREE, THE ELEMENTS OF THIS CLAIMED WATER RIGHT WILL APPEAR IN THE FINAL DECREE AS SHOWN ON THIS ABSTRACT. (SEE SECTION 85-2-233, MONTANA CODE ANNOTATED.)

OWNERS: CONNER ENTERPRISES INC
PO BOX 52
DARBY MT 59829

PURPOSE (USE): STOCK

* SOURCE: UNNAMED TRIBUTARY OF BITTERROOT RIVER
SOURCE TYPE: SURFACE WATER

ALSO KNOWN AS COWBOY GULCH

* PRIORITY DATE: JUNE 01, 1895
TYPE OF HISTORICAL RIGHT: FILED

* FLOW RATE: NO FLOW RATE HAS BEEN DECREED BECAUSE THIS USE CONSISTS OF STOCK DRINKING DIRECTLY FROM THE SOURCE, OR FROM A DITCH SYSTEM.

* VOLUME: THIS WATER RIGHT INCLUDES THE AMOUNT OF WATER CONSUMPTIVELY USED FOR STOCK WATERING PURPOSES AT THE RATE OF 30 GALLONS PER DAY PER ANIMAL UNIT. ANIMAL UNITS SHALL BE BASED ON REASONABLE CARRYING CAPACITY AND HISTORICAL USE OF THE AREA SERVICED BY THIS WATER SOURCE.

PERIOD OF USE: JANUARY 01 TO DECEMBER 31

* POINT OF DIVERSION AND MEANS OF DIVERSION:

	LOT	BLK	QTR SEC	SEC	TWP	RGE	COUNTY	MEANS
01			SWNENE	35	03N	21W	RAVALLI	HEADGATE

* PLACE OF USE FOR STOCK:

	ACRES	LOT	BLK	QTR SEC	SEC	TWP	RGE	COUNTY
001				NENENE	35	03N	21W	RAVALLI
002				NESE	26	03N	21W	RAVALLI
003				SESE	26	03N	21W	RAVALLI

REMARKS:

TEMPORARY PRELIMINARY DECREE
SOUTH END SUBBASIN - BITTERROOT RIVER
BASIN 76H
ABSTRACT OF WATER RIGHT CLAIM

WATER*RIGHT*NUMBER*76H*-W-108734-00* (CONTINUED)

REMARKS CONTINUED:

THE WATER RIGHTS LISTED FOLLOWING THIS STATEMENT ARE MULTIPLE USES OF THE SAME RIGHT. THE USE OF THIS RIGHT FOR SEVERAL PURPOSES DOES NOT INCREASE THE EXTENT OF THE WATER RIGHT. RATHER IT DECREES THE RIGHT TO ALTERNATE AND EXCHANGE THE USE (PURPOSE) OF THE WATER IN ACCORD WITH HISTORICAL PRACTICES. W108734-00, W108735-00.

****
* THE DNRC EXAMINATION OF THIS CLAIM FOUND NO SIGNIFICANT FACTS, *
* DATA, OR ISSUES TO REPORT TO THE WATER COURT. *
****

A BETTER UNDERSTANDING OF YOUR CLAIMED WATER RIGHT CAN BE OBTAINED BY COMPARING YOUR RIGHT WITH OTHER CLAIMS IN THE BASIN. FOR EXAMPLE, COMPARE PRIORITY DATES, FLOW RATES, VOLUMES, OR ACRES IRRIGATED. ALSO, YOUR WATER RIGHT MAY BE SUBJECT TO WATER RIGHTS IN ADJOINING BASINS OR SUBBASINS AS WELL AS BEING SUBJECT TO OTHER RIGHTS ON YOUR SOURCE OF SUPPLY. FINALLY, YOUR WATER RIGHT MAY BE SUBJECT TO INDIAN RESERVED AND FEDERAL RESERVED WATER RIGHTS.

COMPLETE DETAILS REGARDING THE DNRC EXAMINATION RESULTS AND RELATED MATERIALS CAN BE REVIEWED AT THE OFFICE LOCATIONS IDENTIFIED IN THE DOCUMENT ENTITLED "NOTICE OF ENTRY OF TEMPORARY PRELIMINARY DECREE AND NOTICE OF AVAILABILITY."

SEE GENERAL FINDINGS OF FACT AND CONCLUSIONS OF LAW FOR FURTHER EXPLANATION OF YOUR CLAIMED WATER RIGHT. THESE FINDINGS CAN BE FOUND AS INDICATED IN THE DOCUMENT ENTITLED "NOTICE OF ENTRY OF TEMPORARY PRELIMINARY DECREE AND NOTICE OF AVAILABILITY." IF YOU NEED OBJECTION FORMS, OR HAVE QUESTIONS ABOUT WATER COURT PROCEDURES OR CHANGES TO YOUR RIGHT, YOU CAN CONTACT THE WATER COURT BY CALLING 1-800-624-3270 (WITHIN MONTANA ONLY) OR 1-406-586-4364, OR BY WRITING TO P.O. BOX 879, BOZEMAN MT 59771-0879.

TEMPORARY PRELIMINARY DECREE
SOUTH END SUBBASIN - BITTERROOT RIVER
BASIN 76H
ABSTRACT OF WATER RIGHT CLAIM

WATER*RIGHT*NUMBER*76H*-W-108735-00

IMPORTANT NOTICE

YOUR WATER RIGHT AS SHOWN ON THIS ABSTRACT MAY HAVE CHANGES FROM YOUR WATER RIGHT AS CLAIMED OR AMENDED. AN ASTERISK (*) HAS BEEN PLACED NEXT TO EACH ITEM CHANGED BY THE DEPARTMENT OF NATURAL RESOURCES AND CONSERVATION (DNRC) DURING THE EXAMINATION PROCESS. THESE CHANGES ARE AUTHORIZED BY THE MONTANA WATER COURT OR THE WATER RIGHT CLAIM EXAMINATION RULES AS ADOPTED BY THE MONTANA SUPREME COURT.

OBJECTIONS MAY BE FILED ACCORDING TO THE PROCEDURES OUTLINED IN THE DOCUMENT ENTITLED "NOTICE OF ENTRY OF TEMPORARY PRELIMINARY DECREE AND NOTICE OF AVAILABILITY." UNLESS OBJECTED TO OR CALLED IN ON MOTION OF THE MONTANA WATER COURT IN THIS DECREE OR IN THE PRELIMINARY DECREE, THE ELEMENTS OF THIS CLAIMED WATER RIGHT WILL APPEAR IN THE FINAL DECREE AS SHOWN ON THIS ABSTRACT. (SEE SECTION 85-2-233, MONTANA CODE ANNOTATED.)

OWNERS: CONNER ENTERPRISES INC
PO BOX 52
DARBY MT 59829

PURPOSE (USE): IRRIGATION
TYPE OF IRRIGATION SYSTEM: FLOOD

* SOURCE: UNNAMED TRIBUTARY OF BITTERROOT RIVER
SOURCE TYPE: SURFACE WATER

ALSO KNOWN AS COWBOY GULCH

* PRIORITY DATE: JUNE 01, 1895
TYPE OF HISTORICAL RIGHT: FILED

FLOW RATE: 336.60 GPM (.75 CFS)

* VOLUME: THE TOTAL VOLUME OF THIS WATER RIGHT SHALL NOT EXCEED THE AMOUNT PUT TO HISTORICAL AND BENEFICIAL USE.

CLIMATIC AREA: 3

MAXIMUM ACRES: 77.00

PERIOD OF USE: MAY 01 TO NOVEMBER 04

POINT OF DIVERSION AND MEANS OF DIVERSION:

	LOT	BLK	QTR	SEC	SEC	TWP	RGE	COUNTY	MEANS
01			SWNENE	35	03N	21W		RAVALLI	HEADGATE

* PLACE OF USE FOR IRRIGATION:

	ACRES	LOT	BLK	QTR	SEC	SEC	TWP	RGE	COUNTY
001	20.00			E2NENE		35	03N	21W	RAVALLI
002	20.00			SESE		26	03N	21W	RAVALLI
003	37.00			NESE		26	03N	21W	RAVALLI
TOTAL	77.00								

REMARKS:

TEMPORARY PRELIMINARY DECREE
SOUTH END SUBBASIN - BITTERROOT RIVER
BASIN 76H
ABSTRACT OF WATER RIGHT CLAIM

WATER*RIGHT*NUMBER*76H*-W-108735-00*(CONTINUED)

REMARKS CONTINUED:

THE WATER RIGHTS LISTED FOLLOWING THIS STATEMENT ARE MULTIPLE USES OF THE SAME RIGHT. THE USE OF THIS RIGHT FOR SEVERAL PURPOSES DOES NOT INCREASE THE EXTENT OF THE WATER RIGHT. RATHER IT DECREES THE RIGHT TO ALTERNATE AND EXCHANGE THE USE (PURPOSE) OF THE WATER IN ACCORD WITH HISTORICAL PRACTICES. W108734-00, W108735-00.

THE WATER RIGHTS FOLLOWING THIS STATEMENT ARE SUPPLEMENTAL WHICH MEANS THE RIGHTS HAVE OVERLAPPING PLACES OF USE. THE RIGHTS CAN BE COMBINED TO IRRIGATE ONLY OVERLAPPING PARCELS OF THE CLAIMANT'S TOTAL 171.00 ACRES. EACH RIGHT IS LIMITED TO THE FLOW RATE AND PLACE OF USE OF THAT INDIVIDUAL RIGHT. THE SUM TOTAL VOLUME OF THESE WATER RIGHTS SHALL NOT EXCEED THE AMOUNT PUT TO HISTORICAL AND BENEFICIAL USE. W021166-00, W108735-00, W108736-00, W108737-00, W108738-00, W111109-00.

****
* THE DNRC EXAMINATION OF THIS CLAIM FOUND NO SIGNIFICANT FACTS, *
* DATA, OR ISSUES TO REPORT TO THE WATER COURT. *
****

A BETTER UNDERSTANDING OF YOUR CLAIMED WATER RIGHT CAN BE OBTAINED BY COMPARING YOUR RIGHT WITH OTHER CLAIMS IN THE BASIN. FOR EXAMPLE, COMPARE PRIORITY DATES, FLOW RATES, VOLUMES, OR ACRES IRRIGATED. ALSO, YOUR WATER RIGHT MAY BE SUBJECT TO WATER RIGHTS IN ADJOINING BASINS OR SUBBASINS AS WELL AS BEING SUBJECT TO OTHER RIGHTS ON YOUR SOURCE OF SUPPLY. FINALLY, YOUR WATER RIGHT MAY BE SUBJECT TO INDIAN RESERVED AND FEDERAL RESERVED WATER RIGHTS.

COMPLETE DETAILS REGARDING THE DNRC EXAMINATION RESULTS AND RELATED MATERIALS CAN BE REVIEWED AT THE OFFICE LOCATIONS IDENTIFIED IN THE DOCUMENT ENTITLED "NOTICE OF ENTRY OF TEMPORARY PRELIMINARY DECREE AND NOTICE OF AVAILABILITY."

SEE GENERAL FINDINGS OF FACT AND CONCLUSIONS OF LAW FOR FURTHER EXPLANATION OF YOUR CLAIMED WATER RIGHT. THESE FINDINGS CAN BE FOUND AS INDICATED IN THE DOCUMENT ENTITLED "NOTICE OF ENTRY OF TEMPORARY PRELIMINARY DECREE AND NOTICE OF AVAILABILITY." IF YOU NEED OBJECTION FORMS, OR HAVE QUESTIONS ABOUT WATER COURT PROCEDURES OR CHANGES TO YOUR RIGHT, YOU CAN CONTACT THE WATER COURT BY CALLING 1-800-624-3270 (WITHIN MONTANA ONLY) OR 1-406-586-4364, OR BY WRITING TO P.O. BOX 879, BOZEMAN MT 59771-0879.

TEMPORARY PRELIMINARY DECREE
SOUTH END SUBBASIN - BITTERROOT RIVER
BASIN 76H
ABSTRACT OF WATER RIGHT CLAIM

WATER*RIGHT*NUMBER*76H*-W-108736-00

IMPORTANT NOTICE

YOUR WATER RIGHT AS SHOWN ON THIS ABSTRACT MAY HAVE CHANGES FROM YOUR WATER RIGHT AS CLAIMED OR AMENDED. AN ASTERISK (*) HAS BEEN PLACED NEXT TO EACH ITEM CHANGED BY THE DEPARTMENT OF NATURAL RESOURCES AND CONSERVATION (DNRC) DURING THE EXAMINATION PROCESS. THESE CHANGES ARE AUTHORIZED BY THE MONTANA WATER COURT OR THE WATER RIGHT CLAIM EXAMINATION RULES AS ADOPTED BY THE MONTANA SUPREME COURT.

OBJECTIONS MAY BE FILED ACCORDING TO THE PROCEDURES OUTLINED IN THE DOCUMENT ENTITLED "NOTICE OF ENTRY OF TEMPORARY PRELIMINARY DECREE AND NOTICE OF AVAILABILITY." UNLESS OBJECTED TO OR CALLED IN ON MOTION OF THE MONTANA WATER COURT IN THIS DECREE OR IN THE PRELIMINARY DECREE, THE ELEMENTS OF THIS CLAIMED WATER RIGHT WILL APPEAR IN THE FINAL DECREE AS SHOWN ON THIS ABSTRACT. (SEE SECTION 85-2-233, MONTANA CODE ANNOTATED.)

OWNERS: CONNER ENTERPRISES INC
PO BOX 52
DARBY MT 59829

PURPOSE (USE): IRRIGATION
TYPE OF IRRIGATION SYSTEM: SPRINKLER

SOURCE: CHAFFIN CREEK
SOURCE TYPE: SURFACE WATER

PRIORITY DATE: MARCH 12, 1883
TYPE OF HISTORICAL RIGHT: DECREED

FLOW RATE: 1.75 CFS

* VOLUME: THE TOTAL VOLUME OF THIS WATER RIGHT SHALL NOT EXCEED THE AMOUNT PUT TO HISTORICAL AND BENEFICIAL USE.

CLIMATIC AREA: 3

MAXIMUM ACRES: 80.00

PERIOD OF USE: MAY 01 TO NOVEMBER 04

* POINT OF DIVERSION AND MEANS OF DIVERSION:

	LOT	BLK	QTR SEC	SEC	TWP	RGE	COUNTY	MEANS
01			SWNESE	03	02N	21W	RAVALLI	HEADGATE

DITCH NAME: LONG-CONNER B DITCH

PLACE OF USE FOR IRRIGATION:

	ACRES	LOT	BLK	QTR SEC	SEC	TWP	RGE	COUNTY
001	52.00			N2NW	36	03N	21W	RAVALLI
002	3.00			NWSWNE	36	03N	21W	RAVALLI
003	25.00			N2S2NW	36	03N	21W	RAVALLI
TOTAL	80.00							

REMARKS:

TEMPORARY PRELIMINARY DECREE

J11

04/11/94
PAGE 1,829

TEMPORARY PRELIMINARY DECREE
SOUTH END SUBBASIN - BITTERROOT RIVER
BASIN 76H
ABSTRACT OF WATER RIGHT CLAIM

WATER*RIGHT*NUMBER*76H*-W-108736-00*(CONTINUED)

REMARKS CONTINUED:

THE WATER RIGHTS LISTED FOLLOWING THIS STATEMENT ARE MULTIPLE USES OF THE SAME RIGHT. THE USE OF THIS RIGHT FOR SEVERAL PURPOSES DOES NOT INCREASE THE EXTENT OF THE WATER RIGHT. RATHER IT DECREES THE RIGHT TO ALTERNATE AND EXCHANGE THE USE (PURPOSE) OF THE WATER IN ACCORD WITH HISTORICAL PRACTICES. W108733-00, W108736-00.

THE WATER RIGHTS FOLLOWING THIS STATEMENT ARE SUPPLEMENTAL WHICH MEANS THE RIGHTS HAVE OVERLAPPING PLACES OF USE. THE RIGHTS CAN BE COMBINED TO IRRIGATE ONLY OVERLAPPING PARCELS OF THE CLAIMANT'S TOTAL 171.00 ACRES. EACH RIGHT IS LIMITED TO THE FLOW RATE AND PLACE OF USE OF THAT INDIVIDUAL RIGHT. THE SUM TOTAL VOLUME OF THESE WATER RIGHTS SHALL NOT EXCEED THE AMOUNT PUT TO HISTORICAL AND BENEFICIAL USE. W021166-00, W108735-00, W108736-00, W108737-00, W108738-00, W111109-00.

****
* THE DNRC EXAMINATION OF THIS CLAIM FOUND NO SIGNIFICANT FACTS, *
* DATA, OR ISSUES TO REPORT TO THE WATER COURT. *
****

A BETTER UNDERSTANDING OF YOUR CLAIMED WATER RIGHT CAN BE OBTAINED BY COMPARING YOUR RIGHT WITH OTHER CLAIMS IN THE BASIN. FOR EXAMPLE, COMPARE PRIORITY DATES, FLOW RATES, VOLUMES, OR ACRES IRRIGATED. ALSO, YOUR WATER RIGHT MAY BE SUBJECT TO WATER RIGHTS IN ADJOINING BASINS OR SUBBASINS AS WELL AS BEING SUBJECT TO OTHER RIGHTS ON YOUR SOURCE OF SUPPLY. FINALLY, YOUR WATER RIGHT MAY BE SUBJECT TO INDIAN RESERVED AND FEDERAL RESERVED WATER RIGHTS.

COMPLETE DETAILS REGARDING THE DNRC EXAMINATION RESULTS AND RELATED MATERIALS CAN BE REVIEWED AT THE OFFICE LOCATIONS IDENTIFIED IN THE DOCUMENT ENTITLED "NOTICE OF ENTRY OF TEMPORARY PRELIMINARY DECREE AND NOTICE OF AVAILABILITY."

SEE GENERAL FINDINGS OF FACT AND CONCLUSIONS OF LAW FOR FURTHER EXPLANATION OF YOUR CLAIMED WATER RIGHT. THESE FINDINGS CAN BE FOUND AS INDICATED IN THE DOCUMENT ENTITLED "NOTICE OF ENTRY OF TEMPORARY PRELIMINARY DECREE AND NOTICE OF AVAILABILITY." IF YOU NEED OBJECTION FORMS, OR HAVE QUESTIONS ABOUT WATER COURT PROCEDURES OR CHANGES TO YOUR RIGHT, YOU CAN CONTACT THE WATER COURT BY CALLING 1-800-624-3270 (WITHIN MONTANA ONLY) OR 1-406-586-4364, OR BY WRITING TO P.O. BOX 879, BOZEMAN MT 59771-0879.

K11

04/11/94

TEMPORARY PRELIMINARY DECREE
SOUTH END SUBBASIN - BITTERROOT RIVER
BASIN 76H
ABSTRACT OF WATER RIGHT CLAIM

WATER*RIGHT*NUMBER*76H*-W-108737-00

IMPORTANT NOTICE

YOUR WATER RIGHT AS SHOWN ON THIS ABSTRACT MAY HAVE CHANGES FROM YOUR WATER RIGHT AS CLAIMED OR AMENDED. AN ASTERISK (*) HAS BEEN PLACED NEXT TO EACH ITEM CHANGED BY THE DEPARTMENT OF NATURAL RESOURCES AND CONSERVATION (DNRC) DURING THE EXAMINATION PROCESS. THESE CHANGES ARE AUTHORIZED BY THE MONTANA WATER COURT OR THE WATER RIGHT CLAIM EXAMINATION RULES AS ADOPTED BY THE MONTANA SUPREME COURT.

OBJECTIONS MAY BE FILED ACCORDING TO THE PROCEDURES OUTLINED IN THE DOCUMENT ENTITLED "NOTICE OF ENTRY OF TEMPORARY PRELIMINARY DECREE AND NOTICE OF AVAILABILITY." UNLESS OBJECTED TO OR CALLED IN ON MOTION OF THE MONTANA WATER COURT IN THIS DECREE OR IN THE PRELIMINARY DECREE, THE ELEMENTS OF THIS CLAIMED WATER RIGHT WILL APPEAR IN THE FINAL DECREE AS SHOWN ON THIS ABSTRACT. (SEE SECTION 85-2-233, MONTANA CODE ANNOTATED.)

OWNERS: CONNER ENTERPRISES INC
PO BOX 52
DARBY MT 59829

PURPOSE (USE): IRRIGATION
TYPE OF IRRIGATION SYSTEM: SPRINKLER

SOURCE: CHAFFIN CREEK
SOURCE TYPE: SURFACE WATER

* PRIORITY DATE: AUGUST 31, 1883
TYPE OF HISTORICAL RIGHT: DECREED

FLOW RATE: 4.22 CFS

* VOLUME: THE TOTAL VOLUME OF THIS WATER RIGHT SHALL NOT EXCEED THE AMOUNT PUT TO HISTORICAL AND BENEFICIAL USE.

CLIMATIC AREA: 3

MAXIMUM ACRES: 168.00

PERIOD OF USE: MAY 01 TO NOVEMBER 04

* POINT OF DIVERSION AND MEANS OF DIVERSION:

	LOT	BLK	QTR SEC	SEC	TWP	RGE	COUNTY	MEANS
01			SWNESE	03	02N	21W	RAVALLI	HEADGATE
02			SENWSW	03	02N	21W	RAVALLI	HEADGATE

COOPER DRAW IS USED AS A NATURAL CARRIER TO CONVEY WATER DIVERTED FROM CHAFFIN CREEK TO A SECONDARY POINT OF DIVERSION IN THE SWSENW SEC 35 TWP 03N RGE 21W RAVALLI COUNTY.

DITCH NAME FOR DIVERSION NO. 01 IS:
LONG-CONNER B DITCH

DITCH NAME FOR DIVERSION NO. 02 IS:
LONG-CONNER A DITCH

PLACE OF USE FOR IRRIGATION:

TEMPORARY PRELIMINARY DECREE
SOUTH END SUBBASIN - BITTERROOT RIVER
BASIN 76H
ABSTRACT OF WATER RIGHT CLAIM

WATER RIGHT NUMBER 76H -W-108737-00 (CONTINUED)

PLACE OF USE CONTINUED:

	ACRES	LOT	BLK	QTR	SEC	TWP	RGE	COUNTY
001	20.00			SESE	26	03N	21W	RAVALLI
002	25.00			NENE	35	03N	21W	RAVALLI
003	3.00			NWSWNE	36	03N	21W	RAVALLI
004	52.00			N2NW	36	03N	21W	RAVALLI
005	25.00			N2S2NW	36	03N	21W	RAVALLI
006	6.00			SWSWSW	25	03N	21W	RAVALLI
007	37.00			NESE	26	03N	21W	RAVALLI
TOTAL	168.00							

REMARKS:

THE WATER RIGHTS FOLLOWING THIS STATEMENT ARE SUPPLEMENTAL WHICH MEANS THE RIGHTS HAVE OVERLAPPING PLACES OF USE. THE RIGHTS CAN BE COMBINED TO IRRIGATE ONLY OVERLAPPING PARCELS OF THE CLAIMANT'S TOTAL 171.00 ACRES. EACH RIGHT IS LIMITED TO THE FLOW RATE AND PLACE OF USE OF THAT INDIVIDUAL RIGHT. THE SUM TOTAL VOLUME OF THESE WATER RIGHTS SHALL NOT EXCEED THE AMOUNT PUT TO HISTORICAL AND BENEFICIAL USE.
W021166-00, W108735-00, W108736-00, W108737-00, W108738-00, W111109-00.

****
* THE FOLLOWING ISSUES WERE IDENTIFIED BY THE DNRC DURING ITS EXAMINATION OF THIS WATER RIGHT CLAIM. THESE ISSUES MAY REMAIN UNRESOLVED IF NO OBJECTIONS ARE FILED.
*
* THE WATER RIGHTS LISTED FOLLOWING THIS STATEMENT ARE FILED ON THE SAME FORMERLY DECREED WATER RIGHT. THE SUM OF THE CLAIMED FLOW RATES EXCEEDS THE 110 MINER'S INCHES DECREED IN CASE NO. 2430, RAVALLI COUNTY. W005621-00, W108737-00.
*
* THE WATER RIGHTS LISTED FOLLOWING THIS STATEMENT ARE FILED ON THE SAME FORMERLY DECREED WATER RIGHT. THE SUM OF THE CLAIMED FLOW RATES EXCEEDS THE 160 MINER'S INCHES DECREED IN CASE NO. 2430, RAVALLI COUNTY. W108737-00, W118376-00.
*
* THIS CLAIM IS FOR 168.60 MINERS INCHES, A COMBINATION OF SIX INDIVIDUAL RIGHTS ALL WITH AN AUGUST 31, 1883 PRIORITY DATE. SEE THE CLAIM FILE FOR DETAILED INFORMATION.
****

A BETTER UNDERSTANDING OF YOUR CLAIMED WATER RIGHT CAN BE OBTAINED BY COMPARING YOUR RIGHT WITH OTHER CLAIMS IN THE BASIN. FOR EXAMPLE, COMPARE PRIORITY DATES, FLOW RATES, VOLUMES, OR ACRES IRRIGATED. ALSO, YOUR WATER RIGHT MAY BE SUBJECT TO WATER RIGHTS IN ADJOINING BASINS OR SUBBASINS AS WELL AS BEING SUBJECT TO OTHER RIGHTS ON YOUR SOURCE OF SUPPLY. FINALLY, YOUR WATER RIGHT MAY BE SUBJECT TO INDIAN RESERVED AND FEDERAL RESERVED WATER RIGHTS.

TEMPORARY PRELIMINARY DECREE
SOUTH END SUBBASIN - BITTERROOT RIVER
BASIN 76H
ABSTRACT OF WATER RIGHT CLAIM

WATER*RIGHT*NUMBER*76H*-W-108737-00* (CONTINUED)

COMPLETE DETAILS REGARDING THE DNRC EXAMINATION RESULTS AND RELATED MATERIALS CAN BE REVIEWED AT THE OFFICE LOCATIONS IDENTIFIED IN THE DOCUMENT ENTITLED "NOTICE OF ENTRY OF TEMPORARY PRELIMINARY DECREE AND NOTICE OF AVAILABILITY."

SEE GENERAL FINDINGS OF FACT AND CONCLUSIONS OF LAW FOR FURTHER EXPLANATION OF YOUR CLAIMED WATER RIGHT. THESE FINDINGS CAN BE FOUND AS INDICATED IN THE DOCUMENT ENTITLED "NOTICE OF ENTRY OF TEMPORARY PRELIMINARY DECREE AND NOTICE OF AVAILABILITY." IF YOU NEED OBJECTION FORMS, OR HAVE QUESTIONS ABOUT WATER COURT PROCEDURES OR CHANGES TO YOUR RIGHT, YOU CAN CONTACT THE WATER COURT BY CALLING 1-800-624-3270 (WITHIN MONTANA ONLY) OR 1-406-586-4364, OR BY WRITING TO P.O. BOX 879, BOZEMAN MT 59771-0879.

TEMPORARY PRELIMINARY DECREE
SOUTH END SUBBASIN - BITTERROOT RIVER
BASIN 76H
ABSTRACT OF WATER RIGHT CLAIM

WATER*RIGHT*NUMBER*76H*-W-108738-00

IMPORTANT NOTICE

YOUR WATER RIGHT AS SHOWN ON THIS ABSTRACT MAY HAVE CHANGES FROM YOUR WATER RIGHT AS CLAIMED OR AMENDED. AN ASTERISK (*) HAS BEEN PLACED NEXT TO EACH ITEM CHANGED BY THE DEPARTMENT OF NATURAL RESOURCES AND CONSERVATION (DNRC) DURING THE EXAMINATION PROCESS. THESE CHANGES ARE AUTHORIZED BY THE MONTANA WATER COURT OR THE WATER RIGHT CLAIM EXAMINATION RULES AS ADOPTED BY THE MONTANA SUPREME COURT.

OBJECTIONS MAY BE FILED ACCORDING TO THE PROCEDURES OUTLINED IN THE DOCUMENT ENTITLED "NOTICE OF ENTRY OF TEMPORARY PRELIMINARY DECREE AND NOTICE OF AVAILABILITY." UNLESS OBJECTED TO OR CALLED IN ON MOTION OF THE MONTANA WATER COURT IN THIS DECREE OR IN THE PRELIMINARY DECREE, THE ELEMENTS OF THIS CLAIMED WATER RIGHT WILL APPEAR IN THE FINAL DECREE AS SHOWN ON THIS ABSTRACT. (SEE SECTION 85-2-233, MONTANA CODE ANNOTATED.)

OWNERS: CONNER ENTERPRISES INC
PO BOX 52
DARBY MT 59829

PURPOSE (USE): IRRIGATION
TYPE OF IRRIGATION SYSTEM: SPRINKLER

SOURCE: CHAFFIN CREEK
SOURCE TYPE: SURFACE WATER

PRIORITY DATE: APRIL 01, 1893
TYPE OF HISTORICAL RIGHT: DECREED

FLOW RATE: 2.23 CFS

* VOLUME: THE TOTAL VOLUME OF THIS WATER RIGHT SHALL NOT EXCEED THE AMOUNT PUT TO HISTORICAL AND BENEFICIAL USE.

CLIMATIC AREA: 3

MAXIMUM ACRES: 168.00

PERIOD OF USE: MAY 01 TO NOVEMBER 04

* POINT OF DIVERSION AND MEANS OF DIVERSION:

	LOT	BLK	QTR	SEC	SEC	TWP	RGE	COUNTY	MEANS
01			SWNESE		03	02N	21W	RAVALLI	HEADGATE
02			SENWSW		03	02N	21W	RAVALLI	HEADGATE

COOPER DRAW IS USED AS A NATURAL CARRIER TO CONVEY WATER DIVERTED FROM CHAFFIN CREEK TO A SECONDARY POINT OF DIVERSION IN THE SWSENW SEC 35 TWP 03N RGE 21W RAVALLI COUNTY.

DITCH NAME FOR DIVERSION NO. 01 IS:
LONG-CONNER B DITCH

DITCH NAME FOR DIVERSION NO. 02 IS:
LONG-CONNER A DITCH

PLACE OF USE FOR IRRIGATION:

TEMPORARY PRELIMINARY DECREE
SOUTH END SUBBASIN - BITTERROOT RIVER
BASIN 76H
ABSTRACT OF WATER RIGHT CLAIM

WATER RIGHT NUMBER 76H -W-108738-00 (CONTINUED)

PLACE OF USE CONTINUED:

	ACRES	LOT	BLK	QTR SEC	SEC	TWP	RGE	COUNTY
001	52.00			N2NW	36	03N	21W	RAVALLI
002	3.00			NWSWNE	36	03N	21W	RAVALLI
003	25.00			N2S2NW	36	03N	21W	RAVALLI
004	20.00			SESE	26	03N	21W	RAVALLI
005	25.00			NENE	35	03N	21W	RAVALLI
006	6.00			SWSWSW	25	03N	21W	RAVALLI
007	37.00			NESE	26	03N	21W	RAVALLI
TOTAL	168.00							

REMARKS:

THE WATER RIGHTS FOLLOWING THIS STATEMENT ARE SUPPLEMENTAL WHICH MEANS THE RIGHTS HAVE OVERLAPPING PLACES OF USE. THE RIGHTS CAN BE COMBINED TO IRRIGATE ONLY OVERLAPPING PARCELS OF THE CLAIMANT'S TOTAL 171.00 ACRES. EACH RIGHT IS LIMITED TO THE FLOW RATE AND PLACE OF USE OF THAT INDIVIDUAL RIGHT. THE SUM TOTAL VOLUME OF THESE WATER RIGHTS SHALL NOT EXCEED THE AMOUNT PUT TO HISTORICAL AND BENEFICIAL USE. W021166-00, W108735-00, W108736-00, W108737-00, W108738-00, W111109-00.

****
* THE DNRC EXAMINATION OF THIS CLAIM FOUND NO SIGNIFICANT FACTS, *
* DATA, OR ISSUES TO REPORT TO THE WATER COURT. *
****

A BETTER UNDERSTANDING OF YOUR CLAIMED WATER RIGHT CAN BE OBTAINED BY COMPARING YOUR RIGHT WITH OTHER CLAIMS IN THE BASIN. FOR EXAMPLE, COMPARE PRIORITY DATES, FLOW RATES, VOLUMES, OR ACRES IRRIGATED. ALSO, YOUR WATER RIGHT MAY BE SUBJECT TO WATER RIGHTS IN ADJOINING BASINS OR SUBBASINS AS WELL AS BEING SUBJECT TO OTHER RIGHTS ON YOUR SOURCE OF SUPPLY. FINALLY, YOUR WATER RIGHT MAY BE SUBJECT TO INDIAN RESERVED AND FEDERAL RESERVED WATER RIGHTS.

COMPLETE DETAILS REGARDING THE DNRC EXAMINATION RESULTS AND RELATED MATERIALS CAN BE REVIEWED AT THE OFFICE LOCATIONS IDENTIFIED IN THE DOCUMENT ENTITLED "NOTICE OF ENTRY OF TEMPORARY PRELIMINARY DECREE AND NOTICE OF AVAILABILITY."

SEE GENERAL FINDINGS OF FACT AND CONCLUSIONS OF LAW FOR FURTHER EXPLANATION OF YOUR CLAIMED WATER RIGHT. THESE FINDINGS CAN BE FOUND AS INDICATED IN THE DOCUMENT ENTITLED "NOTICE OF ENTRY OF TEMPORARY PRELIMINARY DECREE AND NOTICE OF AVAILABILITY." IF YOU NEED OBJECTION FORMS, OR HAVE QUESTIONS ABOUT WATER COURT PROCEDURES OR CHANGES TO YOUR RIGHT, YOU CAN CONTACT THE WATER COURT BY CALLING 1-800-624-3270 (WITHIN MONTANA ONLY) OR 1-406-586-4364, OR BY WRITING TO P.O. BOX 879, BOZEMAN MT 59771-0879.

TEMPORARY PRELIMINARY DECREE
SOUTH END SUBBASIN - BITTERROOT RIVER

TEMPORARY PRELIMINARY DECREE
SOUTH END SUBBASIN - BITTERROOT RIVER
BASIN 76H
ABSTRACT OF WATER RIGHT CLAIM

WATER*RIGHT*NUMBER*76H*-W-108739-00

IMPORTANT NOTICE

YOUR WATER RIGHT AS SHOWN ON THIS ABSTRACT MAY HAVE CHANGES FROM YOUR WATER RIGHT AS CLAIMED OR AMENDED. AN ASTERISK (*) HAS BEEN PLACED NEXT TO EACH ITEM CHANGED BY THE DEPARTMENT OF NATURAL RESOURCES AND CONSERVATION (DNRC) DURING THE EXAMINATION PROCESS. THESE CHANGES ARE AUTHORIZED BY THE MONTANA WATER COURT OR THE WATER RIGHT CLAIM EXAMINATION RULES AS ADOPTED BY THE MONTAMA SUPREME COURT.

OBJECTIONS MAY BE FILED ACCORDING TO THE PROCEDURES OUTLINED IN THE DOCUMENT ENTITLED "NOTICE OF ENTRY OF TEMPORARY PRELIMINARY DECREE AND NOTICE OF AVAILABILITY." UNLESS OBJECTED TO OR CALLED IN ON MOTION OF THE MONTANA WATER COURT IN THIS DECREE OR IN THE PRELIMINARY DECREE, THE ELEMENTS OF THIS CLAIMED WATER RIGHT WILL APPEAR IN THE FINAL DECREE AS SHOWN ON THIS ABSTRACT. (SEE SECTION 85-2-233, MONTANA CODE ANNOTATED.)

OWNERS: CONNER ESTHER A
BOX 52
DARBY MT 59829

CONNER MICHAEL A
PO BOX 52
DARBY MT 59829

PURPOSE (USE): DOMESTIC

* SOURCE: SPRING, TRIB OF BITTERROOT RIVER
SOURCE TYPE: GROUNDWATER

ALSO KNOWN AS COWBOY GULCH

PRIORITY DATE: JUNE 01, 1928
TYPE OF HISTORICAL RIGHT: USE

FLOW RATE: 20.00 GPM (.04 CFS)

VOLUME: 5.00 AF

(NUMBER OF HOUSEHOLDS: 1)

MAXIMUM ACRES: 2.00

PERIOD OF USE: JANUARY 01 TO DECEMBER 31

* POINT OF DIVERSION AND MEANS OF DIVERSION:

	LOT	BLK	QTR	SEC	SEC	TWP	RGE	COUNTY	MEANS
01			SESWNE	35	03N	21W		RAVALLI	DEVELOPED SPRING

PLACE OF USE FOR DOMESTIC:

	ACRES	LOT	BLK	QTR	SEC	SEC	TWP	RGE	COUNTY
001	2.00			SENENE	35	03N	21W		RAVALLI
TOTAL	2.00								

REMARKS:

TEMPORARY PRELIMINARY DECREE
SOUTH END SUBBASIN - BITTERROOT RIVER

TEMPORARY PRELIMINARY DECREE
SOUTH END SUBBASIN - BITTERROOT RIVER
BASIN 76H
ABSTRACT OF WATER RIGHT CLAIM

WATER*RIGHT*NUMBER*76H*-W-108739-00* (CONTINUED)

REMARKS CONTINUED:

THE FOLLOWING ELEMENTS WERE AMENDED BY THE CLAIMANT ON 01/25/91: MAXIMUM ACRES, PLACE OF USE.

****
* THE DNRC EXAMINATION OF THIS CLAIM FOUND NO SIGNIFICANT FACTS, *
* DATA, OR ISSUES TO REPORT TO THE WATER COURT. *
****

A BETTER UNDERSTANDING OF YOUR CLAIMED WATER RIGHT CAN BE OBTAINED BY COMPARING YOUR RIGHT WITH OTHER CLAIMS IN THE BASIN. FOR EXAMPLE, COMPARE PRIORITY DATES, FLOW RATES, VOLUMES, OR ACRES IRRIGATED. ALSO, YOUR WATER RIGHT MAY BE SUBJECT TO WATER RIGHTS IN ADJOINING BASINS OR SUBBASINS AS WELL AS BEING SUBJECT TO OTHER RIGHTS ON YOUR SOURCE OF SUPPLY. FINALLY, YOUR WATER RIGHT MAY BE SUBJECT TO INDIAN RESERVED AND FEDERAL RESERVED WATER RIGHTS.

COMPLETE DETAILS REGARDING THE DNRC EXAMINATION RESULTS AND RELATED MATERIALS CAN BE REVIEWED AT THE OFFICE LOCATIONS IDENTIFIED IN THE DOCUMENT ENTITLED "NOTICE OF ENTRY OF TEMPORARY PRELIMINARY DECREE AND NOTICE OF AVAILABILITY."

SEE GENERAL FINDINGS OF FACT AND CONCLUSIONS OF LAW FOR FURTHER EXPLANATION OF YOUR CLAIMED WATER RIGHT. THESE FINDINGS CAN BE FOUND AS INDICATED IN THE DOCUMENT ENTITLED "NOTICE OF ENTRY OF TEMPORARY PRELIMINARY DECREE AND NOTICE OF AVAILABILITY." IF YOU NEED OBJECTION FORMS, OR HAVE QUESTIONS ABOUT WATER COURT PROCEDURES OR CHANGES TO YOUR RIGHT, YOU CAN CONTACT THE WATER COURT BY CALLING 1-800-624-3270 (WITHIN MONTANA ONLY) OR 1-406-586-4364, OR BY WRITING TO P.O. BOX 879, BOZEMAN MT 59771-0879.

TEMPORARY PRELIMINARY DECREE
SOUTH END SUBBASIN - BITTERROOT RIVER
BASIN 76H
ABSTRACT OF WATER RIGHT CLAIM

WATER*RIGHT*NUMBER*76H*-W-108747-00

IMPORTANT NOTICE

YOUR WATER RIGHT AS SHOWN ON THIS ABSTRACT MAY HAVE CHANGES FROM YOUR WATER RIGHT AS CLAIMED OR AMENDED. AN ASTERISK (*) HAS BEEN PLACED NEXT TO EACH ITEM CHANGED BY THE DEPARTMENT OF NATURAL RESOURCES AND CONSERVATION (DNRC) DURING THE EXAMINATION PROCESS. THESE CHANGES ARE AUTHORIZED BY THE MONTANA WATER COURT OR THE WATER RIGHT CLAIM EXAMINATION RULES AS ADOPTED BY THE MONTANA SUPREME COURT.

OBJECTIONS MAY BE FILED ACCORDING TO THE PROCEDURES OUTLINED IN THE DOCUMENT ENTITLED "NOTICE OF ENTRY OF TEMPORARY PRELIMINARY DECREE AND NOTICE OF AVAILABILITY." UNLESS OBJECTED TO OR CALLED IN ON MOTION OF THE MONTANA WATER COURT IN THIS DECREE OR IN THE PRELIMINARY DECREE, THE ELEMENTS OF THIS CLAIMED WATER RIGHT WILL APPEAR IN THE FINAL DECREE AS SHOWN ON THIS ABSTRACT. (SEE SECTION 85-2-233, MONTANA CODE ANNOTATED.)

OWNERS: DAVIS GENE
STAR RT
CONNER MT 59827

DAVIS MARY J
STAR RT
CONNER MT 59827

PURPOSE (USE): IRRIGATION
TYPE OF IRRIGATION SYSTEM: SPRINKLER

SOURCE: BITTERROOT RIVER, EAST FORK
SOURCE TYPE: SURFACE WATER

PRIORITY DATE: MAY 16, 1909
TYPE OF HISTORICAL RIGHT: DECREED

FLOW RATE: 70.00 GPM (.16 CFS)

* VOLUME: THE TOTAL VOLUME OF THIS WATER RIGHT SHALL NOT EXCEED THE AMOUNT PUT TO HISTORICAL AND BENEFICIAL USE.

CLIMATIC AREA: 3

MAXIMUM ACRES: 7.00

PERIOD OF USE: MAY 01 TO OCTOBER 04

* POINT OF DIVERSION AND MEANS OF DIVERSION:

	LOT	BLK	QTR SEC	SEC	TWP	RGE	COUNTY	MEANS
01			NWSESE	21	02N	20W	RAVALLI	PUMP

* PLACE OF USE FOR IRRIGATION:

	ACRES	LOT	BLK	QTR SEC	SEC	TWP	RGE	COUNTY
001	7.00			W2SESE	21	02N	20W	RAVALLI
TOTAL	7.00							

TEMPORARY PRELIMINARY DECREE
SOUTH END SUBBASIN - BITTERROOT RIVER
BASIN 76H
ABSTRACT OF WATER RIGHT CLAIM

WATER RIGHT NUMBER 76H -W-108747-00 (CONTINUED)

REMARKS CONTINUED:

****
* THE FOLLOWING ISSUES WERE IDENTIFIED BY THE DNRC DURING ITS *
* EXAMINATION OF THIS WATER RIGHT CLAIM. THESE ISSUES MAY REMAIN *
* UNRESOLVED IF NO OBJECTIONS ARE FILED. *
*
*
*
* THE WATER RIGHTS LISTED FOLLOWING THIS STATEMENT ARE *
* FILED ON THE SAME FORMERLY DECREED WATER RIGHT. THE *
* SUM OF THE CLAIMED FLOW RATES EXCEEDS THE 100 MINER'S *
* INCHES DECREED IN CASE NO. 1287, RAVALLI COUNTY. *
* W006624-00, W008549-00, W015505-00, W108747-00, *
* W147309-00, W147576-00, W149836-00. *
*
*
****

A BETTER UNDERSTANDING OF YOUR CLAIMED WATER RIGHT CAN BE OBTAINED BY COMPARING YOUR RIGHT WITH OTHER CLAIMS IN THE BASIN. FOR EXAMPLE, COMPARE PRIORITY DATES, FLOW RATES, VOLUMES, OR ACRES IRRIGATED. ALSO, YOUR WATER RIGHT MAY BE SUBJECT TO WATER RIGHTS IN ADJOINING BASINS OR SUBBASINS AS WELL AS BEING SUBJECT TO OTHER RIGHTS ON YOUR SOURCE OF SUPPLY. FINALLY, YOUR WATER RIGHT MAY BE SUBJECT TO INDIAN RESERVED AND FEDERAL RESERVED WATER RIGHTS.

COMPLETE DETAILS REGARDING THE DNRC EXAMINATION RESULTS AND RELATED MATERIALS CAN BE REVIEWED AT THE OFFICE LOCATIONS IDENTIFIED IN THE DOCUMENT ENTITLED "NOTICE OF ENTRY OF TEMPORARY PRELIMINARY DECREE AND NOTICE OF AVAILABILITY."

SEE GENERAL FINDINGS OF FACT AND CONCLUSIONS OF LAW FOR FURTHER EXPLANATION OF YOUR CLAIMED WATER RIGHT. THESE FINDINGS CAN BE FOUND AS INDICATED IN THE DOCUMENT ENTITLED "NOTICE OF ENTRY OF TEMPORARY PRELIMINARY DECREE AND NOTICE OF AVAILABILITY." IF YOU NEED OBJECTION FORMS, OR HAVE QUESTIONS ABOUT WATER COURT PROCEDURES OR CHANGES TO YOUR RIGHT, YOU CAN CONTACT THE WATER COURT BY CALLING 1-800-624-3270 (WITHIN MONTANA ONLY) OR 1-406-586-4364, OR BY WRITING TO P.O. BOX 879, BOZEMAN MT 59771-0879.

TEMPORARY PRELIMINARY DECREE
SOUTH END SUBBASIN - BITTERROOT RIVER
BASIN 76H
ABSTRACT OF WATER RIGHT CLAIM

WATER*RIGHT*NUMBER*76H*-W-108752-00

IMPORTANT NOTICE

YOUR WATER RIGHT AS SHOWN ON THIS ABSTRACT MAY HAVE CHANGES FROM YOUR WATER RIGHT AS CLAIMED OR AMENDED. AN ASTERISK (*) HAS BEEN PLACED NEXT TO EACH ITEM CHANGED BY THE DEPARTMENT OF NATURAL RESOURCES AND CONSERVATION (DNRC) DURING THE EXAMINATION PROCESS. THESE CHANGES ARE AUTHORIZED BY THE MONTANA WATER COURT OR THE WATER RIGHT CLAIM EXAMINATION RULES AS ADOPTED BY THE MONTANA SUPREME COURT.

OBJECTIONS MAY BE FILED ACCORDING TO THE PROCEDURES OUTLINED IN THE DOCUMENT ENTITLED "NOTICE OF ENTRY OF TEMPORARY PRELIMINARY DECREE AND NOTICE OF AVAILABILITY." UNLESS OBJECTED TO OR CALLED IN ON MOTION OF THE MONTANA WATER COURT IN THIS DECREE OR IN THE PRELIMINARY DECREE, THE ELEMENTS OF THIS CLAIMED WATER RIGHT WILL APPEAR IN THE FINAL DECREE AS SHOWN ON THIS ABSTRACT. (SEE SECTION 85-2-233, MONTANA CODE ANNOTATED.)

OWNERS: EVERS NORMA L
216 E DESMET
HAMILTON MT 59840

PURPOSE (USE): IRRIGATION
TYPE OF IRRIGATION SYSTEM: FLOOD

SOURCE: TIN CUP CREEK
SOURCE TYPE: SURFACE WATER

PRIORITY DATE: APRIL 01, 1884
TYPE OF HISTORICAL RIGHT: DECREED

FLOW RATE: 13.46 GPM (.03 CFS)

* VOLUME: THE TOTAL VOLUME OF THIS WATER RIGHT SHALL NOT EXCEED THE AMOUNT PUT TO HISTORICAL AND BENEFICIAL USE.

CLIMATIC AREA: 3

MAXIMUM ACRES: 1.00

PERIOD OF USE: MAY 01 TO SEPTEMBER 04

* POINT OF DIVERSION AND MEANS OF DIVERSION:

	LOT	BLK	QTR SEC	SEC	TWP	RGE	COUNTY	MEANS
01			SWNESW	22	03N	21W	RAVALLI	HEADGATE

MCQUIRK GULCH IS USED AS A NATURAL CARRIER TO CONVEY WATER DIVERTED FROM TIN CUP CREEK TO A SECONDARY POINT OF DIVERSION IN THE SESENE SEC 15 TWP 03N RGE 21W RAVALLI COUNTY.

DITCH NAME: MILL DITCH

PLACE OF USE FOR IRRIGATION:

	ACRES	LOT	BLK	QTR SEC	SEC	TWP	RGE	COUNTY
001	1.00			SWSWSW	11	03N	21W	RAVALLI
TOTAL	1.00							

TEMPORARY PRELIMINARY DECREE
SOUTH END SUBBASIN - BITTERROOT RIVER
BASIN 76H
ABSTRACT OF WATER RIGHT CLAIM

WATER*RIGHT*NUMBER*76H*-W-108752-00* (CONTINUED)

REMARKS CONTINUED:

****
* THE DNRC EXAMINATION OF THIS CLAIM FOUND NO SIGNIFICANT FACTS, *
* DATA, OR ISSUES TO REPORT TO THE WATER COURT. *
****

A BETTER UNDERSTANDING OF YOUR CLAIMED WATER RIGHT CAN BE OBTAINED BY COMPARING YOUR RIGHT WITH OTHER CLAIMS IN THE BASIN. FOR EXAMPLE, COMPARE PRIORITY DATES, FLOW RATES, VOLUMES, OR ACRES IRRIGATED. ALSO, YOUR WATER RIGHT MAY BE SUBJECT TO WATER RIGHTS IN ADJOINING BASINS OR SUBBASINS AS WELL AS BEING SUBJECT TO OTHER RIGHTS ON YOUR SOURCE OF SUPPLY. FINALLY, YOUR WATER RIGHT MAY BE SUBJECT TO INDIAN RESERVED AND FEDERAL RESERVED WATER RIGHTS.

COMPLETE DETAILS REGARDING THE DNRC EXAMINATION RESULTS AND RELATED MATERIALS CAN BE REVIEWED AT THE OFFICE LOCATIONS IDENTIFIED IN THE DOCUMENT ENTITLED "NOTICE OF ENTRY OF TEMPORARY PRELIMINARY DECREE AND NOTICE OF AVAILABILITY."

SEE GENERAL FINDINGS OF FACT AND CONCLUSIONS OF LAW FOR FURTHER EXPLANATION OF YOUR CLAIMED WATER RIGHT. THESE FINDINGS CAN BE FOUND AS INDICATED IN THE DOCUMENT ENTITLED "NOTICE OF ENTRY OF TEMPORARY PRELIMINARY DECREE AND NOTICE OF AVAILABILITY." IF YOU NEED OBJECTION FORMS, OR HAVE QUESTIONS ABOUT WATER COURT PROCEDURES OR CHANGES TO YOUR RIGHT, YOU CAN CONTACT THE WATER COURT BY CALLING 1-800-624-3270 (WITHIN MONTANA ONLY) OR 1-406-586-4364, OR BY WRITING TO P.O. BOX 879, BOZEMAN MT 59771-0879.

04/11/94
PAGE 1,841

TEMPORARY PRELIMINARY DECREE
SOUTH END SUBBASIN - BITTERROOT RIVER
BASIN 76H
ABSTRACT OF WATER RIGHT CLAIM

WATER*RIGHT*NUMBER*76H*-W-108761-00

IMPORTANT NOTICE

YOUR WATER RIGHT AS SHOWN ON THIS ABSTRACT MAY HAVE CHANGES FROM YOUR WATER RIGHT AS CLAIMED OR AMENDED. AN ASTERISK (*) HAS BEEN PLACED NEXT TO EACH ITEM CHANGED BY THE DEPARTMENT OF NATURAL RESOURCES AND CONSERVATION (DNRC) DURING THE EXAMINATION PROCESS. THESE CHANGES ARE AUTHORIZED BY THE MONTANA WATER COURT OR THE WATER RIGHT CLAIM EXAMINATION RULES AS ADOPTED BY THE MONTANA SUPREME COURT.

OBJECTIONS MAY BE FILED ACCORDING TO THE PROCEDURES OUTLINED IN THE DOCUMENT ENTITLED "NOTICE OF ENTRY OF TEMPORARY PRELIMINARY DECREE AND NOTICE OF AVAILABILITY." UNLESS OBJECTED TO OR CALLED IN ON MOTION OF THE MONTANA WATER COURT IN THIS DECREE OR IN THE PRELIMINARY DECREE, THE ELEMENTS OF THIS CLAIMED WATER RIGHT WILL APPEAR IN THE FINAL DECREE AS SHOWN ON THIS ABSTRACT. (SEE SECTION 85-2-233, MONTANA CODE ANNOTATED.)

OWNERS: HAAS CLIFFORD B
3810 KLINGLE PL NW
WASHINGTON DC 20016

NICHOLSON ANDREA
3810 KLINGLE PL. NW
WASHINGTON DC 20016

GOLDSTEIN NORMAN
161 E CHICAGO
CHICAGO IL 60611

GOLDSTEIN LAURIE
161 E CHICAGO
CHICAGO IL 60611

TOLLIVER HOMER V
% TRIPLE CREEK RANCH
PO BOX 430506
PONTIAC MI 48343

TRANSFER PROCESSED TO ADD NEW OWNERS. THE WATER RIGHT WILL BE SPLIT INTO SEPARATE OWNERSHIPS AFTER FINAL DECREE.

PURPOSE (USE): IRRIGATION
TYPE OF IRRIGATION SYSTEM: FLOOD

SOURCE: PIERCE CREEK
SOURCE TYPE: SURFACE WATER

PRIORITY DATE: MAY 01, 1910
TYPE OF HISTORICAL RIGHT: FILED

FLOW RATE: 544.00 GPM

* VOLUME: THE TOTAL VOLUME OF THIS WATER RIGHT SHALL NOT EXCEED THE AMOUNT PUT TO HISTORICAL AND BENEFICIAL USE.

CLIMATIC AREA: 3

MAXIMUM ACRES: 32.00

PERIOD OF USE: APRIL 20 TO OCTOBER 14

TEMPORARY PRELIMINARY DECREE
SOUTH END SUBBASIN - BITTERROOT RIVER
BASIN 76H
ABSTRACT OF WATER RIGHT CLAIM

WATER*RIGHT*NUMBER*76H*-W-108761-00* (CONTINUED)

POINT OF DIVERSION CONTINUED:

POINT OF DIVERSION AND MEANS OF DIVERSION:

	LOT	BLK	QTR	SEC	SEC	TWP	RGE	COUNTY	MEANS
01			SENWNW	34	02N	21W		RAVALLI	HEADGATE

DITCH NAME: FRAZIER DITCH

PLACE OF USE FOR IRRIGATION:

	ACRES	LOT	BLK	QTR	SEC	SEC	TWP	RGE	COUNTY
001	13.00			E2SWNW	34	02N	21W		RAVALLI
002	19.00			W2SENW	34	02N	21W		RAVALLI
TOTAL	32.00								

REMARKS:

THE FOLLOWING ELEMENTS WERE AMENDED BY THE CLAIMANT ON 10/10/90: MAXIMUM ACRES, FLOW RATE, PERIOD OF USE.

NOTICE OF WATER RIGHT TRANSFER RECEIVED 09/19/90.
NOTICE OF WATER RIGHT TRANSFER RECEIVED 09/26/91.
NOTICE OF WATER RIGHT TRANSFER RECEIVED 10/04/91.

****
* THE DNRC EXAMINATION OF THIS CLAIM FOUND NO SIGNIFICANT FACTS, *
* DATA, OR ISSUES TO REPORT TO THE WATER COURT. *
****

A BETTER UNDERSTANDING OF YOUR CLAIMED WATER RIGHT CAN BE OBTAINED BY COMPARING YOUR RIGHT WITH OTHER CLAIMS IN THE BASIN. FOR EXAMPLE, COMPARE PRIORITY DATES, FLOW RATES, VOLUMES, OR ACRES IRRIGATED. ALSO, YOUR WATER RIGHT MAY BE SUBJECT TO WATER RIGHTS IN ADJOINING BASINS OR SUBBASINS AS WELL AS BEING SUBJECT TO OTHER RIGHTS ON YOUR SOURCE OF SUPPLY. FINALLY, YOUR WATER RIGHT MAY BE SUBJECT TO INDIAN RESERVED AND FEDERAL RESERVED WATER RIGHTS.

COMPLETE DETAILS REGARDING THE DNRC EXAMINATION RESULTS AND RELATED MATERIALS CAN BE REVIEWED AT THE OFFICE LOCATIONS IDENTIFIED IN THE DOCUMENT ENTITLED "NOTICE OF ENTRY OF TEMPORARY PRELIMINARY DECREE AND NOTICE OF AVAILABILITY."

SEE GENERAL FINDINGS OF FACT AND CONCLUSIONS OF LAW FOR FURTHER EXPLANATION OF YOUR CLAIMED WATER RIGHT. THESE FINDINGS CAN BE FOUND AS INDICATED IN THE DOCUMENT ENTITLED "NOTICE OF ENTRY OF TEMPORARY PRELIMINARY DECREE AND NOTICE OF AVAILABILITY." IF YOU NEED OBJECTION FORMS, OR HAVE QUESTIONS ABOUT WATER COURT PROCEDURES OR CHANGES TO YOUR RIGHT, YOU CAN CONTACT THE WATER COURT BY CALLING 1-800-624-3270 (WITHIN MONTANA ONLY) OR 1-406-586-4364, OR BY WRITING TO P.O. BOX 879, BOZEMAN MT 59771-0879.

TEMPORARY PRELIMINARY DECREE
SOUTH END SUBBASIN - BITTERROOT RIVER
BASIN 76H
ABSTRACT OF WATER RIGHT CLAIM

WATER*RIGHT*NUMBER*76H*-W-108791-00

IMPORTANT NOTICE

YOUR WATER RIGHT AS SHOWN ON THIS ABSTRACT MAY HAVE CHANGES FROM YOUR WATER RIGHT AS CLAIMED OR AMENDED. AN ASTERISK (*) HAS BEEN PLACED NEXT TO EACH ITEM CHANGED BY THE DEPARTMENT OF NATURAL RESOURCES AND CONSERVATION (DNRC) DURING THE EXAMINATION PROCESS. THESE CHANGES ARE AUTHORIZED BY THE MONTANA WATER COURT OR THE WATER RIGHT CLAIM EXAMINATION RULES AS ADOPTED BY THE MONTANA SUPREME COURT.

OBJECTIONS MAY BE FILED ACCORDING TO THE PROCEDURES OUTLINED IN THE DOCUMENT ENTITLED "NOTICE OF ENTRY OF TEMPORARY PRELIMINARY DECREE AND NOTICE OF AVAILABILITY." UNLESS OBJECTED TO OR CALLED IN ON MOTION OF THE MONTANA WATER COURT IN THIS DECREE OR IN THE PRELIMINARY DECREE, THE ELEMENTS OF THIS CLAIMED WATER RIGHT WILL APPEAR IN THE FINAL DECREE AS SHOWN ON THIS ABSTRACT. (SEE SECTION 85-2-233, MONTANA CODE ANNOTATED.)

OWNERS: JONES LOREN D
WEST FORK RD
DARBY MT 59829

PURPOSE (USE): DOMESTIC

SOURCE: MUD CREEK
SOURCE TYPE: SURFACE WATER

* PRIORITY DATE: MAY 10, 1973
TYPE OF HISTORICAL RIGHT: FILED

FLOW RATE: 10.00 GPM

VOLUME: 1.00 AF

(NUMBER OF HOUSEHOLDS: 1)

MAXIMUM ACRES: .73

PERIOD OF USE: JANUARY 01 TO DECEMBER 31

* POINT OF DIVERSION AND MEANS OF DIVERSION:

	LOT	BLK	QTR SEC	SEC	TWP	RGE	COUNTY	MEANS
01			NWNENW	26	01S	22W	RAVALLI	PIPELINE

* PLACE OF USE FOR DOMESTIC:

	ACRES	LOT	BLK	QTR SEC	SEC	TWP	RGE	COUNTY
001	.73			NWNENW	26	01S	22W	RAVALLI
TOTAL	.73							

****
* THE DNRC EXAMINATION OF THIS CLAIM FOUND NO SIGNIFICANT FACTS, *
* DATA, OR ISSUES TO REPORT TO THE WATER COURT. *
****

TEMPORARY PRELIMINARY DECREE

TEMPORARY PRELIMINARY DECREE
SOUTH END SUBBASIN - BITTERROOT RIVER
BASIN 76H
ABSTRACT OF WATER RIGHT CLAIM

WATER*RIGHT*NUMBER*76H*-W-108791-00* (CONTINUED)

A BETTER UNDERSTANDING OF YOUR CLAIMED WATER RIGHT CAN BE OBTAINED BY COMPARING YOUR RIGHT WITH OTHER CLAIMS IN THE BASIN. FOR EXAMPLE, COMPARE PRIORITY DATES, FLOW RATES, VOLUMES, OR ACRES IRRIGATED. ALSO, YOUR WATER RIGHT MAY BE SUBJECT TO WATER RIGHTS IN ADJOINING BASINS OR SUBBASINS AS WELL AS BEING SUBJECT TO OTHER RIGHTS ON YOUR SOURCE OF SUPPLY. FINALLY, YOUR WATER RIGHT MAY BE SUBJECT TO INDIAN RESERVED AND FEDERAL RESERVED WATER RIGHTS.

COMPLETE DETAILS REGARDING THE DNRC EXAMINATION RESULTS AND RELATED MATERIALS CAN BE REVIEWED AT THE OFFICE LOCATIONS IDENTIFIED IN THE DOCUMENT ENTITLED "NOTICE OF ENTRY OF TEMPORARY PRELIMINARY DECREE AND NOTICE OF AVAILABILITY."

SEE GENERAL FINDINGS OF FACT AND CONCLUSIONS OF LAW FOR FURTHER EXPLANATION OF YOUR CLAIMED WATER RIGHT. THESE FINDINGS CAN BE FOUND AS INDICATED IN THE DOCUMENT ENTITLED "NOTICE OF ENTRY OF TEMPORARY PRELIMINARY DECREE AND NOTICE OF AVAILABILITY." IF YOU NEED OBJECTION FORMS, OR HAVE QUESTIONS ABOUT WATER COURT PROCEDURES OR CHANGES TO YOUR RIGHT, YOU CAN CONTACT THE WATER COURT BY CALLING 1-800-624-3270 (WITHIN MONTANA ONLY) OR 1-406-586-4364, OR BY WRITING TO P.O. BOX 879, BOZEMAN MT 59771-0879.

TEMPORARY PRELIMINARY DECREE
SOUTH END SUBBASIN - BITTERROOT RIVER
BASIN 76H
ABSTRACT OF WATER RIGHT CLAIM

WATER*RIGHT*NUMBER*76H*-W-108802-00

IMPORTANT NOTICE

YOUR WATER RIGHT AS SHOWN ON THIS ABSTRACT MAY HAVE CHANGES FROM YOUR WATER RIGHT AS CLAIMED OR AMENDED. AN ASTERISK (*) HAS BEEN PLACED NEXT TO EACH ITEM CHANGED BY THE DEPARTMENT OF NATURAL RESOURCES AND CONSERVATION (DNRC) DURING THE EXAMINATION PROCESS. THESE CHANGES ARE AUTHORIZED BY THE MONTANA WATER COURT OR THE WATER RIGHT CLAIM EXAMINATION RULES AS ADOPTED BY THE MONTANA SUPREME COURT.

OBJECTIONS MAY BE FILED ACCORDING TO THE PROCEDURES OUTLINED IN THE DOCUMENT ENTITLED "NOTICE OF ENTRY OF TEMPORARY PRELIMINARY DECREE AND NOTICE OF AVAILABILITY." UNLESS OBJECTED TO OR CALLED IN ON MOTION OF THE MONTANA WATER COURT IN THIS DECREE OR IN THE PRELIMINARY DECREE, THE ELEMENTS OF THIS CLAIMED WATER RIGHT WILL APPEAR IN THE FINAL DECREE AS SHOWN ON THIS ABSTRACT. (SEE SECTION 85-2-233, MONTANA CODE ANNOTATED.)

OWNERS: RAUCH JUDITH A
RT 1 BOX 139A
HIGGINSVILLE MO 64037

RAUCH ROBERT L
RT 1 BOX 139A
HIGGINSVILLE MO 64037

PURPOSE (USE): IRRIGATION
TYPE OF IRRIGATION SYSTEM: FLOOD

SOURCE: TIN CUP CREEK
SOURCE TYPE: SURFACE WATER

PRIORITY DATE: APRIL 01, 1889
TYPE OF HISTORICAL RIGHT: DECREED

FLOW RATE: 233.00 GPM (.52 CFS)

* VOLUME: THE TOTAL VOLUME OF THIS WATER RIGHT SHALL NOT EXCEED THE AMOUNT PUT TO HISTORICAL AND BENEFICIAL USE.

CLIMATIC AREA: 3

MAXIMUM ACRES: 6.30

PERIOD OF USE: MAY 01 TO OCTOBER 04

* POINT OF DIVERSION AND MEANS OF DIVERSION:

	LOT	BLK	QTR SEC	SEC	TWP	RGE	COUNTY	MEANS
01			NWSENW	21	03N	21W	RAVALLI	HEADGATE

DITCH NAME: CHAFFIN-WHINNERY DITCH

* PLACE OF USE FOR IRRIGATION:

	ACRES	LOT	BLK	QTR SEC	SEC	TWP	RGE	COUNTY
001	6.30			SENENW	22	03N	21W	RAVALLI
TOTAL	6.30							

TEMPORARY PRELIMINARY DECREE
SOUTH END SUBBASIN - BITTERROOT RIVER
BASIN 76H
ABSTRACT OF WATER RIGHT CLAIM

WATER RIGHT NUMBER 76H-W-108802-00 (CONTINUED)

REMARKS CONTINUED:

```
**************************************************************************
*   THE FOLLOWING ISSUES WERE IDENTIFIED BY THE DNRC DURING ITS          *
*   EXAMINATION OF THIS WATER RIGHT CLAIM.  THESE ISSUES MAY REMAIN      *
*   UNRESOLVED IF NO OBJECTIONS ARE FILED.                               *
*                                                                        *
*                                                                        *
*                                                                        *
*         THE WATER RIGHTS LISTED FOLLOWING THIS STATEMENT ARE           *
*         FILED ON THE SAME FORMERLY DECREED WATER RIGHT. THE            *
*         SUM OF THE CLAIMED FLOW RATES EXCEEDS THE 70.00                *
*         MINER'S INCHES DECREED IN CASE NO. 4964, RAVALLI               *
*         COUNTY. W108802-00, W147553-00, W148103-00.                    *
*                                                                        *
*         FLOW RATE MAY REQUIRE MODIFICATION BASED ON                    *
*         RESOLUTION OF MAXIMUM ACRES ISSUE.                             *
*                                                                        *
*         THE CLAIMED FLOW RATE EXCEEDS THE 17 GPM PER ACRE              *
*         GUIDELINE AND CANNOT BE CONFIRMED DUE TO LACK OF DATA.         *
*         THE FLOW RATE EQUALS          36.98 GPM PER ACRE.              *
*                                                                        *
*         THE RAVALLI COUNTY WATER RESOURCES SURVEY (1958)               *
*         APPEARS TO INDICATE 1.50 ACRES IRRIGATED.                      *
*         A DESCRIPTION OF THESE ACRES IS IN THE CLAIM FILE.             *
*                                                                        *
*                                                                        *
**************************************************************************
```

A BETTER UNDERSTANDING OF YOUR CLAIMED WATER RIGHT CAN BE OBTAINED BY COMPARING YOUR RIGHT WITH OTHER CLAIMS IN THE BASIN. FOR EXAMPLE, COMPARE PRIORITY DATES, FLOW RATES, VOLUMES, OR ACRES IRRIGATED. ALSO, YOUR WATER RIGHT MAY BE SUBJECT TO WATER RIGHTS IN ADJOINING BASINS OR SUBBASINS AS WELL AS BEING SUBJECT TO OTHER RIGHTS ON YOUR SOURCE OF SUPPLY. FINALLY, YOUR WATER RIGHT MAY BE SUBJECT TO INDIAN RESERVED AND FEDERAL RESERVED WATER RIGHTS.

COMPLETE DETAILS REGARDING THE DNRC EXAMINATION RESULTS AND RELATED MATERIALS CAN BE REVIEWED AT THE OFFICE LOCATIONS IDENTIFIED IN THE DOCUMENT ENTITLED "NOTICE OF ENTRY OF TEMPORARY PRELIMINARY DECREE AND NOTICE OF AVAILABILITY."

SEE GENERAL FINDINGS OF FACT AND CONCLUSIONS OF LAW FOR FURTHER EXPLANATION OF YOUR CLAIMED WATER RIGHT. THESE FINDINGS CAN BE FOUND AS INDICATED IN THE DOCUMENT ENTITLED "NOTICE OF ENTRY OF TEMPORARY PRELIMINARY DECREE AND NOTICE OF AVAILABILITY." IF YOU NEED OBJECTION FORMS, OR HAVE QUESTIONS ABOUT WATER COURT PROCEDURES OR CHANGES TO YOUR RIGHT, YOU CAN CONTACT THE WATER COURT BY CALLING 1-800-624-3270 (WITHIN MONTANA ONLY) OR 1-406-586-4364, OR BY WRITING TO P.O. BOX 879, BOZEMAN MT 59771-0879.

TEMPORARY PRELIMINARY DECREE
SOUTH END SUBBASIN - BITTERROOT RIVER
BASIN 76H
ABSTRACT OF WATER RIGHT CLAIM

WATER*RIGHT*NUMBER*76H*-W-108815-00

IMPORTANT NOTICE

YOUR WATER RIGHT AS SHOWN ON THIS ABSTRACT MAY HAVE CHANGES FROM YOUR WATER RIGHT AS CLAIMED OR AMENDED. AN ASTERISK (*) HAS BEEN PLACED NEXT TO EACH ITEM CHANGED BY THE DEPARTMENT OF NATURAL RESOURCES AND CONSERVATION (DNRC) DURING THE EXAMINATION PROCESS. THESE CHANGES ARE AUTHORIZED BY THE MONTANA WATER COURT OR THE WATER RIGHT CLAIM EXAMINATION RULES AS ADOPTED BY THE MONTANA SUPREME COURT.

OBJECTIONS MAY BE FILED ACCORDING TO THE PROCEDURES OUTLINED IN THE DOCUMENT ENTITLED "NOTICE OF ENTRY OF TEMPORARY PRELIMINARY DECREE AND NOTICE OF AVAILABILITY." UNLESS OBJECTED TO OR CALLED IN ON MOTION OF THE MONTANA WATER COURT IN THIS DECREE OR IN THE PRELIMINARY DECREE, THE ELEMENTS OF THIS CLAIMED WATER RIGHT WILL APPEAR IN THE FINAL DECREE AS SHOWN ON THIS ABSTRACT. (SEE SECTION 85-2-233, MONTANA CODE ANNOTATED.)

OWNERS: SKUT TILLIE T
NEZ PERCE RD
DARBY MT 59829

SKUT STANLEY J
NEZ PERCE RD
DARBY MT 59829

MERRILL JAY A
PO BOX 302
ROUGH & READY CA 95975

MERRILL MARY ANN
PO BOX 302
ROUGH & READY CA 95975

TRANSFER PROCESSED TO ADD NEW OWNERS. THE WATER RIGHT WILL BE SPLIT INTO SEPARATE OWNERSHIPS AFTER FINAL DECREE.

PURPOSE (USE): POWER GENERATION

* SOURCE: NEZ PERCE FORK
SOURCE TYPE: SURFACE WATER

* PRIORITY DATE: DECEMBER 31, 1905
TYPE OF HISTORICAL RIGHT: USE

FLOW RATE: 4.00 CFS

VOLUME: 730.00 AF

PERIOD OF USE: JANUARY 01 TO DECEMBER 31

POINT OF DIVERSION AND MEANS OF DIVERSION:

	LOT	BLK	QTR	SEC	SEC	TWP	RGE	COUNTY	MEANS
01			NWSESW	25	01N	22W		RAVALLI	HEADGATE

PLACE OF USE FOR POWER GENERATION:

ACRES	LOT	BLK	QTR	SEC	SEC	TWP	RGE	COUNTY
001			NWSE	25	01N	22W		RAVALLI

TEMPORARY PRELIMINARY DECREE
SOUTH END SUBBASIN - BITTERROOT RIVER
BASIN 76H
ABSTRACT OF WATER RIGHT CLAIM

WATER*RIGHT*NUMBER*76H*-W-108815-00* (CONTINUED)

PLACE OF USE CONTINUED:

002	NESW	25	01N	22W	RAVALLI	

REMARKS:

THE FOLLOWING ELEMENTS WERE AMENDED BY THE CLAIMANT ON 01/17/91: FLOW RATE, VOLUME.

THE WATER RIGHTS LISTED FOLLOWING THIS STATEMENT ARE MULTIPLE USES OF THE SAME RIGHT. THE USE OF THIS RIGHT FOR SEVERAL PURPOSES DOES NOT INCREASE THE EXTENT OF THE WATER RIGHT. RATHER IT DECREES THE RIGHT TO ALTERNATE AND EXCHANGE THE USE (PURPOSE) OF THE WATER IN ACCORD WITH HISTORICAL PRACTICES. W023008-00, W023009-00, W108815-00.

NOTICE OF WATER RIGHT TRANSFER RECEIVED 06/28/93.

****
* THE FOLLOWING ISSUES WERE IDENTIFIED BY THE DNRC DURING ITS EXAMINATION OF THIS WATER RIGHT CLAIM. THESE ISSUES MAY REMAIN UNRESOLVED IF NO OBJECTIONS ARE FILED.
*
* THE PRIORITY DATE IS QUESTIONABLE. THE POWER GENERATION QUESTIONNAIRE, DATED 01/17/91, STATES THAT WATER FROM NEZ PERCE FORK WAS FIRST USED FOR POWER GENERATION IN THE 1920'S.
*
* IT APPEARS THIS WATER RIGHT MAY NOT HAVE BEEN USED FOR THE TEN CONSECUTIVE YEARS PRIOR TO JULY 1, 1973.
*
* THE USE OF THIS WATER APPEARS TO BE LARGELY NON-CONSUMPTIVE.
****

A BETTER UNDERSTANDING OF YOUR CLAIMED WATER RIGHT CAN BE OBTAINED BY COMPARING YOUR RIGHT WITH OTHER CLAIMS IN THE BASIN. FOR EXAMPLE, COMPARE PRIORITY DATES, FLOW RATES, VOLUMES, OR ACRES IRRIGATED. ALSO, YOUR WATER RIGHT MAY BE SUBJECT TO WATER RIGHTS IN ADJOINING BASINS OR SUBBASINS AS WELL AS BEING SUBJECT TO OTHER RIGHTS ON YOUR SOURCE OF SUPPLY. FINALLY, YOUR WATER RIGHT MAY BE SUBJECT TO INDIAN RESERVED AND FEDERAL RESERVED WATER RIGHTS.

COMPLETE DETAILS REGARDING THE DNRC EXAMINATION RESULTS AND RELATED MATERIALS CAN BE REVIEWED AT THE OFFICE LOCATIONS IDENTIFIED IN THE DOCUMENT ENTITLED "NOTICE OF ENTRY OF TEMPORARY PRELIMINARY DECREE AND NOTICE OF AVAILABILITY."

SEE GENERAL FINDINGS OF FACT AND CONCLUSIONS OF LAW FOR FURTHER EXPLANATION OF YOUR CLAIMED WATER RIGHT. THESE FINDINGS CAN BE FOUND AS INDICATED IN THE DOCUMENT ENTITLED "NOTICE OF ENTRY OF TEMPORARY PRELIMINARY DECREE AND NOTICE OF AVAILABILITY." IF YOU NEED OBJECTION FORMS, OR HAVE QUESTIONS ABOUT WATER COURT PROCEDURES OR CHANGES TO YOUR RIGHT, YOU CAN CONTACT THE WATER COURT BY CALLING 1-800-624-3270 (WITHIN MONTANA ONLY) OR 1-406-586-4364, OR BY WRITING TO P.O. BOX 879, BOZEMAN MT 59771-0879.

TEMPORARY PRELIMINARY DECREE
SOUTH END SUBBASIN - BITTERROOT RIVER
BASIN 76H
ABSTRACT OF WATER RIGHT CLAIM

WATER RIGHT NUMBER: 76H -W- 108840-00

IMPORTANT NOTICE

YOUR WATER RIGHT AS SHOWN ON THIS ABSTRACT MAY HAVE CHANGES FROM YOUR WATER RIGHT AS CLAIMED OR AMENDED. AN ASTERISK (*) HAS BEEN PLACED NEXT TO EACH ITEM CHANGED BY THE DEPARTMENT OF NATURAL RESOURCES AND CONSERVATION (DNRC) DURING THE EXAMINATION PROCESS. THESE CHANGES ARE AUTHORIZED BY THE MONTANA WATER COURT OR THE WATER RIGHT CLAIM EXAMINATION RULES AS ADOPTED BY THE MONTANA SUPREME COURT.

OBJECTIONS MAY BE FILED ACCORDING TO THE PROCEDURES OUTLINED IN THE DOCUMENT ENTITLED "NOTICE OF ENTRY OF TEMPORARY PRELIMINARY DECREE AND NOTICE OF AVAILABILITY." UNLESS OBJECTED TO OR CALLED IN ON MOTION OF THE MONTANA WATER COURT IN THIS DECREE OR IN THE PRELIMINARY DECREE, THE ELEMENTS OF THIS CLAIMED WATER RIGHT WILL APPEAR IN THE FINAL DECREE AS SHOWN ON THIS ABSTRACT. (SEE SECTION 85-2-233, MONTANA CODE ANNOTATED.)

OWNERS: TIN CUP WATER CO
SR
DARBY MT 59829

PURPOSE (USE): STOCK

SOURCE: TIN CUP CREEK
SOURCE TYPE: SURFACE WATER

PRIORITY DATE: OCTOBER 20, 1889
TYPE OF HISTORICAL RIGHT: DECREED

* FLOW RATE: NO FLOW RATE HAS BEEN DECREED BECAUSE THIS USE CONSISTS OF STOCK DRINKING DIRECTLY FROM THE SOURCE, OR FROM A DITCH SYSTEM.

* VOLUME: THIS WATER RIGHT INCLUDES THE AMOUNT OF WATER CONSUMPTIVELY USED FOR STOCK WATERING PURPOSES AT THE RATE OF 30 GALLONS PER DAY PER ANIMAL UNIT. ANIMAL UNITS SHALL BE BASED ON REASONABLE CARRYING CAPACITY AND HISTORICAL USE OF THE AREA SERVICED BY THIS WATER SOURCE.

PERIOD OF USE: JANUARY 01 TO DECEMBER 31

POINT OF DIVERSION AND MEANS OF DIVERSION:

	LOT	BLK	QTR SEC	SEC	TWP	RGE	COUNTY	MEANS
01			SWSWSW	16	03N	21W	RAVALLI	HEADGATE

DITCH NAME: MCINTOSH-MORELLO LOWLINE DITCH

PLACE OF USE FOR STOCK:

	ACRES	LOT	BLK	QTR SEC	SEC	TWP	RGE	COUNTY
001				W2	03	03N	21W	RAVALLI
002				W2E2	03	03N	21W	RAVALLI
003				SENE	04	03N	21W	RAVALLI
004				NESE	04	03N	21W	RAVALLI
005				S2NWSE	04	03N	21W	RAVALLI
006				S2SE	04	03N	21W	RAVALLI
007				SESW	04	03N	21W	RAVALLI
008				SESWSW	04	03N	21W	RAVALLI
009				SENE	08	03N	21W	RAVALLI

TEMPORARY PRELIMINARY DECREE
SOUTH END SUBBASIN - BITTERROOT RIVER

04/11/94
PAGE 1,850

TEMPORARY PRELIMINARY DECREE
SOUTH END SUBBASIN - BITTERROOT RIVER
BASIN 76H
ABSTRACT OF WATER RIGHT CLAIM

WATER*RIGHT*NUMBER*76H*-W-108840-00* (CONTINUED)

PLACE OF USE CONTINUED:

010		E2	09	03N	21W	RAVALLI
011		NW	09	03N	21W	RAVALLI
012		E2SW	09	03N	21W	RAVALLI
013		NWSW	09	03N	21W	RAVALLI
014		W2W2	10	03N	21W	RAVALLI
015		W2NW	15	03N	21W	RAVALLI
016		E2	16	03N	21W	RAVALLI
017		E2NW	16	03N	21W	RAVALLI
018		E2NE	21	03N	21W	RAVALLI
019		W2NW	22	03N	21W	RAVALLI

REMARKS:

THE WATER RIGHTS LISTED FOLLOWING THIS STATEMENT ARE MULTIPLE USES OF THE SAME RIGHT. THE USE OF THIS RIGHT FOR SEVERAL PURPOSES DOES NOT INCREASE THE EXTENT OF THE WATER RIGHT. RATHER IT DECREES THE RIGHT TO ALTERNATE AND EXCHANGE THE USE (PURPOSE) OF THE WATER IN ACCORD WITH HISTORICAL PRACTICES. W108840-00, W111254-00.

****
* THE DNRC EXAMINATION OF THIS CLAIM FOUND NO SIGNIFICANT FACTS, *
* DATA, OR ISSUES TO REPORT TO THE WATER COURT. *
****

A BETTER UNDERSTANDING OF YOUR CLAIMED WATER RIGHT CAN BE OBTAINED BY COMPARING YOUR RIGHT WITH OTHER CLAIMS IN THE BASIN. FOR EXAMPLE, COMPARE PRIORITY DATES, FLOW RATES, VOLUMES, OR ACRES IRRIGATED. ALSO, YOUR WATER RIGHT MAY BE SUBJECT TO WATER RIGHTS IN ADJOINING BASINS OR SUBBASINS AS WELL AS BEING SUBJECT TO OTHER RIGHTS ON YOUR SOURCE OF SUPPLY. FINALLY, YOUR WATER RIGHT MAY BE SUBJECT TO INDIAN RESERVED AND FEDERAL RESERVED WATER RIGHTS.

COMPLETE DETAILS REGARDING THE DNRC EXAMINATION RESULTS AND RELATED MATERIALS CAN BE REVIEWED AT THE OFFICE LOCATIONS IDENTIFIED IN THE DOCUMENT ENTITLED "NOTICE OF ENTRY OF TEMPORARY PRELIMINARY DECREE AND NOTICE OF AVAILABILITY."

SEE GENERAL FINDINGS OF FACT AND CONCLUSIONS OF LAW FOR FURTHER EXPLANATION OF YOUR CLAIMED WATER RIGHT. THESE FINDINGS CAN BE FOUND AS INDICATED IN THE DOCUMENT ENTITLED "NOTICE OF ENTRY OF TEMPORARY PRELIMINARY DECREE AND NOTICE OF AVAILABILITY." IF YOU NEED OBJECTION FORMS, OR HAVE QUESTIONS ABOUT WATER COURT PROCEDURES OR CHANGES TO YOUR RIGHT, YOU CAN CONTACT THE WATER COURT BY CALLING 1-800-624-3270 (WITHIN MONTANA ONLY) OR 1-406-586-4364, OR BY WRITING TO P.O. BOX 879, BOZEMAN MT 59771-0879.

04/11/94
PAGE 1,851

TEMPORARY PRELIMINARY DECREE
SOUTH END SUBBASIN - BITTERROOT RIVER
BASIN 76H
ABSTRACT OF WATER RIGHT CLAIM

WATER*RIGHT*NUMBER*76H*-W-108841-00

IMPORTANT NOTICE

YOUR WATER RIGHT AS SHOWN ON THIS ABSTRACT MAY HAVE CHANGES FROM YOUR WATER RIGHT AS CLAIMED OR AMENDED. AN ASTERISK (*) HAS BEEN PLACED NEXT TO EACH ITEM CHANGED BY THE DEPARTMENT OF NATURAL RESOURCES AND CONSERVATION (DNRC) DURING THE EXAMINATION PROCESS. THESE CHANGES ARE AUTHORIZED BY THE MONTANA WATER COURT OR THE WATER RIGHT CLAIM EXAMINATION RULES AS ADOPTED BY THE MONTANA SUPREME COURT.

OBJECTIONS MAY BE FILED ACCORDING TO THE PROCEDURES OUTLINED IN THE DOCUMENT ENTITLED "NOTICE OF ENTRY OF TEMPORARY PRELIMINARY DECREE AND NOTICE OF AVAILABILITY." UNLESS OBJECTED TO OR CALLED IN ON MOTION OF THE MONTANA WATER COURT IN THIS DECREE OR IN THE PRELIMINARY DECREE, THE ELEMENTS OF THIS CLAIMED WATER RIGHT WILL APPEAR IN THE FINAL DECREE AS SHOWN ON THIS ABSTRACT. (SEE SECTION 85-2-233, MONTANA CODE ANNOTATED.)

OWNERS: TIN CUP WATER CO
SR
DARBY MT 59829

PURPOSE (USE): STOCK

SOURCE: TIN CUP CREEK
SOURCE TYPE: SURFACE WATER

PRIORITY DATE: OCTOBER 20, 1889
TYPE OF HISTORICAL RIGHT: DECREED

* FLOW RATE: NO FLOW RATE HAS BEEN DECREED BECAUSE THIS USE CONSISTS OF STOCK DRINKING DIRECTLY FROM THE SOURCE, OR FROM A DITCH SYSTEM.

* VOLUME: THIS WATER RIGHT INCLUDES THE AMOUNT OF WATER CONSUMPTIVELY USED FOR STOCK WATERING PURPOSES AT THE RATE OF 30 GALLONS PER DAY PER ANIMAL UNIT. ANIMAL UNITS SHALL BE BASED ON REASONABLE CARRYING CAPACITY AND HISTORICAL USE OF THE AREA SERVICED BY THIS WATER SOURCE.

PERIOD OF USE: JANUARY 01 TO DECEMBER 31

POINT OF DIVERSION AND MEANS OF DIVERSION:

	LOT	BLK	QTR SEC	SEC	TWP	RGE	COUNTY	MEANS
01			SWSWSW	16	03N	21W	RAVALLI	HEADGATE

DITCH NAME: MCINTOSH-MORELLO LOWLINE DITCH

PLACE OF USE FOR STOCK:

ACRES	LOT	BLK	QTR SEC	SEC	TWP	RGE	COUNTY
001			W2	03	03N	21W	RAVALLI
002			W2E2	03	03N	21W	RAVALLI
003			SENE	04	03N	21W	RAVALLI
004			NESE	04	03N	21W	RAVALLI
005			S2NWSE	04	03N	21W	RAVALLI
006			S2SE	04	03N	21W	RAVALLI
007			SESW	04	03N	21W	RAVALLI
008			SESWSW	04	03N	21W	RAVALLI
009			SENE	08	03N	21W	RAVALLI

TEMPORARY PRELIMINARY DECREE
SOUTH END SUBBASIN - BITTERROOT RIVER
BASIN 76H
ABSTRACT OF WATER RIGHT CLAIM

WATER RIGHT NUMBER 76H -W-108841-00 (CONTINUED)

PLACE OF USE CONTINUED:

010	E2	09	03N	21W	RAVALLI
011	NW	09	03N	21W	RAVALLI
012	E2SW	09	03N	21W	RAVALLI
013	NWSW	09	03N	21W	RAVALLI
014	W2W2	10	03N	21W	RAVALLI
015	W2NW	15	03N	21W	RAVALLI
016	E2	16	03N	21W	RAVALLI
017	E2NW	16	03N	21W	RAVALLI
018	E2NE	21	03N	21W	RAVALLI
019	W2NW	22	03N	21W	RAVALLI

REMARKS:

THE WATER RIGHTS LISTED FOLLOWING THIS STATEMENT ARE MULTIPLE USES OF THE SAME RIGHT. THE USE OF THIS RIGHT FOR SEVERAL PURPOSES DOES NOT INCREASE THE EXTENT OF THE WATER RIGHT. RATHER IT DECREES THE RIGHT TO ALTERNATE AND EXCHANGE THE USE (PURPOSE) OF THE WATER IN ACCORD WITH HISTORICAL PRACTICES. W108841-00, W111255-00.

****
* THE DNRC EXAMINATION OF THIS CLAIM FOUND NO SIGNIFICANT FACTS, *
* DATA, OR ISSUES TO REPORT TO THE WATER COURT. *
****

A BETTER UNDERSTANDING OF YOUR CLAIMED WATER RIGHT CAN BE OBTAINED BY COMPARING YOUR RIGHT WITH OTHER CLAIMS IN THE BASIN. FOR EXAMPLE, COMPARE PRIORITY DATES, FLOW RATES, VOLUMES, OR ACRES IRRIGATED. ALSO, YOUR WATER RIGHT MAY BE SUBJECT TO WATER RIGHTS IN ADJOINING BASINS OR SUBBASINS AS WELL AS BEING SUBJECT TO OTHER RIGHTS ON YOUR SOURCE OF SUPPLY. FINALLY, YOUR WATER RIGHT MAY BE SUBJECT TO INDIAN RESERVED AND FEDERAL RESERVED WATER RIGHTS.

COMPLETE DETAILS REGARDING THE DNRC EXAMINATION RESULTS AND RELATED MATERIALS CAN BE REVIEWED AT THE OFFICE LOCATIONS IDENTIFIED IN THE DOCUMENT ENTITLED "NOTICE OF ENTRY OF TEMPORARY PRELIMINARY DECREE AND NOTICE OF AVAILABILITY."

SEE GENERAL FINDINGS OF FACT AND CONCLUSIONS OF LAW FOR FURTHER EXPLANATION OF YOUR CLAIMED WATER RIGHT. THESE FINDINGS CAN BE FOUND AS INDICATED IN THE DOCUMENT ENTITLED "NOTICE OF ENTRY OF TEMPORARY PRELIMINARY DECREE AND NOTICE OF AVAILABILITY." IF YOU NEED OBJECTION FORMS, OR HAVE QUESTIONS ABOUT WATER COURT PROCEDURES OR CHANGES TO YOUR RIGHT, YOU CAN CONTACT THE WATER COURT BY CALLING 1-800-624-3270 (WITHIN MONTANA ONLY) OR 1-406-586-4364, OR BY WRITING TO P.O. BOX 879, BOZEMAN MT 59771-0879.

TEMPORARY PRELIMINARY DECREE
SOUTH END SUBBASIN - BITTERROOT RIVER
BASIN 76H
ABSTRACT OF WATER RIGHT CLAIM

WATER*RIGHT*NUMBER*76H*-W-108842-00

IMPORTANT NOTICE

YOUR WATER RIGHT AS SHOWN ON THIS ABSTRACT MAY HAVE CHANGES FROM YOUR WATER RIGHT AS CLAIMED OR AMENDED. AN ASTERISK (*) HAS BEEN PLACED NEXT TO EACH ITEM CHANGED BY THE DEPARTMENT OF NATURAL RESOURCES AND CONSERVATION (DNRC) DURING THE EXAMINATION PROCESS. THESE CHANGES ARE AUTHORIZED BY THE MONTANA WATER COURT OR THE WATER RIGHT CLAIM EXAMINATION RULES AS ADOPTED BY THE MONTANA SUPREME COURT.

OBJECTIONS MAY BE FILED ACCORDING TO THE PROCEDURES OUTLINED IN THE DOCUMENT ENTITLED "NOTICE OF ENTRY OF TEMPORARY PRELIMINARY DECREE AND NOTICE OF AVAILABILITY." UNLESS OBJECTED TO OR CALLED IN ON MOTION OF THE MONTANA WATER COURT IN THIS DECREE OR IN THE PRELIMINARY DECREE, THE ELEMENTS OF THIS CLAIMED WATER RIGHT WILL APPEAR IN THE FINAL DECREE AS SHOWN ON THIS ABSTRACT. (SEE SECTION 85-2-233, MONTANA CODE ANNOTATED.)

OWNERS: TIN CUP WATER CO
SR
DARBY MT 59829

PURPOSE (USE): STOCK

SOURCE: TIN CUP CREEK
SOURCE TYPE: SURFACE WATER

PRIORITY DATE: JUNE 01, 1914
TYPE OF HISTORICAL RIGHT: DECREED

* FLOW RATE: NO FLOW RATE HAS BEEN DECREED BECAUSE THIS USE CONSISTS OF STOCK DRINKING DIRECTLY FROM THE SOURCE, OR FROM A DITCH SYSTEM.

* VOLUME: THIS WATER RIGHT INCLUDES THE AMOUNT OF WATER CONSUMPTIVELY USED FOR STOCK WATERING PURPOSES AT THE RATE OF 30 GALLONS PER DAY PER ANIMAL UNIT. ANIMAL UNITS SHALL BE BASED ON REASONABLE CARRYING CAPACITY AND HISTORICAL USE OF THE AREA SERVICED BY THIS WATER SOURCE.

PERIOD OF USE: JANUARY 01 TO DECEMBER 31

POINT OF DIVERSION AND MEANS OF DIVERSION:

	LOT	BLK	QTR SEC	SEC	TWP	RGE	COUNTY	MEANS
01			SWSWSW	16	03N	21W	RAVALLI	HEADGATE

DITCH NAME: MCINTOSH-MORELLO LOWLINE DITCH

PLACE OF USE FOR STOCK:

	ACRES	LOT	BLK	QTR SEC	SEC	TWP	RGE	COUNTY
001				W2	03	03N	21W	RAVALLI
002				W2E2	03	03N	21W	RAVALLI
003				SENE	04	03N	21W	RAVALLI
004				NESE	04	03N	21W	RAVALLI
005				S2NWSE	04	03N	21W	RAVALLI
006				S2SE	04	03N	21W	RAVALLI
007				SESW	04	03N	21W	RAVALLI
008				SESWSW	04	03N	21W	RAVALLI
009				SENE	08	03N	21W	RAVALLI

TEMPORARY PRELIMINARY DECREE
SOUTH END SUBBASIN - BITTERROOT RIVER
BASIN 76H
ABSTRACT OF WATER RIGHT CLAIM

WATER*RIGHT*NUMBER*76H*-W-108842-00* (CONTINUED)

PLACE OF USE CONTINUED:

010		E2	09	03N	21W	RAVALLI
011		NW	09	03N	21W	RAVALLI
012		E2SW	09	03N	21W	RAVALLI
013		NWSW	09	03N	21W	RAVALLI
014		W2W2	10	03N	21W	RAVALLI
015		W2NW	15	03N	21W	RAVALLI
016		E2	16	03N	21W	RAVALLI
017		E2NW	16	03N	21W	RAVALLI
018		E2NE	21	03N	21W	RAVALLI
019		W2NW	22	03N	21W	RAVALLI

REMARKS:

THE WATER RIGHTS LISTED FOLLOWING THIS STATEMENT ARE MULTIPLE USES OF THE SAME RIGHT. THE USE OF THIS RIGHT FOR SEVERAL PURPOSES DOES NOT INCREASE THE EXTENT OF THE WATER RIGHT. RATHER IT DECREES THE RIGHT TO ALTERNATE AND EXCHANGE THE USE (PURPOSE) OF THE WATER IN ACCORD WITH HISTORICAL PRACTICES.
W108842-00, W111256-00.

****
* THE DNRC EXAMINATION OF THIS CLAIM FOUND NO SIGNIFICANT FACTS, *
* DATA, OR ISSUES TO REPORT TO THE WATER COURT. *
****

A BETTER UNDERSTANDING OF YOUR CLAIMED WATER RIGHT CAN BE OBTAINED BY COMPARING YOUR RIGHT WITH OTHER CLAIMS IN THE BASIN. FOR EXAMPLE, COMPARE PRIORITY DATES, FLOW RATES, VOLUMES, OR ACRES IRRIGATED. ALSO, YOUR WATER RIGHT MAY BE SUBJECT TO WATER RIGHTS IN ADJOINING BASINS OR SUBBASINS AS WELL AS BEING SUBJECT TO OTHER RIGHTS ON YOUR SOURCE OF SUPPLY. FINALLY, YOUR WATER RIGHT MAY BE SUBJECT TO INDIAN RESERVED AND FEDERAL RESERVED WATER RIGHTS.

COMPLETE DETAILS REGARDING THE DNRC EXAMINATION RESULTS AND RELATED MATERIALS CAN BE REVIEWED AT THE OFFICE LOCATIONS IDENTIFIED IN THE DOCUMENT ENTITLED "NOTICE OF ENTRY OF TEMPORARY PRELIMINARY DECREE AND NOTICE OF AVAILABILITY."

SEE GENERAL FINDINGS OF FACT AND CONCLUSIONS OF LAW FOR FURTHER EXPLANATION OF YOUR CLAIMED WATER RIGHT. THESE FINDINGS CAN BE FOUND AS INDICATED IN THE DOCUMENT ENTITLED "NOTICE OF ENTRY OF TEMPORARY PRELIMINARY DECREE AND NOTICE OF AVAILABILITY." IF YOU NEED OBJECTION FORMS, OR HAVE QUESTIONS ABOUT WATER COURT PROCEDURES OR CHANGES TO YOUR RIGHT, YOU CAN CONTACT THE WATER COURT BY CALLING 1-800-624-3270 (WITHIN MONTANA ONLY) OR 1-406-586-4364, OR BY WRITING TO P.O. BOX 879, BOZEMAN MT 59771-0879.

04/11/94
PAGE 1,855

TEMPORARY PRELIMINARY DECREE
SOUTH END SUBBASIN - BITTERROOT RIVER
BASIN 76H
ABSTRACT OF WATER RIGHT CLAIM

WATER*RIGHT*NUMBER*76H*-0-108843-00

***** THIS WATER RIGHT CLAIM HAS BEEN TERMINATED *****

OWNERS: TIN CUP WATER CO
SR
DARBY MT 59829

PURPOSE (USE): STOCK

SOURCE: TIN CUP CREEK

PRIORITY DATE:

FLOW RATE:

VOLUME:

PERIOD OF USE:

POINT OF DIVERSION AND MEANS OF DIVERSION:

	LOT	BLK	QTR	SEC	TWP	RGE	COUNTY	MEANS
01			SWSWSW	16	03N	21W	RAVALLI	HEADGATE

PLACE OF USE FOR STOCK:

REMARKS:

THIS CLAIM WAS WITHDRAWN FROM THE ADJUDICATION
PROCESS AT THE REQUEST OF THE CLAIMANT ON 05/02/91.

****
* THE DNRC EXAMINATION OF THIS CLAIM MAY NOT HAVE BEEN COMPLETED *
* AS THE CLAIMANT WITHDREW THE CLAIM. *
****

OBJECTIONS MAY BE FILED ACCORDING TO THE PROCEDURES OUTLINED IN THE DOCUMENT ENTITLED "NOTICE OF ENTRY OF TEMPORARY PRELIMINARY DECREE AND NOTICE OF AVAILABILITY." UNLESS OBJECTED TO OR CALLED IN ON MOTION OF THE MONTANA WATER COURT IN THIS DECREE OR IN THE PRELIMINARY DECREE, THE ELEMENTS OF THIS CLAIMED WATER RIGHT WILL APPEAR IN THE FINAL DECREE AS SHOWN ON THIS ABSTRACT. (SEE SECTION 85-2-233, MONTANA CODE ANNOTATED.)

SEE GENERAL FINDINGS OF FACT AND CONCLUSIONS OF LAW FOR FURTHER EXPLANATION OF YOUR CLAIMED WATER RIGHT. THESE FINDINGS CAN BE FOUND AS INDICATED IN THE DOCUMENT ENTITLED "NOTICE OF ENTRY OF TEMPORARY PRELIMINARY DECREE AND NOTICE OF AVAILABILITY." IF YOU NEED OBJECTION FORMS, OR HAVE QUESTIONS ABOUT WATER COURT PROCEDURES OR CHANGES TO YOUR RIGHT, YOU CAN CONTACT THE WATER COURT BY CALLING 1-800-624-3270 (WITHIN MONTANA ONLY) OR 1-406-586-4364, OR BY WRITING TO P.O. BOX 879, BOZEMAN MT 59771-0879.

TEMPORARY PRELIMINARY DECREE
SOUTH END SUBBASIN - BITTERROOT RIVER
BASIN 76H
ABSTRACT OF WATER RIGHT CLAIM

WATER*RIGHT*NUMBER*76H*-W-108844-00

IMPORTANT NOTICE

YOUR WATER RIGHT AS SHOWN ON THIS ABSTRACT MAY HAVE CHANGES FROM YOUR WATER RIGHT AS CLAIMED OR AMENDED. AN ASTERISK (*) HAS BEEN PLACED NEXT TO EACH ITEM CHANGED BY THE DEPARTMENT OF NATURAL RESOURCES AND CONSERVATION (DNRC) DURING THE EXAMINATION PROCESS. THESE CHANGES ARE AUTHORIZED BY THE MONTANA WATER COURT OR THE WATER RIGHT CLAIM EXAMINATION RULES AS ADOPTED BY THE MONTANA SUPREME COURT.

OBJECTIONS MAY BE FILED ACCORDING TO THE PROCEDURES OUTLINED IN THE DOCUMENT ENTITLED "NOTICE OF ENTRY OF TEMPORARY PRELIMINARY DECREE AND NOTICE OF AVAILABILITY." UNLESS OBJECTED TO OR CALLED IN ON MOTION OF THE MONTANA WATER COURT IN THIS DECREE OR IN THE PRELIMINARY DECREE, THE ELEMENTS OF THIS CLAIMED WATER RIGHT WILL APPEAR IN THE FINAL DECREE AS SHOWN ON THIS ABSTRACT. (SEE SECTION 85-2-233, MONTANA CODE ANNOTATED.)

OWNERS: TIN CUP WATER CO
SR
DARBY MT 59829

PURPOSE (USE): STOCK

SOURCE: TIN CUP CREEK
SOURCE TYPE: SURFACE WATER

PRIORITY DATE: JUNE 01, 1908
TYPE OF HISTORICAL RIGHT: DECREED

* FLOW RATE: NO FLOW RATE HAS BEEN DECREED BECAUSE THIS USE CONSISTS OF STOCK DRINKING DIRECTLY FROM THE SOURCE, OR FROM A DITCH SYSTEM.

* VOLUME: THIS WATER RIGHT INCLUDES THE AMOUNT OF WATER CONSUMPTIVELY USED FOR STOCK WATERING PURPOSES AT THE RATE OF 30 GALLONS PER DAY PER ANIMAL UNIT. ANIMAL UNITS SHALL BE BASED ON REASONABLE CARRYING CAPACITY AND HISTORICAL USE OF THE AREA SERVICED BY THIS WATER SOURCE.

PERIOD OF USE: JANUARY 01 TO DECEMBER 31

POINT OF DIVERSION AND MEANS OF DIVERSION:

	LOT	BLK	QTR SEC	SEC	TWP	RGE	COUNTY	MEANS
01			SWSWSW	16	03N	21W	RAVALLI	HEADGATE

DITCH NAME: MCINTOSH-MORELLO LOWLINE DITCH

PLACE OF USE FOR STOCK:

ACRES	LOT	BLK	QTR SEC	SEC	TWP	RGE	COUNTY
001			W2	03	03N	21W	RAVALLI
002			W2E2	03	03N	21W	RAVALLI
003			SENE	04	03N	21W	RAVALLI
004			NESE	04	03N	21W	RAVALLI
005			S2NWSE	04	03N	21W	RAVALLI
006			S2SE	04	03N	21W	RAVALLI
007			SESW	04	03N	21W	RAVALLI
008			SESWSW	04	03N	21W	RAVALLI
009			SENE	08	03N	21W	RAVALLI

TEMPORARY PRELIMINARY DECREE
SOUTH END SUBBASIN - BITTERROOT RIVER
BASIN 76H
ABSTRACT OF WATER RIGHT CLAIM

WATER*RIGHT*NUMBER*76H*-W-108844-00* (CONTINUED)

PLACE OF USE CONTINUED:

010	E2	09	03N	21W	RAVALLI
011	NW	09	03N	21W	RAVALLI
012	E2SW	09	03N	21W	RAVALLI
013	NWSW	09	03N	21W	RAVALLI
014	W2W2	10	03N	21W	RAVALLI
015	W2NW	15	03N	21W	RAVALLI
016	E2	16	03N	21W	RAVALLI
017	E2NW	16	03N	21W	RAVALLI
018	E2NE	21	03N	21W	RAVALLI
019	W2NW	22	03N	21W	RAVALLI

REMARKS:

THE WATER RIGHTS LISTED FOLLOWING THIS STATEMENT ARE MULTIPLE USES OF THE SAME RIGHT. THE USE OF THIS RIGHT FOR SEVERAL PURPOSES DOES NOT INCREASE THE EXTENT OF THE WATER RIGHT. RATHER IT DECREES THE RIGHT TO ALTERNATE AND EXCHANGE THE USE (PURPOSE) OF THE WATER IN ACCORD WITH HISTORICAL PRACTICES. W108844-00, W111258-00.

****
* THE DNRC EXAMINATION OF THIS CLAIM FOUND NO SIGNIFICANT FACTS, *
* DATA, OR ISSUES TO REPORT TO THE WATER COURT. *
****

A BETTER UNDERSTANDING OF YOUR CLAIMED WATER RIGHT CAN BE OBTAINED BY COMPARING YOUR RIGHT WITH OTHER CLAIMS IN THE BASIN. FOR EXAMPLE, COMPARE PRIORITY DATES, FLOW RATES, VOLUMES, OR ACRES IRRIGATED. ALSO, YOUR WATER RIGHT MAY BE SUBJECT TO WATER RIGHTS IN ADJOINING BASINS OR SUBBASINS AS WELL AS BEING SUBJECT TO OTHER RIGHTS ON YOUR SOURCE OF SUPPLY. FINALLY, YOUR WATER RIGHT MAY BE SUBJECT TO INDIAN RESERVED AND FEDERAL RESERVED WATER RIGHTS.

COMPLETE DETAILS REGARDING THE DNRC EXAMINATION RESULTS AND RELATED MATERIALS CAN BE REVIEWED AT THE OFFICE LOCATIONS IDENTIFIED IN THE DOCUMENT ENTITLED "NOTICE OF ENTRY OF TEMPORARY PRELIMINARY DECREE AND NOTICE OF AVAILABILITY."

SEE GENERAL FINDINGS OF FACT AND CONCLUSIONS OF LAW FOR FURTHER EXPLANATION OF YOUR CLAIMED WATER RIGHT. THESE FINDINGS CAN BE FOUND AS INDICATED IN THE DOCUMENT ENTITLED "NOTICE OF ENTRY OF TEMPORARY PRELIMINARY DECREE AND NOTICE OF AVAILABILITY." IF YOU NEED OBJECTION FORMS, OR HAVE QUESTIONS ABOUT WATER COURT PROCEDURES OR CHANGES TO YOUR RIGHT, YOU CAN CONTACT THE WATER COURT BY CALLING 1-800-624-3270 (WITHIN MONTANA ONLY) OR 1-406-586-4364, OR BY WRITING TO P.O. BOX 879, BOZEMAN MT 59771-0879.

TEMPORARY PRELIMINARY DECREE
SOUTH END SUBBASIN - BITTERROOT RIVER
BASIN 76H
ABSTRACT OF WATER RIGHT CLAIM

WATER*RIGHT*NUMBER*76H*-W-108846-00

IMPORTANT NOTICE

YOUR WATER RIGHT AS SHOWN ON THIS ABSTRACT MAY HAVE CHANGES FROM YOUR WATER RIGHT AS CLAIMED OR AMENDED. AN ASTERISK (*) HAS BEEN PLACED NEXT TO EACH ITEM CHANGED BY THE DEPARTMENT OF NATURAL RESOURCES AND CONSERVATION (DNRC) DURING THE EXAMINATION PROCESS. THESE CHANGES ARE AUTHORIZED BY THE MONTANA WATER COURT OR THE WATER RIGHT CLAIM EXAMINATION RULES AS ADOPTED BY THE MONTANA SUPREME COURT.

OBJECTIONS MAY BE FILED ACCORDING TO THE PROCEDURES OUTLINED IN THE DOCUMENT ENTITLED "NOTICE OF ENTRY OF TEMPORARY PRELIMINARY DECREE AND NOTICE OF AVAILABILITY." UNLESS OBJECTED TO OR CALLED IN ON MOTION OF THE MONTANA WATER COURT IN THIS DECREE OR IN THE PRELIMINARY DECREE, THE ELEMENTS OF THIS CLAIMED WATER RIGHT WILL APPEAR IN THE FINAL DECREE AS SHOWN ON THIS ABSTRACT. (SEE SECTION 85-2-233, MONTANA CODE ANNOTATED.)

OWNERS: TIN CUP WATER CO
SR
DARBY MT 59829

PURPOSE (USE): STOCK

* SOURCE: TIN CUP CREEK
SOURCE TYPE: SURFACE WATER

PRIORITY DATE: AUGUST 20, 1906
TYPE OF HISTORICAL RIGHT: DECREED

* FLOW RATE: NO FLOW RATE HAS BEEN DECREED FOR THIS USE FROM THIS ONSTREAM RESERVOIR.

* VOLUME: THIS WATER RIGHT INCLUDES THE AMOUNT OF WATER CONSUMPTIVELY USED FOR STOCK WATERING PURPOSES AT THE RATE OF 30 GALLONS PER DAY PER ANIMAL UNIT. ANIMAL UNITS SHALL BE BASED ON REASONABLE CARRYING CAPACITY AND HISTORICAL USE OF THE AREA SERVICED BY THIS WATER SOURCE.

PERIOD OF USE: JULY 01 TO SEPTEMBER 30

POINT OF DIVERSION AND MEANS OF DIVERSION:

	LOT	BLK	QTR SEC	SEC	TWP	RGE	COUNTY	MEANS
01			NESESE	01	02N	23W	RAVALLI	DAM

TIN CUP CREEK IS USED AS A NATURAL CARRIER TO CONVEY WATER RELEASED FROM TIN CUP LAKE TO SECONDARY POINTS OF DIVERSION IN THE SWSWSW OF SEC 16 AND THE SENWNW OF SEC 21 BOTH IN TWP 03N RGE 21W RAVALLI COUNTY.

DITCH NAME: MCINTOSH-MORELLO LOWLINE DITCH (STORAGE)

DITCH NAME: FORD-HOLLISTER HIGHLINE DITCH (STORAGE)

RESERVOIR:

		QTR SEC	SEC	TWP	RGE	COUNTY
01	ONSTREAM	NESESE	01	02N	23W	RAVALLI

RESERVOIR/LAKE NAME: TIN CUP LAKE

TEMPORARY PRELIMINARY DECREE
SOUTH END SUBBASIN - BITTERROOT RIVER
BASIN 76H
ABSTRACT OF WATER RIGHT CLAIM

WATER RIGHT NUMBER 76H-W-108846-00 (CONTINUED)

RESERVOIR CONTINUED:

CAPACITY: 2000.0 AC-FT DAM HEIGHT: FT SURFACE AREA: 105.00 ACRES

PLACE OF USE FOR STOCK:

	ACRES	LOT	BLK	QTR SEC	SEC	TWP	RGE	COUNTY
001				W2	03	03N	21W	RAVALLI
002				W2E2	03	03N	21W	RAVALLI
003				SENE	04	03N	21W	RAVALLI
004				NESE	04	03N	21W	RAVALLI
005				S2NWSE	04	03N	21W	RAVALLI
006				S2SE	04	03N	21W	RAVALLI
007				SESW	04	03N	21W	RAVALLI
008				SWSW	04	03N	21W	RAVALLI
009				SENE	08	03N	21W	RAVALLI
010				E2	09	03N	21W	RAVALLI
011				NW	09	03N	21W	RAVALLI
012				E2SW	09	03N	21W	RAVALLI
013				NWSW	09	03N	21W	RAVALLI
014				W2W2	10	03N	21W	RAVALLI
015				W2NW	15	03N	21W	RAVALLI
016				E2	16	03N	21W	RAVALLI
017				E2NW	16	03N	21W	RAVALLI
018				E2NE	21	03N	21W	RAVALLI
019				W2NW	22	03N	21W	RAVALLI
020					22	03N	21W	RAVALLI
021				SWSE	15	03N	21W	RAVALLI
022				SESW	15	03N	21W	RAVALLI
023				S2NW	23	03N	21W	RAVALLI
024				SW	23	03N	21W	RAVALLI
025				SWNE	23	03N	21W	RAVALLI
026				NWSE	23	03N	21W	RAVALLI
027				SWSE	23	03N	21W	RAVALLI
028				NWNW	26	03N	21W	RAVALLI
029				NWNENW	26	03N	21W	RAVALLI
030				N2N2	27	03N	21W	RAVALLI

REMARKS:

THE WATER RIGHTS LISTED FOLLOWING THIS STATEMENT ARE MULTIPLE USES OF THE SAME RIGHT. THE USE OF THIS RIGHT FOR SEVERAL PURPOSES DOES NOT INCREASE THE EXTENT OF THE WATER RIGHT. RATHER IT DECREES THE RIGHT TO ALTERNATE AND EXCHANGE THE USE (PURPOSE) OF THE WATER IN ACCORD WITH HISTORICAL PRACTICES. W108846-00, W111251-00.

****
* THE FOLLOWING ISSUES WERE IDENTIFIED BY THE DNRC DURING ITS *
* EXAMINATION OF THIS WATER RIGHT CLAIM. THESE ISSUES MAY REMAIN *
* UNRESOLVED IF NO OBJECTIONS ARE FILED. *
*
*
*
* CASE NO. 4964, RAVALLI COUNTY, DOES NOT SPECIFY A *
* PRIORITY DATE FOR THIS RIGHT. A PRIORITY DATE HAS *
* BEEN CLAIMED, HOWEVER, THE CLAIMED PRIORITY DATE *

TEMPORARY PRELIMINARY DECREE
SOUTH END SUBBASIN - BITTERROOT RIVER
BASIN 76H
ABSTRACT OF WATER RIGHT CLAIM

WATER*RIGHT*NUMBER*76H*-W-108846-00*(CONTINUED)

REMARKS CONTINUED:

* CANNOT BE SUBSTANTIATED. *
* *
* *
****

A BETTER UNDERSTANDING OF YOUR CLAIMED WATER RIGHT CAN BE OBTAINED BY COMPARING YOUR RIGHT WITH OTHER CLAIMS IN THE BASIN. FOR EXAMPLE, COMPARE PRIORITY DATES, FLOW RATES, VOLUMES, OR ACRES IRRIGATED. ALSO, YOUR WATER RIGHT MAY BE SUBJECT TO WATER RIGHTS IN ADJOINING BASINS OR SUBBASINS AS WELL AS BEING SUBJECT TO OTHER RIGHTS ON YOUR SOURCE OF SUPPLY. FINALLY, YOUR WATER RIGHT MAY BE SUBJECT TO INDIAN RESERVED AND FEDERAL RESERVED WATER RIGHTS.

COMPLETE DETAILS REGARDING THE DNRC EXAMINATION RESULTS AND RELATED MATERIALS CAN BE REVIEWED AT THE OFFICE LOCATIONS IDENTIFIED IN THE DOCUMENT ENTITLED "NOTICE OF ENTRY OF TEMPORARY PRELIMINARY DECREE AND NOTICE OF AVAILABILITY."

SEE GENERAL FINDINGS OF FACT AND CONCLUSIONS OF LAW FOR FURTHER EXPLANATION OF YOUR CLAIMED WATER RIGHT. THESE FINDINGS CAN BE FOUND AS INDICATED IN THE DOCUMENT ENTITLED "NOTICE OF ENTRY OF TEMPORARY PRELIMINARY DECREE AND NOTICE OF AVAILABILITY." IF YOU NEED OBJECTION FORMS, OR HAVE QUESTIONS ABOUT WATER COURT PROCEDURES OR CHANGES TO YOUR RIGHT, YOU CAN CONTACT THE WATER COURT BY CALLING 1-800-624-3270 (WITHIN MONTANA ONLY) OR 1-406-586-4364, OR BY WRITING TO P.O. BOX 879, BOZEMAN MT 59771-0879.

TEMPORARY PRELIMINARY DECREE
SOUTH END SUBBASIN - BITTERROOT RIVER
BASIN 76H
ABSTRACT OF WATER RIGHT CLAIM

WATER*RIGHT*NUMBER*76H*-W-108847-00

IMPORTANT NOTICE

YOUR WATER RIGHT AS SHOWN ON THIS ABSTRACT MAY HAVE CHANGES FROM YOUR WATER RIGHT AS CLAIMED OR AMENDED. AN ASTERISK (*) HAS BEEN PLACED NEXT TO EACH ITEM CHANGED BY THE DEPARTMENT OF NATURAL RESOURCES AND CONSERVATION (DNRC) DURING THE EXAMINATION PROCESS. THESE CHANGES ARE AUTHORIZED BY THE MONTANA WATER COURT OR THE WATER RIGHT CLAIM EXAMINATION RULES AS ADOPTED BY THE MONTANA SUPREME COURT.

OBJECTIONS MAY BE FILED ACCORDING TO THE PROCEDURES OUTLINED IN THE DOCUMENT ENTITLED "NOTICE OF ENTRY OF TEMPORARY PRELIMINARY DECREE AND NOTICE OF AVAILABILITY." UNLESS OBJECTED TO OR CALLED IN ON MOTION OF THE MONTANA WATER COURT IN THIS DECREE OR IN THE PRELIMINARY DECREE, THE ELEMENTS OF THIS CLAIMED WATER RIGHT WILL APPEAR IN THE FINAL DECREE AS SHOWN ON THIS ABSTRACT. (SEE SECTION 85-2-233, MONTANA CODE ANNOTATED.)

OWNERS: TIN CUP WATER CO
SR
DARBY MT 59829

PURPOSE (USE): STOCK

* SOURCE: TIN CUP CREEK
SOURCE TYPE: SURFACE WATER

PRIORITY DATE: AUGUST 17, 1931
TYPE OF HISTORICAL RIGHT: DECREED

* FLOW RATE: NO FLOW RATE HAS BEEN DECREED FOR THIS USE FROM THIS ONSTREAM RESERVOIR.

* VOLUME: THIS WATER RIGHT INCLUDES THE AMOUNT OF WATER CONSUMPTIVELY USED FOR STOCK WATERING PURPOSES AT THE RATE OF 30 GALLONS PER DAY PER ANIMAL UNIT. ANIMAL UNITS SHALL BE BASED ON REASONABLE CARRYING CAPACITY AND HISTORICAL USE OF THE AREA SERVICED BY THIS WATER SOURCE.

PERIOD OF USE: JULY 01 TO SEPTEMBER 30

POINT OF DIVERSION AND MEANS OF DIVERSION:

	LOT	BLK	QTR SEC	SEC	TWP	RGE	COUNTY	MEANS
01			NESESE	01	02N	23W	RAVALLI	DAM

TIN CUP CREEK IS USED AS A NATURAL CARRIER TO CONVEY WATER RELEASED FROM TIN CUP LAKE TO SECONDARY POINTS OF DIVERSION IN THE SWSWSW OF SEC 16 AND THE SENWNW OF SEC 21 BOTH IN TWP 03N RGE 21W RAVALLI COUNTY.

DITCH NAME: MCINTOSH-MORELLO LOWLINE DITCH (STORAGE)

DITCH NAME: FORD-HOLLISTER HIGHLINE DITCH (STORAGE)

RESERVOIR:

		QTR SEC	SEC	TWP	RGE	COUNTY
01	ONSTREAM	NESESE	01	02N	23W	RAVALLI

RESERVOIR/LAKE NAME: TIN CUP LAKE

TEMPORARY PRELIMINARY DECREE
SOUTH END SUBBASIN - BITTERROOT RIVER
BASIN 76H
ABSTRACT OF WATER RIGHT CLAIM

WATER RIGHT NUMBER 76H-W-108847-00 (CONTINUED)

RESERVOIR CONTINUED:

CAPACITY: 2000.0 AC-FT DAM HEIGHT: FT SURFACE AREA: 105.00 ACRES

PLACE OF USE FOR STOCK:

	ACRES	LOT	BLK	QTR SEC	SEC	TWP	RGE	COUNTY
001				W2	03	03N	21W	RAVALLI
002				W2E2	03	03N	21W	RAVALLI
003				SENE	04	03N	21W	RAVALLI
004				NESE	04	03N	21W	RAVALLI
005				S2NWSE	04	03N	21W	RAVALLI
006				S2SE	04	03N	21W	RAVALLI
007				SESW	04	03N	21W	RAVALLI
008				SWSW	04	03N	21W	RAVALLI
009				SENE	08	03N	21W	RAVALLI
010				E2	09	03N	21W	RAVALLI
011				NW	09	03N	21W	RAVALLI
012				E2SW	09	03N	21W	RAVALLI
013				NWSW	09	03N	21W	RAVALLI
014				W2W2	10	03N	21W	RAVALLI
015				W2NW	15	03N	21W	RAVALLI
016				E2	16	03N	21W	RAVALLI
017				E2NW	16	03N	21W	RAVALLI
018				E2NE	21	03N	21W	RAVALLI
019				W2NW	22	03N	21W	RAVALLI
020					22	03N	21W	RAVALLI
021				SWSE	15	03N	21W	RAVALLI
022				SESW	15	03N	21W	RAVALLI
023				S2NW	23	03N	21W	RAVALLI
024				SW	23	03N	21W	RAVALLI
025				SWNE	23	03N	21W	RAVALLI
026				NWSE	23	03N	21W	RAVALLI
027				SWSE	23	03N	21W	RAVALLI
028				NWNW	26	03N	21W	RAVALLI
029				NWNENW	26	03N	21W	RAVALLI
030				N2N2	27	03N	21W	RAVALLI

REMARKS:

THE WATER RIGHTS LISTED FOLLOWING THIS STATEMENT ARE MULTIPLE USES OF THE SAME RIGHT. THE USE OF THIS RIGHT FOR SEVERAL PURPOSES DOES NOT INCREASE THE EXTENT OF THE WATER RIGHT. RATHER IT DECREES THE RIGHT TO ALTERNATE AND EXCHANGE THE USE (PURPOSE) OF THE WATER IN ACCORD WITH HISTORICAL PRACTICES. W108847-00, W111252-00.

****
* THE FOLLOWING ISSUES WERE IDENTIFIED BY THE DNRC DURING ITS EXAMINATION OF THIS WATER RIGHT CLAIM. THESE ISSUES MAY REMAIN UNRESOLVED IF NO OBJECTIONS ARE FILED. *
*
*
*
* CASE NO. 4964, RAVALLI COUNTY, DOES NOT SPECIFY A PRIORITY DATE FOR THIS RIGHT. A PRIORITY DATE HAS BEEN CALIMED, HOWEVER, THE CLAIMED PRIORITY DATE *

TEMPORARY PRELIMINARY DECREE
SOUTH END SUBBASIN - BITTERROOT RIVER
BASIN 76H
ABSTRACT OF WATER RIGHT CLAIM

WATER*RIGHT*NUMBER*76H*-W-108847-00*(CONTINUED)

REMARKS CONTINUED:

* CANNOT BE SUBSTANTIATED. *
*
*
****

A BETTER UNDERSTANDING OF YOUR CLAIMED WATER RIGHT CAN BE OBTAINED BY COMPARING YOUR RIGHT WITH OTHER CLAIMS IN THE BASIN. FOR EXAMPLE, COMPARE PRIORITY DATES, FLOW RATES, VOLUMES, OR ACRES IRRIGATED. ALSO, YOUR WATER RIGHT MAY BE SUBJECT TO WATER RIGHTS IN ADJOINING BASINS OR SUBBASINS AS WELL AS BEING SUBJECT TO OTHER RIGHTS ON YOUR SOURCE OF SUPPLY. FINALLY, YOUR WATER RIGHT MAY BE SUBJECT TO INDIAN RESERVED AND FEDERAL RESERVED WATER RIGHTS.

COMPLETE DETAILS REGARDING THE DNRC EXAMINATION RESULTS AND RELATED MATERIALS CAN BE REVIEWED AT THE OFFICE LOCATIONS IDENTIFIED IN THE DOCUMENT ENTITLED "NOTICE OF ENTRY OF TEMPORARY PRELIMINARY DECREE AND NOTICE OF AVAILABILITY."

SEE GENERAL FINDINGS OF FACT AND CONCLUSIONS OF LAW FOR FURTHER EXPLANATION OF YOUR CLAIMED WATER RIGHT. THESE FINDINGS CAN BE FOUND AS INDICATED IN THE DOCUMENT ENTITLED "NOTICE OF ENTRY OF TEMPORARY PRELIMINARY DECREE AND NOTICE OF AVAILABILITY." IF YOU NEED OBJECTION FORMS, OR HAVE QUESTIONS ABOUT WATER COURT PROCEDURES OR CHANGES TO YOUR RIGHT, YOU CAN CONTACT THE WATER COURT BY CALLING 1-800-624-3270 (WITHIN MONTANA ONLY) OR 1-406-586-4364, OR BY WRITING TO P.O. BOX 879, BOZEMAN MT 59771-0879.

TEMPORARY PRELIMINARY DECREE
SOUTH END SUBBASIN - BITTERROOT RIVER
BASIN 76H
ABSTRACT OF WATER RIGHT CLAIM

WATER*RIGHT*NUMBER*76H*-W-108849-00

IMPORTANT NOTICE

YOUR WATER RIGHT AS SHOWN ON THIS ABSTRACT MAY HAVE CHANGES FROM YOUR WATER RIGHT AS CLAIMED OR AMENDED. AN ASTERISK (*) HAS BEEN PLACED NEXT TO EACH ITEM CHANGED BY THE DEPARTMENT OF NATURAL RESOURCES AND CONSERVATION (DNRC) DURING THE EXAMINATION PROCESS. THESE CHANGES ARE AUTHORIZED BY THE MONTANA WATER COURT OR THE WATER RIGHT CLAIM EXAMINATION RULES AS ADOPTED BY THE MONTANA SUPREME COURT.

OBJECTIONS MAY BE FILED ACCORDING TO THE PROCEDURES OUTLINED IN THE DOCUMENT ENTITLED "NOTICE OF ENTRY OF TEMPORARY PRELIMINARY DECREE AND NOTICE OF AVAILABILITY." UNLESS OBJECTED TO OR CALLED IN ON MOTION OF THE MONTANA WATER COURT IN THIS DECREE OR IN THE PRELIMINARY DECREE, THE ELEMENTS OF THIS CLAIMED WATER RIGHT WILL APPEAR IN THE FINAL DECREE AS SHOWN ON THIS ABSTRACT. (SEE SECTION 85-2-233, MONTANA CODE ANNOTATED.)

OWNERS: TIN CUP WATER CO
SR
DARBY MT 59829

* PURPOSE (USE): IRRIGATION
TYPE OF IRRIGATION SYSTEM: SPRINKLER/FLOOD

SOURCE: UNNAMED TRIBUTARY OF TIN CUP CREEK
SOURCE TYPE: SURFACE WATER

PRIORITY DATE: JUNE 20, 1932
TYPE OF HISTORICAL RIGHT: DECREED

* FLOW RATE: NO FLOW RATE HAS BEEN DECREED FOR THIS USE FROM THIS ONSTREAM RESERVOIR.

VOLUME: 400.00 AF

CLIMATIC AREA: 3

* MAXIMUM ACRES: 2,939.00

PERIOD OF USE: JULY 01 TO SEPTEMBER 30

POINT OF DIVERSION AND MEANS OF DIVERSION:

	LOT	BLK	QTR SEC	SEC	TWP	RGE	COUNTY	MEANS
01			NWSENW	29	03N	22W	RAVALLI	DAM

AN UNNAMED TRIBUTARY OF TIN CUP CREEK AND TIN CUP CREEK ARE USED AS NATURAL CARRIERS TO CONVEY WATER RELEASED FROM KERLEE LAKE TO SECONDARY POINTS OF DIVERSION IN THE SWSWSW OF SECTION 16 AND THE SENWNW OF SECTION 21 BOTH IN TWP 03N RGE 21W, RAVALLI COUNTY.

DITCH NAME: MCINTOSH-MORELLO LOWLINE DITCH (STORAGE)

DITCH NAME: FORD-HOLLISTER HIGHLINE DITCH (STORAGE)

RESERVOIR:

		QTR SEC	SEC	TWP	RGE	COUNTY
01	ONSTREAM	NWSENW	29	03N	22W	RAVALLI

TEMPORARY PRELIMINARY DECREE
SOUTH END SUBBASIN - BITTERROOT RIVER
BASIN 76H
ABSTRACT OF WATER RIGHT CLAIM

WATER RIGHT NUMBER 76H-W-108849-00 (CONTINUED)

RESERVOIR CONTINUED:

RESERVOIR/LAKE NAME: KERLEE LAKE

* PLACE OF USE FOR IRRIGATION:

	ACRES	LOT	BLK	QIB	SEC	SEC	TWP	RGE	COUNTY
001	315.00			W2	03	03N	21W	RAVALLI
002	98.00			W2E2	03	03N	21W	RAVALLI
003	23.00			S2NE	04	03N	21W	RAVALLI
004	35.00			NESE	04	03N	21W	RAVALLI
005	13.00			S2NWSE	04	03N	21W	RAVALLI
006	80.00			S2SE	04	03N	21W	RAVALLI
007	20.00			SESW	04	03N	21W	RAVALLI
008	2.00			SWSW	04	03N	21W	RAVALLI
009	35.00			SENE	08	03N	21W	RAVALLI
010	320.00			E2	09	03N	21W	RAVALLI
011	137.00			NW	09	03N	21W	RAVALLI
012	78.00			E2SW	09	03N	21W	RAVALLI
013	15.00			NWSW	09	03N	21W	RAVALLI
014	155.00			W2W2	10	03N	21W	RAVALLI
015	55.00			W2NW	15	03N	21W	RAVALLI
016	298.00			E2	16	03N	21W	RAVALLI
017	35.00			E2NW	16	03N	21W	RAVALLI
018	40.00			E2NE	21	03N	21W	RAVALLI
019	605.00				22	03N	21W	RAVALLI
020	40.00			SWSE	22	03N	21W	RAVALLI
021	30.00			SESW	15	03N	21W	RAVALLI
022	80.00			S2NW	23	03N	21W	RAVALLI
023	160.00			SW	23	03N	21W	RAVALLI
024	30.00			SWNE	23	03N	21W	RAVALLI
025	20.00			NWSE	23	03N	21W	RAVALLI
026	10.00			SWSE	23	03N	21W	RAVALLI
027	40.00			NWNW	26	03N	21W	RAVALLI
028	10.00			NWNENW	26	03N	21W	RAVALLI
029	160.00			N2N2	27	03N	21W	RAVALLI
TOTAL	2,939.00							

REMARKS:

THE WATER RIGHTS FOLLOWING THIS STATEMENT ARE SUPPLEMENTAL WHICH MEANS THE RIGHTS HAVE OVERLAPPING PLACES OF USE. THE RIGHTS CAN BE COMBINED TO IRRIGATE ONLY OVERLAPPING PARCELS OF THE CLAIMANT'S TOTAL 2,939.00 ACRES. EACH RIGHT IS LIMITED TO THE FLOW RATE AND PLACE OF USE OF THAT INDIVIDUAL RIGHT. THE SUM TOTAL VOLUME OF THESE WATER RIGHTS SHALL NOT EXCEED THE AMOUNT PUT TO HISTORICAL AND BENEFICIAL USE.
W108849-00, W111251-00, W111252-00, W111254-00, W111255-00, W111256-00, W111258-00.

****
* THE FOLLOWING ISSUES WERE IDENTIFIED BY THE DNRC DURING ITS EXAMINATION OF THIS WATER RIGHT CLAIM. THESE ISSUES MAY REMAIN UNRESOLVED IF NO OBJECTIONS ARE FILED. *
****

TEMPORARY PRELIMINARY DECREE
SOUTH END SUBBASIN - BITTERROOT RIVER
BASIN 76H
ABSTRACT OF WATER RIGHT CLAIM

WATER*RIGHT*NUMBER*76H*-W-108849-00*(CONTINUED)

REMARKS CONTINUED:

THE RAVALLI COUNTY WATER RESOURCES SURVEY (1958) APPEARS TO INDICATE 0.00 ACRES IRRIGATED BY WATER DIVERTED FROM KERLEE LAKE.

USDA AERIAL PHOTOGRAPH NO. 179-76 AND 179-78, DATED 08/02/79, APPEAR TO INDICATE 1,999.00 ACRES IRRIGATED. A DESCRIPTION OF THESE ACRES IS IN THE CLAIM FILE.

CASE NO. 4964, RAVALLI COUNTY, DOES NOT SPECIFY A PRIORITY DATE FOR THIS RIGHT. A PRIORITY DATE HAS BEEN CLAIMED, HOWEVER, THE CLAIMED PRIORITY DATE CANNOT BE SUBSTANTIATED.

IT APPEARS THIS WATER RIGHT MAY NOT HAVE BEEN USED FOR THE TEN CONSECUTIVE YEARS PRIOR TO JULY 1, 1973. THE RIGHT APPEARS TO HAVE LAST BEEN USED IN 1956.

THE MAXIMUM COMBINED ACRES FOR THIS GROUP OF SUPPLEMENTAL CLAIMS MAY REQUIRE MODIFICATION PENDING RESOLUTION OF MAXIMUM IRRIGATED ACRES ISSUE.

VOLUME MAY REQUIRE MODIFICATION BASED ON RESOLUTION OF MAXIMUM ACRES ISSUE.

A BETTER UNDERSTANDING OF YOUR CLAIMED WATER RIGHT CAN BE OBTAINED BY COMPARING YOUR RIGHT WITH OTHER CLAIMS IN THE BASIN. FOR EXAMPLE, COMPARE PRIORITY DATES, FLOW RATES, VOLUMES, OR ACRES IRRIGATED. ALSO, YOUR WATER RIGHT MAY BE SUBJECT TO WATER RIGHTS IN ADJOINING BASINS OR SUBBASINS AS WELL AS BEING SUBJECT TO OTHER RIGHTS ON YOUR SOURCE OF SUPPLY. FINALLY, YOUR WATER RIGHT MAY BE SUBJECT TO INDIAN RESERVED AND FEDERAL RESERVED WATER RIGHTS.

COMPLETE DETAILS REGARDING THE DNRC EXAMINATION RESULTS AND RELATED MATERIALS CAN BE REVIEWED AT THE OFFICE LOCATIONS IDENTIFIED IN THE DOCUMENT ENTITLED "NOTICE OF ENTRY OF TEMPORARY PRELIMINARY DECREE AND NOTICE OF AVAILABILITY."

SEE GENERAL FINDINGS OF FACT AND CONCLUSIONS OF LAW FOR FURTHER EXPLANATION OF YOUR CLAIMED WATER RIGHT. THESE FINDINGS CAN BE FOUND AS INDICATED IN THE DOCUMENT ENTITLED "NOTICE OF ENTRY OF TEMPORARY PRELIMINARY DECREE AND NOTICE OF AVAILABILITY." IF YOU NEED OBJECTION FORMS, OR HAVE QUESTIONS ABOUT WATER COURT PROCEDURES OR CHANGES TO YOUR RIGHT, YOU CAN CONTACT THE WATER COURT BY CALLING 1-800-624-3270 (WITHIN MONTANA ONLY) OR 1-406-586-4364, OR BY WRITING TO P.O. BOX 879, BOZEMAN MT 59771-0879.

TEMPORARY PRELIMINARY DECREE
SOUTH END SUBBASIN - BITTERROOT RIVER
BASIN 76H
ABSTRACT OF WATER RIGHT CLAIM

WATER*RIGHT*NUMBER*76H*-W-108923-00

IMPORTANT NOTICE

YOUR WATER RIGHT AS SHOWN ON THIS ABSTRACT MAY HAVE CHANGES FROM YOUR WATER RIGHT AS CLAIMED OR AMENDED. AN ASTERISK (*) HAS BEEN PLACED NEXT TO EACH ITEM CHANGED BY THE DEPARTMENT OF NATURAL RESOURCES AND CONSERVATION (DNRC) DURING THE EXAMINATION PROCESS. THESE CHANGES ARE AUTHORIZED BY THE MONTANA WATER COURT OR THE WATER RIGHT CLAIM EXAMINATION RULES AS ADOPTED BY THE MONTANA SUPREME COURT.

OBJECTIONS MAY BE FILED ACCORDING TO THE PROCEDURES OUTLINED IN THE DOCUMENT ENTITLED "NOTICE OF ENTRY OF TEMPORARY PRELIMINARY DECREE AND NOTICE OF AVAILABILITY." UNLESS OBJECTED TO OR CALLED IN ON MOTION OF THE MONTANA WATER COURT IN THIS DECREE OR IN THE PRELIMINARY DECREE, THE ELEMENTS OF THIS CLAIMED WATER RIGHT WILL APPEAR IN THE FINAL DECREE AS SHOWN ON THIS ABSTRACT. (SEE SECTION 85-2-233, MONTANA CODE ANNOTATED.)

OWNERS: AUBUCHON JOANNA L
1423 S BENTLY AVE SUITE B
LOS ANGELES CA 90025

AUBUCHON REMI
1423 S BENTLY AVE SUITE B
LOS ANGELES CA 90025

PURPOSE (USE): STOCK

SOURCE: CHAFFIN CREEK
SOURCE TYPE: SURFACE WATER

PRIORITY DATE: APRIL 01, 1889
TYPE OF HISTORICAL RIGHT: DECREED

* FLOW RATE: NO FLOW RATE HAS BEEN DECREED BECAUSE THIS USE CONSISTS OF STOCK DRINKING DIRECTLY FROM THE SOURCE, OR FROM A DITCH SYSTEM.

* VOLUME: THIS WATER RIGHT INCLUDES THE AMOUNT OF WATER CONSUMPTIVELY USED FOR STOCK WATERING PURPOSES AT THE RATE OF 30 GALLONS PER DAY PER ANIMAL UNIT. ANIMAL UNITS SHALL BE BASED ON REASONABLE CARRYING CAPACITY AND HISTORICAL USE OF THE AREA SERVICED BY THIS WATER SOURCE.

PERIOD OF USE: APRIL 15 TO OCTOBER 19

* POINT OF DIVERSION AND MEANS OF DIVERSION:

	LOT	BLK	QTR SEC	SEC	TWP	RGE	COUNTY	MEANS
01			SENESW	03	02N	21W	RAVALLI	HEADGATE

DITCH NAME: SWEDE DITCH

PLACE OF USE FOR STOCK:

	ACRES	LOT	BLK	QTR SEC	SEC	TWP	RGE	COUNTY
001				W2SWSW	12	02N	21W	RAVALLI

REMARKS:

04/11/94
PAGE 1,868

TEMPORARY PRELIMINARY DECREE
SOUTH END SUBBASIN - BITTERROOT RIVER
BASIN 76H
ABSTRACT OF WATER RIGHT CLAIM

WATER*RIGHT*NUMBER*76H*-W-108923-00*(CONTINUED)

REMARKS CONTINUED:

THE WATER RIGHTS LISTED FOLLOWING THIS STATEMENT ARE MULTIPLE USES OF THE SAME RIGHT. THE USE OF THIS RIGHT FOR SEVERAL PURPOSES DOES NOT INCREASE THE EXTENT OF THE WATER RIGHT. RATHER IT DECREES THE RIGHT TO ALTERNATE AND EXCHANGE THE USE (PURPOSE) OF THE WATER IN ACCORD WITH HISTORICAL PRACTICES.
W108923-00, W108924-00.

NOTICE OF WATER RIGHT TRANSFER RECEIVED 07/09/90.

NOTICE OF WATER RIGHT TRANSFER RECEIVED 08/23/93.

NOTICE OF WATER RIGHT TRANSFER RECEIVED 02/22/94.

NOTICE OF WATER RIGHT TRANSFER RECEIVED 02/22/94.

****
* THE FOLLOWING ISSUES WERE IDENTIFIED BY THE DNRC DURING ITS EXAMINATION OF THIS WATER RIGHT CLAIM. THESE ISSUES MAY REMAIN UNRESOLVED IF NO OBJECTIONS ARE FILED.
*
*
*
* THE WATER RIGHTS LISTED FOLLOWING THIS STATEMENT WERE FILED BY DIFFERENT PARTIES WHO CLAIM OVERLAPPING PLACES OF USE. W163000-00, W163001-00, W128500-00, W133473-00, W133515-00, W133516-00, W150107-00, W150108-00, W211687-00, W157917-00, W157916-00, W012694-00, W012693-00, W003616-00, W107364-00, W045409-00, W108923-00, W108924-00, W107340-00, W107341-00, W157915-00, W157918-00, W157919-00, W128501-00, W163002-00.
*
*
****

A BETTER UNDERSTANDING OF YOUR CLAIMED WATER RIGHT CAN BE OBTAINED BY COMPARING YOUR RIGHT WITH OTHER CLAIMS IN THE BASIN. FOR EXAMPLE, COMPARE PRIORITY DATES, FLOW RATES, VOLUMES, OR ACRES IRRIGATED. ALSO, YOUR WATER RIGHT MAY BE SUBJECT TO WATER RIGHTS IN ADJOINING BASINS OR SUBBASINS AS WELL AS BEING SUBJECT TO OTHER RIGHTS ON YOUR SOURCE OF SUPPLY. FINALLY, YOUR WATER RIGHT MAY BE SUBJECT TO INDIAN RESERVED AND FEDERAL RESERVED WATER RIGHTS.

COMPLETE DETAILS REGARDING THE DNRC EXAMINATION RESULTS AND RELATED MATERIALS CAN BE REVIEWED AT THE OFFICE LOCATIONS IDENTIFIED IN THE DOCUMENT ENTITLED "NOTICE OF ENTRY OF TEMPORARY PRELIMINARY DECREE AND NOTICE OF AVAILABILITY."

SEE GENERAL FINDINGS OF FACT AND CONCLUSIONS OF LAW FOR FURTHER EXPLANATION OF YOUR CLAIMED WATER RIGHT. THESE FINDINGS CAN BE FOUND AS INDICATED IN THE DOCUMENT ENTITLED "NOTICE OF ENTRY OF TEMPORARY PRELIMINARY DECREE AND NOTICE OF AVAILABILITY." IF YOU NEED OBJECTION FORMS, OR HAVE QUESTIONS ABOUT WATER COURT PROCEDURES OR CHANGES TO YOUR RIGHT, YOU CAN CONTACT THE WATER COURT BY CALLING 1-800-624-3270 (WITHIN MONTANA ONLY) OR 1-406-586-4364, OR BY WRITING TO P.O. BOX 879, BOZEMAN MT 59771-0879.

04/11/95
PAGE 1,869

TEMPORARY PRELIMINARY DECREE
SOUTH END SUBBASIN - BITTERROOT RIVER
BASIN 76H
ABSTRACT OF WATER RIGHT CLAIM

WATER RIGHT NUMBER 76H-W-108924-00

IMPORTANT NOTICE

YOUR WATER RIGHT AS SHOWN ON THIS ABSTRACT MAY HAVE CHANGES FROM YOUR WATER RIGHT AS CLAIMED OR AMENDED. AN ASTERISK (*) HAS BEEN PLACED NEXT TO EACH ITEM CHANGED BY THE DEPARTMENT OF NATURAL RESOURCES AND CONSERVATION (DNRC) DURING THE EXAMINATION PROCESS. THESE CHANGES ARE AUTHORIZED BY THE MONTANA WATER COURT OR THE WATER RIGHT CLAIM EXAMINATION RULES AS ADOPTED BY THE MONTANA SUPREME COURT.

OBJECTIONS MAY BE FILED ACCORDING TO THE PROCEDURES OUTLINED IN THE DOCUMENT ENTITLED "NOTICE OF ENTRY OF TEMPORARY PRELIMINARY DECREE AND NOTICE OF AVAILABILITY." UNLESS OBJECTED TO OR CALLED IN ON MOTION OF THE MONTANA WATER COURT IN THIS DECREE OR IN THE PRELIMINARY DECREE, THE ELEMENTS OF THIS CLAIMED WATER RIGHT WILL APPEAR IN THE FINAL DECREE AS SHOWN ON THIS ABSTRACT. (SEE SECTION 85-2-233, MONTANA CODE ANNOTATED.)

OWNERS: AUBUCHON JOANNA L
1423 S BENTLY AVE SUITE B
LOS ANGELES CA 90025

AUBUCHON REMI
1423 S BENTLY AVE SUITE B
LOS ANGELES CA 90025

PURPOSE (USE): IRRIGATION
TYPE OF IRRIGATION SYSTEM: FLOOD

SOURCE: CHAFFIN CREEK
SOURCE TYPE: SURFACE WATER

PRIORITY DATE: APRIL 01, 1889
TYPE OF HISTORICAL RIGHT: DECREED

FLOW RATE: 166.06 GPM (.37 CFS)

* VOLUME: THE TOTAL VOLUME OF THIS WATER RIGHT SHALL NOT EXCEED THE AMOUNT PUT TO HISTORICAL AND BENEFICIAL USE.

CLIMATIC AREA: 3

MAXIMUM ACRES: 15.00

PERIOD OF USE: APRIL 15 TO OCTOBER 19

* POINT OF DIVERSION AND MEANS OF DIVERSION:

	LOT	BLK	QTR SEC	SEC	TWP	RGE	COUNTY	MEANS
01			SENESW	03	02N	21W	RAVALLI	HEADGATE

DITCH NAME: SWEDE DITCH

PLACE OF USE FOR IRRIGATION:

	ACRES	LOT	BLK	QTR SEC	SEC	TWP	RGE	COUNTY
001	15.00			W2SWSW	12	02N	21W	RAVALLI
TOTAL	15.00							

REMARKS:

TEMPORARY PRELIMINARY DECREE
SOUTH END SUBBASIN - BITTERROOT RIVER
BASIN 76H
ABSTRACT OF WATER RIGHT CLAIM

WATER*RIGHT*NUMBER*76H*-W-108924-00* (CONTINUED)

REMARKS CONTINUED:

THE WATER RIGHTS LISTED FOLLOWING THIS STATEMENT ARE MULTIPLE USES OF THE SAME RIGHT. THE USE OF THIS RIGHT FOR SEVERAL PURPOSES DOES NOT INCREASE THE EXTENT OF THE WATER RIGHT, RATHER IT DECREES THE RIGHT TO ALTERNATE AND EXCHANGE THE USE (PURPOSE) OF THE WATER IN ACCORD WITH HISTORICAL PRACTICES. W108923-00, W108924-00.

NOTICE OF WATER RIGHT TRANSFER RECEIVED 07/09/90.

NOTICE OF WATER RIGHT TRANSFER RECEIVED 08/23/93.

NOTICE OF WATER RIGHT TRANSFER RECEIVED 02/22/94.

****
* THE FOLLOWING ISSUES WERE IDENTIFIED BY THE DNRC DURING ITS EXAMINATION OF THIS WATER RIGHT CLAIM. THESE ISSUES MAY REMAIN UNRESOLVED IF NO OBJECTIONS ARE FILED.
*
* THE WATER RIGHTS LISTED FOLLOWING THIS STATEMENT ARE FILED ON THE SAME FORMERLY DECREED WATER RIGHT, THE SUM OF THE CLAIMED FLOW RATES EXCEEDS THE 112.50 MINER'S INCHES DECREED IN CASE NO. 2430, RAVALLI COUNTY, W163000-00, W211687-00, W157916-00, W150107-00, W133473-00, W128500-00, W133515-00, W107341-00, W108924-00, W107364-00, W003616-00, W012694-00.
*
* THE WATER RIGHTS LISTED FOLLOWING THIS STATEMENT WERE FILED BY DIFFERENT PARTIES WHO CLAIM OVERLAPPING PLACES OF USE, W163000-00, W163001-00, W128500-00, W133473-00, W133515-00, W133516-00, W150107-00, W150108-00, W211687-00, W157917-00, W157916-00, W012694-00, W012693-00, W003616-00, W107364-00, W045409-00, W108923-00, W108924-00, W107340-00, W107341-00, W157915-00, W157918-00, W157919-00, W128501-00, W163002-00.
*
****

A BETTER UNDERSTANDING OF YOUR CLAIMED WATER RIGHT CAN BE OBTAINED BY COMPARING YOUR RIGHT WITH OTHER CLAIMS IN THE BASIN. FOR EXAMPLE, COMPARE PRIORITY DATES, FLOW RATES, VOLUMES, OR ACRES IRRIGATED. ALSO, YOUR WATER RIGHT MAY BE SUBJECT TO WATER RIGHTS IN ADJOINING BASINS OR SUBBASINS AS WELL AS BEING SUBJECT TO OTHER RIGHTS ON YOUR SOURCE OF SUPPLY. FINALLY, YOUR WATER RIGHT MAY BE SUBJECT TO INDIAN RESERVED AND FEDERAL RESERVED WATER RIGHTS.

COMPLETE DETAILS REGARDING THE DNRC EXAMINATION RESULTS AND RELATED MATERIALS CAN BE REVIEWED AT THE OFFICE LOCATIONS IDENTIFIED IN THE DOCUMENT ENTITLED "NOTICE OF ENTRY OF TEMPORARY PRELIMINARY DECREE AND NOTICE OF AVAILABILITY."

TEMPORARY PRELIMINARY DECREE
SOUTH END SUBBASIN - BITTERROOT RIVER
BASIN 76H
ABSTRACT OF WATER RIGHT CLAIM

WATER*RIGHT*NUMBER*76H*-W-108924-00*(CONTINUED)

SEE GENERAL FINDINGS OF FACT AND CONCLUSIONS OF LAW FOR FURTHER EXPLANATION OF YOUR CLAIMED WATER RIGHT. THESE FINDINGS CAN BE FOUND AS INDICATED IN THE DOCUMENT ENTITLED "NOTICE OF ENTRY OF TEMPORARY PRELIMINARY DECREE AND NOTICE OF AVAILABILITY." IF YOU NEED OBJECTION FORMS, OR HAVE QUESTIONS ABOUT WATER COURT PROCEDURES OR CHANGES TO YOUR RIGHT, YOU CAN CONTACT THE WATER COURT BY CALLING 1-800-624-3270 (WITHIN MONTANA ONLY) OR 1-406-586-4364, OR BY WRITING TO P.O. BOX 879, BOZEMAN MT 59771-0879.

04/11/94
PAGE 1,872

TEMPORARY PRELIMINARY DECREE
SOUTH END SUBBASIN - BITTERROOT RIVER
BASIN 76H
ABSTRACT OF WATER RIGHT CLAIM

WATER*RIGHT*NUMBER*76H*-W-108941-00

IMPORTANT NOTICE

YOUR WATER RIGHT AS SHOWN ON THIS ABSTRACT MAY HAVE CHANGES FROM YOUR WATER RIGHT AS CLAIMED OR AMENDED. AN ASTERISK (*) HAS BEEN PLACED NEXT TO EACH ITEM CHANGED BY THE DEPARTMENT OF NATURAL RESOURCES AND CONSERVATION (DNRC) DURING THE EXAMINATION PROCESS. THESE CHANGES ARE AUTHORIZED BY THE MONTANA WATER COURT OR THE WATER RIGHT CLAIM EXAMINATION RULES AS ADOPTED BY THE MONTANA SUPREME COURT.

OBJECTIONS MAY BE FILED ACCORDING TO THE PROCEDURES OUTLINED IN THE DOCUMENT ENTITLED "NOTICE OF ENTRY OF TEMPORARY PRELIMINARY DECREE AND NOTICE OF AVAILABILITY." UNLESS OBJECTED TO OR CALLED IN ON MOTION OF THE MONTANA WATER COURT IN THIS DECREE OR IN THE PRELIMINARY DECREE, THE ELEMENTS OF THIS CLAIMED WATER RIGHT WILL APPEAR IN THE FINAL DECREE AS SHOWN ON THIS ABSTRACT. (SEE SECTION 85-2-233, MONTANA CODE ANNOTATED.)

* OWNERS: KELLOGG LEONARD W
1962 EAST FORK RD
SULA MT 59871

PURPOSE (USE): IRRIGATION
TYPE OF IRRIGATION SYSTEM: SPRINKLER/FLOOD

SOURCE: BITTERROOT RIVER, EAST FORK
SOURCE TYPE: SURFACE WATER

PRIORITY DATE: MAY 01, 1905
TYPE OF HISTORICAL RIGHT: DECREED

FLOW RATE: 15.00 GPM (.03 CFS)

* VOLUME: THE TOTAL VOLUME OF THIS WATER RIGHT SHALL NOT EXCEED THE AMOUNT PUT TO HISTORICAL AND BENEFICIAL USE.

CLIMATIC AREA: 4

MAXIMUM ACRES: 2.08

PERIOD OF USE: APRIL 01 TO OCTOBER 31

* POINT OF DIVERSION AND MEANS OF DIVERSION:

	LOT	BLK	QTR SEC	SEC	TWP	RGE	COUNTY	MEANS
01			SWSWNE	27	02N	18W	RAVALLI	HEADGATE

DITCH NAME: TWOGOOD DITCH

PLACE OF USE FOR IRRIGATION:

	ACRES	LOT	BLK	QTR SEC	SEC	TWP	RGE	COUNTY
001	2.08			NENWSW	27	02N	18W	RAVALLI
TOTAL	2.08							

RAVALLI COUNTY HOMESTEAD ENTRY SURVEY NO. 536.

REMARKS:

TEMPORARY PRELIMINARY DECREE
SOUTH END SUBBASIN - BITTERROOT RIVER
BASIN 76H
ABSTRACT OF WATER RIGHT CLAIM

WATER*RIGHT*NUMBER*76H*-W-108941-00*(CONTINUED)

REMARKS CONTINUED:

THE FOLLOWING ELEMENTS WERE AMENDED BY THE CLAIMANT ON 06/28/89: PURPOSE, MAXIMUM ACRES, PLACE OF USE, FLOW RATE, PERIOD OF USE.

THE FOLLOWING ELEMENTS WERE AMENDED BY THE CLAIMANT ON 09/05/89: PURPOSE, MAXIMUM ACRES.

****
* THE FOLLOWING ISSUES WERE IDENTIFIED BY THE DNRC DURING ITS *
* EXAMINATION OF THIS WATER RIGHT CLAIM. THESE ISSUES MAY REMAIN *
* UNRESOLVED IF NO OBJECTIONS ARE FILED. *
*
*
*
* THE WATER RIGHTS LISTED FOLLOWING THIS STATEMENT ARE *
* FILED ON THE SAME FORMERLY DECREED WATER RIGHT. THE *
* SUM OF THE CLAIMED FLOW RATES EXCEEDS THE 160 MINER'S *
* INCHES DECREED IN CASE NO. 1287, RAVALLI COUNTY. *
* W026344-00, W031061-00, W100543-00, W108941-00. *
*
*
****

A BETTER UNDERSTANDING OF YOUR CLAIMED WATER RIGHT CAN BE OBTAINED BY COMPARING YOUR RIGHT WITH OTHER CLAIMS IN THE BASIN. FOR EXAMPLE, COMPARE PRIORITY DATES, FLOW RATES, VOLUMES, OR ACRES IRRIGATED. ALSO, YOUR WATER RIGHT MAY BE SUBJECT TO WATER RIGHTS IN ADJOINING BASINS OR SUBBASINS AS WELL AS BEING SUBJECT TO OTHER RIGHTS ON YOUR SOURCE OF SUPPLY. FINALLY, YOUR WATER RIGHT MAY BE SUBJECT TO INDIAN RESERVED AND FEDERAL RESERVED WATER RIGHTS.

COMPLETE DETAILS REGARDING THE DNRC EXAMINATION RESULTS AND RELATED MATERIALS CAN BE REVIEWED AT THE OFFICE LOCATIONS IDENTIFIED IN THE DOCUMENT ENTITLED "NOTICE OF ENTRY OF TEMPORARY PRELIMINARY DECREE AND NOTICE OF AVAILABILITY."

SEE GENERAL FINDINGS OF FACT AND CONCLUSIONS OF LAW FOR FURTHER EXPLANATION OF YOUR CLAIMED WATER RIGHT. THESE FINDINGS CAN BE FOUND AS INDICATED IN THE DOCUMENT ENTITLED "NOTICE OF ENTRY OF TEMPORARY PRELIMINARY DECREE AND NOTICE OF AVAILABILITY." IF YOU NEED OBJECTION FORMS, OR HAVE QUESTIONS ABOUT WATER COURT PROCEDURES OR CHANGES TO YOUR RIGHT, YOU CAN CONTACT THE WATER COURT BY CALLING 1-800-624-3270 (WITHIN MONTANA ONLY) OR 1-406-586-4364, OR BY WRITING TO P.O. BOX 879, BOZEMAN MT 59771-0879.

04/11/94
PAGE 1,874

TEMPORARY PRELIMINARY DECREE
SOUTH END SUBBASIN - BITTERROOT RIVER
BASIN 76H
ABSTRACT OF WATER RIGHT CLAIM

WATER*RIGHT*NUMBER*76H*-W-108944-00

IMPORTANT NOTICE

YOUR WATER RIGHT AS SHOWN ON THIS ABSTRACT MAY HAVE CHANGES FROM YOUR WATER RIGHT AS CLAIMED OR AMENDED. AN ASTERISK (*) HAS BEEN PLACED NEXT TO EACH ITEM CHANGED BY THE DEPARTMENT OF NATURAL RESOURCES AND CONSERVATION (DNRC) DURING THE EXAMINATION PROCESS. THESE CHANGES ARE AUTHORIZED BY THE MONTANA WATER COURT OR THE WATER RIGHT CLAIM EXAMINATION RULES AS ADOPTED BY THE MONTANA SUPREME COURT.

OBJECTIONS MAY BE FILED ACCORDING TO THE PROCEDURES OUTLINED IN THE DOCUMENT ENTITLED "NOTICE OF ENTRY OF TEMPORARY PRELIMINARY DECREE AND NOTICE OF AVAILABILITY." UNLESS OBJECTED TO OR CALLED IN ON MOTION OF THE MONTANA WATER COURT IN THIS DECREE OR IN THE PRELIMINARY DECREE, THE ELEMENTS OF THIS CLAIMED WATER RIGHT WILL APPEAR IN THE FINAL DECREE AS SHOWN ON THIS ABSTRACT. (SEE SECTION 85-2-233, MONTANA CODE ANNOTATED.)

OWNERS: LEWIS CHARLENE M
512 MAIN ST
DARBY MT 59829

PURPOSE (USE): IRRIGATION
TYPE OF IRRIGATION SYSTEM: FLOOD

SOURCE: TIN CUP CREEK
SOURCE TYPE: SURFACE WATER

PRIORITY DATE: APRIL 01, 1884
TYPE OF HISTORICAL RIGHT: DECREED

FLOW RATE: 94.25 GPM (.21 CFS)

* VOLUME: THE TOTAL VOLUME OF THIS WATER RIGHT SHALL NOT EXCEED THE AMOUNT PUT TO HISTORICAL AND BENEFICIAL USE.

CLIMATIC AREA: 3

MAXIMUM ACRES: 6.00

PERIOD OF USE: APRIL 15 TO OCTOBER 19

* POINT OF DIVERSION AND MEANS OF DIVERSION:

	LOT	BLK	QTR SEC	SEC	TWP	RGE	COUNTY	MEANS
01			SWNESW	22	03N	21W	RAVALLI	HEADGATE

MCQUIRK GULCH IS USED AS A NATURAL CARRIER TO CONVEY WATER DIVERTED FROM TIN CUP CREEK TO A SECONDARY POINT OF DIVERSION IN THE SESENE SEC 15 TWP 03N RGE 21W RAVALLI COUNTY.

DITCH NAME: MILL DITCH

* PLACE OF USE FOR IRRIGATION:

	ACRES	LOT	BLK	QTR SEC	SEC	TWP	RGE	COUNTY
001	6.00			NESWSW	11	03N	21W	RAVALLI
TOTAL	6.00							

REMARKS:

TEMPORARY PRELIMINARY DECREE
SOUTH END SUBBASIN - BITTERROOT RIVER
BASIN 76H
ABSTRACT OF WATER RIGHT CLAIM

WATER*RIGHT*NUMBER*76H*-W-108944-00*(CONTINUED)

REMARKS CONTINUED:

THE FOLLOWING ELEMENTS WERE AMENDED BY THE CLAIMANT ON 07/10/91: MAXIMUM ACRES, PLACE OF USE.

THE WATER RIGHTS FOLLOWING THIS STATEMENT ARE SUPPLEMENTAL WHICH MEANS THE RIGHTS HAVE OVERLAPPING PLACES OF USE. THE RIGHTS CAN BE COMBINED TO IRRIGATE ONLY OVERLAPPING PARCELS OF THE CLAIMANT'S TOTAL 6.00 ACRES. EACH RIGHT IS LIMITED TO THE FLOW RATE AND PLACE OF USE OF THAT INDIVIDUAL RIGHT. THE SUM TOTAL VOLUME OF THESE WATER RIGHTS SHALL NOT EXCEED THE AMOUNT PUT TO HISTORICAL AND BENEFICIAL USE. W108944-00, W108945-00.

****
* THE DNRC EXAMINATION OF THIS CLAIM FOUND NO SIGNIFICANT FACTS, *
* DATA, OR ISSUES TO REPORT TO THE WATER COURT. *
****

A BETTER UNDERSTANDING OF YOUR CLAIMED WATER RIGHT CAN BE OBTAINED BY COMPARING YOUR RIGHT WITH OTHER CLAIMS IN THE BASIN. FOR EXAMPLE, COMPARE PRIORITY DATES, FLOW RATES, VOLUMES, OR ACRES IRRIGATED. ALSO, YOUR WATER RIGHT MAY BE SUBJECT TO WATER RIGHTS IN ADJOINING BASINS OR SUBBASINS AS WELL AS BEING SUBJECT TO OTHER RIGHTS ON YOUR SOURCE OF SUPPLY. FINALLY, YOUR WATER RIGHT MAY BE SUBJECT TO INDIAN RESERVED AND FEDERAL RESERVED WATER RIGHTS.

COMPLETE DETAILS REGARDING THE DNRC EXAMINATION RESULTS AND RELATED MATERIALS CAN BE REVIEWED AT THE OFFICE LOCATIONS IDENTIFIED IN THE DOCUMENT ENTITLED "NOTICE OF ENTRY OF TEMPORARY PRELIMINARY DECREE AND NOTICE OF AVAILABILITY."

SEE GENERAL FINDINGS OF FACT AND CONCLUSIONS OF LAW FOR FURTHER EXPLANATION OF YOUR CLAIMED WATER RIGHT. THESE FINDINGS CAN BE FOUND AS INDICATED IN THE DOCUMENT ENTITLED "NOTICE OF ENTRY OF TEMPORARY PRELIMINARY DECREE AND NOTICE OF AVAILABILITY." IF YOU NEED OBJECTION FORMS, OR HAVE QUESTIONS ABOUT WATER COURT PROCEDURES OR CHANGES TO YOUR RIGHT, YOU CAN CONTACT THE WATER COURT BY CALLING 1-800-624-3270 (WITHIN MONTANA ONLY) OR 1-406-586-4364, OR BY WRITING TO P.O. BOX 879, BOZEMAN MT 59771-0879.

TEMPORARY PRELIMINARY DECREE
SOUTH END SUBBASIN - BITTERROOT RIVER
BASIN 76H
ABSTRACT OF WATER RIGHT CLAIM

WATER*RIGHT*NUMBER*76H*-W-108945-00

IMPORTANT NOTICE

YOUR WATER RIGHT AS SHOWN ON THIS ABSTRACT MAY HAVE CHANGES FROM YOUR WATER RIGHT AS CLAIMED OR AMENDED. AN ASTERISK (*) HAS BEEN PLACED NEXT TO EACH ITEM CHANGED BY THE DEPARTMENT OF NATURAL RESOURCES AND CONSERVATION (DNRC) DURING THE EXAMINATION PROCESS. THESE CHANGES ARE AUTHORIZED BY THE MONTANA WATER COURT OR THE WATER RIGHT CLAIM EXAMINATION RULES AS ADOPTED BY THE MONTANA SUPREME COURT.

OBJECTIONS MAY BE FILED ACCORDING TO THE PROCEDURES OUTLINED IN THE DOCUMENT ENTITLED "NOTICE OF ENTRY OF TEMPORARY PRELIMINARY DECREE AND NOTICE OF AVAILABILITY." UNLESS OBJECTED TO OR CALLED IN ON MOTION OF THE MONTANA WATER COURT IN THIS DECREE OR IN THE PRELIMINARY DECREE, THE ELEMENTS OF THIS CLAIMED WATER RIGHT WILL APPEAR IN THE FINAL DECREE AS SHOWN ON THIS ABSTRACT. (SEE SECTION 85-2-233, MONTANA CODE ANNOTATED.)

OWNERS: LEWIS CHARLENE M
512 MAIN ST
DARBY MT 59829

PURPOSE (USE): IRRIGATION
TYPE OF IRRIGATION SYSTEM: SPRINKLER

* SOURCE: UNNAMED TRIBUTARY OF BITTERROOT RIVER
SOURCE TYPE: SURFACE WATER

PRIORITY DATE: AUGUST 15, 1956
TYPE OF HISTORICAL RIGHT: FILED

FLOW RATE: 200.00 GPM (.45 CFS)

* VOLUME: THE TOTAL VOLUME OF THIS WATER RIGHT SHALL NOT EXCEED THE AMOUNT PUT TO HISTORICAL AND BENEFICIAL USE.

CLIMATIC AREA: 3

MAXIMUM ACRES: 6.00

PERIOD OF USE: APRIL 15 TO OCTOBER 19

POINT OF DIVERSION AND MEANS OF DIVERSION:

	LOT	BLK	QTR SEC	SEC	TWP	RGE	COUNTY	MEANS
01			NESESW	11	03N	21W	RAVALLI	PUMP

* PLACE OF USE FOR IRRIGATION:

	ACRES	LOT	BLK	QTR SEC	SEC	TWP	RGE	COUNTY
001	6.00			NESWSW	11	03N	21W	RAVALLI
TOTAL	6.00							

REMARKS:

THE FOLLOWING ELEMENTS WERE AMENDED BY THE CLAIMANT ON 07/10/91: MAXIMUM ACRES, PLACE OF USE.

TEMPORARY PRELIMINARY DECREE
SOUTH END SUBBASIN - BITTERROOT RIVER
BASIN 76H
ABSTRACT OF WATER RIGHT CLAIM

WATER*RIGHT*NUMBER*76H*-W-108945-00*(CONTINUED)

REMARKS CONTINUED:

THE WATER RIGHTS FOLLOWING THIS STATEMENT ARE SUPPLEMENTAL WHICH MEANS THE RIGHTS HAVE OVERLAPPING PLACES OF USE. THE RIGHTS CAN BE COMBINED TO IRRIGATE ONLY OVERLAPPING PARCELS OF THE CLAIMANT'S TOTAL 6.00 ACRES. EACH RIGHT IS LIMITED TO THE FLOW RATE AND PLACE OF USE OF THAT INDIVIDUAL RIGHT. THE SUM TOTAL VOLUME OF THESE WATER RIGHTS SHALL NOT EXCEED THE AMOUNT PUT TO HISTORICAL AND BENEFICIAL USE.
W108944-00, W108945-00.

****
* THE FOLLOWING ISSUES WERE IDENTIFIED BY THE DNRC DURING ITS EXAMINATION OF THIS WATER RIGHT CLAIM. THESE ISSUES MAY REMAIN UNRESOLVED IF NO OBJECTIONS ARE FILED.
*
* FLOW RATE MAY REQUIRE MODIFICATION BASED ON RESOLUTION OF MAXIMUM ACRES ISSUE.
*
* THE CLAIMED FLOW RATE IS 33.3 GPM PER ACRE. THE CLAIMED FLOW RATE CANNOT BE CONFIRMED.
*
* THE RAVALLI COUNTY WATER RESOURCES SURVEY FIELD NOTES (1957) APPEAR TO INDICATE 0.00 ACRES IRRIGATED BY WATER DIVERTED FROM THIS UNNAMED TRIBUTARY OF THE BITTERROOT RIVER.
*
* THE MAXIMUM COMBINED ACRES FOR THIS GROUP OF SUPPLEMENTAL CLAIMS MAY REQUIRE MODIFICATION PENDING RESOLUTION OF MAXIMUM IRRIGATED ACRES ISSUE.
*
****

A BETTER UNDERSTANDING OF YOUR CLAIMED WATER RIGHT CAN BE OBTAINED BY COMPARING YOUR RIGHT WITH OTHER CLAIMS IN THE BASIN. FOR EXAMPLE, COMPARE PRIORITY DATES, FLOW RATES, VOLUMES, OR ACRES IRRIGATED. ALSO, YOUR WATER RIGHT MAY BE SUBJECT TO WATER RIGHTS IN ADJOINING BASINS OR SUBBASINS AS WELL AS BEING SUBJECT TO OTHER RIGHTS ON YOUR SOURCE OF SUPPLY. FINALLY, YOUR WATER RIGHT MAY BE SUBJECT TO INDIAN RESERVED AND FEDERAL RESERVED WATER RIGHTS.

COMPLETE DETAILS REGARDING THE DNRC EXAMINATION RESULTS AND RELATED MATERIALS CAN BE REVIEWED AT THE OFFICE LOCATIONS IDENTIFIED IN THE DOCUMENT ENTITLED "NOTICE OF ENTRY OF TEMPORARY PRELIMINARY DECREE AND NOTICE OF AVAILABILITY."

SEE GENERAL FINDINGS OF FACT AND CONCLUSIONS OF LAW FOR FURTHER EXPLANATION OF YOUR CLAIMED WATER RIGHT. THESE FINDINGS CAN BE FOUND AS INDICATED IN THE DOCUMENT ENTITLED "NOTICE OF ENTRY OF TEMPORARY PRELIMINARY DECREE AND NOTICE OF AVAILABILITY." IF YOU NEED OBJECTION FORMS, OR HAVE QUESTIONS ABOUT WATER COURT PROCEDURES OR CHANGES TO YOUR RIGHT, YOU CAN CONTACT THE WATER COURT BY CALLING 1-800-624-3270 (WITHIN MONTANA ONLY) OR 1-406-586-4364, OR BY WRITING TO P.O. BOX 879, BOZEMAN MT 59771-0879.

04/11/94
PAGE 1,878

TEMPORARY PRELIMINARY DECREE
SOUTH END SUBBASIN - BITTERROOT RIVER
BASIN 76H
ABSTRACT OF WATER RIGHT CLAIM

WATER*RIGHT*NUMBER*76H*-W-108982-00

IMPORTANT NOTICE

YOUR WATER RIGHT AS SHOWN ON THIS ABSTRACT MAY HAVE CHANGES FROM YOUR WATER RIGHT AS CLAIMED OR AMENDED. AN ASTERISK (*) HAS BEEN PLACED NEXT TO EACH ITEM CHANGED BY THE DEPARTMENT OF NATURAL RESOURCES AND CONSERVATION (DNRC) DURING THE EXAMINATION PROCESS. THESE CHANGES ARE AUTHORIZED BY THE MONTANA WATER COURT OR THE WATER RIGHT CLAIM EXAMINATION RULES AS ADOPTED BY THE MONTANA SUPREME COURT.

OBJECTIONS MAY BE FILED ACCORDING TO THE PROCEDURES OUTLINED IN THE DOCUMENT ENTITLED "NOTICE OF ENTRY OF TEMPORARY PRELIMINARY DECREE AND NOTICE OF AVAILABILITY." UNLESS OBJECTED TO OR CALLED IN ON MOTION OF THE MONTANA WATER COURT IN THIS DECREE OR IN THE PRELIMINARY DECREE, THE ELEMENTS OF THIS CLAIMED WATER RIGHT WILL APPEAR IN THE FINAL DECREE AS SHOWN ON THIS ABSTRACT. (SEE SECTION 85-2-233, MONTANA CODE ANNOTATED.)

OWNERS: SKROCH EMIL J
PO BOX 516
DARBY MT 59829

SKROCH LENORA M
PO BOX 516
DARBY MT 59829

PAUL JERRY L
184 NW 10TH ST
MERIDIAN ID 83642

PURPOSE (USE): IRRIGATION
TYPE OF IRRIGATION SYSTEM: SPRINKLER/FLOOD

SOURCE: OVERTURF GULCH
SOURCE TYPE: SURFACE WATER

* PRIORITY DATE: DECEMBER 31, 1935
TYPE OF HISTORICAL RIGHT: FILED

FLOW RATE: 224.40 GPM (.50 CFS)

* VOLUME: THE TOTAL VOLUME OF THIS WATER RIGHT SHALL NOT EXCEED THE AMOUNT PUT TO HISTORICAL AND BENEFICIAL USE.

CLIMATIC AREA: 3

MAXIMUM ACRES: 24.31

PERIOD OF USE: MAY 01 TO OCTOBER 04

* POINT OF DIVERSION AND MEANS OF DIVERSION:

	LOT	BLK	QTR SEC	SEC	TWP	RGE	COUNTY	MEANS
01			E2E2NWSE	03	03N	21W	RAVALLI	HEADGATE

* PLACE OF USE FOR IRRIGATION:

	ACRES	LOT	BLK	QTR SEC	SEC	TWP	RGE	COUNTY
001	24.31			NESE	03	03N	21W	RAVALLI
TOTAL	24.31							

TEMPORARY PRELIMINARY DECREE
SOUTH END SUBBASIN - BITTERROOT RIVER
BASIN 76H
ABSTRACT OF WATER RIGHT CLAIM

WATER*RIGHT*NUMBER*76H*-W-108982-00*(CONTINUED)

REMARKS CONTINUED:

```
**************************************************************************
*  THE FOLLOWING ISSUES WERE IDENTIFIED BY THE DNRC DURING ITS           *
*  EXAMINATION OF THIS WATER RIGHT CLAIM.  THESE ISSUES MAY REMAIN       *
*  UNRESOLVED IF NO OBJECTIONS ARE FILED.                                *
*                                                                        *
*                                                                        *
*                                                                        *
*        FLOW RATE MAY REQUIRE MODIFICATION BASED ON                     *
*        RESOLUTION OF MAXIMUM ACRES ISSUE.                              *
*                                                                        *
*        THE RAVALLI COUNTY WATER RESOURCES SURVEY (1958)                *
*        APPEARS TO INDICATE 0.00 ACRES IRRIGATED BY WATER               *
*        DIVERTED FROM OVERTURF GULCH.                                   *
*                                                                        *
*                                                                        *
**************************************************************************
```

A BETTER UNDERSTANDING OF YOUR CLAIMED WATER RIGHT CAN BE OBTAINED BY COMPARING YOUR RIGHT WITH OTHER CLAIMS IN THE BASIN. FOR EXAMPLE, COMPARE PRIORITY DATES, FLOW RATES, VOLUMES, OR ACRES IRRIGATED. ALSO, YOUR WATER RIGHT MAY BE SUBJECT TO WATER RIGHTS IN ADJOINING BASINS OR SUBBASINS AS WELL AS BEING SUBJECT TO OTHER RIGHTS ON YOUR SOURCE OF SUPPLY. FINALLY, YOUR WATER RIGHT MAY BE SUBJECT TO INDIAN RESERVED AND FEDERAL RESERVED WATER RIGHTS.

COMPLETE DETAILS REGARDING THE DNRC EXAMINATION RESULTS AND RELATED MATERIALS CAN BE REVIEWED AT THE OFFICE LOCATIONS IDENTIFIED IN THE DOCUMENT ENTITLED "NOTICE OF ENTRY OF TEMPORARY PRELIMINARY DECREE AND NOTICE OF AVAILABILITY."

SEE GENERAL FINDINGS OF FACT AND CONCLUSIONS OF LAW FOR FURTHER EXPLANATION OF YOUR CLAIMED WATER RIGHT. THESE FINDINGS CAN BE FOUND AS INDICATED IN THE DOCUMENT ENTITLED "NOTICE OF ENTRY OF TEMPORARY PRELIMINARY DECREE AND NOTICE OF AVAILABILITY." IF YOU NEED OBJECTION FORMS, OR HAVE QUESTIONS ABOUT WATER COURT PROCEDURES OR CHANGES TO YOUR RIGHT, YOU CAN CONTACT THE WATER COURT BY CALLING 1-800-624-3270 (WITHIN MONTANA ONLY) OR 1-406-586-4364, OR BY WRITING TO P.O. BOX 879, BOZEMAN MT 59771-0879.

04/11/94
PAGE 1,880

TEMPORARY PRELIMINARY DECREE
SOUTH END SUBBASIN - BITTERROOT RIVER
BASIN 76H
ABSTRACT OF WATER RIGHT CLAIM

WATER*RIGHT*NUMBER*76H*-W-108983-00

IMPORTANT NOTICE

YOUR WATER RIGHT AS SHOWN ON THIS ABSTRACT MAY HAVE CHANGES FROM YOUR WATER RIGHT AS CLAIMED OR AMENDED. AN ASTERISK (*) HAS BEEN PLACED NEXT TO EACH ITEM CHANGED BY THE DEPARTMENT OF NATURAL RESOURCES AND CONSERVATION (DNRC) DURING THE EXAMINATION PROCESS. THESE CHANGES ARE AUTHORIZED BY THE MONTANA WATER COURT OR THE WATER RIGHT CLAIM EXAMINATION RULES AS ADOPTED BY THE MONTANA SUPREME COURT.

OBJECTIONS MAY BE FILED ACCORDING TO THE PROCEDURES OUTLINED IN THE DOCUMENT ENTITLED "NOTICE OF ENTRY OF TEMPORARY PRELIMINARY DECREE AND NOTICE OF AVAILABILITY." UNLESS OBJECTED TO OR CALLED IN ON MOTION OF THE MONTANA WATER COURT IN THIS DECREE OR IN THE PRELIMINARY DECREE, THE ELEMENTS OF THIS CLAIMED WATER RIGHT WILL APPEAR IN THE FINAL DECREE AS SHOWN ON THIS ABSTRACT. (SEE SECTION 85-2-233, MONTANA CODE ANNOTATED.)

OWNERS: GULDEN GLENN H
PO BOX 516
DARBY MT 59829

PAUL JERRY L
184 NW 10TH ST
MERIDIAN ID 83642

PURPOSE (USE): IRRIGATION
TYPE OF IRRIGATION SYSTEM: SPRINKLER

SOURCE: TIN CUP CREEK
SOURCE TYPE: SURFACE WATER

* PRIORITY DATE: APRIL 01, 1864
TYPE OF HISTORICAL RIGHT: DECREED

FLOW RATE: 1.23 CFS

* VOLUME: THE TOTAL VOLUME OF THIS WATER RIGHT SHALL NOT EXCEED THE AMOUNT PUT TO HISTORICAL AND BENEFICIAL USE.

CLIMATIC AREA: 3

MAXIMUM ACRES: 49.00

PERIOD OF USE: MAY 01 TO OCTOBER 04

POINT OF DIVERSION AND MEANS OF DIVERSION:

	LOT	BLK	QTR SEC	SEC	TWP	RGE	COUNTY	MEANS
01			SWNESW	22	03N	21W	RAVALLI	HEADGATE

MCQUIRK GULCH IS USED AS A NATURAL CARRIER TO CONVEY WATER DIVERTED FROM TIN CUP CREEK TO A SECONDARY POINT OF DIVERSION IN THE SESENE SEC 15 TWP 03N RGE 21W RAVALLI COUNTY.

DITCH NAME: MILL DITCH

* PLACE OF USE FOR IRRIGATION:

ACRES	LOT	BLK	QTR SEC	SEC	TWP	RGE	COUNTY

TEMPORARY PRELIMINARY DECREE
SOUTH END SUBBASIN - BITTERROOT RIVER
BASIN 76H
ABSTRACT OF WATER RIGHT CLAIM

WATER RIGHT NUMBER 76H -W-108983-00 (CONTINUED)

PLACE OF USE CONTINUED:

001	9.00	E2SWNE	10	03N	21W	RAVALLI
002	11.00	W2SENE	10	03N	21W	RAVALLI
003	10.00	E2NWSE	10	03N	21W	RAVALLI
004	19.00	W2NESE	10	03N	21W	RAVALLI
TOTAL	49.00					

****
* THE FOLLOWING ISSUES WERE IDENTIFIED BY THE DNRC DURING ITS EXAMINATION OF THIS WATER RIGHT CLAIM. THESE ISSUES MAY REMAIN UNRESOLVED IF NO OBJECTIONS ARE FILED.
*
* THE WATER RIGHTS LISTED FOLLOWING THIS STATEMENT ARE FILED ON THE SAME FORMERLY DECREED WATER RIGHT, THE SUM OF THE CLAIMED FLOW RATES EXCEEDS THE 67.50 MINER'S INCHES DECREED IN CASE NO. 4964, RAVALLI COUNTY, W108983-00, W107471-00, W099796-00, W009072-00, W007418-00.
*
* THE WATER RIGHTS LISTED FOLLOWING THIS STATEMENT WERE FILED BY DIFFERENT PARTIES WHO CLAIM OVERLAPPING PLACES OF USE. W099796-00, W108983-00.
****

A BETTER UNDERSTANDING OF YOUR CLAIMED WATER RIGHT CAN BE OBTAINED BY COMPARING YOUR RIGHT WITH OTHER CLAIMS IN THE BASIN. FOR EXAMPLE, COMPARE PRIORITY DATES, FLOW RATES, VOLUMES, OR ACRES IRRIGATED. ALSO, YOUR WATER RIGHT MAY BE SUBJECT TO WATER RIGHTS IN ADJOINING BASINS OR SUBBASINS AS WELL AS BEING SUBJECT TO OTHER RIGHTS ON YOUR SOURCE OF SUPPLY. FINALLY, YOUR WATER RIGHT MAY BE SUBJECT TO INDIAN RESERVED AND FEDERAL RESERVED WATER RIGHTS.

COMPLETE DETAILS REGARDING THE DNRC EXAMINATION RESULTS AND RELATED MATERIALS CAN BE REVIEWED AT THE OFFICE LOCATIONS IDENTIFIED IN THE DOCUMENT ENTITLED "NOTICE OF ENTRY OF TEMPORARY PRELIMINARY DECREE AND NOTICE OF AVAILABILITY."

SEE GENERAL FINDINGS OF FACT AND CONCLUSIONS OF LAW FOR FURTHER EXPLANATION OF YOUR CLAIMED WATER RIGHT. THESE FINDINGS CAN BE FOUND AS INDICATED IN THE DOCUMENT ENTITLED "NOTICE OF ENTRY OF TEMPORARY PRELIMINARY DECREE AND NOTICE OF AVAILABILITY." IF YOU NEED OBJECTION FORMS, OR HAVE QUESTIONS ABOUT WATER COURT PROCEDURES OR CHANGES TO YOUR RIGHT, YOU CAN CONTACT THE WATER COURT BY CALLING 1-800-624-3270 (WITHIN MONTANA ONLY) OR 1-406-586-4364, OR BY WRITING TO P.O. BOX 879, BOZEMAN MT 59771-0879.

TEMPORARY PRELIMINARY DECREE
SOUTH END SUBBASIN - BITTERROOT RIVER
BASIN 76H
ABSTRACT OF WATER RIGHT CLAIM

WATER*RIGHT*NUMBER*76H*-W-110524-00

IMPORTANT NOTICE

YOUR WATER RIGHT AS SHOWN ON THIS ABSTRACT MAY HAVE CHANGES FROM YOUR WATER RIGHT AS CLAIMED OR AMENDED. AN ASTERISK (*) HAS BEEN PLACED NEXT TO EACH ITEM CHANGED BY THE DEPARTMENT OF NATURAL RESOURCES AND CONSERVATION (DNRC) DURING THE EXAMINATION PROCESS. THESE CHANGES ARE AUTHORIZED BY THE MONTANA WATER COURT OR THE WATER RIGHT CLAIM EXAMINATION RULES AS ADOPTED BY THE MONTANA SUPREME COURT.

OBJECTIONS MAY BE FILED ACCORDING TO THE PROCEDURES OUTLINED IN THE DOCUMENT ENTITLED "NOTICE OF ENTRY OF TEMPORARY PRELIMINARY DECREE AND NOTICE OF AVAILABILITY." UNLESS OBJECTED TO OR CALLED IN ON MOTION OF THE MONTANA WATER COURT IN THIS DECREE OR IN THE PRELIMINARY DECREE, THE ELEMENTS OF THIS CLAIMED WATER RIGHT WILL APPEAR IN THE FINAL DECREE AS SHOWN ON THIS ABSTRACT. (SEE SECTION 85-2-233, MONTANA CODE ANNOTATED.)

OWNERS: STEPHENS R LOUISE
DARBY MT 59829

PURPOSE (USE): IRRIGATION
TYPE OF IRRIGATION SYSTEM: SPRINKLER

SOURCE: CHAFFIN CREEK
SOURCE TYPE: SURFACE WATER

PRIORITY DATE: MARCH 12, 1883
TYPE OF HISTORICAL RIGHT: DECREED

FLOW RATE: 336.60 GPM (.75 CFS)

* VOLUME: THE TOTAL VOLUME OF THIS WATER RIGHT SHALL NOT EXCEED THE AMOUNT PUT TO HISTORICAL AND BENEFICIAL USE.

CLIMATIC AREA: 3

MAXIMUM ACRES: 30.00

PERIOD OF USE: MAY 01 TO NOVEMBER 04

* POINT OF DIVERSION AND MEANS OF DIVERSION:

	LOT	BLK	QTR	SEC	SEC	TWP	RGE	COUNTY	MEANS
01			SWNESE		03	02N	21W	RAVALLI	HEADGATE

DITCH NAME: LONG-CONNER B DITCH

PLACE OF USE FOR IRRIGATION:

	ACRES	LOT	BLK	QTR	SEC	SEC	TWP	RGE	COUNTY
001	7.00			SENENW		36	03N	21W	RAVALLI
002	4.00			NWSWNE		36	03N	21W	RAVALLI
003	4.00			NESWNE		36	03N	21W	RAVALLI
004	3.00			NWNWNE		36	03N	21W	RAVALLI
005	10.00			SWNWNE		36	03N	21W	RAVALLI
006	2.00			SENWNE		36	03N	21W	RAVALLI
TOTAL	30.00								

REMARKS:

TEMPORARY PRELIMINARY DECREE
SOUTH END SUBBASIN - BITTERROOT RIVER
BASIN 76H
ABSTRACT OF WATER RIGHT CLAIM

WATER*RIGHT*NUMBER*76H*-W-110524-00* (CONTINUED)

REMARKS CONTINUED:

THE WATER RIGHTS FOLLOWING THIS STATEMENT ARE SUPPLEMENTAL WHICH MEANS THE RIGHTS HAVE OVERLAPPING PLACES OF USE. THE RIGHTS CAN BE COMBINED TO IRRIGATE ONLY OVERLAPPING PARCELS OF THE CLAIMANT'S TOTAL 30.00 ACRES. EACH RIGHT IS LIMITED TO THE FLOW RATE AND PLACE OF USE OF THAT INDIVIDUAL RIGHT. THE SUM TOTAL VOLUME OF THESE WATER RIGHTS SHALL NOT EXCEED THE AMOUNT PUT TO HISTORICAL AND BENEFICIAL USE. W110524-00, W110525-00.

****
* THE DNRC EXAMINATION OF THIS CLAIM FOUND NO SIGNIFICANT FACTS, *
* DATA, OR ISSUES TO REPORT TO THE WATER COURT. *
****

A BETTER UNDERSTANDING OF YOUR CLAIMED WATER RIGHT CAN BE OBTAINED BY COMPARING YOUR RIGHT WITH OTHER CLAIMS IN THE BASIN. FOR EXAMPLE, COMPARE PRIORITY DATES, FLOW RATES, VOLUMES, OR ACRES IRRIGATED. ALSO, YOUR WATER RIGHT MAY BE SUBJECT TO WATER RIGHTS IN ADJOINING BASINS OR SUBBASINS AS WELL AS BEING SUBJECT TO OTHER RIGHTS ON YOUR SOURCE OF SUPPLY. FINALLY, YOUR WATER RIGHT MAY BE SUBJECT TO INDIAN RESERVED AND FEDERAL RESERVED WATER RIGHTS.

COMPLETE DETAILS REGARDING THE DNRC EXAMINATION RESULTS AND RELATED MATERIALS CAN BE REVIEWED AT THE OFFICE LOCATIONS IDENTIFIED IN THE DOCUMENT ENTITLED "NOTICE OF ENTRY OF TEMPORARY PRELIMINARY DECREE AND NOTICE OF AVAILABILITY."

SEE GENERAL FINDINGS OF FACT AND CONCLUSIONS OF LAW FOR FURTHER EXPLANATION OF YOUR CLAIMED WATER RIGHT. THESE FINDINGS CAN BE FOUND AS INDICATED IN THE DOCUMENT ENTITLED "NOTICE OF ENTRY OF TEMPORARY PRELIMINARY DECREE AND NOTICE OF AVAILABILITY." IF YOU NEED OBJECTION FORMS, OR HAVE QUESTIONS ABOUT WATER COURT PROCEDURES OR CHANGES TO YOUR RIGHT, YOU CAN CONTACT THE WATER COURT BY CALLING 1-800-624-3270 (WITHIN MONTANA ONLY) OR 1-406-586-4364, OR BY WRITING TO P.O. BOX 879, BOZEMAN MT 59771-0879.

TEMPORARY PRELIMINARY DECREE
SOUTH END SUBBASIN - BITTERROOT RIVER
BASIN 76H
ABSTRACT OF WATER RIGHT CLAIM

WATER*RIGHT*NUMBER*76H*-W-110525-00

IMPORTANT NOTICE

YOUR WATER RIGHT AS SHOWN ON THIS ABSTRACT MAY HAVE CHANGES FROM YOUR WATER RIGHT AS CLAIMED OR AMENDED. AN ASTERISK (*) HAS BEEN PLACED NEXT TO EACH ITEM CHANGED BY THE DEPARTMENT OF NATURAL RESOURCES AND CONSERVATION (DNRC) DURING THE EXAMINATION PROCESS. THESE CHANGES ARE AUTHORIZED BY THE MONTANA WATER COURT OR THE WATER RIGHT CLAIM EXAMINATION RULES AS ADOPTED BY THE MONTANA SUPREME COURT.

OBJECTIONS MAY BE FILED ACCORDING TO THE PROCEDURES OUTLINED IN THE DOCUMENT ENTITLED "NOTICE OF ENTRY OF TEMPORARY PRELIMINARY DECREE AND NOTICE OF AVAILABILITY." UNLESS OBJECTED TO OR CALLED IN ON MOTION OF THE MONTANA WATER COURT IN THIS DECREE OR IN THE PRELIMINARY DECREE, THE ELEMENTS OF THIS CLAIMED WATER RIGHT WILL APPEAR IN THE FINAL DECREE AS SHOWN ON THIS ABSTRACT. (SEE SECTION 85-2-233, MONTANA CODE ANNOTATED.)

OWNERS: STEPHENS R LOUISE
DARBY MT 59829

PURPOSE (USE): IRRIGATION
TYPE OF IRRIGATION SYSTEM: SPRINKLER

SOURCE: CHAFFIN CREEK
SOURCE TYPE: SURFACE WATER

PRIORITY DATE: APRIL 01, 1893
TYPE OF HISTORICAL RIGHT: DECREED

FLOW RATE: 237.86 GPM (.53 CFS)

* VOLUME: THE TOTAL VOLUME OF THIS WATER RIGHT SHALL NOT EXCEED THE AMOUNT PUT TO HISTORICAL AND BENEFICIAL USE.

CLIMATIC AREA: 3

MAXIMUM ACRES: 30.00

PERIOD OF USE: MAY 01 TO NOVEMBER 04

* POINT OF DIVERSION AND MEANS OF DIVERSION:

	LOT	BLK	QTR SEC	SEC	TWP	RGE	COUNTY	MEANS
01			SWNESE	03	02N	21W	RAVALLI	HEADGATE

DITCH NAME: LONG-CONNER B DITCH

PLACE OF USE FOR IRRIGATION:

	ACRES	LOT	BLK	QTR SEC	SEC	TWP	RGE	COUNTY
001	7.00			SENENW	36	03N	21W	RAVALLI
002	4.00			NWSWNE	36	03N	21W	RAVALLI
003	4.00			NESWNE	36	03N	21W	RAVALLI
004	3.00			NWNWNE	36	03N	21W	RAVALLI
005	10.00			SWNWNE	36	03N	21W	RAVALLI
006	2.00			SENWNE	36	03N	21W	RAVALLI
TOTAL	30.00							

REMARKS:

TEMPORARY PRELIMINARY DECREE
SOUTH END SUBBASIN - BITTERROOT RIVER
BASIN 76H
ABSTRACT OF WATER RIGHT CLAIM

WATER*RIGHT*NUMBER*76H*-W-110525-00*(CONTINUED)

REMARKS CONTINUED:

THE WATER RIGHTS FOLLOWING THIS STATEMENT ARE SUPPLEMENTAL WHICH MEANS THE RIGHTS HAVE OVERLAPPING PLACES OF USE. THE RIGHTS CAN BE COMBINED TO IRRIGATE ONLY OVERLAPPING PARCELS OF THE CLAIMANT'S TOTAL 30.00 ACRES. EACH RIGHT IS LIMITED TO THE FLOW RATE AND PLACE OF USE OF THAT INDIVIDUAL RIGHT. THE SUM TOTAL VOLUME OF THESE WATER RIGHTS SHALL NOT EXCEED THE AMOUNT PUT TO HISTORICAL AND BENEFICIAL USE. W110524-00, W110525-00.

****
* THE DNRC EXAMINATION OF THIS CLAIM FOUND NO SIGNIFICANT FACTS, *
* DATA, OR ISSUES TO REPORT TO THE WATER COURT. *
****

A BETTER UNDERSTANDING OF YOUR CLAIMED WATER RIGHT CAN BE OBTAINED BY COMPARING YOUR RIGHT WITH OTHER CLAIMS IN THE BASIN. FOR EXAMPLE, COMPARE PRIORITY DATES, FLOW RATES, VOLUMES, OR ACRES IRRIGATED. ALSO, YOUR WATER RIGHT MAY BE SUBJECT TO WATER RIGHTS IN ADJOINING BASINS OR SUBBASINS AS WELL AS BEING SUBJECT TO OTHER RIGHTS ON YOUR SOURCE OF SUPPLY. FINALLY, YOUR WATER RIGHT MAY BE SUBJECT TO INDIAN RESERVED AND FEDERAL RESERVED WATER RIGHTS.

COMPLETE DETAILS REGARDING THE DNRC EXAMINATION RESULTS AND RELATED MATERIALS CAN BE REVIEWED AT THE OFFICE LOCATIONS IDENTIFIED IN THE DOCUMENT ENTITLED "NOTICE OF ENTRY OF TEMPORARY PRELIMINARY DECREE AND NOTICE OF AVAILABILITY."

SEE GENERAL FINDINGS OF FACT AND CONCLUSIONS OF LAW FOR FURTHER EXPLANATION OF YOUR CLAIMED WATER RIGHT. THESE FINDINGS CAN BE FOUND AS INDICATED IN THE DOCUMENT ENTITLED "NOTICE OF ENTRY OF TEMPORARY PRELIMINARY DECREE AND NOTICE OF AVAILABILITY." IF YOU NEED OBJECTION FORMS, OR HAVE QUESTIONS ABOUT WATER COURT PROCEDURES OR CHANGES TO YOUR RIGHT, YOU CAN CONTACT THE WATER COURT BY CALLING 1-800-624-3270 (WITHIN MONTANA ONLY) OR 1-406-586-4364, OR BY WRITING TO P.O. BOX 879, BOZEMAN MT 59771-0879.

TEMPORARY PRELIMINARY DECREE
SOUTH END SUBBASIN - BITTERROOT RIVER
BASIN 76H
ABSTRACT OF WATER RIGHT CLAIM

WATER*RIGHT*NUMBER*76H*-W-110546-00

IMPORTANT NOTICE

YOUR WATER RIGHT AS SHOWN ON THIS ABSTRACT MAY HAVE CHANGES FROM YOUR WATER RIGHT AS CLAIMED OR AMENDED. AN ASTERISK (*) HAS BEEN PLACED NEXT TO EACH ITEM CHANGED BY THE DEPARTMENT OF NATURAL RESOURCES AND CONSERVATION (DNRC) DURING THE EXAMINATION PROCESS. THESE CHANGES ARE AUTHORIZED BY THE MONTANA WATER COURT OR THE WATER RIGHT CLAIM EXAMINATION RULES AS ADOPTED BY THE MONTANA SUPREME COURT.

OBJECTIONS MAY BE FILED ACCORDING TO THE PROCEDURES OUTLINED IN THE DOCUMENT ENTITLED "NOTICE OF ENTRY OF TEMPORARY PRELIMINARY DECREE AND NOTICE OF AVAILABILITY." UNLESS OBJECTED TO OR CALLED IN ON MOTION OF THE MONTANA WATER COURT IN THIS DECREE OR IN THE PRELIMINARY DECREE, THE ELEMENTS OF THIS CLAIMED WATER RIGHT WILL APPEAR IN THE FINAL DECREE AS SHOWN ON THIS ABSTRACT. (SEE SECTION 85-2-233, MONTANA CODE ANNOTATED.)

OWNERS: BEMIS BRIAN J
PO BOX 205
DARBY MT 59829

BEMIS BECKY H
PO BOX 205
DARBY MT 59829

PURPOSE (USE): STOCK

* SOURCE: SPRING, TRIB OF BITTERROOT RIVER
SOURCE TYPE: GROUNDWATER

* PRIORITY DATE: DECEMBER 31, 1915
TYPE OF HISTORICAL RIGHT: USE

FLOW RATE: 240.00 GPM (.53 CFS)

* VOLUME: THIS WATER RIGHT INCLUDES THE AMOUNT OF WATER CONSUMPTIVELY USED FOR STOCK WATERING PURPOSES AT THE RATE OF 30 GALLONS PER DAY PER ANIMAL UNIT. ANIMAL UNITS SHALL BE BASED ON REASONABLE CARRYING CAPACITY AND HISTORICAL USE OF THE AREA SERVICED BY THIS WATER SOURCE.

PERIOD OF USE: JANUARY 01 TO DECEMBER 31

* POINT OF DIVERSION AND MEANS OF DIVERSION:

	LOT	BLK	QTR SEC	SEC	TWP	RGE	COUNTY	MEANS
01			NWNWSE	34	04N	21W	RAVALLI	SPRING BOX
02			SWSWNE	34	04N	21W	RAVALLI	SPRING BOX

* PLACE OF USE FOR STOCK:

	ACRES	LOT	BLK	QTR SEC	SEC	TWP	RGE	COUNTY
001				N2NWSE	34	04N	21W	RAVALLI
002				S2SWNE	34	04N	21W	RAVALLI

REMARKS:

TEMPORARY PRELIMINARY DECREE
SOUTH END SUBBASIN - BITTERROOT RIVER
BASIN 76H
ABSTRACT OF WATER RIGHT CLAIM

WATER*RIGHT*NUMBER*76H*-W-110546-00* (CONTINUED)

REMARKS CONTINUED:

NOTICE OF WATER RIGHT TRANSFER RECEIVED 09/13/90.

****
* THE FOLLOWING ISSUES WERE IDENTIFIED BY THE DNRC DURING ITS *
* EXAMINATION OF THIS WATER RIGHT CLAIM. THESE ISSUES MAY REMAIN *
* UNRESOLVED IF NO OBJECTIONS ARE FILED. *
*
*
*
* THE CLAIMED FLOW RATE EXCEEDS THE 35 GPM GUIDELINE FOR *
* THIS PURPOSE AND CANNOT BE CONFIRMED DUE TO LACK OF *
* DATA. *
*
*
****

A BETTER UNDERSTANDING OF YOUR CLAIMED WATER RIGHT CAN BE OBTAINED BY COMPARING YOUR RIGHT WITH OTHER CLAIMS IN THE BASIN. FOR EXAMPLE, COMPARE PRIORITY DATES, FLOW RATES, VOLUMES, OR ACRES IRRIGATED. ALSO, YOUR WATER RIGHT MAY BE SUBJECT TO WATER RIGHTS IN ADJOINING BASINS OR SUBBASINS AS WELL AS BEING SUBJECT TO OTHER RIGHTS ON YOUR SOURCE OF SUPPLY. FINALLY, YOUR WATER RIGHT MAY BE SUBJECT TO INDIAN RESERVED AND FEDERAL RESERVED WATER RIGHTS.

COMPLETE DETAILS REGARDING THE DNRC EXAMINATION RESULTS AND RELATED MATERIALS CAN BE REVIEWED AT THE OFFICE LOCATIONS IDENTIFIED IN THE DOCUMENT ENTITLED "NOTICE OF ENTRY OF TEMPORARY PRELIMINARY DECREE AND NOTICE OF AVAILABILITY."

SEE GENERAL FINDINGS OF FACT AND CONCLUSIONS OF LAW FOR FURTHER EXPLANATION OF YOUR CLAIMED WATER RIGHT. THESE FINDINGS CAN BE FOUND AS INDICATED IN THE DOCUMENT ENTITLED "NOTICE OF ENTRY OF TEMPORARY PRELIMINARY DECREE AND NOTICE OF AVAILABILITY." IF YOU NEED OBJECTION FORMS, OR HAVE QUESTIONS ABOUT WATER COURT PROCEDURES OR CHANGES TO YOUR RIGHT, YOU CAN CONTACT THE WATER COURT BY CALLING 1-800-624-3270 (WITHIN MONTANA ONLY) OR 1-406-586-4364, OR BY WRITING TO P.O. BOX 879, BOZEMAN MT 59771-0879.

04/11/94
PAGE 1,888

TEMPORARY PRELIMINARY DECREE
SOUTH END SUBBASIN - BITTERROOT RIVER
BASIN 76H
ABSTRACT OF WATER RIGHT CLAIM

WATER*RIGHT*NUMBER*76H*-W-110547-00

IMPORTANT NOTICE

YOUR WATER RIGHT AS SHOWN ON THIS ABSTRACT MAY HAVE CHANGES FROM YOUR WATER RIGHT AS CLAIMED OR AMENDED. AN ASTERISK (*) HAS BEEN PLACED NEXT TO EACH ITEM CHANGED BY THE DEPARTMENT OF NATURAL RESOURCES AND CONSERVATION (DNRC) DURING THE EXAMINATION PROCESS. THESE CHANGES ARE AUTHORIZED BY THE MONTANA WATER COURT OR THE WATER RIGHT CLAIM EXAMINATION RULES AS ADOPTED BY THE MONTANA SUPREME COURT.

OBJECTIONS MAY BE FILED ACCORDING TO THE PROCEDURES OUTLINED IN THE DOCUMENT ENTITLED "NOTICE OF ENTRY OF TEMPORARY PRELIMINARY DECREE AND NOTICE OF AVAILABILITY." UNLESS OBJECTED TO OR CALLED IN ON MOTION OF THE MONTANA WATER COURT IN THIS DECREE OR IN THE PRELIMINARY DECREE, THE ELEMENTS OF THIS CLAIMED WATER RIGHT WILL APPEAR IN THE FINAL DECREE AS SHOWN ON THIS ABSTRACT. (SEE SECTION 85-2-233, MONTANA CODE ANNOTATED.)

OWNERS: BEMIS BRIAN J
PO BOX 205
DARBY MT 59829

BEMIS BECKY H
PO BOX 205
DARBY MT 59829

HAMMERSCHMIDT R T
PO BOX 23817
TIGARD OR 97281-3817

HAMMERSCHMIDT MARIANNE
PO BOX 23817
TIGARD OR 97281-3817

TRANSFER PROCESSED TO ADD NEW OWNERS. THE WATER RIGHT WILL BE SPLIT INTO SEPARATE OWNERSHIPS AFTER FINAL DECREE.

PURPOSE (USE): IRRIGATION
TYPE OF IRRIGATION SYSTEM: FLOOD

SOURCE: TIN CUP CREEK
SOURCE TYPE: SURFACE WATER

PRIORITY DATE: AUGUST 01, 1883
TYPE OF HISTORICAL RIGHT: DECREED

FLOW RATE: 2.04 CFS

* VOLUME: THE TOTAL VOLUME OF THIS WATER RIGHT SHALL NOT EXCEED THE AMOUNT PUT TO HISTORICAL AND BENEFICIAL USE.

CLIMATIC AREA: 3

MAXIMUM ACRES: 77.00

PERIOD OF USE: APRIL 15 TO OCTOBER 19

POINT OF DIVERSION AND MEANS OF DIVERSION:

	LOT	BLK	QTR	SEC	SEC	TWP	RGE	COUNTY	MEANS
01			SENENW		23	03N	21W	RAVALLI	HEADGATE

TEMPORARY PRELIMINARY DECREE
SOUTH END SUBBASIN - BITTERROOT RIVER
BASIN 76H
ABSTRACT OF WATER RIGHT CLAIM

WATER*RIGHT*NUMBER*76H*-W-110547-00*(CONTINUED)

POINT OF DIVERSION CONTINUED:

DITCH NAME: WADDELL DITCH

* PLACE OF USE FOR IRRIGATION:

	ACRES	LOT	BLK	QTR SEC	SEC	TWP	RGE	COUNTY
001	20.00			N2SESE	34	04N	21W	RAVALLI
002	42.00			N2SE	34	04N	21W	RAVALLI
003	15.00			S2NE	34	04N	21W	RAVALLI
TOTAL	77.00							

REMARKS:

THE FOLLOWING ELEMENTS WERE AMENDED BY THE CLAIMANT ON 05/21/91: POINT OF DIVERSION, PLACE OF USE, MAXIMUM ACRES, FLOW RATE, PERIOD OF USE, PRIORITY DATE.

APPLICATION TO CHANGE THE POINT OF DIVERSION RECEIVED 09/19/91.

THE WATER RIGHTS FOLLOWING THIS STATEMENT ARE SUPPLEMENTAL WHICH MEANS THE RIGHTS HAVE OVERLAPPING PLACES OF USE. THE RIGHTS CAN BE COMBINED TO IRRIGATE ONLY OVERLAPPING PARCELS OF THE CLAIMANT'S TOTAL 77.00 ACRES. EACH RIGHT IS LIMITED TO THE FLOW RATE AND PLACE OF USE OF THAT INDIVIDUAL RIGHT. THE SUM TOTAL VOLUME OF THESE WATER RIGHTS SHALL NOT EXCEED THE AMOUNT PUT TO HISTORICAL AND BENEFICIAL USE. W110547-00, W110548-00, W110549-00, W214324-00.

NOTICE OF WATER RIGHT TRANSFER RECEIVED 09/13/90.

NOTICE OF WATER RIGHT TRANSFER RECEIVED 08/28/91.

NOTICE OF WATER RIGHT TRANSFER RECEIVED 02/04/94.

****
* THE DNRC EXAMINATION OF THIS CLAIM FOUND NO SIGNIFICANT FACTS, *
* DATA, OR ISSUES TO REPORT TO THE WATER COURT. *
****

A BETTER UNDERSTANDING OF YOUR CLAIMED WATER RIGHT CAN BE OBTAINED BY COMPARING YOUR RIGHT WITH OTHER CLAIMS IN THE BASIN. FOR EXAMPLE, COMPARE PRIORITY DATES, FLOW RATES, VOLUMES, OR ACRES IRRIGATED. ALSO, YOUR WATER RIGHT MAY BE SUBJECT TO WATER RIGHTS IN ADJOINING BASINS OR SUBBASINS AS WELL AS BEING SUBJECT TO OTHER RIGHTS ON YOUR SOURCE OF SUPPLY. FINALLY, YOUR WATER RIGHT MAY BE SUBJECT TO INDIAN RESERVED AND FEDERAL RESERVED WATER RIGHTS.

COMPLETE DETAILS REGARDING THE DNRC EXAMINATION RESULTS AND RELATED MATERIALS CAN BE REVIEWED AT THE OFFICE LOCATIONS IDENTIFIED IN THE DOCUMENT ENTITLED "NOTICE OF ENTRY OF TEMPORARY PRELIMINARY DECREE AND NOTICE OF AVAILABILITY."

SEE GENERAL FINDINGS OF FACT AND CONCLUSIONS OF LAW FOR FURTHER EXPLANATION OF YOUR CLAIMED WATER RIGHT. THESE FINDINGS CAN BE FOUND AS INDICATED IN THE DOCUMENT ENTITLED "NOTICE OF ENTRY OF TEMPORARY PRELIMINARY DECREE AND NOTICE OF AVAILABILITY." IF YOU NEED OBJECTION FORMS, OR HAVE QUESTIONS ABOUT WATER COURT PROCEDURES OR CHANGES TO YOUR RIGHT, YOU CAN CONTACT THE WATER COURT BY CALLING 1-800-624-3270 (WITHIN MONTANA ONLY) OR 1-406-586-4364, OR BY WRITING TO P.O. BOX 879, BOZEMAN MT 59771-0879.

TEMPORARY PRELIMINARY DECREE
SOUTH END SUBBASIN - BITTERROOT RIVER
BASIN 76H
ABSTRACT OF WATER RIGHT CLAIM

WATER*RIGHT*NUMBER*76H*-W-110548-00

IMPORTANT NOTICE

YOUR WATER RIGHT AS SHOWN ON THIS ABSTRACT MAY HAVE CHANGES FROM YOUR WATER RIGHT AS CLAIMED OR AMENDED. AN ASTERISK (*) HAS BEEN PLACED NEXT TO EACH ITEM CHANGED BY THE DEPARTMENT OF NATURAL RESOURCES AND CONSERVATION (DNRC) DURING THE EXAMINATION PROCESS. THESE CHANGES ARE AUTHORIZED BY THE MONTANA WATER COURT OR THE WATER RIGHT CLAIM EXAMINATION RULES AS ADOPTED BY THE MONTANA SUPREME COURT.

OBJECTIONS MAY BE FILED ACCORDING TO THE PROCEDURES OUTLINED IN THE DOCUMENT ENTITLED "NOTICE OF ENTRY OF TEMPORARY PRELIMINARY DECREE AND NOTICE OF AVAILABILITY." UNLESS OBJECTED TO OR CALLED IN ON MOTION OF THE MONTANA WATER COURT IN THIS DECREE OR IN THE PRELIMINARY DECREE, THE ELEMENTS OF THIS CLAIMED WATER RIGHT WILL APPEAR IN THE FINAL DECREE AS SHOWN ON THIS ABSTRACT. (SEE SECTION 85-2-233, MONTANA CODE ANNOTATED.)

OWNERS: HAMMERSCHMIDT R T
PO BOX 23817
TIGARD OR 97281-3817

HAMMERSCHMIDT MARIANNE
PO BOX 23817
TIGARD OR 97281-3817

PURPOSE (USE): IRRIGATION
TYPE OF IRRIGATION SYSTEM: SPRINKLER

* SOURCE: MANMADE PIT, TRIB OF BITTERROOT RIVER
SOURCE TYPE: GROUNDWATER

PRIORITY DATE: AUGUST 31, 1948
TYPE OF HISTORICAL RIGHT: USE

FLOW RATE: 385.00 GPM (.86 CFS)

* VOLUME: THE TOTAL VOLUME OF THIS WATER RIGHT SHALL NOT EXCEED THE AMOUNT PUT TO HISTORICAL AND BENEFICIAL USE.

CLIMATIC AREA: 3

MAXIMUM ACRES: 40.00

PERIOD OF USE: APRIL 15 TO OCTOBER 19

* POINT OF DIVERSION AND MEANS OF DIVERSION:

	LOT	BLK	QTR SEC	SEC	TWP	RGE	COUNTY	MEANS
01			NESESE	34	04N	21W	RAVALLI	PIT

THE MEANS OF DIVERSION IS A SUMP.

* PLACE OF USE FOR IRRIGATION:

	ACRES	LOT	BLK	QTR SEC	SEC	TWP	RGE	COUNTY
001	10.00			NWSESE	34	04N	21W	RAVALLI
002	10.00			NESESE	34	04N	21W	RAVALLI
003	10.00			SWNESE	34	04N	21W	RAVALLI
004	10.00			SENESE	34	04N	21W	RAVALLI
TOTAL	40.00							

TEMPORARY PRELIMINARY DECREE
SOUTH END SUBBASIN - BITTERROOT RIVER
BASIN 76H
ABSTRACT OF WATER RIGHT CLAIM

WATER*RIGHT*NUMBER*76H*-W-110548-00*(CONTINUED)

REMARKS CONTINUED:

REMARKS:

THE FOLLOWING ELEMENTS WERE AMENDED BY THE CLAIMANT ON 05/21/91: POINT OF DIVERSION, PERIOD OF USE, PRIORITY DATE.

THE WATER RIGHTS FOLLOWING THIS STATEMENT ARE SUPPLEMENTAL WHICH MEANS THE RIGHTS HAVE OVERLAPPING PLACES OF USE. THE RIGHTS CAN BE COMBINED TO IRRIGATE ONLY OVERLAPPING PARCELS OF THE CLAIMANT'S TOTAL 77.00 ACRES. EACH RIGHT IS LIMITED TO THE FLOW RATE AND PLACE OF USE OF THAT INDIVIDUAL RIGHT. THE SUM TOTAL VOLUME OF THESE WATER RIGHTS SHALL NOT EXCEED THE AMOUNT PUT TO HISTORICAL AND BENEFICIAL USE. W110547-00, W110548-00, W110549-00, W214324-00.

NOTICE OF WATER RIGHT TRANSFER RECEIVED 09/13/90.

NOTICE OF WATER RIGHT TRANSFER RECEIVED 08/28/91.

NOTICE OF WATER RIGHT TRANSFER RECEIVED 02/14/94.

****
* THE DNRC EXAMINATION OF THIS CLAIM FOUND NO SIGNIFICANT FACTS, *
* DATA, OR ISSUES TO REPORT TO THE WATER COURT. *
****

A BETTER UNDERSTANDING OF YOUR CLAIMED WATER RIGHT CAN BE OBTAINED BY COMPARING YOUR RIGHT WITH OTHER CLAIMS IN THE BASIN. FOR EXAMPLE, COMPARE PRIORITY DATES, FLOW RATES, VOLUMES, OR ACRES IRRIGATED. ALSO, YOUR WATER RIGHT MAY BE SUBJECT TO WATER RIGHTS IN ADJOINING BASINS OR SUBBASINS AS WELL AS BEING SUBJECT TO OTHER RIGHTS ON YOUR SOURCE OF SUPPLY. FINALLY, YOUR WATER RIGHT MAY BE SUBJECT TO INDIAN RESERVED AND FEDERAL RESERVED WATER RIGHTS.

COMPLETE DETAILS REGARDING THE DNRC EXAMINATION RESULTS AND RELATED MATERIALS CAN BE REVIEWED AT THE OFFICE LOCATIONS IDENTIFIED IN THE DOCUMENT ENTITLED "NOTICE OF ENTRY OF TEMPORARY PRELIMINARY DECREE AND NOTICE OF AVAILABILITY."

SEE GENERAL FINDINGS OF FACT AND CONCLUSIONS OF LAW FOR FURTHER EXPLANATION OF YOUR CLAIMED WATER RIGHT. THESE FINDINGS CAN BE FOUND AS INDICATED IN THE DOCUMENT ENTITLED "NOTICE OF ENTRY OF TEMPORARY PRELIMINARY DECREE AND NOTICE OF AVAILABILITY." IF YOU NEED OBJECTION FORMS, OR HAVE QUESTIONS ABOUT WATER COURT PROCEDURES OR CHANGES TO YOUR RIGHT, YOU CAN CONTACT THE WATER COURT BY CALLING 1-800-624-3270 (WITHIN MONTANA ONLY) OR 1-406-586-4364, OR BY WRITING TO P.O. BOX 879, BOZEMAN MT 59771-0879.

TEMPORARY PRELIMINARY DECREE
SOUTH END SUBBASIN - BITTERROOT RIVER
BASIN 76H
ABSTRACT OF WATER RIGHT CLAIM

WATER*RIGHT*NUMBER*76H*-W-110550-00

IMPORTANT NOTICE

YOUR WATER RIGHT AS SHOWN ON THIS ABSTRACT MAY HAVE CHANGES FROM YOUR WATER RIGHT AS CLAIMED OR AMENDED. AN ASTERISK (*) HAS BEEN PLACED NEXT TO EACH ITEM CHANGED BY THE DEPARTMENT OF NATURAL RESOURCES AND CONSERVATION (DNRC) DURING THE EXAMINATION PROCESS. THESE CHANGES ARE AUTHORIZED BY THE MONTANA WATER COURT OR THE WATER RIGHT CLAIM EXAMINATION RULES AS ADOPTED BY THE MONTANA SUPREME COURT.

OBJECTIONS MAY BE FILED ACCORDING TO THE PROCEDURES OUTLINED IN THE DOCUMENT ENTITLED "NOTICE OF ENTRY OF TEMPORARY PRELIMINARY DECREE AND NOTICE OF AVAILABILITY." UNLESS OBJECTED TO OR CALLED IN ON MOTION OF THE MONTANA WATER COURT IN THIS DECREE OR IN THE PRELIMINARY DECREE, THE ELEMENTS OF THIS CLAIMED WATER RIGHT WILL APPEAR IN THE FINAL DECREE AS SHOWN ON THIS ABSTRACT. (SEE SECTION 85-2-233, MONTANA CODE ANNOTATED.)

* OWNERS: BEMIS BRIAN J
PO BOX 205
DARBY MT 59829

BEMIS BECKY H
PO BOX 205
DARBY MT 59829

HAMMERSCHMIDT R T
PO BOX 23817
TIGARD OR 97281-3817

HAMMERSCHMIDT MARIANNE
PO BOX 23817
TIGARD OR 97281-3817

TRANSFER PROCESSED TO ADD NEW OWNERS. THE WATER RIGHT WILL BE SPLIT INTO SEPARATE OWNERSHIPS AFTER FINAL DECREE.

PURPOSE (USE): IRRIGATION
TYPE OF IRRIGATION SYSTEM: SPRINKLER/FLOOD

* SOURCE: UNNAMED TRIBUTARY OF BITTERROOT RIVER
SOURCE TYPE: SURFACE WATER

PRIORITY DATE: DECEMBER 14, 1957
TYPE OF HISTORICAL RIGHT: FILED

* FLOW RATE: 1.02 CFS

THE FLOW RATE OF THIS WATER RIGHT HAS BEEN REDUCED TO THE 17 GPM PER ACRE GUIDELINE. THE FLOW RATE MAY BE CONTESTED BY PROPER OBJECTION.

* VOLUME: THE TOTAL VOLUME OF THIS WATER RIGHT SHALL NOT EXCEED THE AMOUNT PUT TO HISTORICAL AND BENEFICIAL USE.

CLIMATIC AREA: 3

MAXIMUM ACRES: 27.00

PERIOD OF USE: APRIL 15 TO OCTOBER 19

POINT OF DIVERSION AND MEANS OF DIVERSION:

TEMPORARY PRELIMINARY DECREE
SOUTH END SUBBASIN - BITTERROOT RIVER
BASIN 76H
ABSTRACT OF WATER RIGHT CLAIM

WATER RIGHT NUMBER 76H-W-110550-00 (CONTINUED)

POINT OF DIVERSION CONTINUED:

	LOT	BLK	QTR	SEC	SEC	TWP	RGE	COUNTY	MEANS
01			SWNWSE	34	04N	21W	RAVALLI		HEADGATE

PLACE OF USE FOR IRRIGATION:

	ACRES	LOT	BLK	QTR	SEC	SEC	TWP	RGE	COUNTY
001	9.00			N2S2SE	34	04N	21W	RAVALLI	
002	18.00			N2SE	34	04N	21W	RAVALLI	
TOTAL	27.00								

REMARKS:

THE FOLLOWING ELEMENTS WERE AMENDED BY THE CLAIMANT ON 08/08/91: POINT OF DIVERSION, PLACE OF USE, MAXIMUM ACRES, PERIOD OF USE.

AUTHORIZATION TO CHANGE POINT OF DIVERSION COMPLETED 04/27/79. FILE REFLECTS RIGHT AS IT EXISTED PRIOR TO JULY 1973. APPROVED CHANGES WILL BE RECORDED AFTER FINAL DECREE.

NOTICE OF WATER RIGHT TRANSFER RECEIVED 09/13/90.

NOTICE OF WATER RIGHT TRANSFER RECEIVED 08/28/91.

NOTICE OF WATER RIGHT TRANSFER RECEIVED 02/04/94.

****
* THE DNRC EXAMINATION OF THIS CLAIM FOUND NO SIGNIFICANT FACTS, *
* DATA, OR ISSUES TO REPORT TO THE WATER COURT. *
****

A BETTER UNDERSTANDING OF YOUR CLAIMED WATER RIGHT CAN BE OBTAINED BY COMPARING YOUR RIGHT WITH OTHER CLAIMS IN THE BASIN. FOR EXAMPLE, COMPARE PRIORITY DATES, FLOW RATES, VOLUMES, OR ACRES IRRIGATED. ALSO, YOUR WATER RIGHT MAY BE SUBJECT TO WATER RIGHTS IN ADJOINING BASINS OR SUBBASINS AS WELL AS BEING SUBJECT TO OTHER RIGHTS ON YOUR SOURCE OF SUPPLY. FINALLY, YOUR WATER RIGHT MAY BE SUBJECT TO INDIAN RESERVED AND FEDERAL RESERVED WATER RIGHTS.

COMPLETE DETAILS REGARDING THE DNRC EXAMINATION RESULTS AND RELATED MATERIALS CAN BE REVIEWED AT THE OFFICE LOCATIONS IDENTIFIED IN THE DOCUMENT ENTITLED "NOTICE OF ENTRY OF TEMPORARY PRELIMINARY DECREE AND NOTICE OF AVAILABILITY."

SEE GENERAL FINDINGS OF FACT AND CONCLUSIONS OF LAW FOR FURTHER EXPLANATION OF YOUR CLAIMED WATER RIGHT. THESE FINDINGS CAN BE FOUND AS INDICATED IN THE DOCUMENT ENTITLED "NOTICE OF ENTRY OF TEMPORARY PRELIMINARY DECREE AND NOTICE OF AVAILABILITY." IF YOU NEED OBJECTION FORMS, OR HAVE QUESTIONS ABOUT WATER COURT PROCEDURES OR CHANGES TO YOUR RIGHT, YOU CAN CONTACT THE WATER COURT BY CALLING 1-800-624-3270 (WITHIN MONTANA ONLY) OR 1-406-586-4364, OR BY WRITING TO P.O. BOX 879, BOZEMAN MT 59771-0879.

TEMPORARY PRELIMINARY DECREE
SOUTH END SUBBASIN - BITTERROOT RIVER
BASIN 76H
ABSTRACT OF WATER RIGHT CLAIM

WATER*RIGHT*NUMBER*76H*-W-110551-00

IMPORTANT NOTICE

YOUR WATER RIGHT AS SHOWN ON THIS ABSTRACT MAY HAVE CHANGES FROM YOUR WATER RIGHT AS CLAIMED OR AMENDED. AN ASTERISK (*) HAS BEEN PLACED NEXT TO EACH ITEM CHANGED BY THE DEPARTMENT OF NATURAL RESOURCES AND CONSERVATION (DNRC) DURING THE EXAMINATION PROCESS. THESE CHANGES ARE AUTHORIZED BY THE MONTANA WATER COURT OR THE WATER RIGHT CLAIM EXAMINATION RULES AS ADOPTED BY THE MONTANA SUPREME COURT.

OBJECTIONS MAY BE FILED ACCORDING TO THE PROCEDURES OUTLINED IN THE DOCUMENT ENTITLED "NOTICE OF ENTRY OF TEMPORARY PRELIMINARY DECREE AND NOTICE OF AVAILABILITY." UNLESS OBJECTED TO OR CALLED IN ON MOTION OF THE MONTANA WATER COURT IN THIS DECREE OR IN THE PRELIMINARY DECREE, THE ELEMENTS OF THIS CLAIMED WATER RIGHT WILL APPEAR IN THE FINAL DECREE AS SHOWN ON THIS ABSTRACT. (SEE SECTION 85-2-233, MONTANA CODE ANNOTATED.)

OWNERS: BEMIS BRIAN J
PO BOX 205
DARBY MT 59829

BEMIS BECKY H
PO BOX 205
DARBY MT 59829

PURPOSE (USE): DOMESTIC

* SOURCE: SPRING, TRIB OF BITTERROOT RIVER
SOURCE TYPE: GROUNDWATER

* PRIORITY DATE: DECEMBER 31, 1918
TYPE OF HISTORICAL RIGHT: FILED

FLOW RATE: 18.00 GPM (.04 CFS)

VOLUME: 5.00 AF
(NUMBER OF HOUSEHOLDS: 1)

MAXIMUM ACRES: 2.00

PERIOD OF USE: JANUARY 01 TO DECEMBER 31

* POINT OF DIVERSION AND MEANS OF DIVERSION:

	LOT	BLK	QTR	SEC	SEC	TWP	RGE	COUNTY	MEANS
01			NWNWSE		34	04N	21W	RAVALLI	SPRING BOX

PLACE OF USE FOR DOMESTIC:

	ACRES	LOT	BLK	QTR	SEC	SEC	TWP	RGE	COUNTY
001	2.00			N2NWSE		34	04N	21W	RAVALLI
TOTAL	2.00								

REMARKS:

TEMPORARY PRELIMINARY DECREE

TEMPORARY PRELIMINARY DECREE
SOUTH END SUBBASIN - BITTERROOT RIVER
BASIN 76H
ABSTRACT OF WATER RIGHT CLAIM

WATER*RIGHT*NUMBER*76H*-W-110551-00*(CONTINUED)

REMARKS CONTINUED:

THE FOLLOWING ELEMENTS WERE AMENDED BY THE CLAIMANT ON 08/08/91: PLACE OF USE, MAXIMUM ACRES, FLOW RATE.

NOTICE OF WATER RIGHT TRANSFER RECEIVED 09/13/90.

****
* THE FOLLOWING ISSUES WERE IDENTIFIED BY THE DNRC DURING ITS *
* EXAMINATION OF THIS WATER RIGHT CLAIM. THESE ISSUES MAY REMAIN *
* UNRESOLVED IF NO OBJECTIONS ARE FILED. *
* *
* A DECLARATION OF VESTED GROUNDWATER RIGHTS (FORM GW4) *
* WAS FILED AND SUBMITTED WITH THIS CLAIM AS A NOTICE *
* OF COMPLETION OF GROUNDWATER APPROPRIATION (FORM GW3). *
****

A BETTER UNDERSTANDING OF YOUR CLAIMED WATER RIGHT CAN BE OBTAINED BY COMPARING YOUR RIGHT WITH OTHER CLAIMS IN THE BASIN. FOR EXAMPLE, COMPARE PRIORITY DATES, FLOW RATES, VOLUMES, OR ACRES IRRIGATED. ALSO, YOUR WATER RIGHT MAY BE SUBJECT TO WATER RIGHTS IN ADJOINING BASINS OR SUBBASINS AS WELL AS BEING SUBJECT TO OTHER RIGHTS ON YOUR SOURCE OF SUPPLY. FINALLY, YOUR WATER RIGHT MAY BE SUBJECT TO INDIAN RESERVED AND FEDERAL RESERVED WATER RIGHTS.

COMPLETE DETAILS REGARDING THE DNRC EXAMINATION RESULTS AND RELATED MATERIALS CAN BE REVIEWED AT THE OFFICE LOCATIONS IDENTIFIED IN THE DOCUMENT ENTITLED "NOTICE OF ENTRY OF TEMPORARY PRELIMINARY DECREE AND NOTICE OF AVAILABILITY."

SEE GENERAL FINDINGS OF FACT AND CONCLUSIONS OF LAW FOR FURTHER EXPLANATION OF YOUR CLAIMED WATER RIGHT. THESE FINDINGS CAN BE FOUND AS INDICATED IN THE DOCUMENT ENTITLED "NOTICE OF ENTRY OF TEMPORARY PRELIMINARY DECREE AND NOTICE OF AVAILABILITY." IF YOU NEED OBJECTION FORMS, OR HAVE QUESTIONS ABOUT WATER COURT PROCEDURES OR CHANGES TO YOUR RIGHT, YOU CAN CONTACT THE WATER COURT BY CALLING 1-800-624-3270 (WITHIN MONTANA ONLY) OR 1-406-586-4364, OR BY WRITING TO P.O. BOX 879, BOZEMAN MT 59771-0879.

TEMPORARY PRELIMINARY DECREE
SOUTH END SUBBASIN - BITTERROOT RIVER
BASIN 76H
ABSTRACT OF WATER RIGHT CLAIM

WATER*RIGHT*NUMBER*76H*-W-111109-00

IMPORTANT NOTICE

YOUR WATER RIGHT AS SHOWN ON THIS ABSTRACT MAY HAVE CHANGES FROM YOUR WATER RIGHT AS CLAIMED OR AMENDED. AN ASTERISK (*) HAS BEEN PLACED NEXT TO EACH ITEM CHANGED BY THE DEPARTMENT OF NATURAL RESOURCES AND CONSERVATION (DNRC) DURING THE EXAMINATION PROCESS. THESE CHANGES ARE AUTHORIZED BY THE MONTANA WATER COURT OR THE WATER RIGHT CLAIM EXAMINATION RULES AS ADOPTED BY THE MONTANA SUPREME COURT.

OBJECTIONS MAY BE FILED ACCORDING TO THE PROCEDURES OUTLINED IN THE DOCUMENT ENTITLED "NOTICE OF ENTRY OF TEMPORARY PRELIMINARY DECREE AND NOTICE OF AVAILABILITY." UNLESS OBJECTED TO OR CALLED IN ON MOTION OF THE MONTANA WATER COURT IN THIS DECREE OR IN THE PRELIMINARY DECREE, THE ELEMENTS OF THIS CLAIMED WATER RIGHT WILL APPEAR IN THE FINAL DECREE AS SHOWN ON THIS ABSTRACT. (SEE SECTION 85-2-233, MONTANA CODE ANNOTATED.)

OWNERS: CONNER ENTERPRISES INC
PO BOX 52
DARBY MT 59829

PURPOSE (USE): IRRIGATION
TYPE OF IRRIGATION SYSTEM: FLOOD

SOURCE: UNNAMED TRIBUTARY OF BITTERROOT RIVER
SOURCE TYPE: SURFACE WATER

PRIORITY DATE: MAY 01, 1953
TYPE OF HISTORICAL RIGHT: USE

FLOW RATE: 224.40 GPM (.50 CFS)

* VOLUME: THE TOTAL VOLUME OF THIS WATER RIGHT SHALL NOT EXCEED THE AMOUNT PUT TO HISTORICAL AND BENEFICIAL USE.

CLIMATIC AREA: 3

MAXIMUM ACRES: 25.00

PERIOD OF USE: MAY 01 TO NOVEMBER 04

POINT OF DIVERSION AND MEANS OF DIVERSION:

	LOT	BLK	QTR	SEC	SEC	TWP	RGE	COUNTY	MEANS
01			SESWNW	36	03N	21W		RAVALLI	HEADGATE

PLACE OF USE FOR IRRIGATION:

	ACRES	LOT	BLK	QTR	SEC	SEC	TWP	RGE	COUNTY
001	22.00			N2S2NW	36		03N	21W	RAVALLI
002	3.00			SESWNW	36		03N	21W	RAVALLI
TOTAL	25.00								

REMARKS:

THE WATER RIGHTS FOLLOWING THIS STATEMENT ARE SUPPLEMENTAL WHICH MEANS THE RIGHTS HAVE OVERLAPPING PLACES OF USE. THE RIGHTS CAN BE COMBINED TO IRRIGATE ONLY

TEMPORARY PRELIMINARY DECREE
SOUTH END SUBBASIN - BITTERROOT RIVER
BASIN 76H
ABSTRACT OF WATER RIGHT CLAIM

WATER*RIGHT*NUMBER*76H*-W-111109-00*(CONTINUED)

REMARKS CONTINUED:

OVERLAPPING PARCELS OF THE CLAIMANT'S TOTAL 171.00 ACRES. EACH RIGHT IS LIMITED TO THE FLOW RATE AND PLACE OF USE OF THAT INDIVIDUAL RIGHT. THE SUM TOTAL VOLUME OF THESE WATER RIGHTS SHALL NOT EXCEED THE AMOUNT PUT TO HISTORICAL AND BENEFICIAL USE. W021166-00, W108735-00, W108736-00, W108737-00, W108738-00, W111109-00.

****
* THE DNRC EXAMINATION OF THIS CLAIM FOUND NO SIGNIFICANT FACTS, *
* DATA, OR ISSUES TO REPORT TO THE WATER COURT. *
****

A BETTER UNDERSTANDING OF YOUR CLAIMED WATER RIGHT CAN BE OBTAINED BY COMPARING YOUR RIGHT WITH OTHER CLAIMS IN THE BASIN. FOR EXAMPLE, COMPARE PRIORITY DATES, FLOW RATES, VOLUMES, OR ACRES IRRIGATED. ALSO, YOUR WATER RIGHT MAY BE SUBJECT TO WATER RIGHTS IN ADJOINING BASINS OR SUBBASINS AS WELL AS BEING SUBJECT TO OTHER RIGHTS ON YOUR SOURCE OF SUPPLY. FINALLY, YOUR WATER RIGHT MAY BE SUBJECT TO INDIAN RESERVED AND FEDERAL RESERVED WATER RIGHTS.

COMPLETE DETAILS REGARDING THE DNRC EXAMINATION RESULTS AND RELATED MATERIALS CAN BE REVIEWED AT THE OFFICE LOCATIONS IDENTIFIED IN THE DOCUMENT ENTITLED "NOTICE OF ENTRY OF TEMPORARY PRELIMINARY DECREE AND NOTICE OF AVAILABILITY."

SEE GENERAL FINDINGS OF FACT AND CONCLUSIONS OF LAW FOR FURTHER EXPLANATION OF YOUR CLAIMED WATER RIGHT. THESE FINDINGS CAN BE FOUND AS INDICATED IN THE DOCUMENT ENTITLED "NOTICE OF ENTRY OF TEMPORARY PRELIMINARY DECREE AND NOTICE OF AVAILABILITY." IF YOU NEED OBJECTION FORMS, OR HAVE QUESTIONS ABOUT WATER COURT PROCEDURES OR CHANGES TO YOUR RIGHT, YOU CAN CONTACT THE WATER COURT BY CALLING 1-800-624-3270 (WITHIN MONTANA ONLY) OR 1-406-586-4364, OR BY WRITING TO P.O. BOX 879, BOZEMAN MT 59771-0879.

04/11/94
PAGE 1,898

TEMPORARY PRELIMINARY DECREE
SOUTH END SUBBASIN - BITTERROOT RIVER
BASIN 76H
ABSTRACT OF WATER RIGHT CLAIM

WATER RIGHT NUMBER 76H -W-111143-00

IMPORTANT NOTICE

YOUR WATER RIGHT AS SHOWN ON THIS ABSTRACT MAY HAVE CHANGES FROM YOUR WATER RIGHT AS CLAIMED OR AMENDED. AN ASTERISK (*) HAS BEEN PLACED NEXT TO EACH ITEM CHANGED BY THE DEPARTMENT OF NATURAL RESOURCES AND CONSERVATION (DNRC) DURING THE EXAMINATION PROCESS. THESE CHANGES ARE AUTHORIZED BY THE MONTANA WATER COURT OR THE WATER RIGHT CLAIM EXAMINATION RULES AS ADOPTED BY THE MONTANA SUPREME COURT.

OBJECTIONS MAY BE FILED ACCORDING TO THE PROCEDURES OUTLINED IN THE DOCUMENT ENTITLED "NOTICE OF ENTRY OF TEMPORARY PRELIMINARY DECREE AND NOTICE OF AVAILABILITY." UNLESS OBJECTED TO OR CALLED IN ON MOTION OF THE MONTANA WATER COURT IN THIS DECREE OR IN THE PRELIMINARY DECREE, THE ELEMENTS OF THIS CLAIMED WATER RIGHT WILL APPEAR IN THE FINAL DECREE AS SHOWN ON THIS ABSTRACT. (SEE SECTION 85-2-233, MONTANA CODE ANNOTATED.)

* OWNERS: TWITE DARRELL J
W FORK RD
DARBY MT 59829

PURPOSE (USE): DOMESTIC

SOURCE: CHRISTISEN CREEK
SOURCE TYPE: SURFACE WATER

PRIORITY DATE: JUNE 29, 1905
TYPE OF HISTORICAL RIGHT: FILED

FLOW RATE: 20.00 GPM (.04 CFS)

VOLUME: 1.50 AF

(NUMBER OF HOUSEHOLDS: 1)

MAXIMUM ACRES: 1.50

PERIOD OF USE: JANUARY 01 TO DECEMBER 31

* POINT OF DIVERSION AND MEANS OF DIVERSION:

	LOT	BLK	QTR SEC	SEC	TWP	RGE	COUNTY	MEANS
01			NWNWNE	08	01N	21W	RAVALLI	PIPELINE

PLACE OF USE FOR DOMESTIC:

	ACRES	LOT	BLK	QTR SEC	SEC	TWP	RGE	COUNTY
001	1.50			NWNWNE	08	01N	21W	RAVALLI
TOTAL	1.50							

***

TEMPORARY PRELIMINARY DECREE
SOUTH END SUBBASIN - BITTERROOT RIVER
BASIN 76H
ABSTRACT OF WATER RIGHT CLAIM

WATER*RIGHT*NUMBER*76H*-W-111143-00*(CONTINUED)

REMARKS CONTINUED:

```
*                                                                              *
*         THE CLAIMED FLOW RATE CANNOT BE CONFIRMED. THE                       *
*         DOMESTIC USE QUESTIONNAIRE, DATED 04/06/90, INDICATES                *
*         THE FLOW RATE IS 15 GPM.                                             *
*                                                                              *
*         THE DOMESTIC USE QUESTIONNAIRE, DATED 04/06/90, STATES               *
*         THAT 0.5 ACRES OF LAWN AND GARDEN ARE PRESENTLY                      *
*         IRRIGATED.                                                           *
*                                                                              *
*         THE PRIORITY DATE IS QUESTIONABLE. THE CLAIMED                       *
*         HISTORICAL RIGHT APPEARS TO NEVER HAVE BEEN PERFECTED                *
*         FOR THE CLAIMED PURPOSE. WATER FROM THE SOURCE APPEARS               *
*         TO HAVE BEEN USED FOR THE FIRST TIME ON THE CLAIMED                  *
*         PLACE OF USE FOR DOMESTIC PURPOSES IN 1974.                          *
*                                                                              *
*                                                                              *
********************************************************************************
```

A BETTER UNDERSTANDING OF YOUR CLAIMED WATER RIGHT CAN BE OBTAINED BY COMPARING YOUR RIGHT WITH OTHER CLAIMS IN THE BASIN. FOR EXAMPLE, COMPARE PRIORITY DATES, FLOW RATES, VOLUMES, OR ACRES IRRIGATED. ALSO, YOUR WATER RIGHT MAY BE SUBJECT TO WATER RIGHTS IN ADJOINING BASINS OR SUBBASINS AS WELL AS BEING SUBJECT TO OTHER RIGHTS ON YOUR SOURCE OF SUPPLY. FINALLY, YOUR WATER RIGHT MAY BE SUBJECT TO INDIAN RESERVED AND FEDERAL RESERVED WATER RIGHTS.

COMPLETE DETAILS REGARDING THE DNRC EXAMINATION RESULTS AND RELATED MATERIALS CAN BE REVIEWED AT THE OFFICE LOCATIONS IDENTIFIED IN THE DOCUMENT ENTITLED "NOTICE OF ENTRY OF TEMPORARY PRELIMINARY DECREE AND NOTICE OF AVAILABILITY."

SEE GENERAL FINDINGS OF FACT AND CONCLUSIONS OF LAW FOR FURTHER EXPLANATION OF YOUR CLAIMED WATER RIGHT. THESE FINDINGS CAN BE FOUND AS INDICATED IN THE DOCUMENT ENTITLED "NOTICE OF ENTRY OF TEMPORARY PRELIMINARY DECREE AND NOTICE OF AVAILABILITY." IF YOU NEED OBJECTION FORMS, OR HAVE QUESTIONS ABOUT WATER COURT PROCEDURES OR CHANGES TO YOUR RIGHT, YOU CAN CONTACT THE WATER COURT BY CALLING 1-800-624-3270 (WITHIN MONTANA ONLY) OR 1-406-586-4364, OR BY WRITING TO P.O. BOX 879, BOZEMAN MT 59771-0879.

TEMPORARY PRELIMINARY DECREE
SOUTH END SUBBASIN - BITTERROOT RIVER
BASIN 76H
ABSTRACT OF WATER RIGHT CLAIM

WATER*RIGHT*NUMBER*76H*-W-111144-00

IMPORTANT NOTICE

YOUR WATER RIGHT AS SHOWN ON THIS ABSTRACT MAY HAVE CHANGES FROM YOUR WATER RIGHT AS CLAIMED OR AMENDED. AN ASTERISK (*) HAS BEEN PLACED NEXT TO EACH ITEM CHANGED BY THE DEPARTMENT OF NATURAL RESOURCES AND CONSERVATION (DNRC) DURING THE EXAMINATION PROCESS. THESE CHANGES ARE AUTHORIZED BY THE MONTANA WATER COURT OR THE WATER RIGHT CLAIM EXAMINATION RULES AS ADOPTED BY THE MONTANA SUPREME COURT.

OBJECTIONS MAY BE FILED ACCORDING TO THE PROCEDURES OUTLINED IN THE DOCUMENT ENTITLED "NOTICE OF ENTRY OF TEMPORARY PRELIMINARY DECREE AND NOTICE OF AVAILABILITY." UNLESS OBJECTED TO OR CALLED IN ON MOTION OF THE MONTANA WATER COURT IN THIS DECREE OR IN THE PRELIMINARY DECREE, THE ELEMENTS OF THIS CLAIMED WATER RIGHT WILL APPEAR IN THE FINAL DECREE AS SHOWN ON THIS ABSTRACT. (SEE SECTION 85-2-233, MONTANA CODE ANNOTATED.)

OWNERS: TWOGOOD PHYLLIS F
1595 ELM ST
CLARKSTON WA 99403

PURPOSE (USE): STOCK

SOURCE: BITTERROOT RIVER, EAST FORK
SOURCE TYPE: SURFACE WATER

PRIORITY DATE: JUNE 01, 1890
TYPE OF HISTORICAL RIGHT: DECREED

* FLOW RATE: NO FLOW RATE HAS BEEN DECREED BECAUSE THIS USE CONSISTS OF STOCK DRINKING DIRECTLY FROM THE SOURCE, OR FROM A DITCH SYSTEM.

* VOLUME: THIS WATER RIGHT INCLUDES THE AMOUNT OF WATER CONSUMPTIVELY USED FOR STOCK WATERING PURPOSES AT THE RATE OF 30 GALLONS PER DAY PER ANIMAL UNIT. ANIMAL UNITS SHALL BE BASED ON REASONABLE CARRYING CAPACITY AND HISTORICAL USE OF THE AREA SERVICED BY THIS WATER SOURCE.

PERIOD OF USE: APRIL 01 TO OCTOBER 04

* POINT OF DIVERSION AND MEANS OF DIVERSION:

	LOT	BLK	QTR SEC	SEC	TWP	RGE	COUNTY	MEANS
01			SENESE	34	02N	20W	RAVALLI	HEADGATE

DITCH NAME: TANNER DITCH

PLACE OF USE FOR STOCK:

	ACRES	LOT	BLK	QTR SEC	SEC	TWP	RGE	COUNTY
001				E2E2	34	02N	20W	RAVALLI

REMARKS:

THE WATER RIGHTS LISTED FOLLOWING THIS STATEMENT ARE MULTIPLE USES OF THE SAME RIGHT. THE USE OF THIS RIGHT FOR SEVERAL PURPOSES DOES NOT INCREASE THE

TEMPORARY PRELIMINARY DECREE
SOUTH END SUBBASIN - BITTERROOT RIVER
BASIN 76H
ABSTRACT OF WATER RIGHT CLAIM

WATER*RIGHT*NUMBER*76H*-W-111144-00* (CONTINUED)

REMARKS CONTINUED:

EXTENT OF THE WATER RIGHT. RATHER IT DECREES THE RIGHT TO ALTERNATE AND EXCHANGE THE USE (PURPOSE) OF THE WATER IN ACCORD WITH HISTORICAL PRACTICES. W111144-00, W111146-00.

****
* THE FOLLOWING ISSUES WERE IDENTIFIED BY THE DNRC DURING ITS EXAMINATION OF THIS WATER RIGHT CLAIM. THESE ISSUES MAY REMAIN UNRESOLVED IF NO OBJECTIONS ARE FILED. *
*
* AS OF 06/19/89, THE RAVALLI COUNTY RECORDS SHOW THE PLACE OF USE IS OWNED BY SEVERAL PARTIES. *
****

A BETTER UNDERSTANDING OF YOUR CLAIMED WATER RIGHT CAN BE OBTAINED BY COMPARING YOUR RIGHT WITH OTHER CLAIMS IN THE BASIN. FOR EXAMPLE, COMPARE PRIORITY DATES, FLOW RATES, VOLUMES, OR ACRES IRRIGATED. ALSO, YOUR WATER RIGHT MAY BE SUBJECT TO WATER RIGHTS IN ADJOINING BASINS OR SUBBASINS AS WELL AS BEING SUBJECT TO OTHER RIGHTS ON YOUR SOURCE OF SUPPLY. FINALLY, YOUR WATER RIGHT MAY BE SUBJECT TO INDIAN RESERVED AND FEDERAL RESERVED WATER RIGHTS.

COMPLETE DETAILS REGARDING THE DNRC EXAMINATION RESULTS AND RELATED MATERIALS CAN BE REVIEWED AT THE OFFICE LOCATIONS IDENTIFIED IN THE DOCUMENT ENTITLED "NOTICE OF ENTRY OF TEMPORARY PRELIMINARY DECREE AND NOTICE OF AVAILABILITY."

SEE GENERAL FINDINGS OF FACT AND CONCLUSIONS OF LAW FOR FURTHER EXPLANATION OF YOUR CLAIMED WATER RIGHT. THESE FINDINGS CAN BE FOUND AS INDICATED IN THE DOCUMENT ENTITLED "NOTICE OF ENTRY OF TEMPORARY PRELIMINARY DECREE AND NOTICE OF AVAILABILITY." IF YOU NEED OBJECTION FORMS, OR HAVE QUESTIONS ABOUT WATER COURT PROCEDURES OR CHANGES TO YOUR RIGHT, YOU CAN CONTACT THE WATER COURT BY CALLING 1-800-624-3270 (WITHIN MONTANA ONLY) OR 1-406-586-4364, OR BY WRITING TO P.O. BOX 879, BOZEMAN MT 59771-0879.

TEMPORARY PRELIMINARY DECREE
SOUTH END SUBBASIN - BITTERROOT RIVER
BASIN 76H
ABSTRACT OF WATER RIGHT CLAIM

WATER*RIGHT*NUMBER*76H*-W-111145-00

IMPORTANT NOTICE

YOUR WATER RIGHT AS SHOWN ON THIS ABSTRACT MAY HAVE CHANGES FROM YOUR WATER RIGHT AS CLAIMED OR AMENDED. AN ASTERISK (*) HAS BEEN PLACED NEXT TO EACH ITEM CHANGED BY THE DEPARTMENT OF NATURAL RESOURCES AND CONSERVATION (DNRC) DURING THE EXAMINATION PROCESS. THESE CHANGES ARE AUTHORIZED BY THE MONTANA WATER COURT OR THE WATER RIGHT CLAIM EXAMINATION RULES AS ADOPTED BY THE MONTANA SUPREME COURT.

OBJECTIONS MAY BE FILED ACCORDING TO THE PROCEDURES OUTLINED IN THE DOCUMENT ENTITLED "NOTICE OF ENTRY OF TEMPORARY PRELIMINARY DECREE AND NOTICE OF AVAILABILITY." UNLESS OBJECTED TO OR CALLED IN ON MOTION OF THE MONTANA WATER COURT IN THIS DECREE OR IN THE PRELIMINARY DECREE, THE ELEMENTS OF THIS CLAIMED WATER RIGHT WILL APPEAR IN THE FINAL DECREE AS SHOWN ON THIS ABSTRACT. (SEE SECTION 85-2-233, MONTANA CODE ANNOTATED.)

OWNERS: TWOGOOD PHYLLIS F
1595 ELM ST
CLARKSTON WA 99403

PURPOSE (USE): STOCK

SOURCE: BITTERROOT RIVER, EAST FORK
SOURCE TYPE: SURFACE WATER

PRIORITY DATE: JUNE 01, 1896
TYPE OF HISTORICAL RIGHT: DECREED

* FLOW RATE: NO FLOW RATE HAS BEEN DECREED BECAUSE THIS USE CONSISTS OF STOCK DRINKING DIRECTLY FROM THE SOURCE, OR FROM A DITCH SYSTEM.

* VOLUME: THIS WATER RIGHT INCLUDES THE AMOUNT OF WATER CONSUMPTIVELY USED FOR STOCK WATERING PURPOSES AT THE RATE OF 30 GALLONS PER DAY PER ANIMAL UNIT. ANIMAL UNITS SHALL BE BASED ON REASONABLE CARRYING CAPACITY AND HISTORICAL USE OF THE AREA SERVICED BY THIS WATER SOURCE.

PERIOD OF USE: APRIL 01 TO OCTOBER 04

* POINT OF DIVERSION AND MEANS OF DIVERSION:

	LOT	BLK	QTR	SEC	SEC	TWP	RGE	COUNTY	MEANS
01			SENESE	34	02N	20W		RAVALLI	HEADGATE

DITCH NAME: TANNER DITCH

PLACE OF USE FOR STOCK:

	ACRES	LOT	BLK	QTR	SEC	SEC	TWP	RGE	COUNTY
001				E2E2	34	02N	20W		RAVALLI

REMARKS:

THE WATER RIGHTS LISTED FOLLOWING THIS STATEMENT ARE MULTIPLE USES OF THE SAME RIGHT. THE USE OF THIS RIGHT FOR SEVERAL PURPOSES DOES NOT INCREASE THE

TEMPORARY PRELIMINARY DECREE
SOUTH END SUBBASIN - BITTERROOT RIVER
BASIN 76H
ABSTRACT OF WATER RIGHT CLAIM

WATER*RIGHT*NUMBER*76H*-W-111145-00*(CONTINUED)

REMARKS CONTINUED:

EXTENT OF THE WATER RIGHT. RATHER IT DECREES THE RIGHT TO ALTERNATE AND EXCHANGE THE USE (PURPOSE) OF THE WATER IN ACCORD WITH HISTORICAL PRACTICES. W111145-00, W111147-00.

****
* THE FOLLOWING ISSUES WERE IDENTIFIED BY THE DNRC DURING ITS *
* EXAMINATION OF THIS WATER RIGHT CLAIM. THESE ISSUES MAY REMAIN *
* UNRESOLVED IF NO OBJECTIONS ARE FILED. *
* *
* *
* *
* AS OF 06/19/89, THE RAVALLI COUNTY RECORDS SHOW THE *
* PLACE OF USE IS OWNED BY SEVERAL PARTIES. *
* *
* *
****

A BETTER UNDERSTANDING OF YOUR CLAIMED WATER RIGHT CAN BE OBTAINED BY COMPARING YOUR RIGHT WITH OTHER CLAIMS IN THE BASIN. FOR EXAMPLE, COMPARE PRIORITY DATES, FLOW RATES, VOLUMES, OR ACRES IRRIGATED. ALSO, YOUR WATER RIGHT MAY BE SUBJECT TO WATER RIGHTS IN ADJOINING BASINS OR SUBBASINS AS WELL AS BEING SUBJECT TO OTHER RIGHTS ON YOUR SOURCE OF SUPPLY. FINALLY, YOUR WATER RIGHT MAY BE SUBJECT TO INDIAN RESERVED AND FEDERAL RESERVED WATER RIGHTS.

COMPLETE DETAILS REGARDING THE DNRC EXAMINATION RESULTS AND RELATED MATERIALS CAN BE REVIEWED AT THE OFFICE LOCATIONS IDENTIFIED IN THE DOCUMENT ENTITLED "NOTICE OF ENTRY OF TEMPORARY PRELIMINARY DECREE AND NOTICE OF AVAILABILITY."

SEE GENERAL FINDINGS OF FACT AND CONCLUSIONS OF LAW FOR FURTHER EXPLANATION OF YOUR CLAIMED WATER RIGHT. THESE FINDINGS CAN BE FOUND AS INDICATED IN THE DOCUMENT ENTITLED "NOTICE OF ENTRY OF TEMPORARY PRELIMINARY DECREE AND NOTICE OF AVAILABILITY." IF YOU NEED OBJECTION FORMS, OR HAVE QUESTIONS ABOUT WATER COURT PROCEDURES OR CHANGES TO YOUR RIGHT, YOU CAN CONTACT THE WATER COURT BY CALLING 1-800-624-3270 (WITHIN MONTANA ONLY) OR 1-406-586-4364, OR BY WRITING TO P.O. BOX 879, BOZEMAN MT 59771-0879.

TEMPORARY PRELIMINARY DECREE
SOUTH END SUBBASIN - BITTERROOT RIVER
BASIN 76H
ABSTRACT OF WATER RIGHT CLAIM

WATER RIGHT NUMBER 76H W 111146-00

IMPORTANT NOTICE

YOUR WATER RIGHT AS SHOWN ON THIS ABSTRACT MAY HAVE CHANGES FROM YOUR WATER RIGHT AS CLAIMED OR AMENDED. AN ASTERISK (*) HAS BEEN PLACED NEXT TO EACH ITEM CHANGED BY THE DEPARTMENT OF NATURAL RESOURCES AND CONSERVATION (DNRC) DURING THE EXAMINATION PROCESS. THESE CHANGES ARE AUTHORIZED BY THE MONTANA WATER COURT OR THE WATER RIGHT CLAIM EXAMINATION RULES AS ADOPTED BY THE MONTANA SUPREME COURT.

OBJECTIONS MAY BE FILED ACCORDING TO THE PROCEDURES OUTLINED IN THE DOCUMENT ENTITLED "NOTICE OF ENTRY OF TEMPORARY PRELIMINARY DECREE AND NOTICE OF AVAILABILITY." UNLESS OBJECTED TO OR CALLED IN ON MOTION OF THE MONTANA WATER COURT IN THIS DECREE OR IN THE PRELIMINARY DECREE, THE ELEMENTS OF THIS CLAIMED WATER RIGHT WILL APPEAR IN THE FINAL DECREE AS SHOWN ON THIS ABSTRACT. (SEE SECTION 85-2-233, MONTANA CODE ANNOTATED.)

OWNERS: TWOGOOD PHYLLIS F
1595 ELM ST
CLARKSTON WA 99403

PURPOSE (USE): IRRIGATION
TYPE OF IRRIGATION SYSTEM: FLOOD

SOURCE: BITTERROOT RIVER, EAST FORK
SOURCE TYPE: SURFACE WATER

PRIORITY DATE: JUNE 01, 1890
TYPE OF HISTORICAL RIGHT: DECREED

FLOW RATE: 22.50 CFS

* VOLUME: THE TOTAL VOLUME OF THIS WATER RIGHT SHALL NOT EXCEED THE AMOUNT PUT TO HISTORICAL AND BENEFICIAL USE.

CLIMATIC AREA: 3

MAXIMUM ACRES: 21.00

PERIOD OF USE: APRIL 01 TO OCTOBER 04

* POINT OF DIVERSION AND MEANS OF DIVERSION:

	LOT	BLK	QTR SEC	SEC	TWP	RGE	COUNTY	MEANS
01			SENESE	34	02N	20W	RAVALLI	HEADGATE

DITCH NAME: TANNER DITCH

PLACE OF USE FOR IRRIGATION:

	ACRES	LOT	BLK	QTR SEC	SEC	TWP	RGE	COUNTY
001	4.00			SWNENE	34	02N	20W	RAVALLI
002	9.00			NWSENE	34	02N	20W	RAVALLI
003	8.00			SWSENE	34	02N	20W	RAVALLI
TOTAL	21.00							

REMARKS:

TEMPORARY PRELIMINARY DECREE
SOUTH END SUBBASIN - BITTERROOT RIVER
BASIN 76H
ABSTRACT OF WATER RIGHT CLAIM

WATER*RIGHT*NUMBER*76H*-W-111146-00*(CONTINUED)

REMARKS CONTINUED:

THE WATER RIGHTS LISTED FOLLOWING THIS STATEMENT ARE MULTIPLE USES OF THE SAME RIGHT. THE USE OF THIS RIGHT FOR SEVERAL PURPOSES DOES NOT INCREASE THE EXTENT OF THE WATER RIGHT. RATHER IT DECREES THE RIGHT TO ALTERNATE AND EXCHANGE THE USE (PURPOSE) OF THE WATER IN ACCORD WITH HISTORICAL PRACTICES.
W111144-00, W111146-00.

THE WATER RIGHTS FOLLOWING THIS STATEMENT ARE SUPPLEMENTAL WHICH MEANS THE RIGHTS HAVE OVERLAPPING PLACES OF USE. THE RIGHTS CAN BE COMBINED TO IRRIGATE ONLY OVERLAPPING PARCELS OF THE CLAIMANT'S TOTAL 21.00 ACRES. EACH RIGHT IS LIMITED TO THE FLOW RATE AND PLACE OF USE OF THAT INDIVIDUAL RIGHT. THE SUM TOTAL VOLUME OF THESE WATER RIGHTS SHALL NOT EXCEED THE AMOUNT PUT TO HISTORICAL AND BENEFICIAL USE.
W111146-00, W111147-00.

****
* THE FOLLOWING ISSUES WERE IDENTIFIED BY THE DNRC DURING ITS EXAMINATION OF THIS WATER RIGHT CLAIM. THESE ISSUES MAY REMAIN UNRESOLVED IF NO OBJECTIONS ARE FILED.
*
*
* THE WATER RIGHTS LISTED FOLLOWING THIS STATEMENT ARE FILED ON THE SAME FORMERLY DECREED WATER RIGHT. THE SUM OF THE CLAIMED FLOW RATES EXCEEDS THE 100 MINER'S INCHES DECREED IN CASE NO. 1287, RAVALLI COUNTY.
* W099675-00, W111146-00, W116705-00, W150392-00, W150394-00.
*
* THE CLAIMED FLOW RATE EXCEEDS 100 MINERS INCHES DECREED IN CASE NO. 1287, RAVALLI COUNTY.
*
* FLOW RATE MAY REQUIRE MODIFICATION BASED ON RESOLUTION OF MAXIMUM ACRES ISSUE.
*
* THE CLAIMED FLOW RATE EXCEEDS THE 17 GPM PER ACRE GUIDELINE AND CANNOT BE CONFIRMED DUE TO LACK OF DATA.
* THE FLOW RATE EQUALS 480.85 GPM PER ACRE.
*
* USDA AERIAL PHOTOGRAPH NO. 179-156, DATED 08/02/79, APPEARS TO INDICATE 18.00 ACRES IRRIGATED.
* A DESCRIPTION OF THESE ACRES IS IN THE CLAIM FILE.
*
* THE RAVALLI COUNTY WATER RESOURCES SURVEY (1958) APPEARS TO INDICATE 11.00 ACRES IRRIGATED.
* A DESCRIPTION OF THESE ACRES IS IN THE CLAIM FILE.
*
* THE BASIS OF THIS CLAIMED WATER RIGHT WAS NOT FOUND IN THE DECREE FROM CASE NO. 1287, RAVALLI COUNTY.
* THE CLAIMED PRIORITY DATE CANNOT BE CONFIRMED.
*
* THE MAXIMUM COMBINED ACRES FOR THIS GROUP OF SUPPLEMENTAL CLAIMS MAY REQUIRE MODIFICATION PENDING RESOLUTION OF MAXIMUM IRRIGATED ACRES ISSUE.
*

TEMPORARY PRELIMINARY DECREE
SOUTH END SUBBASIN - BITTERROOT RIVER
BASIN 76H
ABSTRACT OF WATER RIGHT CLAIM

WATER*RIGHT*NUMBER*76H*-W-111146-00*(CONTINUED)

REMARKS CONTINUED:

```
*                                                                              *
*         THE COMBINED CLAIMED FLOW RATE FOR THIS GROUP OF                     *
*         SUPPLEMENTAL RIGHTS IS 865.54 GPM PER ACRE. IT IS                    *
*         QUESTIONABLE WHETHER EACH OF THESE RIGHTS HAVE BEEN                  *
*         PUT TO USE.                                                          *
*                                                                              *
*                                                                              *
********************************************************************************
```

A BETTER UNDERSTANDING OF YOUR CLAIMED WATER RIGHT CAN BE OBTAINED BY COMPARING YOUR RIGHT WITH OTHER CLAIMS IN THE BASIN. FOR EXAMPLE, COMPARE PRIORITY DATES, FLOW RATES, VOLUMES, OR ACRES IRRIGATED. ALSO, YOUR WATER RIGHT MAY BE SUBJECT TO WATER RIGHTS IN ADJOINING BASINS OR SUBBASINS AS WELL AS BEING SUBJECT TO OTHER RIGHTS ON YOUR SOURCE OF SUPPLY. FINALLY, YOUR WATER RIGHT MAY BE SUBJECT TO INDIAN RESERVED AND FEDERAL RESERVED WATER RIGHTS.

COMPLETE DETAILS REGARDING THE DNRC EXAMINATION RESULTS AND RELATED MATERIALS CAN BE REVIEWED AT THE OFFICE LOCATIONS IDENTIFIED IN THE DOCUMENT ENTITLED "NOTICE OF ENTRY OF TEMPORARY PRELIMINARY DECREE AND NOTICE OF AVAILABILITY."

SEE GENERAL FINDINGS OF FACT AND CONCLUSIONS OF LAW FOR FURTHER EXPLANATION OF YOUR CLAIMED WATER RIGHT. THESE FINDINGS CAN BE FOUND AS INDICATED IN THE DOCUMENT ENTITLED "NOTICE OF ENTRY OF TEMPORARY PRELIMINARY DECREE AND NOTICE OF AVAILABILITY." IF YOU NEED OBJECTION FORMS, OR HAVE QUESTIONS ABOUT WATER COURT PROCEDURES OR CHANGES TO YOUR RIGHT, YOU CAN CONTACT THE WATER COURT BY CALLING 1-800-624-3270 (WITHIN MONTANA ONLY) OR 1-406-586-4364, OR BY WRITING TO P.O. BOX 879, BOZEMAN MT 59771-0879.

04/11/94
PAGE 1,907

TEMPORARY PRELIMINARY DECREE
SOUTH END SUBBASIN - BITTERROOT RIVER
BASIN 76H
ABSTRACT OF WATER RIGHT CLAIM

WATER*RIGHT*NUMBER*76H*-W-111147-00

IMPORTANT NOTICE

YOUR WATER RIGHT AS SHOWN ON THIS ABSTRACT MAY HAVE CHANGES FROM YOUR WATER RIGHT AS CLAIMED OR AMENDED. AN ASTERISK (*) HAS BEEN PLACED NEXT TO EACH ITEM CHANGED BY THE DEPARTMENT OF NATURAL RESOURCES AND CONSERVATION (DNRC) DURING THE EXAMINATION PROCESS. THESE CHANGES ARE AUTHORIZED BY THE MONTANA WATER COURT OR THE WATER RIGHT CLAIM EXAMINATION RULES AS ADOPTED BY THE MONTANA SUPREME COURT.

OBJECTIONS MAY BE FILED ACCORDING TO THE PROCEDURES OUTLINED IN THE DOCUMENT ENTITLED "NOTICE OF ENTRY OF TEMPORARY PRELIMINARY DECREE AND NOTICE OF AVAILABILITY." UNLESS OBJECTED TO OR CALLED IN ON MOTION OF THE MONTANA WATER COURT IN THIS DECREE OR IN THE PRELIMINARY DECREE, THE ELEMENTS OF THIS CLAIMED WATER RIGHT WILL APPEAR IN THE FINAL DECREE AS SHOWN ON THIS ABSTRACT. (SEE SECTION 85-2-233, MONTANA CODE ANNOTATED.)

OWNERS: TWOGOOD PHYLLIS F
1595 ELM ST
CLARKSTON WA 99403

PURPOSE (USE): IRRIGATION
TYPE OF IRRIGATION SYSTEM: FLOOD

SOURCE: BITTERROOT RIVER, EAST FORK
SOURCE TYPE: SURFACE WATER

PRIORITY DATE: JUNE 01, 1896
TYPE OF HISTORICAL RIGHT: DECREED

FLOW RATE: 18.00 CFS

* VOLUME: THE TOTAL VOLUME OF THIS WATER RIGHT SHALL NOT EXCEED THE AMOUNT PUT TO HISTORICAL AND BENEFICIAL USE.

CLIMATIC AREA: 3

MAXIMUM ACRES: 21.00

PERIOD OF USE: APRIL 01 TO OCTOBER 04

* POINT OF DIVERSION AND MEANS OF DIVERSION:

	LOT	BLK	QTR SEC	SEC	TWP	RGE	COUNTY	MEANS
01			SENESE	34	02N	20W	RAVALLI	HEADGATE

DITCH NAME: TANNER DITCH

PLACE OF USE FOR IRRIGATION:

	ACRES	LOT	BLK	QTR SEC	SEC	TWP	RGE	COUNTY
001	4.00			SWNENE	34	02N	20W	RAVALLI
002	9.00			NWSENE	34	02N	20W	RAVALLI
003	8.00			SWSENE	34	02N	20W	RAVALLI
TOTAL	21.00							

REMARKS:

TEMPORARY PRELIMINARY DECREE
SOUTH END SUBBASIN - BITTERROOT RIVER
BASIN 76H
ABSTRACT OF WATER RIGHT CLAIM

WATER*RIGHT*NUMBER*76H*-W-111147-00* (CONTINUED)

REMARKS CONTINUED:

THE WATER RIGHTS LISTED FOLLOWING THIS STATEMENT ARE MULTIPLE USES OF THE SAME RIGHT. THE USE OF THIS RIGHT FOR SEVERAL PURPOSES DOES NOT INCREASE THE EXTENT OF THE WATER RIGHT, RATHER IT DECREES THE RIGHT TO ALTERNATE AND EXCHANGE THE USE (PURPOSE) OF THE WATER IN ACCORD WITH HISTORICAL PRACTICES.
W111145-00, W111147-00.

THE WATER RIGHTS FOLLOWING THIS STATEMENT ARE SUPPLEMENTAL WHICH MEANS THE RIGHTS HAVE OVERLAPPING PLACES OF USE. THE RIGHTS CAN BE COMBINED TO IRRIGATE ONLY OVERLAPPING PARCELS OF THE CLAIMANT'S TOTAL 21.00 ACRES. EACH RIGHT IS LIMITED TO THE FLOW RATE AND PLACE OF USE OF THAT INDIVIDUAL RIGHT. THE SUM TOTAL VOLUME OF THESE WATER RIGHTS SHALL NOT EXCEED THE AMOUNT PUT TO HISTORICAL AND BENEFICIAL USE.
W111146-00, W111147-00.

****
* THE FOLLOWING ISSUES WERE IDENTIFIED BY THE DNRC DURING ITS EXAMINATION OF THIS WATER RIGHT CLAIM. THESE ISSUES MAY REMAIN UNRESOLVED IF NO OBJECTIONS ARE FILED.

THE WATER RIGHTS LISTED FOLLOWING THIS STATEMENT ARE FILED ON THE SAME FORMERLY DECREED WATER RIGHT. THE SUM OF THE CLAIMED FLOW RATES EXCEEDS THE 80 MINER'S INCHES DECREED IN CASE NO. 1287, RAVALLI COUNTY.
W111147-00, W116706-00.

THE CLAIMED FLOW RATE EXCEEDS 80 MINERS INCHES DECREED IN CASE NO. 1287, RAVALLI COUNTY.

FLOW RATE MAY REQUIRE MODIFICATION BASED ON RESOLUTION OF MAXIMUM ACRES ISSUE.

THE CLAIMED FLOW RATE EXCEEDS THE 17 GPM PER ACRE GUIDELINE AND CANNOT BE CONFIRMED DUE TO LACK OF DATA. THE FLOW RATE EQUALS 384.68 GPM PER ACRE.

USDA AERIAL PHOTOGRAPH NO. 179-156, DATED 08/02/79, APPEARS TO INDICATE 18.00 ACRES IRRIGATED.
A DESCRIPTION OF THESE ACRES IS IN THE CLAIM FILE.

THE RAVALLI COUNTY WATER RESOURCES SURVEY (1958) APPEARS TO INDICATE 11.00 ACRES IRRIGATED.
A DESCRIPTION OF THESE ACRES IS IN THE CLAIM FILE.

THE MAXIMUM COMBINED ACRES FOR THIS GROUP OF SUPPLEMENTAL CLAIMS MAY REQUIRE MODIFICATION PENDING RESOLUTION OF MAXIMUM IRRIGATED ACRES ISSUE.

THE COMBINED CLAIMED FLOW RATE FOR THIS GROUP OF SUPPLEMENTAL RIGHTS IS 865.54 GPM PER ACRE. IT IS QUESTIONABLE WHETHER EACH OF THESE RIGHTS HAVE BEEN

TEMPORARY PRELIMINARY DECREE
SOUTH END SUBBASIN - BITTERROOT RIVER
BASIN 76H
ABSTRACT OF WATER RIGHT CLAIM

WATER*RIGHT*NUMBER*76H*-W-111147-00* (CONTINUED)

REMARKS CONTINUED:

* PUT TO USE. *
* *
* *
****

A BETTER UNDERSTANDING OF YOUR CLAIMED WATER RIGHT CAN BE OBTAINED BY COMPARING YOUR RIGHT WITH OTHER CLAIMS IN THE BASIN. FOR EXAMPLE, COMPARE PRIORITY DATES, FLOW RATES, VOLUMES, OR ACRES IRRIGATED. ALSO, YOUR WATER RIGHT MAY BE SUBJECT TO WATER RIGHTS IN ADJOINING BASINS OR SUBBASINS AS WELL AS BEING SUBJECT TO OTHER RIGHTS ON YOUR SOURCE OF SUPPLY. FINALLY, YOUR WATER RIGHT MAY BE SUBJECT TO INDIAN RESERVED AND FEDERAL RESERVED WATER RIGHTS.

COMPLETE DETAILS REGARDING THE DNRC EXAMINATION RESULTS AND RELATED MATERIALS CAN BE REVIEWED AT THE OFFICE LOCATIONS IDENTIFIED IN THE DOCUMENT ENTITLED "NOTICE OF ENTRY OF TEMPORARY PRELIMINARY DECREE AND NOTICE OF AVAILABILITY."

SEE GENERAL FINDINGS OF FACT AND CONCLUSIONS OF LAW FOR FURTHER EXPLANATION OF YOUR CLAIMED WATER RIGHT. THESE FINDINGS CAN BE FOUND AS INDICATED IN THE DOCUMENT ENTITLED "NOTICE OF ENTRY OF TEMPORARY PRELIMINARY DECREE AND NOTICE OF AVAILABILITY." IF YOU NEED OBJECTION FORMS, OR HAVE QUESTIONS ABOUT WATER COURT PROCEDURES OR CHANGES TO YOUR RIGHT, YOU CAN CONTACT THE WATER COURT BY CALLING 1-800-624-3270 (WITHIN MONTANA ONLY) OR 1-406-586-4364, OR BY WRITING TO P.O. BOX 879, BOZEMAN MT 59771-0879.

04/11/94
PAGE 1,910

TEMPORARY PRELIMINARY DECREE
SOUTH END SUBBASIN - BITTERROOT RIVER
BASIN 76H
ABSTRACT OF WATER RIGHT CLAIM

WATER*RIGHT*NUMBER*76H*-W-111251-00

IMPORTANT NOTICE

YOUR WATER RIGHT AS SHOWN ON THIS ABSTRACT MAY HAVE CHANGES FROM YOUR WATER RIGHT AS CLAIMED OR AMENDED. AN ASTERISK (*) HAS BEEN PLACED NEXT TO EACH ITEM CHANGED BY THE DEPARTMENT OF NATURAL RESOURCES AND CONSERVATION (DNRC) DURING THE EXAMINATION PROCESS. THESE CHANGES ARE AUTHORIZED BY THE MONTANA WATER COURT OR THE WATER RIGHT CLAIM EXAMINATION RULES AS ADOPTED BY THE MONTANA SUPREME COURT.

OBJECTIONS MAY BE FILED ACCORDING TO THE PROCEDURES OUTLINED IN THE DOCUMENT ENTITLED "NOTICE OF ENTRY OF TEMPORARY PRELIMINARY DECREE AND NOTICE OF AVAILABILITY." UNLESS OBJECTED TO OR CALLED IN ON MOTION OF THE MONTANA WATER COURT IN THIS DECREE OR IN THE PRELIMINARY DECREE, THE ELEMENTS OF THIS CLAIMED WATER RIGHT WILL APPEAR IN THE FINAL DECREE AS SHOWN ON THIS ABSTRACT. (SEE SECTION 85-2-233, MONTANA CODE ANNOTATED.)

OWNERS: TIN CUP WATER CO
SR
DARBY MT 59829

* PURPOSE (USE): IRRIGATION
TYPE OF IRRIGATION SYSTEM: SPRINKLER/FLOOD

SOURCE: TIN CUP CREEK
SOURCE TYPE: SURFACE WATER

PRIORITY DATE: AUGUST 20, 1906
TYPE OF HISTORICAL RIGHT: DECREED

* FLOW RATE: NO FLOW RATE HAS BEEN DECREED FOR THIS USE FROM THIS ONSTREAM RESERVOIR.

VOLUME: 1,920.00 AF

CLIMATIC AREA: 3

* MAXIMUM ACRES: 2,939.00

PERIOD OF USE: JULY 01 TO SEPTEMBER 30

POINT OF DIVERSION AND MEANS OF DIVERSION:

	LOT BLK	QTR SEC	SEC	TWP	RGE	COUNTY	MEANS
01		NESESE	01	02N	23W	RAVALLI	DAM

TIN CUP CREEK IS USED AS A NATURAL CARRIER TO CONVEY WATER RELEASED FROM TIN CUP LAKE TO SECONDARY POINTS OF DIVERSION IN THE SWSWSW OF SECTION 16 AND THE SENWNW OF SECTION 21 BOTH IN TWP 03N RGE 21W RAVALLI COUNTY.

DITCH NAME: MCINTOSH-MORELLO LOWLINE DITCH (STORAGE)

DITCH NAME: FORD-HOLLISTER HIGHLINE DITCH (STORAGE)

RESERVOIR:

		QTR SEC	SEC	TWP	RGE	COUNTY
01	ONSTREAM	NESESE	01	02N	23W	RAVALLI

TEMPORARY PRELIMINARY DECREE
SOUTH END SUBBASIN - BITTERROOT RIVER
BASIN 76H
ABSTRACT OF WATER RIGHT CLAIM

WATER RIGHT NUMBER 76H-W-111251-00 (CONTINUED)

RESERVOIR CONTINUED:

RESERVOIR/LAKE NAME: TIN CUP LAKE
CAPACITY: 2600.0 AC-FT DAM HEIGHT: FT SURFACE AREA: ACRES

PLACE OF USE FOR IRRIGATION:

	ACRES	LOT	BLK	QTR SEC	SEC	TWP	RGE	COUNTY
001	315.00			W2	03	03N	21W	RAVALLI
002	98.00			W2E2	03	03N	21W	RAVALLI
003	23.00			SENE	04	03N	21W	RAVALLI
004	35.00			NESE	04	03N	21W	RAVALLI
005	13.00			S2NWSE	04	03N	21W	RAVALLI
006	80.00			S2SE	04	03N	21W	RAVALLI
007	20.00			SESW	04	03N	21W	RAVALLI
008	2.00			SWSW	04	03N	21W	RAVALLI
009	35.00			SENE	08	03N	21W	RAVALLI
010	320.00			E2	09	03N	21W	RAVALLI
011	137.00			NW	09	03N	21W	RAVALLI
012	78.00			E2SW	09	03N	21W	RAVALLI
013	15.00			NWSW	09	03N	21W	RAVALLI
014	155.00			W2W2	10	03N	21W	RAVALLI
015	55.00			W2NW	15	03N	21W	RAVALLI
016	298.00			E2	16	03N	21W	RAVALLI
017	35.00			E2NW	16	03N	21W	RAVALLI
018	40.00			E2NE	21	03N	21W	RAVALLI
019	605.00				22	03N	21W	RAVALLI
020	40.00			SWSE	15	03N	21W	RAVALLI
021	30.00			SESW	15	03N	21W	RAVALLI
022	80.00			S2NW	23	03N	21W	RAVALLI
023	160.00			SW	23	03N	21W	RAVALLI
024	30.00			SWNE	23	03N	21W	RAVALLI
025	20.00			NWSE	23	03N	21W	RAVALLI
026	10.00			SWSE	23	03N	21W	RAVALLI
027	40.00			NWNW	26	03N	21W	RAVALLI
028	10.00			NWNENW	26	03N	21W	RAVALLI
029	160.00			N2N2	27	03N	21W	RAVALLI
TOTAL	2,939.00							

REMARKS:

THE WATER RIGHTS LISTED FOLLOWING THIS STATEMENT ARE MULTIPLE USES OF THE SAME RIGHT. THE USE OF THIS RIGHT FOR SEVERAL PURPOSES DOES NOT INCREASE THE EXTENT OF THE WATER RIGHT, RATHER IT DECREES THE RIGHT TO ALTERNATE AND EXCHANGE THE USE (PURPOSE) OF THE WATER IN ACCORD WITH HISTORICAL PRACTICES. W108846-00, W111251-00.

THE WATER RIGHTS FOLLOWING THIS STATEMENT ARE SUPPLEMENTAL WHICH MEANS THE RIGHTS HAVE OVERLAPPING PLACES OF USE. THE RIGHTS CAN BE COMBINED TO IRRIGATE ONLY OVERLAPPING PARCELS OF THE CLAIMANT'S TOTAL 2,939.00 ACRES. EACH RIGHT IS LIMITED TO THE FLOW RATE AND PLACE OF USE OF THAT INDIVIDUAL RIGHT. THE SUM TOTAL VOLUME OF THESE WATER RIGHTS SHALL NOT EXCEED THE AMOUNT PUT TO HISTORICAL AND BENEFICIAL USE. W108849-00, W111251-00, W111252-00, W111254-00,

TEMPORARY PRELIMINARY DECREE
SOUTH END SUBBASIN - BITTERROOT RIVER
BASIN 76H
ABSTRACT OF WATER RIGHT CLAIM

WATER*RIGHT*NUMBER*76H*-W-111251-00* (CONTINUED)

REMARKS CONTINUED:

W111255-00, W111256-00, W111258-00.

```
**************************************************************************
*  THE FOLLOWING ISSUES WERE IDENTIFIED BY THE DNRC DURING ITS           *
*  EXAMINATION OF THIS WATER RIGHT CLAIM.  THESE ISSUES MAY REMAIN       *
*  UNRESOLVED IF NO OBJECTIONS ARE FILED.                                *
*                                                                        *
*                                                                        *
*                                                                        *
*        USDA AERIAL PHOTOGRAPH NO. 179-78 AND 179-76, DATED             *
*        08/02/79, APPEAR TO INDICATE 1,999.00 ACRES IRRIGATED.          *
*        A DESCRIPTION OF THESE ACRES IS IN THE CLAIM FILE.              *
*                                                                        *
*        THE RAVALLI COUNTY WATER RESOURCES SURVEY (1958)                *
*        APPEARS TO INDICATE 1,692.00 ACRES IRRIGATED.                   *
*        A DESCRIPTION OF THESE ACRES IS IN THE CLAIM FILE.              *
*                                                                        *
*        CASE NO. 4964, RAVALLI COUNTY, DOES NOT SPECIFY A               *
*        PRIORITY DATE FOR THIS RIGHT. A PRIORITY DATE HAS               *
*        BEEN CLAIMED, HOWEVER, THE CLAIMED PRIORITY DATE                *
*        CANNOT BE SUBSTANTIATED.                                        *
*                                                                        *
*        THE MAXIMUM COMBINED ACRES FOR THIS GROUP OF                    *
*        SUPPLEMENTAL CLAIMS MAY REQUIRE MODIFICATION PENDING            *
*        RESOLUTION OF MAXIMUM IRRIGATED ACRES ISSUE.                    *
*                                                                        *
*        VOLUME MAY REQUIRE MODIFICATION BASED ON RESOLUTION             *
*        OF MAXIMUM ACRES ISSUE.                                         *
*                                                                        *
*                                                                        *
**************************************************************************
```

A BETTER UNDERSTANDING OF YOUR CLAIMED WATER RIGHT CAN BE OBTAINED BY COMPARING YOUR RIGHT WITH OTHER CLAIMS IN THE BASIN. FOR EXAMPLE, COMPARE PRIORITY DATES, FLOW RATES, VOLUMES, OR ACRES IRRIGATED. ALSO, YOUR WATER RIGHT MAY BE SUBJECT TO WATER RIGHTS IN ADJOINING BASINS OR SUBBASINS AS WELL AS BEING SUBJECT TO OTHER RIGHTS ON YOUR SOURCE OF SUPPLY. FINALLY, YOUR WATER RIGHT MAY BE SUBJECT TO INDIAN RESERVED AND FEDERAL RESERVED WATER RIGHTS.

COMPLETE DETAILS REGARDING THE DNRC EXAMINATION RESULTS AND RELATED MATERIALS CAN BE REVIEWED AT THE OFFICE LOCATIONS IDENTIFIED IN THE DOCUMENT ENTITLED "NOTICE OF ENTRY OF TEMPORARY PRELIMINARY DECREE AND NOTICE OF AVAILABILITY."

SEE GENERAL FINDINGS OF FACT AND CONCLUSIONS OF LAW FOR FURTHER EXPLANATION OF YOUR CLAIMED WATER RIGHT. THESE FINDINGS CAN BE FOUND AS INDICATED IN THE DOCUMENT ENTITLED "NOTICE OF ENTRY OF TEMPORARY PRELIMINARY DECREE AND NOTICE OF AVAILABILITY." IF YOU NEED OBJECTION FORMS, OR HAVE QUESTIONS ABOUT WATER COURT PROCEDURES OR CHANGES TO YOUR RIGHT, YOU CAN CONTACT THE WATER COURT BY CALLING 1-800-624-3270 (WITHIN MONTANA ONLY) OR 1-406-586-4364, OR BY WRITING TO P.O. BOX 879, BOZEMAN MT 59771-0879.

04/11/94
PAGE 1,913

TEMPORARY PRELIMINARY DECREE
SOUTH END SUBBASIN - BITTERROOT RIVER
BASIN 76H
ABSTRACT OF WATER RIGHT CLAIM

WATER*RIGHT*NUMBER*76H*-W-111252-00

IMPORTANT NOTICE

YOUR WATER RIGHT AS SHOWN ON THIS ABSTRACT MAY HAVE CHANGES FROM YOUR WATER RIGHT AS CLAIMED OR AMENDED. AN ASTERISK (*) HAS BEEN PLACED NEXT TO EACH ITEM CHANGED BY THE DEPARTMENT OF NATURAL RESOURCES AND CONSERVATION (DNRC) DURING THE EXAMINATION PROCESS. THESE CHANGES ARE AUTHORIZED BY THE MONTANA WATER COURT OR THE WATER RIGHT CLAIM EXAMINATION RULES AS ADOPTED BY THE MONTANA SUPREME COURT.

OBJECTIONS MAY BE FILED ACCORDING TO THE PROCEDURES OUTLINED IN THE DOCUMENT ENTITLED "NOTICE OF ENTRY OF TEMPORARY PRELIMINARY DECREE AND NOTICE OF AVAILABILITY." UNLESS OBJECTED TO OR CALLED IN ON MOTION OF THE MONTANA WATER COURT IN THIS DECREE OR IN THE PRELIMINARY DECREE, THE ELEMENTS OF THIS CLAIMED WATER RIGHT WILL APPEAR IN THE FINAL DECREE AS SHOWN ON THIS ABSTRACT. (SEE SECTION 85-2-233, MONTANA CODE ANNOTATED.)

OWNERS: TIN CUP WATER CO
SR
DARBY MT 59829

* PURPOSE (USE): IRRIGATION
TYPE OF IRRIGATION SYSTEM: SPRINKLER/FLOOD

SOURCE: TIN CUP CREEK
SOURCE TYPE: SURFACE WATER

PRIORITY DATE: AUGUST 17, 1931
TYPE OF HISTORICAL RIGHT: DECREED

* FLOW RATE: NO FLOW RATE HAS BEEN DECREED FOR THIS USE FROM THIS ONSTREAM RESERVOIR.

VOLUME: 500.00 AF

CLIMATIC AREA: 3

* MAXIMUM ACRES: 2,939.00

PERIOD OF USE: JULY 01 TO SEPTEMBER 30

POINT OF DIVERSION AND MEANS OF DIVERSION:

	LOT BLK	QTR SEC	SEC	TWP	RGE	COUNTY	MEANS
01		NESESE	01	02N	23W	RAVALLI	DAM

TIN CUP CREEK IS USED AS NATURAL CARRIER TO CONVEY WATER RELEASED FROM TIN CUP LAKE TO SECONDARY POINTS OF DIVERSION IN THE SWSWSW OF SECTION 16 AND THE SENWNW OF SECTION 21 BOTH IN TWP 03N RGE 21W RAVALLI COUNTY.

DITCH NAME: MCINTOSH-MORELLO LOWLINE DITCH (STORAGE)

DITCH NAME: FORD-HOLLISTER HIGHLINE DITCH (STORAGE)

RESERVOIR:

		QTR SEC	SEC	TWP	RGE	COUNTY
01	ONSTREAM	NESESE	01	02N	23W	RAVALLI

TEMPORARY PRELIMINARY DECREE
SOUTH END SUBBASIN - BITTERROOT RIVER
BASIN 76H
ABSTRACT OF WATER RIGHT CLAIM

WATER RIGHT NUMBER 76H - W-111252-00 (CONTINUED)

RESERVOIR CONTINUED:

RESERVOIR/LAKE NAME: TIN CUP LAKE
CAPACITY: 2600.0 AC-FT DAM HEIGHT: FT SURFACE AREA: ACRES

PLACE OF USE FOR IRRIGATION:

	ACRES	LOT	BLK	QTR	SEC	SEC	TWP	RGE	COUNTY
001	315.00			W2	03	03N	21W	RAVALLI	
002	98.00			W2E2	03	03N	21W	RAVALLI	
003	23.00			SENE	04	03N	21W	RAVALLI	
004	35.00			NESE	04	03N	21W	RAVALLI	
005	13.00			S2NWSE	04	03N	21W	RAVALLI	
006	80.00			S2SE	04	03N	21W	RAVALLI	
007	20.00			SESW	04	03N	21W	RAVALLI	
008	2.00			SWSW	04	03N	21W	RAVALLI	
009	35.00			SENE	08	03N	21W	RAVALLI	
010	320.00			E2	09	03N	21W	RAVALLI	
011	137.00			NW	09	03N	21W	RAVALLI	
012	78.00			E2SW	09	03N	21W	RAVALLI	
013	15.00			NWSW	09	03N	21W	RAVALLI	
014	155.00			W2W2	10	03N	21W	RAVALLI	
015	55.00			W2NW	15	03N	21W	RAVALLI	
016	298.00			E2	16	03N	21W	RAVALLI	
017	35.00			E2NW	16	03N	21W	RAVALLI	
018	40.00			E2NE	21	03N	21W	RAVALLI	
019	605.00				22	03N	21W	RAVALLI	
020	40.00			SWSE	15	03N	21W	RAVALLI	
021	30.00			SESW	15	03N	21W	RAVALLI	
022	80.00			S2NW	23	03N	21W	RAVALLI	
023	160.00			SW	23	03N	21W	RAVALLI	
024	30.00			SWNE	23	03N	21W	RAVALLI	
025	20.00			NWSE	23	03N	21W	RAVALLI	
026	10.00			SWSE	23	03N	21W	RAVALLI	
027	40.00			NWNW	26	03N	21W	RAVALLI	
028	10.00			NWNENW	26	03N	21W	RAVALLI	
029	160.00			N2N2	27	03N	21W	RAVALLI	
TOTAL	2,939.00								

REMARKS:

THE WATER RIGHTS LISTED FOLLOWING THIS STATEMENT ARE MULTIPLE USES OF THE SAME RIGHT. THE USE OF THIS RIGHT FOR SEVERAL PURPOSES DOES NOT INCREASE THE EXTENT OF THE WATER RIGHT. RATHER IT DECREES THE RIGHT TO ALTERNATE AND EXCHANGE TWE USE (PURPOSE) OF THE WATER IN ACCORD WITH HISTORICAL PRACTICES.
W108847-00, W111252-00.

THE WATER RIGHTS FOLLOWING THIS STATEMENT ARE SUPPLEMENTAL WHICH MEANS THE RIGHTS HAVE OVERLAPPING PLACES OF USE. THE RIGHTS CAN BE COMBINED TO IRRIGATE ONLY OVERLAPPING PARCELS OF THE CLAIMANT'S TOTAL 2,939.00 ACRES. EACH RIGHT IS LIMITED TO THE FLOW RATE AND PLACE OF USE OF THAT INDIVIDUAL RIGHT. THE SUM TOTAL VOLUME OF THESE WATER RIGHTS SHALL NOT EXCEED THE AMOUNT PUT TO HISTORICAL AND BENEFICIAL USE.
W108849-00, W111251-00, W111252-00, W111254-00,

TEMPORARY PRELIMINARY DECREE
SOUTH END SUBBASIN - BITTERROOT RIVER
BASIN 76H
ABSTRACT OF WATER RIGHT CLAIM

WATER*RIGHT*NUMBER*76H*-W-111252-00* (CONTINUED)

REMARKS CONTINUED:

W111255-00, W111256-00, W111258-00.

****
* THE FOLLOWING ISSUES WERE IDENTIFIED BY THE DNRC DURING ITS *
* EXAMINATION OF THIS WATER RIGHT CLAIM. THESE ISSUES MAY REMAIN *
* UNRESOLVED IF NO OBJECTIONS ARE FILED. *
*
*
*
* USDA AERIAL PHOTOGRAPH NO. 179-76 AND 179-78, DATED *
* 08/02/79, APPEAR TO INDICATE 1,999.00 ACRES IRRIGATED. *
* A DESCRIPTION OF THESE ACRES IS IN THE CLAIM FILE. *
*
* THE RAVALLI COUNTY WATER RESOURCES SURVEY (1958) *
* APPEARS TO INDICATE 1,692.00 ACRES IRRIGATED. *
* A DESCRIPTION OF THESE ACRES IS IN THE CLAIM FILE. *
*
* CASE NO. 4964, RAVALLI COUNTY, DOES NOT SPECIFY A *
* PRIORITY DATE FOR THIS RIGHT. A PRIORITY DATE HAS *
* BEEN CLAIMED, HOWEVER, THE CLAIMED PRIORITY DATE *
* CANNOT BE SUBSTANTIATED. *
*
* THE MAXIMUM COMBINED ACRES FOR THIS GROUP OF *
* SUPPLEMENTAL CLAIMS MAY REQUIRE MODIFICATION PENDING *
* RESOLUTION OF MAXIMUM IRRIGATED ACRES ISSUE. *
*
* VOLUME MAY REQUIRE MODIFICATION BASED ON RESOLUTION *
* OF MAXIMUM ACRES ISSUE. *
*
*
****

A BETTER UNDERSTANDING OF YOUR CLAIMED WATER RIGHT CAN BE OBTAINED BY COMPARING YOUR RIGHT WITH OTHER CLAIMS IN THE BASIN. FOR EXAMPLE, COMPARE PRIORITY DATES, FLOW RATES, VOLUMES, OR ACRES IRRIGATED. ALSO, YOUR WATER RIGHT MAY BE SUBJECT TO WATER RIGHTS IN ADJOINING BASINS OR SUBBASINS AS WELL AS BEING SUBJECT TO OTHER RIGHTS ON YOUR SOURCE OF SUPPLY. FINALLY, YOUR WATER RIGHT MAY BE SUBJECT TO INDIAN RESERVED AND FEDERAL RESERVED WATER RIGHTS.

COMPLETE DETAILS REGARDING THE DNRC EXAMINATION RESULTS AND RELATED MATERIALS CAN BE REVIEWED AT THE OFFICE LOCATIONS IDENTIFIED IN THE DOCUMENT ENTITLED "NOTICE OF ENTRY OF TEMPORARY PRELIMINARY DECREE AND NOTICE OF AVAILABILITY."

SEE GENERAL FINDINGS OF FACT AND CONCLUSIONS OF LAW FOR FURTHER EXPLANATION OF YOUR CLAIMED WATER RIGHT. THESE FINDINGS CAN BE FOUND AS INDICATED IN THE DOCUMENT ENTITLED "NOTICE OF ENTRY OF TEMPORARY PRELIMINARY DECREE AND NOTICE OF AVAILABILITY." IF YOU NEED OBJECTION FORMS, OR HAVE QUESTIONS ABOUT WATER COURT PROCEDURES OR CHANGES TO YOUR RIGHT, YOU CAN CONTACT THE WATER COURT BY CALLING 1-800-624-3270 (WITHIN MONTANA ONLY) OR 1-406-586-4364, OR BY WRITING TO P.O. BOX 879, BOZEMAN MT 59771-0879.

04/11/94
PAGE 1,916

TEMPORARY PRELIMINARY DECREE
SOUTH END SUBBASIN - BITTERROOT RIVER
BASIN 76H
ABSTRACT OF WATER RIGHT CLAIM

WATER RIGHT NUMBER 76H -W-111254-00

IMPORTANT NOTICE

YOUR WATER RIGHT AS SHOWN ON THIS ABSTRACT MAY HAVE CHANGES FROM YOUR WATER RIGHT AS CLAIMED OR AMENDED. AN ASTERISK (*) HAS BEEN PLACED NEXT TO EACH ITEM CHANGED BY THE DEPARTMENT OF NATURAL RESOURCES AND CONSERVATION (DNRC) DURING THE EXAMINATION PROCESS. THESE CHANGES ARE AUTHORIZED BY THE MONTANA WATER COURT OR THE WATER RIGHT CLAIM EXAMINATION RULES AS ADOPTED BY THE MONTANA SUPREME COURT.

OBJECTIONS MAY BE FILED ACCORDING TO THE PROCEDURES OUTLINED IN THE DOCUMENT ENTITLED "NOTICE OF ENTRY OF TEMPORARY PRELIMINARY DECREE AND NOTICE OF AVAILABILITY." UNLESS OBJECTED TO OR CALLED IN ON MOTION OF THE MONTANA WATER COURT IN THIS DECREE OR IN THE PRELIMINARY DECREE, THE ELEMENTS OF THIS CLAIMED WATER RIGHT WILL APPEAR IN THE FINAL DECREE AS SHOWN ON THIS ABSTRACT. (SEE SECTION 85-2-233, MONTANA CODE ANNOTATED.)

OWNERS: TIN CUP WATER CO
SR
DARBY MT 59829

* PURPOSE (USE): IRRIGATION
TYPE OF IRRIGATION SYSTEM: SPRINKLER/FLOOD

SOURCE: TIN CUP CREEK
SOURCE TYPE: SURFACE WATER

PRIORITY DATE: OCTOBER 20, 1889
TYPE OF HISTORICAL RIGHT: DECREED

FLOW RATE: 17.50 CFS

* VOLUME: THE TOTAL VOLUME OF THIS WATER RIGHT SHALL NOT EXCEED THE AMOUNT PUT TO HISTORICAL AND BENEFICIAL USE.

CLIMATIC AREA: 3

* MAXIMUM ACRES: 1,789.00

PERIOD OF USE: APRIL 01 TO OCTOBER 19

POINT OF DIVERSION AND MEANS OF DIVERSION:

	LOT	BLK	QTR SEC	SEC	TWP	RGE	COUNTY	MEANS
01			SWSWSW	16	03N	21W	RAVALLI	HEADGATE

DITCH NAME: MCINTOSH-MORELLO LOWLINE DITCH

PLACE OF USE FOR IRRIGATION:

	ACRES	LOT	BLK	QTR SEC	SEC	TWP	RGE	COUNTY
001	315.00			W2	03	03N	21W	RAVALLI
002	98.00			W2E2	03	03N	21W	RAVALLI
003	23.00			SENE	04	03N	21W	RAVALLI
004	35.00			NESE	04	03N	21W	RAVALLI
005	13.00			S2NWSE	04	03N	21W	RAVALLI
006	80.00			S2SE	04	03N	21W	RAVALLI
007	20.00			SESW	04	03N	21W	RAVALLI
008	2.00			SESWSW	04	03N	21W	RAVALLI
009	35.00			SENE	08	03N	21W	RAVALLI

TEMPORARY PRELIMINARY DECREE
SOUTH END SUBBASIN - BITTERROOT RIVER
BASIN 76H
ABSTRACT OF WATER RIGHT CLAIM

WATER*RIGHT*NUMBER*76H*-W-111254-00* (CONTINUED)

PLACE OF USE CONTINUED:

010	320.00	E2	09	03N	21W	RAVALLI
011	137.00	NW	09	03N	21W	RAVALLI
012	78.00	E2SW	09	03N	21W	RAVALLI
013	15.00	NWSW	09	03N	21W	RAVALLI
014	122.00	W2W2	10	03N	21W	RAVALLI
015	55.00	W2NW	15	03N	21W	RAVALLI
016	298.00	E2	16	03N	21W	RAVALLI
017	35.00	E2NW	16	03N	21W	RAVALLI
018	40.00	E2NE	21	03N	21W	RAVALLI
019	35.00	W2NW	22	03N	21W	RAVALLI
TOTAL	1,789.00					

REMARKS:

THE WATER RIGHTS LISTED FOLLOWING THIS STATEMENT ARE MULTIPLE USES OF THE SAME RIGHT. THE USE OF THIS RIGHT FOR SEVERAL PURPOSES DOES NOT INCREASE THE EXTENT OF THE WATER RIGHT. RATHER IT DECREES THE RIGHT TO ALTERNATE AND EXCHANGE THE USE (PURPOSE) OF THE WATER IN ACCORD WITH HISTORICAL PRACTICES. W108840-00, W111254-00.

THE WATER RIGHTS FOLLOWING THIS STATEMENT ARE SUPPLEMENTAL WHICH MEANS THE RIGHTS HAVE OVERLAPPING PLACES OF USE. THE RIGHTS CAN BE COMBINED TO IRRIGATE ONLY OVERLAPPING PARCELS OF THE CLAIMANT'S TOTAL 2,939.00 ACRES. EACH RIGHT IS LIMITED TO THE FLOW RATE AND PLACE OF USE OF THAT INDIVIDUAL RIGHT. THE SUM TOTAL VOLUME OF THESE WATER RIGHTS SHALL NOT EXCEED THE AMOUNT PUT TO HISTORICAL AND BENEFICIAL USE. W108849-00, W111251-00, W111252-00, W111254-00, W111255-00, W111256-00, W111258-00.

****
* THE FOLLOWING ISSUES WERE IDENTIFIED BY THE DNRC DURING ITS EXAMINATION OF THIS WATER RIGHT CLAIM. THESE ISSUES MAY REMAIN UNRESOLVED IF NO OBJECTIONS ARE FILED. *
*
* THE WATER RIGHTS LISTED FOLLOWING THIS STATEMENT ARE FILED ON THE SAME FORMERLY DECREED WATER RIGHT. THE SUM OF THE CLAIMED FLOW RATES EXCEEDS THE 700.00 MINER'S INCHES DECREED IN CASE NO. 4964, RAVALLI COUNTY. W111254-00, W157896-00, W009781-00, W005106-00, W026941-00. *
*
* USDA AERIAL PHOTOGRAPH NOS. 179-76 AND 179-78, DATED 08/02/79, APPEAR TO INDICATE 1,481.00 ACRES IRRIGATED. A DESCRIPTION OF THESE ACRES IS IN THE CLAIM FILE. *
*
* THE RAVALLI COUNTY WATER RESOURCES SURVEY FIELD NOTES (1957) INDICATE 1,082.00 ACRES WERE IRRIGATED BY THIS DECREED RIGHT. *
*
* THE MAXIMUM COMBINED ACRES FOR THIS GROUP OF SUPPLEMENTAL CLAIMS MAY REQUIRE MODIFICATION PENDING RESOLUTION OF MAXIMUM IRRIGATED ACRES ISSUE. *

TEMPORARY PRELIMINARY DECREE
SOUTH END SUBBASIN - BITTERROOT RIVER
BASIN 76H
ABSTRACT OF WATER RIGHT CLAIM

WATER*RIGHT*NUMBER*76H*-W-111254-00*(CONTINUED)

REMARKS CONTINUED:

*
*
****

A BETTER UNDERSTANDING OF YOUR CLAIMED WATER RIGHT CAN BE OBTAINED BY COMPARING YOUR RIGHT WITH OTHER CLAIMS IN THE BASIN. FOR EXAMPLE, COMPARE PRIORITY DATES, FLOW RATES, VOLUMES, OR ACRES IRRIGATED. ALSO, YOUR WATER RIGHT MAY BE SUBJECT TO WATER RIGHTS IN ADJOINING BASINS OR SUBBASINS AS WELL AS BEING SUBJECT TO OTHER RIGHTS ON YOUR SOURCE OF SUPPLY. FINALLY, YOUR WATER RIGHT MAY BE SUBJECT TO INDIAN RESERVED AND FEDERAL RESERVED WATER RIGHTS.

COMPLETE DETAILS REGARDING THE DNRC EXAMINATION RESULTS AND RELATED MATERIALS CAN BE REVIEWED AT THE OFFICE LOCATIONS IDENTIFIED IN THE DOCUMENT ENTITLED "NOTICE OF ENTRY OF TEMPORARY PRELIMINARY DECREE AND NOTICE OF AVAILABILITY."

SEE GENERAL FINDINGS OF FACT AND CONCLUSIONS OF LAW FOR FURTHER EXPLANATION OF YOUR CLAIMED WATER RIGHT. THESE FINDINGS CAN BE FOUND AS INDICATED IN THE DOCUMENT ENTITLED "NOTICE OF ENTRY OF TEMPORARY PRELIMINARY DECREE AND NOTICE OF AVAILABILITY." IF YOU NEED OBJECTION FORMS, OR HAVE QUESTIONS ABOUT WATER COURT PROCEDURES OR CHANGES TO YOUR RIGHT, YOU CAN CONTACT THE WATER COURT BY CALLING 1-800-624-3270 (WITHIN MONTANA ONLY) OR 1-406-586-4364, OR BY WRITING TO P.O. BOX 879, BOZEMAN MT 59771-0879.

04/11/94
PAGE 1,919

TEMPORARY PRELIMINARY DECREE
SOUTH END SUBBASIN - BITTERROOT RIVER
BASIN 76H
ABSTRACT OF WATER RIGHT CLAIM

WATER*RIGHT*NUMBER*76H*-W-111255-00

IMPORTANT NOTICE

YOUR WATER RIGHT AS SHOWN ON THIS ABSTRACT MAY HAVE CHANGES FROM YOUR WATER RIGHT AS CLAIMED OR AMENDED. AN ASTERISK (*) HAS BEEN PLACED NEXT TO EACH ITEM CHANGED BY THE DEPARTMENT OF NATURAL RESOURCES AND CONSERVATION (DNRC) DURING THE EXAMINATION PROCESS. THESE CHANGES ARE AUTHORIZED BY THE MONTANA WATER COURT OR THE WATER RIGHT CLAIM EXAMINATION RULES AS ADOPTED BY THE MONTANA SUPREME COURT.

OBJECTIONS MAY BE FILED ACCORDING TO THE PROCEDURES OUTLINED IN THE DOCUMENT ENTITLED "NOTICE OF ENTRY OF TEMPORARY PRELIMINARY DECREE AND NOTICE OF AVAILABILITY." UNLESS OBJECTED TO OR CALLED IN ON MOTION OF THE MONTANA WATER COURT IN THIS DECREE OR IN THE PRELIMINARY DECREE, THE ELEMENTS OF THIS CLAIMED WATER RIGHT WILL APPEAR IN THE FINAL DECREE AS SHOWN ON THIS ABSTRACT. (SEE SECTION 85-2-233, MONTANA CODE ANNOTATED.)

OWNERS: TIN CUP WATER CO
SR
DARBY MT 59829

* PURPOSE (USE): IRRIGATION
TYPE OF IRRIGATION SYSTEM: SPRINKLER/FLOOD

SOURCE: TIN CUP CREEK
SOURCE TYPE: SURFACE WATER

PRIORITY DATE: OCTOBER 20, 1889
TYPE OF HISTORICAL RIGHT: DECREED

FLOW RATE: 2.50 CFS

* VOLUME: THE TOTAL VOLUME OF THIS WATER RIGHT SHALL NOT EXCEED THE AMOUNT PUT TO HISTORICAL AND BENEFICIAL USE.

CLIMATIC AREA: 3

* MAXIMUM ACRES: 1,789.00

PERIOD OF USE: APRIL 01 TO OCTOBER 19

POINT OF DIVERSION AND MEANS OF DIVERSION:

	LOT	BLK	QTR SEC	SEC	TWP	RGE	COUNTY	MEANS
01			SWSWSW	16	03N	21W	RAVALLI	HEADGATE

DITCH NAME: MCINTOSH-MORELLO LOWLINE DITCH

PLACE OF USE FOR IRRIGATION:

	ACRES	LOT	BLK	QTR SEC	SEC	TWP	RGE	COUNTY
001	315.00			W2	03	03N	21W	RAVALLI
002	98.00			W2E2	03	03N	21W	RAVALLI
003	23.00			SENE	04	03N	21W	RAVALLI
004	35.00			NESE	04	03N	21W	RAVALLI
005	13.00			S2NWSE	04	03N	21W	RAVALLI
006	90.00			S2SE	04	03N	21W	RAVALLI
007	20.00			SESW	04	03N	21W	RAVALLI
008	2.00			SESWSW	04	03N	21W	RAVALLI
009	35.00			SENE	08	03N	21W	RAVALLI

TEMPORARY PRELIMINARY DECREE
SOUTH END SUBBASIN - BITTERROOT RIVER
BASIN 76H
ABSTRACT OF WATER RIGHT CLAIM

WATER RIGHT NUMBER 76H-W-111255-00 (CONTINUED)

PLACE OF USE CONTINUED:

010	320.00	E2	09	03N	21W	RAVALLI
011	137.00	NW	09	03N	21W	RAVALLI
012	78.00	E2SW	09	03N	21W	RAVALLI
013	15.00	NWSW	09	03N	21W	RAVALLI
014	155.00	W2W2	10	03N	21W	RAVALLI
015	55.00	W2NW	15	03N	21W	RAVALLI
016	298.00	E2	16	03N	21W	RAVALLI
017	35.00	E2NW	16	03N	21W	RAVALLI
018	40.00	E2NE	21	03N	21W	RAVALLI
019	35.00	W2NW	22	03N	21W	RAVALLI
TOTAL	1,789.00					

REMARKS:

THE WATER RIGHTS LISTED FOLLOWING THIS STATEMENT ARE MULTIPLE USES OF THE SAME RIGHT. THE USE OF THIS RIGHT FOR SEVERAL PURPOSES DOES NOT INCREASE THE EXTENT OF THE WATER RIGHT. RATHER IT DECREES THE RIGHT TO ALTERNATE AND EXCHANGE THE USE (PURPOSE) OF THE WATER IN ACCORD WITH HISTORICAL PRACTICES. W108841-00, W111255-00.

THE WATER RIGHTS FOLLOWING THIS STATEMENT ARE SUPPLEMENTAL WHICH MEANS THE RIGHTS HAVE OVERLAPPING PLACES OF USE. THE RIGHTS CAN BE COMBINED TO IRRIGATE ONLY OVERLAPPING PARCELS OF THE CLAIMANT'S TOTAL 2,939.00 ACRES. EACH RIGHT IS LIMITED TO THE FLOW RATE AND PLACE OF USE OF THAT INDIVIDUAL RIGHT. THE SUM TOTAL VOLUME OF THESE WATER RIGHTS SHALL NOT EXCEED THE AMOUNT PUT TO HISTORICAL AND BENEFICIAL USE. W108849-00, W111251-00, W111252-00, W111254-00, W111255-00, W111256-00, W111258-00.

****
* THE FOLLOWING ISSUES WERE IDENTIFIED BY THE DNRC DURING ITS EXAMINATION OF THIS WATER RIGHT CLAIM. THESE ISSUES MAY REMAIN UNRESOLVED IF NO OBJECTIONS ARE FILED. *
*
* THE WATER RIGHTS LISTED FOLLOWING THIS STATEMENT ARE FILED ON THE SAME FORMERLY DECREED WATER RIGHT, THE SUM OF THE CLAIMED FLOW RATES EXCEEDS THE 100.00 MINER'S INCHES DECREED IN CASE NO. 4964, RAVALLI COUNTY. W111255-00, W010163-00, W020028-00.
*
* USDA AERIAL PHOTOGRAPH NOS. 179-76 AND 179-78, DATED 08/02/79, APPEAR TO INDICATE 1,481.00 ACRES IRRIGATED. A DESCRIPTION OF THESE ACRES IS IN THE CLAIM FILE.
*
* THE RAVALLI COUNTY WATER RESOURCES SURVEY FIELD NOTES (1957) INDICATE 1,082.00 ACRES WERE IRRIGATED BY THIS DECREED RIGHT.
*
* THE MAXIMUM COMBINED ACRES FOR THIS GROUP OF SUPPLEMENTAL CLAIMS MAY REQUIRE MODIFICATION PENDING RESOLUTION OF MAXIMUM IRRIGATED ACRES ISSUE.
*
****

TEMPORARY PRELIMINARY DECREE
SOUTH END SUBBASIN - BITTERROOT RIVER
BASIN 76H
ABSTRACT OF WATER RIGHT CLAIM

WATER*RIGHT*NUMBER*76H*-W-111255-00* (CONTINUED)

A BETTER UNDERSTANDING OF YOUR CLAIMED WATER RIGHT CAN BE OBTAINED BY COMPARING YOUR RIGHT WITH OTHER CLAIMS IN THE BASIN. FOR EXAMPLE, COMPARE PRIORITY DATES, FLOW RATES, VOLUMES, OR ACRES IRRIGATED. ALSO, YOUR WATER RIGHT MAY BE SUBJECT TO WATER RIGHTS IN ADJOINING BASINS OR SUBBASINS AS WELL AS BEING SUBJECT TO OTHER RIGHTS ON YOUR SOURCE OF SUPPLY. FINALLY, YOUR WATER RIGHT MAY BE SUBJECT TO INDIAN RESERVED AND FEDERAL RESERVED WATER RIGHTS.

COMPLETE DETAILS REGARDING THE DNRC EXAMINATION RESULTS AND RELATED MATERIALS CAN BE REVIEWED AT THE OFFICE LOCATIONS IDENTIFIED IN THE DOCUMENT ENTITLED "NOTICE OF ENTRY OF TEMPORARY PRELIMINARY DECREE AND NOTICE OF AVAILABILITY."

SEE GENERAL FINDINGS OF FACT AND CONCLUSIONS OF LAW FOR FURTHER EXPLANATION OF YOUR CLAIMED WATER RIGHT. THESE FINDINGS CAN BE FOUND AS INDICATED IN THE DOCUMENT ENTITLED "NOTICE OF ENTRY OF TEMPORARY PRELIMINARY DECREE AND NOTICE OF AVAILABILITY." IF YOU NEED OBJECTION FORMS, OR HAVE QUESTIONS ABOUT WATER COURT PROCEDURES OR CHANGES TO YOUR RIGHT, YOU CAN CONTACT THE WATER COURT BY CALLING 1-800-624-3270 (WITHIN MONTANA ONLY) OR 1-406-586-4364, OR BY WRITING TO P.O. BOX 879, BOZEMAN MT 59771-0879.

TEMPORARY PRELIMINARY DECREE
SOUTH END SUBBASIN - BITTERROOT RIVER
BASIN 76H
ABSTRACT OF WATER RIGHT CLAIM

WATER*RIGHT*NUMBER*76H*-W-111256-00

IMPORTANT NOTICE

YOUR WATER RIGHT AS SHOWN ON THIS ABSTRACT MAY HAVE CHANGES FROM YOUR WATER RIGHT AS CLAIMED OR AMENDED. AN ASTERISK (*) HAS BEEN PLACED NEXT TO EACH ITEM CHANGED BY THE DEPARTMENT OF NATURAL RESOURCES AND CONSERVATION (DNRC) DURING THE EXAMINATION PROCESS. THESE CHANGES ARE AUTHORIZED BY THE MONTANA WATER COURT OR THE WATER RIGHT CLAIM EXAMINATION RULES AS ADOPTED BY THE MONTANA SUPREME COURT.

OBJECTIONS MAY BE FILED ACCORDING TO THE PROCEDURES OUTLINED IN THE DOCUMENT ENTITLED "NOTICE OF ENTRY OF TEMPORARY PRELIMINARY DECREE AND NOTICE OF AVAILABILITY." UNLESS OBJECTED TO OR CALLED IN ON MOTION OF THE MONTANA WATER COURT IN THIS DECREE OR IN THE PRELIMINARY DECREE, THE ELEMENTS OF THIS CLAIMED WATER RIGHT WILL APPEAR IN THE FINAL DECREE AS SHOWN ON THIS ABSTRACT. (SEE SECTION 85-2-233, MONTANA CODE ANNOTATED.)

OWNERS: TIN CUP WATER CO
SR
DARBY MT 59829

* PURPOSE (USE): IRRIGATION
TYPE OF IRRIGATION SYSTEM: SPRINKLER/FLOOD

SOURCE: TIN CUP CREEK
SOURCE TYPE: SURFACE WATER

PRIORITY DATE: JUNE 01, 1914
TYPE OF HISTORICAL RIGHT: DECREED

FLOW RATE: 9.00 CFS

* VOLUME: THE TOTAL VOLUME OF THIS WATER RIGHT SHALL NOT EXCEED THE AMOUNT PUT TO HISTORICAL AND BENEFICIAL USE.

CLIMATIC AREA: 3

* MAXIMUM ACRES: 1,789.00

PERIOD OF USE: APRIL 01 TO OCTOBER 19

POINT OF DIVERSION AND MEANS OF DIVERSION:

	LOT	BLK	QTR SEC	SEC	TWP	RGE	COUNTY	MEANS
01			SWSWSW	16	03N	21W	RAVALLI	HEADGATE

DITCH NAME: MCINTOSH-MORELLO LOWLINE DITCH

PLACE OF USE FOR IRRIGATION:

	ACRES	LOT	BLK	QTR SEC	SEC	TWP	RGE	COUNTY
001	315.00			W2	03	03N	21W	RAVALLI
002	98.00			W2E2	03	03N	21W	RAVALLI
003	23.00			SENE	04	03N	21W	RAVALLI
004	35.00			NESE	04	03N	21W	RAVALLI
005	13.00			S2NWSE	04	03N	21W	RAVALLI
006	80.00			S2SE	04	03N	21W	RAVALLI
007	20.00			SESW	04	03N	21W	RAVALLI
008	2.00			SESWSW	04	03N	21W	RAVALLI
009	35.00			SENE	08	03N	21W	RAVALLI

TEMPORARY PRELIMINARY DECREE
SOUTH END SUBBASIN - BITTERROOT RIVER
BASIN 76H
ABSTRACT OF WATER RIGHT CLAIM

WATER RIGHT NUMBER 76H-W-111256-00 (CONTINUED)

PLACE OF USE CONTINUED:

010	320.00	E2	09	03N	21W	RAVALLI
011	137.00	NW	09	03N	21W	RAVALLI
012	78.00	E2SW	09	03N	21W	RAVALLI
013	15.00	NWSW	09	03N	21W	RAVALLI
014	155.00	W2W2	10	03N	21W	RAVALLI
015	55.00	W2NW	15	03N	21W	RAVALLI
016	298.00	E2	16	03N	21W	RAVALLI
017	35.00	E2NW	16	03N	21W	RAVALLI
018	40.00	E2NE	21	03N	21W	RAVALLI
019	35.00	W2NW	22	03N	21W	RAVALLI
TOTAL	1,789.00					

REMARKS:

THE WATER RIGHTS LISTED FOLLOWING THIS STATEMENT ARE MULTIPLE USES OF THE SAME RIGHT. THE USE OF THIS RIGHT FOR SEVERAL PURPOSES DOES NOT INCREASE THE EXTENT OF THE WATER RIGHT. RATHER IT DECREES THE RIGHT TO ALTERNATE AND EXCHANGE THE USE (PURPOSE) OF THE WATER IN ACCORD WITH HISTORICAL PRACTICES. W108842-00, W111256-00.

THE WATER RIGHTS FOLLOWING THIS STATEMENT ARE SUPPLEMENTAL WHICH MEANS THE RIGHTS HAVE OVERLAPPING PLACES OF USE. THE RIGHTS CAN BE COMBINED TO IRRIGATE ONLY OVERLAPPING PARCELS OF THE CLAIMANT'S TOTAL 2,939.00 ACRES. EACH RIGHT IS LIMITED TO THE FLOW RATE AND PLACE OF USE OF THAT INDIVIDUAL RIGHT. THE SUM TOTAL VOLUME OF THESE WATER RIGHTS SHALL NOT EXCEED THE AMOUNT PUT TO HISTORICAL AND BENEFICIAL USE. W108849-00, W111251-00, W111252-00, W111254-00, W111255-00, W111256-00, W111258-00.

****
* THE FOLLOWING ISSUES WERE IDENTIFIED BY THE DNRC DURING ITS EXAMINATION OF THIS WATER RIGHT CLAIM. THESE ISSUES MAY REMAIN UNRESOLVED IF NO OBJECTIONS ARE FILED.
*
* THE WATER RIGHTS LISTED FOLLOWING THIS STATEMENT ARE FILED ON THE SAME FORMERLY DECREED WATER RIGHT. THE SUM OF THE CLAIMED FLOW RATES EXCEEDS THE 360.00 MINER'S INCHES DECREED IN CASE NO. 4964, RAVALLI COUNTY. W003889-00, W003890-00, W004073-00, W004074-00, W005307-00, W005308-00, W111256-00.
*
* USDA AERIAL PHOTOGRAPH NOS. 179-76 AND 179-78, DATED 08/02/79, APPEAR TO INDICATE 1,481.00 ACRES IRRIGATED. A DESCRIPTION OF THESE ACRES IS IN THE CLAIM FILE.
*
* THE RAVALLI COUNTY WATER RESOURCES SURVEY FIELD NOTES (1957) INDICATE 1,082.00 ACRES WERE IRRIGATED BY THIS DECREED RIGHT.
*
* THE MAXIMUM COMBINED ACRES FOR THIS GROUP OF SUPPLEMENTAL CLAIMS MAY REQUIRE MODIFICATION PENDING RESOLUTION OF MAXIMUM IRRIGATED ACRES ISSUE.

TEMPORARY PRELIMINARY DECREE
SOUTH END SUBBASIN - BITTERROOT RIVER
BASIN 76H
ABSTRACT OF WATER RIGHT CLAIM

WATER*RIGHT*NUMBER*76H*-W-111256-00* (CONTINUED)

REMARKS CONTINUED:

*
*
****

A BETTER UNDERSTANDING OF YOUR CLAIMED WATER RIGHT CAN BE OBTAINED BY COMPARING YOUR RIGHT WITH OTHER CLAIMS IN THE BASIN. FOR EXAMPLE, COMPARE PRIORITY DATES, FLOW RATES, VOLUMES, OR ACRES IRRIGATED. ALSO, YOUR WATER RIGHT MAY BE SUBJECT TO WATER RIGHTS IN ADJOINING BASINS OR SUBBASINS AS WELL AS BEING SUBJECT TO OTHER RIGHTS ON YOUR SOURCE OF SUPPLY. FINALLY, YOUR WATER RIGHT MAY BE SUBJECT TO INDIAN RESERVED AND FEDERAL RESERVED WATER RIGHTS.

COMPLETE DETAILS REGARDING THE DNRC EXAMINATION RESULTS AND RELATED MATERIALS CAN BE REVIEWED AT THE OFFICE LOCATIONS IDENTIFIED IN THE DOCUMENT ENTITLED "NOTICE OF ENTRY OF TEMPORARY PRELIMINARY DECREE AND NOTICE OF AVAILABILITY."

SEE GENERAL FINDINGS OF FACT AND CONCLUSIONS OF LAW FOR FURTHER EXPLANATION OF YOUR CLAIMED WATER RIGHT. THESE FINDINGS CAN BE FOUND AS INDICATED IN THE DOCUMENT ENTITLED "NOTICE OF ENTRY OF TEMPORARY PRELIMINARY DECREE AND NOTICE OF AVAILABILITY." IF YOU NEED OBJECTION FORMS, OR HAVE QUESTIONS ABOUT WATER COURT PROCEDURES OR CHANGES TO YOUR RIGHT, YOU CAN CONTACT THE WATER COURT BY CALLING 1-800-624-3270 (WITHIN MONTANA ONLY) OR 1-406-586-4364, OR BY WRITING TO P.O. BOX 879, BOZEMAN MT 59771-0879.

04/11/94
PAGE 1,925

TEMPORARY PRELIMINARY DECREE
SOUTH END SUBBASIN - BITTERROOT RIVER
BASIN 76H
ABSTRACT OF WATER RIGHT CLAIM

WATER RIGHT NUMBER 76H -0-111257-00

***** THIS WATER RIGHT CLAIM HAS BEEN TERMINATED *****

OWNERS: TIN CUP WATER CO
SR
DARBY MT 59829

PURPOSE (USE): IRRIGATION

SOURCE: TIN CUP CREEK

PRIORITY DATE:

FLOW RATE:

VOLUME:

MAXIMUM ACRES:

PERIOD OF USE:

POINT OF DIVERSION AND MEANS OF DIVERSION:

	LOT	BLK	QTR	SEC	SEC	TWP	RGE	COUNTY	MEANS
01			SWSWSW	16	03N	21W		RAVALLI	HEADGATE

PLACE OF USE FOR IRRIGATION:

REMARKS:

THIS CLAIM WAS WITHDRAWN FROM THE ADJUDICATION PROCESS AT THE REQUEST OF THE CLAIMANT ON 05/02/91.

****
* THE DNRC EXAMINATION OF THIS CLAIM MAY NOT HAVE BEEN COMPLETED *
* AS THE CLAIMANT WITHDREW THE CLAIM. *
****

OBJECTIONS MAY BE FILED ACCORDING TO THE PROCEDURES OUTLINED IN THE DOCUMENT ENTITLED "NOTICE OF ENTRY OF TEMPORARY PRELIMINARY DECREE AND NOTICE OF AVAILABILITY." UNLESS OBJECTED TO OR CALLED IN ON MOTION OF THE MONTANA WATER COURT IN THIS DECREE OR IN THE PRELIMINARY DECREE, THE ELEMENTS OF THIS CLAIMED WATER RIGHT WILL APPEAR IN THE FINAL DECREE AS SHOWN ON THIS ABSTRACT. (SEE SECTION 85-2-233, MONTANA CODE ANNOTATED.)

SEE GENERAL FINDINGS OF FACT AND CONCLUSIONS OF LAW FOR FURTHER EXPLANATION OF YOUR CLAIMED WATER RIGHT. THESE FINDINGS CAN BE FOUND AS INDICATED IN THE DOCUMENT ENTITLED "NOTICE OF ENTRY OF TEMPORARY PRELIMINARY DECREE AND NOTICE OF AVAILABILITY." IF YOU NEED OBJECTION FORMS, OR HAVE QUESTIONS ABOUT WATER COURT PROCEDURES OR CHANGES TO YOUR RIGHT, YOU CAN CONTACT THE WATER COURT BY CALLING 1-800-624-3270 (WITHIN MONTANA ONLY) OR 1-406-586-4364, OR BY WRITING TO P.O. BOX 879, BOZEMAN MT 59771-0879.

TEMPORARY PRELIMINARY DECREE
SOUTH END SUBBASIN - BITTERROOT RIVER
BASIN 76H
ABSTRACT OF WATER RIGHT CLAIM

WATER*RIGHT*NUMBER*76H*-W-111258-00

IMPORTANT NOTICE

YOUR WATER RIGHT AS SHOWN ON THIS ABSTRACT MAY HAVE CHANGES FROM YOUR WATER RIGHT AS CLAIMED OR AMENDED. AN ASTERISK (*) HAS BEEN PLACED NEXT TO EACH ITEM CHANGED BY THE DEPARTMENT OF NATURAL RESOURCES AND CONSERVATION (DNRC) DURING THE EXAMINATION PROCESS. THESE CHANGES ARE AUTHORIZED BY THE MONTANA WATER COURT OR THE WATER RIGHT CLAIM EXAMINATION RULES AS ADOPTED BY THE MONTANA SUPREME COURT.

OBJECTIONS MAY BE FILED ACCORDING TO THE PROCEDURES OUTLINED IN THE DOCUMENT ENTITLED "NOTICE OF ENTRY OF TEMPORARY PRELIMINARY DECREE AND NOTICE OF AVAILABILITY." UNLESS OBJECTED TO OR CALLED IN ON MOTION OF THE MONTANA WATER COURT IN THIS DECREE OR IN THE PRELIMINARY DECREE, THE ELEMENTS OF THIS CLAIMED WATER RIGHT WILL APPEAR IN THE FINAL DECREE AS SHOWN ON THIS ABSTRACT. (SEE SECTION 85-2-233, MONTANA CODE ANNOTATED.)

OWNERS: TIN CUP WATER CO
SR
DARBY MT 59829

* PURPOSE (USE): IRRIGATION
TYPE OF IRRIGATION SYSTEM: SPRINKLER/FLOOD

SOURCE: TIN CUP CREEK
SOURCE TYPE: SURFACE WATER

PRIORITY DATE: JUNE 01, 1908
TYPE OF HISTORICAL RIGHT: DECREED

FLOW RATE: 5.00 CFS

* VOLUME: THE TOTAL VOLUME OF THIS WATER RIGHT SHALL NOT EXCEED THE AMOUNT PUT TO HISTORICAL AND BENEFICIAL USE.

CLIMATIC AREA: 3

* MAXIMUM ACRES: 1,789.00

PERIOD OF USE: APRIL 01 TO OCTOBER 19

* POINT OF DIVERSION AND MEANS OF DIVERSION:

	LOT	BLK	QTR SEC	SEC	TWP	RGE	COUNTY	MEANS
01			SWSWSW	16	03N	21W	RAVALLI	HEADGATE

DITCH NAME: MCINTOSH-MORELLO LOWLINE DITCH

PLACE OF USE FOR IRRIGATION:

	ACRES	LOT	BLK	QTR SEC	SEC	TWP	RGE	COUNTY
001	315.00			W2	03	03N	21W	RAVALLI
002	98.00			W2E2	03	03N	21W	RAVALLI
003	25.00			SENE	04	03N	21W	RAVALLI
004	35.00			NESE	04	03N	21W	RAVALLI
005	15.00			S2NWSE	04	03N	21W	RAVALLI
006	80.00			S2SE	04	03N	21W	RAVALLI
007	20.00			SESW	04	03N	21W	RAVALLI
008	2.00			SESWSW	04	03N	21W	RAVALLI
009	35.00			SENE	08	03N	21W	RAVALLI

TEMPORARY PRELIMINARY DECREE
SOUTH END SUBBASIN - BITTERROOT RIVER
BASIN 76H
ABSTRACT OF WATER RIGHT CLAIM

WATER RIGHT NUMBER 76H -W-111258-00 (CONTINUED)

PLACE OF USE CONTINUED:

010	320.00		E2	09	03N	21W	RAVALLI
011	137.00		NW	09	03N	21W	RAVALLI
012	78.00		E2SW	09	03N	21W	RAVALLI
013	15.00		NWSW	09	03N	21W	RAVALLI
014	155.00		W2W2	10	03N	21W	RAVALLI
015	55.00		W2NW	15	03N	21W	RAVALLI
016	298.00		E2	16	03N	21W	RAVALLI
017	32.00		E2NW	16	03N	21W	RAVALLI
018	40.00		E2NE	21	03N	21W	RAVALLI
019	35.00		W2NW	22	03N	21W	RAVALLI
TOTAL	1,789.00						

REMARKS:

THE WATER RIGHTS LISTED FOLLOWING THIS STATEMENT ARE MULTIPLE USES OF THE SAME RIGHT. THE USE OF THIS RIGHT FOR SEVERAL PURPOSES DOES NOT INCREASE THE EXTENT OF THE WATER RIGHT. RATHER IT DECREES THE RIGHT TO ALTERNATE AND EXCHANGE THE USE (PURPOSE) OF THE WATER IN ACCORD WITH HISTORICAL PRACTICES. W108844-00, W111258-00.

THE WATER RIGHTS FOLLOWING THIS STATEMENT ARE SUPPLEMENTAL WHICH MEANS THE RIGHTS HAVE OVERLAPPING PLACES OF USE. THE RIGHTS CAN BE COMBINED TO IRRIGATE ONLY OVERLAPPING PARCELS OF THE CLAIMANT'S TOTAL 2,939.00 ACRES. EACH RIGHT IS LIMITED TO THE FLOW RATE AND PLACE OF USE OF THAT INDIVIDUAL RIGHT. THE SUM TOTAL VOLUME OF THESE WATER RIGHTS SHALL NOT EXCEED THE AMOUNT PUT TO HISTORICAL AND BENEFICIAL USE. W108849-00, W111251-00, W111252-00, W111254-00, W111255-00, W111256-00, W111258-00.

****
* THE FOLLOWING ISSUES WERE IDENTIFIED BY THE DNRC DURING ITS EXAMINATION OF THIS WATER RIGHT CLAIM. THESE ISSUES MAY REMAIN UNRESOLVED IF NO OBJECTIONS ARE FILED.
*
* USDA AERIAL PHOTOGRAPH NOS. 179-76 AND 179-78, DATED 08/02/79, APPEAR TO INDICATE 1,481.00 ACRES IRRIGATED. A DESCRIPTION OF THESE ACRES IS IN THE CLAIM FILE.
*
* THE RAVALLI COUNTY WATER RESOURCES SURVEY FIELD NOTES (1957) INDICATE 1,082.00 ACRES WERE IRRIGATED BY THIS DECREED RIGHT.
*
* THE MAXIMUM COMBINED ACRES FOR THIS GROUP OF SUPPLEMENTAL CLAIMS MAY REQUIRE MODIFICATION PENDING RESOLUTION OF MAXIMUM IRRIGATED ACRES ISSUE.
****

TEMPORARY PRELIMINARY DECREE
SOUTH END SUBBASIN - BITTERROOT RIVER
BASIN 76H
ABSTRACT OF WATER RIGHT CLAIM

WATER*RIGHT*NUMBER*76H*-W-111258-00* (CONTINUED)

A BETTER UNDERSTANDING OF YOUR CLAIMED WATER RIGHT CAN BE OBTAINED BY COMPARING YOUR RIGHT WITH OTHER CLAIMS IN THE BASIN. FOR EXAMPLE, COMPARE PRIORITY DATES, FLOW RATES, VOLUMES, OR ACRES IRRIGATED. ALSO, YOUR WATER RIGHT MAY BE SUBJECT TO WATER RIGHTS IN ADJOINING BASINS OR SUBBASINS AS WELL AS BEING SUBJECT TO OTHER RIGHTS ON YOUR SOURCE OF SUPPLY. FINALLY, YOUR WATER RIGHT MAY BE SUBJECT TO INDIAN RESERVED AND FEDERAL RESERVED WATER RIGHTS.

COMPLETE DETAILS REGARDING THE DNRC EXAMINATION RESULTS AND RELATED MATERIALS CAN BE REVIEWED AT THE OFFICE LOCATIONS IDENTIFIED IN THE DOCUMENT ENTITLED "NOTICE OF ENTRY OF TEMPORARY PRELIMINARY DECREE AND NOTICE OF AVAILABILITY."

SEE GENERAL FINDINGS OF FACT AND CONCLUSIONS OF LAW FOR FURTHER EXPLANATION OF YOUR CLAIMED WATER RIGHT. THESE FINDINGS CAN BE FOUND AS INDICATED IN THE DOCUMENT ENTITLED "NOTICE OF ENTRY OF TEMPORARY PRELIMINARY DECREE AND NOTICE OF AVAILABILITY." IF YOU NEED OBJECTION FORMS, OR HAVE QUESTIONS ABOUT WATER COURT PROCEDURES OR CHANGES TO YOUR RIGHT, YOU CAN CONTACT THE WATER COURT BY CALLING 1-800-624-3270 (WITHIN MONTANA ONLY) OR 1-406-586-4364, OR BY WRITING TO P.O. BOX 879, BOZEMAN MT 59771-0879.

TEMPORARY PRELIMINARY DECREE
SOUTH END SUBBASIN - BITTERROOT RIVER
BASIN 76H
ABSTRACT OF WATER RIGHT CLAIM

WATER*RIGHT*NUMBER*76H*-W-111262-00

IMPORTANT NOTICE

YOUR WATER RIGHT AS SHOWN ON THIS ABSTRACT MAY HAVE CHANGES FROM YOUR WATER RIGHT AS CLAIMED OR AMENDED. AN ASTERISK (*) HAS BEEN PLACED NEXT TO EACH ITEM CHANGED BY THE DEPARTMENT OF NATURAL RESOURCES AND CONSERVATION (DNRC) DURING THE EXAMINATION PROCESS. THESE CHANGES ARE AUTHORIZED BY THE MONTANA WATER COURT OR THE WATER RIGHT CLAIM EXAMINATION RULES AS ADOPTED BY THE MONTANA SUPREME COURT.

OBJECTIONS MAY BE FILED ACCORDING TO THE PROCEDURES OUTLINED IN THE DOCUMENT ENTITLED "NOTICE OF ENTRY OF TEMPORARY PRELIMINARY DECREE AND NOTICE OF AVAILABILITY." UNLESS OBJECTED TO OR CALLED IN ON MOTION OF THE MONTANA WATER COURT IN THIS DECREE OR IN THE PRELIMINARY DECREE, THE ELEMENTS OF THIS CLAIMED WATER RIGHT WILL APPEAR IN THE FINAL DECREE AS SHOWN ON THIS ABSTRACT. (SEE SECTION 85-2-233, MONTANA CODE ANNOTATED.)

OWNERS: MC LEAN RICHARD W
818 HONEY HOUSE LN
CORVALLIS MT 59828

PURPOSE (USE): STOCK

* SOURCE: SPRING, TRIB OF BITTERROOT RIVER, EAST FORK
SOURCE TYPE: SURFACE WATER

* PRIORITY DATE: AUGUST 24, 1945
TYPE OF HISTORICAL RIGHT: USE

* FLOW RATE: NO FLOW RATE HAS BEEN DECREED BECAUSE THIS USE CONSISTS OF STOCK DRINKING DIRECTLY FROM THE SOURCE, OR FROM A DITCH SYSTEM.

* VOLUME: THIS WATER RIGHT INCLUDES THE AMOUNT OF WATER CONSUMPTIVELY USED FOR STOCK WATERING PURPOSES AT THE RATE OF 30 GALLONS PER DAY PER ANIMAL UNIT. ANIMAL UNITS SHALL BE BASED ON REASONABLE CARRYING CAPACITY AND HISTORICAL USE OF THE AREA SERVICED BY THIS WATER SOURCE.

PERIOD OF USE: JANUARY 01 TO DECEMBER 31

POINT OF DIVERSION AND MEANS OF DIVERSION:

	LOT	BLK	QTR	SEC	SEC	TWP	RGE	COUNTY	MEANS
01			SWNENE	21		02N	20W	RAVALLI	DIRECT FROM SOURCE

* PLACE OF USE FOR STOCK:

	ACRES	LOT	BLK	QTR	SEC	SEC	TWP	RGE	COUNTY
001				SWNENE	21		02N	20W	RAVALLI

REMARKS:

NOTICE OF WATER RIGHT TRANSFER RECEIVED 12/10/90.

TEMPORARY PRELIMINARY DECREE
SOUTH END SUBBASIN - BITTERROOT RIVER
BASIN 76H
ABSTRACT OF WATER RIGHT CLAIM

WATER*RIGHT*NUMBER*76H*-W-111262-00* (CONTINUED)

REMARKS CONTINUED:

```
**************************************************************************
*  THE FOLLOWING ISSUES WERE IDENTIFIED BY THE DNRC DURING ITS           *
*  EXAMINATION OF THIS WATER RIGHT CLAIM.  THESE ISSUES MAY REMAIN       *
*  UNRESOLVED IF NO OBJECTIONS ARE FILED.                                *
*                                                                        *
*                                                                        *
*                                                                        *
*       AS OF 06/19/89, THE RAVALLI COUNTY RECORDS SHOW THE              *
*       PLACE OF USE IS OWNED BY FIRST NATIONAL BANK OF                  *
*       MISSOULA.                                                        *
*                                                                        *
*                                                                        *
**************************************************************************
```

A BETTER UNDERSTANDING OF YOUR CLAIMED WATER RIGHT CAN BE OBTAINED BY COMPARING YOUR RIGHT WITH OTHER CLAIMS IN THE BASIN. FOR EXAMPLE, COMPARE PRIORITY DATES, FLOW RATES, VOLUMES, OR ACRES IRRIGATED. ALSO, YOUR WATER RIGHT MAY BE SUBJECT TO WATER RIGHTS IN ADJOINING BASINS OR SUBBASINS AS WELL AS BEING SUBJECT TO OTHER RIGHTS ON YOUR SOURCE OF SUPPLY. FINALLY, YOUR WATER RIGHT MAY BE SUBJECT TO INDIAN RESERVED AND FEDERAL RESERVED WATER RIGHTS.

COMPLETE DETAILS REGARDING THE DNRC EXAMINATION RESULTS AND RELATED MATERIALS CAN BE REVIEWED AT THE OFFICE LOCATIONS IDENTIFIED IN THE DOCUMENT ENTITLED "NOTICE OF ENTRY OF TEMPORARY PRELIMINARY DECREE AND NOTICE OF AVAILABILITY."

SEE GENERAL FINDINGS OF FACT AND CONCLUSIONS OF LAW FOR FURTHER EXPLANATION OF YOUR CLAIMED WATER RIGHT. THESE FINDINGS CAN BE FOUND AS INDICATED IN THE DOCUMENT ENTITLED "NOTICE OF ENTRY OF TEMPORARY PRELIMINARY DECREE AND NOTICE OF AVAILABILITY." IF YOU NEED OBJECTION FORMS, OR HAVE QUESTIONS ABOUT WATER COURT PROCEDURES OR CHANGES TO YOUR RIGHT, YOU CAN CONTACT THE WATER COURT BY CALLING 1-800-624-3270 (WITHIN MONTANA ONLY) OR 1-406-586-4364, OR BY WRITING TO P.O. BOX 879, BOZEMAN MT 59771-0879.

TEMPORARY PRELIMINARY DECREE
SOUTH END SUBBASIN - BITTERROOT RIVER
BASIN 76H
ABSTRACT OF WATER RIGHT CLAIM

WATER*RIGHT*NUMBER*76H*-W-111263-00

IMPORTANT NOTICE

YOUR WATER RIGHT AS SHOWN ON THIS ABSTRACT MAY HAVE CHANGES FROM YOUR WATER RIGHT AS CLAIMED OR AMENDED. AN ASTERISK (*) HAS BEEN PLACED NEXT TO EACH ITEM CHANGED BY THE DEPARTMENT OF NATURAL RESOURCES AND CONSERVATION (DNRC) DURING THE EXAMINATION PROCESS. THESE CHANGES ARE AUTHORIZED BY THE MONTANA WATER COURT OR THE WATER RIGHT CLAIM EXAMINATION RULES AS ADOPTED BY THE MONTANA SUPREME COURT.

OBJECTIONS MAY BE FILED ACCORDING TO THE PROCEDURES OUTLINED IN THE DOCUMENT ENTITLED "NOTICE OF ENTRY OF TEMPORARY PRELIMINARY DECREE AND NOTICE OF AVAILABILITY." UNLESS OBJECTED TO OR CALLED IN ON MOTION OF THE MONTANA WATER COURT IN THIS DECREE OR IN THE PRELIMINARY DECREE, THE ELEMENTS OF THIS CLAIMED WATER RIGHT WILL APPEAR IN THE FINAL DECREE AS SHOWN ON THIS ABSTRACT. (SEE SECTION 85-2-233, MONTANA CODE ANNOTATED.)

OWNERS: MC LEAN RICHARD W
818 HONEY HOUSE LN
CORVALLIS MT 59828

PURPOSE (USE): STOCK

* SOURCE: SPRING, TRIB OF BITTERROOT RIVER, EAST FORK
SOURCE TYPE: SURFACE WATER

PRIORITY DATE: AUGUST 24, 1945
TYPE OF HISTORICAL RIGHT: USE

* FLOW RATE: NO FLOW RATE HAS BEEN DECREED BECAUSE THIS USE CONSISTS OF STOCK DRINKING DIRECTLY FROM THE SOURCE, OR FROM A DITCH SYSTEM.

* VOLUME: THIS WATER RIGHT INCLUDES THE AMOUNT OF WATER CONSUMPTIVELY USED FOR STOCK WATERING PURPOSES AT THE RATE OF 30 GALLONS PER DAY PER ANIMAL UNIT. ANIMAL UNITS SHALL BE BASED ON REASONABLE CARRYING CAPACITY AND HISTORICAL USE OF THE AREA SERVICED BY THIS WATER SOURCE.

PERIOD OF USE: JANUARY 01 TO DECEMBER 31

POINT OF DIVERSION AND MEANS OF DIVERSION:

	LOT	BLK	QTR SEC	SEC	TWP	RGE	COUNTY	MEANS
01			SENENW	21	02N	20W	RAVALLI	DIRECT FROM SOURCE

* PLACE OF USE FOR STOCK:

ACRES	LOT	BLK	QTR SEC	SEC	TWP	RGE	COUNTY
001			SENENW	21	02N	20W	RAVALLI

REMARKS:

NOTICE OF WATER RIGHT TRANSFER RECEIVED 12/10/90.

TEMPORARY PRELIMINARY DECREE
SOUTH END SUBBASIN - BITTERROOT RIVER
BASIN 76H
ABSTRACT OF WATER RIGHT CLAIM

WATER*RIGHT*NUMBER*76H*-W-111263-00*(CONTINUED)

REMARKS CONTINUED:

```
**************************************************************************
*  THE FOLLOWING ISSUES WERE IDENTIFIED BY THE DNRC DURING ITS           *
*  EXAMINATION OF THIS WATER RIGHT CLAIM.  THESE ISSUES MAY REMAIN       *
*  UNRESOLVED IF NO OBJECTIONS ARE FILED.                                *
*                                                                        *
*                                                                        *
*                                                                        *
*       AS OF 06/19/89, THE RAVALLI COUNTY RECORDS SHOW THE              *
*       PLACE OF USE IS OWNED BY BILL L. AND BOB L. WALKER.              *
*                                                                        *
*                                                                        *
**************************************************************************
```

A BETTER UNDERSTANDING OF YOUR CLAIMED WATER RIGHT CAN BE OBTAINED BY COMPARING YOUR RIGHT WITH OTHER CLAIMS IN THE BASIN. FOR EXAMPLE, COMPARE PRIORITY DATES, FLOW RATES, VOLUMES, OR ACRES IRRIGATED. ALSO, YOUR WATER RIGHT MAY BE SUBJECT TO WATER RIGHTS IN ADJOINING BASINS OR SUBBASINS AS WELL AS BEING SUBJECT TO OTHER RIGHTS ON YOUR SOURCE OF SUPPLY. FINALLY, YOUR WATER RIGHT MAY BE SUBJECT TO INDIAN RESERVED AND FEDERAL RESERVED WATER RIGHTS.

COMPLETE DETAILS REGARDING THE DNRC EXAMINATION RESULTS AND RELATED MATERIALS CAN BE REVIEWED AT THE OFFICE LOCATIONS IDENTIFIED IN THE DOCUMENT ENTITLED "NOTICE OF ENTRY OF TEMPORARY PRELIMINARY DECREE AND NOTICE OF AVAILABILITY."

SEE GENERAL FINDINGS OF FACT AND CONCLUSIONS OF LAW FOR FURTHER EXPLANATION OF YOUR CLAIMED WATER RIGHT. THESE FINDINGS CAN BE FOUND AS INDICATED IN THE DOCUMENT ENTITLED "NOTICE OF ENTRY OF TEMPORARY PRELIMINARY DECREE AND NOTICE OF AVAILABILITY." IF YOU NEED OBJECTION FORMS, OR HAVE QUESTIONS ABOUT WATER COURT PROCEDURES OR CHANGES TO YOUR RIGHT, YOU CAN CONTACT THE WATER COURT BY CALLING 1-800-624-3270 (WITHIN MONTANA ONLY) OR 1-406-586-4364, OR BY WRITING TO P.O. BOX 879, BOZEMAN MT 59771-0879.

04/11/94
PAGE 1,933

TEMPORARY PRELIMINARY DECREE
SOUTH END SUBBASIN - BITTERROOT RIVER
BASIN 76H
ABSTRACT OF WATER RIGHT CLAIM

WATER*RIGHT*NUMBER*76H*-W-111264-00

IMPORTANT NOTICE

YOUR WATER RIGHT AS SHOWN ON THIS ABSTRACT MAY HAVE CHANGES FROM YOUR WATER RIGHT AS CLAIMED OR AMENDED. AN ASTERISK (*) HAS BEEN PLACED NEXT TO EACH ITEM CHANGED BY THE DEPARTMENT OF NATURAL RESOURCES AND CONSERVATION (DNRC) DURING THE EXAMINATION PROCESS. THESE CHANGES ARE AUTHORIZED BY THE MONTANA WATER COURT OR THE WATER RIGHT CLAIM EXAMINATION RULES AS ADOPTED BY THE MONTANA SUPREME COURT.

OBJECTIONS MAY BE FILED ACCORDING TO THE PROCEDURES OUTLINED IN THE DOCUMENT ENTITLED "NOTICE OF ENTRY OF TEMPORARY PRELIMINARY DECREE AND NOTICE OF AVAILABILITY." UNLESS OBJECTED TO OR CALLED IN ON MOTION OF THE MONTANA WATER COURT IN THIS DECREE OR IN THE PRELIMINARY DECREE, THE ELEMENTS OF THIS CLAIMED WATER RIGHT WILL APPEAR IN THE FINAL DECREE AS SHOWN ON THIS ABSTRACT. (SEE SECTION 85-2-233, MONTANA CODE ANNOTATED.)

OWNERS: CAMPBELL WILLIAM J
PO BOX 461
LOLO MT 59847

CAMPBELL WANLYN M
PO BOX 461
LOLO MT 59847

PURPOSE (USE): STOCK

* SOURCE: SPRING, TRIB OF BITTERROOT RIVER, EAST FORK
SOURCE TYPE: SURFACE WATER

PRIORITY DATE: AUGUST 24, 1945
TYPE OF HISTORICAL RIGHT: USE

* FLOW RATE: NO FLOW RATE HAS BEEN DECREED BECAUSE THIS USE CONSISTS OF STOCK DRINKING DIRECTLY FROM THE SOURCE, OR FROM A DITCH SYSTEM.

* VOLUME: THIS WATER RIGHT INCLUDES THE AMOUNT OF WATER CONSUMPTIVELY USED FOR STOCK WATERING PURPOSES AT THE RATE OF 30 GALLONS PER DAY PER ANIMAL UNIT. ANIMAL UNITS SHALL BE BASED ON REASONABLE CARRYING CAPACITY AND HISTORICAL USE OF THE AREA SERVICED BY THIS WATER SOURCE.

PERIOD OF USE: JANUARY 01 TO DECEMBER 31

POINT OF DIVERSION AND MEANS OF DIVERSION:

	LOT	BLK	QTR SEC	SEC	TWP	RGE	COUNTY	MEANS
01			NENWNW	21	02N	20W	RAVALLI	DIRECT FROM SOURCE

* PLACE OF USE FOR STOCK:

	ACRES	LOT	BLK	QTR SEC	SEC	TWP	RGE	COUNTY
001				NENWNW	21	02N	20W	RAVALLI

REMARKS:

TEMPORARY PRELIMINARY DECREE
SOUTH END SUBBASIN - BITTERROOT RIVER
BASIN 76H
ABSTRACT OF WATER RIGHT CLAIM

WATER*RIGHT*NUMBER*76H*-W-111264-00* (CONTINUED)

REMARKS CONTINUED:

NOTICE OF WATER RIGHT TRANSFER RECEIVED 04/28/87.
NOTICE OF WATER RIGHT TRANSFER RECEIVED 05/19/88.

****
* THE DNRC EXAMINATION OF THIS CLAIM FOUND NO SIGNIFICANT FACTS, *
* DATA, OR ISSUES TO REPORT TO THE WATER COURT. *
****

A BETTER UNDERSTANDING OF YOUR CLAIMED WATER RIGHT CAN BE OBTAINED BY COMPARING YOUR RIGHT WITH OTHER CLAIMS IN THE BASIN. FOR EXAMPLE, COMPARE PRIORITY DATES, FLOW RATES, VOLUMES, OR ACRES IRRIGATED. ALSO, YOUR WATER RIGHT MAY BE SUBJECT TO WATER RIGHTS IN ADJOINING BASINS OR SUBBASINS AS WELL AS BEING SUBJECT TO OTHER RIGHTS ON YOUR SOURCE OF SUPPLY. FINALLY, YOUR WATER RIGHT MAY BE SUBJECT TO INDIAN RESERVED AND FEDERAL RESERVED WATER RIGHTS.

COMPLETE DETAILS REGARDING THE DNRC EXAMINATION RESULTS AND RELATED MATERIALS CAN BE REVIEWED AT THE OFFICE LOCATIONS IDENTIFIED IN THE DOCUMENT ENTITLED "NOTICE OF ENTRY OF TEMPORARY PRELIMINARY DECREE AND NOTICE OF AVAILABILITY."

SEE GENERAL FINDINGS OF FACT AND CONCLUSIONS OF LAW FOR FURTHER EXPLANATION OF YOUR CLAIMED WATER RIGHT. THESE FINDINGS CAN BE FOUND AS INDICATED IN THE DOCUMENT ENTITLED "NOTICE OF ENTRY OF TEMPORARY PRELIMINARY DECREE AND NOTICE OF AVAILABILITY." IF YOU NEED OBJECTION FORMS, OR HAVE QUESTIONS ABOUT WATER COURT PROCEDURES OR CHANGES TO YOUR RIGHT, YOU CAN CONTACT THE WATER COURT BY CALLING 1-800-624-3270 (WITHIN MONTANA ONLY) OR 1-406-586-4364, OR BY WRITING TO P.O. BOX 879, BOZEMAN MT 59771-0879.

TEMPORARY PRELIMINARY DECREE
SOUTH END SUBBASIN - BITTERROOT RIVER
BASIN 76H
ABSTRACT OF WATER RIGHT CLAIM

WATER*RIGHT*NUMBER*76H*-W-111328-00

IMPORTANT NOTICE

YOUR WATER RIGHT AS SHOWN ON THIS ABSTRACT MAY HAVE CHANGES FROM YOUR WATER RIGHT AS CLAIMED OR AMENDED. AN ASTERISK (*) HAS BEEN PLACED NEXT TO EACH ITEM CHANGED BY THE DEPARTMENT OF NATURAL RESOURCES AND CONSERVATION (DNRC) DURING THE EXAMINATION PROCESS. THESE CHANGES ARE AUTHORIZED BY THE MONTANA WATER COURT OR THE WATER RIGHT CLAIM EXAMINATION RULES AS ADOPTED BY THE MONTANA SUPREME COURT.

OBJECTIONS MAY BE FILED ACCORDING TO THE PROCEDURES OUTLINED IN THE DOCUMENT ENTITLED "NOTICE OF ENTRY OF TEMPORARY PRELIMINARY DECREE AND NOTICE OF AVAILABILITY." UNLESS OBJECTED TO OR CALLED IN ON MOTION OF THE MONTANA WATER COURT IN THIS DECREE OR IN THE PRELIMINARY DECREE, THE ELEMENTS OF THIS CLAIMED WATER RIGHT WILL APPEAR IN THE FINAL DECREE AS SHOWN ON THIS ABSTRACT. (SEE SECTION 85-2-233, MONTANA CODE ANNOTATED.)

OWNERS: HENDERSON IDA T
PO BOX 442
DARBY MT 59829

PURPOSE (USE): IRRIGATION
TYPE OF IRRIGATION SYSTEM: FLOOD

SOURCE: TIN CUP CREEK
SOURCE TYPE: SURFACE WATER

PRIORITY DATE: APRIL 01, 1884
TYPE OF HISTORICAL RIGHT: DECREED

FLOW RATE: 1.95 GPM (.04 CFS)

* VOLUME: THE TOTAL VOLUME OF THIS WATER RIGHT SHALL NOT EXCEED THE AMOUNT PUT TO HISTORICAL AND BENEFICIAL USE.

CLIMATIC AREA: 3

MAXIMUM ACRES: 1.00

PERIOD OF USE: APRIL 15 TO OCTOBER 31

POINT OF DIVERSION AND MEANS OF DIVERSION:

	LOT	BLK	QTR SEC	SEC	TWP	RGE	COUNTY	MEANS
01			SWNESW	22	03N	21W	RAVALLI	HEADGATE

MCQUIRK GULCH IS USED AS A NATURAL CARRIER TO CONVEY WATER DIVERTED FROM TIN CUP CREEK TO A SECONDARY POINT OF DIVERSION IN THE SESENE SEC 15 TWP 03N RGE 21W RAVALLI COUNTY.

DITCH NAME: MILL DITCH

PLACE OF USE FOR IRRIGATION:

	ACRES	LOT	BLK	QTR SEC	SEC	TWP	RGE	COUNTY
001	1.00			SESESE	10	03N	21W	RAVALLI
TOTAL	1.00							

TEMPORARY PRELIMINARY DECREE
SOUTH END SUBBASIN - BITTERROOT RIVER
BASIN 76H
ABSTRACT OF WATER RIGHT CLAIM

WATER*RIGHT*NUMBER*76H*-W-111328-00* (CONTINUED)

REMARKS CONTINUED:

****
* THE DNRC EXAMINATION OF THIS CLAIM FOUND NO SIGNIFICANT FACTS, *
* DATA, OR ISSUES TO REPORT TO THE WATER COURT. *
****

A BETTER UNDERSTANDING OF YOUR CLAIMED WATER RIGHT CAN BE OBTAINED BY COMPARING YOUR RIGHT WITH OTHER CLAIMS IN THE BASIN. FOR EXAMPLE, COMPARE PRIORITY DATES, FLOW RATES, VOLUMES, OR ACRES IRRIGATED. ALSO, YOUR WATER RIGHT MAY BE SUBJECT TO WATER RIGHTS IN ADJOINING BASINS OR SUBBASINS AS WELL AS BEING SUBJECT TO OTHER RIGHTS ON YOUR SOURCE OF SUPPLY. FINALLY, YOUR WATER RIGHT MAY BE SUBJECT TO INDIAN RESERVED AND FEDERAL RESERVED WATER RIGHTS.

COMPLETE DETAILS REGARDING THE DNRC EXAMINATION RESULTS AND RELATED MATERIALS CAN BE REVIEWED AT THE OFFICE LOCATIONS IDENTIFIED IN THE DOCUMENT ENTITLED "NOTICE OF ENTRY OF TEMPORARY PRELIMINARY DECREE AND NOTICE OF AVAILABILITY."

SEE GENERAL FINDINGS OF FACT AND CONCLUSIONS OF LAW FOR FURTHER EXPLANATION OF YOUR CLAIMED WATER RIGHT. THESE FINDINGS CAN BE FOUND AS INDICATED IN THE DOCUMENT ENTITLED "NOTICE OF ENTRY OF TEMPORARY PRELIMINARY DECREE AND NOTICE OF AVAILABILITY." IF YOU NEED OBJECTION FORMS, OR HAVE QUESTIONS ABOUT WATER COURT PROCEDURES OR CHANGES TO YOUR RIGHT, YOU CAN CONTACT THE WATER COURT BY CALLING 1-800-624-3270 (WITHIN MONTANA ONLY) OR 1-406-586-4364, OR BY WRITING TO P.O. BOX 879, BOZEMAN MT 59771-0879.

TEMPORARY PRELIMINARY DECREE
SOUTH END SUBBASIN - BITTERROOT RIVER
BASIN 76H
ABSTRACT OF WATER RIGHT CLAIM

WATER*RIGHT*NUMBER*76H*-W-112590-00

IMPORTANT NOTICE

YOUR WATER RIGHT AS SHOWN ON THIS ABSTRACT MAY HAVE CHANGES FROM YOUR WATER RIGHT AS CLAIMED OR AMENDED. AN ASTERISK (*) HAS BEEN PLACED NEXT TO EACH ITEM CHANGED BY THE DEPARTMENT OF NATURAL RESOURCES AND CONSERVATION (DNRC) DURING THE EXAMINATION PROCESS. THESE CHANGES ARE AUTHORIZED BY THE MONTANA WATER COURT OR THE WATER RIGHT CLAIM EXAMINATION RULES AS ADOPTED BY THE MONTANA SUPREME COURT.

OBJECTIONS MAY BE FILED ACCORDING TO THE PROCEDURES OUTLINED IN THE DOCUMENT ENTITLED "NOTICE OF ENTRY OF TEMPORARY PRELIMINARY DECREE AND NOTICE OF AVAILABILITY." UNLESS OBJECTED TO OR CALLED IN ON MOTION OF THE MONTANA WATER COURT IN THIS DECREE OR IN THE PRELIMINARY DECREE, THE ELEMENTS OF THIS CLAIMED WATER RIGHT WILL APPEAR IN THE FINAL DECREE AS SHOWN ON THIS ABSTRACT. (SEE SECTION 85-2-233, MONTANA CODE ANNOTATED.)

OWNERS: BERGREN GLADYS N
2824 HWY 93
DARBY MT 59829

BERGREN RUSSELL J
2824 HWY 93
DARBY MT 59829

PURPOSE (USE): STOCK

* SOURCE: WASTE & SEEPAGE, TRIB OF BITTERROOT RIVER
SOURCE TYPE: SURFACE WATER

PRIORITY DATE: MAY 20, 1964
TYPE OF HISTORICAL RIGHT: FILED

* FLOW RATE: NO FLOW RATE HAS BEEN DECREED BECAUSE THIS USE CONSISTS OF STOCK DRINKING DIRECTLY FROM THE SOURCE, OR FROM A DITCH SYSTEM.

* VOLUME: THIS WATER RIGHT INCLUDES THE AMOUNT OF WATER CONSUMPTIVELY USED FOR STOCK WATERING PURPOSES AT THE RATE OF 30 GALLONS PER DAY PER ANIMAL UNIT. ANIMAL UNITS SHALL BE BASED ON REASONABLE CARRYING CAPACITY AND HISTORICAL USE OF THE AREA SERVICED BY THIS WATER SOURCE.

PERIOD OF USE: JANUARY 01 TO DECEMBER 31

* POINT OF DIVERSION AND MEANS OF DIVERSION:

	LOT	BLK	QTR	SEC	SEC	TWP	RGE	COUNTY	MEANS
01			SENENW	35	04N	21W	RAVALLI		DITCH

DITCH NAME: MENDENHALL DITCH

* PLACE OF USE FOR STOCK:

	ACRES	LOT	BLK	QTR	SEC	SEC	TWP	RGE	COUNTY
001				W2SE	26	04N	21W	RAVALLI	
002	(GOVT)	2		NWNE	35	04N	21W	RAVALLI	

W R **** AYETOT CC: SYDAP1P

TEMPORARY PRELIMINARY DECREE
SOUTH END SUBBASIN - BITTERROOT RIVER
BASIN 76H
ABSTRACT OF WATER RIGHT CLAIM

WATER*RIGHT*NUMBER*76H*-W-112590-00*(CONTINUED)

REMARKS CONTINUED:

****
* THE DNRC EXAMINATION OF THIS CLAIM FOUND NO SIGNIFICANT FACTS, *
* DATA, OR ISSUES TO REPORT TO THE WATER COURT. *
****

A BETTER UNDERSTANDING OF YOUR CLAIMED WATER RIGHT CAN BE OBTAINED BY COMPARING YOUR RIGHT WITH OTHER CLAIMS IN THE BASIN. FOR EXAMPLE, COMPARE PRIORITY DATES, FLOW RATES, VOLUMES, OR ACRES IRRIGATED. ALSO, YOUR WATER RIGHT MAY BE SUBJECT TO WATER RIGHTS IN ADJOINING BASINS OR SUBBASINS AS WELL AS BEING SUBJECT TO OTHER RIGHTS ON YOUR SOURCE OF SUPPLY. FINALLY, YOUR WATER RIGHT MAY BE SUBJECT TO INDIAN RESERVED AND FEDERAL RESERVED WATER RIGHTS.

COMPLETE DETAILS REGARDING THE DNRC EXAMINATION RESULTS AND RELATED MATERIALS CAN BE REVIEWED AT THE OFFICE LOCATIONS IDENTIFIED IN THE DOCUMENT ENTITLED "NOTICE OF ENTRY OF TEMPORARY PRELIMINARY DECREE AND NOTICE OF AVAILABILITY."

SEE GENERAL FINDINGS OF FACT AND CONCLUSIONS OF LAW FOR FURTHER EXPLANATION OF YOUR CLAIMED WATER RIGHT. THESE FINDINGS CAN BE FOUND AS INDICATED IN THE DOCUMENT ENTITLED "NOTICE OF ENTRY OF TEMPORARY PRELIMINARY DECREE AND NOTICE OF AVAILABILITY." IF YOU NEED OBJECTION FORMS, OR HAVE QUESTIONS ABOUT WATER COURT PROCEDURES OR CHANGES TO YOUR RIGHT, YOU CAN CONTACT THE WATER COURT BY CALLING 1-800-624-3270 (WITHIN MONTANA ONLY) OR 1-406-586-4364, OR BY WRITING TO P.O. BOX 879, BOZEMAN MT 59771-0879.

TEMPORARY PRELIMINARY DECREE
SOUTH END SUBBASIN - BITTERROOT RIVER
BASIN 76H
ABSTRACT OF WATER RIGHT CLAIM

WATER*RIGHT*NUMBER*76H*-W-112591-00

IMPORTANT NOTICE

YOUR WATER RIGHT AS SHOWN ON THIS ABSTRACT MAY HAVE CHANGES FROM YOUR WATER RIGHT AS CLAIMED OR AMENDED. AN ASTERISK (*) HAS BEEN PLACED NEXT TO EACH ITEM CHANGED BY THE DEPARTMENT OF NATURAL RESOURCES AND CONSERVATION (DNRC) DURING THE EXAMINATION PROCESS. THESE CHANGES ARE AUTHORIZED BY THE MONTANA WATER COURT OR THE WATER RIGHT CLAIM EXAMINATION RULES AS ADOPTED BY THE MONTANA SUPREME COURT.

OBJECTIONS MAY BE FILED ACCORDING TO THE PROCEDURES OUTLINED IN THE DOCUMENT ENTITLED "NOTICE OF ENTRY OF TEMPORARY PRELIMINARY DECREE AND NOTICE OF AVAILABILITY." UNLESS OBJECTED TO OR CALLED IN ON MOTION OF THE MONTANA WATER COURT IN THIS DECREE OR IN THE PRELIMINARY DECREE, THE ELEMENTS OF THIS CLAIMED WATER RIGHT WILL APPEAR IN THE FINAL DECREE AS SHOWN ON THIS ABSTRACT. (SEE SECTION 85-2-233, MONTANA CODE ANNOTATED.)

OWNERS: BERGREN RUSSELL J
2824 HWY 93
DARBY MT 59829

BERGREN GLADYS N
2824 HWY 93
DARBY MT 59829

PURPOSE (USE): IRRIGATION
TYPE OF IRRIGATION SYSTEM: SPRINKLER

* SOURCE: WASTE & SEEPAGE, TRIB OF BITTERROOT RIVER
SOURCE TYPE: SURFACE WATER

PRIORITY DATE: MAY 07, 1935
TYPE OF HISTORICAL RIGHT: FILED

FLOW RATE: 1.25 CFS

* VOLUME: THE TOTAL VOLUME OF THIS WATER RIGHT SHALL NOT EXCEED THE AMOUNT PUT TO HISTORICAL AND BENEFICIAL USE.

CLIMATIC AREA: 3

PRIMARILY A DIRECT FLOW IRRIGATION SYSTEM; VOLUME NOT DECREED.

MAXIMUM ACRES: 44.00

PERIOD OF USE: APRIL 15 TO OCTOBER 19

* POINT OF DIVERSION AND MEANS OF DIVERSION:

	LOT BLK	QTR SEC	SEC	TWP	RGE	COUNTY	MEANS
01		SENENW	35	04N	21W	RAVALLI	DITCH

DITCH NAME: MENDENHALL DITCH

RESERVOIR:

		QTR SEC	SEC	TWP	RGE	COUNTY
01	OFFSTREAM	NESWSE	26	04N	21W	RAVALLI

CAPACITY: .4 AC-FT DAM HEIGHT: FT SURFACE AREA: .11 ACRES

04/11/94
PAGE 1,940

TEMPORARY PRELIMINARY DECREE
SOUTH END SUBBASIN - BITTERROOT RIVER
BASIN 76H
ABSTRACT OF WATER RIGHT CLAIM

WATER*RIGHT*NUMBER*76H*-W-112591-00*(CONTINUED)

RESERVOIR CONTINUED:

SEE THE RESERVOIR WORKSHEET IN THE CLAIM FILE FOR ADDITIONAL RESERVOIR DATA.

THE CAPACITY, DAM HEIGHT, AND SURFACE AREA HAVE BEEN ESTIMATED BY THE DNRC.

* PLACE OF USE FOR IRRIGATION:

	ACRES		LOT	BLK	QTR SEC	SEC	TWP	RGE	COUNTY
001	12.00				NWSE	26	04N	21W	RAVALLI
002	24.00				SWSE	26	04N	21W	RAVALLI
003	8.00	(GOVT)	2		NWNE	35	04N	21W	RAVALLI
TOTAL	44.00								

****
* THE FOLLOWING ISSUES WERE IDENTIFIED BY THE DNRC DURING ITS EXAMINATION OF THIS WATER RIGHT CLAIM. THESE ISSUES MAY REMAIN UNRESOLVED IF NO OBJECTIONS ARE FILED. *
*
* THE RESERVOIR IS NOT SHOWN IN THE RAVALLI COUNTY WATER RESOURCES SURVEY (1958). IT APPEARS TO HAVE BEEN BUILT AFTER THE ORIGINAL APPROPRIATION AND MAY INDICATE AN EXPANSION OF THE RIGHT. *
****

A BETTER UNDERSTANDING OF YOUR CLAIMED WATER RIGHT CAN BE OBTAINED BY COMPARING YOUR RIGHT WITH OTHER CLAIMS IN THE BASIN. FOR EXAMPLE, COMPARE PRIORITY DATES, FLOW RATES, VOLUMES, OR ACRES IRRIGATED. ALSO, YOUR WATER RIGHT MAY BE SUBJECT TO WATER RIGHTS IN ADJOINING BASINS OR SUBBASINS AS WELL AS BEING SUBJECT TO OTHER RIGHTS ON YOUR SOURCE OF SUPPLY. FINALLY, YOUR WATER RIGHT MAY BE SUBJECT TO INDIAN RESERVED AND FEDERAL RESERVED WATER RIGHTS.

COMPLETE DETAILS REGARDING THE DNRC EXAMINATION RESULTS AND RELATED MATERIALS CAN BE REVIEWED AT THE OFFICE LOCATIONS IDENTIFIED IN THE DOCUMENT ENTITLED "NOTICE OF ENTRY OF TEMPORARY PRELIMINARY DECREE AND NOTICE OF AVAILABILITY."

SEE GENERAL FINDINGS OF FACT AND CONCLUSIONS OF LAW FOR FURTHER EXPLANATION OF YOUR CLAIMED WATER RIGHT. THESE FINDINGS CAN BE FOUND AS INDICATED IN THE DOCUMENT ENTITLED "NOTICE OF ENTRY OF TEMPORARY PRELIMINARY DECREE AND NOTICE OF AVAILABILITY." IF YOU NEED OBJECTION FORMS, OR HAVE QUESTIONS ABOUT WATER COURT PROCEDURES OR CHANGES TO YOUR RIGHT, YOU CAN CONTACT THE WATER COURT BY CALLING 1-800-624-3270 (WITHIN MONTANA ONLY) OR 1-406-586-4364, OR BY WRITING TO P.O. BOX 879, BOZEMAN MT 59771-0879.

04/11/94
PAGE 1,941

TEMPORARY PRELIMINARY DECREE
SOUTH END SUBBASIN - BITTERROOT RIVER
BASIN 76H
ABSTRACT OF WATER RIGHT CLAIM

WATER*RIGHT*NUMBER*76H*-W-112596-00

IMPORTANT NOTICE

YOUR WATER RIGHT AS SHOWN ON THIS ABSTRACT MAY HAVE CHANGES FROM YOUR WATER RIGHT AS CLAIMED OR AMENDED. AN ASTERISK (*) HAS BEEN PLACED NEXT TO EACH ITEM CHANGED BY THE DEPARTMENT OF NATURAL RESOURCES AND CONSERVATION (DNRC) DURING THE EXAMINATION PROCESS. THESE CHANGES ARE AUTHORIZED BY THE MONTANA WATER COURT OR THE WATER RIGHT CLAIM EXAMINATION RULES AS ADOPTED BY THE MONTANA SUPREME COURT.

OBJECTIONS MAY BE FILED ACCORDING TO THE PROCEDURES OUTLINED IN THE DOCUMENT ENTITLED "NOTICE OF ENTRY OF TEMPORARY PRELIMINARY DECREE AND NOTICE OF AVAILABILITY." UNLESS OBJECTED TO OR CALLED IN ON MOTION OF THE MONTANA WATER COURT IN THIS DECREE OR IN THE PRELIMINARY DECREE, THE ELEMENTS OF THIS CLAIMED WATER RIGHT WILL APPEAR IN THE FINAL DECREE AS SHOWN ON THIS ABSTRACT. (SEE SECTION 85-2-233, MONTANA CODE ANNOTATED.)

OWNERS: KASEL PATRICIA A
11621 TOMATO RD
NAPLES FL 33961

PURPOSE (USE): IRRIGATION
TYPE OF IRRIGATION SYSTEM: FLOOD

SOURCE: TIN CUP CREEK
SOURCE TYPE: SURFACE WATER

PRIORITY DATE: APRIL 01, 1889
TYPE OF HISTORICAL RIGHT: DECREED

FLOW RATE: 67.32 GPM (.15 CFS)

* VOLUME: THE TOTAL VOLUME OF THIS WATER RIGHT SHALL NOT EXCEED THE AMOUNT PUT TO HISTORICAL AND BENEFICIAL USE.

CLIMATIC AREA: 3

MAXIMUM ACRES: 5.94

PERIOD OF USE: APRIL 01 TO OCTOBER 31

POINT OF DIVERSION AND MEANS OF DIVERSION:

	LOT	BLK	QTR	SEC	SEC	TWP	RGE	COUNTY	MEANS
01			NWSENW	21	03N	21W		RAVALLI	HEADGATE

DITCH NAME: CHAFFIN-WHINNERY DITCH

* PLACE OF USE FOR IRRIGATION:

	ACRES	LOT	BLK	QTR	SEC	SEC	TWP	RGE	COUNTY
001	5.94			NESE	15		03N	21W	RAVALLI
TOTAL	5.94								

TEMPORARY PRELIMINARY DECREE
SOUTH END SUBBASIN - BITTERROOT RIVER
BASIN 76H
ABSTRACT OF WATER RIGHT CLAIM

WATER*RIGHT*NUMBER*76H*-W-112596-00*(CONTINUED)

REMARKS CONTINUED:

```
**************************************************************************
*   THE FOLLOWING ISSUES WERE IDENTIFIED BY THE DNRC DURING ITS          *
*   EXAMINATION OF THIS WATER RIGHT CLAIM.  THESE ISSUES MAY REMAIN      *
*   UNRESOLVED IF NO OBJECTIONS ARE FILED.                               *
*                                                                        *
*                                                                        *
*                                                                        *
*         THE WATER RIGHTS LISTED FOLLOWING THIS STATEMENT ARE           *
*         FILED ON THE SAME FORMERLY DECREED WATER RIGHT, THE            *
*         SUM OF THE CLAIMED FLOW RATES EXCEEDS THE 40.00                *
*         MINER'S INCHES DECREED IN CASE NO. 4964, RAVALLI               *
*         COUNTY, W033781-00, W103773-00, W101740-00,                    *
*         W146821-00, W112597-00, W112596-00, W105233-00.                *
*                                                                        *
*         THE WATER RIGHTS LISTED FOLLOWING THIS STATEMENT WERE          *
*         FILED BY DIFFERENT PARTIES WHO CLAIM OVERLAPPING               *
*         PLACES OF USE. W112596-00, W023010-00, W023011-00.             *
*                                                                        *
*         THE PRIORITY DATE IS IN QUESTION. THE PLACE OF USE             *
*         DESCRIBED IN CASE NO. 4964, RAVALLI COUNTY, IS                 *
*         INCONSISTENT WITH THE CLAIMED PLACE OF USE.                    *
*                                                                        *
*                                                                        *
**************************************************************************
```

A BETTER UNDERSTANDING OF YOUR CLAIMED WATER RIGHT CAN BE OBTAINED BY COMPARING YOUR RIGHT WITH OTHER CLAIMS IN THE BASIN. FOR EXAMPLE, COMPARE PRIORITY DATES, FLOW RATES, VOLUMES, OR ACRES IRRIGATED. ALSO, YOUR WATER RIGHT MAY BE SUBJECT TO WATER RIGHTS IN ADJOINING BASINS OR SUBBASINS AS WELL AS BEING SUBJECT TO OTHER RIGHTS ON YOUR SOURCE OF SUPPLY. FINALLY, YOUR WATER RIGHT MAY BE SUBJECT TO INDIAN RESERVED AND FEDERAL RESERVED WATER RIGHTS.

COMPLETE DETAILS REGARDING THE DNRC EXAMINATION RESULTS AND RELATED MATERIALS CAN BE REVIEWED AT THE OFFICE LOCATIONS IDENTIFIED IN THE DOCUMENT ENTITLED "NOTICE OF ENTRY OF TEMPORARY PRELIMINARY DECREE AND NOTICE OF AVAILABILITY."

SEE GENERAL FINDINGS OF FACT AND CONCLUSIONS OF LAW FOR FURTHER EXPLANATION OF YOUR CLAIMED WATER RIGHT. THESE FINDINGS CAN BE FOUND AS INDICATED IN THE DOCUMENT ENTITLED "NOTICE OF ENTRY OF TEMPORARY PRELIMINARY DECREE AND NOTICE OF AVAILABILITY." IF YOU NEED OBJECTION FORMS, OR HAVE QUESTIONS ABOUT WATER COURT PROCEDURES OR CHANGES TO YOUR RIGHT, YOU CAN CONTACT THE WATER COURT BY CALLING 1-800-624-3270 (WITHIN MONTANA ONLY) OR 1-406-586-4364, OR BY WRITING TO P.O. BOX 879, BOZEMAN MT 59771-0879.

TEMPORARY PRELIMINARY DECREE
SOUTH END SUBBASIN - BITTERROOT RIVER
BASIN 76H
ABSTRACT OF WATER RIGHT CLAIM

WATER*RIGHT*NUMBER*76H*-W-112597-00

IMPORTANT NOTICE

YOUR WATER RIGHT AS SHOWN ON THIS ABSTRACT MAY HAVE CHANGES FROM YOUR WATER RIGHT AS CLAIMED OR AMENDED. AN ASTERISK (*) HAS BEEN PLACED NEXT TO EACH ITEM CHANGED BY THE DEPARTMENT OF NATURAL RESOURCES AND CONSERVATION (DNRC) DURING THE EXAMINATION PROCESS. THESE CHANGES ARE AUTHORIZED BY THE MONTANA WATER COURT OR THE WATER RIGHT CLAIM EXAMINATION RULES AS ADOPTED BY THE MONTANA SUPREME COURT.

OBJECTIONS MAY BE FILED ACCORDING TO THE PROCEDURES OUTLINED IN THE DOCUMENT ENTITLED "NOTICE OF ENTRY OF TEMPORARY PRELIMINARY DECREE AND NOTICE OF AVAILABILITY." UNLESS OBJECTED TO OR CALLED IN ON MOTION OF THE MONTANA WATER COURT IN THIS DECREE OR IN THE PRELIMINARY DECREE, THE ELEMENTS OF THIS CLAIMED WATER RIGHT WILL APPEAR IN THE FINAL DECREE AS SHOWN ON THIS ABSTRACT. (SEE SECTION 85-2-233, MONTANA CODE ANNOTATED.)

OWNERS: KASEL PATRICIA A
11621 TOMATO RD
NAPLES FL 33961

PURPOSE (USE): IRRIGATION
TYPE OF IRRIGATION SYSTEM: FLOOD

SOURCE: TIN CUP CREEK
SOURCE TYPE: SURFACE WATER

PRIORITY DATE: APRIL 01, 1889
TYPE OF HISTORICAL RIGHT: DECREED

FLOW RATE: 89.76 GPM (.20 CFS)

* VOLUME: THE TOTAL VOLUME OF THIS WATER RIGHT SHALL NOT EXCEED THE AMOUNT PUT TO HISTORICAL AND BENEFICIAL USE.

CLIMATIC AREA: 3

MAXIMUM ACRES: 7.99

PERIOD OF USE: APRIL 01 TO SEPTEMBER 30

* POINT OF DIVERSION AND MEANS OF DIVERSION:

	LOT	BLK	QTR SEC	SEC	TWP	RGE	COUNTY	MEANS
01			NWSENW	21	03N	21W	RAVALLI	HEADGATE

DITCH NAME: CHAFFIN-WHINNERY DITCH

* PLACE OF USE FOR IRRIGATION:

	ACRES	LOT	BLK	QTR SEC	SEC	TWP	RGE	COUNTY
001	7.99			SWNE	15	03N	21W	RAVALLI
TOTAL	7.99							

TEMPORARY PRELIMINARY DECREE
SOUTH END SUBBASIN - BITTERROOT RIVER
BASIN 76H
ABSTRACT OF WATER RIGHT CLAIM

WATER*RIGHT*NUMBER*76H*-W-112597-00*(CONTINUED)

REMARKS CONTINUED:

```
**************************************************************************
*  THE FOLLOWING ISSUES WERE IDENTIFIED BY THE DNRC DURING ITS           *
*  EXAMINATION OF THIS WATER RIGHT CLAIM.  THESE ISSUES MAY REMAIN       *
*  UNRESOLVED IF NO OBJECTIONS ARE FILED.                                *
*                                                                        *
*                                                                        *
*                                                                        *
*        THE WATER RIGHTS LISTED FOLLOWING THIS STATEMENT ARE            *
*        FILED ON THE SAME FORMERLY DECREED WATER RIGHT. THE             *
*        SUM OF THE CLAIMED FLOW RATES EXCEEDS THE 40.00                 *
*        MINER'S INCHES DECREED IN CASE NO. 4964, RAVALLI                *
*        COUNTY, W033781-00, W103773-00, W101740-00,                     *
*        W146821-00, W112597-00, W112598-00, W105233-00.                 *
*                                                                        *
*                                                                        *
**************************************************************************
```

A BETTER UNDERSTANDING OF YOUR CLAIMED WATER RIGHT CAN BE OBTAINED BY COMPARING YOUR RIGHT WITH OTHER CLAIMS IN THE BASIN. FOR EXAMPLE, COMPARE PRIORITY DATES, FLOW RATES, VOLUMES, OR ACRES IRRIGATED. ALSO, YOUR WATER RIGHT MAY BE SUBJECT TO WATER RIGHTS IN ADJOINING BASINS OR SUBBASINS AS WELL AS BEING SUBJECT TO OTHER RIGHTS ON YOUR SOURCE OF SUPPLY. FINALLY, YOUR WATER RIGHT MAY BE SUBJECT TO INDIAN RESERVED AND FEDERAL RESERVED WATER RIGHTS.

COMPLETE DETAILS REGARDING THE DNRC EXAMINATION RESULTS AND RELATED MATERIALS CAN BE REVIEWED AT THE OFFICE LOCATIONS IDENTIFIED IN THE DOCUMENT ENTITLED "NOTICE OF ENTRY OF TEMPORARY PRELIMINARY DECREE AND NOTICE OF AVAILABILITY."

SEE GENERAL FINDINGS OF FACT AND CONCLUSIONS OF LAW FOR FURTHER EXPLANATION OF YOUR CLAIMED WATER RIGHT. THESE FINDINGS CAN BE FOUND AS INDICATED IN THE DOCUMENT ENTITLED "NOTICE OF ENTRY OF TEMPORARY PRELIMINARY DECREE AND NOTICE OF AVAILABILITY." IF YOU NEED OBJECTION FORMS, OR HAVE QUESTIONS ABOUT WATER COURT PROCEDURES OR CHANGES TO YOUR RIGHT, YOU CAN CONTACT THE WATER COURT BY CALLING 1-800-624-3270 (WITHIN MONTANA ONLY) OR 1-406-586-4364, OR BY WRITING TO P.O. BOX 879, BOZEMAN MT 59771-0879.

04/11/94
PAGE 1,945

TEMPORARY PRELIMINARY DECREE
SOUTH END SUBBASIN - BITTERROOT RIVER
BASIN 76H
ABSTRACT OF WATER RIGHT CLAIM

WATER*RIGHT*NUMBER*76H*-W-112605-00

IMPORTANT NOTICE

YOUR WATER RIGHT AS SHOWN ON THIS ABSTRACT MAY HAVE CHANGES FROM YOUR WATER RIGHT AS CLAIMED OR AMENDED. AN ASTERISK (*) HAS BEEN PLACED NEXT TO EACH ITEM CHANGED BY THE DEPARTMENT OF NATURAL RESOURCES AND CONSERVATION (DNRC) DURING THE EXAMINATION PROCESS. THESE CHANGES ARE AUTHORIZED BY THE MONTANA WATER COURT OR THE WATER RIGHT CLAIM EXAMINATION RULES AS ADOPTED BY THE MONTANA SUPREME COURT.

OBJECTIONS MAY BE FILED ACCORDING TO THE PROCEDURES OUTLINED IN THE DOCUMENT ENTITLED "NOTICE OF ENTRY OF TEMPORARY PRELIMINARY DECREE AND NOTICE OF AVAILABILITY." UNLESS OBJECTED TO OR CALLED IN ON MOTION OF THE MONTANA WATER COURT IN THIS DECREE OR IN THE PRELIMINARY DECREE, THE ELEMENTS OF THIS CLAIMED WATER RIGHT WILL APPEAR IN THE FINAL DECREE AS SHOWN ON THIS ABSTRACT. (SEE SECTION 85-2-233, MONTANA CODE ANNOTATED.)

OWNERS: RAYMOND, JR DONALD C
6883 N STRATFORD
MOSES LAKE WA 98837

RAYMOND AUDREY C
6883 N STRATFORD
MOSES LAKE WA 98837

PURPOSE (USE): IRRIGATION
TYPE OF IRRIGATION SYSTEM: SPRINKLER

SOURCE: RYE CREEK
SOURCE TYPE: SURFACE WATER

PRIORITY DATE: MAY 01, 1877
TYPE OF HISTORICAL RIGHT: DECREED

FLOW RATE: 103.22 GPM (.23 CFS)

* VOLUME: THE TOTAL VOLUME OF THIS WATER RIGHT SHALL NOT EXCEED THE AMOUNT PUT TO HISTORICAL AND BENEFICIAL USE.

CLIMATIC AREA: 3

MAXIMUM ACRES: 8.90

PERIOD OF USE: APRIL 15 TO OCTOBER 19

POINT OF DIVERSION AND MEANS OF DIVERSION:

	LOT	BLK	QTR	SEC	SEC	TWP	RGE	COUNTY	MEANS
01	(GOVT)	2	NWSW	31	03N	20W	RAVALLI		PUMP

* PLACE OF USE FOR IRRIGATION:

	ACRES	LOT	BLK	QTR	SEC	SEC	TWP	RGE	COUNTY
001	7.50	(GOVT)	2	SWNW	31	03N	20W	RAVALLI	
002	1.40	(GOVT)	3	NWSW	31	03N	20W	RAVALLI	
TOTAL	8.90								

TEMPORARY PRELIMINARY DECREE
SOUTH END SUBBASIN - BITTERROOT RIVER
BASIN 76H
ABSTRACT OF WATER RIGHT CLAIM

WATER*RIGHT*NUMBER*76H*-W-112605-00*(CONTINUED)

REMARKS CONTINUED:

****
* THE FOLLOWING ISSUES WERE IDENTIFIED BY THE DNRC DURING ITS *
* EXAMINATION OF THIS WATER RIGHT CLAIM. THESE ISSUES MAY REMAIN *
* UNRESOLVED IF NO OBJECTIONS ARE FILED. *
*
*
*
* THE WATER RIGHTS LISTED FOLLOWING THIS STATEMENT ARE *
* FILED ON THE SAME FORMERLY DECREED WATER RIGHT. THE *
* SUM OF THE CLAIMED FLOW RATES EXCEEDS THE 135 MINER'S *
* INCHES DECREED IN CASE NO. 6281, RAVALLI COUNTY. *
* W112605-00, W133433-00. *
*
* FLOW RATE MAY REQUIRE MODIFICATION BASED ON *
* RESOLUTION OF MAXIMUM ACRES ISSUE. *
*
* THE WATER RIGHTS LISTED FOLLOWING THIS STATEMENT WERE *
* FILED BY DIFFERENT PARTIES WHO CLAIM OVERLAPPING *
* PLACES OF USE. W133433-00, W112605-00. *
*
* THE RAVALLI COUNTY WATER RESOURCES SURVEY (1958) *
* APPEARS TO INDICATE 0.00 ACRES IRRIGATED BY WATER *
* DIVERTED FROM RYE CREEK. *
*
* THE TYPE OF HISTORICAL RIGHT MAY BE QUESTIONABLE. THE *
* RAVALLI COUNTY WATER RESOURCES SURVEY (1958) *
* IDENTIFIES THIS RIGHT AS A FILED RIGHT. *
*
*
****

A BETTER UNDERSTANDING OF YOUR CLAIMED WATER RIGHT CAN BE OBTAINED BY COMPARING YOUR RIGHT WITH OTHER CLAIMS IN THE BASIN. FOR EXAMPLE, COMPARE PRIORITY DATES, FLOW RATES, VOLUMES, OR ACRES IRRIGATED. ALSO, YOUR WATER RIGHT MAY BE SUBJECT TO WATER RIGHTS IN ADJOINING BASINS OR SUBBASINS AS WELL AS BEING SUBJECT TO OTHER RIGHTS ON YOUR SOURCE OF SUPPLY. FINALLY, YOUR WATER RIGHT MAY BE SUBJECT TO INDIAN RESERVED AND FEDERAL RESERVED WATER RIGHTS.

COMPLETE DETAILS REGARDING THE DNRC EXAMINATION RESULTS AND RELATED MATERIALS CAN BE REVIEWED AT THE OFFICE LOCATIONS IDENTIFIED IN THE DOCUMENT ENTITLED "NOTICE OF ENTRY OF TEMPORARY PRELIMINARY DECREE AND NOTICE OF AVAILABILITY."

SEE GENERAL FINDINGS OF FACT AND CONCLUSIONS OF LAW FOR FURTHER EXPLANATION OF YOUR CLAIMED WATER RIGHT. THESE FINDINGS CAN BE FOUND AS INDICATED IN THE DOCUMENT ENTITLED "NOTICE OF ENTRY OF TEMPORARY PRELIMINARY DECREE AND NOTICE OF AVAILABILITY." IF YOU NEED OBJECTION FORMS, OR HAVE QUESTIONS ABOUT WATER COURT PROCEDURES OR CHANGES TO YOUR RIGHT, YOU CAN CONTACT THE WATER COURT BY CALLING 1-800-624-3270 (WITHIN MONTANA ONLY) OR 1-406-586-4364, OR BY WRITING TO P.O. BOX 879, BOZEMAN MT 59771-0879.

04/11/94
PAGE 1,947

TEMPORARY PRELIMINARY DECREE
SOUTH END SUBBASIN - BITTERROOT RIVER
BASIN 76H
ABSTRACT OF WATER RIGHT CLAIM

WATER*RIGHT*NUMBER*76H*-W-112606-00

IMPORTANT NOTICE

YOUR WATER RIGHT AS SHOWN ON THIS ABSTRACT MAY HAVE CHANGES FROM YOUR WATER RIGHT AS CLAIMED OR AMENDED. AN ASTERISK (*) HAS BEEN PLACED NEXT TO EACH ITEM CHANGED BY THE DEPARTMENT OF NATURAL RESOURCES AND CONSERVATION (DNRC) DURING THE EXAMINATION PROCESS. THESE CHANGES ARE AUTHORIZED BY THE MONTANA WATER COURT OR THE WATER RIGHT CLAIM EXAMINATION RULES AS ADOPTED BY THE MONTANA SUPREME COURT.

OBJECTIONS MAY BE FILED ACCORDING TO THE PROCEDURES OUTLINED IN THE DOCUMENT ENTITLED "NOTICE OF ENTRY OF TEMPORARY PRELIMINARY DECREE AND NOTICE OF AVAILABILITY." UNLESS OBJECTED TO OR CALLED IN ON MOTION OF THE MONTANA WATER COURT IN THIS DECREE OR IN THE PRELIMINARY DECREE, THE ELEMENTS OF THIS CLAIMED WATER RIGHT WILL APPEAR IN THE FINAL DECREE AS SHOWN ON THIS ABSTRACT. (SEE SECTION 85-2-233, MONTANA CODE ANNOTATED.)

OWNERS: MESKIMEN CRAIG
STAR RT
DARBY MT 59829

MESKIMEN JILL
STAR RT
DARBY MT 59829

RAYMOND, JR DONALD C
6883 N STRATFORD
MOSES LAKE WA 98837

RAYMOND AUDREY C
6883 N STRATFORD
MOSES LAKE WA 98837

TRANSFER PROCESSED TO ADD NEW OWNERS. THE WATER RIGHT WILL BE SPLIT INTO SEPARATE OWNERSHIPS AFTER FINAL DECREE.

PURPOSE (USE): IRRIGATION
TYPE OF IRRIGATION SYSTEM: SPRINKLER

* SOURCE: BITTERROOT RIVER, EAST FORK
SOURCE TYPE: SURFACE WATER

PRIORITY DATE: JUNE 01, 1896
TYPE OF HISTORICAL RIGHT: DECREED

FLOW RATE: 116.69 GPM (.26 CFS)

* VOLUME: THE TOTAL VOLUME OF THIS WATER RIGHT SHALL NOT EXCEED THE AMOUNT PUT TO HISTORICAL AND BENEFICIAL USE.

CLIMATIC AREA: 3

MAXIMUM ACRES: 10.25

PERIOD OF USE: APRIL 15 TO OCTOBER 19

POINT OF DIVERSION AND MEANS OF DIVERSION:

	LOT	BLK	QTR SEC	SEC	TWP	RGE	COUNTY	MEANS
01			NWSENW	17	02N	20W	RAVALLI	HEADGATE

TEMPORARY PRELIMINARY DECREE
SOUTH END SUBBASIN - BITTERROOT RIVER
BASIN 76H
ABSTRACT OF WATER RIGHT CLAIM

WATER RIGHT NUMBER 76H-W-112606-00 (CONTINUED)

POINT OF DIVERSION CONTINUED:

DITCH NAME: MAIN DITCH

PLACE OF USE FOR IRRIGATION:

	ACRES	LOT	BLK	QTR	SEC	TWP	RGE	COUNTY
001	6.25			NENE	07	02N	20W	RAVALLI
002	4.00			NWNW	08	02N	20W	RAVALLI
TOTAL	10.25							

REMARKS:

NOTICE OF WATER RIGHT TRANSFER RECEIVED 08/14/84.
NOTICE OF WATER RIGHT TRANSFER RECEIVED 06/09/88.

****
* THE FOLLOWING ISSUES WERE IDENTIFIED BY THE DNRC DURING ITS EXAMINATION OF THIS WATER RIGHT CLAIM. THESE ISSUES MAY REMAIN UNRESOLVED IF NO OBJECTIONS ARE FILED. *
*
* THE WATER RIGHTS LISTED FOLLOWING THIS STATEMENT WERE FILED BY DIFFERENT PARTIES WHO CLAIM OVERLAPPING PLACES OF USE. W112606-00, W133436-00. *
****

A BETTER UNDERSTANDING OF YOUR CLAIMED WATER RIGHT CAN BE OBTAINED BY COMPARING YOUR RIGHT WITH OTHER CLAIMS IN THE BASIN. FOR EXAMPLE, COMPARE PRIORITY DATES, FLOW RATES, VOLUMES, OR ACRES IRRIGATED. ALSO, YOUR WATER RIGHT MAY BE SUBJECT TO WATER RIGHTS IN ADJOINING BASINS OR SUBBASINS AS WELL AS BEING SUBJECT TO OTHER RIGHTS ON YOUR SOURCE OF SUPPLY. FINALLY, YOUR WATER RIGHT MAY BE SUBJECT TO INDIAN RESERVED AND FEDERAL RESERVED WATER RIGHTS.

COMPLETE DETAILS REGARDING THE DNRC EXAMINATION RESULTS AND RELATED MATERIALS CAN BE REVIEWED AT THE OFFICE LOCATIONS IDENTIFIED IN THE DOCUMENT ENTITLED "NOTICE OF ENTRY OF TEMPORARY PRELIMINARY DECREE AND NOTICE OF AVAILABILITY."

SEE GENERAL FINDINGS OF FACT AND CONCLUSIONS OF LAW FOR FURTHER EXPLANATION OF YOUR CLAIMED WATER RIGHT. THESE FINDINGS CAN BE FOUND AS INDICATED IN THE DOCUMENT ENTITLED "NOTICE OF ENTRY OF TEMPORARY PRELIMINARY DECREE AND NOTICE OF AVAILABILITY." IF YOU NEED OBJECTION FORMS, OR HAVE QUESTIONS ABOUT WATER COURT PROCEDURES OR CHANGES TO YOUR RIGHT, YOU CAN CONTACT THE WATER COURT BY CALLING 1-800-624-3270 (WITHIN MONTANA ONLY) OR 1-406-586-4364, OR BY WRITING TO P.O. BOX 879, BOZEMAN MT 59771-0879.

TEMPORARY PRELIMINARY DECREE
SOUTH END SUBBASIN - BITTERROOT RIVER
BASIN 76H
ABSTRACT OF WATER RIGHT CLAIM

WATER*RIGHT*NUMBER*76H*-W-114338-00

IMPORTANT NOTICE

YOUR WATER RIGHT AS SHOWN ON THIS ABSTRACT MAY HAVE CHANGES FROM YOUR WATER RIGHT AS CLAIMED OR AMENDED. AN ASTERISK (*) HAS BEEN PLACED NEXT TO EACH ITEM CHANGED BY THE DEPARTMENT OF NATURAL RESOURCES AND CONSERVATION (DNRC) DURING THE EXAMINATION PROCESS. THESE CHANGES ARE AUTHORIZED BY THE MONTANA WATER COURT OR THE WATER RIGHT CLAIM EXAMINATION RULES AS ADOPTED BY THE MONTANA SUPREME COURT.

OBJECTIONS MAY BE FILED ACCORDING TO THE PROCEDURES OUTLINED IN THE DOCUMENT ENTITLED "NOTICE OF ENTRY OF TEMPORARY PRELIMINARY DECREE AND NOTICE OF AVAILABILITY." UNLESS OBJECTED TO OR CALLED IN ON MOTION OF THE MONTANA WATER COURT IN THIS DECREE OR IN THE PRELIMINARY DECREE, THE ELEMENTS OF THIS CLAIMED WATER RIGHT WILL APPEAR IN THE FINAL DECREE AS SHOWN ON THIS ABSTRACT. (SEE SECTION 85-2-233, MONTANA CODE ANNOTATED.)

OWNERS: BARTEL RINEHART L
1319 OLD DARBY RD
DARBY MT 59829

BARTEL NAOMI R
1319 OLD DARBY RD
DARBY MT 59829

PURPOSE (USE): IRRIGATION
TYPE OF IRRIGATION SYSTEM: SPRINKLER

SOURCE: WELL
SOURCE TYPE: GROUNDWATER

PRIORITY DATE: MAY 02, 1955
TYPE OF HISTORICAL RIGHT: USE

FLOW RATE: 40.00 GPM (.09 CFS)

* VOLUME: THE TOTAL VOLUME OF THIS WATER RIGHT SHALL NOT EXCEED THE AMOUNT PUT TO HISTORICAL AND BENEFICIAL USE.

CLIMATIC AREA: 3

MAXIMUM ACRES: 4.50

PERIOD OF USE: APRIL 15 TO OCTOBER 19

POINT OF DIVERSION:

	LOT	BLK	QTR	SEC	SEC	TWP	RGE	COUNTY
01			NWNWNW	11		03N	21W	RAVALLI

PLACE OF USE FOR IRRIGATION:

	ACRES	LOT	BLK	QTR	SEC	SEC	TWP	RGE	COUNTY
001	4.50			NWNWNW	11		03N	21W	RAVALLI
TOTAL	4.50								

****
* THE DNRC EXAMINATION OF THIS CLAIM FOUND NO SIGNIFICANT FACTS, *
* DATA, OR ISSUES TO REPORT TO THE WATER COURT. *
****

TEMPORARY PRELIMINARY DECREE
SOUTH END SUBBASIN - BITTERROOT RIVER
BASIN 76H
ABSTRACT OF WATER RIGHT CLAIM

WATER*RIGHT*NUMBER*76H*-W-114338-00*(CONTINUED)

A BETTER UNDERSTANDING OF YOUR CLAIMED WATER RIGHT CAN BE OBTAINED BY COMPARING YOUR RIGHT WITH OTHER CLAIMS IN THE BASIN. FOR EXAMPLE, COMPARE PRIORITY DATES, FLOW RATES, VOLUMES, OR ACRES IRRIGATED. ALSO, YOUR WATER RIGHT MAY BE SUBJECT TO WATER RIGHTS IN ADJOINING BASINS OR SUBBASINS AS WELL AS BEING SUBJECT TO OTHER RIGHTS ON YOUR SOURCE OF SUPPLY. FINALLY, YOUR WATER RIGHT MAY BE SUBJECT TO INDIAN RESERVED AND FEDERAL RESERVED WATER RIGHTS.

COMPLETE DETAILS REGARDING THE DNRC EXAMINATION RESULTS AND RELATED MATERIALS CAN BE REVIEWED AT THE OFFICE LOCATIONS IDENTIFIED IN THE DOCUMENT ENTITLED "NOTICE OF ENTRY OF TEMPORARY PRELIMINARY DECREE AND NOTICE OF AVAILABILITY."

SEE GENERAL FINDINGS OF FACT AND CONCLUSIONS OF LAW FOR FURTHER EXPLANATION OF YOUR CLAIMED WATER RIGHT. THESE FINDINGS CAN BE FOUND AS INDICATED IN THE DOCUMENT ENTITLED "NOTICE OF ENTRY OF TEMPORARY PRELIMINARY DECREE AND NOTICE OF AVAILABILITY." IF YOU NEED OBJECTION FORMS, OR HAVE QUESTIONS ABOUT WATER COURT PROCEDURES OR CHANGES TO YOUR RIGHT, YOU CAN CONTACT THE WATER COURT BY CALLING 1-800-624-3270 (WITHIN MONTANA ONLY) OR 1-406-586-4364, OR BY WRITING TO P.O. BOX 879, BOZEMAN MT 59771-0879.

TEMPORARY PRELIMINARY DECREE
SOUTH END SUBBASIN - BITTERROOT RIVER
BASIN 76H
ABSTRACT OF WATER RIGHT CLAIM

WATER*RIGHT*NUMBER*76H*-W-114362-00

IMPORTANT NOTICE

YOUR WATER RIGHT AS SHOWN ON THIS ABSTRACT MAY HAVE CHANGES FROM YOUR WATER RIGHT AS CLAIMED OR AMENDED. AN ASTERISK (*) HAS BEEN PLACED NEXT TO EACH ITEM CHANGED BY THE DEPARTMENT OF NATURAL RESOURCES AND CONSERVATION (DNRC) DURING THE EXAMINATION PROCESS. THESE CHANGES ARE AUTHORIZED BY THE MONTANA WATER COURT OR THE WATER RIGHT CLAIM EXAMINATION RULES AS ADOPTED BY THE MONTANA SUPREME COURT.

OBJECTIONS MAY BE FILED ACCORDING TO THE PROCEDURES OUTLINED IN THE DOCUMENT ENTITLED "NOTICE OF ENTRY OF TEMPORARY PRELIMINARY DECREE AND NOTICE OF AVAILABILITY." UNLESS OBJECTED TO OR CALLED IN ON MOTION OF THE MONTANA WATER COURT IN THIS DECREE OR IN THE PRELIMINARY DECREE, THE ELEMENTS OF THIS CLAIMED WATER RIGHT WILL APPEAR IN THE FINAL DECREE AS SHOWN ON THIS ABSTRACT. (SEE SECTION 85-2-233, MONTANA CODE ANNOTATED.)

OWNERS: JENKINS CLAYTON B
1092A WILLOW CREEK RD
CORVALLIS MT 59828

PURPOSE (USE): IRRIGATION
TYPE OF IRRIGATION SYSTEM: FLOOD

SOURCE: TIN CUP CREEK
SOURCE TYPE: SURFACE WATER

PRIORITY DATE: APRIL 01, 1884
TYPE OF HISTORICAL RIGHT: DECREED

FLOW RATE: 8.98 GPM

* VOLUME: THE TOTAL VOLUME OF THIS WATER RIGHT SHALL NOT EXCEED THE AMOUNT PUT TO HISTORICAL AND BENEFICIAL USE.

CLIMATIC AREA: 3

MAXIMUM ACRES: .64

PERIOD OF USE: MARCH 15 TO OCTOBER 19

POINT OF DIVERSION AND MEANS OF DIVERSION:

	LOT	BLK	QTR SEC	SEC	TWP	RGE	COUNTY	MEANS
01			SWNESW	22	03N	21W	RAVALLI	HEADGATE

MCQUIRK GULCH IS USED AS A NATURAL CARRIER TO CONVEY WATER DIVERTED FROM TIN CUP CREEK TO A SECONDARY POINT OF DIVERSION IN THE SESENE SEC 15 TWP 03N RGE 21W RAVALLI COUNTY.

DITCH NAME: MILL DITCH

PLACE OF USE FOR IRRIGATION:

	ACRES	LOT	BLK	QTR SEC	SEC	TWP	RGE	COUNTY
001	*.64			SESESE	10	03N	21W	RAVALLI
TOTAL	.64							

TEMPORARY PRELIMINARY DECREE
SOUTH END SUBBASIN - BITTERROOT RIVER
BASIN 76H
ABSTRACT OF WATER RIGHT CLAIM

WATER*RIGHT*NUMBER*76H*-W-114362-00*(CONTINUED)

REMARKS CONTINUED:

****
* THE DNRC EXAMINATION OF THIS CLAIM FOUND NO SIGNIFICANT FACTS, *
* DATA, OR ISSUES TO REPORT TO THE WATER COURT. *
****

A BETTER UNDERSTANDING OF YOUR CLAIMED WATER RIGHT CAN BE OBTAINED BY COMPARING YOUR RIGHT WITH OTHER CLAIMS IN THE BASIN. FOR EXAMPLE, COMPARE PRIORITY DATES, FLOW RATES, VOLUMES, OR ACRES IRRIGATED. ALSO, YOUR WATER RIGHT MAY BE SUBJECT TO WATER RIGHTS IN ADJOINING BASINS OR SUBBASINS AS WELL AS BEING SUBJECT TO OTHER RIGHTS ON YOUR SOURCE OF SUPPLY. FINALLY, YOUR WATER RIGHT MAY BE SUBJECT TO INDIAN RESERVED AND FEDERAL RESERVED WATER RIGHTS.

COMPLETE DETAILS REGARDING THE DNRC EXAMINATION RESULTS AND RELATED MATERIALS CAN BE REVIEWED AT THE OFFICE LOCATIONS IDENTIFIED IN THE DOCUMENT ENTITLED "NOTICE OF ENTRY OF TEMPORARY PRELIMINARY DECREE AND NOTICE OF AVAILABILITY."

SEE GENERAL FINDINGS OF FACT AND CONCLUSIONS OF LAW FOR FURTHER EXPLANATION OF YOUR CLAIMED WATER RIGHT. THESE FINDINGS CAN BE FOUND AS INDICATED IN THE DOCUMENT ENTITLED "NOTICE OF ENTRY OF TEMPORARY PRELIMINARY DECREE AND NOTICE OF AVAILABILITY." IF YOU NEED OBJECTION FORMS, OR HAVE QUESTIONS ABOUT WATER COURT PROCEDURES OR CHANGES TO YOUR RIGHT, YOU CAN CONTACT THE WATER COURT BY CALLING 1-800-624-3270 (WITHIN MONTANA ONLY) OR 1-406-586-4364, OR BY WRITING TO P.O. BOX 879, BOZEMAN MT 59771-0879.

04/11/94
PAGE 1,953

TEMPORARY PRELIMINARY DECREE
SOUTH END SUBBASIN - BITTERROOT RIVER
BASIN 76H
ABSTRACT OF WATER RIGHT CLAIM

WATER*RIGHT*NUMBER*76H*-W-114363-00

IMPORTANT NOTICE

YOUR WATER RIGHT AS SHOWN ON THIS ABSTRACT MAY HAVE CHANGES FROM YOUR WATER RIGHT AS CLAIMED OR AMENDED. AN ASTERISK (*) HAS BEEN PLACED NEXT TO EACH ITEM CHANGED BY THE DEPARTMENT OF NATURAL RESOURCES AND CONSERVATION (DNRC) DURING THE EXAMINATION PROCESS. THESE CHANGES ARE AUTHORIZED BY THE MONTANA WATER COURT OR THE WATER RIGHT CLAIM EXAMINATION RULES AS ADOPTED BY THE MONTANA SUPREME COURT.

OBJECTIONS MAY BE FILED ACCORDING TO THE PROCEDURES OUTLINED IN THE DOCUMENT ENTITLED "NOTICE OF ENTRY OF TEMPORARY PRELIMINARY DECREE AND NOTICE OF AVAILABILITY." UNLESS OBJECTED TO OR CALLED IN ON MOTION OF THE MONTANA WATER COURT IN THIS DECREE OR IN THE PRELIMINARY DECREE, THE ELEMENTS OF THIS CLAIMED WATER RIGHT WILL APPEAR IN THE FINAL DECREE AS SHOWN ON THIS ABSTRACT. (SEE SECTION 85-2-233, MONTANA CODE ANNOTATED.)

OWNERS: BRYANT ROBERT J
1092A WILLOW CREEK RD
CORVALLIS MT 59828

JENKINS CLAYTON B
1092A WILLOW CREEK RD
CORVALLIS MT 59828

PURPOSE (USE): IRRIGATION
TYPE OF IRRIGATION SYSTEM: FLOOD

SOURCE: BLACKTAIL GULCH
SOURCE TYPE: SURFACE WATER

* PRIORITY DATE: JUNE 11, 1902
TYPE OF HISTORICAL RIGHT: FILED

* FLOW RATE: 238.00 GPM (.53 CFS)

THE FLOW RATE OF THIS WATER RIGHT HAS BEEN REDUCED TO THE 17 GPM PER ACRE GUIDELINE. THE FLOW RATE MAY BE CONTESTED BY PROPER OBJECTION.

* VOLUME: THE TOTAL VOLUME OF THIS WATER RIGHT SHALL NOT EXCEED THE AMOUNT PUT TO HISTORICAL AND BENEFICIAL USE.

CLIMATIC AREA: 3

MAXIMUM ACRES: 14.00

* PERIOD OF USE: APRIL 15 TO OCTOBER 19

* POINT OF DIVERSION AND MEANS OF DIVERSION:

	LOT	BLK	QTR SEC	SEC	TWP	RGE	COUNTY	MEANS
01			SESWNWSW	14	03N	21W	RAVALLI	HEADGATE

PLACE OF USE FOR IRRIGATION:

	ACRES	LOT	BLK	QTR SEC	SEC	TWP	RGE	COUNTY
001	14.00			S2NWSW	14	03N	21W	RAVALLI
TOTAL	14.00							

TEMPORARY PRELIMINARY DECREE
SOUTH END SUBBASIN - BITTERROOT RIVER
BASIN 76H
ABSTRACT OF WATER RIGHT CLAIM

WATER*RIGHT*NUMBER*76H*-W-114363-00*(CONTINUED)

REMARKS CONTINUED:

REMARKS:

THE WATER RIGHTS FOLLOWING THIS STATEMENT ARE SUPPLEMENTAL WHICH MEANS THE RIGHTS HAVE OVERLAPPING PLACES OF USE. THE RIGHTS CAN BE COMBINED TO IRRIGATE ONLY OVERLAPPING PARCELS OF THE CLAIMANT'S TOTAL 15.00 ACRES. EACH RIGHT IS LIMITED TO THE FLOW RATE AND PLACE OF USE OF THAT INDIVIDUAL RIGHT. THE SUM TOTAL VOLUME OF THESE WATER RIGHTS SHALL NOT EXCEED THE AMOUNT PUT TO HISTORICAL AND BENEFICIAL USE. W010151-00, W114363-00, W114364-00, W114365-00.

****
* THE FOLLOWING ISSUES WERE IDENTIFIED BY THE DNRC DURING ITS EXAMINATION OF THIS WATER RIGHT CLAIM. THESE ISSUES MAY REMAIN UNRESOLVED IF NO OBJECTIONS ARE FILED.
*
* FLOW RATE MAY REQUIRE MODIFICATION BASED ON RESOLUTION OF MAXIMUM ACRES ISSUE.
*
* THE RAVALLI COUNTY WATER RESOURCES SURVEY FIELD NOTES (1957) INDICATE 0.00 ACRES WERE IRRIGATED BY THIS FILED APPROPRIATION RIGHT.
*
* CLAIM NOS. W114364-00 AND W114363-00 MAY BE REDUNDANT CLAIMS ON THE SAME HISTORIC APPROPRIATION OF WATER. IT APPEARS THAT ONLY ONE WATER RIGHT IS INVOLVED.
*
* THE MAXIMUM COMBINED ACRES FOR THIS GROUP OF SUPPLEMENTAL CLAIMS MAY REQUIRE MODIFICATION PENDING RESOLUTION OF MAXIMUM IRRIGATED ACRES ISSUE.
*
****

A BETTER UNDERSTANDING OF YOUR CLAIMED WATER RIGHT CAN BE OBTAINED BY COMPARING YOUR RIGHT WITH OTHER CLAIMS IN THE BASIN. FOR EXAMPLE, COMPARE PRIORITY DATES, FLOW RATES, VOLUMES, OR ACRES IRRIGATED. ALSO, YOUR WATER RIGHT MAY BE SUBJECT TO WATER RIGHTS IN ADJOINING BASINS OR SUBBASINS AS WELL AS BEING SUBJECT TO OTHER RIGHTS ON YOUR SOURCE OF SUPPLY. FINALLY, YOUR WATER RIGHT MAY BE SUBJECT TO INDIAN RESERVED AND FEDERAL RESERVED WATER RIGHTS.

COMPLETE DETAILS REGARDING THE DNRC EXAMINATION RESULTS AND RELATED MATERIALS CAN BE REVIEWED AT THE OFFICE LOCATIONS IDENTIFIED IN THE DOCUMENT ENTITLED "NOTICE OF ENTRY OF TEMPORARY PRELIMINARY DECREE AND NOTICE OF AVAILABILITY."

SEE GENERAL FINDINGS OF FACT AND CONCLUSIONS OF LAW FOR FURTHER EXPLANATION OF YOUR CLAIMED WATER RIGHT. THESE FINDINGS CAN BE FOUND AS INDICATED IN THE DOCUMENT ENTITLED "NOTICE OF ENTRY OF TEMPORARY PRELIMINARY DECREE AND NOTICE OF AVAILABILITY." IF YOU NEED OBJECTION FORMS, OR HAVE QUESTIONS ABOUT WATER COURT PROCEDURES OR CHANGES TO YOUR RIGHT, YOU CAN CONTACT THE WATER COURT BY CALLING 1-800-624-3270 (WITHIN MONTANA ONLY) OR 1-406-586-4364, OR BY WRITING TO P.O. BOX 879, BOZEMAN MT 59771-0879.

04/11/94
PAGE 1,955

TEMPORARY PRELIMINARY DECREE
SOUTH END SUBBASIN - BITTERROOT RIVER
BASIN 76H
ABSTRACT OF WATER RIGHT CLAIM

WATER RIGHT NUMBER 76H-W-114364-00

IMPORTANT NOTICE

YOUR WATER RIGHT AS SHOWN ON THIS ABSTRACT MAY HAVE CHANGES FROM YOUR WATER RIGHT AS CLAIMED OR AMENDED. AN ASTERISK (*) HAS BEEN PLACED NEXT TO EACH ITEM CHANGED BY THE DEPARTMENT OF NATURAL RESOURCES AND CONSERVATION (DNRC) DURING THE EXAMINATION PROCESS. THESE CHANGES ARE AUTHORIZED BY THE MONTANA WATER COURT OR THE WATER RIGHT CLAIM EXAMINATION RULES AS ADOPTED BY THE MONTANA SUPREME COURT.

OBJECTIONS MAY BE FILED ACCORDING TO THE PROCEDURES OUTLINED IN THE DOCUMENT ENTITLED "NOTICE OF ENTRY OF TEMPORARY PRELIMINARY DECREE AND NOTICE OF AVAILABILITY." UNLESS OBJECTED TO OR CALLED IN ON MOTION OF THE MONTANA WATER COURT IN THIS DECREE OR IN THE PRELIMINARY DECREE, THE ELEMENTS OF THIS CLAIMED WATER RIGHT WILL APPEAR IN THE FINAL DECREE AS SHOWN ON THIS ABSTRACT. (SEE SECTION 85-2-233, MONTANA CODE ANNOTATED.)

OWNERS: BRYANT ROBERT J
1092A WILLOW CREEK RD
CORVALLIS MT 59828

JENKINS CLAYTON B
1092A WILLOW CREEK RD
CORVALLIS MT 59828

PURPOSE (USE): IRRIGATION
TYPE OF IRRIGATION SYSTEM: FLOOD

SOURCE: BLACKTAIL GULCH
SOURCE TYPE: SURFACE WATER

PRIORITY DATE: SEPTEMBER 09, 1918
TYPE OF HISTORICAL RIGHT: FILED

* FLOW RATE: 238.00 GPM (.53 CFS)

THE FLOW RATE OF THIS WATER RIGHT HAS BEEN REDUCED TO THE 17 GPM PER ACRE GUIDELINE. THE FLOW RATE MAY BE CONTESTED BY PROPER OBJECTION.

* VOLUME: THE TOTAL VOLUME OF THIS WATER RIGHT SHALL NOT EXCEED THE AMOUNT PUT TO HISTORICAL AND BENEFICIAL USE.

CLIMATIC AREA: 3

MAXIMUM ACRES: 14.00

* PERIOD OF USE: APRIL 15 TO OCTOBER 19

* POINT OF DIVERSION AND MEANS OF DIVERSION:

	LOT	BLK	QTR SEC	SEC	TWP	RGE	COUNTY	MEANS
01			SESWNWSW	14	03N	21W	RAVALLI	HEADGATE

PLACE OF USE FOR IRRIGATION:

	ACRES	LOT	BLK	QTR SEC	SEC	TWP	RGE	COUNTY
001	14.00			S2NWSW	14	03N	21W	RAVALLI
TOTAL	14.00							

TEMPORARY PRELIMINARY DECREE
SOUTH END SUBBASIN - BITTERROOT RIVER
BASIN 76H
ABSTRACT OF WATER RIGHT CLAIM

WATER*RIGHT*NUMBER*76H*-W-114364-00*(CONTINUED)

REMARKS CONTINUED:

REMARKS:

THE WATER RIGHTS FOLLOWING THIS STATEMENT ARE SUPPLEMENTAL WHICH MEANS THE RIGHTS HAVE OVERLAPPING PLACES OF USE. THE RIGHTS CAN BE COMBINED TO IRRIGATE ONLY OVERLAPPING PARCELS OF THE CLAIMANT'S TOTAL 15.00 ACRES. EACH RIGHT IS LIMITED TO THE FLOW RATE AND PLACE OF USE OF THAT INDIVIDUAL RIGHT. THE SUM TOTAL VOLUME OF THESE WATER RIGHTS SHALL NOT EXCEED THE AMOUNT PUT TO HISTORICAL AND BENEFICIAL USE. W010151-00, W114363-00, W114364-00, W114365-00.

****
* THE FOLLOWING ISSUES WERE IDENTIFIED BY THE DNRC DURING ITS *
* EXAMINATION OF THIS WATER RIGHT CLAIM. THESE ISSUES MAY REMAIN *
* UNRESOLVED IF NO OBJECTIONS ARE FILED. *
*
*
*
* FLOW RATE MAY REQUIRE MODIFICATION BASED ON *
* RESOLUTION OF MAXIMUM ACRES ISSUE. *
*
* THE RAVALLI COUNTY WATER RESOURCES SURVEY FIELD NOTES *
* (1957) INDICATE 0.00 ACRES WERE IRRIGATED BY THIS *
* FILED APPROPRIATION RIGHT. *
*
* CLAIM NOS. W114364-00 AND W114363-00 MAY BE REDUNDANT *
* CLAIMS ON THE SAME HISTORIC APPROPRIATION OF WATER. *
* IT APPEARS THAT ONLY ONE WATER RIGHT IS INVOLVED. *
*
* THE RAVALLI COUNTY WATER RESOURCES SURVEY FIELD NOTES *
* (1957) INDICATES THIS FILED APPRORIATION RIGHT MAY *
* NOT HAVE BEEN PERFECTED. THE FIELD NOTES DO NOT LIST *
* THIS WATER RIGHT AMONG THOSE RIGHTS BEING USED ON THE *
* CLAIMED PLACE OF USE. *
*
* THE MAXIMUM COMBINED ACRES FOR THIS GROUP OF *
* SUPPLEMENTAL CLAIMS MAY REQUIRE MODIFICATION PENDING *
* RESOLUTION OF MAXIMUM IRRIGATED ACRES ISSUE. *
*
*
****

A BETTER UNDERSTANDING OF YOUR CLAIMED WATER RIGHT CAN BE OBTAINED BY COMPARING YOUR RIGHT WITH OTHER CLAIMS IN THE BASIN. FOR EXAMPLE, COMPARE PRIORITY DATES, FLOW RATES, VOLUMES, OR ACRES IRRIGATED. ALSO, YOUR WATER RIGHT MAY BE SUBJECT TO WATER RIGHTS IN ADJOINING BASINS OR SUBBASINS AS WELL AS BEING SUBJECT TO OTHER RIGHTS ON YOUR SOURCE OF SUPPLY. FINALLY, YOUR WATER RIGHT MAY BE SUBJECT TO INDIAN RESERVED AND FEDERAL RESERVED WATER RIGHTS.

COMPLETE DETAILS REGARDING THE DNRC EXAMINATION RESULTS AND RELATED MATERIALS CAN BE REVIEWED AT THE OFFICE LOCATIONS IDENTIFIED IN THE DOCUMENT ENTITLED "NOTICE OF ENTRY OF TEMPORARY PRELIMINARY DECREE AND NOTICE OF AVAILABILITY."

TEMPORARY PRELIMINARY DECREE
SOUTH END SUBBASIN - BITTERROOT RIVER
BASIN 76H
ABSTRACT OF WATER RIGHT CLAIM

WATER*RIGHT*NUMBER*76H*-W-114364-00* (CONTINUED)

SEE GENERAL FINDINGS OF FACT AND CONCLUSIONS OF LAW FOR FURTHER EXPLANATION OF YOUR CLAIMED WATER RIGHT. THESE FINDINGS CAN BE FOUND AS INDICATED IN THE DOCUMENT ENTITLED "NOTICE OF ENTRY OF TEMPORARY PRELIMINARY DECREE AND NOTICE OF AVAILABILITY." IF YOU NEED OBJECTION FORMS, OR HAVE QUESTIONS ABOUT WATER COURT PROCEDURES OR CHANGES TO YOUR RIGHT, YOU CAN CONTACT THE WATER COURT BY CALLING 1-800-624-3270 (WITHIN MONTANA ONLY) OR 1-406-586-4364, OR BY WRITING TO P.O. BOX 879, BOZEMAN MT 59771-0879.

04/11/94
PAGE 1,958

TEMPORARY PRELIMINARY DECREE
SOUTH END SUBBASIN - BITTERROOT RIVER
BASIN 76H
ABSTRACT OF WATER RIGHT CLAIM

WATER*RIGHT*NUMBER*76H*-W-114365-00

IMPORTANT NOTICE

YOUR WATER RIGHT AS SHOWN ON THIS ABSTRACT MAY HAVE CHANGES FROM YOUR WATER RIGHT AS CLAIMED OR AMENDED. AN ASTERISK (*) HAS BEEN PLACED NEXT TO EACH ITEM CHANGED BY THE DEPARTMENT OF NATURAL RESOURCES AND CONSERVATION (DNRC) DURING THE EXAMINATION PROCESS. THESE CHANGES ARE AUTHORIZED BY THE MONTANA WATER COURT OR THE WATER RIGHT CLAIM EXAMINATION RULES AS ADOPTED BY THE MONTANA SUPREME COURT.

OBJECTIONS MAY BE FILED ACCORDING TO THE PROCEDURES OUTLINED IN THE DOCUMENT ENTITLED "NOTICE OF ENTRY OF TEMPORARY PRELIMINARY DECREE AND NOTICE OF AVAILABILITY." UNLESS OBJECTED TO OR CALLED IN ON MOTION OF THE MONTANA WATER COURT IN THIS DECREE OR IN THE PRELIMINARY DECREE, THE ELEMENTS OF THIS CLAIMED WATER RIGHT WILL APPEAR IN THE FINAL DECREE AS SHOWN ON THIS ABSTRACT. (SEE SECTION 85-2-233, MONTANA CODE ANNOTATED.)

OWNERS: JENKINS CLAYTON B
1092A WILLOW CREEK RD
CORVALLIS MT 59828

JENKINS HELEN M
1092A WILLOW CREEK RD
CORVALLIS MT 59828

PURPOSE (USE): IRRIGATION
TYPE OF IRRIGATION SYSTEM: SPRINKLER/FLOOD

SOURCE: TIN CUP CREEK
SOURCE TYPE: SURFACE WATER

PRIORITY DATE: APRIL 01, 1884
TYPE OF HISTORICAL RIGHT: DECREED

FLOW RATE: 58.34 GPM (.13 CFS)

* VOLUME: THE TOTAL VOLUME OF THIS WATER RIGHT SHALL NOT EXCEED THE AMOUNT PUT TO HISTORICAL AND BENEFICIAL USE.

CLIMATIC AREA: 3

MAXIMUM ACRES: 7.00

PERIOD OF USE: MARCH 15 TO OCTOBER 19

POINT OF DIVERSION AND MEANS OF DIVERSION:

	LOT	BLK	QTR SEC	SEC	TWP	RGE	COUNTY	MEANS
01			SWNESW	22	03N	21W	RAVALLI	HEADGATE

DITCH NAME: MILL DITCH

* PLACE OF USE FOR IRRIGATION:

	ACRES	LOT	BLK	QTR SEC	SEC	TWP	RGE	COUNTY
001	7.00			S2NWSW	14	03N	21W	RAVALLI
TOTAL	7.00							

REMARKS:

TEMPORARY PRELIMINARY DECREE
SOUTH END SUBBASIN - BITTERROOT RIVER
BASIN 76H
ABSTRACT OF WATER RIGHT CLAIM

WATER*RIGHT*NUMBER*76H*-W-114365-00* (CONTINUED)

REMARKS CONTINUED:

THE WATER RIGHTS FOLLOWING THIS STATEMENT ARE SUPPLEMENTAL WHICH MEANS THE RIGHTS HAVE OVERLAPPING PLACES OF USE. THE RIGHTS CAN BE COMBINED TO IRRIGATE ONLY OVERLAPPING PARCELS OF THE CLAIMANT'S TOTAL 15.00 ACRES. EACH RIGHT IS LIMITED TO THE FLOW RATE AND PLACE OF USE OF THAT INDIVIDUAL RIGHT. THE SUM TOTAL VOLUME OF THESE WATER RIGHTS SHALL NOT EXCEED THE AMOUNT PUT TO HISTORICAL AND BENEFICIAL USE. W010151-00, W114363-00, W114364-00, W114365-00.

****
* THE FOLLOWING ISSUES WERE IDENTIFIED BY THE DNRC DURING ITS *
* EXAMINATION OF THIS WATER RIGHT CLAIM. THESE ISSUES MAY REMAIN *
* UNRESOLVED IF NO OBJECTIONS ARE FILED. *
*
*
*
* THE WATER RIGHTS LISTED FOLLOWING THIS STATEMENT ARE *
* FILED ON THE SAME FORMERLY DECREED WATER RIGHT. THE *
* SUM OF THE CLAIMED FLOW RATES EXCEEDS THE 40.00 *
* MINER'S INCHES DECREED IN CASE NO. 4964, RAVALLI *
* COUNTY. W153845-00, W010151-00, W114365-00, *
* W023013-00, W023010-00, W026318-00, W012705-00. *
*
*
****

A BETTER UNDERSTANDING OF YOUR CLAIMED WATER RIGHT CAN BE OBTAINED BY COMPARING YOUR RIGHT WITH OTHER CLAIMS IN THE BASIN. FOR EXAMPLE, COMPARE PRIORITY DATES, FLOW RATES, VOLUMES, OR ACRES IRRIGATED. ALSO, YOUR WATER RIGHT MAY BE SUBJECT TO WATER RIGHTS IN ADJOINING BASINS OR SUBBASINS AS WELL AS BEING SUBJECT TO OTHER RIGHTS ON YOUR SOURCE OF SUPPLY. FINALLY, YOUR WATER RIGHT MAY BE SUBJECT TO INDIAN RESERVED AND FEDERAL RESERVED WATER RIGHTS.

COMPLETE DETAILS REGARDING THE DNRC EXAMINATION RESULTS AND RELATED MATERIALS CAN BE REVIEWED AT THE OFFICE LOCATIONS IDENTIFIED IN THE DOCUMENT ENTITLED "NOTICE OF ENTRY OF TEMPORARY PRELIMINARY DECREE AND NOTICE OF AVAILABILITY."

SEE GENERAL FINDINGS OF FACT AND CONCLUSIONS OF LAW FOR FURTHER EXPLANATION OF YOUR CLAIMED WATER RIGHT. THESE FINDINGS CAN BE FOUND AS INDICATED IN THE DOCUMENT ENTITLED "NOTICE OF ENTRY OF TEMPORARY PRELIMINARY DECREE AND NOTICE OF AVAILABILITY." IF YOU NEED OBJECTION FORMS, OR HAVE QUESTIONS ABOUT WATER COURT PROCEDURES OR CHANGES TO YOUR RIGHT, YOU CAN CONTACT THE WATER COURT BY CALLING 1-800-624-3270 (WITHIN MONTANA ONLY) OR 1-406-586-4364, OR BY WRITING TO P.O. BOX 879, BOZEMAN MT 59771-0879.

04/11/94
PAGE 1,960

TEMPORARY PRELIMINARY DECREE
SOUTH END SUBBASIN - BITTERROOT RIVER
BASIN 76H
ABSTRACT OF WATER RIGHT CLAIM

WATER RIGHT NUMBER 76H W-114599-00

IMPORTANT NOTICE

YOUR WATER RIGHT AS SHOWN ON THIS ABSTRACT MAY HAVE CHANGES FROM YOUR WATER RIGHT AS CLAIMED OR AMENDED. AN ASTERISK (*) HAS BEEN PLACED NEXT TO EACH ITEM CHANGED BY THE DEPARTMENT OF NATURAL RESOURCES AND CONSERVATION (DNRC) DURING THE EXAMINATION PROCESS. THESE CHANGES ARE AUTHORIZED BY THE MONTANA WATER COURT OR THE WATER RIGHT CLAIM EXAMINATION RULES AS ADOPTED BY THE MONTANA SUPREME COURT.

OBJECTIONS MAY BE FILED ACCORDING TO THE PROCEDURES OUTLINED IN THE DOCUMENT ENTITLED "NOTICE OF ENTRY OF TEMPORARY PRELIMINARY DECREE AND NOTICE OF AVAILABILITY." UNLESS OBJECTED TO OR CALLED IN ON MOTION OF THE MONTANA WATER COURT IN THIS DECREE OR IN THE PRELIMINARY DECREE, THE ELEMENTS OF THIS CLAIMED WATER RIGHT WILL APPEAR IN THE FINAL DECREE AS SHOWN ON THIS ABSTRACT. (SEE SECTION 85-2-233, MONTANA CODE ANNOTATED.)

OWNERS: MCDONALD ALEXANDER J
1840 S 9TH W
MISSOULA MT 59801

PURPOSE (USE): IRRIGATION
TYPE OF IRRIGATION SYSTEM: SPRINKLER

SOURCE: WELL
SOURCE TYPE: GROUNDWATER

PRIORITY DATE: MAY 01, 1936
TYPE OF HISTORICAL RIGHT: USE

* FLOW RATE: 76.50 GPM (.17 CFS)

THE FLOW RATE OF THIS WATER RIGHT HAS BEEN REDUCED TO THE 17 GPM PER ACRE GUIDELINE. THE FLOW RATE MAY BE CONTESTED BY PROPER OBJECTION.

* VOLUME: THE TOTAL VOLUME OF THIS WATER RIGHT SHALL NOT EXCEED THE AMOUNT PUT TO HISTORICAL AND BENEFICIAL USE.

CLIMATIC AREA: 3

MAXIMUM ACRES: 4.50

PERIOD OF USE: MAY 01 TO OCTOBER 04

POINT OF DIVERSION:

	LOT	BLK	QTR SEC	SEC	TWP	RGE	COUNTY
01			NWNWNW	11	03N	21W	RAVALLI

PLACE OF USE FOR IRRIGATION:

	ACRES	LOT	BLK	QTR SEC	SEC	TWP	RGE	COUNTY
001	4.50			NWNWNW	11	03N	21W	RAVALLI
TOTAL	4.50							

TEMPORARY PRELIMINARY DECREE
SOUTH END SUBBASIN - BITTERROOT RIVER
BASIN 76H
ABSTRACT OF WATER RIGHT CLAIM

WATER RIGHT NUMBER 76H-W-114599-00 (CONTINUED)

REMARKS CONTINUED:

****
* THE FOLLOWING ISSUES WERE IDENTIFIED BY THE DNRC DURING ITS *
* EXAMINATION OF THIS WATER RIGHT CLAIM. THESE ISSUES MAY REMAIN *
* UNRESOLVED IF NO OBJECTIONS ARE FILED. *
*
*
* FLOW RATE MAY REQUIRE MODIFICATION BASED ON *
* RESOLUTION OF MAXIMUM ACRES ISSUE. *
*
* AS OF 03/06/91, THIS WATER RIGHT APPEARS TO BE OWNED *
* BY NICK PEIRANO, 3299 OLD DARBY RD, DARBY, MT 59829. *
*
* THE RAVALLI COUNTY WATER RESOURCES SURVEY (1958) *
* APPEARS TO INDICATE 0.00 ACRES IRRIGATED. *
*
*
****

A BETTER UNDERSTANDING OF YOUR CLAIMED WATER RIGHT CAN BE OBTAINED BY COMPARING YOUR RIGHT WITH OTHER CLAIMS IN THE BASIN. FOR EXAMPLE, COMPARE PRIORITY DATES, FLOW RATES, VOLUMES, OR ACRES IRRIGATED. ALSO, YOUR WATER RIGHT MAY BE SUBJECT TO WATER RIGHTS IN ADJOINING BASINS OR SUBBASINS AS WELL AS BEING SUBJECT TO OTHER RIGHTS ON YOUR SOURCE OF SUPPLY. FINALLY, YOUR WATER RIGHT MAY BE SUBJECT TO INDIAN RESERVED AND FEDERAL RESERVED WATER RIGHTS.

COMPLETE DETAILS REGARDING THE DNRC EXAMINATION RESULTS AND RELATED MATERIALS CAN BE REVIEWED AT THE OFFICE LOCATIONS IDENTIFIED IN THE DOCUMENT ENTITLED "NOTICE OF ENTRY OF TEMPORARY PRELIMINARY DECREE AND NOTICE OF AVAILABILITY."

SEE GENERAL FINDINGS OF FACT AND CONCLUSIONS OF LAW FOR FURTHER EXPLANATION OF YOUR CLAIMED WATER RIGHT. THESE FINDINGS CAN BE FOUND AS INDICATED IN THE DOCUMENT ENTITLED "NOTICE OF ENTRY OF TEMPORARY PRELIMINARY DECREE AND NOTICE OF AVAILABILITY." IF YOU NEED OBJECTION FORMS, OR HAVE QUESTIONS ABOUT WATER COURT PROCEDURES OR CHANGES TO YOUR RIGHT, YOU CAN CONTACT THE WATER COURT BY CALLING 1-800-624-3270 (WITHIN MONTANA ONLY) OR 1-406-586-4364, OR BY WRITING TO P.O. BOX 879, BOZEMAN MT 59771-0879.

TEMPORARY PRELIMINARY DECREE
SOUTH END SUBBASIN - BITTERROOT RIVER
BASIN 76H
ABSTRACT OF WATER RIGHT CLAIM

WATER*RIGHT*NUMBER*76H*-W-115339-00

IMPORTANT NOTICE

YOUR WATER RIGHT AS SHOWN ON THIS ABSTRACT MAY HAVE CHANGES FROM YOUR WATER RIGHT AS CLAIMED OR AMENDED. AN ASTERISK (*) HAS BEEN PLACED NEXT TO EACH ITEM CHANGED BY THE DEPARTMENT OF NATURAL RESOURCES AND CONSERVATION (DNRC) DURING THE EXAMINATION PROCESS. THESE CHANGES ARE AUTHORIZED BY THE MONTANA WATER COURT OR THE WATER RIGHT CLAIM EXAMINATION RULES AS ADOPTED BY THE MONTANA SUPREME COURT.

OBJECTIONS MAY BE FILED ACCORDING TO THE PROCEDURES OUTLINED IN THE DOCUMENT ENTITLED "NOTICE OF ENTRY OF TEMPORARY PRELIMINARY DECREE AND NOTICE OF AVAILABILITY." UNLESS OBJECTED TO OR CALLED IN ON MOTION OF THE MONTANA WATER COURT IN THIS DECREE OR IN THE PRELIMINARY DECREE, THE ELEMENTS OF THIS CLAIMED WATER RIGHT WILL APPEAR IN THE FINAL DECREE AS SHOWN ON THIS ABSTRACT. (SEE SECTION 85-2-233, MONTANA CODE ANNOTATED.)

OWNERS: TABER HELEN R
1015 S 4TH ST
HAMILTON MT 59840

TABER JOHN W
1015 S 4TH ST
HAMILTON MT 59840

PURPOSE (USE): STOCK

SOURCE: BITTERROOT RIVER, EAST FORK
SOURCE TYPE: SURFACE WATER

PRIORITY DATE: JUNE 01, 1890
TYPE OF HISTORICAL RIGHT: DECREED

* FLOW RATE: NO FLOW RATE HAS BEEN DECREED BECAUSE THIS USE CONSISTS OF STOCK DRINKING DIRECTLY FROM THE SOURCE, OR FROM A DITCH SYSTEM.

* VOLUME: THIS WATER RIGHT INCLUDES THE AMOUNT OF WATER CONSUMPTIVELY USED FOR STOCK WATERING PURPOSES AT THE RATE OF 30 GALLONS PER DAY PER ANIMAL UNIT. ANIMAL UNITS SHALL BE BASED ON REASONABLE CARRYING CAPACITY AND HISTORICAL USE OF THE AREA SERVICED BY THIS WATER SOURCE.

PERIOD OF USE: JUNE 01 TO OCTOBER 04

* POINT OF DIVERSION AND MEANS OF DIVERSION:

	LOT	BLK	QTR SEC	SEC	TWP	RGE	COUNTY	MEANS
01			SENESE	34	02N	20W	RAVALLI	HEADGATE
02			N2SESE	34	02N	20W	RAVALLI	DIRECT FROM SOURCE
03			W2NESE	34	02N	20W	RAVALLI	DIRECT FROM SOURCE

DITCH NAME FOR DIVERSION NO. 01 IS:
TANNER DITCH

PLACE OF USE FOR STOCK:

	ACRES	LOT	BLK	QTR SEC	SEC	TWP	RGE	COUNTY
001				NWNESE	34	02N	20W	RAVALLI
002				SWNESE	34	02N	20W	RAVALLI

TEMPORARY PRELIMINARY DECREE
SOUTH END SUBBASIN - BITTERROOT RIVER
BASIN 76H
ABSTRACT OF WATER RIGHT CLAIM

WATER RIGHT NUMBER 76H -W-115339-00 (CONTINUED)

PLACE OF USE CONTINUED:

003	NESESE	34	02N	20W	RAVALLI
004	NWSESE	34	02N	20W	RAVALLI

REMARKS:

THE WATER RIGHTS LISTED FOLLOWING THIS STATEMENT ARE MULTIPLE USES OF THE SAME RIGHT. THE USE OF THIS RIGHT FOR SEVERAL PURPOSES DOES NOT INCREASE THE EXTENT OF THE WATER RIGHT. RATHER IT DECREES THE RIGHT TO ALTERNATE AND EXCHANGE THE USE (PURPOSE) OF THE WATER IN ACCORD WITH HISTORICAL PRACTICES. W115339-00, W116705-00.

****
* THE DNRC EXAMINATION OF THIS CLAIM FOUND NO SIGNIFICANT FACTS, *
* DATA, OR ISSUES TO REPORT TO THE WATER COURT. *
****

A BETTER UNDERSTANDING OF YOUR CLAIMED WATER RIGHT CAN BE OBTAINED BY COMPARING YOUR RIGHT WITH OTHER CLAIMS IN THE BASIN. FOR EXAMPLE, COMPARE PRIORITY DATES, FLOW RATES, VOLUMES, OR ACRES IRRIGATED. ALSO, YOUR WATER RIGHT MAY BE SUBJECT TO WATER RIGHTS IN ADJOINING BASINS OR SUBBASINS AS WELL AS BEING SUBJECT TO OTHER RIGHTS ON YOUR SOURCE OF SUPPLY. FINALLY, YOUR WATER RIGHT MAY BE SUBJECT TO INDIAN RESERVED AND FEDERAL RESERVED WATER RIGHTS.

COMPLETE DETAILS REGARDING THE DNRC EXAMINATION RESULTS AND RELATED MATERIALS CAN BE REVIEWED AT THE OFFICE LOCATIONS IDENTIFIED IN THE DOCUMENT ENTITLED "NOTICE OF ENTRY OF TEMPORARY PRELIMINARY DECREE AND NOTICE OF AVAILABILITY."

SEE GENERAL FINDINGS OF FACT AND CONCLUSIONS OF LAW FOR FURTHER EXPLANATION OF YOUR CLAIMED WATER RIGHT. THESE FINDINGS CAN BE FOUND AS INDICATED IN THE DOCUMENT ENTITLED "NOTICE OF ENTRY OF TEMPORARY PRELIMINARY DECREE AND NOTICE OF AVAILABILITY." IF YOU NEED OBJECTION FORMS, OR HAVE QUESTIONS ABOUT WATER COURT PROCEDURES OR CHANGES TO YOUR RIGHT, YOU CAN CONTACT THE WATER COURT BY CALLING 1-800-624-3270 (WITHIN MONTANA ONLY) OR 1-406-586-4364, OR BY WRITING TO P.O. BOX 879, BOZEMAN MT 59771-0879.

04/11/94
PAGE 1,964

TEMPORARY PRELIMINARY DECREE
SOUTH END SUBBASIN - BITTERROOT RIVER
BASIN 76H
ABSTRACT OF WATER RIGHT CLAIM

WATER*RIGHT*NUMBER*76H*-W-115340-00

IMPORTANT NOTICE

YOUR WATER RIGHT AS SHOWN ON THIS ABSTRACT MAY HAVE CHANGES FROM YOUR WATER RIGHT AS CLAIMED OR AMENDED. AN ASTERISK (*) HAS BEEN PLACED NEXT TO EACH ITEM CHANGED BY THE DEPARTMENT OF NATURAL RESOURCES AND CONSERVATION (DNRC) DURING THE EXAMINATION PROCESS. THESE CHANGES ARE AUTHORIZED BY THE MONTANA WATER COURT OR THE WATER RIGHT CLAIM EXAMINATION RULES AS ADOPTED BY THE MONTANA SUPREME COURT.

OBJECTIONS MAY BE FILED ACCORDING TO THE PROCEDURES OUTLINED IN THE DOCUMENT ENTITLED "NOTICE OF ENTRY OF TEMPORARY PRELIMINARY DECREE AND NOTICE OF AVAILABILITY." UNLESS OBJECTED TO OR CALLED IN ON MOTION OF THE MONTANA WATER COURT IN THIS DECREE OR IN THE PRELIMINARY DECREE, THE ELEMENTS OF THIS CLAIMED WATER RIGHT WILL APPEAR IN THE FINAL DECREE AS SHOWN ON THIS ABSTRACT. (SEE SECTION 85-2-233, MONTANA CODE ANNOTATED.)

OWNERS: TABER JOHN W
1015 S 4TH ST
HAMILTON MT 59840

TABER HELEN R
1015 S 4TH ST
HAMILTON MT 59840

PURPOSE (USE): STOCK

SOURCE: BITTERROOT RIVER, EAST FORK
SOURCE TYPE: SURFACE WATER

PRIORITY DATE: JUNE 01, 1896
TYPE OF HISTORICAL RIGHT: DECREED

* FLOW RATE: NO FLOW RATE HAS BEEN DECREED BECAUSE THIS USE CONSISTS OF STOCK DRINKING DIRECTLY FROM THE SOURCE, OR FROM A DITCH SYSTEM.

* VOLUME: THIS WATER RIGHT INCLUDES THE AMOUNT OF WATER CONSUMPTIVELY USED FOR STOCK WATERING PURPOSES AT THE RATE OF 30 GALLONS PER DAY PER ANIMAL UNIT. ANIMAL UNITS SHALL BE BASED ON REASONABLE CARRYING CAPACITY AND HISTORICAL USE OF THE AREA SERVICED BY THIS WATER SOURCE.

PERIOD OF USE: JUNE 01 TO OCTOBER 04

* POINT OF DIVERSION AND MEANS OF DIVERSION:

	LOT	BLK	QTR SEC	SEC	TWP	RGE	COUNTY	MEANS
01			SENESE	34	02N	20W	RAVALLI	HEADGATE
02			N2SESE	34	02N	20W	RAVALLI	DIRECT FROM SOURCE
03			W2NESE	34	02N	20W	RAVALLI	DIRECT FROM SOURCE

DITCH NAME FOR DIVERSION NO. 01 IS:
TANNER DITCH

* PLACE OF USE FOR STOCK:

	ACRES	LOT	BLK	QTR SEC	SEC	TWP	RGE	COUNTY
001				NWNESE	34	02N	20W	RAVALLI
002				SWNESE	34	02N	20W	RAVALLI

TEMPORARY PRELIMINARY DECREE
SOUTH END SUBBASIN - BITTERROOT RIVER
BASIN 76H
ABSTRACT OF WATER RIGHT CLAIM

WATER*RIGHT*NUMBER*76H*-W-115340-00*(CONTINUED)

PLACE OF USE CONTINUED:

003	NESESE	34	02N	20W	RAVALLI
004	NWSESE	34	02N	20W	RAVALLI

REMARKS:

THE WATER RIGHTS LISTED FOLLOWING THIS STATEMENT ARE MULTIPLE USES OF THE SAME RIGHT. THE USE OF THIS RIGHT FOR SEVERAL PURPOSES DOES NOT INCREASE THE EXTENT OF THE WATER RIGHT. RATHER IT DECREES THE RIGHT TO ALTERNATE AND EXCHANGE THE USE (PURPOSE) OF THE WATER IN ACCORD WITH HISTORICAL PRACTICES. W115340-00, W116706-00.

****
* THE DNRC EXAMINATION OF THIS CLAIM FOUND NO SIGNIFICANT FACTS, *
* DATA, OR ISSUES TO REPORT TO THE WATER COURT. *
****

A BETTER UNDERSTANDING OF YOUR CLAIMED WATER RIGHT CAN BE OBTAINED BY COMPARING YOUR RIGHT WITH OTHER CLAIMS IN THE BASIN. FOR EXAMPLE, COMPARE PRIORITY DATES, FLOW RATES, VOLUMES, OR ACRES IRRIGATED. ALSO, YOUR WATER RIGHT MAY BE SUBJECT TO WATER RIGHTS IN ADJOINING BASINS OR SUBBASINS AS WELL AS BEING SUBJECT TO OTHER RIGHTS ON YOUR SOURCE OF SUPPLY. FINALLY, YOUR WATER RIGHT MAY BE SUBJECT TO INDIAN RESERVED AND FEDERAL RESERVED WATER RIGHTS.

COMPLETE DETAILS REGARDING THE DNRC EXAMINATION RESULTS AND RELATED MATERIALS CAN BE REVIEWED AT THE OFFICE LOCATIONS IDENTIFIED IN THE DOCUMENT ENTITLED "NOTICE OF ENTRY OF TEMPORARY PRELIMINARY DECREE AND NOTICE OF AVAILABILITY."

SEE GENERAL FINDINGS OF FACT AND CONCLUSIONS OF LAW FOR FURTHER EXPLANATION OF YOUR CLAIMED WATER RIGHT. THESE FINDINGS CAN BE FOUND AS INDICATED IN THE DOCUMENT ENTITLED "NOTICE OF ENTRY OF TEMPORARY PRELIMINARY DECREE AND NOTICE OF AVAILABILITY." IF YOU NEED OBJECTION FORMS, OR HAVE QUESTIONS ABOUT WATER COURT PROCEDURES OR CHANGES TO YOUR RIGHT, YOU CAN CONTACT THE WATER COURT BY CALLING 1-800-624-3270 (WITHIN MONTANA ONLY) OR 1-406-586-4364, OR BY WRITING TO P.O. BOX 879, BOZEMAN MT 59771-0879.

04/11/94
PAGE 1,966

TEMPORARY PRELIMINARY DECREE
SOUTH END SUBBASIN - BITTERROOT RIVER
BASIN 76H
ABSTRACT OF WATER RIGHT CLAIM

WATER*RIGHT*NUMBER*76H*-W-116343-00

IMPORTANT NOTICE

YOUR WATER RIGHT AS SHOWN ON THIS ABSTRACT MAY HAVE CHANGES FROM YOUR WATER RIGHT AS CLAIMED OR AMENDED. AN ASTERISK (*) HAS BEEN PLACED NEXT TO EACH ITEM CHANGED BY THE DEPARTMENT OF NATURAL RESOURCES AND CONSERVATION (DNRC) DURING THE EXAMINATION PROCESS. THESE CHANGES ARE AUTHORIZED BY THE MONTANA WATER COURT OR THE WATER RIGHT CLAIM EXAMINATION RULES AS ADOPTED BY THE MONTANA SUPREME COURT.

OBJECTIONS MAY BE FILED ACCORDING TO THE PROCEDURES OUTLINED IN THE DOCUMENT ENTITLED "NOTICE OF ENTRY OF TEMPORARY PRELIMINARY DECREE AND NOTICE OF AVAILABILITY." UNLESS OBJECTED TO OR CALLED IN ON MOTION OF THE MONTANA WATER COURT IN THIS DECREE OR IN THE PRELIMINARY DECREE, THE ELEMENTS OF THIS CLAIMED WATER RIGHT WILL APPEAR IN THE FINAL DECREE AS SHOWN ON THIS ABSTRACT. (SEE SECTION 85-2-233, MONTANA CODE ANNOTATED.)

OWNERS: DARBY LUMBER INC
PO BOX 390
DARBY MT 59829

PURPOSE (USE): INDUSTRIAL

SAWMILL

SOURCE: WELL
SOURCE TYPE: GROUNDWATER

PRIORITY DATE: MAY 03, 1973
TYPE OF HISTORICAL RIGHT: USE

FLOW RATE: 30.00 GPM (.07 CFS)

VOLUME: 4.00 AF

PERIOD OF USE: JANUARY 01 TO DECEMBER 31

* POINT OF DIVERSION:

	LOT	BLK	QTR SEC	SEC	TWP	RGE	COUNTY
01			NESENW	18	02N	20W	RAVALLI

* PLACE OF USE FOR INDUSTRIAL:

	ACRES	LOT	BLK	QTR SEC	SEC	TWP	RGE	COUNTY
001				NESENW	18	02N	20W	RAVALLI

REMARKS:

WHENEVER THE WATER RIGHTS FOLLOWING THIS STATEMENT ARE COMBINED TO SUPPLY WATER FOR THE CLAIMED PURPOSE, EACH IS LIMITED TO THE HISTORICAL FLOW RATE AND PLACE OF USE OF THAT INDIVIDUAL RIGHT. THE SUM TOTAL OF THE VOLUME OF THESE WATER RIGHTS SHALL NOT EXCEED THE AMOUNT PUT TO HISTORICAL AND BENEFICIAL USE.

TEMPORARY PRELIMINARY DECREE
SOUTH END SUBBASIN - BITTERROOT RIVER
BASIN 76H
ABSTRACT OF WATER RIGHT CLAIM

WATER*RIGHT*NUMBER*76H*-W-116343-00*(CONTINUED)

REMARKS CONTINUED:

W116343-00, W116344-00.

NOTICE OF WATER RIGHT TRANSFER RECEIVED 03/01/85.
NOTICE OF WATER RIGHT TRANSFER RECEIVED 12/06/90.
NOTICE OF WATER RIGHT TRANSFER RECEIVED 12/06/90.

****
* THE FOLLOWING ISSUES WERE IDENTIFIED BY THE DNRC DURING ITS *
* EXAMINATION OF THIS WATER RIGHT CLAIM. THESE ISSUES MAY REMAIN *
* UNRESOLVED IF NO OBJECTIONS ARE FILED. *
*
*
*
* THIS CLAIM APPEARS TO BE REDUNDANT WITH CLAIM NO. *
* W116344-00 WHICH IS A USE RIGHT FILED BY THE SAME *
* CLAIMANT. *
*
* THE PRIORITY DATE IS IN QUESTION. THE SUBMITTED FORM *
* GW2, NOTICE OF COMPLETION OF GROUNDWATER, WAS NOT *
* FILED AT THE COURTHOUSE AS REQUIRED BY THE 1961 *
* GROUNDWATER CODE. *
*
*
****

A BETTER UNDERSTANDING OF YOUR CLAIMED WATER RIGHT CAN BE OBTAINED BY COMPARING YOUR RIGHT WITH OTHER CLAIMS IN THE BASIN. FOR EXAMPLE, COMPARE PRIORITY DATES, FLOW RATES, VOLUMES, OR ACRES IRRIGATED. ALSO, YOUR WATER RIGHT MAY BE SUBJECT TO WATER RIGHTS IN ADJOINING BASINS OR SUBBASINS AS WELL AS BEING SUBJECT TO OTHER RIGHTS ON YOUR SOURCE OF SUPPLY. FINALLY, YOUR WATER RIGHT MAY BE SUBJECT TO INDIAN RESERVED AND FEDERAL RESERVED WATER RIGHTS.

COMPLETE DETAILS REGARDING THE DNRC EXAMINATION RESULTS AND RELATED MATERIALS CAN BE REVIEWED AT THE OFFICE LOCATIONS IDENTIFIED IN THE DOCUMENT ENTITLED "NOTICE OF ENTRY OF TEMPORARY PRELIMINARY DECREE AND NOTICE OF AVAILABILITY."

SEE GENERAL FINDINGS OF FACT AND CONCLUSIONS OF LAW FOR FURTHER EXPLANATION OF YOUR CLAIMED WATER RIGHT. THESE FINDINGS CAN BE FOUND AS INDICATED IN THE DOCUMENT ENTITLED "NOTICE OF ENTRY OF TEMPORARY PRELIMINARY DECREE AND NOTICE OF AVAILABILITY." IF YOU NEED OBJECTION FORMS, OR HAVE QUESTIONS ABOUT WATER COURT PROCEDURES OR CHANGES TO YOUR RIGHT, YOU CAN CONTACT THE WATER COURT BY CALLING 1-800-624-3270 (WITHIN MONTANA ONLY) OR 1-406-586-4364, OR BY WRITING TO P.O. BOX 879, BOZEMAN MT 59771-0879.

TEMPORARY PRELIMINARY DECREE
SOUTH END SUBBASIN - BITTERROOT RIVER
BASIN 76H
ABSTRACT OF WATER RIGHT CLAIM

WATER*RIGHT*NUMBER*76H*-W-116344-00

IMPORTANT NOTICE

YOUR WATER RIGHT AS SHOWN ON THIS ABSTRACT MAY HAVE CHANGES FROM YOUR WATER RIGHT AS CLAIMED OR AMENDED. AN ASTERISK (*) HAS BEEN PLACED NEXT TO EACH ITEM CHANGED BY THE DEPARTMENT OF NATURAL RESOURCES AND CONSERVATION (DNRC) DURING THE EXAMINATION PROCESS. THESE CHANGES ARE AUTHORIZED BY THE MONTANA WATER COURT OR THE WATER RIGHT CLAIM EXAMINATION RULES AS ADOPTED BY THE MONTANA SUPREME COURT.

OBJECTIONS MAY BE FILED ACCORDING TO THE PROCEDURES OUTLINED IN THE DOCUMENT ENTITLED "NOTICE OF ENTRY OF TEMPORARY PRELIMINARY DECREE AND NOTICE OF AVAILABILITY." UNLESS OBJECTED TO OR CALLED IN ON MOTION OF THE MONTANA WATER COURT IN THIS DECREE OR IN THE PRELIMINARY DECREE, THE ELEMENTS OF THIS CLAIMED WATER RIGHT WILL APPEAR IN THE FINAL DECREE AS SHOWN ON THIS ABSTRACT. (SEE SECTION 85-2-233, MONTANA CODE ANNOTATED.)

OWNERS: DARBY LUMBER INC
PO BOX 390
DARBY MT 59829

PURPOSE (USE): INDUSTRIAL

SAWMILL

SOURCE: WELL
SOURCE TYPE: GROUNDWATER

PRIORITY DATE: MAY 03, 1973
TYPE OF HISTORICAL RIGHT: USE

FLOW RATE: 5.00 GPM

VOLUME: 1.00 AF

PERIOD OF USE: JANUARY 01 TO DECEMBER 31

* POINT OF DIVERSION:

	LOT	BLK	QTR SEC	SEC	TWP	RGE	COUNTY
01			NESENW	18	02N	20W	RAVALLI

* PLACE OF USE FOR INDUSTRIAL:

	ACRES	LOT	BLK	QTR SEC	SEC	TWP	RGE	COUNTY
001				NESENW	18	02N	20W	RAVALLI

REMARKS:

THE PURPOSE WAS AMENDED BY THE CLAIMANT ON 12/11/91.

WHENEVER THE WATER RIGHTS FOLLOWING THIS STATEMENT ARE COMBINED TO SUPPLY WATER FOR THE CLAIMED PURPOSE, EACH IS LIMITED TO THE HISTORICAL FLOW RATE AND PLACE OF USE OF THAT INDIVIDUAL RIGHT. THE SUM TOTAL OF THE VOLUME OF THESE WATER RIGHTS SHALL NOT EXCEED THE AMOUNT PUT TO HISTORICAL AND BENEFICIAL USE.

TEMPORARY PRELIMINARY DECREE
SOUTH END SUBBASIN - BITTERROOT RIVER
BASIN 76H
ABSTRACT OF WATER RIGHT CLAIM

WATER*RIGHT*NUMBER*76H*-W-116344-00* (CONTINUED)

REMARKS CONTINUED:

W116343-00, W116344-00.

NOTICE OF WATER RIGHT TRANSFER RECEIVED 03/01/85.
NOTICE OF WATER RIGHT TRANSFER RECEIVED 12/06/90.
NOTICE OF WATER RIGHT TRANSFER RECEIVED 12/06/90.

****
* THE FOLLOWING ISSUES WERE IDENTIFIED BY THE DNRC DURING ITS *
* EXAMINATION OF THIS WATER RIGHT CLAIM. THESE ISSUES MAY REMAIN *
* UNRESOLVED IF NO OBJECTIONS ARE FILED. *
*
*
*
* THIS CLAIM APPEARS TO BE REDUNDANT WITH CLAIM NO. *
* W116343-00 WHICH IS A USE RIGHT FILED BY THE SAME *
* CLAIMANT. *
*
* THE PRIORITY DATE IS IN QUESTION. THE SUBMITTED FORM *
* GW2, NOTICE OF COMPLETION OF GROUNDWATER, WAS NOT *
* FILED AT THE COURTHOUSE AS REQUIRED BY THE 1961 *
* GROUNDWATER CODE. *
*
*
****

A BETTER UNDERSTANDING OF YOUR CLAIMED WATER RIGHT CAN BE OBTAINED BY COMPARING YOUR RIGHT WITH OTHER CLAIMS IN THE BASIN. FOR EXAMPLE, COMPARE PRIORITY DATES, FLOW RATES, VOLUMES, OR ACRES IRRIGATED. ALSO, YOUR WATER RIGHT MAY BE SUBJECT TO WATER RIGHTS IN ADJOINING BASINS OR SUBBASINS AS WELL AS BEING SUBJECT TO OTHER RIGHTS ON YOUR SOURCE OF SUPPLY. FINALLY, YOUR WATER RIGHT MAY BE SUBJECT TO INDIAN RESERVED AND FEDERAL RESERVED WATER RIGHTS.

COMPLETE DETAILS REGARDING THE DNRC EXAMINATION RESULTS AND RELATED MATERIALS CAN BE REVIEWED AT THE OFFICE LOCATIONS IDENTIFIED IN THE DOCUMENT ENTITLED "NOTICE OF ENTRY OF TEMPORARY PRELIMINARY DECREE AND NOTICE OF AVAILABILITY."

SEE GENERAL FINDINGS OF FACT AND CONCLUSIONS OF LAW FOR FURTHER EXPLANATION OF YOUR CLAIMED WATER RIGHT. THESE FINDINGS CAN BE FOUND AS INDICATED IN THE DOCUMENT ENTITLED "NOTICE OF ENTRY OF TEMPORARY PRELIMINARY DECREE AND NOTICE OF AVAILABILITY." IF YOU NEED OBJECTION FORMS, OR HAVE QUESTIONS ABOUT WATER COURT PROCEDURES OR CHANGES TO YOUR RIGHT, YOU CAN CONTACT THE WATER COURT BY CALLING 1-800-624-3270 (WITHIN MONTANA ONLY) OR 1-406-586-4364, OR BY WRITING TO P.O. BOX 879, BOZEMAN MT 59771-0879.

TEMPORARY PRELIMINARY DECREE
SOUTH END SUBBASIN - BITTERROOT RIVER
BASIN 76H
ABSTRACT OF WATER RIGHT CLAIM

WATER*RIGHT*NUMBER*76H*-W-116482-00

IMPORTANT NOTICE

YOUR WATER RIGHT AS SHOWN ON THIS ABSTRACT MAY HAVE CHANGES FROM YOUR WATER RIGHT AS CLAIMED OR AMENDED. AN ASTERISK (*) HAS BEEN PLACED NEXT TO EACH ITEM CHANGED BY THE DEPARTMENT OF NATURAL RESOURCES AND CONSERVATION (DNRC) DURING THE EXAMINATION PROCESS. THESE CHANGES ARE AUTHORIZED BY THE MONTANA WATER COURT OR THE WATER RIGHT CLAIM EXAMINATION RULES AS ADOPTED BY THE MONTANA SUPREME COURT.

OBJECTIONS MAY BE FILED ACCORDING TO THE PROCEDURES OUTLINED IN THE DOCUMENT ENTITLED "NOTICE OF ENTRY OF TEMPORARY PRELIMINARY DECREE AND NOTICE OF AVAILABILITY." UNLESS OBJECTED TO OR CALLED IN ON MOTION OF THE MONTANA WATER COURT IN THIS DECREE OR IN THE PRELIMINARY DECREE, THE ELEMENTS OF THIS CLAIMED WATER RIGHT WILL APPEAR IN THE FINAL DECREE AS SHOWN ON THIS ABSTRACT. (SEE SECTION 85-2-233, MONTANA CODE ANNOTATED.)

OWNERS: DARBY LUMBER INC
PO BOX 390
DARBY MT 59829

* PURPOSE (USE): INDUSTRIAL

SAWMILL

SOURCE: WELL
SOURCE TYPE: GROUNDWATER

* PRIORITY DATE: DECEMBER 31, 1952
TYPE OF HISTORICAL RIGHT: FILED

FLOW RATE: 4.00 GPM

VOLUME: 6.50 AF

PERIOD OF USE: JANUARY 01 TO DECEMBER 31

POINT OF DIVERSION:

	LOT	BLK	QTR SEC	SEC	TWP	RGE	COUNTY
01			NWSWNW	11	03N	21W	RAVALLI

PLACE OF USE FOR INDUSTRIAL:

ACRES	LOT	BLK	QTR SEC	SEC	TWP	RGE	COUNTY
001			NWSWNW	11	03N	21W	RAVALLI

REMARKS:

THE PURPOSE WAS AMENDED BY THE CLAIMANT ON 12/11/91.

WHENEVER THE WATER RIGHTS FOLLOWING THIS STATEMENT ARE COMBINED TO SUPPLY WATER FOR THE CLAIMED PURPOSE, EACH IS LIMITED TO THE HISTORICAL FLOW RATE AND PLACE OF USE OF THAT INDIVIDUAL RIGHT. THE SUM TOTAL OF THE VOLUME OF THESE WATER RIGHTS SHALL NOT EXCEED THE AMOUNT PUT TO HISTORICAL AND BENEFICIAL USE.

04/11/94
PAGE 1,971

TEMPORARY PRELIMINARY DECREE
SOUTH END SUBBASIN - BITTERROOT RIVER
BASIN 76H
ABSTRACT OF WATER RIGHT CLAIM

WATER*RIGHT*NUMBER*76H*-W-116482-00*(CONTINUED)

REMARKS CONTINUED:

W116482-00, W116483-00, W116484-00.

NOTICE OF WATER RIGHT TRANSFER RECEIVED 03/01/85.
NOTICE OF WATER RIGHT TRANSFER RECEIVED 12/06/90.
NOTICE OF WATER RIGHT TRANSFER RECEIVED 12/06/90.

****
* THE FOLLOWING ISSUES WERE IDENTIFIED BY THE DNRC DURING ITS *
* EXAMINATION OF THIS WATER RIGHT CLAIM. THESE ISSUES MAY REMAIN *
* UNRESOLVED IF NO OBJECTIONS ARE FILED. *
*
*
*
* THE TYPE OF HISTORICAL RIGHT AND PRIORITY DATE ARE *
* QUESTIONABLE. DOCUMENTATION TO SUPPORT THE TYPE OF *
* HISTORICAL RIGHT AND PRIORITY DATE WERE NOT SUBMITTED *
* WITH THIS CLAIM. *
* *
* VOLUME MAY BE EXCESSIVE. BASED ON THE FLOW RATE AND *
* PERIOD OF USE, THE SYSTEM WOULD HAVE TO RUN 24.11 *
* HOURS PER DAY TO DELIVER THE CLAIMED VOLUME. NO *
* INFORMATION EXISTS IN THE CLAIM FILE TO CONFIRM *
* THIS FIGURE. *
* *
* THE CLAIMED VOLUME EXCEEDS MAXIMUM FEASIBLE VOLUME. *
* BASED ON THE FLOW RATE AND PERIOD OF USE, THE MAXIMUM *
* VOLUME POSSIBLE IS 6.47 ACRE-FEET PER YEAR. *
*
*
****

A BETTER UNDERSTANDING OF YOUR CLAIMED WATER RIGHT CAN BE OBTAINED BY COMPARING YOUR RIGHT WITH OTHER CLAIMS IN THE BASIN. FOR EXAMPLE, COMPARE PRIORITY DATES, FLOW RATES, VOLUMES, OR ACRES IRRIGATED. ALSO, YOUR WATER RIGHT MAY BE SUBJECT TO WATER RIGHTS IN ADJOINING BASINS OR SUBBASINS AS WELL AS BEING SUBJECT TO OTHER RIGHTS ON YOUR SOURCE OF SUPPLY. FINALLY, YOUR WATER RIGHT MAY BE SUBJECT TO INDIAN RESERVED AND FEDERAL RESERVED WATER RIGHTS.

COMPLETE DETAILS REGARDING THE DNRC EXAMINATION RESULTS AND RELATED MATERIALS CAN BE REVIEWED AT THE OFFICE LOCATIONS IDENTIFIED IN THE DOCUMENT ENTITLED "NOTICE OF ENTRY OF TEMPORARY PRELIMINARY DECREE AND NOTICE OF AVAILABILITY."

SEE GENERAL FINDINGS OF FACT AND CONCLUSIONS OF LAW FOR FURTHER EXPLANATION OF YOUR CLAIMED WATER RIGHT. THESE FINDINGS CAN BE FOUND AS INDICATED IN THE DOCUMENT ENTITLED "NOTICE OF ENTRY OF TEMPORARY PRELIMINARY DECREE AND NOTICE OF AVAILABILITY." IF YOU NEED OBJECTION FORMS, OR HAVE QUESTIONS ABOUT WATER COURT PROCEDURES OR CHANGES TO YOUR RIGHT, YOU CAN CONTACT THE WATER COURT BY CALLING 1-800-624-3270 (WITHIN MONTANA ONLY) OR 1-406-586-4364, OR BY WRITING TO P.O. BOX 879, BOZEMAN MT 59771-0879.

TEMPORARY PRELIMINARY DECREE
SOUTH END SUBBASIN - BITTERROOT RIVER
BASIN 76H
ABSTRACT OF WATER RIGHT CLAIM

WATER*RIGHT*NUMBER*76H*-W-116483-00

IMPORTANT NOTICE

YOUR WATER RIGHT AS SHOWN ON THIS ABSTRACT MAY HAVE CHANGES FROM YOUR WATER RIGHT AS CLAIMED OR AMENDED. AN ASTERISK (*) HAS BEEN PLACED NEXT TO EACH ITEM CHANGED BY THE DEPARTMENT OF NATURAL RESOURCES AND CONSERVATION (DNRC) DURING THE EXAMINATION PROCESS. THESE CHANGES ARE AUTHORIZED BY THE MONTANA WATER COURT OR THE WATER RIGHT CLAIM EXAMINATION RULES AS ADOPTED BY THE MONTANA SUPREME COURT.

OBJECTIONS MAY BE FILED ACCORDING TO THE PROCEDURES OUTLINED IN THE DOCUMENT ENTITLED "NOTICE OF ENTRY OF TEMPORARY PRELIMINARY DECREE AND NOTICE OF AVAILABILITY." UNLESS OBJECTED TO OR CALLED IN ON MOTION OF THE MONTANA WATER COURT IN THIS DECREE OR IN THE PRELIMINARY DECREE, THE ELEMENTS OF THIS CLAIMED WATER RIGHT WILL APPEAR IN THE FINAL DECREE AS SHOWN ON THIS ABSTRACT. (SEE SECTION 85-2-233, MONTANA CODE ANNOTATED.)

OWNERS: DARBY LUMBER INC
PO BOX 390
DARBY MT 59829

PURPOSE (USE): INDUSTRIAL

SAWMILL

THIS WATER RIGHT IS INCIDENTALLY USED FOR FIRE PROTECTION.

SOURCE: WELL
SOURCE TYPE: GROUNDWATER

PRIORITY DATE: APRIL 24, 1970
TYPE OF HISTORICAL RIGHT: FILED

FLOW RATE: 300.00 GPM (.67 CFS)

VOLUME: 490.00 AF

PERIOD OF USE: JANUARY 01 TO DECEMBER 31

POINT OF DIVERSION:

	LOT	BLK	QTR SEC	SEC	TWP	RGE	COUNTY
01			NWSWNW	11	03N	21W	RAVALLI

PLACE OF USE FOR INDUSTRIAL:

	ACRES	LOT	BLK	QTR SEC	SEC	TWP	RGE	COUNTY
001				NESENE	10	03N	21W	RAVALLI
002				SESENE	10	03N	21W	RAVALLI
003				SWNWNW	11	03N	21W	RAVALLI
004				NWSWNW	11	03N	21W	RAVALLI
005				SWSWNW	11	03N	21W	RAVALLI
006				NESWNW	11	03N	21W	RAVALLI
007				SESWNW	11	03N	21W	RAVALLI
008				NWSENW	11	03N	21W	RAVALLI
009				SWSENW	11	03N	21W	RAVALLI
010				NWNWSW	11	03N	21W	RAVALLI

REMARKS:

TEMPORARY PRELIMINARY DECREE
SOUTH END SUBBASIN - BITTERROOT RIVER
BASIN 76H
ABSTRACT OF WATER RIGHT CLAIM

WATER*RIGHT*NUMBER*76H*-W-116483-00*(CONTINUED)

REMARKS CONTINUED:

THE PRIORITY DATE WAS AMENDED BY THE CLAIMANT ON 12/11/91.

WHENEVER THE WATER RIGHTS FOLLOWING THIS STATEMENT ARE COMBINED TO SUPPLY WATER FOR THE CLAIMED PURPOSE, EACH IS LIMITED TO THE HISTORICAL FLOW RATE AND PLACE OF USE OF THAT INDIVIDUAL RIGHT. THE SUM TOTAL OF THE VOLUME OF THESE WATER RIGHTS SHALL NOT EXCEED THE AMOUNT PUT TO HISTORICAL AND BENEFICIAL USE. W116482-00, W116483-00, W116484-00.

NOTICE OF WATER RIGHT TRANSFER RECEIVED 03/01/85.
NOTICE OF WATER RIGHT TRANSFER RECEIVED 12/06/90.
NOTICE OF WATER RIGHT TRANSFER RECEIVED 12/06/90.

****
* THE FOLLOWING ISSUES WERE IDENTIFIED BY THE DNRC DURING ITS EXAMINATION OF THIS WATER RIGHT CLAIM. THESE ISSUES MAY REMAIN UNRESOLVED IF NO OBJECTIONS ARE FILED.
*
* VOLUME MAY BE EXCESSIVE. BASED ON THE FLOW RATE AND PERIOD OF USE, THE SYSTEM WOULD HAVE TO RUN MORE THAN 24 HOURS PER DAY TO DELIVER THE CLAIMED VOLUME. NO INFORMATION EXISTS IN THE CLAIM FILE TO CONFIRM THIS FIGURE.
*
* THE CLAIMED VOLUME EXCEEDS MAXIMUM FEASIBLE VOLUME. BASED ON THE FLOW RATE AND PERIOD OF USE, THE MAXIMUM VOLUME POSSIBLE IS 485.22 ACRE-FEET PER YEAR.
****

A BETTER UNDERSTANDING OF YOUR CLAIMED WATER RIGHT CAN BE OBTAINED BY COMPARING YOUR RIGHT WITH OTHER CLAIMS IN THE BASIN. FOR EXAMPLE, COMPARE PRIORITY DATES, FLOW RATES, VOLUMES, OR ACRES IRRIGATED. ALSO, YOUR WATER RIGHT MAY BE SUBJECT TO WATER RIGHTS IN ADJOINING BASINS OR SUBBASINS AS WELL AS BEING SUBJECT TO OTHER RIGHTS ON YOUR SOURCE OF SUPPLY. FINALLY, YOUR WATER RIGHT MAY BE SUBJECT TO INDIAN RESERVED AND FEDERAL RESERVED WATER RIGHTS.

COMPLETE DETAILS REGARDING THE DNRC EXAMINATION RESULTS AND RELATED MATERIALS CAN BE REVIEWED AT THE OFFICE LOCATIONS IDENTIFIED IN THE DOCUMENT ENTITLED "NOTICE OF ENTRY OF TEMPORARY PRELIMINARY DECREE AND NOTICE OF AVAILABILITY."

SEE GENERAL FINDINGS OF FACT AND CONCLUSIONS OF LAW FOR FURTHER EXPLANATION OF YOUR CLAIMED WATER RIGHT. THESE FINDINGS CAN BE FOUND AS INDICATED IN THE DOCUMENT ENTITLED "NOTICE OF ENTRY OF TEMPORARY PRELIMINARY DECREE AND NOTICE OF AVAILABILITY." IF YOU NEED OBJECTION FORMS, OR HAVE QUESTIONS ABOUT WATER COURT PROCEDURES OR CHANGES TO YOUR RIGHT, YOU CAN CONTACT THE WATER COURT BY CALLING 1-800-624-3270 (WITHIN MONTANA ONLY) OR 1-406-586-4364, OR BY WRITING TO P.O. BOX 879, BOZEMAN MT 59771-0879.

TEMPORARY PRELIMINARY DECREE
SOUTH END SUBBASIN - BITTERROOT RIVER
BASIN 76H
ABSTRACT OF WATER RIGHT CLAIM

WATER*RIGHT*NUMBER*76H*-W-116484-00

IMPORTANT NOTICE

YOUR WATER RIGHT AS SHOWN ON THIS ABSTRACT MAY HAVE CHANGES FROM YOUR WATER RIGHT AS CLAIMED OR AMENDED. AN ASTERISK (*) HAS BEEN PLACED NEXT TO EACH ITEM CHANGED BY THE DEPARTMENT OF NATURAL RESOURCES AND CONSERVATION (DNRC) DURING THE EXAMINATION PROCESS. THESE CHANGES ARE AUTHORIZED BY THE MONTANA WATER COURT OR THE WATER RIGHT CLAIM EXAMINATION RULES AS ADOPTED BY THE MONTANA SUPREME COURT.

OBJECTIONS MAY BE FILED ACCORDING TO THE PROCEDURES OUTLINED IN THE DOCUMENT ENTITLED "NOTICE OF ENTRY OF TEMPORARY PRELIMINARY DECREE AND NOTICE OF AVAILABILITY." UNLESS OBJECTED TO OR CALLED IN ON MOTION OF THE MONTANA WATER COURT IN THIS DECREE OR IN THE PRELIMINARY DECREE, THE ELEMENTS OF THIS CLAIMED WATER RIGHT WILL APPEAR IN THE FINAL DECREE AS SHOWN ON THIS ABSTRACT. (SEE SECTION 85-2-233, MONTANA CODE ANNOTATED.)

OWNERS: DARBY LUMBER INC
PO BOX 390
DARBY MT 59829

PURPOSE (USE): INDUSTRIAL

SAWMILL

THIS WATER RIGHT IS INCIDENTALLY USED FOR FIRE PROTECTION.

SOURCE: WELL
SOURCE TYPE: GROUNDWATER

* PRIORITY DATE: FEBRUARY 28, 1953
TYPE OF HISTORICAL RIGHT: FILED

FLOW RATE: 50.00 GPM (.11 CFS)

VOLUME: 80.70 AF

PERIOD OF USE: JANUARY 01 TO DECEMBER 31

POINT OF DIVERSION:

	LOT	BLK	QTR SEC	SEC	TWP	RGE	COUNTY
01			NESWNW	11	03N	21W	RAVALLI

PLACE OF USE FOR INDUSTRIAL:

	ACRES	LOT	BLK	QTR SEC	SEC	TWP	RGE	COUNTY
001				NESWNW	11	03N	21W	RAVALLI
002				SESWNW	11	03N	21W	RAVALLI
003				NWSENW	11	03N	21W	RAVALLI
004				SWSENW	11	03N	21W	RAVALLI

REMARKS:

THE PRIORITY DATE WAS AMENDED BY THE CLAIMANT ON 12/11/91.

TEMPORARY PRELIMINARY DECREE
SOUTH END SUBBASIN - BITTERROOT RIVER
BASIN 76H
ABSTRACT OF WATER RIGHT CLAIM

WATER*RIGHT*NUMBER*76H*-W-116484-00*(CONTINUED)

REMARKS CONTINUED:

WHENEVER THE WATER RIGHTS FOLLOWING THIS STATEMENT ARE COMBINED TO SUPPLY WATER FOR THE CLAIMED PURPOSE, EACH IS LIMITED TO THE HISTORICAL FLOW RATE AND PLACE OF USE OF THAT INDIVIDUAL RIGHT. THE SUM TOTAL OF THE VOLUME OF THESE WATER RIGHTS SHALL NOT EXCEED THE AMOUNT PUT TO HISTORICAL AND BENEFICIAL USE.
W116482-00, W116483-00, W116484-00.

NOTICE OF WATER RIGHT TRANSFER RECEIVED 03/01/85.
NOTICE OF WATER RIGHT TRANSFER RECEIVED 12/06/90.
NOTICE OF WATER RIGHT TRANSFER RECEIVED 12/06/90.

****
* THE FOLLOWING ISSUES WERE IDENTIFIED BY THE DNRC DURING ITS EXAMINATION OF THIS WATER RIGHT CLAIM. THESE ISSUES MAY REMAIN UNRESOLVED IF NO OBJECTIONS ARE FILED. *
*
* VOLUME MAY BE EXCESSIVE. BASED ON THE FLOW RATE AND PERIOD OF USE, THE SYSTEM WOULD HAVE TO RUN 24.0 HOURS PER DAY TO DELIVER THE CLAIMED VOLUME. NO INFORMATION EXISTS IN THE CLAIM FILE TO CONFIRM THIS FIGURE. *
****

A BETTER UNDERSTANDING OF YOUR CLAIMED WATER RIGHT CAN BE OBTAINED BY COMPARING YOUR RIGHT WITH OTHER CLAIMS IN THE BASIN. FOR EXAMPLE, COMPARE PRIORITY DATES, FLOW RATES, VOLUMES, OR ACRES IRRIGATED. ALSO, YOUR WATER RIGHT MAY BE SUBJECT TO WATER RIGHTS IN ADJOINING BASINS OR SUBBASINS AS WELL AS BEING SUBJECT TO OTHER RIGHTS ON YOUR SOURCE OF SUPPLY. FINALLY, YOUR WATER RIGHT MAY BE SUBJECT TO INDIAN RESERVED AND FEDERAL RESERVED WATER RIGHTS.

COMPLETE DETAILS REGARDING THE DNRC EXAMINATION RESULTS AND RELATED MATERIALS CAN BE REVIEWED AT THE OFFICE LOCATIONS IDENTIFIED IN THE DOCUMENT ENTITLED "NOTICE OF ENTRY OF TEMPORARY PRELIMINARY DECREE AND NOTICE OF AVAILABILITY."

SEE GENERAL FINDINGS OF FACT AND CONCLUSIONS OF LAW FOR FURTHER EXPLANATION OF YOUR CLAIMED WATER RIGHT. THESE FINDINGS CAN BE FOUND AS INDICATED IN THE DOCUMENT ENTITLED "NOTICE OF ENTRY OF TEMPORARY PRELIMINARY DECREE AND NOTICE OF AVAILABILITY." IF YOU NEED OBJECTION FORMS, OR HAVE QUESTIONS ABOUT WATER COURT PROCEDURES OR CHANGES TO YOUR RIGHT, YOU CAN CONTACT THE WATER COURT BY CALLING 1-800-624-3270 (WITHIN MONTANA ONLY) OR 1-406-586-4364, OR BY WRITING TO P.O. BOX 879, BOZEMAN MT 59771-0879.

04/11/94
PAGE 1,976

TEMPORARY PRELIMINARY DECREE
SOUTH END SUBBASIN - BITTERROOT RIVER
BASIN 76H
ABSTRACT OF WATER RIGHT CLAIM

WATER*RIGHT*NUMBER*76H*-W-116594-00

IMPORTANT NOTICE

YOUR WATER RIGHT AS SHOWN ON THIS ABSTRACT MAY HAVE CHANGES FROM YOUR WATER RIGHT AS CLAIMED OR AMENDED. AN ASTERISK (*) HAS BEEN PLACED NEXT TO EACH ITEM CHANGED BY THE DEPARTMENT OF NATURAL RESOURCES AND CONSERVATION (DNRC) DURING THE EXAMINATION PROCESS. THESE CHANGES ARE AUTHORIZED BY THE MONTANA WATER COURT OR THE WATER RIGHT CLAIM EXAMINATION RULES AS ADOPTED BY THE MONTANA SUPREME COURT.

OBJECTIONS MAY BE FILED ACCORDING TO THE PROCEDURES OUTLINED IN THE DOCUMENT ENTITLED "NOTICE OF ENTRY OF TEMPORARY PRELIMINARY DECREE AND NOTICE OF AVAILABILITY." UNLESS OBJECTED TO OR CALLED IN ON MOTION OF THE MONTANA WATER COURT IN THIS DECREE OR IN THE PRELIMINARY DECREE, THE ELEMENTS OF THIS CLAIMED WATER RIGHT WILL APPEAR IN THE FINAL DECREE AS SHOWN ON THIS ABSTRACT. (SEE SECTION 85-2-233, MONTANA CODE ANNOTATED.)

* OWNERS: BOYER GARY L
2828 OLD DARBY RD
DARBY MT 59829

BOYER DONNA M
2828 OLD DARBY RD
DARBY MT 59829

BUTLER OWEN B
1805 E CEDAR AVE
DENVER CO 80209

TRANSFER PROCESSED TO ADD NEW OWNERS. THE WATER RIGHT WILL BE SPLIT INTO SEPARATE OWNERSHIPS AFTER FINAL DECREE.

PURPOSE (USE): STOCK

SOURCE: TIN CUP CREEK
SOURCE TYPE: SURFACE WATER

PRIORITY DATE: AUGUST 01, 1883
TYPE OF HISTORICAL RIGHT: DECREED

* FLOW RATE: NO FLOW RATE HAS BEEN DECREED BECAUSE THIS USE CONSISTS OF STOCK DRINKING DIRECTLY FROM THE SOURCE, OR FROM A DITCH SYSTEM.

* VOLUME: THIS WATER RIGHT INCLUDES THE AMOUNT OF WATER CONSUMPTIVELY USED FOR STOCK WATERING PURPOSES AT THE RATE OF 30 GALLONS PER DAY PER ANIMAL UNIT. ANIMAL UNITS SHALL BE BASED ON REASONABLE CARRYING CAPACITY AND HISTORICAL USE OF THE AREA SERVICED BY THIS WATER SOURCE.

PERIOD OF USE: JANUARY 01 TO DECEMBER 31

* POINT OF DIVERSION AND MEANS OF DIVERSION:

	LOT	BLK	QTR SEC	SEC	TWP	RGE	COUNTY	MEANS
01			SENENW	23	03N	21W	RAVALLI	HEADGATE

WATER RIGHT NUMBER 76H - W-116594-00 (CONTINUED)

POINT OF DIVERSION CONTINUED:

DITCH NAME: WADDELL DITCH

* PLACE OF USE FOR STOCK:

	ACRES	LOT	BLK	QTR SEC	SEC	TWP	RGE	COUNTY
001				N2S2NE	34	04N	21W	RAVALLI
002				S2N2NE	34	04N	21W	RAVALLI

REMARKS:

APPLICATION TO CHANGE THE POINT OF DIVERSION RECEIVED 09/09/91. SEE 76H-G(W)099722-01.
APPLICATION TO CHANGE THE POINT OF DIVERSION RECEIVED 01/17/92. SEE 76H-G(W)099722-02.

THE WATER RIGHTS LISTED FOLLOWING THIS STATEMENT ARE MULTIPLE USES OF THE SAME RIGHT. THE USE OF THIS RIGHT FOR SEVERAL PURPOSES DOES NOT INCREASE THE EXTENT OF THE WATER RIGHT. RATHER IT DECREES THE RIGHT TO ALTERNATE AND EXCHANGE THE USE (PURPOSE) OF THE WATER IN ACCORD WITH HISTORICAL PRACTICES. W116594-00, W116613-00.

NOTICE OF WATER RIGHT TRANSFER RECEIVED 03/04/91.

****
* THE DNRC EXAMINATION OF THIS CLAIM FOUND NO SIGNIFICANT FACTS, *
* DATA, OR ISSUES TO REPORT TO THE WATER COURT. *
****

A BETTER UNDERSTANDING OF YOUR CLAIMED WATER RIGHT CAN BE OBTAINED BY COMPARING YOUR RIGHT WITH OTHER CLAIMS IN THE BASIN. FOR EXAMPLE, COMPARE PRIORITY DATES, FLOW RATES, VOLUMES, OR ACRES IRRIGATED. ALSO, YOUR WATER RIGHT MAY BE SUBJECT TO WATER RIGHTS IN ADJOINING BASINS OR SUBBASINS AS WELL AS BEING SUBJECT TO OTHER RIGHTS ON YOUR SOURCE OF SUPPLY. FINALLY, YOUR WATER RIGHT MAY BE SUBJECT TO INDIAN RESERVED AND FEDERAL RESERVED WATER RIGHTS.

COMPLETE DETAILS REGARDING THE DNRC EXAMINATION RESULTS AND RELATED MATERIALS CAN BE REVIEWED AT THE OFFICE LOCATIONS IDENTIFIED IN THE DOCUMENT ENTITLED "NOTICE OF ENTRY OF TEMPORARY PRELIMINARY DECREE AND NOTICE OF AVAILABILITY."

SEE GENERAL FINDINGS OF FACT AND CONCLUSIONS OF LAW FOR FURTHER EXPLANATION OF YOUR CLAIMED WATER RIGHT. THESE FINDINGS CAN BE FOUND AS INDICATED IN THE DOCUMENT ENTITLED "NOTICE OF ENTRY OF TEMPORARY PRELIMINARY DECREE AND NOTICE OF AVAILABILITY." IF YOU NEED OBJECTION FORMS, OR HAVE QUESTIONS ABOUT WATER COURT PROCEDURES OR CHANGES TO YOUR RIGHT, YOU CAN CONTACT THE WATER COURT BY CALLING 1-800-624-3270 (WITHIN MONTANA ONLY) OR 1-406-586-4364, OR BY WRITING TO P.O. BOX 879, BOZEMAN MT 59771-0879.

04/11/94
PAGE 1,978

TEMPORARY PRELIMINARY DECREE
SOUTH END SUBBASIN - BITTERROOT RIVER
BASIN 76H
ABSTRACT OF WATER RIGHT CLAIM

WATER*RIGHT*NUMBER*76H*-W-116595-00

IMPORTANT NOTICE

YOUR WATER RIGHT AS SHOWN ON THIS ABSTRACT MAY HAVE CHANGES FROM YOUR WATER RIGHT AS CLAIMED OR AMENDED. AN ASTERISK (*) HAS BEEN PLACED NEXT TO EACH ITEM CHANGED BY THE DEPARTMENT OF NATURAL RESOURCES AND CONSERVATION (DNRC) DURING THE EXAMINATION PROCESS. THESE CHANGES ARE AUTHORIZED BY THE MONTANA WATER COURT OR THE WATER RIGHT CLAIM EXAMINATION RULES AS ADOPTED BY THE MONTANA SUPREME COURT.

OBJECTIONS MAY BE FILED ACCORDING TO THE PROCEDURES OUTLINED IN THE DOCUMENT ENTITLED "NOTICE OF ENTRY OF TEMPORARY PRELIMINARY DECREE AND NOTICE OF AVAILABILITY." UNLESS OBJECTED TO OR CALLED IN ON MOTION OF THE MONTANA WATER COURT IN THIS DECREE OR IN THE PRELIMINARY DECREE, THE ELEMENTS OF THIS CLAIMED WATER RIGHT WILL APPEAR IN THE FINAL DECREE AS SHOWN ON THIS ABSTRACT. (SEE SECTION 85-2-233, MONTANA CODE ANNOTATED.)

* OWNERS: BOYER GARY L
2828 OLD DARBY RD
DARBY MT 59829

BOYER DONNA M
2828 OLD DARBY RD
DARBY MT 59829

BUTLER OWEN B
1805 E CEDAR AVE
DENVER CO 80209

TRANSFER PROCESSED TO ADD NEW OWNERS. THE WATER RIGHT WILL BE SPLIT INTO SEPARATE OWNERSHIPS AFTER FINAL DECREE.

PURPOSE (USE): STOCK

SOURCE: UNNAMED TRIBUTARY OF BITTERROOT RIVER
SOURCE TYPE: SURFACE WATER

PRIORITY DATE: JULY 10, 1902
TYPE OF HISTORICAL RIGHT: FILED

* FLOW RATE: NO FLOW RATE HAS BEEN DECREED BECAUSE THIS USE CONSISTS OF STOCK DRINKING DIRECTLY FROM THE SOURCE, OR FROM A DITCH SYSTEM.

* VOLUME: THIS WATER RIGHT INCLUDES THE AMOUNT OF WATER CONSUMPTIVELY USED FOR STOCK WATERING PURPOSES AT THE RATE OF 30 GALLONS PER DAY PER ANIMAL UNIT. ANIMAL UNITS SHALL BE BASED ON REASONABLE CARRYING CAPACITY AND HISTORICAL USE OF THE AREA SERVICED BY THIS WATER SOURCE.

PERIOD OF USE: JANUARY 01 TO DECEMBER 31

* POINT OF DIVERSION AND MEANS OF DIVERSION:

	LOT	BLK	QTR	SEC	SEC	TWP	RGE	COUNTY	MEANS
01			SENWNE		34	04N	21W	RAVALLI	DITCH

PLACE OF USE FOR STOCK:

TEMPORARY PRELIMINARY DECREE
SOUTH END SUBBASIN - BITTERROOT RIVER
BASIN 76H
ABSTRACT OF WATER RIGHT CLAIM

WATER*RIGHT*NUMBER*76H*-W-116595-00* (CONTINUED)

PLACE OF USE CONTINUED:

	ACRES	LOT	BLK	QTR SEC	SEC	TWP	RGE	COUNTY
001				N2NE	34	04N	21W	RAVALLI

REMARKS:

THE WATER RIGHTS LISTED FOLLOWING THIS STATEMENT ARE MULTIPLE USES OF THE SAME RIGHT. THE USE OF THIS RIGHT FOR SEVERAL PURPOSES DOES NOT INCREASE THE EXTENT OF THE WATER RIGHT. RATHER IT DECREES THE RIGHT TO ALTERNATE AND EXCHANGE THE USE (PURPOSE) OF THE WATER IN ACCORD WITH HISTORICAL PRACTICES. W116595-00, W116615-00.

NOTICE OF WATER RIGHT TRANSFER RECEIVED 03/04/91.

****
* THE DNRC EXAMINATION OF THIS CLAIM FOUND NO SIGNIFICANT FACTS, *
* DATA, OR ISSUES TO REPORT TO THE WATER COURT. *
****

A BETTER UNDERSTANDING OF YOUR CLAIMED WATER RIGHT CAN BE OBTAINED BY COMPARING YOUR RIGHT WITH OTHER CLAIMS IN THE BASIN. FOR EXAMPLE, COMPARE PRIORITY DATES, FLOW RATES, VOLUMES, OR ACRES IRRIGATED. ALSO, YOUR WATER RIGHT MAY BE SUBJECT TO WATER RIGHTS IN ADJOINING BASINS OR SUBBASINS AS WELL AS BEING SUBJECT TO OTHER RIGHTS ON YOUR SOURCE OF SUPPLY. FINALLY, YOUR WATER RIGHT MAY BE SUBJECT TO INDIAN RESERVED AND FEDERAL RESERVED WATER RIGHTS.

COMPLETE DETAILS REGARDING THE DNRC EXAMINATION RESULTS AND RELATED MATERIALS CAN BE REVIEWED AT THE OFFICE LOCATIONS IDENTIFIED IN THE DOCUMENT ENTITLED "NOTICE OF ENTRY OF TEMPORARY PRELIMINARY DECREE AND NOTICE OF AVAILABILITY."

SEE GENERAL FINDINGS OF FACT AND CONCLUSIONS OF LAW FOR FURTHER EXPLANATION OF YOUR CLAIMED WATER RIGHT. THESE FINDINGS CAN BE FOUND AS INDICATED IN THE DOCUMENT ENTITLED "NOTICE OF ENTRY OF TEMPORARY PRELIMINARY DECREE AND NOTICE OF AVAILABILITY." IF YOU NEED OBJECTION FORMS, OR HAVE QUESTIONS ABOUT WATER COURT PROCEDURES OR CHANGES TO YOUR RIGHT, YOU CAN CONTACT THE WATER COURT BY CALLING 1-800-624-3270 (WITHIN MONTANA ONLY) OR 1-406-586-4364, OR BY WRITING TO P.O. BOX 879, BOZEMAN MT 59771-0879.

04/11/94
PAGE 1,980

TEMPORARY PRELIMINARY DECREE
SOUTH END SUBBASIN - BITTERROOT RIVER
BASIN 76H
ABSTRACT OF WATER RIGHT CLAIM

WATER*RIGHT*NUMBER*76H*-W-116596-00

IMPORTANT NOTICE

YOUR WATER RIGHT AS SHOWN ON THIS ABSTRACT MAY HAVE CHANGES FROM YOUR WATER RIGHT AS CLAIMED OR AMENDED. AN ASTERISK (*) HAS BEEN PLACED NEXT TO EACH ITEM CHANGED BY THE DEPARTMENT OF NATURAL RESOURCES AND CONSERVATION (DNRC) DURING THE EXAMINATION PROCESS. THESE CHANGES ARE AUTHORIZED BY THE MONTANA WATER COURT OR THE WATER RIGHT CLAIM EXAMINATION RULES AS ADOPTED BY THE MONTANA SUPREME COURT.

OBJECTIONS MAY BE FILED ACCORDING TO THE PROCEDURES OUTLINED IN THE DOCUMENT ENTITLED "NOTICE OF ENTRY OF TEMPORARY PRELIMINARY DECREE AND NOTICE OF AVAILABILITY." UNLESS OBJECTED TO OR CALLED IN ON MOTION OF THE MONTANA WATER COURT IN THIS DECREE OR IN THE PRELIMINARY DECREE, THE ELEMENTS OF THIS CLAIMED WATER RIGHT WILL APPEAR IN THE FINAL DECREE AS SHOWN ON THIS ABSTRACT. (SEE SECTION 85-2-233, MONTANA CODE ANNOTATED.)

OWNERS: BOYER GARY L
2828 OLD DARBY RD
DARBY MT 59829

BOYER DONNA M
2828 OLD DARBY RD
DARBY MT 59829

BUTLER OWEN B
1805 E CEDAR AVE
DENVER CO 80209

TRANSFER PROCESSED TO ADD NEW OWNERS. THE WATER RIGHT WILL BE SPLIT INTO SEPARATE OWNERSHIPS AFTER FINAL DECREE.

PURPOSE (USE): STOCK

SOURCE: SPRING, TRIB OF BITTERROOT RIVER
SOURCE TYPE: SURFACE WATER

PRIORITY DATE: DECEMBER 18, 1903
TYPE OF HISTORICAL RIGHT: USE

FLOW RATE: .54 GPM

* VOLUME: THIS WATER RIGHT INCLUDES THE AMOUNT OF WATER CONSUMPTIVELY USED FOR STOCK WATERING PURPOSES AT THE RATE OF 30 GALLONS PER DAY PER ANIMAL UNIT. ANIMAL UNITS SHALL BE BASED ON REASONABLE CARRYING CAPACITY AND HISTORICAL USE OF THE AREA SERVICED BY THIS WATER SOURCE.

PERIOD OF USE: JANUARY 01 TO DECEMBER 31

POINT OF DIVERSION AND MEANS OF DIVERSION:

	LOT	BLK	QTR SEC	SEC	TWP	RGE	COUNTY	MEANS
01			NWSWNE	34	04N	21W	RAVALLI	PIPELINE

PLACE OF USE FOR STOCK:

	ACRES	LOT	BLK	QTR SEC	SEC	TWP	RGE	COUNTY
001				N2SWNE	34	04N	21W	RAVALLI

TEMPORARY PRELIMINARY DECREE
SOUTH END SUBBASIN - BITTERROOT RIVER
BASIN 76H
ABSTRACT OF WATER RIGHT CLAIM

WATER*RIGHT*NUMBER*76H*-W-116596-00* (CONTINUED)

PLACE OF USE CONTINUED:

002	NWNE	34	04N	21W	RAVALLI

REMARKS:

THE FOLLOWING ELEMENTS WERE AMENDED BY THE CLAIMANT ON 03/19/91: PLACE OF USE, PRIORITY DATE, TYPE OF RIGHT.

THE WATER RIGHTS LISTED FOLLOWING THIS STATEMENT ARE MULTIPLE USES OF THE SAME RIGHT. THE USE OF THIS RIGHT FOR SEVERAL PURPOSES DOES NOT INCREASE THE EXTENT OF THE WATER RIGHT. RATHER IT DECREES THE RIGHT TO ALTERNATE AND EXCHANGE THE USE (PURPOSE) OF THE WATER IN ACCORD WITH HISTORICAL PRACTICES. W116596-00, W116616-00.

NOTICE OF WATER RIGHT TRANSFER RECEIVED 03/04/91.

****
* THE DNRC EXAMINATION OF THIS CLAIM FOUND NO SIGNIFICANT FACTS, *
* DATA, OR ISSUES TO REPORT TO THE WATER COURT. *
****

A BETTER UNDERSTANDING OF YOUR CLAIMED WATER RIGHT CAN BE OBTAINED BY COMPARING YOUR RIGHT WITH OTHER CLAIMS IN THE BASIN. FOR EXAMPLE, COMPARE PRIORITY DATES, FLOW RATES, VOLUMES, OR ACRES IRRIGATED. ALSO, YOUR WATER RIGHT MAY BE SUBJECT TO WATER RIGHTS IN ADJOINING BASINS OR SUBBASINS AS WELL AS BEING SUBJECT TO OTHER RIGHTS ON YOUR SOURCE OF SUPPLY. FINALLY, YOUR WATER RIGHT MAY BE SUBJECT TO INDIAN RESERVED AND FEDERAL RESERVED WATER RIGHTS.

COMPLETE DETAILS REGARDING THE DNRC EXAMINATION RESULTS AND RELATED MATERIALS CAN BE REVIEWED AT THE OFFICE LOCATIONS IDENTIFIED IN THE DOCUMENT ENTITLED "NOTICE OF ENTRY OF TEMPORARY PRELIMINARY DECREE AND NOTICE OF AVAILABILITY."

SEE GENERAL FINDINGS OF FACT AND CONCLUSIONS OF LAW FOR FURTHER EXPLANATION OF YOUR CLAIMED WATER RIGHT. THESE FINDINGS CAN BE FOUND AS INDICATED IN THE DOCUMENT ENTITLED "NOTICE OF ENTRY OF TEMPORARY PRELIMINARY DECREE AND NOTICE OF AVAILABILITY." IF YOU NEED OBJECTION FORMS, OR HAVE QUESTIONS ABOUT WATER COURT PROCEDURES OR CHANGES TO YOUR RIGHT, YOU CAN CONTACT THE WATER COURT BY CALLING 1-800-624-3270 (WITHIN MONTANA ONLY) OR 1-406-586-4364, OR BY WRITING TO P.O. BOX 879, BOZEMAN MT 59771-0879.

04/11/94
PAGE 1,982

TEMPORARY PRELIMINARY DECREE
SOUTH END SUBBASIN - BITTERROOT RIVER
BASIN 76H
ABSTRACT OF WATER RIGHT CLAIM

WATER*RIGHT*NUMBER*76H*-W-116613-00

IMPORTANT NOTICE

YOUR WATER RIGHT AS SHOWN ON THIS ABSTRACT MAY HAVE CHANGES FROM YOUR WATER RIGHT AS CLAIMED OR AMENDED. AN ASTERISK (*) HAS BEEN PLACED NEXT TO EACH ITEM CHANGED BY THE DEPARTMENT OF NATURAL RESOURCES AND CONSERVATION (DNRC) DURING THE EXAMINATION PROCESS. THESE CHANGES ARE AUTHORIZED BY THE MONTANA WATER COURT OR THE WATER RIGHT CLAIM EXAMINATION RULES AS ADOPTED BY THE MONTANA SUPREME COURT.

OBJECTIONS MAY BE FILED ACCORDING TO THE PROCEDURES OUTLINED IN THE DOCUMENT ENTITLED "NOTICE OF ENTRY OF TEMPORARY PRELIMINARY DECREE AND NOTICE OF AVAILABILITY." UNLESS OBJECTED TO OR CALLED IN ON MOTION OF THE MONTANA WATER COURT IN THIS DECREE OR IN THE PRELIMINARY DECREE, THE ELEMENTS OF THIS CLAIMED WATER RIGHT WILL APPEAR IN THE FINAL DECREE AS SHOWN ON THIS ABSTRACT. (SEE SECTION 85-2-233, MONTANA CODE ANNOTATED.)

OWNERS: BOYER GARY L
2828 OLD DARBY RD
DARBY MT 59829

BOYER DONNA M
2828 OLD DARBY RD
DARBY MT 59829

PURPOSE (USE): IRRIGATION
TYPE OF IRRIGATION SYSTEM: FLOOD

SOURCE: TIN CUP CREEK
SOURCE TYPE: SURFACE WATER

PRIORITY DATE: AUGUST 01, 1883
TYPE OF HISTORICAL RIGHT: DECREED

FLOW RATE: 278.26 GPM (.62 CFS)

* VOLUME: THE TOTAL VOLUME OF THIS WATER RIGHT SHALL NOT EXCEED THE AMOUNT PUT TO HISTORICAL AND BENEFICIAL USE.

CLIMATIC AREA: 3

MAXIMUM ACRES: 26.00

PERIOD OF USE: APRIL 01 TO NOVEMBER 04

* POINT OF DIVERSION AND MEANS OF DIVERSION:

	LOT	BLK	QTR SEC	SEC	TWP	RGE	COUNTY	MEANS
01			SENENW	23	03N	21W	RAVALLI	HEADGATE

DITCH NAME: WADDELL DITCH

PLACE OF USE FOR IRRIGATION:

	ACRES	LOT	BLK	QTR SEC	SEC	TWP	RGE	COUNTY
001	5.00			S2NENE	34	04N	21W	RAVALLI
002	2.00			S2NWNE	34	04N	21W	RAVALLI
003	15.00			N2SENE	34	04N	21W	RAVALLI
004	4.00			N2SWNE	34	04N	21W	RAVALLI
TOTAL	26.00							

TEMPORARY PRELIMINARY DECREE
SOUTH END SUBBASIN - BITTERROOT RIVER
BASIN 76H
ABSTRACT OF WATER RIGHT CLAIM

WATER*RIGHT*NUMBER*76H*-W-116613-00* (CONTINUED)

REMARKS CONTINUED:

REMARKS:

THE FOLLOWING ELEMENTS WERE AMENDED BY THE CLAIMANT ON 03/19/91: PLACE OF USE, MAXIMUM ACRES.

APPLICATION TO CHANGE THE POINT OF DIVERSION RECEIVED 09/09/91. SEE 76H-G(W)099722-01.

THE WATER RIGHTS LISTED FOLLOWING THIS STATEMENT ARE MULTIPLE USES OF THE SAME RIGHT. THE USE OF THIS RIGHT FOR SEVERAL PURPOSES DOES NOT INCREASE THE EXTENT OF THE WATER RIGHT. RATHER IT DECREES THE RIGHT TO ALTERNATE AND EXCHANGE THE USE (PURPOSE) OF THE WATER IN ACCORD WITH HISTORICAL PRACTICES. W116594-00, W116613-00.

THE WATER RIGHTS FOLLOWING THIS STATEMENT ARE SUPPLEMENTAL WHICH MEANS THE RIGHTS HAVE OVERLAPPING PLACES OF USE. THE RIGHTS CAN BE COMBINED TO IRRIGATE ONLY OVERLAPPING PARCELS OF THE CLAIMANT'S TOTAL 105.00 ACRES. EACH RIGHT IS LIMITED TO THE FLOW RATE AND PLACE OF USE OF THAT INDIVIDUAL RIGHT. THE SUM TOTAL VOLUME OF THESE WATER RIGHTS SHALL NOT EXCEED THE AMOUNT PUT TO HISTORICAL AND BENEFICIAL USE. W099722-00, W116613-00, W116614-00, W116615-00, W123854-00, W123855-00, W123856-00, W123857-00, W123858-00, W133453-00, W146775-00, W146776-00.

NOTICE OF WATER RIGHT TRANSFER RECEIVED 03/04/91.

****
* THE FOLLOWING ISSUES WERE IDENTIFIED BY THE DNRC DURING ITS EXAMINATION OF THIS WATER RIGHT CLAIM. THESE ISSUES MAY REMAIN UNRESOLVED IF NO OBJECTIONS ARE FILED.
*
* THE COMBINED CLAIMED FLOW RATE FOR THIS GROUP OF SUPPLEMENTAL RIGHTS IS 113.18 GPM PER ACRE. THE FLOW RATE GUIDELINE FOR INDIVIDUAL CLAIMS IS 17 GPM PER ACRE.
****

A BETTER UNDERSTANDING OF YOUR CLAIMED WATER RIGHT CAN BE OBTAINED BY COMPARING YOUR RIGHT WITH OTHER CLAIMS IN THE BASIN. FOR EXAMPLE, COMPARE PRIORITY DATES, FLOW RATES, VOLUMES, OR ACRES IRRIGATED. ALSO, YOUR WATER RIGHT MAY BE SUBJECT TO WATER RIGHTS IN ADJOINING BASINS OR SUBBASINS AS WELL AS BEING SUBJECT TO OTHER RIGHTS ON YOUR SOURCE OF SUPPLY. FINALLY, YOUR WATER RIGHT MAY BE SUBJECT TO INDIAN RESERVED AND FEDERAL RESERVED WATER RIGHTS.

COMPLETE DETAILS REGARDING THE DNRC EXAMINATION RESULTS AND RELATED MATERIALS CAN BE REVIEWED AT THE OFFICE LOCATIONS IDENTIFIED IN THE DOCUMENT ENTITLED "NOTICE OF ENTRY OF TEMPORARY PRELIMINARY DECREE AND NOTICE OF AVAILABILITY."

TEMPORARY PRELIMINARY DECREE
SOUTH END SUBBASIN - BITTERROOT RIVER
BASIN 76H
ABSTRACT OF WATER RIGHT CLAIM

WATER*RIGHT*NUMBER*76H*-W-116613-00*(CONTINUED)

SEE GENERAL FINDINGS OF FACT AND CONCLUSIONS OF LAW FOR FURTHER EXPLANATION OF YOUR CLAIMED WATER RIGHT. THESE FINDINGS CAN BE FOUND AS INDICATED IN THE DOCUMENT ENTITLED "NOTICE OF ENTRY OF TEMPORARY PRELIMINARY DECREE AND NOTICE OF AVAILABILITY." IF YOU NEED OBJECTION FORMS, OR HAVE QUESTIONS ABOUT WATER COURT PROCEDURES OR CHANGES TO YOUR RIGHT, YOU CAN CONTACT THE WATER COURT BY CALLING 1-800-624-3270 (WITHIN MONTANA ONLY) OR 1-406-586-4364, OR BY WRITING TO P.O. BOX 879, BOZEMAN MT 59771-0879.

TEMPORARY PRELIMINARY DECREE
SOUTH END SUBBASIN - BITTERROOT RIVER
BASIN 76H
ABSTRACT OF WATER RIGHT CLAIM

WATER*RIGHT*NUMBER*76H*-W-116614-00

IMPORTANT NOTICE

YOUR WATER RIGHT AS SHOWN ON THIS ABSTRACT MAY HAVE CHANGES FROM YOUR WATER RIGHT AS CLAIMED OR AMENDED. AN ASTERISK (*) HAS BEEN PLACED NEXT TO EACH ITEM CHANGED BY THE DEPARTMENT OF NATURAL RESOURCES AND CONSERVATION (DNRC) DURING THE EXAMINATION PROCESS. THESE CHANGES ARE AUTHORIZED BY THE MONTANA WATER COURT OR THE WATER RIGHT CLAIM EXAMINATION RULES AS ADOPTED BY THE MONTANA SUPREME COURT.

OBJECTIONS MAY BE FILED ACCORDING TO THE PROCEDURES OUTLINED IN THE DOCUMENT ENTITLED "NOTICE OF ENTRY OF TEMPORARY PRELIMINARY DECREE AND NOTICE OF AVAILABILITY." UNLESS OBJECTED TO OR CALLED IN ON MOTION OF THE MONTANA WATER COURT IN THIS DECREE OR IN THE PRELIMINARY DECREE, THE ELEMENTS OF THIS CLAIMED WATER RIGHT WILL APPEAR IN THE FINAL DECREE AS SHOWN ON THIS ABSTRACT. (SEE SECTION 85-2-233, MONTANA CODE ANNOTATED.)

OWNERS: BOYER GARY L
2828 OLD DARBY RD
DARBY MT 59829

BOYER DONNA M
2828 OLD DARBY RD
DARBY MT 59829

BUTLER OWEN B
1805 E CEDAR AVE
DENVER CO 80209

TRANSFER PROCESSED TO ADD NEW OWNERS. THE WATER RIGHT WILL BE SPLIT INTO SEPARATE OWNERSHIPS AFTER FINAL DECREE.

PURPOSE (USE): IRRIGATION
TYPE OF IRRIGATION SYSTEM: FLOOD

SOURCE: WASTE & SEEPAGE, TRIB OF BITTERROOT RIVER
SOURCE TYPE: SURFACE WATER

THE SOURCE IS WATER COLLECTED IN THE WADDELL DITCH NORTH OF DARBY.

PRIORITY DATE: AUGUST 01, 1883
TYPE OF HISTORICAL RIGHT: USE

* FLOW RATE: 3.98 CFS

THE FLOW RATE OF THIS WATER RIGHT HAS BEEN REDUCED TO THE 17 GPM PER ACRE GUIDELINE. THE FLOW RATE MAY BE CONTESTED BY PROPER OBJECTION.

* VOLUME: THE TOTAL VOLUME OF THIS WATER RIGHT SHALL NOT EXCEED THE AMOUNT PUT TO HISTORICAL AND BENEFICIAL USE.

CLIMATIC AREA: 3

MAXIMUM ACRES: 105.00

PERIOD OF USE: APRIL 01 TO NOVEMBER 04

* POINT OF DIVERSION AND MEANS OF DIVERSION:

04/11/94
PAGE 1,986

TEMPORARY PRELIMINARY DECREE
SOUTH END SUBBASIN - BITTERROOT RIVER
BASIN 76H
ABSTRACT OF WATER RIGHT CLAIM

WATER RIGHT NUMBER 76H - W-116614-00 (CONTINUED)

POINT OF DIVERSION CONTINUED:

	LOT	BLK	QTR SEC	SEC	TWP	RGE	COUNTY	MEANS
01			E2SW NE	34	04N	21W	RAVALLI	DITCH

PLACE OF USE FOR IRRIGATION:

	ACRES	LOT	BLK	QTR SEC	SEC	TWP	RGE	COUNTY
001	3.00			W2SWSW	26	04N	21W	RAVALLI
002	22.00			SESE	27	04N	21W	RAVALLI
003	46.00			N2NE	34	04N	21W	RAVALLI
004	2.00			W2NWNW	35	04N	21W	RAVALLI
005	32.00			S2NE	34	04N	21W	RAVALLI
TOTAL	105.00							

REMARKS:

THE FOLLOWING ELEMENTS WERE AMENDED BY THE CLAIMANT ON 03/19/91: MAXIMUM ACRES, PLACE OF USE.

THE WATER RIGHTS FOLLOWING THIS STATEMENT ARE SUPPLEMENTAL WHICH MEANS THE RIGHTS HAVE OVERLAPPING PLACES OF USE. THE RIGHTS CAN BE COMBINED TO IRRIGATE ONLY OVERLAPPING PARCELS OF THE CLAIMANT'S TOTAL 105.00 ACRES. EACH RIGHT IS LIMITED TO THE FLOW RATE AND PLACE OF USE OF THAT INDIVIDUAL RIGHT. THE SUM TOTAL VOLUME OF THESE WATER RIGHTS SHALL NOT EXCEED THE AMOUNT PUT TO HISTORICAL AND BENEFICIAL USE.
W099722-00, W116613-00, W116614-00, W116615-00, W123854-00, W123855-00, W123856-00, W123857-00, W123858-00, W133453-00, W146775-00, W146776-00.

NOTICE OF WATER RIGHT TRANSFER RECEIVED 03/04/91.

****
* THE FOLLOWING ISSUES WERE IDENTIFIED BY THE DNRC DURING ITS EXAMINATION OF THIS WATER RIGHT CLAIM. THESE ISSUES MAY REMAIN UNRESOLVED IF NO OBJECTIONS ARE FILED.
*
* THE COMBINED CLAIMED FLOW RATE FOR THIS GROUP OF SUPPLEMENTAL RIGHTS IS 113.18 GPM PER ACRE. THE FLOW RATE GUIDELINE FOR INDIVIDUAL CLAIMS IS 17 GPM PER ACRE.
****

A BETTER UNDERSTANDING OF YOUR CLAIMED WATER RIGHT CAN BE OBTAINED BY COMPARING YOUR RIGHT WITH OTHER CLAIMS IN THE BASIN. FOR EXAMPLE, COMPARE PRIORITY DATES, FLOW RATES, VOLUMES, OR ACRES IRRIGATED. ALSO, YOUR WATER RIGHT MAY BE SUBJECT TO WATER RIGHTS IN ADJOINING BASINS OR SUBBASINS AS WELL AS BEING SUBJECT TO OTHER RIGHTS ON YOUR SOURCE OF SUPPLY. FINALLY, YOUR WATER RIGHT MAY BE SUBJECT TO INDIAN RESERVED AND FEDERAL RESERVED WATER RIGHTS.

COMPLETE DETAILS REGARDING THE DNRC EXAMINATION RESULTS AND RELATED MATERIALS CAN BE REVIEWED AT THE OFFICE LOCATIONS IDENTIFIED IN THE DOCUMENT ENTITLED "NOTICE OF ENTRY OF TEMPORARY PRELIMINARY DECREE AND NOTICE OF AVAILABILITY."

TEMPORARY PRELIMINARY DECREE
SOUTH END SUBBASIN - BITTERROOT RIVER
BASIN 76H
ABSTRACT OF WATER RIGHT CLAIM

WATER*RIGHT*NUMBER*76H*-W-116614-00*(CONTINUED)

SEE GENERAL FINDINGS OF FACT AND CONCLUSIONS OF LAW FOR FURTHER EXPLANATION OF YOUR CLAIMED WATER RIGHT. THESE FINDINGS CAN BE FOUND AS INDICATED IN THE DOCUMENT ENTITLED "NOTICE OF ENTRY OF TEMPORARY PRELIMINARY DECREE AND NOTICE OF AVAILABILITY." IF YOU NEED OBJECTION FORMS, OR HAVE QUESTIONS ABOUT WATER COURT PROCEDURES OR CHANGES TO YOUR RIGHT, YOU CAN CONTACT THE WATER COURT BY CALLING 1-800-624-3270 (WITHIN MONTANA ONLY) OR 1-406-586-4364, OR BY WRITING TO P.O. BOX 879, BOZEMAN MT 59771-0879.

04/11/94
PAGE 1,988

TEMPORARY PRELIMINARY DECREE
SOUTH END SUBBASIN - BITTERROOT RIVER
BASIN 76H
ABSTRACT OF WATER RIGHT CLAIM

WATER*RIGHT*NUMBER*76H*-W-116615-00

IMPORTANT NOTICE

YOUR WATER RIGHT AS SHOWN ON THIS ABSTRACT MAY HAVE CHANGES FROM YOUR WATER RIGHT AS CLAIMED OR AMENDED. AN ASTERISK (*) HAS BEEN PLACED NEXT TO EACH ITEM CHANGED BY THE DEPARTMENT OF NATURAL RESOURCES AND CONSERVATION (DNRC) DURING THE EXAMINATION PROCESS. THESE CHANGES ARE AUTHORIZED BY THE MONTANA WATER COURT OR THE WATER RIGHT CLAIM EXAMINATION RULES AS ADOPTED BY THE MONTANA SUPREME COURT.

OBJECTIONS MAY BE FILED ACCORDING TO THE PROCEDURES OUTLINED IN THE DOCUMENT ENTITLED "NOTICE OF ENTRY OF TEMPORARY PRELIMINARY DECREE AND NOTICE OF AVAILABILITY." UNLESS OBJECTED TO OR CALLED IN ON MOTION OF THE MONTANA WATER COURT IN THIS DECREE OR IN THE PRELIMINARY DECREE, THE ELEMENTS OF THIS CLAIMED WATER RIGHT WILL APPEAR IN THE FINAL DECREE AS SHOWN ON THIS ABSTRACT. (SEE SECTION 85-2-233, MONTANA CODE ANNOTATED.)

OWNERS: BOYER GARY L
2828 OLD DARBY RD
DARBY MT 59829

BOYER DONNA M
2828 OLD DARBY RD
DARBY MT 59829

BUTLER OWEN B
1805 E CEDAR AVE
DENVER CO 80209

TRANSFER PROCESSED TO ADD NEW OWNERS. THE WATER RIGHT WILL BE SPLIT INTO SEPARATE OWNERSHIPS AFTER FINAL DECREE.

PURPOSE (USE): IRRIGATION
TYPE OF IRRIGATION SYSTEM: FLOOD

SOURCE: UNNAMED TRIBUTARY OF BITTERROOT RIVER
SOURCE TYPE: SURFACE WATER

PRIORITY DATE: JULY 10, 1902
TYPE OF HISTORICAL RIGHT: FILED

FLOW RATE: 1.25 CFS

* VOLUME: THE TOTAL VOLUME OF THIS WATER RIGHT SHALL NOT EXCEED THE AMOUNT PUT TO HISTORICAL AND BENEFICIAL USE.

CLIMATIC AREA: 3

MAXIMUM ACRES: 47.00

PERIOD OF USE: APRIL 01 TO NOVEMBER 04

POINT OF DIVERSION AND MEANS OF DIVERSION:

	LOT	BLK	QTR	SEC	SEC	TWP	RGE	COUNTY	MEANS
01			SENWNE	34		04N	21W	RAVALLI	DITCH

TEMPORARY PRELIMINARY DECREE
SOUTH END SUBBASIN - BITTERROOT RIVER
BASIN 76H
ABSTRACT OF WATER RIGHT CLAIM

WATER*RIGHT*NUMBER*76H*-W-116615-00*(CONTINUED)

POINT OF DIVERSION CONTINUED:

DITCH NAME: WADDELL DITCH

PLACE OF USE FOR IRRIGATION:

	ACRES	LOT	BLK	QTR SEC	SEC	TWP	RGE	COUNTY
001	47.00			N2NE	34	04N	21W	RAVALLI
TOTAL	47.00							

REMARKS:

THE FOLLOWING ELEMENTS WERE AMENDED BY THE CLAIMANT ON 03/19/91: MEANS OF DIVERSION, MAXIMUM ACRES.

THE WATER RIGHTS LISTED FOLLOWING THIS STATEMENT ARE MULTIPLE USES OF THE SAME RIGHT. THE USE OF THIS RIGHT FOR SEVERAL PURPOSES DOES NOT INCREASE THE EXTENT OF THE WATER RIGHT. RATHER IT DECREES THE RIGHT TO ALTERNATE AND EXCHANGE THE USE (PURPOSE) OF THE WATER IN ACCORD WITH HISTORICAL PRACTICES. W116595-00, W116615-00.

THE WATER RIGHTS FOLLOWING THIS STATEMENT ARE SUPPLEMENTAL WHICH MEANS THE RIGHTS HAVE OVERLAPPING PLACES OF USE. THE RIGHTS CAN BE COMBINED TO IRRIGATE ONLY OVERLAPPING PARCELS OF THE CLAIMANT'S TOTAL 105.00 ACRES. EACH RIGHT IS LIMITED TO THE FLOW RATE AND PLACE OF USE OF THAT INDIVIDUAL RIGHT. THE SUM TOTAL VOLUME OF THESE WATER RIGHTS SHALL NOT EXCEED THE AMOUNT PUT TO HISTORICAL AND BENEFICIAL USE. W099722-00, W116613-00, W116614-00, W116615-00, W123854-00, W123855-00, W123856-00, W123857-00, W123858-00, W133453-00, W146775-00, W146776-00.

NOTICE OF WATER RIGHT TRANSFER RECEIVED 03/04/91.

****
* THE FOLLOWING ISSUES WERE IDENTIFIED BY THE DNRC DURING ITS EXAMINATION OF THIS WATER RIGHT CLAIM. THESE ISSUES MAY REMAIN UNRESOLVED IF NO OBJECTIONS ARE FILED. *
*
* THE COMBINED CLAIMED FLOW RATE FOR THIS GROUP OF SUPPLEMENTAL RIGHTS IS 113.18 GPM PER ACRE. THE FLOW RATE GUIDELINE FOR INDIVIDUAL CLAIMS IS 17 GPM PER ACRE. *
****

A BETTER UNDERSTANDING OF YOUR CLAIMED WATER RIGHT CAN BE OBTAINED BY COMPARING YOUR RIGHT WITH OTHER CLAIMS IN THE BASIN. FOR EXAMPLE, COMPARE PRIORITY DATES, FLOW RATES, VOLUMES, OR ACRES IRRIGATED. ALSO, YOUR WATER RIGHT MAY BE SUBJECT TO WATER RIGHTS IN ADJOINING BASINS OR SUBBASINS AS WELL AS BEING SUBJECT TO OTHER RIGHTS ON YOUR SOURCE OF SUPPLY. FINALLY, YOUR WATER RIGHT MAY BE SUBJECT TO INDIAN RESERVED AND FEDERAL RESERVED WATER RIGHTS.

TEMPORARY PRELIMINARY DECREE
SOUTH END SUBBASIN - BITTERROOT RIVER
BASIN 76H
ABSTRACT OF WATER RIGHT CLAIM

WATER*RIGHT*NUMBER*76H*-W-116615-00*(CONTINUED)

COMPLETE DETAILS REGARDING THE DNRC EXAMINATION RESULTS AND RELATED MATERIALS CAN BE REVIEWED AT THE OFFICE LOCATIONS IDENTIFIED IN THE DOCUMENT ENTITLED "NOTICE OF ENTRY OF TEMPORARY PRELIMINARY DECREE AND NOTICE OF AVAILABILITY."

SEE GENERAL FINDINGS OF FACT AND CONCLUSIONS OF LAW FOR FURTHER EXPLANATION OF YOUR CLAIMED WATER RIGHT. THESE FINDINGS CAN BE FOUND AS INDICATED IN THE DOCUMENT ENTITLED "NOTICE OF ENTRY OF TEMPORARY PRELIMINARY DECREE AND NOTICE OF AVAILABILITY." IF YOU NEED OBJECTION FORMS, OR HAVE QUESTIONS ABOUT WATER COURT PROCEDURES OR CHANGES TO YOUR RIGHT, YOU CAN CONTACT THE WATER COURT BY CALLING 1-800-624-3270 (WITHIN MONTANA ONLY) OR 1-406-586-4364, OR BY WRITING TO P.O. BOX 879, BOZEMAN MT 59771-0879.

04/11/94
PAGE 1,991

TEMPORARY PRELIMINARY DECREE
SOUTH END SUBBASIN - BITTERROOT RIVER
BASIN 76H
ABSTRACT OF WATER RIGHT CLAIM

WATER*RIGHT*NUMBER*76H*-W-116616-00

IMPORTANT NOTICE

YOUR WATER RIGHT AS SHOWN ON THIS ABSTRACT MAY HAVE CHANGES FROM YOUR WATER RIGHT AS CLAIMED OR AMENDED. AN ASTERISK (*) HAS BEEN PLACED NEXT TO EACH ITEM CHANGED BY THE DEPARTMENT OF NATURAL RESOURCES AND CONSERVATION (DNRC) DURING THE EXAMINATION PROCESS. THESE CHANGES ARE AUTHORIZED BY THE MONTANA WATER COURT OR THE WATER RIGHT CLAIM EXAMINATION RULES AS ADOPTED BY THE MONTANA SUPREME COURT.

OBJECTIONS MAY BE FILED ACCORDING TO THE PROCEDURES OUTLINED IN THE DOCUMENT ENTITLED "NOTICE OF ENTRY OF TEMPORARY PRELIMINARY DECREE AND NOTICE OF AVAILABILITY." UNLESS OBJECTED TO OR CALLED IN ON MOTION OF THE MONTANA WATER COURT IN THIS DECREE OR IN THE PRELIMINARY DECREE, THE ELEMENTS OF THIS CLAIMED WATER RIGHT WILL APPEAR IN THE FINAL DECREE AS SHOWN ON THIS ABSTRACT. (SEE SECTION 85-2-233, MONTANA CODE ANNOTATED.)

OWNERS: BOYER GARY L
2828 OLD DARBY RD
DARBY MT 59829

BOYER DONNA M
2828 OLD DARBY RD
DARBY MT 59829

PURPOSE (USE): DOMESTIC

SOURCE: SPRING, TRIB OF BITTERROOT RIVER
SOURCE TYPE: SURFACE WATER

PRIORITY DATE: DECEMBER 18, 1903
TYPE OF HISTORICAL RIGHT: USE

FLOW RATE: 5.48 GPM

VOLUME: 2.00 AF

(NUMBER OF HOUSEHOLDS: 1)

MAXIMUM ACRES: 2.00

PERIOD OF USE: JANUARY 01 TO DECEMBER 31

POINT OF DIVERSION AND MEANS OF DIVERSION:

	LOT	BLK	QTR SEC	SEC	TWP	RGE	COUNTY	MEANS
01			SWNWNE	34	04N	21W	RAVALLI	SPRING BOX

PLACE OF USE FOR DOMESTIC:

	ACRES	LOT	BLK	QTR SEC	SEC	TWP	RGE	COUNTY
001	2.00			NENWNE	34	04N	21W	RAVALLI
TOTAL	2.00							

REMARKS:

TEMPORARY PRELIMINARY DECREE
SOUTH END SUBBASIN - BITTERROOT RIVER
BASIN 76H
ABSTRACT OF WATER RIGHT CLAIM

WATER*RIGHT*NUMBER*76H*-W-116616-00*(CONTINUED)

REMARKS CONTINUED:

THE FOLLOWING ELEMENTS WERE AMENDED BY THE CLAIMANT ON 03/19/91: MEANS OF DIVERSION, PRIORITY DATE, TYPE OF RIGHT.

THE WATER RIGHTS LISTED FOLLOWING THIS STATEMENT ARE MULTIPLE USES OF THE SAME RIGHT. THE USE OF THIS RIGHT FOR SEVERAL PURPOSES DOES NOT INCREASE THE EXTENT OF THE WATER RIGHT. RATHER IT DECREES THE RIGHT TO ALTERNATE AND EXCHANGE THE USE (PURPOSE) OF THE WATER IN ACCORD WITH HISTORICAL PRACTICES. W116596-00, W116616-00.

NOTICE OF WATER RIGHT TRANSFER RECEIVED 03/04/91.

****
* THE DNRC EXAMINATION OF THIS CLAIM FOUND NO SIGNIFICANT FACTS, *
* DATA, OR ISSUES TO REPORT TO THE WATER COURT. *
****

A BETTER UNDERSTANDING OF YOUR CLAIMED WATER RIGHT CAN BE OBTAINED BY COMPARING YOUR RIGHT WITH OTHER CLAIMS IN THE BASIN. FOR EXAMPLE, COMPARE PRIORITY DATES, FLOW RATES, VOLUMES, OR ACRES IRRIGATED. ALSO, YOUR WATER RIGHT MAY BE SUBJECT TO WATER RIGHTS IN ADJOINING BASINS OR SUBBASINS AS WELL AS BEING SUBJECT TO OTHER RIGHTS ON YOUR SOURCE OF SUPPLY. FINALLY, YOUR WATER RIGHT MAY BE SUBJECT TO INDIAN RESERVED AND FEDERAL RESERVED WATER RIGHTS.

COMPLETE DETAILS REGARDING THE DNRC EXAMINATION RESULTS AND RELATED MATERIALS CAN BE REVIEWED AT THE OFFICE LOCATIONS IDENTIFIED IN THE DOCUMENT ENTITLED "NOTICE OF ENTRY OF TEMPORARY PRELIMINARY DECREE AND NOTICE OF AVAILABILITY."

SEE GENERAL FINDINGS OF FACT AND CONCLUSIONS OF LAW FOR FURTHER EXPLANATION OF YOUR CLAIMED WATER RIGHT. THESE FINDINGS CAN BE FOUND AS INDICATED IN THE DOCUMENT ENTITLED "NOTICE OF ENTRY OF TEMPORARY PRELIMINARY DECREE AND NOTICE OF AVAILABILITY." IF YOU NEED OBJECTION FORMS, OR HAVE QUESTIONS ABOUT WATER COURT PROCEDURES OR CHANGES TO YOUR RIGHT, YOU CAN CONTACT THE WATER COURT BY CALLING 1-800-624-3270 (WITHIN MONTANA ONLY) OR 1-406-586-4364, OR BY WRITING TO P.O. BOX 879, BOZEMAN MT 59771-0879.

TEMPORARY PRELIMINARY DECREE
SOUTH END SUBBASIN - BITTERROOT RIVER
BASIN 76H
ABSTRACT OF WATER RIGHT CLAIM

WATER*RIGHT*NUMBER*76H*-W-116619-00

IMPORTANT NOTICE

YOUR WATER RIGHT AS SHOWN ON THIS ABSTRACT MAY HAVE CHANGES FROM YOUR WATER RIGHT AS CLAIMED OR AMENDED. AN ASTERISK (*) HAS BEEN PLACED NEXT TO EACH ITEM CHANGED BY THE DEPARTMENT OF NATURAL RESOURCES AND CONSERVATION (DNRC) DURING THE EXAMINATION PROCESS. THESE CHANGES ARE AUTHORIZED BY THE MONTANA WATER COURT OR THE WATER RIGHT CLAIM EXAMINATION RULES AS ADOPTED BY THE MONTANA SUPREME COURT.

OBJECTIONS MAY BE FILED ACCORDING TO THE PROCEDURES OUTLINED IN THE DOCUMENT ENTITLED "NOTICE OF ENTRY OF TEMPORARY PRELIMINARY DECREE AND NOTICE OF AVAILABILITY." UNLESS OBJECTED TO OR CALLED IN ON MOTION OF THE MONTANA WATER COURT IN THIS DECREE OR IN THE PRELIMINARY DECREE, THE ELEMENTS OF THIS CLAIMED WATER RIGHT WILL APPEAR IN THE FINAL DECREE AS SHOWN ON THIS ABSTRACT. (SEE SECTION 85-2-233, MONTANA CODE ANNOTATED.)

* OWNERS: GRENFELL DONALD L
232 KURTZ LN
HAMILTON MT 59840

GRENFELL LOLA B
232 KURTZ LN
HAMILTON MT 59840

PURPOSE (USE): MINING

PLACER MINING

SOURCE: HUGHES CREEK
SOURCE TYPE: SURFACE WATER

PRIORITY DATE: JULY 21, 1904
TYPE OF HISTORICAL RIGHT: USE

FLOW RATE: 300.00 GPM (.67 CFS)

* VOLUME: THIS RIGHT IS LIMITED TO THE VOLUME OF WATER HISTORICALLY USED FOR MINING PURPOSES.

* PERIOD OF USE: MAY 01 TO NOVEMBER 19

POINT OF DIVERSION AND MEANS OF DIVERSION:

	LOT	BLK	QTR SEC	SEC	TWP	RGE	COUNTY	MEANS
01			NWNESW	21	02S	20W	RAVALLI	HEADGATE

PLACE OF USE FOR MINING:

	ACRES	LOT	BLK	QTR SEC	SEC	TWP	RGE	COUNTY
001				NWSWSE	30	02S	20W	RAVALLI
002				SWSE	30	02S	20W	RAVALLI

BORDEAUX PLACER, MINERAL SURVEY NO. 7374.

REMARKS:

TEMPORARY PRELIMINARY DECREE
SOUTH END SUBBASIN - BITTERROOT RIVER
BASIN 76H
ABSTRACT OF WATER RIGHT CLAIM

WATER*RIGHT*NUMBER*76H*-W-116619-00* (CONTINUED)

REMARKS CONTINUED:

THE FOLLOWING ELEMENTS WERE AMENDED BY THE CLAIMANT ON 05/24/91: FLOW RATE, PERIOD OF USE.

NOTICE OF WATER RIGHT TRANSFER RECEIVED 09/10/87.

****
* THE FOLLOWING ISSUES WERE IDENTIFIED BY THE DNRC DURING ITS *
* EXAMINATION OF THIS WATER RIGHT CLAIM. THESE ISSUES MAY REMAIN *
* UNRESOLVED IF NO OBJECTIONS ARE FILED. *
*
* THE CLAIMED FLOW RATE WAS NOT EXAMINED BECAUSE NO *
* FLOW RATE GUIDELINES FOR THIS PURPOSE HAVE BEEN *
* ESTABLISHED BY THE CLAIM EXAMINATION RULES. *
*
* THE USE OF THIS WATER APPEARS TO BE LARGELY *
* NON-CONSUMPTIVE. *
*
****

A BETTER UNDERSTANDING OF YOUR CLAIMED WATER RIGHT CAN BE OBTAINED BY COMPARING YOUR RIGHT WITH OTHER CLAIMS IN THE BASIN. FOR EXAMPLE, COMPARE PRIORITY DATES, FLOW RATES, VOLUMES, OR ACRES IRRIGATED. ALSO, YOUR WATER RIGHT MAY BE SUBJECT TO WATER RIGHTS IN ADJOINING BASINS OR SUBBASINS AS WELL AS BEING SUBJECT TO OTHER RIGHTS ON YOUR SOURCE OF SUPPLY. FINALLY, YOUR WATER RIGHT MAY BE SUBJECT TO INDIAN RESERVED AND FEDERAL RESERVED WATER RIGHTS.

COMPLETE DETAILS REGARDING THE DNRC EXAMINATION RESULTS AND RELATED MATERIALS CAN BE REVIEWED AT THE OFFICE LOCATIONS IDENTIFIED IN THE DOCUMENT ENTITLED "NOTICE OF ENTRY OF TEMPORARY PRELIMINARY DECREE AND NOTICE OF AVAILABILITY."

SEE GENERAL FINDINGS OF FACT AND CONCLUSIONS OF LAW FOR FURTHER EXPLANATION OF YOUR CLAIMED WATER RIGHT. THESE FINDINGS CAN BE FOUND AS INDICATED IN THE DOCUMENT ENTITLED "NOTICE OF ENTRY OF TEMPORARY PRELIMINARY DECREE AND NOTICE OF AVAILABILITY." IF YOU NEED OBJECTION FORMS, OR HAVE QUESTIONS ABOUT WATER COURT PROCEDURES OR CHANGES TO YOUR RIGHT, YOU CAN CONTACT THE WATER COURT BY CALLING 1-800-624-3270 (WITHIN MONTANA ONLY) OR 1-406-586-4364, OR BY WRITING TO P.O. BOX 879, BOZEMAN MT 59771-0879.

04/11/94
PAGE 1,995

TEMPORARY PRELIMINARY DECREE
SOUTH END SUBBASIN - BITTERROOT RIVER
BASIN 76H
ABSTRACT OF WATER RIGHT CLAIM

WATER*RIGHT*NUMBER*76H*-W-116647-00

IMPORTANT NOTICE

YOUR WATER RIGHT AS SHOWN ON THIS ABSTRACT MAY HAVE CHANGES FROM YOUR WATER RIGHT AS CLAIMED OR AMENDED. AN ASTERISK (*) HAS BEEN PLACED NEXT TO EACH ITEM CHANGED BY THE DEPARTMENT OF NATURAL RESOURCES AND CONSERVATION (DNRC) DURING THE EXAMINATION PROCESS. THESE CHANGES ARE AUTHORIZED BY THE MONTANA WATER COURT OR THE WATER RIGHT CLAIM EXAMINATION RULES AS ADOPTED BY THE MONTANA SUPREME COURT.

OBJECTIONS MAY BE FILED ACCORDING TO THE PROCEDURES OUTLINED IN THE DOCUMENT ENTITLED "NOTICE OF ENTRY OF TEMPORARY PRELIMINARY DECREE AND NOTICE OF AVAILABILITY." UNLESS OBJECTED TO OR CALLED IN ON MOTION OF THE MONTANA WATER COURT IN THIS DECREE OR IN THE PRELIMINARY DECREE, THE ELEMENTS OF THIS CLAIMED WATER RIGHT WILL APPEAR IN THE FINAL DECREE AS SHOWN ON THIS ABSTRACT. (SEE SECTION 85-2-233, MONTANA CODE ANNOTATED.)

OWNERS: GREEN ADRIENNE L
446 TIN CUP RD
DARBY MT 59829-9623

GREEN ROGER E
446 TIN CUP RD
DARBY MT 59829-9623

PURPOSE (USE): STOCK

SOURCE: TIN CUP CREEK
SOURCE TYPE: SURFACE WATER

PRIORITY DATE: JUNE 01, 1914
TYPE OF HISTORICAL RIGHT: DECREED

* FLOW RATE: NO FLOW RATE HAS BEEN DECREED BECAUSE THIS USE CONSISTS OF STOCK DRINKING DIRECTLY FROM THE SOURCE, OR FROM A DITCH SYSTEM.

* VOLUME: THIS WATER RIGHT INCLUDES THE AMOUNT OF WATER CONSUMPTIVELY USED FOR STOCK WATERING PURPOSES AT THE RATE OF 30 GALLONS PER DAY PER ANIMAL UNIT. ANIMAL UNITS SHALL BE BASED ON REASONABLE CARRYING CAPACITY AND HISTORICAL USE OF THE AREA SERVICED BY THIS WATER SOURCE.

PERIOD OF USE: JANUARY 01 TO DECEMBER 31

* POINT OF DIVERSION AND MEANS OF DIVERSION:

	LOT	BLK	QTR SEC	SEC	TWP	RGE	COUNTY	MEANS
01			SWSWSW	16	03N	21W	RAVALLI	HEADGATE

DITCH NAME: MCINTOSH-MORELLO LOWLINE DITCH

* PLACE OF USE FOR STOCK:

	ACRES	LOT	BLK	QTR SEC	SEC	TWP	RGE	COUNTY
001				SESWSE	16	03N	21W	RAVALLI
002		19		SWSESE	16	03N	21W	RAVALLI

REMARKS:

TEMPORARY PRELIMINARY DECREE
SOUTH END SUBBASIN - BITTERROOT RIVER
BASIN 76H
ABSTRACT OF WATER RIGHT CLAIM

WATER*RIGHT*NUMBER*76H*-W-116647-00*(CONTINUED)

REMARKS CONTINUED:

SUBD: CHIEF JOSEPH HEIGHTS

THE WATER RIGHTS LISTED FOLLOWING THIS STATEMENT ARE MULTIPLE USES OF THE SAME RIGHT. THE USE OF THIS RIGHT FOR SEVERAL PURPOSES DOES NOT INCREASE THE EXTENT OF THE WATER RIGHT. RATHER IT DECREES THE RIGHT TO ALTERNATE AND EXCHANGE THE USE (PURPOSE) OF THE WATER IN ACCORD WITH HISTORICAL PRACTICES. W116647-00, W116648-00.

****
* THE DNRC EXAMINATION OF THIS CLAIM FOUND NO SIGNIFICANT FACTS, *
* DATA, OR ISSUES TO REPORT TO THE WATER COURT. *
****

A BETTER UNDERSTANDING OF YOUR CLAIMED WATER RIGHT CAN BE OBTAINED BY COMPARING YOUR RIGHT WITH OTHER CLAIMS IN THE BASIN. FOR EXAMPLE, COMPARE PRIORITY DATES, FLOW RATES, VOLUMES, OR ACRES IRRIGATED. ALSO, YOUR WATER RIGHT MAY BE SUBJECT TO WATER RIGHTS IN ADJOINING BASINS OR SUBBASINS AS WELL AS BEING SUBJECT TO OTHER RIGHTS ON YOUR SOURCE OF SUPPLY. FINALLY, YOUR WATER RIGHT MAY BE SUBJECT TO INDIAN RESERVED AND FEDERAL RESERVED WATER RIGHTS.

COMPLETE DETAILS REGARDING THE DNRC EXAMINATION RESULTS AND RELATED MATERIALS CAN BE REVIEWED AT THE OFFICE LOCATIONS IDENTIFIED IN THE DOCUMENT ENTITLED "NOTICE OF ENTRY OF TEMPORARY PRELIMINARY DECREE AND NOTICE OF AVAILABILITY."

SEE GENERAL FINDINGS OF FACT AND CONCLUSIONS OF LAW FOR FURTHER EXPLANATION OF YOUR CLAIMED WATER RIGHT. THESE FINDINGS CAN BE FOUND AS INDICATED IN THE DOCUMENT ENTITLED "NOTICE OF ENTRY OF TEMPORARY PRELIMINARY DECREE AND NOTICE OF AVAILABILITY." IF YOU NEED OBJECTION FORMS, OR HAVE QUESTIONS ABOUT WATER COURT PROCEDURES OR CHANGES TO YOUR RIGHT, YOU CAN CONTACT THE WATER COURT BY CALLING 1-800-624-3270 (WITHIN MONTANA ONLY) OR 1-406-586-4364, OR BY WRITING TO P.O. BOX 879, BOZEMAN MT 59771-0879.

04/11/94
PAGE 1,997

TEMPORARY PRELIMINARY DECREE
SOUTH END SUBBASIN - BITTERROOT RIVER
BASIN 76H
ABSTRACT OF WATER RIGHT CLAIM

WATER*RIGHT*NUMBER*76H*-W-116648-00

IMPORTANT NOTICE

YOUR WATER RIGHT AS SHOWN ON THIS ABSTRACT MAY HAVE CHANGES FROM YOUR WATER RIGHT AS CLAIMED OR AMENDED. AN ASTERISK (*) HAS BEEN PLACED NEXT TO EACH ITEM CHANGED BY THE DEPARTMENT OF NATURAL RESOURCES AND CONSERVATION (DNRC) DURING THE EXAMINATION PROCESS. THESE CHANGES ARE AUTHORIZED BY THE MONTANA WATER COURT OR THE WATER RIGHT CLAIM EXAMINATION RULES AS ADOPTED BY THE MONTANA SUPREME COURT.

OBJECTIONS MAY BE FILED ACCORDING TO THE PROCEDURES OUTLINED IN THE DOCUMENT ENTITLED "NOTICE OF ENTRY OF TEMPORARY PRELIMINARY DECREE AND NOTICE OF AVAILABILITY." UNLESS OBJECTED TO OR CALLED IN ON MOTION OF THE MONTANA WATER COURT IN THIS DECREE OR IN THE PRELIMINARY DECREE, THE ELEMENTS OF THIS CLAIMED WATER RIGHT WILL APPEAR IN THE FINAL DECREE AS SHOWN ON THIS ABSTRACT. (SEE SECTION 85-2-233, MONTANA CODE ANNOTATED.)

OWNERS: GREEN ADRIENNE L
446 TIN CUP RD
DARBY MT 59829-9623

GREEN ROGER E
446 TIN CUP RD
DARBY MT 59829-9623

PURPOSE (USE): IRRIGATION
TYPE OF IRRIGATION SYSTEM: SPRINKLER/FLOOD

SOURCE: TIN CUP CREEK
SOURCE TYPE: SURFACE WATER

PRIORITY DATE: JUNE 01, 1914
TYPE OF HISTORICAL RIGHT: DECREED

FLOW RATE: 175.03 GPM (.39 CFS)

* VOLUME: THE TOTAL VOLUME OF THIS WATER RIGHT SHALL NOT EXCEED THE AMOUNT PUT TO HISTORICAL AND BENEFICIAL USE.

CLIMATIC AREA: 3

MAXIMUM ACRES: 12.00

PERIOD OF USE: APRIL 01 TO OCTOBER 19

POINT OF DIVERSION AND MEANS OF DIVERSION:

	LOT	BLK	QTR SEC	SEC	TWP	RGE	COUNTY	MEANS
01			SWSWSW	16	03N	21W	RAVALLI	HEADGATE

DITCH NAME: MCINTOSH-MORELLO LOWLINE DITCH

PLACE OF USE FOR IRRIGATION:

	ACRES	LOT	BLK	QTR SEC	SEC	TWP	RGE	COUNTY
001	6.00			SESWSE	16	03N	21W	RAVALLI
002	6.00			SWSESE	16	03N	21W	RAVALLI
TOTAL	12.00							

REMARKS:

TEMPORARY PRELIMINARY DECREE
SOUTH END SUBBASIN - BITTERROOT RIVER
BASIN 76H
ABSTRACT OF WATER RIGHT CLAIM

WATER*RIGHT*NUMBER*76H*-W-116648-00*(CONTINUED)

REMARKS CONTINUED:

THE WATER RIGHTS LISTED FOLLOWING THIS STATEMENT ARE MULTIPLE USES OF THE SAME RIGHT. THE USE OF THIS RIGHT FOR SEVERAL PURPOSES DOES NOT INCREASE THE EXTENT OF THE WATER RIGHT, RATHER IT DECREES THE RIGHT TO ALTERNATE AND EXCHANGE THE USE (PURPOSE) OF THE WATER IN ACCORD WITH HISTORICAL PRACTICES. W116647-00, W116648-00.

****
* THE FOLLOWING ISSUES WERE IDENTIFIED BY THE DNRC DURING ITS EXAMINATION OF THIS WATER RIGHT CLAIM. THESE ISSUES MAY REMAIN UNRESOLVED IF NO OBJECTIONS ARE FILED. *
*
* THE WATER RIGHTS LISTED FOLLOWING THIS STATEMENT ARE FILED ON THE SAME FORMERLY DECREED WATER RIGHT, THE SUM OF THE CLAIMED FLOW RATES EXCEEDS THE 20 MINER'S INCHES DECREED IN CASE NO. 4964, RAVALLI COUNTY. W004283-00, W015951-00, W072998-00, W116648-00. *
****

A BETTER UNDERSTANDING OF YOUR CLAIMED WATER RIGHT CAN BE OBTAINED BY COMPARING YOUR RIGHT WITH OTHER CLAIMS IN THE BASIN. FOR EXAMPLE, COMPARE PRIORITY DATES, FLOW RATES, VOLUMES, OR ACRES IRRIGATED. ALSO, YOUR WATER RIGHT MAY BE SUBJECT TO WATER RIGHTS IN ADJOINING BASINS OR SUBBASINS AS WELL AS BEING SUBJECT TO OTHER RIGHTS ON YOUR SOURCE OF SUPPLY. FINALLY, YOUR WATER RIGHT MAY BE SUBJECT TO INDIAN RESERVED AND FEDERAL RESERVED WATER RIGHTS.

COMPLETE DETAILS REGARDING THE DNRC EXAMINATION RESULTS AND RELATED MATERIALS CAN BE REVIEWED AT THE OFFICE LOCATIONS IDENTIFIED IN THE DOCUMENT ENTITLED "NOTICE OF ENTRY OF TEMPORARY PRELIMINARY DECREE AND NOTICE OF AVAILABILITY."

SEE GENERAL FINDINGS OF FACT AND CONCLUSIONS OF LAW FOR FURTHER EXPLANATION OF YOUR CLAIMED WATER RIGHT. THESE FINDINGS CAN BE FOUND AS INDICATED IN THE DOCUMENT ENTITLED "NOTICE OF ENTRY OF TEMPORARY PRELIMINARY DECREE AND NOTICE OF AVAILABILITY." IF YOU NEED OBJECTION FORMS, OR HAVE QUESTIONS ABOUT WATER COURT PROCEDURES OR CHANGES TO YOUR RIGHT, YOU CAN CONTACT THE WATER COURT BY CALLING 1-800-624-3270 (WITHIN MONTANA ONLY) OR 1-406-586-4364, OR BY WRITING TO P.O. BOX 879, BOZEMAN MT 59771-0879.

TEMPORARY PRELIMINARY DECREE
SOUTH END SUBBASIN - BITTERROOT RIVER
BASIN 76H
ABSTRACT OF WATER RIGHT CLAIM

WATER*RIGHT*NUMBER*76H*-0-116649-00

***** THIS WATER RIGHT CLAIM HAS BEEN TERMINATED *****

OWNERS: GREEN ADRIENNE L
446 TIN CUP RD
DARBY MT 59829-9623

GREEN ROGER E
446 TIN CUP RD
DARBY MT 59829-9623

PURPOSE (USE): DOMESTIC

SOURCE: TIN CUP CREEK

PRIORITY DATE:

FLOW RATE:

VOLUME:

PERIOD OF USE:

POINT OF DIVERSION AND MEANS OF DIVERSION:

	LOT	BLK	QTR SEC	SEC	TWP	RGE	COUNTY	MEANS
01			SWSWSW	16	03N	21W	RAVALLI	FLOWING

PLACE OF USE FOR DOMESTIC:

REMARKS:

THIS CLAIM WAS WITHDRAWN FROM THE ADJUDICATION
PROCESS AT THE REQUEST OF THE CLAIMANT ON 05/21/91.

****
* THE DNRC EXAMINATION OF THIS CLAIM MAY NOT HAVE BEEN COMPLETED *
* AS THE CLAIMANT WITHDREW THE CLAIM. *
****

OBJECTIONS MAY BE FILED ACCORDING TO THE PROCEDURES OUTLINED IN THE DOCUMENT ENTITLED "NOTICE OF ENTRY OF TEMPORARY PRELIMINARY DECREE AND NOTICE OF AVAILABILITY." UNLESS OBJECTED TO OR CALLED IN ON MOTION OF THE MONTANA WATER COURT IN THIS DECREE OR IN THE PRELIMINARY DECREE, THE ELEMENTS OF THIS CLAIMED WATER RIGHT WILL APPEAR IN THE FINAL DECREE AS SHOWN ON THIS ABSTRACT. (SEE SECTION 85-2-233, MONTANA CODE ANNOTATED.)

SEE GENERAL FINDINGS OF FACT AND CONCLUSIONS OF LAW FOR FURTHER EXPLANATION OF YOUR CLAIMED WATER RIGHT. THESE FINDINGS CAN BE FOUND AS INDICATED IN THE DOCUMENT ENTITLED "NOTICE OF ENTRY OF TEMPORARY PRELIMINARY DECREE AND NOTICE OF AVAILABILITY." IF YOU NEED OBJECTION FORMS, OR HAVE QUESTIONS ABOUT WATER COURT PROCEDURES OR CHANGES TO YOUR RIGHT, YOU CAN CONTACT THE WATER COURT BY CALLING 1-800-624-3270 (WITHIN MONTANA ONLY) OR 1-406-586-4364, OR BY WRITING TO P.O. BOX 879, BOZEMAN MT 59771-0879.

04/11/94
PAGE 2,000

TEMPORARY PRELIMINARY DECREE
SOUTH END SUBBASIN - BITTERROOT RIVER
BASIN 76H
ABSTRACT OF WATER RIGHT CLAIM

WATER*RIGHT*NUMBER*76H*-W-116660-00

IMPORTANT NOTICE

YOUR WATER RIGHT AS SHOWN ON THIS ABSTRACT MAY HAVE CHANGES FROM YOUR WATER RIGHT AS CLAIMED OR AMENDED. AN ASTERISK (*) HAS BEEN PLACED NEXT TO EACH ITEM CHANGED BY THE DEPARTMENT OF NATURAL RESOURCES AND CONSERVATION (DNRC) DURING THE EXAMINATION PROCESS. THESE CHANGES ARE AUTHORIZED BY THE MONTANA WATER COURT OR THE WATER RIGHT CLAIM EXAMINATION RULES AS ADOPTED BY THE MONTANA SUPREME COURT.

OBJECTIONS MAY BE FILED ACCORDING TO THE PROCEDURES OUTLINED IN THE DOCUMENT ENTITLED "NOTICE OF ENTRY OF TEMPORARY PRELIMINARY DECREE AND NOTICE OF AVAILABILITY." UNLESS OBJECTED TO OR CALLED IN ON MOTION OF THE MONTANA WATER COURT IN THIS DECREE OR IN THE PRELIMINARY DECREE, THE ELEMENTS OF THIS CLAIMED WATER RIGHT WILL APPEAR IN THE FINAL DECREE AS SHOWN ON THIS ABSTRACT. (SEE SECTION 85-2-233, MONTANA CODE ANNOTATED.)

OWNERS: MAIER DOLORES N
PO BOX 163
CORVALLIS MT 59828

MAIER RICHARD H
PO BOX 163
CORVALLIS MT 59828

PURPOSE (USE): IRRIGATION
TYPE OF IRRIGATION SYSTEM: FLOOD

SOURCE: DEER CREEK
SOURCE TYPE: SURFACE WATER

PRIORITY DATE: JULY 03, 1905
TYPE OF HISTORICAL RIGHT: FILED

FLOW RATE: 5.00 CFS

* VOLUME: THE TOTAL VOLUME OF THIS WATER RIGHT SHALL NOT EXCEED THE AMOUNT PUT TO HISTORICAL AND BENEFICIAL USE.

CLIMATIC AREA: 4

MAXIMUM ACRES: 360.00

PERIOD OF USE: MAY 01 TO NOVEMBER 04

* POINT OF DIVERSION AND MEANS OF DIVERSION:

	LOT	BLK	QTR SEC	SEC	TWP	RGE	COUNTY	MEANS
01			SWSWNW	09	03S	22W	RAVALLI	HEADGATE

* PLACE OF USE FOR IRRIGATION:

	ACRES	LOT	BLK	QTR SEC	SEC	TWP	RGE	COUNTY
001	40.00			SWSE	04	03S	22W	RAVALLI
002	40.00			NWSE	04	03S	22W	RAVALLI
003	80.00			N2NE	09	03S	22W	RAVALLI
004	40.00			NENW	09	03S	22W	RAVALLI
005	80.00			E2SE	04	03S	22W	RAVALLI
006	80.00			W2SW	03	03S	22W	RAVALLI
TOTAL	360.00							

TEMPORARY PRELIMINARY DECREE
SOUTH END SUBBASIN - BITTERROOT RIVER
BASIN 76H
ABSTRACT OF WATER RIGHT CLAIM

WATER*RIGHT*NUMBER*76H*-W-116660-00* (CONTINUED)

REMARKS CONTINUED:

REMARKS:

THE WATER RIGHTS FOLLOWING THIS STATEMENT ARE SUPPLEMENTAL WHICH MEANS THE RIGHTS HAVE OVERLAPPING PLACES OF USE. THE RIGHTS CAN BE COMBINED TO IRRIGATE ONLY OVERLAPPING PARCELS OF THE CLAIMANT'S TOTAL 360.00 ACRES. EACH RIGHT IS LIMITED TO THE FLOW RATE AND PLACE OF USE OF THAT INDIVIDUAL RIGHT. THE SUM TOTAL VOLUME OF THESE WATER RIGHTS SHALL NOT EXCEED THE AMOUNT PUT TO HISTORICAL AND BENEFICIAL USE. W116660-00, W116661-00.

****
* THE FOLLOWING ISSUES WERE IDENTIFIED BY THE DNRC DURING ITS EXAMINATION OF THIS WATER RIGHT CLAIM. THESE ISSUES MAY REMAIN UNRESOLVED IF NO OBJECTIONS ARE FILED.
*
* THE CLAIMED CONVEYANCE DITCH CANNOT BE IDENTIFIED FROM THE AVAILABLE DATA.
*
* FLOW RATE MAY REQUIRE MODIFICATION BASED ON RESOLUTION OF MAXIMUM ACRES ISSUE.
*
* THE WATER RIGHTS LISTED FOLLOWING THIS STATEMENT WERE FILED BY DIFFERENT PARTIES WHO CLAIM OVERLAPPING PLACES OF USE. W116660-00, W116661-00, W147898-00, W147899-00, W147900-00, W150835-00, W149335-00.
*
* USDA AERIAL PHOTOGRAPH NO. 179-94, DATED 08/02/79, APPEARS TO INDICATE 82.00 ACRES IRRIGATED. A DESCRIPTION OF THESE ACRES IS IN THE CLAIM FILE.
*
* THE RAVALLI COUNTY WATER RESOURCES SURVEY (1958) APPEARS TO INDICATE 71.00 ACRES IRRIGATED. A DESCRIPTION OF THESE ACRES IS IN THE CLAIM FILE.
*
* THE TYPE OF HISTORICAL RIGHT MAY BE QUESTIONABLE. DOCUMENTATION SUBMITTED WITH THE CLAIM INDICATES A USE RIGHT.
*
* A HISTORICAL APPROPRIATION FROM THE CLAIMED SOURCE CANNOT BE CONFIRMED.
*
* THE MAXIMUM COMBINED ACRES FOR THIS GROUP OF SUPPLEMENTAL CLAIMS MAY REQUIRE MODIFICATION PENDING RESOLUTION OF MAXIMUM IRRIGATED ACRES ISSUE.
*
****

A BETTER UNDERSTANDING OF YOUR CLAIMED WATER RIGHT CAN BE OBTAINED BY COMPARING YOUR RIGHT WITH OTHER CLAIMS IN THE BASIN. FOR EXAMPLE, COMPARE PRIORITY DATES, FLOW RATES, VOLUMES, OR ACRES IRRIGATED. ALSO, YOUR WATER RIGHT MAY BE SUBJECT TO WATER RIGHTS IN ADJOINING BASINS OR SUBBASINS AS WELL AS BEING SUBJECT TO OTHER RIGHTS ON YOUR SOURCE OF SUPPLY. FINALLY, YOUR WATER RIGHT MAY BE SUBJECT TO INDIAN RESERVED AND FEDERAL RESERVED WATER RIGHTS.

TEMPORARY PRELIMINARY DECREE
SOUTH END SUBBASIN - BITTERROOT RIVER
BASIN 76H
ABSTRACT OF WATER RIGHT CLAIM

WATER*RIGHT*NUMBER*76H*-W-116660-00*(CONTINUED)

COMPLETE DETAILS REGARDING THE DNRC EXAMINATION RESULTS AND RELATED MATERIALS CAN BE REVIEWED AT THE OFFICE LOCATIONS IDENTIFIED IN THE DOCUMENT ENTITLED "NOTICE OF ENTRY OF TEMPORARY PRELIMINARY DECREE AND NOTICE OF AVAILABILITY."

SEE GENERAL FINDINGS OF FACT AND CONCLUSIONS OF LAW FOR FURTHER EXPLANATION OF YOUR CLAIMED WATER RIGHT. THESE FINDINGS CAN BE FOUND AS INDICATED IN THE DOCUMENT ENTITLED "NOTICE OF ENTRY OF TEMPORARY PRELIMINARY DECREE AND NOTICE OF AVAILABILITY." IF YOU NEED OBJECTION FORMS, OR HAVE QUESTIONS ABOUT WATER COURT PROCEDURES OR CHANGES TO YOUR RIGHT, YOU CAN CONTACT THE WATER COURT BY CALLING 1-800-624-3270 (WITHIN MONTANA ONLY) OR 1-406-586-4364, OR BY WRITING TO P.O. BOX 879, BOZEMAN MT 59771-0879.

TEMPORARY PRELIMINARY DECREE
SOUTH END SUBBASIN - BITTERROOT RIVER
BASIN 76H
ABSTRACT OF WATER RIGHT CLAIM

WATER*RIGHT*NUMBER*76H*-W-116661-00

IMPORTANT NOTICE

YOUR WATER RIGHT AS SHOWN ON THIS ABSTRACT MAY HAVE CHANGES FROM YOUR WATER RIGHT AS CLAIMED OR AMENDED. AN ASTERISK (*) HAS BEEN PLACED NEXT TO EACH ITEM CHANGED BY THE DEPARTMENT OF NATURAL RESOURCES AND CONSERVATION (DNRC) DURING THE EXAMINATION PROCESS. THESE CHANGES ARE AUTHORIZED BY THE MONTANA WATER COURT OR THE WATER RIGHT CLAIM EXAMINATION RULES AS ADOPTED BY THE MONTANA SUPREME COURT.

OBJECTIONS MAY BE FILED ACCORDING TO THE PROCEDURES OUTLINED IN THE DOCUMENT ENTITLED "NOTICE OF ENTRY OF TEMPORARY PRELIMINARY DECREE AND NOTICE OF AVAILABILITY." UNLESS OBJECTED TO OR CALLED IN ON MOTION OF THE MONTANA WATER COURT IN THIS DECREE OR IN THE PRELIMINARY DECREE, THE ELEMENTS OF THIS CLAIMED WATER RIGHT WILL APPEAR IN THE FINAL DECREE AS SHOWN ON THIS ABSTRACT. (SEE SECTION 85-2-233, MONTANA CODE ANNOTATED.)

OWNERS: MAIER RICHARD H
PO BOX 163
CORVALLIS MT 59828

MAIER DOLORES N
PO BOX 163
CORVALLIS MT 59828

PURPOSE (USE): IRRIGATION
TYPE OF IRRIGATION SYSTEM: FLOOD

SOURCE: CHICKEN CREEK
SOURCE TYPE: SURFACE WATER

PRIORITY DATE: JULY 03, 1905
TYPE OF HISTORICAL RIGHT: FILED

FLOW RATE: 5.00 CFS

* VOLUME: THE TOTAL VOLUME OF THIS WATER RIGHT SHALL NOT EXCEED THE AMOUNT PUT TO HISTORICAL AND BENEFICIAL USE.

CLIMATIC AREA: 4

MAXIMUM ACRES: 360.00

PERIOD OF USE: MAY 01 TO NOVEMBER 04

* POINT OF DIVERSION AND MEANS OF DIVERSION:

	LOT	BLK	QTR SEC	SEC	TWP	RGE	COUNTY	MEANS
01			SWSESW	04	03S	22W	RAVALLI	HEADGATE

DITCH NAME: TROLLOPE A DITCH

* PLACE OF USE FOR IRRIGATION:

	ACRES	LOT	BLK	QTR SEC	SEC	TWP	RGE	COUNTY
001	40.00			SWSE	04	03S	22W	RAVALLI
002	40.00			NWSE	04	03S	22W	RAVALLI
003	80.00			N2NE	09	03S	22W	RAVALLI
004	40.00			NENW	09	03S	22W	RAVALLI
005	80.00			E2SE	04	03S	22W	RAVALLI

TEMPORARY PRELIMINARY DECREE
SOUTH END SUBBASIN - BITTERROOT RIVER
BASIN 76H
ABSTRACT OF WATER RIGHT CLAIM

WATER*RIGHT*NUMBER*76H*-W-116661-00*(CONTINUED)

PLACE OF USE CONTINUED:

006	80.00	W2SW	03	03S	22W	RAVALLI
TOTAL	360.00					

REMARKS:

THE WATER RIGHTS FOLLOWING THIS STATEMENT ARE SUPPLEMENTAL WHICH MEANS THE RIGHTS HAVE OVERLAPPING PLACES OF USE. THE RIGHTS CAN BE COMBINED TO IRRIGATE ONLY OVERLAPPING PARCELS OF THE CLAIMANT'S TOTAL 360.00 ACRES. EACH RIGHT IS LIMITED TO THE FLOW RATE AND PLACE OF USE OF THAT INDIVIDUAL RIGHT. THE SUM TOTAL VOLUME OF THESE WATER RIGHTS SHALL NOT EXCEED THE AMOUNT PUT TO HISTORICAL AND BENEFICIAL USE. W116660-00, W116661-00.

****
* THE FOLLOWING ISSUES WERE IDENTIFIED BY THE DNRC DURING ITS EXAMINATION OF THIS WATER RIGHT CLAIM. THESE ISSUES MAY REMAIN UNRESOLVED IF NO OBJECTIONS ARE FILED.
*
* FLOW RATE MAY REQUIRE MODIFICATION BASED ON RESOLUTION OF MAXIMUM ACRES ISSUE.
*
* THE WATER RIGHTS LISTED FOLLOWING THIS STATEMENT WERE FILED BY DIFFERENT PARTIES WHO CLAIM OVERLAPPING PLACES OF USE. W116660-00, W116661-00, W147898-00, W147899-00, W147900-00, W150835-00, W149335-00.
*
* THE POINT OF DIVERSION APPEARS TO BE INCORRECT. A SECOND POINT OF DIVERSION (TROLLOPE B DITCH) APPEARS TO BE IN THE SESESW SEC 04 TWP 03S RGE 22W RAVALLI COUNTY.
*
* USDA AERIAL PHOTOGRAPH NO. 179-94, DATED 08/02/79, APPEARS TO INDICATE 82.00 ACRES IRRIGATED. A DESCRIPTION OF THESE ACRES IS IN THE CLAIM FILE.
*
* THE RAVALLI COUNTY WATER RESOURCES SURVEY (1958) APPEARS TO INDICATE 71.00 ACRES IRRIGATED. A DESCRIPTION OF THESE ACRES IS IN THE CLAIM FILE.
*
* THE PRIORITY DATE IS QUESTIONABLE. THE RAVALLI COUNTY WATER RESOURCES SURVEY (1958) IDENTIFIES THE PRIORITY DATE AS 11/12/1899.
*
* THE TYPE OF HISTORICAL RIGHT MAY BE QUESTIONABLE. DOCUMENTATION SUBMITTED WITH THE CLAIM INDICATES A USE RIGHT.
*
* THE MAXIMUM COMBINED ACRES FOR THIS GROUP OF SUPPLEMENTAL CLAIMS MAY REQUIRE MODIFICATION PENDING RESOLUTION OF MAXIMUM IRRIGATED ACRES ISSUE.
*
****

TEMPORARY PRELIMINARY DECREE
SOUTH END SUBBASIN - BITTERROOT RIVER
BASIN 76H
ABSTRACT OF WATER RIGHT CLAIM

WATER*RIGHT*NUMBER*76H*-W-116661-00* (CONTINUED)

A BETTER UNDERSTANDING OF YOUR CLAIMED WATER RIGHT CAN BE OBTAINED BY COMPARING YOUR RIGHT WITH OTHER CLAIMS IN THE BASIN. FOR EXAMPLE, COMPARE PRIORITY DATES, FLOW RATES, VOLUMES, OR ACRES IRRIGATED. ALSO, YOUR WATER RIGHT MAY BE SUBJECT TO WATER RIGHTS IN ADJOINING BASINS OR SUBBASINS AS WELL AS BEING SUBJECT TO OTHER RIGHTS ON YOUR SOURCE OF SUPPLY. FINALLY, YOUR WATER RIGHT MAY BE SUBJECT TO INDIAN RESERVED AND FEDERAL RESERVED WATER RIGHTS.

COMPLETE DETAILS REGARDING THE DNRC EXAMINATION RESULTS AND RELATED MATERIALS CAN BE REVIEWED AT THE OFFICE LOCATIONS IDENTIFIED IN THE DOCUMENT ENTITLED "NOTICE OF ENTRY OF TEMPORARY PRELIMINARY DECREE AND NOTICE OF AVAILABILITY."

SEE GENERAL FINDINGS OF FACT AND CONCLUSIONS OF LAW FOR FURTHER EXPLANATION OF YOUR CLAIMED WATER RIGHT. THESE FINDINGS CAN BE FOUND AS INDICATED IN THE DOCUMENT ENTITLED "NOTICE OF ENTRY OF TEMPORARY PRELIMINARY DECREE AND NOTICE OF AVAILABILITY." IF YOU NEED OBJECTION FORMS, OR HAVE QUESTIONS ABOUT WATER COURT PROCEDURES OR CHANGES TO YOUR RIGHT, YOU CAN CONTACT THE WATER COURT BY CALLING 1-800-624-3270 (WITHIN MONTANA ONLY) OR 1-406-586-4364, OR BY WRITING TO P.O. BOX 879, BOZEMAN MT 59771-0879.

TEMPORARY PRELIMINARY DECREE
SOUTH END SUBBASIN - BITTERROOT RIVER
BASIN 76H
ABSTRACT OF WATER RIGHT CLAIM

WATER*RIGHT*NUMBER*76H*-W-116672-00

IMPORTANT NOTICE

YOUR WATER RIGHT AS SHOWN ON THIS ABSTRACT MAY HAVE CHANGES FROM YOUR WATER RIGHT AS CLAIMED OR AMENDED. AN ASTERISK (*) HAS BEEN PLACED NEXT TO EACH ITEM CHANGED BY THE DEPARTMENT OF NATURAL RESOURCES AND CONSERVATION (DNRC) DURING THE EXAMINATION PROCESS. THESE CHANGES ARE AUTHORIZED BY THE MONTANA WATER COURT OR THE WATER RIGHT CLAIM EXAMINATION RULES AS ADOPTED BY THE MONTANA SUPREME COURT.

OBJECTIONS MAY BE FILED ACCORDING TO THE PROCEDURES OUTLINED IN THE DOCUMENT ENTITLED "NOTICE OF ENTRY OF TEMPORARY PRELIMINARY DECREE AND NOTICE OF AVAILABILITY." UNLESS OBJECTED TO OR CALLED IN ON MOTION OF THE MONTANA WATER COURT IN THIS DECREE OR IN THE PRELIMINARY DECREE, THE ELEMENTS OF THIS CLAIMED WATER RIGHT WILL APPEAR IN THE FINAL DECREE AS SHOWN ON THIS ABSTRACT. (SEE SECTION 85-2-233, MONTANA CODE ANNOTATED.)

OWNERS: NICHOLSON ELSIE M
BOX 157
SULA MT 59871

NICHOLSON THOMAS A
BOX 157
SULA MT 59871

PURPOSE (USE): IRRIGATION
TYPE OF IRRIGATION SYSTEM: FLOOD

SOURCE: BITTERROOT RIVER, EAST FORK
SOURCE TYPE: SURFACE WATER

* PRIORITY DATE: DECEMBER 31, 1915
TYPE OF HISTORICAL RIGHT: USE

FLOW RATE: 224.40 GPM (.50 CFS)

* VOLUME: THE TOTAL VOLUME OF THIS WATER RIGHT SHALL NOT EXCEED THE AMOUNT PUT TO HISTORICAL AND BENEFICIAL USE.

CLIMATIC AREA: 3

MAXIMUM ACRES: 15.54

PERIOD OF USE: APRIL 01 TO NOVEMBER 04

* POINT OF DIVERSION AND MEANS OF DIVERSION:

	LOT	BLK	QTR SEC	SEC	TWP	RGE	COUNTY	MEANS
01			NESWSE	28	02N	18W	RAVALLI	HEADGATE

DITCH NAME: WETZSTEON B DITCH

PLACE OF USE FOR IRRIGATION:

	ACRES	LOT	BLK	QTR SEC	SEC	TWP	RGE	COUNTY
001	6.00			SWSESE	28	02N	18W	RAVALLI
002	4.00			SESWSE	28	02N	18W	RAVALLI
003	4.00			NESWSE	28	02N	18W	RAVALLI
004	1.00			NWSESE	28	02N	18W	RAVALLI
005	.54			NWNENE	33	02N	18W	RAVALLI

TEMPORARY PRELIMINARY DECREE
SOUTH END SUBBASIN - BITTERROOT RIVER
BASIN 76H
ABSTRACT OF WATER RIGHT CLAIM

WATER*RIGHT*NUMBER*76H*-W-116672-00*(CONTINUED)

PLACE OF USE CONTINUED:

TOTAL ------15.54

****
* THE FOLLOWING ISSUES WERE IDENTIFIED BY THE DNRC DURING ITS *
* EXAMINATION OF THIS WATER RIGHT CLAIM. THESE ISSUES MAY REMAIN *
* UNRESOLVED IF NO OBJECTIONS ARE FILED. *
*
* FLOW RATE MAY REQUIRE MODIFICATION BASED ON *
* RESOLUTION OF MAXIMUM ACRES ISSUE. *
*
* ACCORDING TO INFORMATION IN THE CLAIM FILE, THE PLACE *
* OF USE HAS NEVER BEEN IRRIGATED. *
*
* USGS JENNINGS CAMP CREEK ORTHOPHOTOQUAD, DATED *
* 07/16/79, APPEARS TO INDICATE 0.00 ACRES IRRIGATED. *
*
* THE RAVALLI COUNTY WATER RESOURCES SURVEY (1958) *
* APPEARS TO INDICATE 0.00 ACRES IRRIGATED. *
*
* THE PRIORITY DATE MAY BE QUESTIONABLE. THIS CLAIM IS *
* FOR A USE RIGHT ON THE EAST FORK OF THE BITTERROOT *
* RIVER WITH A PRIORITY DATE POSTDATING CASE NO. 1287, *
* COUNTY. *
*
****

A BETTER UNDERSTANDING OF YOUR CLAIMED WATER RIGHT CAN BE OBTAINED BY COMPARING YOUR RIGHT WITH OTHER CLAIMS IN THE BASIN. FOR EXAMPLE, COMPARE PRIORITY DATES, FLOW RATES, VOLUMES, OR ACRES IRRIGATED. ALSO, YOUR WATER RIGHT MAY BE SUBJECT TO WATER RIGHTS IN ADJOINING BASINS OR SUBBASINS AS WELL AS BEING SUBJECT TO OTHER RIGHTS ON YOUR SOURCE OF SUPPLY. FINALLY, YOUR WATER RIGHT MAY BE SUBJECT TO INDIAN RESERVED AND FEDERAL RESERVED WATER RIGHTS.

COMPLETE DETAILS REGARDING THE DNRC EXAMINATION RESULTS AND RELATED MATERIALS CAN BE REVIEWED AT THE OFFICE LOCATIONS IDENTIFIED IN THE DOCUMENT ENTITLED "NOTICE OF ENTRY OF TEMPORARY PRELIMINARY DECREE AND NOTICE OF AVAILABILITY."

SEE GENERAL FINDINGS OF FACT AND CONCLUSIONS OF LAW FOR FURTHER EXPLANATION OF YOUR CLAIMED WATER RIGHT. THESE FINDINGS CAN BE FOUND AS INDICATED IN THE DOCUMENT ENTITLED "NOTICE OF ENTRY OF TEMPORARY PRELIMINARY DECREE AND NOTICE OF AVAILABILITY." IF YOU NEED OBJECTION FORMS, OR HAVE QUESTIONS ABOUT WATER COURT PROCEDURES OR CHANGES TO YOUR RIGHT, YOU CAN CONTACT THE WATER COURT BY CALLING 1-800-624-3270 (WITHIN MONTANA ONLY) OR 1-406-586-4364, OR BY WRITING TO P.O. BOX 879, BOZEMAN MT 59771-0879.

TEMPORARY PRELIMINARY DECREE
SOUTH END SUBBASIN - BITTERROOT RIVER
BASIN 76H
ABSTRACT OF WATER RIGHT CLAIM

WATER*RIGHT*NUMBER*76H*-W-116705-00

IMPORTANT NOTICE

YOUR WATER RIGHT AS SHOWN ON THIS ABSTRACT MAY HAVE CHANGES FROM YOUR WATER RIGHT AS CLAIMED OR AMENDED. AN ASTERISK (*) HAS BEEN PLACED NEXT TO EACH ITEM CHANGED BY THE DEPARTMENT OF NATURAL RESOURCES AND CONSERVATION (DNRC) DURING THE EXAMINATION PROCESS. THESE CHANGES ARE AUTHORIZED BY THE MONTANA WATER COURT OR THE WATER RIGHT CLAIM EXAMINATION RULES AS ADOPTED BY THE MONTANA SUPREME COURT.

OBJECTIONS MAY BE FILED ACCORDING TO THE PROCEDURES OUTLINED IN THE DOCUMENT ENTITLED "NOTICE OF ENTRY OF TEMPORARY PRELIMINARY DECREE AND NOTICE OF AVAILABILITY." UNLESS OBJECTED TO OR CALLED IN ON MOTION OF THE MONTANA WATER COURT IN THIS DECREE OR IN THE PRELIMINARY DECREE, THE ELEMENTS OF THIS CLAIMED WATER RIGHT WILL APPEAR IN THE FINAL DECREE AS SHOWN ON THIS ABSTRACT. (SEE SECTION 85-2-233, MONTANA CODE ANNOTATED.)

OWNERS: TABER JOHN W
1015 S 4TH ST
HAMILTON MT 59840

TABER HELEN R
1015 S 4TH ST
HAMILTON MT 59840

PURPOSE (USE): IRRIGATION
TYPE OF IRRIGATION SYSTEM: FLOOD

SOURCE: BITTERROOT RIVER, EAST FORK
SOURCE TYPE: SURFACE WATER

PRIORITY DATE: JUNE 01, 1890
TYPE OF HISTORICAL RIGHT: DECREED

FLOW RATE: 151.00 GPM (.34 CFS)

* VOLUME: THE TOTAL VOLUME OF THIS WATER RIGHT SHALL NOT EXCEED THE AMOUNT PUT TO HISTORICAL AND BENEFICIAL USE.

CLIMATIC AREA: 3

MAXIMUM ACRES: 2.25

PERIOD OF USE: JUNE 01 TO OCTOBER 04

* POINT OF DIVERSION AND MEANS OF DIVERSION:

	LOT	BLK	QTR	SEC	SEC	TWP	RGE	COUNTY	MEANS
01			SENESE		34	02N	20W	RAVALLI	HEADGATE

DITCH NAME: TANNER DITCH

* PLACE OF USE FOR IRRIGATION:

	ACRES	LOT	BLK	QTR	SEC	SEC	TWP	RGE	COUNTY
001	.75			NWNESE		34	02N	20W	RAVALLI
002	1.50			SWNESE		34	02N	20W	RAVALLI
TOTAL	2.25								

REMARKS:

TEMPORARY PRELIMINARY DECREE
SOUTH END SUBBASIN - BITTERROOT RIVER
BASIN 76H
ABSTRACT OF WATER RIGHT CLAIM

WATER*RIGHT*NUMBER*76H*-W-116705-00*(CONTINUED)

REMARKS CONTINUED:

THE WATER RIGHTS LISTED FOLLOWING THIS STATEMENT ARE MULTIPLE USES OF THE SAME RIGHT. THE USE OF THIS RIGHT FOR SEVERAL PURPOSES DOES NOT INCREASE THE EXTENT OF THE WATER RIGHT, RATHER IT DECREES THE RIGHT TO ALTERNATE AND EXCHANGE THE USE (PURPOSE) OF THE WATER IN ACCORD WITH HISTORICAL PRACTICES. W115339-00, W116705-00.

THE WATER RIGHTS FOLLOWING THIS STATEMENT ARE SUPPLEMENTAL WHICH MEANS THE RIGHTS HAVE OVERLAPPING PLACES OF USE. THE RIGHTS CAN BE COMBINED TO IRRIGATE ONLY OVERLAPPING PARCELS OF THE CLAIMANT'S TOTAL 2.25 ACRES. EACH RIGHT IS LIMITED TO THE FLOW RATE AND PLACE OF USE OF THAT INDIVIDUAL RIGHT. THE SUM TOTAL VOLUME OF THESE WATER RIGHTS SHALL NOT EXCEED THE AMOUNT PUT TO HISTORICAL AND BENEFICIAL USE. W116705-00, W116706-00.

****
* THE FOLLOWING ISSUES WERE IDENTIFIED BY THE DNRC DURING ITS EXAMINATION OF THIS WATER RIGHT CLAIM. THESE ISSUES MAY REMAIN UNRESOLVED IF NO OBJECTIONS ARE FILED.
*
*
*
* THE WATER RIGHTS LISTED FOLLOWING THIS STATEMENT ARE FILED ON THE SAME FORMERLY DECREED WATER RIGHT. THE SUM OF THE CLAIMED FLOW RATES EXCEEDS THE 100 MINER'S INCHES DECREED IN CASE NO. 1287, RAVALLI COUNTY. W099675-00, W111146-00, W116705-00, W150392-00, W150394-00.
*
* THE CLAIMED FLOW RATE EXCEEDS THE 17 GPM PER ACRE GUIDELINE AND CANNOT BE CONFIRMED DUE TO LACK OF DATA. THE FLOW RATE EQUALS 67.11 GPM PER ACRE.
*
* THE BASIS OF THIS CLAIMED WATER RIGHT WAS NOT FOUND IN THE DECREE FROM CASE NO. 1287, RAVALLI COUNTY. THE CLAIMED PRIORITY DATE CANNOT BE CONFIRMED.
*
* THE COMBINED CLAIMED FLOW RATE FOR THIS GROUP OF SUPPLEMENTAL RIGHTS IS 120.88 GPM PER ACRE. THE FLOW RATE GUIDELINE FOR INDIVIDUAL CLAIMS IS 17 GPM PER ACRE.
*
*
****

A BETTER UNDERSTANDING OF YOUR CLAIMED WATER RIGHT CAN BE OBTAINED BY COMPARING YOUR RIGHT WITH OTHER CLAIMS IN THE BASIN. FOR EXAMPLE, COMPARE PRIORITY DATES, FLOW RATES, VOLUMES, OR ACRES IRRIGATED. ALSO, YOUR WATER RIGHT MAY BE SUBJECT TO WATER RIGHTS IN ADJOINING BASINS OR SUBBASINS AS WELL AS BEING SUBJECT TO OTHER RIGHTS ON YOUR SOURCE OF SUPPLY. FINALLY, YOUR WATER RIGHT MAY BE SUBJECT TO INDIAN RESERVED AND FEDERAL RESERVED WATER RIGHTS.

COMPLETE DETAILS REGARDING THE DNRC EXAMINATION RESULTS AND RELATED MATERIALS CAN BE REVIEWED AT THE OFFICE LOCATIONS IDENTIFIED IN THE DOCUMENT ENTITLED "NOTICE OF ENTRY OF TEMPORARY PRELIMINARY DECREE AND NOTICE OF AVAILABILITY."

TEMPORARY PRELIMINARY DECREE
SOUTH END SUBBASIN - BITTERROOT RIVER
BASIN 76H
ABSTRACT OF WATER RIGHT CLAIM

WATER*RIGHT*NUMBER*76H*-W-116705-00* (CONTINUED)

SEE GENERAL FINDINGS OF FACT AND CONCLUSIONS OF LAW FOR FURTHER EXPLANATION OF YOUR CLAIMED WATER RIGHT. THESE FINDINGS CAN BE FOUND AS INDICATED IN THE DOCUMENT ENTITLED "NOTICE OF ENTRY OF TEMPORARY PRELIMINARY DECREE AND NOTICE OF AVAILABILITY." IF YOU NEED OBJECTION FORMS, OR HAVE QUESTIONS ABOUT WATER COURT PROCEDURES OR CHANGES TO YOUR RIGHT, YOU CAN CONTACT THE WATER COURT BY CALLING 1-800-624-3270 (WITHIN MONTANA ONLY) OR 1-406-586-4364, OR BY WRITING TO P.O. BOX 879, BOZEMAN MT 59771-0879.

TEMPORARY PRELIMINARY DECREE
SOUTH END SUBBASIN - BITTERROOT RIVER
BASIN 76H
ABSTRACT OF WATER RIGHT CLAIM

WATER*RIGHT*NUMBER*76H*-W-116706-00

IMPORTANT NOTICE

YOUR WATER RIGHT AS SHOWN ON THIS ABSTRACT MAY HAVE CHANGES FROM YOUR WATER RIGHT AS CLAIMED OR AMENDED. AN ASTERISK (*) HAS BEEN PLACED NEXT TO EACH ITEM CHANGED BY THE DEPARTMENT OF NATURAL RESOURCES AND CONSERVATION (DNRC) DURING THE EXAMINATION PROCESS. THESE CHANGES ARE AUTHORIZED BY THE MONTANA WATER COURT OR THE WATER RIGHT CLAIM EXAMINATION RULES AS ADOPTED BY THE MONTANA SUPREME COURT.

OBJECTIONS MAY BE FILED ACCORDING TO THE PROCEDURES OUTLINED IN THE DOCUMENT ENTITLED "NOTICE OF ENTRY OF TEMPORARY PRELIMINARY DECREE AND NOTICE OF AVAILABILITY." UNLESS OBJECTED TO OR CALLED IN ON MOTION OF THE MONTANA WATER COURT IN THIS DECREE OR IN THE PRELIMINARY DECREE, THE ELEMENTS OF THIS CLAIMED WATER RIGHT WILL APPEAR IN THE FINAL DECREE AS SHOWN ON THIS ABSTRACT. (SEE SECTION 85-2-233, MONTANA CODE ANNOTATED.)

OWNERS: TABER HELEN R
1015 S 4TH ST
HAMILTON MT 59840

TABER JOHN W
1015 S 4TH ST
HAMILTON MT 59840

PURPOSE (USE): IRRIGATION
TYPE OF IRRIGATION SYSTEM: FLOOD

SOURCE: BITTERROOT RIVER, EAST FORK
SOURCE TYPE: SURFACE WATER

PRIORITY DATE: JUNE 01, 1896
TYPE OF HISTORICAL RIGHT: DECREED

FLOW RATE: 121.00 GPM (.27 CFS)

* VOLUME: THE TOTAL VOLUME OF THIS WATER RIGHT SHALL NOT EXCEED THE AMOUNT PUT TO HISTORICAL AND BENEFICIAL USE.

CLIMATIC AREA: 3

MAXIMUM ACRES: 2.25

PERIOD OF USE: JUNE 01 TO OCTOBER 04

* POINT OF DIVERSION AND MEANS OF DIVERSION:

	LOT	BLK	QTR SEC	SEC	TWP	RGE	COUNTY	MEANS
01			SENESE	34	02N	20W	RAVALLI	HEADGATE

DITCH NAME: TANNER DITCH

* PLACE OF USE FOR IRRIGATION:

	ACRES	LOT	BLK	QTR SEC	SEC	TWP	RGE	COUNTY
001	.75			NWNESE	34	02N	20W	RAVALLI
002	1.50			SWNESE	34	02N	20W	RAVALLI
TOTAL	2.25							

REMARKS:

TEMPORARY PRELIMINARY DECREE
SOUTH END SUBBASIN - BITTERROOT RIVER
BASIN 76H
ABSTRACT OF WATER RIGHT CLAIM

WATER*RIGHT*NUMBER*76H*-W-116706-00* (CONTINUED)

REMARKS CONTINUED:

THE WATER RIGHTS LISTED FOLLOWING THIS STATEMENT ARE MULTIPLE USES OF THE SAME RIGHT. THE USE OF THIS RIGHT FOR SEVERAL PURPOSES DOES NOT INCREASE THE EXTENT OF THE WATER RIGHT. RATHER IT DECREES THE RIGHT TO ALTERNATE AND EXCHANGE THE USE (PURPOSE) OF THE WATER IN ACCORD WITH HISTORICAL PRACTICES. W115340-00, W116706-00.

THE WATER RIGHTS FOLLOWING THIS STATEMENT ARE SUPPLEMENTAL WHICH MEANS THE RIGHTS HAVE OVERLAPPING PLACES OF USE. THE RIGHTS CAN BE COMBINED TO IRRIGATE ONLY OVERLAPPING PARCELS OF THE CLAIMANT'S TOTAL 2.25 ACRES. EACH RIGHT IS LIMITED TO THE FLOW RATE AND PLACE OF USE OF THAT INDIVIDUAL RIGHT. THE SUM TOTAL VOLUME OF THESE WATER RIGHTS SHALL NOT EXCEED THE AMOUNT PUT TO HISTORICAL AND BENEFICIAL USE. W116705-00, W116706-00.

****
* THE FOLLOWING ISSUES WERE IDENTIFIED BY THE DNRC DURING ITS EXAMINATION OF THIS WATER RIGHT CLAIM. THESE ISSUES MAY REMAIN UNRESOLVED IF NO OBJECTIONS ARE FILED.
*
* THE WATER RIGHTS LISTED FOLLOWING THIS STATEMENT ARE FILED ON THE SAME FORMERLY DECREED WATER RIGHT. THE SUM OF THE CLAIMED FLOW RATES EXCEEDS THE 80 MINER'S INCHES DECREED IN CASE NO. 1287, RAVALLI COUNTY. W111147-00, W116706-00.
*
* THE CLAIMED FLOW RATE EXCEEDS THE 17 GPM PER ACRE GUIDELINE AND CANNOT BE CONFIRMED DUE TO LACK OF DATA. THE FLOW RATE EQUALS 53.77 GPM PER ACRE.
*
* THE COMBINED CLAIMED FLOW RATE FOR THIS GROUP OF SUPPLEMENTAL RIGHTS IS 120.88 GPM PER ACRE. THE FLOW RATE GUIDELINE FOR INDIVIDUAL CLAIMS IS 17 GPM PER ACRE.
*
****

A BETTER UNDERSTANDING OF YOUR CLAIMED WATER RIGHT CAN BE OBTAINED BY COMPARING YOUR RIGHT WITH OTHER CLAIMS IN THE BASIN. FOR EXAMPLE, COMPARE PRIORITY DATES, FLOW RATES, VOLUMES, OR ACRES IRRIGATED. ALSO, YOUR WATER RIGHT MAY BE SUBJECT TO WATER RIGHTS IN ADJOINING BASINS OR SUBBASINS AS WELL AS BEING SUBJECT TO OTHER RIGHTS ON YOUR SOURCE OF SUPPLY. FINALLY, YOUR WATER RIGHT MAY BE SUBJECT TO INDIAN RESERVED AND FEDERAL RESERVED WATER RIGHTS.

COMPLETE DETAILS REGARDING THE DNRC EXAMINATION RESULTS AND RELATED MATERIALS CAN BE REVIEWED AT THE OFFICE LOCATIONS IDENTIFIED IN THE DOCUMENT ENTITLED "NOTICE OF ENTRY OF TEMPORARY PRELIMINARY DECREE AND NOTICE OF AVAILABILITY."

TEMPORARY PRELIMINARY DECREE
SOUTH END SUBBASIN - BITTERROOT RIVER
BASIN 76H
ABSTRACT OF WATER RIGHT CLAIM

WATER*RIGHT*NUMBER*76H*-W-116706-00* (CONTINUED)

SEE GENERAL FINDINGS OF FACT AND CONCLUSIONS OF LAW FOR FURTHER EXPLANATION OF YOUR CLAIMED WATER RIGHT. THESE FINDINGS CAN BE FOUND AS INDICATED IN THE DOCUMENT ENTITLED "NOTICE OF ENTRY OF TEMPORARY PRELIMINARY DECREE AND NOTICE OF AVAILABILITY." IF YOU NEED OBJECTION FORMS, OR HAVE QUESTIONS ABOUT WATER COURT PROCEDURES OR CHANGES TO YOUR RIGHT, YOU CAN CONTACT THE WATER COURT BY CALLING 1-800-624-3270 (WITHIN MONTANA ONLY) OR 1-406-586-4364, OR BY WRITING TO P.O. BOX 879, BOZEMAN MT 59771-0879.

TEMPORARY PRELIMINARY DECREE
SOUTH END SUBBASIN - BITTERROOT RIVER
BASIN 76H
ABSTRACT OF WATER RIGHT CLAIM

WATER*RIGHT*NUMBER*76H*-W-116707-00

IMPORTANT NOTICE

YOUR WATER RIGHT AS SHOWN ON THIS ABSTRACT MAY HAVE CHANGES FROM YOUR WATER RIGHT AS CLAIMED OR AMENDED. AN ASTERISK (*) HAS BEEN PLACED NEXT TO EACH ITEM CHANGED BY THE DEPARTMENT OF NATURAL RESOURCES AND CONSERVATION (DNRC) DURING THE EXAMINATION PROCESS. THESE CHANGES ARE AUTHORIZED BY THE MONTANA WATER COURT OR THE WATER RIGHT CLAIM EXAMINATION RULES AS ADOPTED BY THE MONTANA SUPREME COURT.

OBJECTIONS MAY BE FILED ACCORDING TO THE PROCEDURES OUTLINED IN THE DOCUMENT ENTITLED "NOTICE OF ENTRY OF TEMPORARY PRELIMINARY DECREE AND NOTICE OF AVAILABILITY." UNLESS OBJECTED TO OR CALLED IN ON MOTION OF THE MONTANA WATER COURT IN THIS DECREE OR IN THE PRELIMINARY DECREE, THE ELEMENTS OF THIS CLAIMED WATER RIGHT WILL APPEAR IN THE FINAL DECREE AS SHOWN ON THIS ABSTRACT. (SEE SECTION 85-2-233, MONTANA CODE ANNOTATED.)

OWNERS: TABER HELEN R
1015 S 4TH ST
HAMILTON MT 59840

TABER JOHN W
1015 S 4TH ST
HAMILTON MT 59840

PURPOSE (USE): FISH & WILDLIFE

SOURCE: BITTERROOT RIVER, EAST FORK
SOURCE TYPE: SURFACE WATER

PRIORITY DATE: MARCH 31, 1972
TYPE OF HISTORICAL RIGHT: USE

FLOW RATE: 100.00 GPM (.22 CFS)

VOLUME: 10.60 AF

PERIOD OF USE: JANUARY 01 TO DECEMBER 31

POINT OF DIVERSION AND MEANS OF DIVERSION:

	LOT	BLK	QTR SEC	SEC	TWP	RGE	COUNTY	MEANS
01			SENESE	34	02N	20W	RAVALLI	HEADGATE

DITCH NAME: TANNER DITCH

RESERVOIR:

		QTR SEC	SEC	TWP	RGE	COUNTY
01	OFFSTREAM	N2SESE	34	02N	20W	RAVALLI

PLACE OF USE FOR FISH & WILDLIFE:

ACRES	LOT	BLK	QTR SEC	SEC	TWP	RGE	COUNTY
001			N2SESE	34	02N	20W	RAVALLI

REMARKS:

TEMPORARY PRELIMINARY DECREE
SOUTH END SUBBASIN - BITTERROOT RIVER
BASIN 76H
ABSTRACT OF WATER RIGHT CLAIM

WATER*RIGHT*NUMBER*76H*-W-116707-00* (CONTINUED)

REMARKS CONTINUED:

THE FOLLOWING ELEMENTS WERE AMENDED BY THE CLAIMANT ON 06/27/89: PLACE OF USE, FLOW RATE, PERIOD OF USE, PRIORITY DATE, TYPE OF RIGHT.

****
* THE FOLLOWING ISSUES WERE IDENTIFIED BY THE DNRC DURING ITS EXAMINATION OF THIS WATER RIGHT CLAIM. THESE ISSUES MAY REMAIN UNRESOLVED IF NO OBJECTIONS ARE FILED.
*
* FEE INSUFFICIENT TO COVER CLAIM. TOTAL AMOUNT DUE 40.00.
*
* THE PRIORITY DATE MAY BE QUESTIONABLE. THIS CLAIM IS FOR A USE RIGHT ON THE EAST FORK OF THE BITTERROOT RIVER WITH A PRIORITY DATE POSTDATING CASE NO. 1287, RAVALLI COUNTY.
*
* THERE IS A QUESTION AS TO THE VALIDITY OF THIS CLAIMED RIGHT. IN THE MATTER OF THE DEARBORN DRAINAGE AREA, 234 MONT. 343 (1988) (THE BEAN LAKE CASE) THE MONTANA SUPREME COURT STATED: "IT IS CLEAR THEREFORE THAT UNDER MONTANA LAW BEFORE 1973, NO APPROPRIATION RIGHT WAS RECOGNIZED FOR RECREATION, FISH AND WILDLIFE, EXCEPT THROUGH A MURPHY RIGHT STATUTE."
*
****

A BETTER UNDERSTANDING OF YOUR CLAIMED WATER RIGHT CAN BE OBTAINED BY COMPARING YOUR RIGHT WITH OTHER CLAIMS IN THE BASIN. FOR EXAMPLE, COMPARE PRIORITY DATES, FLOW RATES, VOLUMES, OR ACRES IRRIGATED. ALSO, YOUR WATER RIGHT MAY BE SUBJECT TO WATER RIGHTS IN ADJOINING BASINS OR SUBBASINS AS WELL AS BEING SUBJECT TO OTHER RIGHTS ON YOUR SOURCE OF SUPPLY. FINALLY, YOUR WATER RIGHT MAY BE SUBJECT TO INDIAN RESERVED AND FEDERAL RESERVED WATER RIGHTS.

COMPLETE DETAILS REGARDING THE DNRC EXAMINATION RESULTS AND RELATED MATERIALS CAN BE REVIEWED AT THE OFFICE LOCATIONS IDENTIFIED IN THE DOCUMENT ENTITLED "NOTICE OF ENTRY OF TEMPORARY PRELIMINARY DECREE AND NOTICE OF AVAILABILITY."

SEE GENERAL FINDINGS OF FACT AND CONCLUSIONS OF LAW FOR FURTHER EXPLANATION OF YOUR CLAIMED WATER RIGHT. THESE FINDINGS CAN BE FOUND AS INDICATED IN THE DOCUMENT ENTITLED "NOTICE OF ENTRY OF TEMPORARY PRELIMINARY DECREE AND NOTICE OF AVAILABILITY." IF YOU NEED OBJECTION FORMS, OR HAVE QUESTIONS ABOUT WATER COURT PROCEDURES OR CHANGES TO YOUR RIGHT, YOU CAN CONTACT THE WATER COURT BY CALLING 1-800-624-3270 (WITHIN MONTANA ONLY) OR 1-406-586-4364, OR BY WRITING TO P.O. BOX 879, BOZEMAN MT 59771-0879.

TEMPORARY PRELIMINARY DECREE
SOUTH END SUBBASIN - BITTERROOT RIVER
BASIN 76H
ABSTRACT OF WATER RIGHT CLAIM

WATER*RIGHT*NUMBER*76H*-W-116786-00

IMPORTANT NOTICE

YOUR WATER RIGHT AS SHOWN ON THIS ABSTRACT MAY HAVE CHANGES FROM YOUR WATER RIGHT AS CLAIMED OR AMENDED. AN ASTERISK (*) HAS BEEN PLACED NEXT TO EACH ITEM CHANGED BY THE DEPARTMENT OF NATURAL RESOURCES AND CONSERVATION (DNRC) DURING THE EXAMINATION PROCESS. THESE CHANGES ARE AUTHORIZED BY THE MONTANA WATER COURT OR THE WATER RIGHT CLAIM EXAMINATION RULES AS ADOPTED BY THE MONTANA SUPREME COURT.

OBJECTIONS MAY BE FILED ACCORDING TO THE PROCEDURES OUTLINED IN THE DOCUMENT ENTITLED "NOTICE OF ENTRY OF TEMPORARY PRELIMINARY DECREE AND NOTICE OF AVAILABILITY." UNLESS OBJECTED TO OR CALLED IN ON MOTION OF THE MONTANA WATER COURT IN THIS DECREE OR IN THE PRELIMINARY DECREE, THE ELEMENTS OF THIS CLAIMED WATER RIGHT WILL APPEAR IN THE FINAL DECREE AS SHOWN ON THIS ABSTRACT. (SEE SECTION 85-2-233, MONTANA CODE ANNOTATED.)

OWNERS: GRENFELL GEORGIA M
DARBY MT 59829

PURPOSE (USE): DOMESTIC

SOURCE: WELL
SOURCE TYPE: GROUNDWATER

* PRIORITY DATE: DECEMBER 31, 1940
TYPE OF HISTORICAL RIGHT: FILED

FLOW RATE: 30.00 GPM (.07 CFS)

VOLUME: 1.50 AF

(NUMBER OF HOUSEHOLDS: 1)

MAXIMUM ACRES: .25

PERIOD OF USE: APRIL 01 TO SEPTEMBER 30

POINT OF DIVERSION:

	LOT	BLK	QTR SEC	SEC	TWP	RGE	COUNTY
01		6	NWNWNW	14	03N	21W	RAVALLI

* PLACE OF USE FOR DOMESTIC:

	ACRES	LOT	BLK	QTR SEC	SEC	TWP	RGE	COUNTY
001	.25		6	NWNWNW	14	03N	21W	RAVALLI
002		2	6	NWNWNW	14	03N	21W	RAVALLI
003		3	6	NWNWNW	14	03N	21W	RAVALLI
004		4	6	NWNWNW	14	03N	21W	RAVALLI
TOTAL	.25							

REMARKS:

SUBD: DARBY ORIGINAL TOWNSITE

****
* THE DNRC EXAMINATION OF THIS CLAIM FOUND NO SIGNIFICANT FACTS, *
* DATA, OR ISSUES TO REPORT TO THE WATER COURT. *
****

TEMPORARY PRELIMINARY DECREE
SOUTH END SUBBASIN - BITTERROOT RIVER
BASIN 76H
ABSTRACT OF WATER RIGHT CLAIM

WATER*RIGHT*NUMBER*76H*-W-116786-00*(CONTINUED)

A BETTER UNDERSTANDING OF YOUR CLAIMED WATER RIGHT CAN BE OBTAINED BY COMPARING YOUR RIGHT WITH OTHER CLAIMS IN THE BASIN. FOR EXAMPLE, COMPARE PRIORITY DATES, FLOW RATES, VOLUMES, OR ACRES IRRIGATED. ALSO, YOUR WATER RIGHT MAY BE SUBJECT TO WATER RIGHTS IN ADJOINING BASINS OR SUBBASINS AS WELL AS BEING SUBJECT TO OTHER RIGHTS ON YOUR SOURCE OF SUPPLY. FINALLY, YOUR WATER RIGHT MAY BE SUBJECT TO INDIAN RESERVED AND FEDERAL RESERVED WATER RIGHTS.

COMPLETE DETAILS REGARDING THE DNRC EXAMINATION RESULTS AND RELATED MATERIALS CAN BE REVIEWED AT THE OFFICE LOCATIONS IDENTIFIED IN THE DOCUMENT ENTITLED "NOTICE OF ENTRY OF TEMPORARY PRELIMINARY DECREE AND NOTICE OF AVAILABILITY."

SEE GENERAL FINDINGS OF FACT AND CONCLUSIONS OF LAW FOR FURTHER EXPLANATION OF YOUR CLAIMED WATER RIGHT. THESE FINDINGS CAN BE FOUND AS INDICATED IN THE DOCUMENT ENTITLED "NOTICE OF ENTRY OF TEMPORARY PRELIMINARY DECREE AND NOTICE OF AVAILABILITY." IF YOU NEED OBJECTION FORMS, OR HAVE QUESTIONS ABOUT WATER COURT PROCEDURES OR CHANGES TO YOUR RIGHT, YOU CAN CONTACT THE WATER COURT BY CALLING 1-800-624-3270 (WITHIN MONTANA ONLY) OR 1-406-586-4364, OR BY WRITING TO P.O. BOX 879, BOZEMAN MT 59771-0879.

TEMPORARY PRELIMINARY DECREE
SOUTH END SUBBASIN - BITTERROOT RIVER
BASIN 76H
ABSTRACT OF WATER RIGHT CLAIM

WATER*RIGHT*NUMBER*76H*-W-118356-00

IMPORTANT NOTICE

YOUR WATER RIGHT AS SHOWN ON THIS ABSTRACT MAY HAVE CHANGES FROM YOUR WATER RIGHT AS CLAIMED OR AMENDED. AN ASTERISK (*) HAS BEEN PLACED NEXT TO EACH ITEM CHANGED BY THE DEPARTMENT OF NATURAL RESOURCES AND CONSERVATION (DNRC) DURING THE EXAMINATION PROCESS. THESE CHANGES ARE AUTHORIZED BY THE MONTANA WATER COURT OR THE WATER RIGHT CLAIM EXAMINATION RULES AS ADOPTED BY THE MONTANA SUPREME COURT.

OBJECTIONS MAY BE FILED ACCORDING TO THE PROCEDURES OUTLINED IN THE DOCUMENT ENTITLED "NOTICE OF ENTRY OF TEMPORARY PRELIMINARY DECREE AND NOTICE OF AVAILABILITY." UNLESS OBJECTED TO OR CALLED IN ON MOTION OF THE MONTANA WATER COURT IN THIS DECREE OR IN THE PRELIMINARY DECREE, THE ELEMENTS OF THIS CLAIMED WATER RIGHT WILL APPEAR IN THE FINAL DECREE AS SHOWN ON THIS ABSTRACT. (SEE SECTION 85-2-233, MONTANA CODE ANNOTATED.)

* OWNERS: BERGREN GLADYS N
2824 HWY 93
DARBY MT 59829

BERGREN RUSSELL J
2824 HWY 93
DARBY MT 59829

PURPOSE (USE): DOMESTIC

SOURCE: NELSON CREEK
SOURCE TYPE: SURFACE WATER

PRIORITY DATE: JUNE 22, 1914
TYPE OF HISTORICAL RIGHT: FILED

FLOW RATE: 13.46 GPM (.03 CFS)

VOLUME: 12.00 AF

(NUMBER OF HOUSEHOLDS: 1)

MAXIMUM ACRES: 1.25

PERIOD OF USE: JANUARY 01 TO DECEMBER 31

* POINT OF DIVERSION AND MEANS OF DIVERSION:

	LOT	BLK	QTR	SEC	SEC	TWP	RGE	COUNTY	MEANS
01			SWSWNW	26		01N	22W	RAVALLI	HEADGATE

DITCH NAME: ROSS A DITCH

PLACE OF USE FOR DOMESTIC:

	ACRES	LOT	BLK	QTR	SEC	SEC	TWP	RGE	COUNTY
001	1.25			SWSWSE	26		01N	22W	RAVALLI
TOTAL	1.25								

TEMPORARY PRELIMINARY DECREE
SOUTH END SUBBASIN - BITTERROOT RIVER
BASIN 76H
ABSTRACT OF WATER RIGHT CLAIM

WATER*RIGHT*NUMBER*76H*-W-118356-00* (CONTINUED)

REMARKS CONTINUED:

```
**************************************************************************
*  THE FOLLOWING ISSUES WERE IDENTIFIED BY THE DNRC DURING ITS           *
*  EXAMINATION OF THIS WATER RIGHT CLAIM.  THESE ISSUES MAY REMAIN       *
*  UNRESOLVED IF NO OBJECTIONS ARE FILED.                                *
*                                                                        *
*                                                                        *
*                                                                        *
*        CLAIM NOS. W118356-00 AND W118357-00 MAY BE REDUNDANT           *
*        CLAIMS ON THE SAME HISTORIC APPROPRIATION OF WATER.             *
*        IT APPEARS THAT ONLY ONE WATER RIGHT IS INVOLVED.               *
*                                                                        *
*        THE PRIORITY DATE IS QUESTIONABLE. THE DOMESTIC USE             *
*        QUESTIONNAIRE, DATED 10/19/90, STATES THAT WATER FROM           *
*        NELSON CREEK WAS FIRST USED ON THE CLAIMED PLACE OF             *
*        USE IN 1973.                                                    *
*                                                                        *
*        THE CLAIMED VOLUME APPEARS TO BE EXCESSIVE FOR THE              *
*        CLAIMED PURPOSE. AVAILABLE DATA SUPPORT A VOLUME OF             *
*        3.50 ACRE-FEET.                                                 *
*                                                                        *
*        VOLUME MAY BE EXCESSIVE. BASED ON THE FLOW RATE AND             *
*        PERIOD OF USE, THE SYSTEM WOULD HAVE TO RUN 13.22               *
*        HOURS PER DAY TO DELIVER THE CLAIMED VOLUME. NO                 *
*        INFORMATION EXISTS IN THE CLAIM FILE TO CONFIRM                 *
*        THIS FIGURE.                                                    *
*                                                                        *
*                                                                        *
**************************************************************************
```

A BETTER UNDERSTANDING OF YOUR CLAIMED WATER RIGHT CAN BE OBTAINED BY COMPARING YOUR RIGHT WITH OTHER CLAIMS IN THE BASIN. FOR EXAMPLE, COMPARE PRIORITY DATES, FLOW RATES, VOLUMES, OR ACRES IRRIGATED. ALSO, YOUR WATER RIGHT MAY BE SUBJECT TO WATER RIGHTS IN ADJOINING BASINS OR SUBBASINS AS WELL AS BEING SUBJECT TO OTHER RIGHTS ON YOUR SOURCE OF SUPPLY. FINALLY, YOUR WATER RIGHT MAY BE SUBJECT TO INDIAN RESERVED AND FEDERAL RESERVED WATER RIGHTS.

COMPLETE DETAILS REGARDING THE DNRC EXAMINATION RESULTS AND RELATED MATERIALS CAN BE REVIEWED AT THE OFFICE LOCATIONS IDENTIFIED IN THE DOCUMENT ENTITLED "NOTICE OF ENTRY OF TEMPORARY PRELIMINARY DECREE AND NOTICE OF AVAILABILITY."

SEE GENERAL FINDINGS OF FACT AND CONCLUSIONS OF LAW FOR FURTHER EXPLANATION OF YOUR CLAIMED WATER RIGHT. THESE FINDINGS CAN BE FOUND AS INDICATED IN THE DOCUMENT ENTITLED "NOTICE OF ENTRY OF TEMPORARY PRELIMINARY DECREE AND NOTICE OF AVAILABILITY." IF YOU NEED OBJECTION FORMS, OR HAVE QUESTIONS ABOUT WATER COURT PROCEDURES OR CHANGES TO YOUR RIGHT, YOU CAN CONTACT THE WATER COURT BY CALLING 1-800-624-3270 (WITHIN MONTANA ONLY) OR 1-406-586-4364, OR BY WRITING TO P.O. BOX 879, BOZEMAN MT 59771-0879.

TEMPORARY PRELIMINARY DECREE
SOUTH END SUBBASIN - BITTERROOT RIVER
BASIN 76H
ABSTRACT OF WATER RIGHT CLAIM

WATER*RIGHT*NUMBER*76H*-W-118357-00

IMPORTANT NOTICE

YOUR WATER RIGHT AS SHOWN ON THIS ABSTRACT MAY HAVE CHANGES FROM YOUR WATER RIGHT AS CLAIMED OR AMENDED. AN ASTERISK (*) HAS BEEN PLACED NEXT TO EACH ITEM CHANGED BY THE DEPARTMENT OF NATURAL RESOURCES AND CONSERVATION (DNRC) DURING THE EXAMINATION PROCESS. THESE CHANGES ARE AUTHORIZED BY THE MONTANA WATER COURT OR THE WATER RIGHT CLAIM EXAMINATION RULES AS ADOPTED BY THE MONTANA SUPREME COURT.

OBJECTIONS MAY BE FILED ACCORDING TO THE PROCEDURES OUTLINED IN THE DOCUMENT ENTITLED "NOTICE OF ENTRY OF TEMPORARY PRELIMINARY DECREE AND NOTICE OF AVAILABILITY." UNLESS OBJECTED TO OR CALLED IN ON MOTION OF THE MONTANA WATER COURT IN THIS DECREE OR IN THE PRELIMINARY DECREE, THE ELEMENTS OF THIS CLAIMED WATER RIGHT WILL APPEAR IN THE FINAL DECREE AS SHOWN ON THIS ABSTRACT. (SEE SECTION 85-2-233, MONTANA CODE ANNOTATED.)

* OWNERS: BERGREN RUSSELL J
2824 HWY 93
DARBY MT 59829

BERGREN GLADYS N
2824 HWY 93
DARBY MT 59829

PURPOSE (USE): DOMESTIC

SOURCE: NELSON CREEK
SOURCE TYPE: SURFACE WATER

PRIORITY DATE: JULY 16, 1923
TYPE OF HISTORICAL RIGHT: FILED

FLOW RATE: 13.46 GPM (.03 CFS)

VOLUME: 12.00 AF
(NUMBER OF HOUSEHOLDS: 1)

MAXIMUM ACRES: 1.25

PERIOD OF USE: JANUARY 01 TO DECEMBER 31

* POINT OF DIVERSION AND MEANS OF DIVERSION:

	LOT	BLK	QTR	SEC	SEC	TWP	RGE	COUNTY	MEANS
01			SWNESW	26	01N	22W		RAVALLI	HEADGATE

DITCH NAME: ROSS B DITCH

PLACE OF USE FOR DOMESTIC:

	ACRES	LOT	BLK	QTR	SEC	SEC	TWP	RGE	COUNTY
001	1.25			SWSWSE	26		01N	22W	RAVALLI
TOTAL	1.25								

TEMPORARY PRELIMINARY DECREE
SOUTH END SUBBASIN - BITTERROOT RIVER
BASIN 76H
ABSTRACT OF WATER RIGHT CLAIM

WATER*RIGHT*NUMBER*76H*-W-118357-00*(CONTINUED)

REMARKS CONTINUED:

```
**************************************************************************
*   THE FOLLOWING ISSUES WERE IDENTIFIED BY THE DNRC DURING ITS          *
*   EXAMINATION OF THIS WATER RIGHT CLAIM.  THESE ISSUES MAY REMAIN      *
*   UNRESOLVED IF NO OBJECTIONS ARE FILED.                               *
*                                                                        *
*                                                                        *
*                                                                        *
*         CLAIM NOS. W118356-00 AND W118357-00 MAY BE REDUNDANT          *
*         CLAIMS ON THE SAME HISTORIC APPROPRIATION OF WATER.            *
*         IT APPEARS THAT ONLY ONE WATER RIGHT IS INVOLVED.              *
*                                                                        *
*         THE PRIORITY DATE IS QUESTIONABLE. THE DOMESTIC USE            *
*         QUESTIONNAIRE, DATED 10/19/90, STATES THAT WATER FROM          *
*         NELSON CREEK WAS FIRST USED ON THE CLAIMED PLACE OF            *
*         USE IN 1973.                                                   *
*                                                                        *
*         THE CLAIMED VOLUME APPEARS TO BE EXCESSIVE FOR THE             *
*         CLAIMED PURPOSE. AVAILABLE DATA SUPPORT A VOLUME OF            *
*         3.50 ACRE-FEET.                                                *
*                                                                        *
*         VOLUME MAY BE EXCESSIVE, BASED ON THE FLOW RATE AND            *
*         PERIOD OF USE, THE SYSTEM WOULD HAVE TO RUN 13.22              *
*         HOURS PER DAY TO DELIVER THE CLAIMED VOLUME. NO                *
*         INFORMATION EXISTS IN THE CLAIM FILE TO CONFIRM                *
*         THIS FIGURE.                                                   *
*                                                                        *
*                                                                        *
**************************************************************************
```

A BETTER UNDERSTANDING OF YOUR CLAIMED WATER RIGHT CAN BE OBTAINED BY COMPARING YOUR RIGHT WITH OTHER CLAIMS IN THE BASIN. FOR EXAMPLE, COMPARE PRIORITY DATES, FLOW RATES, VOLUMES, OR ACRES IRRIGATED. ALSO, YOUR WATER RIGHT MAY BE SUBJECT TO WATER RIGHTS IN ADJOINING BASINS OR SUBBASINS AS WELL AS BEING SUBJECT TO OTHER RIGHTS ON YOUR SOURCE OF SUPPLY. FINALLY, YOUR WATER RIGHT MAY BE SUBJECT TO INDIAN RESERVED AND FEDERAL RESERVED WATER RIGHTS.

COMPLETE DETAILS REGARDING THE DNRC EXAMINATION RESULTS AND RELATED MATERIALS CAN BE REVIEWED AT THE OFFICE LOCATIONS IDENTIFIED IN THE DOCUMENT ENTITLED "NOTICE OF ENTRY OF TEMPORARY PRELIMINARY DECREE AND NOTICE OF AVAILABILITY."

SEE GENERAL FINDINGS OF FACT AND CONCLUSIONS OF LAW FOR FURTHER EXPLANATION OF YOUR CLAIMED WATER RIGHT. THESE FINDINGS CAN BE FOUND AS INDICATED IN THE DOCUMENT ENTITLED "NOTICE OF ENTRY OF TEMPORARY PRELIMINARY DECREE AND NOTICE OF AVAILABILITY." IF YOU NEED OBJECTION FORMS, OR HAVE QUESTIONS ABOUT WATER COURT PROCEDURES OR CHANGES TO YOUR RIGHT, YOU CAN CONTACT THE WATER COURT BY CALLING 1-800-624-3270 (WITHIN MONTANA ONLY) OR 1-406-586-4364, OR BY WRITING TO P.O. BOX 879, BOZEMAN MT 59771-0879.

04/11/94
PAGE 2,022

TEMPORARY PRELIMINARY DECREE
SOUTH END SUBBASIN - BITTERROOT RIVER
BASIN 76H
ABSTRACT OF WATER RIGHT CLAIM

WATER*RIGHT*NUMBER*76H*-W-118368-00

IMPORTANT NOTICE

YOUR WATER RIGHT AS SHOWN ON THIS ABSTRACT MAY HAVE CHANGES FROM YOUR WATER RIGHT AS CLAIMED OR AMENDED. AN ASTERISK (*) HAS BEEN PLACED NEXT TO EACH ITEM CHANGED BY THE DEPARTMENT OF NATURAL RESOURCES AND CONSERVATION (DNRC) DURING THE EXAMINATION PROCESS. THESE CHANGES ARE AUTHORIZED BY THE MONTANA WATER COURT OR THE WATER RIGHT CLAIM EXAMINATION RULES AS ADOPTED BY THE MONTANA SUPREME COURT.

OBJECTIONS MAY BE FILED ACCORDING TO THE PROCEDURES OUTLINED IN THE DOCUMENT ENTITLED "NOTICE OF ENTRY OF TEMPORARY PRELIMINARY DECREE AND NOTICE OF AVAILABILITY." UNLESS OBJECTED TO OR CALLED IN ON MOTION OF THE MONTANA WATER COURT IN THIS DECREE OR IN THE PRELIMINARY DECREE, THE ELEMENTS OF THIS CLAIMED WATER RIGHT WILL APPEAR IN THE FINAL DECREE AS SHOWN ON THIS ABSTRACT. (SEE SECTION 85-2-233, MONTANA CODE ANNOTATED.)

OWNERS: ROTH STEPHEN
11100 SANTA MONICA BLVD
SUITE 1400
LOS ANGELES CA 90025

ROTH JEAN
11100 SANTA MONICA BLVD
SUITE 1400
LOS ANGELES CA 90025

* PURPOSE (USE): MULTIPLE DOMESTIC

* SOURCE: SPRING, TRIB OF BITTERROOT RIVER
SOURCE TYPE: SURFACE WATER

* PRIORITY DATE: FEBRUARY 24, 1894
TYPE OF HISTORICAL RIGHT: USE

FLOW RATE: 35.00 GPM (.08 CFS)

VOLUME: 7.00 AF
(NUMBER OF HOUSEHOLDS: 3)

MAXIMUM ACRES: 2.00

PERIOD OF USE: JANUARY 01 TO DECEMBER 31

POINT OF DIVERSION AND MEANS OF DIVERSION:

	LOT	BLK	QTR SEC	SEC	TWP	RGE	COUNTY	MEANS
01			SENESE	35	03N	21W	RAVALLI	PUMP

PLACE OF USE FOR MULTIPLE DOMESTIC:

	ACRES	LOT	BLK	QTR SEC	SEC	TWP	RGE	COUNTY
001	2.00			SWSESE	35	03N	21W	RAVALLI
TOTAL	2.00							

REMARKS:

TEMPORARY PRELIMINARY DECREE
SOUTH END SUBBASIN - BITTERROOT RIVER
BASIN 76H
ABSTRACT OF WATER RIGHT CLAIM

WATER*RIGHT*NUMBER*76H*-W-118368-00*(CONTINUED)

REMARKS CONTINUED:

NOTICE OF WATER RIGHT TRANSFER RECEIVED 06/08/88.

****
* THE DNRC EXAMINATION OF THIS CLAIM FOUND NO SIGNIFICANT FACTS, *
* DATA, OR ISSUES TO REPORT TO THE WATER COURT. *
****

A BETTER UNDERSTANDING OF YOUR CLAIMED WATER RIGHT CAN BE OBTAINED BY COMPARING YOUR RIGHT WITH OTHER CLAIMS IN THE BASIN. FOR EXAMPLE, COMPARE PRIORITY DATES, FLOW RATES, VOLUMES, OR ACRES IRRIGATED. ALSO, YOUR WATER RIGHT MAY BE SUBJECT TO WATER RIGHTS IN ADJOINING BASINS OR SUBBASINS AS WELL AS BEING SUBJECT TO OTHER RIGHTS ON YOUR SOURCE OF SUPPLY. FINALLY, YOUR WATER RIGHT MAY BE SUBJECT TO INDIAN RESERVED AND FEDERAL RESERVED WATER RIGHTS.

COMPLETE DETAILS REGARDING THE DNRC EXAMINATION RESULTS AND RELATED MATERIALS CAN BE REVIEWED AT THE OFFICE LOCATIONS IDENTIFIED IN THE DOCUMENT ENTITLED "NOTICE OF ENTRY OF TEMPORARY PRELIMINARY DECREE AND NOTICE OF AVAILABILITY."

SEE GENERAL FINDINGS OF FACT AND CONCLUSIONS OF LAW FOR FURTHER EXPLANATION OF YOUR CLAIMED WATER RIGHT. THESE FINDINGS CAN BE FOUND AS INDICATED IN THE DOCUMENT ENTITLED "NOTICE OF ENTRY OF TEMPORARY PRELIMINARY DECREE AND NOTICE OF AVAILABILITY." IF YOU NEED OBJECTION FORMS, OR HAVE QUESTIONS ABOUT WATER COURT PROCEDURES OR CHANGES TO YOUR RIGHT, YOU CAN CONTACT THE WATER COURT BY CALLING 1-800-624-3270 (WITHIN MONTANA ONLY) OR 1-406-586-4364, OR BY WRITING TO P.O. BOX 879, BOZEMAN MT 59771-0879.

TEMPORARY PRELIMINARY DECREE
SOUTH END SUBBASIN - BITTERROOT RIVER
BASIN 76H
ABSTRACT OF WATER RIGHT CLAIM

WATER*RIGHT*NUMBER*76H*-W-118369-00

IMPORTANT NOTICE

YOUR WATER RIGHT AS SHOWN ON THIS ABSTRACT MAY HAVE CHANGES FROM YOUR WATER RIGHT AS CLAIMED OR AMENDED. AN ASTERISK (*) HAS BEEN PLACED NEXT TO EACH ITEM CHANGED BY THE DEPARTMENT OF NATURAL RESOURCES AND CONSERVATION (DNRC) DURING THE EXAMINATION PROCESS. THESE CHANGES ARE AUTHORIZED BY THE MONTANA WATER COURT OR THE WATER RIGHT CLAIM EXAMINATION RULES AS ADOPTED BY THE MONTANA SUPREME COURT.

OBJECTIONS MAY BE FILED ACCORDING TO THE PROCEDURES OUTLINED IN THE DOCUMENT ENTITLED "NOTICE OF ENTRY OF TEMPORARY PRELIMINARY DECREE AND NOTICE OF AVAILABILITY." UNLESS OBJECTED TO OR CALLED IN ON MOTION OF THE MONTANA WATER COURT IN THIS DECREE OR IN THE PRELIMINARY DECREE, THE ELEMENTS OF THIS CLAIMED WATER RIGHT WILL APPEAR IN THE FINAL DECREE AS SHOWN ON THIS ABSTRACT. (SEE SECTION 85-2-233, MONTANA CODE ANNOTATED.)

OWNERS: ROTH STEPHEN
11100 SANTA MONICA BLVD
SUITE 1400
LOS ANGELES CA 90025

ROTH JEAN
11100 SANTA MONICA BLVD
SUITE 1400
LOS ANGELES CA 90025

PURPOSE (USE): DOMESTIC

SOURCE: WELL
SOURCE TYPE: GROUNDWATER

PRIORITY DATE: MAY 01, 1963
TYPE OF HISTORICAL RIGHT: FILED

FLOW RATE: 20.00 GPM (.04 CFS)

VOLUME: 2.00 AF

(NUMBER OF HOUSEHOLDS: 1)

MAXIMUM ACRES: .50

PERIOD OF USE: JANUARY 01 TO DECEMBER 31

POINT OF DIVERSION:

	LOT	BLK	QTR	SEC	SEC	TWP	RGE	COUNTY
01			SESWSE	35	03N	21W		RAVALLI

PLACE OF USE FOR DOMESTIC:

	ACRES	LOT	BLK	QTR	SEC	SEC	TWP	RGE	COUNTY
001	.50			SESWSE	35	03N	21W		RAVALLI
TOTAL	.50								

REMARKS:

TEMPORARY PRELIMINARY DECREE
SOUTH END SUBBASIN - BITTERROOT RIVER
BASIN 76H
ABSTRACT OF WATER RIGHT CLAIM

WATER*RIGHT*NUMBER*76H*-W-118369-00*(CONTINUED)

REMARKS CONTINUED:

THIS CLAIM IS ASSOCIATED WITH WATER RIGHT NO. C042495-00. THEY APPEAR TO BE REDUNDANT FILINGS.

NOTICE OF WATER RIGHT TRANSFER RECEIVED 06/08/88.

****
* THE FOLLOWING ISSUES WERE IDENTIFIED BY THE DNRC DURING ITS *
* EXAMINATION OF THIS WATER RIGHT CLAIM. THESE ISSUES MAY REMAIN *
* UNRESOLVED IF NO OBJECTIONS ARE FILED. *
*
* THE PRIORITY DATE IS IN QUESTION. IT APPEARS THE *
* DECLARATION OF VESTED GROUNDWATER RIGHTS (FORM GW4), *
* FILED DECEMBER 31, 1963, WAS USED IN LIEU OF A NOTICE *
* OF COMPLETION OF GROUNDWATER APPROPRIATION FORM GW2. *
* THIS CLAIM APPEARS TO BE REDUNDANT WITH WATER RIGHT *
* NO. C042495-00. *
****

A BETTER UNDERSTANDING OF YOUR CLAIMED WATER RIGHT CAN BE OBTAINED BY COMPARING YOUR RIGHT WITH OTHER CLAIMS IN THE BASIN. FOR EXAMPLE, COMPARE PRIORITY DATES, FLOW RATES, VOLUMES, OR ACRES IRRIGATED. ALSO, YOUR WATER RIGHT MAY BE SUBJECT TO WATER RIGHTS IN ADJOINING BASINS OR SUBBASINS AS WELL AS BEING SUBJECT TO OTHER RIGHTS ON YOUR SOURCE OF SUPPLY. FINALLY, YOUR WATER RIGHT MAY BE SUBJECT TO INDIAN RESERVED AND FEDERAL RESERVED WATER RIGHTS.

COMPLETE DETAILS REGARDING THE DNRC EXAMINATION RESULTS AND RELATED MATERIALS CAN BE REVIEWED AT THE OFFICE LOCATIONS IDENTIFIED IN THE DOCUMENT ENTITLED "NOTICE OF ENTRY OF TEMPORARY PRELIMINARY DECREE AND NOTICE OF AVAILABILITY."

SEE GENERAL FINDINGS OF FACT AND CONCLUSIONS OF LAW FOR FURTHER EXPLANATION OF YOUR CLAIMED WATER RIGHT. THESE FINDINGS CAN BE FOUND AS INDICATED IN THE DOCUMENT ENTITLED "NOTICE OF ENTRY OF TEMPORARY PRELIMINARY DECREE AND NOTICE OF AVAILABILITY." IF YOU NEED OBJECTION FORMS, OR HAVE QUESTIONS ABOUT WATER COURT PROCEDURES OR CHANGES TO YOUR RIGHT, YOU CAN CONTACT THE WATER COURT BY CALLING 1-800-624-3270 (WITHIN MONTANA ONLY) OR 1-406-586-4364, OR BY WRITING TO P.O. BOX 879, BOZEMAN MT 59771-0879.

04/11/94
PAGE 2,026

TEMPORARY PRELIMINARY DECREE
SOUTH END SUBBASIN - BITTERROOT RIVER
BASIN 76H
ABSTRACT OF WATER RIGHT CLAIM

WATER RIGHT NUMBER 76H -W-118370-00

IMPORTANT NOTICE

YOUR WATER RIGHT AS SHOWN ON THIS ABSTRACT MAY HAVE CHANGES FROM YOUR WATER RIGHT AS CLAIMED OR AMENDED. AN ASTERISK (*) HAS BEEN PLACED NEXT TO EACH ITEM CHANGED BY THE DEPARTMENT OF NATURAL RESOURCES AND CONSERVATION (DNRC) DURING THE EXAMINATION PROCESS. THESE CHANGES ARE AUTHORIZED BY THE MONTANA WATER COURT OR THE WATER RIGHT CLAIM EXAMINATION RULES AS ADOPTED BY THE MONTANA SUPREME COURT.

OBJECTIONS MAY BE FILED ACCORDING TO THE PROCEDURES OUTLINED IN THE DOCUMENT ENTITLED "NOTICE OF ENTRY OF TEMPORARY PRELIMINARY DECREE AND NOTICE OF AVAILABILITY." UNLESS OBJECTED TO OR CALLED IN ON MOTION OF THE MONTANA WATER COURT IN THIS DECREE OR IN THE PRELIMINARY DECREE, THE ELEMENTS OF THIS CLAIMED WATER RIGHT WILL APPEAR IN THE FINAL DECREE AS SHOWN ON THIS ABSTRACT. (SEE SECTION 85-2-233, MONTANA CODE ANNOTATED.)

OWNERS: ROTH STEPHEN
11100 SANTA MONICA BLVD
SUITE 1400
LOS ANGELES CA 90025

ROTH JEAN
11100 SANTA MONICA BLVD
SUITE 1400
LOS ANGELES CA 90025

PURPOSE (USE): IRRIGATION
TYPE OF IRRIGATION SYSTEM: FLOOD

SOURCE: CHAFFIN CREEK
SOURCE TYPE: SURFACE WATER

PRIORITY DATE: JANUARY 11, 1922
TYPE OF HISTORICAL RIGHT: USE

* FLOW RATE: NO FLOW RATE HAS BEEN DECREED FOR THIS USE FROM THIS ONSTREAM RESERVOIR.

VOLUME: 114.00 AF

CLIMATIC AREA: 3

MAXIMUM ACRES: 477.00

PERIOD OF USE: APRIL 15 TO OCTOBER 19

POINT OF DIVERSION AND MEANS OF DIVERSION:

	LOT	BLK	QTR SEC	SEC	TWP	RGE	COUNTY	MEANS
01			NWNWNW	10	02N	22W	RAVALLI	DAM

CHAFFIN CREEK IS USED AS A NATURAL CARRIER TO CONVEY WATER RELEASED FROM TAMARACK LAKE TO SECONDARY POINTS OF DIVERSION IN THE SWNESE SEC 04, THE SENWSW SEC 03, AND THE SWNESE SEC 03, ALL IN TWP 02N RGE 21W RAVALLI COUNTY.

TEMPORARY PRELIMINARY DECREE
SOUTH END SUBBASIN - BITTERROOT RIVER
BASIN 76H
ABSTRACT OF WATER RIGHT CLAIM

WATER RIGHT NUMBER 76H-W-118370-00 (CONTINUED)

POINT OF DIVERSION CONTINUED:

DITCH NAME: LONG-CONNER A DITCH (STORAGE)

DITCH NAME: LONG-CONNER B DITCH (STORAGE)

DITCH NAME: LONG DITCH (STORAGE)

RESERVOIR:

		QTR SEC	SEC	TWP	RGE	COUNTY
01	ONSTREAM	N2NWNW	10	02N	22W	RAVALLI

RESERVOIR/LAKE NAME: TAMARACK LAKE
CAPACITY: 114.0 AC-FT DAM HEIGHT: 7 FT SURFACE AREA: 25.00 ACRES

PLACE OF USE FOR IRRIGATION:

	ACRES	LOT	BLK	QTR SEC	SEC	TWP	RGE	COUNTY
001	4.00			NENENE	02	02N	21W	RAVALLI
002	10.00			NWNENE	02	02N	21W	RAVALLI
003	1.00			SWNENE	02	02N	21W	RAVALLI
004	20.00			N2NWNE	02	02N	21W	RAVALLI
005	5.00			SENWNE	02	02N	21W	RAVALLI
006	9.00			SWNWNE	02	02N	21W	RAVALLI
007	9.00			NESENE	02	02N	21W	RAVALLI
008	8.00			NWSENE	02	02N	21W	RAVALLI
009	1.00			SESENE	02	02N	21W	RAVALLI
010	2.00			SWSENE	02	02N	21W	RAVALLI
011	20.00			N2NENW	02	02N	21W	RAVALLI
012	7.00			SENENW	02	02N	21W	RAVALLI
013	9.00			SWNENW	02	02N	21W	RAVALLI
014	40.00			NWNW	02	02N	21W	RAVALLI
015	4.00			NWSWNW	02	02N	21W	RAVALLI
016	40.00			NENE	02	03N	21W	RAVALLI
017	7.00			SENESE	34	03N	21W	RAVALLI
018	9.00			NESESE	34	03N	21W	RAVALLI
019	5.00			NWSESE	34	03N	21W	RAVALLI
020	20.00			S2SESE	34	03N	21W	RAVALLI
021	20.00			SWSE	34	03N	21W	RAVALLI
022	3.00			SESWSE	34	03N	21W	RAVALLI
023	40.00			NESE	35	03N	21W	RAVALLI
024	9.00			NENWSE	35	03N	21W	RAVALLI
025	1.00			NWNWSE	35	03N	21W	RAVALLI
026	10.00			SENWSE	35	03N	21W	RAVALLI
027	7.00			SWNWSE	35	03N	21W	RAVALLI
028	80.00			S2SE	35	03N	21W	RAVALLI
029	3.00			SENESW	35	03N	21W	RAVALLI
030	1.00			SENWSW	35	03N	21W	RAVALLI
031	8.00			SWNWSW	35	03N	21W	RAVALLI
032	10.00			NESESW	35	03N	21W	RAVALLI
033	9.00			NWSESW	35	03N	21W	RAVALLI
034	20.00			S2SESW	35	03N	21W	RAVALLI
035	6.00			NESWSW	35	03N	21W	RAVALLI
036	3.00			NWSWSW	35	03N	21W	RAVALLI
037	10.00			SESWSW	35	03N	21W	RAVALLI
038	7.00			SWSWSW	35	03N	21W	RAVALLI
TOTAL	477.00							

REMARKS:

TEMPORARY PRELIMINARY DECREE
SOUTH END SUBBASIN - BITTERROOT RIVER
BASIN 76H
ABSTRACT OF WATER RIGHT CLAIM

WATER*RIGHT*NUMBER*76H*-W-118370-00*(CONTINUED)

REMARKS CONTINUED:

THE FOLLOWING ELEMENTS WERE AMENDED BY THE CLAIMANT ON 03/12/93: PLACE OF USE, MAXIMUM ACRES, PRIORITY DATE, TYPE OF RIGHT.

THE WATER RIGHTS FOLLOWING THIS STATEMENT ARE SUPPLEMENTAL WHICH MEANS THE RIGHTS HAVE OVERLAPPING PLACES OF USE. THE RIGHTS CAN BE COMBINED TO IRRIGATE ONLY OVERLAPPING PARCELS OF THE CLAIMANT'S TOTAL 477.00 ACRES. EACH RIGHT IS LIMITED TO THE FLOW RATE AND PLACE OF USE OF THAT INDIVIDUAL RIGHT. THE SUM TOTAL VOLUME OF THESE WATER RIGHTS SHALL NOT EXCEED THE AMOUNT PUT TO HISTORICAL AND BENEFICIAL USE. W118370-00, W118371-00, W118372-00, W118373-00, W118374-00, W118375-00, W118376-00.

NOTICE OF WATER RIGHT TRANSFER RECEIVED 06/08/88.

****
* THE FOLLOWING ISSUES WERE IDENTIFIED BY THE DNRC DURING ITS *
* EXAMINATION OF THIS WATER RIGHT CLAIM. THESE ISSUES MAY REMAIN *
* UNRESOLVED IF NO OBJECTIONS ARE FILED. *
*
* THE PERIOD OF IMPOUNDMENT OF THE SOURCE IN THIS *
* RESERVOIR IS JUNE 1 THROUGH AUGUST 31. *
*
* THE RAVALLI COUNTY WATER RESOURCES SURVEY FIELD NOTES *
* (1957) APPEAR TO INDICATE 298.0 ACRES IRRIGATED *
* BY THIS RIGHT. A DESCRIPTION OF THESE ACRES IS IN THE *
* CLAIM FILE. *
*
* THE PRIORITY DATE MAY BE QUESTIONABLE. THIS CLAIM IS *
* FOR A USE RIGHT ON CHAFFIN CREEK WITH A PRIORITY *
* DATE POSTDATING CASE NO. 2430, RAVALLI COUNTY. *
*
* THE MAXIMUM COMBINED ACRES FOR THIS GROUP OF *
* SUPPLEMENTAL CLAIMS MAY REQUIRE MODIFICATION PENDING *
* RESOLUTION OF MAXIMUM IRRIGATED ACRES ISSUE. *
*
****

A BETTER UNDERSTANDING OF YOUR CLAIMED WATER RIGHT CAN BE OBTAINED BY COMPARING YOUR RIGHT WITH OTHER CLAIMS IN THE BASIN. FOR EXAMPLE, COMPARE PRIORITY DATES, FLOW RATES, VOLUMES, OR ACRES IRRIGATED. ALSO, YOUR WATER RIGHT MAY BE SUBJECT TO WATER RIGHTS IN ADJOINING BASINS OR SUBBASINS AS WELL AS BEING SUBJECT TO OTHER RIGHTS ON YOUR SOURCE OF SUPPLY. FINALLY, YOUR WATER RIGHT MAY BE SUBJECT TO INDIAN RESERVED AND FEDERAL RESERVED WATER RIGHTS.

COMPLETE DETAILS REGARDING THE DNRC EXAMINATION RESULTS AND RELATED MATERIALS CAN BE REVIEWED AT THE OFFICE LOCATIONS IDENTIFIED IN THE DOCUMENT ENTITLED "NOTICE OF ENTRY OF TEMPORARY PRELIMINARY DECREE AND NOTICE OF AVAILABILITY."

TEMPORARY PRELIMINARY DECREE
SOUTH END SUBBASIN - BITTERROOT RIVER
BASIN 76H
ABSTRACT OF WATER RIGHT CLAIM

WATER*RIGHT*NUMBER*76H*-W-118370-00* (CONTINUED)

SEE GENERAL FINDINGS OF FACT AND CONCLUSIONS OF LAW FOR FURTHER EXPLANATION OF YOUR CLAIMED WATER RIGHT. THESE FINDINGS CAN BE FOUND AS INDICATED IN THE DOCUMENT ENTITLED "NOTICE OF ENTRY OF TEMPORARY PRELIMINARY DECREE AND NOTICE OF AVAILABILITY." IF YOU NEED OBJECTION FORMS, OR HAVE QUESTIONS ABOUT WATER COURT PROCEDURES OR CHANGES TO YOUR RIGHT, YOU CAN CONTACT THE WATER COURT BY CALLING 1-800-624-3270 (WITHIN MONTANA ONLY) OR 1-406-586-4364, OR BY WRITING TO P.O. BOX 879, BOZEMAN MT 59771-0879.

04/11/94
PAGE 2,030

TEMPORARY PRELIMINARY DECREE
SOUTH END SUBBASIN - BITTERROOT RIVER
BASIN 76H
ABSTRACT OF WATER RIGHT CLAIM

WATER RIGHT NUMBER 76H -W-118371-00

IMPORTANT NOTICE

YOUR WATER RIGHT AS SHOWN ON THIS ABSTRACT MAY HAVE CHANGES FROM YOUR WATER RIGHT AS CLAIMED OR AMENDED. AN ASTERISK (*) HAS BEEN PLACED NEXT TO EACH ITEM CHANGED BY THE DEPARTMENT OF NATURAL RESOURCES AND CONSERVATION (DNRC) DURING THE EXAMINATION PROCESS. THESE CHANGES ARE AUTHORIZED BY THE MONTANA WATER COURT OR THE WATER RIGHT CLAIM EXAMINATION RULES AS ADOPTED BY THE MONTANA SUPREME COURT.

OBJECTIONS MAY BE FILED ACCORDING TO THE PROCEDURES OUTLINED IN THE DOCUMENT ENTITLED "NOTICE OF ENTRY OF TEMPORARY PRELIMINARY DECREE AND NOTICE OF AVAILABILITY." UNLESS OBJECTED TO OR CALLED IN ON MOTION OF THE MONTANA WATER COURT IN THIS DECREE OR IN THE PRELIMINARY DECREE, THE ELEMENTS OF THIS CLAIMED WATER RIGHT WILL APPEAR IN THE FINAL DECREE AS SHOWN ON THIS ABSTRACT. (SEE SECTION 85-2-233, MONTANA CODE ANNOTATED.)

OWNERS: ROTH STEPHEN
11100 SANTA MONICA BLVD
SUITE 1400
LOS ANGELES CA 90025

ROTH JEAN
11100 SANTA MONICA BLVD
SUITE 1400
LOS ANGELES CA 90025

PURPOSE (USE): IRRIGATION
TYPE OF IRRIGATION SYSTEM: FLOOD

SOURCE: CHAFFIN CREEK
SOURCE TYPE: SURFACE WATER

PRIORITY DATE: JUNE 01, 1902
TYPE OF HISTORICAL RIGHT: DECREED

FLOW RATE: 1.75 CFS

* VOLUME: THE TOTAL VOLUME OF THIS WATER RIGHT SHALL NOT EXCEED THE AMOUNT PUT TO HISTORICAL AND BENEFICIAL USE.

CLIMATIC AREA: 3

MAXIMUM ACRES: 477.00

PERIOD OF USE: APRIL 15 TO OCTOBER 19

* POINT OF DIVERSION AND MEANS OF DIVERSION:

	LOT	BLK	QTR SEC	SEC	TWP	RGE	COUNTY	MEANS
01			SWNESE	04	02N	21W	RAVALLI	HEADGATE
02			SENWSW	03	02N	21W	RAVALLI	HEADGATE
03			SWNESE	03	02N	21W	RAVALLI	HEADGATE

DITCH NAME FOR DIVERSION NO. 01 IS:
LONG DITCH

TEMPORARY PRELIMINARY DECREE
SOUTH END SUBBASIN - BITTERROOT RIVER
BASIN 76H
ABSTRACT OF WATER RIGHT CLAIM

WATER*RIGHT*NUMBER*76H*-W-118371-00* (CONTINUED)

POINT OF DIVERSION CONTINUED:

DITCH NAME FOR DIVERSION NO. 02 IS:
LONG-CONNER A DITCH

DITCH NAME FOR DIVERSION NO. 03 IS:
LONG-CONNER B DITCH

* PLACE OF USE FOR IRRIGATION:

	ACRES	LOT	BLK	QTR SEC	SEC	TWP	RGE	COUNTY
001	4.00			NENENE	02	02N	21W	RAVALLI
002	10.00			NWNENE	02	02N	21W	RAVALLI
003	1.00			SWNENE	02	02N	21W	RAVALLI
004	20.00			N2NWNE	02	02N	21W	RAVALLI
005	5.00			SENWNE	02	02N	21W	RAVALLI
006	9.00			SWNWNE	02	02N	21W	RAVALLI
007	20.00			N2NENW	02	02N	21W	RAVALLI
008	7.00			SENENW	02	02N	21W	RAVALLI
009	9.00			SWNENW	02	02N	21W	RAVALLI
010	40.00			NWNW	02	02N	21W	RAVALLI
011	4.00			NWSWNW	02	02N	21W	RAVALLI
012	40.00			NENE	03	02N	21W	RAVALLI
013	9.00			NESENE	03	02N	21W	RAVALLI
014	8.00			NWSENE	03	02N	21W	RAVALLI
015	1.00			SESENE	03	02N	21W	RAVALLI
016	2.00			SWSENE	03	02N	21W	RAVALLI
017	7.00			SENESE	34	03N	21W	RAVALLI
018	9.00			NESESE	34	03N	21W	RAVALLI
019	5.00			NWSESE	34	03N	21W	RAVALLI
020	20.00			S2SESE	34	03N	21W	RAVALLI
021	20.00			SWSE	34	03N	21W	RAVALLI
022	3.00			SESWSE	34	03N	21W	RAVALLI
023	40.00			NESE	35	03N	21W	RAVALLI
024	9.00			NENWSE	35	03N	21W	RAVALLI
025	1.00			NWNWSE	35	03N	21W	RAVALLI
026	10.00			SENWSE	35	03N	21W	RAVALLI
027	7.00			SWNWSE	35	03N	21W	RAVALLI
028	80.00			S2SE	35	03N	21W	RAVALLI
029	3.00			SENESW	35	03N	21W	RAVALLI
030	1.00			SENWSW	35	03N	21W	RAVALLI
031	8.00			SWNWSW	35	03N	21W	RAVALLI
032	10.00			NESESW	35	03N	21W	RAVALLI
033	9.00			NWSESW	35	03N	21W	RAVALLI
034	20.00			S2SESW	35	03N	21W	RAVALLI
035	6.00			NESWSW	35	03N	21W	RAVALLI
036	3.00			NWSWSW	35	03N	21W	RAVALLI
037	10.00			SESWSW	35	03N	21W	RAVALLI
038	7.00			SWSWSW	35	03N	21W	RAVALLI
TOTAL	477.00							

REMARKS:

THE FOLLOWING ELEMENTS WERE AMENDED BY THE CLAIMANT ON 03/12/93: MAXIMUM ACRES, PLACE OF USE.

THE WATER RIGHTS LISTED FOLLOWING THIS STATEMENT ARE MULTIPLE USES OF THE SAME RIGHT. THE USE OF THIS RIGHT FOR SEVERAL PURPOSES DOES NOT INCREASE THE

TEMPORARY PRELIMINARY DECREE
SOUTH END SUBBASIN - BITTERROOT RIVER
BASIN 76H
ABSTRACT OF WATER RIGHT CLAIM

WATER*RIGHT*NUMBER*76H*-W-118371-00*(CONTINUED)

REMARKS CONTINUED:

EXTENT OF THE WATER RIGHT, RATHER IT DECREES THE RIGHT TO ALTERNATE AND EXCHANGE THE USE (PURPOSE) OF THE WATER IN ACCORD WITH HISTORICAL PRACTICES. W118371-00, W118377-00.

THE WATER RIGHTS FOLLOWING THIS STATEMENT ARE SUPPLEMENTAL WHICH MEANS THE RIGHTS HAVE OVERLAPPING PLACES OF USE. THE RIGHTS CAN BE COMBINED TO IRRIGATE ONLY OVERLAPPING PARCELS OF THE CLAIMANT'S TOTAL 477.00 ACRES. EACH RIGHT IS LIMITED TO THE FLOW RATE AND PLACE OF USE OF THAT INDIVIDUAL RIGHT. THE SUM TOTAL VOLUME OF THESE WATER RIGHTS SHALL NOT EXCEED THE AMOUNT PUT TO HISTORICAL AND BENEFICIAL USE. W118370-00, W118371-00, W118372-00, W118373-00, W118374-00, W118375-00, W118376-00.

NOTICE OF WATER RIGHT TRANSFER RECEIVED 06/08/88.

****
* THE FOLLOWING ISSUES WERE IDENTIFIED BY THE DNRC DURING ITS EXAMINATION OF THIS WATER RIGHT CLAIM. THESE ISSUES MAY REMAIN UNRESOLVED IF NO OBJECTIONS ARE FILED.
*
* THE RAVALLI COUNTY WATER RESOURCES SURVEY (1958) APPEARS TO INDICATE 426.00 ACRES IRRIGATED. A DESCRIPTION OF THESE ACRES IS IN THE CLAIM FILE.
*
* THE PRIORITY DATE IS QUESTIONABLE. THE PLACE OF USE FOR THE FRANK COOPER (06/01/02) DECREED RIGHT, AS DESCRIBED IN CASE NO. 2430, RAVALLI COUNTY, (SE OF SEC 34 TWP 03N RGE 21W RAVALLI COUNTY) IS INCONSISTENT WITH THE CLAIMED PLACE OF USE.
*
* THE MAXIMUM COMBINED ACRES FOR THIS GROUP OF SUPPLEMENTAL CLAIMS MAY REQUIRE MODIFICATION PENDING RESOLUTION OF MAXIMUM IRRIGATED ACRES ISSUE.
****

A BETTER UNDERSTANDING OF YOUR CLAIMED WATER RIGHT CAN BE OBTAINED BY COMPARING YOUR RIGHT WITH OTHER CLAIMS IN THE BASIN. FOR EXAMPLE, COMPARE PRIORITY DATES, FLOW RATES, VOLUMES, OR ACRES IRRIGATED. ALSO, YOUR WATER RIGHT MAY BE SUBJECT TO WATER RIGHTS IN ADJOINING BASINS OR SUBBASINS AS WELL AS BEING SUBJECT TO OTHER RIGHTS ON YOUR SOURCE OF SUPPLY. FINALLY, YOUR WATER RIGHT MAY BE SUBJECT TO INDIAN RESERVED AND FEDERAL RESERVED WATER RIGHTS.

COMPLETE DETAILS REGARDING THE DNRC EXAMINATION RESULTS AND RELATED MATERIALS CAN BE REVIEWED AT THE OFFICE LOCATIONS IDENTIFIED IN THE DOCUMENT ENTITLED "NOTICE OF ENTRY OF TEMPORARY PRELIMINARY DECREE AND NOTICE OF AVAILABILITY."

SEE GENERAL FINDINGS OF FACT AND CONCLUSIONS OF LAW FOR FURTHER EXPLANATION OF YOUR CLAIMED WATER RIGHT. THESE FINDINGS CAN BE FOUND AS INDICATED IN THE DOCUMENT ENTITLED "NOTICE OF ENTRY OF TEMPORARY PRELIMINARY DECREE AND NOTICE OF AVAILABILITY." IF YOU NEED OBJECTION FORMS, OR HAVE QUESTIONS ABOUT WATER COURT PROCEDURES OR CHANGES TO YOUR RIGHT, YOU CAN CONTACT THE WATER COURT BY CALLING 1-800-624-3270 (WITHIN MONTANA ONLY) OR 1-406-586-4364, OR BY WRITING TO P.O. BOX 879, BOZEMAN MT 59771-0879.

TEMPORARY PRELIMINARY DECREE
SOUTH END SUBBASIN - BITTERROOT RIVER
BASIN 76H
ABSTRACT OF WATER RIGHT CLAIM

WATER*RIGHT*NUMBER*76H*-W-118372-00

IMPORTANT NOTICE

YOUR WATER RIGHT AS SHOWN ON THIS ABSTRACT MAY HAVE CHANGES FROM YOUR WATER RIGHT AS CLAIMED OR AMENDED. AN ASTERISK (*) HAS BEEN PLACED NEXT TO EACH ITEM CHANGED BY THE DEPARTMENT OF NATURAL RESOURCES AND CONSERVATION (DNRC) DURING THE EXAMINATION PROCESS. THESE CHANGES ARE AUTHORIZED BY THE MONTANA WATER COURT OR THE WATER RIGHT CLAIM EXAMINATION RULES AS ADOPTED BY THE MONTANA SUPREME COURT.

OBJECTIONS MAY BE FILED ACCORDING TO THE PROCEDURES OUTLINED IN THE DOCUMENT ENTITLED "NOTICE OF ENTRY OF TEMPORARY PRELIMINARY DECREE AND NOTICE OF AVAILABILITY." UNLESS OBJECTED TO OR CALLED IN ON MOTION OF THE MONTANA WATER COURT IN THIS DECREE OR IN THE PRELIMINARY DECREE, THE ELEMENTS OF THIS CLAIMED WATER RIGHT WILL APPEAR IN THE FINAL DECREE AS SHOWN ON THIS ABSTRACT. (SEE SECTION 85-2-233, MONTANA CODE ANNOTATED.)

OWNERS: ROTH STEPHEN
11100 SANTA MONICA BLVD
SUITE 1400
LOS ANGELES CA 90025

ROTH JEAN
11100 SANTA MONICA BLVD
SUITE 1400
LOS ANGELES CA 90025

PURPOSE (USE): IRRIGATION
TYPE OF IRRIGATION SYSTEM: FLOOD

SOURCE: CHAFFIN CREEK
SOURCE TYPE: SURFACE WATER

PRIORITY DATE: JUNE 01, 1894
TYPE OF HISTORICAL RIGHT: DECREED

FLOW RATE: 1.25 CFS

* VOLUME: THE TOTAL VOLUME OF THIS WATER RIGHT SHALL NOT EXCEED THE AMOUNT PUT TO HISTORICAL AND BENEFICIAL USE.

CLIMATIC AREA: 3

MAXIMUM ACRES: 477.00

PERIOD OF USE: APRIL 15 TO OCTOBER 19

* POINT OF DIVERSION AND MEANS OF DIVERSION:

	LOT	BLK	QTR SEC	SEC	TWP	RGE	COUNTY	MEANS
01			SWNESE	04	02N	21W	RAVALLI	HEADGATE
02			SENWSW	03	02N	21W	RAVALLI	HEADGATE
03			SWNESE	03	02N	21W	RAVALLI	HEADGATE

DITCH NAME FOR DIVERSION NO. 01 IS:
LONG DITCH

TEMPORARY PRELIMINARY DECREE
SOUTH END SUBBASIN - BITTERROOT RIVER
BASIN 76H
ABSTRACT OF WATER RIGHT CLAIM

WATER RIGHT NUMBER 76H -W-118372-00 (CONTINUED)

POINT OF DIVERSION CONTINUED:

DITCH NAME FOR DIVERSION NO. 02 IS:
LONG-CONNER A DITCH

DITCH NAME FOR DIVERSION NO. 03 IS:
LONG-CONNER B DITCH

* PLACE OF USE FOR IRRIGATION:

	ACRES	LOT	BLK	QTR SEC	SEC	TWP	RGE	COUNTY
001	4.00			NENENE	02	02N	21W	RAVALLI
002	10.00			NWNENE	02	02N	21W	RAVALLI
003	1.00			SWNENE	02	02N	21W	RAVALLI
004	20.00			N2NWNE	02	02N	21W	RAVALLI
005	5.00			SENWNE	02	02N	21W	RAVALLI
006	9.00			SWNWNE	02	02N	21W	RAVALLI
007	20.00			N2NENW	02	02N	21W	RAVALLI
008	7.00			SENENW	02	02N	21W	RAVALLI
009	9.00			SWNENW	02	02N	21W	RAVALLI
010	40.00			NWNW	02	02N	21W	RAVALLI
011	4.00			NWSWNW	02	02N	21W	RAVALLI
012	40.00			NENE	03	02N	21W	RAVALLI
013	9.00			NESENE	03	02N	21W	RAVALLI
014	8.00			NWSENE	03	02N	21W	RAVALLI
015	1.00			SESENE	03	02N	21W	RAVALLI
016	2.00			SWSENE	03	02N	21W	RAVALLI
017	7.00			SENESE	34	03N	21W	RAVALLI
018	9.00			NESESE	34	03N	21W	RAVALLI
019	5.00			NWSESE	34	03N	21W	RAVALLI
020	20.00			S2SESE	34	03N	21W	RAVALLI
021	20.00			SWSE	34	03N	21W	RAVALLI
022	3.00			SESWSE	34	03N	21W	RAVALLI
023	40.00			NESE	35	03N	21W	RAVALLI
024	9.00			NENWSE	35	03N	21W	RAVALLI
025	1.00			NWNWSE	35	03N	21W	RAVALLI
026	10.00			SENWSE	35	03N	21W	RAVALLI
027	7.00			SWNWSE	35	03N	21W	RAVALLI
028	80.00			S2SE	35	03N	21W	RAVALLI
029	3.00			SENESW	35	03N	21W	RAVALLI
030	1.00			SENWSW	35	03N	21W	RAVALLI
031	8.00			SWNWSW	35	03N	21W	RAVALLI
032	10.00			NESESW	35	03N	21W	RAVALLI
033	9.00			NWSESW	35	03N	21W	RAVALLI
034	20.00			S2SESW	35	03N	21W	RAVALLI
035	6.00			NESWSW	35	03N	21W	RAVALLI
036	3.00			NWSWSW	35	03N	21W	RAVALLI
037	10.00			SESWSW	35	03N	21W	RAVALLI
038	7.00			SWSWSW	35	03N	21W	RAVALLI
TOTAL	477.00							

REMARKS:

THE FOLLOWING ELEMENTS WERE AMENDED BY THE CLAIMANT ON 03/12/93: MAXIMUM ACRES, PLACE OF USE.

THE WATER RIGHTS LISTED FOLLOWING THIS STATEMENT ARE MULTIPLE USES OF THE SAME RIGHT. THE USE OF THIS RIGHT FOR SEVERAL PURPOSES DOES NOT INCREASE THE

TEMPORARY PRELIMINARY DECREE
SOUTH END SUBBASIN - BITTERROOT RIVER
BASIN 76H
ABSTRACT OF WATER RIGHT CLAIM

WATER*RIGHT*NUMBER*76H*-W-118372-00*(CONTINUED)

REMARKS CONTINUED:

EXTENT OF THE WATER RIGHT. RATHER IT DECREES THE RIGHT TO ALTERNATE AND EXCHANGE THE USE (PURPOSE) OF THE WATER IN ACCORD WITH HISTORICAL PRACTICES. W118372-00, W118381-00.

THE WATER RIGHTS FOLLOWING THIS STATEMENT ARE SUPPLEMENTAL WHICH MEANS THE RIGHTS HAVE OVERLAPPING PLACES OF USE. THE RIGHTS CAN BE COMBINED TO IRRIGATE ONLY OVERLAPPING PARCELS OF THE CLAIMANT'S TOTAL 477.00 ACRES. EACH RIGHT IS LIMITED TO THE FLOW RATE AND PLACE OF USE OF THAT INDIVIDUAL RIGHT. THE SUM TOTAL VOLUME OF THESE WATER RIGHTS SHALL NOT EXCEED THE AMOUNT PUT TO HISTORICAL AND BENEFICIAL USE. W118370-00, W118371-00, W118372-00, W118373-00, W118374-00, W118375-00, W118376-00.

NOTICE OF WATER RIGHT TRANSFER RECEIVED 06/08/88.

****
* THE FOLLOWING ISSUES WERE IDENTIFIED BY THE DNRC DURING ITS EXAMINATION OF THIS WATER RIGHT CLAIM. THESE ISSUES MAY REMAIN UNRESOLVED IF NO OBJECTIONS ARE FILED.
*
* THE RAVALLI COUNTY WATER RESOURCES SURVEY (1958) APPEARS TO INDICATE 426.00 ACRES IRRIGATED. A DESCRIPTION OF THESE ACRES IS IN THE CLAIM FILE.
*
* THE PRIORITY DATE IS QUESTIONABLE. THE PLACE OF USE FOR THE FRANK COOPER (06/01/94) DECREED RIGHT, AS DESCRIBED IN CASE NO. 2430, RAVALLI COUNTY (SE OF SEC 34 TWP 03N RGE 21 W RAVALLI COUNTY) IS INCONSISTENT WITH THE CLAIMED PLACE OF USE.
*
* THE MAXIMUM COMBINED ACRES FOR THIS GROUP OF SUPPLEMENTAL CLAIMS MAY REQUIRE MODIFICATION PENDING RESOLUTION OF MAXIMUM IRRIGATED ACRES ISSUE.
*
****

A BETTER UNDERSTANDING OF YOUR CLAIMED WATER RIGHT CAN BE OBTAINED BY COMPARING YOUR RIGHT WITH OTHER CLAIMS IN THE BASIN. FOR EXAMPLE, COMPARE PRIORITY DATES, FLOW RATES, VOLUMES, OR ACRES IRRIGATED. ALSO, YOUR WATER RIGHT MAY BE SUBJECT TO WATER RIGHTS IN ADJOINING BASINS OR SUBBASINS AS WELL AS BEING SUBJECT TO OTHER RIGHTS ON YOUR SOURCE OF SUPPLY. FINALLY, YOUR WATER RIGHT MAY BE SUBJECT TO INDIAN RESERVED AND FEDERAL RESERVED WATER RIGHTS.

COMPLETE DETAILS REGARDING THE DNRC EXAMINATION RESULTS AND RELATED MATERIALS CAN BE REVIEWED AT THE OFFICE LOCATIONS IDENTIFIED IN THE DOCUMENT ENTITLED "NOTICE OF ENTRY OF TEMPORARY PRELIMINARY DECREE AND NOTICE OF AVAILABILITY."

SEE GENERAL FINDINGS OF FACT AND CONCLUSIONS OF LAW FOR FURTHER EXPLANATION OF YOUR CLAIMED WATER RIGHT. THESE FINDINGS CAN BE FOUND AS INDICATED IN THE DOCUMENT ENTITLED "NOTICE OF ENTRY OF TEMPORARY PRELIMINARY DECREE AND NOTICE OF AVAILABILITY." IF YOU NEED OBJECTION FORMS, OR HAVE QUESTIONS ABOUT WATER COURT PROCEDURES OR CHANGES TO YOUR RIGHT, YOU CAN CONTACT THE WATER COURT BY CALLING 1-800-624-3270 (WITHIN MONTANA ONLY) OR 1-406-586-4364, OR BY WRITING TO P.O. BOX 879, BOZEMAN MT 59771-0879.

TEMPORARY PRELIMINARY DECREE
SOUTH END SUBBASIN - BITTERROOT RIVER
BASIN 76H
ABSTRACT OF WATER RIGHT CLAIM

WATER*RIGHT*NUMBER*76H*-W-118373-00

IMPORTANT NOTICE

YOUR WATER RIGHT AS SHOWN ON THIS ABSTRACT MAY HAVE CHANGES FROM YOUR WATER RIGHT AS CLAIMED OR AMENDED. AN ASTERISK (*) HAS BEEN PLACED NEXT TO EACH ITEM CHANGED BY THE DEPARTMENT OF NATURAL RESOURCES AND CONSERVATION (DNRC) DURING THE EXAMINATION PROCESS. THESE CHANGES ARE AUTHORIZED BY THE MONTANA WATER COURT OR THE WATER RIGHT CLAIM EXAMINATION RULES AS ADOPTED BY THE MONTANA SUPREME COURT.

OBJECTIONS MAY BE FILED ACCORDING TO THE PROCEDURES OUTLINED IN THE DOCUMENT ENTITLED "NOTICE OF ENTRY OF TEMPORARY PRELIMINARY DECREE AND NOTICE OF AVAILABILITY." UNLESS OBJECTED TO OR CALLED IN ON MOTION OF THE MONTANA WATER COURT IN THIS DECREE OR IN THE PRELIMINARY DECREE, THE ELEMENTS OF THIS CLAIMED WATER RIGHT WILL APPEAR IN THE FINAL DECREE AS SHOWN ON THIS ABSTRACT. (SEE SECTION 85-2-233, MONTANA CODE ANNOTATED.)

OWNERS: ROTH STEPHEN
11100 SANTA MONICA BLVD
SUITE 1400
LOS ANGELES CA 90025

ROTH JEAN
11100 SANTA MONICA BLVD
SUITE 1400
LOS ANGELES CA 90025

PURPOSE (USE): IRRIGATION
TYPE OF IRRIGATION SYSTEM: FLOOD

SOURCE: CHAFFIN CREEK
SOURCE TYPE: SURFACE WATER

PRIORITY DATE: APRIL 01, 1894
TYPE OF HISTORICAL RIGHT: DECREED

FLOW RATE: 2.75 CFS

* VOLUME: THE TOTAL VOLUME OF THIS WATER RIGHT SHALL NOT EXCEED THE AMOUNT PUT TO HISTORICAL AND BENEFICIAL USE.

CLIMATIC AREA: 3

MAXIMUM ACRES: 477.00

PERIOD OF USE: APRIL 15 TO OCTOBER 19

* POINT OF DIVERSION AND MEANS OF DIVERSION:

	LOT	BLK	QTR SEC	SEC	TWP	RGE	COUNTY	MEANS
01			SWNESE	04	02N	21W	RAVALLI	HEADGATE
02			SENWSW	03	02N	21W	RAVALLI	HEADGATE
03			SWNESE	03	02N	21W	RAVALLI	HEADGATE

DITCH NAME FOR DIVERSION NO. 01 IS:
LONG DITCH

TEMPORARY PRELIMINARY DECREE
SOUTH END SUBBASIN - BITTERROOT RIVER
BASIN 76H
ABSTRACT OF WATER RIGHT CLAIM

WATER RIGHT NUMBER 76H-W-118373-00 (CONTINUED)

POINT OF DIVERSION CONTINUED:

DITCH NAME FOR DIVERSION NO. 02 IS:
LONG-CONNER A DITCH

DITCH NAME FOR DIVERSION NO. 03 IS:
LONG-CONNER B DITCH

* PLACE OF USE FOR IRRIGATION:

	ACRES	LOT	BLK	QTR SEC	SEC	TWP	RGE	COUNTY
001	4.00			NENENE	02	02N	21W	RAVALLI
002	10.00			NWNENE	02	02N	21W	RAVALLI
003	1.00			SWNENE	02	02N	21W	RAVALLI
004	20.00			N2NWNE	02	02N	21W	RAVALLI
005	5.00			SENWNE	02	02N	21W	RAVALLI
006	9.00			SWNWNE	02	02N	21W	RAVALLI
007	20.00			N2NENW	02	02N	21W	RAVALLI
008	7.00			SENENW	02	02N	21W	RAVALLI
009	9.00			SWNENW	02	02N	21W	RAVALLI
010	40.00			NWNW	02	02N	21W	RAVALLI
011	4.00			NWSWNW	02	02N	21W	RAVALLI
012	40.00			NENE	03	02N	21W	RAVALLI
013	9.00			NESENE	03	02N	21W	RAVALLI
014	8.00			NWSENE	03	02N	21W	RAVALLI
015	1.00			SESENE	03	02N	21W	RAVALLI
016	2.00			SWSENE	03	02N	21W	RAVALLI
017	7.00			SENESE	04	03N	21W	RAVALLI
018	9.00			NESESE	04	03N	21W	RAVALLI
019	5.00			NWSESE	04	03N	21W	RAVALLI
020	20.00			S2SESE	04	03N	21W	RAVALLI
021	20.00			SWSE	04	03N	21W	RAVALLI
022	3.00			SESWSE	04	03N	21W	RAVALLI
023	40.00			NESE	05	03N	21W	RAVALLI
024	9.00			NENWSE	05	03N	21W	RAVALLI
025	1.00			NWNWSE	05	03N	21W	RAVALLI
026	10.00			SENWSE	05	03N	21W	RAVALLI
027	7.00			SWNWSE	05	03N	21W	RAVALLI
028	80.00			S2SE	05	03N	21W	RAVALLI
029	3.00			SENESW	05	03N	21W	RAVALLI
030	1.00			SENWSW	05	03N	21W	RAVALLI
031	8.00			SWNWSW	05	03N	21W	RAVALLI
032	10.00			NESESW	05	03N	21W	RAVALLI
033	9.00			NWSESW	05	03N	21W	RAVALLI
034	20.00			S2SESW	05	03N	21W	RAVALLI
035	6.00			NESWSW	05	03N	21W	RAVALLI
036	3.00			NWSWSW	05	03N	21W	RAVALLI
037	10.00			SESWSW	05	03N	21W	RAVALLI
038	7.00			SWSWSW	35	03N	21W	RAVALLI
TOTAL	477.00							

REMARKS:

THE FLOW RATE WAS AMENDED BY THE CLAIMANT ON 04/06/92.

THE FOLLOWING ELEMENTS WERE AMENDED BY THE CLAIMANT ON 03/12/93: MAXIMUM ACRES, PLACE OF USE, FLOW RATE.

TEMPORARY PRELIMINARY DECREE
SOUTH END SUBBASIN - BITTERROOT RIVER
BASIN 76H
ABSTRACT OF WATER RIGHT CLAIM

WATER*RIGHT*NUMBER*76H*-W-118373-00* (CONTINUED)

REMARKS CONTINUED:

THE WATER RIGHTS LISTED FOLLOWING THIS STATEMENT ARE MULTIPLE USES OF THE SAME RIGHT. THE USE OF THIS RIGHT FOR SEVERAL PURPOSES DOES NOT INCREASE THE EXTENT OF THE WATER RIGHT. RATHER IT DECREES THE RIGHT TO ALTERNATE AND EXCHANGE THE USE (PURPOSE) OF THE WATER IN ACCORD WITH HISTORICAL PRACTICES. W118373-00, W118382-00.

THE WATER RIGHTS FOLLOWING THIS STATEMENT ARE SUPPLEMENTAL WHICH MEANS THE RIGHTS HAVE OVERLAPPING PLACES OF USE. THE RIGHTS CAN BE COMBINED TO IRRIGATE ONLY OVERLAPPING PARCELS OF THE CLAIMANT'S TOTAL 477.00 ACRES. EACH RIGHT IS LIMITED TO THE FLOW RATE AND PLACE OF USE OF THAT INDIVIDUAL RIGHT. THE SUM TOTAL VOLUME OF THESE WATER RIGHTS SHALL NOT EXCEED THE AMOUNT PUT TO HISTORICAL AND BENEFICIAL USE. W118370-00, W118371-00, W118372-00, W118373-00, W118374-00, W118375-00, W118376-00.

NOTICE OF WATER RIGHT TRANSFER RECEIVED 06/08/88.

****
* THE FOLLOWING ISSUES WERE IDENTIFIED BY THE DNRC DURING ITS EXAMINATION OF THIS WATER RIGHT CLAIM. THESE ISSUES MAY REMAIN UNRESOLVED IF NO OBJECTIONS ARE FILED.
*
* THE RAVALLI COUNTY WATER RESOURCES SURVEY (1958) APPEARS TO INDICATE 426.00 ACRES IRRIGATED. A DESCRIPTION OF THESE ACRES IS IN THE CLAIM FILE.
*
* THE PRIORITY DATE IS QUESTIONABLE. THE PLACE OF USE FOR THE R. Y. HART (04/01/94) DECREED RIGHT, AS DESCRIBED IN CASE NO. 2430, RAVALLI COUNTY (LOT 2, AND S2NE OF SEC 03 AND THE SWNW OF SEC 02 ALL IN TWP 02N RGE 21W RAVALLI COUNTY) IS INCONSISTENT WITH THE CLAIMED PLACE OF USE.
*
* THE MAXIMUM COMBINED ACRES FOR THIS GROUP OF SUPPLEMENTAL CLAIMS MAY REQUIRE MODIFICATION PENDING RESOLUTION OF MAXIMUM IRRIGATED ACRES ISSUE.
*
****

A BETTER UNDERSTANDING OF YOUR CLAIMED WATER RIGHT CAN BE OBTAINED BY COMPARING YOUR RIGHT WITH OTHER CLAIMS IN THE BASIN. FOR EXAMPLE, COMPARE PRIORITY DATES, FLOW RATES, VOLUMES, OR ACRES IRRIGATED. ALSO, YOUR WATER RIGHT MAY BE SUBJECT TO WATER RIGHTS IN ADJOINING BASINS OR SUBBASINS AS WELL AS BEING SUBJECT TO OTHER RIGHTS ON YOUR SOURCE OF SUPPLY. FINALLY, YOUR WATER RIGHT MAY BE SUBJECT TO INDIAN RESERVED AND FEDERAL RESERVED WATER RIGHTS.

COMPLETE DETAILS REGARDING THE DNRC EXAMINATION RESULTS AND RELATED MATERIALS CAN BE REVIEWED AT THE OFFICE LOCATIONS IDENTIFIED IN THE DOCUMENT ENTITLED "NOTICE OF ENTRY OF TEMPORARY PRELIMINARY DECREE AND NOTICE OF AVAILABILITY."

TEMPORARY PRELIMINARY DECREE
SOUTH END SUBBASIN - BITTERROOT RIVER
BASIN 76H
ABSTRACT OF WATER RIGHT CLAIM

WATER*RIGHT*NUMBER*76H*-W-118373-00* (CONTINUED)

SEE GENERAL FINDINGS OF FACT AND CONCLUSIONS OF LAW FOR FURTHER EXPLANATION OF YOUR CLAIMED WATER RIGHT. THESE FINDINGS CAN BE FOUND AS INDICATED IN THE DOCUMENT ENTITLED "NOTICE OF ENTRY OF TEMPORARY PRELIMINARY DECREE AND NOTICE OF AVAILABILITY." IF YOU NEED OBJECTION FORMS, OR HAVE QUESTIONS ABOUT WATER COURT PROCEDURES OR CHANGES TO YOUR RIGHT, YOU CAN CONTACT THE WATER COURT BY CALLING 1-800-624-3270 (WITHIN MONTANA ONLY) OR 1-406-586-4364, OR BY WRITING TO P.O. BOX 879, BOZEMAN MT 59771-0879.

TEMPORARY PRELIMINARY DECREE
SOUTH END SUBBASIN - BITTERROOT RIVER
BASIN 76H
ABSTRACT OF WATER RIGHT CLAIM

WATER*RIGHT*NUMBER*76H*-W-118374-00

IMPORTANT NOTICE

YOUR WATER RIGHT AS SHOWN ON THIS ABSTRACT MAY HAVE CHANGES FROM YOUR WATER RIGHT AS CLAIMED OR AMENDED. AN ASTERISK (*) HAS BEEN PLACED NEXT TO EACH ITEM CHANGED BY THE DEPARTMENT OF NATURAL RESOURCES AND CONSERVATION (DNRC) DURING THE EXAMINATION PROCESS. THESE CHANGES ARE AUTHORIZED BY THE MONTANA WATER COURT OR THE WATER RIGHT CLAIM EXAMINATION RULES AS ADOPTED BY THE MONTANA SUPREME COURT.

OBJECTIONS MAY BE FILED ACCORDING TO THE PROCEDURES OUTLINED IN THE DOCUMENT ENTITLED "NOTICE OF ENTRY OF TEMPORARY PRELIMINARY DECREE AND NOTICE OF AVAILABILITY." UNLESS OBJECTED TO OR CALLED IN ON MOTION OF THE MONTANA WATER COURT IN THIS DECREE OR IN THE PRELIMINARY DECREE, THE ELEMENTS OF THIS CLAIMED WATER RIGHT WILL APPEAR IN THE FINAL DECREE AS SHOWN ON THIS ABSTRACT. (SEE SECTION 85-2-233, MONTANA CODE ANNOTATED.)

OWNERS: ROTH STEPHEN
11100 SANTA MONICA BLVD
SUITE 1400
LOS ANGELES CA 90025

ROTH JEAN
11100 SANTA MONICA BLVD
SUITE 1400
LOS ANGELES CA 90025

PURPOSE (USE): IRRIGATION
TYPE OF IRRIGATION SYSTEM: FLOOD

SOURCE: CHAFFIN CREEK
SOURCE TYPE: SURFACE WATER

PRIORITY DATE: APRIL 01, 1890
TYPE OF HISTORICAL RIGHT: DECREED

FLOW RATE: 2.75 CFS

* VOLUME: THE TOTAL VOLUME OF THIS WATER RIGHT SHALL NOT EXCEED THE AMOUNT PUT TO HISTORICAL AND BENEFICIAL USE.

CLIMATIC AREA: 3

MAXIMUM ACRES: 477.00

PERIOD OF USE: APRIL 15 TO OCTOBER 19

* POINT OF DIVERSION AND MEANS OF DIVERSION:

	LOT	BLK	QTR	SEC	SEC	TWP	RGE	COUNTY	MEANS
01			SWNESE	04	02N	21W		RAVALLI	HEADGATE
02			SENWSW	03	02N	21W		RAVALLI	HEADGATE
03			SWNESE	03	02N	21W		RAVALLI	HEADGATE

DITCH NAME FOR DIVERSION NO. 01 IS:
LONG DITCH

TEMPORARY PRELIMINARY DECREE
SOUTH END SUBBASIN - BITTERROOT RIVER
BASIN 76H
ABSTRACT OF WATER RIGHT CLAIM

WATER RIGHT NUMBER 76H-W-118374-00 (CONTINUED)

POINT OF DIVERSION CONTINUED:

DITCH NAME FOR DIVERSION NO. 02 IS:
LONG-CONNER A DITCH

DITCH NAME FOR DIVERSION NO. 03 IS:
LONG-CONNER B DITCH

* PLACE OF USE FOR IRRIGATION:

	ACRES	LOT	BLK	QTR SEC	SEC	TWP	RGE	COUNTY
001	4.00			NENENE	02	02N	21W	RAVALLI
002	10.00			NWNENE	02	02N	21W	RAVALLI
003	1.00			SWNENE	02	02N	21W	RAVALLI
004	20.00			N2NWNE	02	02N	21W	RAVALLI
005	5.00			SENWNE	02	02N	21W	RAVALLI
006	9.00			SWNWNE	02	02N	21W	RAVALLI
007	20.00			N2NENW	02	02N	21W	RAVALLI
008	7.00			SENENW	02	02N	21W	RAVALLI
009	9.00			SWNENW	02	02N	21W	RAVALLI
010	40.00			NWNW	02	02N	21W	RAVALLI
011	4.00			NWSWNW	02	02N	21W	RAVALLI
012	40.00			NENE	03	02N	21W	RAVALLI
013	9.00			NESENE	03	02N	21W	RAVALLI
014	8.00			NWSENE	03	02N	21W	RAVALLI
015	1.00			SESENE	03	02N	21W	RAVALLI
016	2.00			SWSENE	03	02N	21W	RAVALLI
017	7.00			SENESE	34	03N	21W	RAVALLI
018	9.00			NESESE	34	03N	21W	RAVALLI
019	5.00			NWSESE	34	03N	21W	RAVALLI
020	20.00			S2SESE	34	03N	21W	RAVALLI
021	20.00			SWSE	34	03N	21W	RAVALLI
022	3.00			SESWSE	34	03N	21W	RAVALLI
023	40.00			NESE	35	03N	21W	RAVALLI
024	9.00			NENWSE	35	03N	21W	RAVALLI
025	1.00			NWNWSE	35	03N	21W	RAVALLI
026	10.00			SENWSE	35	03N	21W	RAVALLI
027	7.00			SWNWSE	35	03N	21W	RAVALLI
028	80.00			S2SE	35	03N	21W	RAVALLI
029	3.00			SENESW	35	03N	21W	RAVALLI
030	1.00			SENWSW	35	03N	21W	RAVALLI
031	8.00			SWNWSW	35	03N	21W	RAVALLI
032	10.00			NESESW	35	03N	21W	RAVALLI
033	9.00			NWSESW	35	03N	21W	RAVALLI
034	20.00			S2SESW	35	03N	21W	RAVALLI
035	6.00			NESWSW	35	03N	21W	RAVALLI
036	3.00			NWSWSW	35	03N	21W	RAVALLI
037	10.00			SESWSW	35	03N	21W	RAVALLI
038	7.00			SWSWSW	35	03N	21W	RAVALLI
TOTAL	477.00							

REMARKS:

THE FLOW RATE WAS AMENDED BY THE CLAIMANT ON 04/06/92.

THE FOLLOWING ELEMENTS WERE AMENDED BY THE CLAIMANT ON 03/12/93: MAXIMUM ACRES, PLACE OF USE.

TEMPORARY PRELIMINARY DECREE
SOUTH END SUBBASIN - BITTERROOT RIVER
BASIN 76H
ABSTRACT OF WATER RIGHT CLAIM

WATER*RIGHT*NUMBER*76H*-W-118374-00*(CONTINUED)

REMARKS CONTINUED:

THE WATER RIGHTS LISTED FOLLOWING THIS STATEMENT ARE MULTIPLE USES OF THE SAME RIGHT. THE USE OF THIS RIGHT FOR SEVERAL PURPOSES DOES NOT INCREASE THE EXTENT OF THE WATER RIGHT. RATHER IT DECREES THE RIGHT TO ALTERNATE AND EXCHANGE THE USE (PURPOSE) OF THE WATER IN ACCORD WITH HISTORICAL PRACTICES. W118374-00, W118383-00.

THE WATER RIGHTS FOLLOWING THIS STATEMENT ARE SUPPLEMENTAL WHICH MEANS THE RIGHTS HAVE OVERLAPPING PLACES OF USE. THE RIGHTS CAN BE COMBINED TO IRRIGATE ONLY OVERLAPPING PARCELS OF THE CLAIMANT'S TOTAL 477.00 ACRES. EACH RIGHT IS LIMITED TO THE FLOW RATE AND PLACE OF USE OF THAT INDIVIDUAL RIGHT. THE SUM TOTAL VOLUME OF THESE WATER RIGHTS SHALL NOT EXCEED THE AMOUNT PUT TO HISTORICAL AND BENEFICIAL USE. W118370-00, W118371-00, W118372-00, W118373-00, W118374-00, W118375-00, W118376-00.

NOTICE OF WATER RIGHT TRANSFER RECEIVED 06/08/88.

****
* THE FOLLOWING ISSUES WERE IDENTIFIED BY THE DNRC DURING ITS EXAMINATION OF THIS WATER RIGHT CLAIM. THESE ISSUES MAY REMAIN UNRESOLVED IF NO OBJECTIONS ARE FILED.
*
* THE RAVALLI COUNTY WATER RESOURCES SURVEY (1958) APPEARS TO INDICATE 426.00 ACRES IRRIGATED. A DESCRIPTION OF THESE ACRES IS IN THE CLAIM FILE.
*
* THE PRIORITY DATE IS QUESTIONABLE. THE PLACE OF USE FOR THE GEORGE L. SATTERLEE (04/01/90) DECREED RIGHT, AS DESCRIBED IN CASE NO. 2430, RAVALLI COUNTY (LOTS 1, 2, 3, AND THE SWNE OF SEC 02 TWP 02N RGE 21W RAVALLI COUNTY) IS INCONSISTENT WITH THE CLAIMED PLACE OF USE.
*
* THE MAXIMUM COMBINED ACRES FOR THIS GROUP OF SUPPLEMENTAL CLAIMS MAY REQUIRE MODIFICATION PENDING RESOLUTION OF MAXIMUM IRRIGATED ACRES ISSUE.
****

A BETTER UNDERSTANDING OF YOUR CLAIMED WATER RIGHT CAN BE OBTAINED BY COMPARING YOUR RIGHT WITH OTHER CLAIMS IN THE BASIN. FOR EXAMPLE, COMPARE PRIORITY DATES, FLOW RATES, VOLUMES, OR ACRES IRRIGATED. ALSO, YOUR WATER RIGHT MAY BE SUBJECT TO WATER RIGHTS IN ADJOINING BASINS OR SUBBASINS AS WELL AS BEING SUBJECT TO OTHER RIGHTS ON YOUR SOURCE OF SUPPLY. FINALLY, YOUR WATER RIGHT MAY BE SUBJECT TO INDIAN RESERVED AND FEDERAL RESERVED WATER RIGHTS.

COMPLETE DETAILS REGARDING THE DNRC EXAMINATION RESULTS AND RELATED MATERIALS CAN BE REVIEWED AT THE OFFICE LOCATIONS IDENTIFIED IN THE DOCUMENT ENTITLED "NOTICE OF ENTRY OF TEMPORARY PRELIMINARY DECREE AND NOTICE OF AVAILABILITY."

TEMPORARY PRELIMINARY DECREE
SOUTH END SUBBASIN - BITTERROOT RIVER
BASIN 76H
ABSTRACT OF WATER RIGHT CLAIM

WATER*RIGHT*NUMBER*76H*-W-118374-00*(CONTINUED)

SEE GENERAL FINDINGS OF FACT AND CONCLUSIONS OF LAW FOR FURTHER EXPLANATION OF YOUR CLAIMED WATER RIGHT. THESE FINDINGS CAN BE FOUND AS INDICATED IN THE DOCUMENT ENTITLED "NOTICE OF ENTRY OF TEMPORARY PRELIMINARY DECREE AND NOTICE OF AVAILABILITY." IF YOU NEED OBJECTION FORMS, OR HAVE QUESTIONS ABOUT WATER COURT PROCEDURES OR CHANGES TO YOUR RIGHT, YOU CAN CONTACT THE WATER COURT BY CALLING 1-800-624-3270 (WITHIN MONTANA ONLY) OR 1-406-586-4364, OR BY WRITING TO P.O. BOX 879, BOZEMAN MT 59771-0879.

TEMPORARY PRELIMINARY DECREE
SOUTH END SUBBASIN - BITTERROOT RIVER
BASIN 76H
ABSTRACT OF WATER RIGHT CLAIM

WATER*RIGHT*NUMBER*76H*-W-118375-00

IMPORTANT NOTICE

YOUR WATER RIGHT AS SHOWN ON THIS ABSTRACT MAY HAVE CHANGES FROM YOUR WATER RIGHT AS CLAIMED OR AMENDED. AN ASTERISK (*) HAS BEEN PLACED NEXT TO EACH ITEM CHANGED BY THE DEPARTMENT OF NATURAL RESOURCES AND CONSERVATION (DNRC) DURING THE EXAMINATION PROCESS. THESE CHANGES ARE AUTHORIZED BY THE MONTANA WATER COURT OR THE WATER RIGHT CLAIM EXAMINATION RULES AS ADOPTED BY THE MONTANA SUPREME COURT.

OBJECTIONS MAY BE FILED ACCORDING TO THE PROCEDURES OUTLINED IN THE DOCUMENT ENTITLED "NOTICE OF ENTRY OF TEMPORARY PRELIMINARY DECREE AND NOTICE OF AVAILABILITY." UNLESS OBJECTED TO OR CALLED IN ON MOTION OF THE MONTANA WATER COURT IN THIS DECREE OR IN THE PRELIMINARY DECREE, THE ELEMENTS OF THIS CLAIMED WATER RIGHT WILL APPEAR IN THE FINAL DECREE AS SHOWN ON THIS ABSTRACT. (SEE SECTION 85-2-233, MONTANA CODE ANNOTATED.)

OWNERS: ROTH STEPHEN
11100 SANTA MONICA BLVD
SUITE 1400
LOS ANGELES CA 90025

ROTH JEAN
11100 SANTA MONICA BLVD
SUITE 1400
LOS ANGELES CA 90025

PURPOSE (USE): IRRIGATION
TYPE OF IRRIGATION SYSTEM: FLOOD

SOURCE: CHAFFIN CREEK
SOURCE TYPE: SURFACE WATER

PRIORITY DATE: JULY 20, 1886
TYPE OF HISTORICAL RIGHT: DECREED

FLOW RATE: 3.00 CFS

* VOLUME: THE TOTAL VOLUME OF THIS WATER RIGHT SHALL NOT EXCEED THE AMOUNT PUT TO HISTORICAL AND BENEFICIAL USE.

CLIMATIC AREA: 3

MAXIMUM ACRES: 477.00

PERIOD OF USE: APRIL 15 TO OCTOBER 19

* POINT OF DIVERSION AND MEANS OF DIVERSION:

	LOT	BLK	QTR SEC	SEC	TWP	RGE	COUNTY	MEANS
01			SWNESE	04	02N	21W	RAVALLI	HEADGATE
02			SENWSW	03	02N	21W	RAVALLI	HEADGATE
03			SWNESE	03	02N	21W	RAVALLI	HEADGATE

DITCH NAME FOR DIVERSION NO. 01 IS:
LONG DITCH

TEMPORARY PRELIMINARY DECREE
SOUTH END SUBBASIN - BITTERROOT RIVER
BASIN 76H
ABSTRACT OF WATER RIGHT CLAIM

WATER*RIGHT*NUMBER*76H*-W-118375-00*(CONTINUED)

POINT OF DIVERSION CONTINUED:

DITCH NAME FOR DIVERSION NO. 02 IS:
LONG-CONNER A DITCH

DITCH NAME FOR DIVERSION NO. 03 IS:
LONG-CONNER B DITCH

* PLACE OF USE FOR IRRIGATION:

	ACRES	LOT	BLK	QTR SEC	SEC	TWP	RGE	COUNTY
001	4.00			NENENE	02	02N	21W	RAVALLI
002	10.00			NWNENE	02	02N	21W	RAVALLI
003	1.00			SWNENE	02	02N	21W	RAVALLI
004	20.00			N2NWNE	02	02N	21W	RAVALLI
005	5.00			SENWNE	02	02N	21W	RAVALLI
006	9.00			SWNWNE	02	02N	21W	RAVALLI
007	20.00			N2NENW	02	02N	21W	RAVALLI
008	7.00			SENENW	02	02N	21W	RAVALLI
009	9.00			SWNENW	02	02N	21W	RAVALLI
010	40.00			NWNW	02	02N	21W	RAVALLI
011	4.00			NWSWNW	02	02N	21W	RAVALLI
012	40.00			NENE	02	02N	21W	RAVALLI
013	9.00			NESENE	02	02N	21W	RAVALLI
014	8.00			NWSENE	02	02N	21W	RAVALLI
015	1.00			SESENE	02	02N	21W	RAVALLI
016	2.00			SWSENE	02	02N	21W	RAVALLI
017	7.00			SENESE	04	03N	21W	RAVALLI
018	9.00			NESESE	04	03N	21W	RAVALLI
019	5.00			NWSESE	04	03N	21W	RAVALLI
020	20.00			S2SESE	04	03N	21W	RAVALLI
021	20.00			SWSE	04	03N	21W	RAVALLI
022	3.00			SESWSE	04	03N	21W	RAVALLI
023	40.00			NESE	05	03N	21W	RAVALLI
024	9.00			NENWSE	05	03N	21W	RAVALLI
025	1.00			NWNWSE	05	03N	21W	RAVALLI
026	10.00			SENWSE	05	03N	21W	RAVALLI
027	7.00			SWNWSE	05	03N	21W	RAVALLI
028	80.00			S2SE	05	03N	21W	RAVALLI
029	3.00			SENESW	05	03N	21W	RAVALLI
030	1.00			SENWSW	05	03N	21W	RAVALLI
031	8.00			SWNWSW	05	03N	21W	RAVALLI
032	10.00			NESESW	05	03N	21W	RAVALLI
033	9.00			NWSESW	05	03N	21W	RAVALLI
034	20.00			S2SESW	05	03N	21W	RAVALLI
035	6.00			NESWSW	05	03N	21W	RAVALLI
036	3.00			NWSWSW	05	03N	21W	RAVALLI
037	10.00			SESWSW	05	03N	21W	RAVALLI
038	7.00			SWSWSW	05	03N	21W	RAVALLI
TOTAL	477.00							

REMARKS:

THE FOLLOWING ELEMENTS WERE AMENDED BY THE CLAIMANT ON 03/12/93: MAXIMUM ACRES, PLACE OF USE.

THE WATER RIGHTS LISTED FOLLOWING THIS STATEMENT ARE MULTIPLE USES OF THE SAME RIGHT. THE USE OF THIS RIGHT FOR SEVERAL PURPOSES DOES NOT INCREASE THE

TEMPORARY PRELIMINARY DECREE
SOUTH END SUBBASIN - BITTERROOT RIVER
BASIN 76H
ABSTRACT OF WATER RIGHT CLAIM

WATER*RIGHT*NUMBER*76H*-W-118375-00*(CONTINUED)

REMARKS CONTINUED:

EXTENT OF THE WATER RIGHT, RATHER IT DECREES THE RIGHT TO ALTERNATE AND EXCHANGE THE USE (PURPOSE) OF THE WATER IN ACCORD WITH HISTORICAL PRACTICES. W118375-00, W118384-00.

THE WATER RIGHTS FOLLOWING THIS STATEMENT ARE SUPPLEMENTAL WHICH MEANS THE RIGHTS HAVE OVERLAPPING PLACES OF USE. THE RIGHTS CAN BE COMBINED TO IRRIGATE ONLY OVERLAPPING PARCELS OF THE CLAIMANT'S TOTAL 477.00 ACRES. EACH RIGHT IS LIMITED TO THE FLOW RATE AND PLACE OF USE OF THAT INDIVIDUAL RIGHT. THE SUM TOTAL VOLUME OF THESE WATER RIGHTS SHALL NOT EXCEED THE AMOUNT PUT TO HISTORICAL AND BENEFICIAL USE. W118370-00, W118371-00, W118372-00, W118373-00, W118374-00, W118375-00, W118376-00.

NOTICE OF WATER RIGHT TRANSFER RECEIVED 06/08/88.

****
* THE FOLLOWING ISSUES WERE IDENTIFIED BY THE DNRC DURING ITS EXAMINATION OF THIS WATER RIGHT CLAIM. THESE ISSUES MAY REMAIN UNRESOLVED IF NO OBJECTIONS ARE FILED.
*
* THE RAVALLI COUNTY WATER RESOURCES SURVEY (1958) APPEARS TO INDICATE 426.00 ACRES IRRIGATED. A DESCRIPTION OF THESE ACRES IS IN THE CLAIM FILE.
*
* THE PRIORITY DATE IS QUESTIONABLE. THE PLACE OF USE FOR THE JULIA A. CONNER (07/20/86) DECREED RIGHT, AS DESCRIBED IN CASE NO. 2430, RAVALLI COUNTY (LOT 4 SEC 02 TWP 02N RGE 21W, LOT 1 SEC 03 TWP 02N RGE 21W, AND THE S2NW SEC 35 TWP 03N RGE 21W RAVALLI COUNTY) IS INCONSISTENT WITH THE CLAIMED PLACE OF USE.
*
* THE MAXIMUM COMBINED ACRES FOR THIS GROUP OF SUPPLEMENTAL CLAIMS MAY REQUIRE MODIFICATION PENDING RESOLUTION OF MAXIMUM IRRIGATED ACRES ISSUE.
*
****

A BETTER UNDERSTANDING OF YOUR CLAIMED WATER RIGHT CAN BE OBTAINED BY COMPARING YOUR RIGHT WITH OTHER CLAIMS IN THE BASIN. FOR EXAMPLE, COMPARE PRIORITY DATES, FLOW RATES, VOLUMES, OR ACRES IRRIGATED. ALSO, YOUR WATER RIGHT MAY BE SUBJECT TO WATER RIGHTS IN ADJOINING BASINS OR SUBBASINS AS WELL AS BEING SUBJECT TO OTHER RIGHTS ON YOUR SOURCE OF SUPPLY. FINALLY, YOUR WATER RIGHT MAY BE SUBJECT TO INDIAN RESERVED AND FEDERAL RESERVED WATER RIGHTS.

COMPLETE DETAILS REGARDING THE DNRC EXAMINATION RESULTS AND RELATED MATERIALS CAN BE REVIEWED AT THE OFFICE LOCATIONS IDENTIFIED IN THE DOCUMENT ENTITLED "NOTICE OF ENTRY OF TEMPORARY PRELIMINARY DECREE AND NOTICE OF AVAILABILITY."

TEMPORARY PRELIMINARY DECREE
SOUTH END SUBBASIN - BITTERROOT RIVER
BASIN 76H
ABSTRACT OF WATER RIGHT CLAIM

WATER*RIGHT*NUMBER*76H*-W-118375-00*(CONTINUED)

SEE GENERAL FINDINGS OF FACT AND CONCLUSIONS OF LAW FOR FURTHER EXPLANATION OF YOUR CLAIMED WATER RIGHT. THESE FINDINGS CAN BE FOUND AS INDICATED IN THE DOCUMENT ENTITLED "NOTICE OF ENTRY OF TEMPORARY PRELIMINARY DECREE AND NOTICE OF AVAILABILITY." IF YOU NEED OBJECTION FORMS, OR HAVE QUESTIONS ABOUT WATER COURT PROCEDURES OR CHANGES TO YOUR RIGHT, YOU CAN CONTACT THE WATER COURT BY CALLING 1-800-624-3270 (WITHIN MONTANA ONLY) OR 1-406-586-4364, OR BY WRITING TO P.O. BOX 879, BOZEMAN MT 59771-0879.

TEMPORARY PRELIMINARY DECREE
SOUTH END SUBBASIN - BITTERROOT RIVER
BASIN 76H
ABSTRACT OF WATER RIGHT CLAIM

WATER*RIGHT*NUMBER*76H*-W-118376-00

IMPORTANT NOTICE

YOUR WATER RIGHT AS SHOWN ON THIS ABSTRACT MAY HAVE CHANGES FROM YOUR WATER RIGHT AS CLAIMED OR AMENDED. AN ASTERISK (*) HAS BEEN PLACED NEXT TO EACH ITEM CHANGED BY THE DEPARTMENT OF NATURAL RESOURCES AND CONSERVATION (DNRC) DURING THE EXAMINATION PROCESS. THESE CHANGES ARE AUTHORIZED BY THE MONTANA WATER COURT OR THE WATER RIGHT CLAIM EXAMINATION RULES AS ADOPTED BY THE MONTANA SUPREME COURT.

OBJECTIONS MAY BE FILED ACCORDING TO THE PROCEDURES OUTLINED IN THE DOCUMENT ENTITLED "NOTICE OF ENTRY OF TEMPORARY PRELIMINARY DECREE AND NOTICE OF AVAILABILITY." UNLESS OBJECTED TO OR CALLED IN ON MOTION OF THE MONTANA WATER COURT IN THIS DECREE OR IN THE PRELIMINARY DECREE, THE ELEMENTS OF THIS CLAIMED WATER RIGHT WILL APPEAR IN THE FINAL DECREE AS SHOWN ON THIS ABSTRACT. (SEE SECTION 85-2-233, MONTANA CODE ANNOTATED.)

OWNERS: ROTH STEPHEN
11100 SANTA MONICA BLVD
SUITE 1400
LOS ANGELES CA 90025

ROTH JEAN
11100 SANTA MONICA BLVD
SUITE 1400
LOS ANGELES CA 90025

PURPOSE (USE): IRRIGATION
TYPE OF IRRIGATION SYSTEM: FLOOD

SOURCE: CHAFFIN CREEK
SOURCE TYPE: SURFACE WATER

PRIORITY DATE: AUGUST 31, 1883
TYPE OF HISTORICAL RIGHT: DECREED

FLOW RATE: 4.00 CFS

* VOLUME: THE TOTAL VOLUME OF THIS WATER RIGHT SHALL NOT EXCEED THE AMOUNT PUT TO HISTORICAL AND BENEFICIAL USE.

CLIMATIC AREA: 3

MAXIMUM ACRES: 477.00

PERIOD OF USE: APRIL 15 TO OCTOBER 19

* POINT OF DIVERSION AND MEANS OF DIVERSION:

	LOT	BLK	QTR SEC	SEC	TWP	RGE	COUNTY	MEANS
01			SWNESE	04	02N	21W	RAVALLI	HEADGATE
02			SENWSW	03	02N	21W	RAVALLI	HEADGATE
03			SWNESE	03	02N	21W	RAVALLI	HEADGATE

DITCH NAME FOR DIVERSION NO. 01 IS:
LONG DITCH

TEMPORARY PRELIMINARY DECREE
SOUTH END SUBBASIN - BITTERROOT RIVER
BASIN 76H
ABSTRACT OF WATER RIGHT CLAIM

WATER RIGHT NUMBER 76H-W-118376-00 (CONTINUED)

POINT OF DIVERSION CONTINUED:

DITCH NAME FOR DIVERSION NO. 02 IS:
LONG-CONNER A DITCH

DITCH NAME FOR DIVERSION NO. 03 IS:
LONG-CONNER B DITCH

* PLACE OF USE FOR IRRIGATION:

	ACRES	LOT	BLK	QTR SEC	SEC	TWP	RGE	COUNTY
001	4.00			NENENE	02	02N	21W	RAVALLI
002	10.00			NWNENE	02	02N	21W	RAVALLI
003	1.00			SWNENE	02	02N	21W	RAVALLI
004	20.00			N2NWNE	02	02N	21W	RAVALLI
005	5.00			SENWNE	02	02N	21W	RAVALLI
006	9.00			SWNWNE	02	02N	21W	RAVALLI
007	20.00			N2NENW	02	02N	21W	RAVALLI
008	7.00			SENENW	02	02N	21W	RAVALLI
009	9.00			SWNENW	02	02N	21W	RAVALLI
010	40.00			NWNW	02	02N	21W	RAVALLI
011	4.00			NWSWNW	02	02N	21W	RAVALLI
012	40.00			NENE	03	02N	21W	RAVALLI
013	9.00			NESENE	03	02N	21W	RAVALLI
014	8.00			NWSENE	03	02N	21W	RAVALLI
015	1.00			SESENE	03	02N	21W	RAVALLI
016	2.00			SWSENE	03	02N	21W	RAVALLI
017	9.00			NESESE	34	03N	21W	RAVALLI
018	5.00			NWSESE	34	03N	21W	RAVALLI
019	20.00			S2SESE	34	03N	21W	RAVALLI
020	20.00			SWSE	34	03N	21W	RAVALLI
021	3.00			SESWSE	34	03N	21W	RAVALLI
022	7.00			SENESW	34	03N	21W	RAVALLI
023	40.00			NESE	35	03N	21W	RAVALLI
024	9.00			NENWSE	35	03N	21W	RAVALLI
025	1.00			NWNWSE	35	03N	21W	RAVALLI
026	10.00			SENWSE	35	03N	21W	RAVALLI
027	7.00			SWNWSE	35	03N	21W	RAVALLI
028	80.00			S2SE	35	03N	21W	RAVALLI
029	3.00			SENESW	35	03N	21W	RAVALLI
030	1.00			SENWSW	35	03N	21W	RAVALLI
031	8.00			SWNWSW	35	03N	21W	RAVALLI
032	10.00			NESESW	35	03N	21W	RAVALLI
033	9.00			NWSESW	35	03N	21W	RAVALLI
034	20.00			S2SESW	35	03N	21W	RAVALLI
035	6.00			NESWSW	35	03N	21W	RAVALLI
036	3.00			NWSWSW	35	03N	21W	RAVALLI
037	10.00			SESWSW	35	03N	21W	RAVALLI
038	7.00			SWSWSW	35	03N	21W	RAVALLI
TOTAL	477.00							

REMARKS:

THE FOLLOWING ELEMENTS WERE AMENDED BY THE CLAIMANT ON 03/12/93; MAXIMUM ACRES, PLACE OF USE.

THE WATER RIGHTS LISTED FOLLOWING THIS STATEMENT ARE MULTIPLE USES OF THE SAME RIGHT. THE USE OF THIS RIGHT FOR SEVERAL PURPOSES DOES NOT INCREASE THE

TEMPORARY PRELIMINARY DECREE
SOUTH END SUBBASIN - BITTERROOT RIVER
BASIN 76H
ABSTRACT OF WATER RIGHT CLAIM

WATER*RIGHT*NUMBER*76H*-W-118376-00*(CONTINUED)

REMARKS CONTINUED:

EXTENT OF THE WATER RIGHT. RATHER IT DECREES THE RIGHT TO ALTERNATE AND EXCHANGE THE USE (PURPOSE) OF THE WATER IN ACCORD WITH HISTORICAL PRACTICES. W118376-00, W118385-00.

THE WATER RIGHTS FOLLOWING THIS STATEMENT ARE SUPPLEMENTAL WHICH MEANS THE RIGHTS HAVE OVERLAPPING PLACES OF USE. THE RIGHTS CAN BE COMBINED TO IRRIGATE ONLY OVERLAPPING PARCELS OF THE CLAIMANT'S TOTAL 477.00 ACRES. EACH RIGHT IS LIMITED TO THE FLOW RATE AND PLACE OF USE OF THAT INDIVIDUAL RIGHT. THE SUM TOTAL VOLUME OF THESE WATER RIGHTS SHALL NOT EXCEED THE AMOUNT PUT TO HISTORICAL AND BENEFICIAL USE. W118370-00, W118371-00, W118372-00, W118373-00, W118374-00, W118375-00, W118376-00.

NOTICE OF WATER RIGHT TRANSFER RECEIVED 06/08/88.

****
* THE FOLLOWING ISSUES WERE IDENTIFIED BY THE DNRC DURING ITS *
* EXAMINATION OF THIS WATER RIGHT CLAIM. THESE ISSUES MAY REMAIN *
* UNRESOLVED IF NO OBJECTIONS ARE FILED. *
*
*
*
* THE WATER RIGHTS LISTED FOLLOWING THIS STATEMENT ARE *
* FILED ON THE SAME FORMERLY DECREED WATER RIGHT. THE *
* SUM OF THE CLAIMED FLOW RATES EXCEEDS THE 160.00 *
* MINER'S INCHES DECREED IN CASE NO. 2430, RAVALLI *
* COUNTY. W108737-00, W118376-00. *
*
* THE RAVALLI COUNTY WATER RESOURCES SURVEY (1958) *
* APPEARS TO INDICATE 426.00 ACRES IRRIGATED. *
* A DESCRIPTION OF THESE ACRES IS IN THE CLAIM FILE. *
*
* THE PRIORITY DATE IS QUESTIONABLE. THE PLACE OF USE *
* FOR THE GEORGE L. SATTERLEE (08/31/83) DECREED RIGHT, *
* AS DESCRIBED IN CASE NO. 2430, RAVALLI COUNTY (SE SEC *
* 35 TWP 03N RGE 21W RAVALLI COUNTY) IS INCONSISTENT *
* WITH THE CLAIMED PLACE OF USE. *
*
* THE MAXIMUM COMBINED ACRES FOR THIS GROUP OF *
* SUPPLEMENTAL CLAIMS MAY REQUIRE MODIFICATION PENDING *
* RESOLUTION OF MAXIMUM IRRIGATED ACRES ISSUE. *
*
*
****

A BETTER UNDERSTANDING OF YOUR CLAIMED WATER RIGHT CAN BE OBTAINED BY COMPARING YOUR RIGHT WITH OTHER CLAIMS IN THE BASIN. FOR EXAMPLE, COMPARE PRIORITY DATES, FLOW RATES, VOLUMES, OR ACRES IRRIGATED. ALSO, YOUR WATER RIGHT MAY BE SUBJECT TO WATER RIGHTS IN ADJOINING BASINS OR SUBBASINS AS WELL AS BEING SUBJECT TO OTHER RIGHTS ON YOUR SOURCE OF SUPPLY. FINALLY, YOUR WATER RIGHT MAY BE SUBJECT TO INDIAN RESERVED AND FEDERAL RESERVED WATER RIGHTS.

COMPLETE DETAILS REGARDING THE DNRC EXAMINATION RESULTS AND RELATED MATERIALS CAN BE REVIEWED AT THE OFFICE LOCATIONS IDENTIFIED IN THE DOCUMENT ENTITLED "NOTICE OF ENTRY OF TEMPORARY PRELIMINARY DECREE AND NOTICE OF AVAILABILITY."

TEMPORARY PRELIMINARY DECREE
SOUTH END SUBBASIN - BITTERROOT RIVER
BASIN 76H
ABSTRACT OF WATER RIGHT CLAIM

WATER*RIGHT*NUMBER*76H*-W-118376-00* (CONTINUED)

SEE GENERAL FINDINGS OF FACT AND CONCLUSIONS OF LAW FOR FURTHER EXPLANATION OF YOUR CLAIMED WATER RIGHT. THESE FINDINGS CAN BE FOUND AS INDICATED IN THE DOCUMENT ENTITLED "NOTICE OF ENTRY OF TEMPORARY PRELIMINARY DECREE AND NOTICE OF AVAILABILITY." IF YOU NEED OBJECTION FORMS, OR HAVE QUESTIONS ABOUT WATER COURT PROCEDURES OR CHANGES TO YOUR RIGHT, YOU CAN CONTACT THE WATER COURT BY CALLING 1-800-624-3270 (WITHIN MONTANA ONLY) OR 1-406-586-4364, OR BY WRITING TO P.O. BOX 879, BOZEMAN MT 59771-0879.

TEMPORARY PRELIMINARY DECREE
SOUTH END SUBBASIN - BITTERROOT RIVER
BASIN 76H
ABSTRACT OF WATER RIGHT CLAIM

WATER*RIGHT*NUMBER*76H*-W-118377-00

IMPORTANT NOTICE

YOUR WATER RIGHT AS SHOWN ON THIS ABSTRACT MAY HAVE CHANGES FROM YOUR WATER RIGHT AS CLAIMED OR AMENDED. AN ASTERISK (*) HAS BEEN PLACED NEXT TO EACH ITEM CHANGED BY THE DEPARTMENT OF NATURAL RESOURCES AND CONSERVATION (DNRC) DURING THE EXAMINATION PROCESS. THESE CHANGES ARE AUTHORIZED BY THE MONTANA WATER COURT OR THE WATER RIGHT CLAIM EXAMINATION RULES AS ADOPTED BY THE MONTANA SUPREME COURT.

OBJECTIONS MAY BE FILED ACCORDING TO THE PROCEDURES OUTLINED IN THE DOCUMENT ENTITLED "NOTICE OF ENTRY OF TEMPORARY PRELIMINARY DECREE AND NOTICE OF AVAILABILITY." UNLESS OBJECTED TO OR CALLED IN ON MOTION OF THE MONTANA WATER COURT IN THIS DECREE OR IN THE PRELIMINARY DECREE, THE ELEMENTS OF THIS CLAIMED WATER RIGHT WILL APPEAR IN THE FINAL DECREE AS SHOWN ON THIS ABSTRACT. (SEE SECTION 85-2-233, MONTANA CODE ANNOTATED.)

OWNERS: ROTH STEPHEN
11100 SANTA MONICA BLVD
SUITE 1400
LOS ANGELES CA 90025

ROTH JEAN
11100 SANTA MONICA BLVD
SUITE 1400
LOS ANGELES CA 90025

PURPOSE (USE): STOCK

SOURCE: CHAFFIN CREEK
SOURCE TYPE: SURFACE WATER

PRIORITY DATE: JUNE 01, 1902
TYPE OF HISTORICAL RIGHT: DECREED

* FLOW RATE: NO FLOW RATE HAS BEEN DECREED BECAUSE THIS USE CONSISTS OF STOCK DRINKING DIRECTLY FROM THE SOURCE, OR FROM A DITCH SYSTEM.

* VOLUME: THIS WATER RIGHT INCLUDES THE AMOUNT OF WATER CONSUMPTIVELY USED FOR STOCK WATERING PURPOSES AT THE RATE OF 30 GALLONS PER DAY PER ANIMAL UNIT. ANIMAL UNITS SHALL BE BASED ON REASONABLE CARRYING CAPACITY AND HISTORICAL USE OF THE AREA SERVICED BY THIS WATER SOURCE.

PERIOD OF USE: JANUARY 01 TO DECEMBER 31

* POINT OF DIVERSION AND MEANS OF DIVERSION:

	LOT	BLK	QTR SEC	SEC	TWP	RGE	COUNTY	MEANS
01			SWNESE	04	02N	21W	RAVALLI	HEADGATE
02			SENWSW	03	02N	21W	RAVALLI	HEADGATE
03			SWNESE	03	02N	21W	RAVALLI	HEADGATE

DITCH NAME FOR DIVERSION NO. 01 IS:
LONG DITCH

TEMPORARY PRELIMINARY DECREE
SOUTH END SUBBASIN - BITTERROOT RIVER
BASIN 76H
ABSTRACT OF WATER RIGHT CLAIM

WATER RIGHT NUMBER 76H-W-118377-00 (CONTINUED)

POINT OF DIVERSION CONTINUED:

DITCH NAME FOR DIVERSION NO. 02 IS:
LONG-CONNER A DITCH

DITCH NAME FOR DIVERSION NO. 03 IS:
LONG-CONNER B DITCH

PLACE OF USE FOR STOCK:

	ACRES	LOT	BLK	QTR SEC	SEC	TWP	RGE	COUNTY
001				SE	34	03N	21W	RAVALLI
002				SW	35	03N	21W	RAVALLI
003				SE	35	03N	21W	RAVALLI
004				N2NE	02	02N	21W	RAVALLI
005				N2NW	02	02N	21W	RAVALLI
006				NWSWNW	02	02N	21W	RAVALLI
007				NE	03	02N	21W	RAVALLI

REMARKS:

THE WATER RIGHTS LISTED FOLLOWING THIS STATEMENT ARE MULTIPLE USES OF THE SAME RIGHT. THE USE OF THIS RIGHT FOR SEVERAL PURPOSES DOES NOT INCREASE THE EXTENT OF THE WATER RIGHT. RATHER IT DECREES THE RIGHT TO ALTERNATE AND EXCHANGE THE USE (PURPOSE) OF THE WATER IN ACCORD WITH HISTORICAL PRACTICES. W118371-00, W118377-00.

NOTICE OF WATER RIGHT TRANSFER RECEIVED 06/08/88.

****
* THE FOLLOWING ISSUES WERE IDENTIFIED BY THE DNRC DURING ITS EXAMINATION OF THIS WATER RIGHT CLAIM. THESE ISSUES MAY REMAIN UNRESOLVED IF NO OBJECTIONS ARE FILED. *
*
* THE PRIORITY DATE IS IN QUESTION. THE PLACE OF USE DESCRIBED IN CASE NO. 2430, RAVALLI COUNTY, IS INCONSISTENT WITH THE CLAIMED PLACE OF USE. *
****

A BETTER UNDERSTANDING OF YOUR CLAIMED WATER RIGHT CAN BE OBTAINED BY COMPARING YOUR RIGHT WITH OTHER CLAIMS IN THE BASIN. FOR EXAMPLE, COMPARE PRIORITY DATES, FLOW RATES, VOLUMES, OR ACRES IRRIGATED. ALSO, YOUR WATER RIGHT MAY BE SUBJECT TO WATER RIGHTS IN ADJOINING BASINS OR SUBBASINS AS WELL AS BEING SUBJECT TO OTHER RIGHTS ON YOUR SOURCE OF SUPPLY. FINALLY, YOUR WATER RIGHT MAY BE SUBJECT TO INDIAN RESERVED AND FEDERAL RESERVED WATER RIGHTS.

COMPLETE DETAILS REGARDING THE DNRC EXAMINATION RESULTS AND RELATED MATERIALS CAN BE REVIEWED AT THE OFFICE LOCATIONS IDENTIFIED IN THE DOCUMENT ENTITLED "NOTICE OF ENTRY OF TEMPORARY PRELIMINARY DECREE AND NOTICE OF AVAILABILITY."

TEMPORARY PRELIMINARY DECREE
SOUTH END SUBBASIN - BITTERROOT RIVER
BASIN 76H
ABSTRACT OF WATER RIGHT CLAIM

WATER*RIGHT*NUMBER*76H*-W-118377-00*(CONTINUED)

SEE GENERAL FINDINGS OF FACT AND CONCLUSIONS OF LAW FOR FURTHER EXPLANATION OF YOUR CLAIMED WATER RIGHT. THESE FINDINGS CAN BE FOUND AS INDICATED IN THE DOCUMENT ENTITLED "NOTICE OF ENTRY OF TEMPORARY PRELIMINARY DECREE AND NOTICE OF AVAILABILITY." IF YOU NEED OBJECTION FORMS, OR HAVE QUESTIONS ABOUT WATER COURT PROCEDURES OR CHANGES TO YOUR RIGHT, YOU CAN CONTACT THE WATER COURT BY CALLING 1-800-624-3270 (WITHIN MONTANA ONLY) OR 1-406-586-4364, OR BY WRITING TO P.O. BOX 879, BOZEMAN MT 59771-0879.

04/11/94
PAGE 2,055

TEMPORARY PRELIMINARY DECREE
SOUTH END SUBBASIN - BITTERROOT RIVER
BASIN 76H
ABSTRACT OF WATER RIGHT CLAIM

WATER*RIGHT*NUMBER*76H*-W-118378-00

IMPORTANT NOTICE

YOUR WATER RIGHT AS SHOWN ON THIS ABSTRACT MAY HAVE CHANGES FROM YOUR WATER RIGHT AS CLAIMED OR AMENDED. AN ASTERISK (*) HAS BEEN PLACED NEXT TO EACH ITEM CHANGED BY THE DEPARTMENT OF NATURAL RESOURCES AND CONSERVATION (DNRC) DURING THE EXAMINATION PROCESS. THESE CHANGES ARE AUTHORIZED BY THE MONTANA WATER COURT OR THE WATER RIGHT CLAIM EXAMINATION RULES AS ADOPTED BY THE MONTANA SUPREME COURT.

OBJECTIONS MAY BE FILED ACCORDING TO THE PROCEDURES OUTLINED IN THE DOCUMENT ENTITLED "NOTICE OF ENTRY OF TEMPORARY PRELIMINARY DECREE AND NOTICE OF AVAILABILITY." UNLESS OBJECTED TO OR CALLED IN ON MOTION OF THE MONTANA WATER COURT IN THIS DECREE OR IN THE PRELIMINARY DECREE, THE ELEMENTS OF THIS CLAIMED WATER RIGHT WILL APPEAR IN THE FINAL DECREE AS SHOWN ON THIS ABSTRACT. (SEE SECTION 85-2-233, MONTANA CODE ANNOTATED.)

OWNERS: ROTH STEPHEN
11100 SANTA MONICA BLVD
SUITE 1400
LOS ANGELES CA 90025

ROTH JEAN
11100 SANTA MONICA BLVD
SUITE 1400
LOS ANGELES CA 90025

PURPOSE (USE): STOCK

* SOURCE: UNNAMED TRIBUTARY OF COOPER DRAW
SOURCE TYPE: SURFACE WATER

PRIORITY DATE: JANUARY 24, 1885
TYPE OF HISTORICAL RIGHT: USE

* FLOW RATE: NO FLOW RATE HAS BEEN DECREED BECAUSE THIS USE CONSISTS OF STOCK DRINKING DIRECTLY FROM THE SOURCE, OR FROM A DITCH SYSTEM.

* VOLUME: THIS WATER RIGHT INCLUDES THE AMOUNT OF WATER CONSUMPTIVELY USED FOR STOCK WATERING PURPOSES AT THE RATE OF 30 GALLONS PER DAY PER ANIMAL UNIT. ANIMAL UNITS SHALL BE BASED ON REASONABLE CARRYING CAPACITY AND HISTORICAL USE OF THE AREA SERVICED BY THIS WATER SOURCE.

PERIOD OF USE: JANUARY 01 TO DECEMBER 31

POINT OF DIVERSION AND MEANS OF DIVERSION:

	LOT	BLK	QTR SEC	SEC	TWP	RGE	COUNTY	MEANS
01			SESWSE	34	03N	21W	RAVALLI	DIRECT FROM SOURCE

* PLACE OF USE FOR STOCK:

ACRES	LOT	BLK	QTR SEC	SEC	TWP	RGE	COUNTY
001			SESWSE	34	03N	21W	RAVALLI

REMARKS:

TEMPORARY PRELIMINARY DECREE
SOUTH END SUBBASIN - BITTERROOT RIVER
BASIN 76H
ABSTRACT OF WATER RIGHT CLAIM

WATER RIGHT NUMBER 76H W 118378-00 (CONTINUED)

REMARKS CONTINUED:

NOTICE OF WATER RIGHT TRANSFER RECEIVED 06/08/88.

****
* THE DNRC EXAMINATION OF THIS CLAIM FOUND NO SIGNIFICANT FACTS, *
* DATA, OR ISSUES TO REPORT TO THE WATER COURT. *
****

A BETTER UNDERSTANDING OF YOUR CLAIMED WATER RIGHT CAN BE OBTAINED BY COMPARING YOUR RIGHT WITH OTHER CLAIMS IN THE BASIN. FOR EXAMPLE, COMPARE PRIORITY DATES, FLOW RATES, VOLUMES, OR ACRES IRRIGATED. ALSO, YOUR WATER RIGHT MAY BE SUBJECT TO WATER RIGHTS IN ADJOINING BASINS OR SUBBASINS AS WELL AS BEING SUBJECT TO OTHER RIGHTS ON YOUR SOURCE OF SUPPLY. FINALLY, YOUR WATER RIGHT MAY BE SUBJECT TO INDIAN RESERVED AND FEDERAL RESERVED WATER RIGHTS.

COMPLETE DETAILS REGARDING THE DNRC EXAMINATION RESULTS AND RELATED MATERIALS CAN BE REVIEWED AT THE OFFICE LOCATIONS IDENTIFIED IN THE DOCUMENT ENTITLED "NOTICE OF ENTRY OF TEMPORARY PRELIMINARY DECREE AND NOTICE OF AVAILABILITY."

SEE GENERAL FINDINGS OF FACT AND CONCLUSIONS OF LAW FOR FURTHER EXPLANATION OF YOUR CLAIMED WATER RIGHT. THESE FINDINGS CAN BE FOUND AS INDICATED IN THE DOCUMENT ENTITLED "NOTICE OF ENTRY OF TEMPORARY PRELIMINARY DECREE AND NOTICE OF AVAILABILITY." IF YOU NEED OBJECTION FORMS, OR HAVE QUESTIONS ABOUT WATER COURT PROCEDURES OR CHANGES TO YOUR RIGHT, YOU CAN CONTACT THE WATER COURT BY CALLING 1-800-624-3270 (WITHIN MONTANA ONLY) OR 1-406-586-4364, OR BY WRITING TO P.O. BOX 879, BOZEMAN MT 59771-0879.

04/11/94
PAGE 2,057

TEMPORARY PRELIMINARY DECREE
SOUTH END SUBBASIN - BITTERROOT RIVER
BASIN 76H
ABSTRACT OF WATER RIGHT CLAIM

WATER*RIGHT*NUMBER*76H*-W-118379-00

IMPORTANT NOTICE

YOUR WATER RIGHT AS SHOWN ON THIS ABSTRACT MAY HAVE CHANGES FROM YOUR WATER RIGHT AS CLAIMED OR AMENDED. AN ASTERISK (*) HAS BEEN PLACED NEXT TO EACH ITEM CHANGED BY THE DEPARTMENT OF NATURAL RESOURCES AND CONSERVATION (DNRC) DURING THE EXAMINATION PROCESS. THESE CHANGES ARE AUTHORIZED BY THE MONTANA WATER COURT OR THE WATER RIGHT CLAIM EXAMINATION RULES AS ADOPTED BY THE MONTANA SUPREME COURT.

OBJECTIONS MAY BE FILED ACCORDING TO THE PROCEDURES OUTLINED IN THE DOCUMENT ENTITLED "NOTICE OF ENTRY OF TEMPORARY PRELIMINARY DECREE AND NOTICE OF AVAILABILITY." UNLESS OBJECTED TO OR CALLED IN ON MOTION OF THE MONTANA WATER COURT IN THIS DECREE OR IN THE PRELIMINARY DECREE, THE ELEMENTS OF THIS CLAIMED WATER RIGHT WILL APPEAR IN THE FINAL DECREE AS SHOWN ON THIS ABSTRACT. (SEE SECTION 85-2-233, MONTANA CODE ANNOTATED.)

OWNERS: ROTH STEPHEN
11100 SANTA MONICA BLVD
SUITE 1400
LOS ANGELES CA 90025

ROTH JEAN
11100 SANTA MONICA BLVD
SUITE 1400
LOS ANGELES CA 90025

PURPOSE (USE): STOCK

* SOURCE: UNNAMED TRIBUTARY OF BITTERROOT RIVER
SOURCE TYPE: SURFACE WATER

PRIORITY DATE: MAY 11, 1893
TYPE OF HISTORICAL RIGHT: USE

* FLOW RATE: NO FLOW RATE HAS BEEN DECREED BECAUSE THIS USE CONSISTS OF STOCK DRINKING DIRECTLY FROM THE SOURCE, OR FROM A DITCH SYSTEM.

* VOLUME: THIS WATER RIGHT INCLUDES THE AMOUNT OF WATER CONSUMPTIVELY USED FOR STOCK WATERING PURPOSES AT THE RATE OF 30 GALLONS PER DAY PER ANIMAL UNIT. ANIMAL UNITS SHALL BE BASED ON REASONABLE CARRYING CAPACITY AND HISTORICAL USE OF THE AREA SERVICED BY THIS WATER SOURCE.

PERIOD OF USE: JANUARY 01 TO DECEMBER 31

POINT OF DIVERSION AND MEANS OF DIVERSION:

	LOT	BLK	QTR SEC	SEC	TWP	RGE	COUNTY	MEANS
01			SWSESW	35	03N	21W	RAVALLI	DIRECT FROM SOURCE

* PLACE OF USE FOR STOCK:

	ACRES	LOT	BLK	QTR SEC	SEC	TWP	RGE	COUNTY
001				SWSESW	35	03N	21W	RAVALLI

REMARKS:

TEMPORARY PRELIMINARY DECREE
SOUTH END SUBBASIN - BITTERROOT RIVER
BASIN 76H
ABSTRACT OF WATER RIGHT CLAIM

WATER*RIGHT*NUMBER*76H*-W-118379-00*(CONTINUED)

REMARKS CONTINUED:

NOTICE OF WATER RIGHT TRANSFER RECEIVED 06/08/88.

****
* THE DNRC EXAMINATION OF THIS CLAIM FOUND NO SIGNIFICANT FACTS, *
* DATA, OR ISSUES TO REPORT TO THE WATER COURT. *
****

A BETTER UNDERSTANDING OF YOUR CLAIMED WATER RIGHT CAN BE OBTAINED BY COMPARING YOUR RIGHT WITH OTHER CLAIMS IN THE BASIN. FOR EXAMPLE, COMPARE PRIORITY DATES, FLOW RATES, VOLUMES, OR ACRES IRRIGATED. ALSO, YOUR WATER RIGHT MAY BE SUBJECT TO WATER RIGHTS IN ADJOINING BASINS OR SUBBASINS AS WELL AS BEING SUBJECT TO OTHER RIGHTS ON YOUR SOURCE OF SUPPLY. FINALLY, YOUR WATER RIGHT MAY BE SUBJECT TO INDIAN RESERVED AND FEDERAL RESERVED WATER RIGHTS.

COMPLETE DETAILS REGARDING THE DNRC EXAMINATION RESULTS AND RELATED MATERIALS CAN BE REVIEWED AT THE OFFICE LOCATIONS IDENTIFIED IN THE DOCUMENT ENTITLED "NOTICE OF ENTRY OF TEMPORARY PRELIMINARY DECREE AND NOTICE OF AVAILABILITY."

SEE GENERAL FINDINGS OF FACT AND CONCLUSIONS OF LAW FOR FURTHER EXPLANATION OF YOUR CLAIMED WATER RIGHT. THESE FINDINGS CAN BE FOUND AS INDICATED IN THE DOCUMENT ENTITLED "NOTICE OF ENTRY OF TEMPORARY PRELIMINARY DECREE AND NOTICE OF AVAILABILITY." IF YOU NEED OBJECTION FORMS, OR HAVE QUESTIONS ABOUT WATER COURT PROCEDURES OR CHANGES TO YOUR RIGHT, YOU CAN CONTACT THE WATER COURT BY CALLING 1-800-624-3270 (WITHIN MONTANA ONLY) OR 1-406-586-4364, OR BY WRITING TO P.O. BOX 879, BOZEMAN MT 59771-0879.

TEMPORARY PRELIMINARY DECREE
SOUTH END SUBBASIN - BITTERROOT RIVER
BASIN 76H
ABSTRACT OF WATER RIGHT CLAIM

WATER*RIGHT*NUMBER*76H*-W-118380-00

IMPORTANT NOTICE

YOUR WATER RIGHT AS SHOWN ON THIS ABSTRACT MAY HAVE CHANGES FROM YOUR WATER RIGHT AS CLAIMED OR AMENDED. AN ASTERISK (*) HAS BEEN PLACED NEXT TO EACH ITEM CHANGED BY THE DEPARTMENT OF NATURAL RESOURCES AND CONSERVATION (DNRC) DURING THE EXAMINATION PROCESS. THESE CHANGES ARE AUTHORIZED BY THE MONTANA WATER COURT OR THE WATER RIGHT CLAIM EXAMINATION RULES AS ADOPTED BY THE MONTANA SUPREME COURT.

OBJECTIONS MAY BE FILED ACCORDING TO THE PROCEDURES OUTLINED IN THE DOCUMENT ENTITLED "NOTICE OF ENTRY OF TEMPORARY PRELIMINARY DECREE AND NOTICE OF AVAILABILITY." UNLESS OBJECTED TO OR CALLED IN ON MOTION OF THE MONTANA WATER COURT IN THIS DECREE OR IN THE PRELIMINARY DECREE, THE ELEMENTS OF THIS CLAIMED WATER RIGHT WILL APPEAR IN THE FINAL DECREE AS SHOWN ON THIS ABSTRACT. (SEE SECTION 85-2-233, MONTANA CODE ANNOTATED.)

OWNERS: ROTH STEPHEN
11100 SANTA MONICA BLVD
SUITE 1400
LOS ANGELES CA 90025

ROTH JEAN
11100 SANTA MONICA BLVD
SUITE 1400
LOS ANGELES CA 90025

PURPOSE (USE): STOCK

* SOURCE: UNNAMED TRIBUTARY OF CHAFFIN CREEK
SOURCE TYPE: SURFACE WATER

* PRIORITY DATE: JANUARY 01, 1890
TYPE OF HISTORICAL RIGHT: FILED

* FLOW RATE: NO FLOW RATE HAS BEEN DECREED BECAUSE THIS USE CONSISTS OF STOCK DRINKING DIRECTLY FROM THE SOURCE, OR FROM A DITCH SYSTEM.

* VOLUME: THIS WATER RIGHT INCLUDES THE AMOUNT OF WATER CONSUMPTIVELY USED FOR STOCK WATERING PURPOSES AT THE RATE OF 30 GALLONS PER DAY PER ANIMAL UNIT. ANIMAL UNITS SHALL BE BASED ON REASONABLE CARRYING CAPACITY AND HISTORICAL USE OF THE AREA SERVICED BY THIS WATER SOURCE.

PERIOD OF USE: JANUARY 01 TO DECEMBER 31

POINT OF DIVERSION AND MEANS OF DIVERSION:

	LOT	BLK	QTR SEC	SEC	TWP	RGE	COUNTY	MEANS
01			SENENE	02	02N	21W	RAVALLI	DIRECT FROM SOURCE

* PLACE OF USE FOR STOCK:

ACRES	LOT	BLK	QTR SEC	SEC	TWP	RGE	COUNTY
001			SENENE	02	02N	21W	RAVALLI

REMARKS:

TEMPORARY PRELIMINARY DECREE
SOUTH END SUBBASIN - BITTERROOT RIVER
BASIN 76H
ABSTRACT OF WATER RIGHT CLAIM

WATER*RIGHT*NUMBER*76H*-W-118380-00*(CONTINUED)

REMARKS CONTINUED:

NOTICE OF WATER RIGHT TRANSFER RECEIVED 06/08/88.

****
* THE DNRC EXAMINATION OF THIS CLAIM FOUND NO SIGNIFICANT FACTS, *
* DATA, OR ISSUES TO REPORT TO THE WATER COURT. *
****

A BETTER UNDERSTANDING OF YOUR CLAIMED WATER RIGHT CAN BE OBTAINED BY COMPARING YOUR RIGHT WITH OTHER CLAIMS IN THE BASIN. FOR EXAMPLE, COMPARE PRIORITY DATES, FLOW RATES, VOLUMES, OR ACRES IRRIGATED. ALSO, YOUR WATER RIGHT MAY BE SUBJECT TO WATER RIGHTS IN ADJOINING BASINS OR SUBBASINS AS WELL AS BEING SUBJECT TO OTHER RIGHTS ON YOUR SOURCE OF SUPPLY. FINALLY, YOUR WATER RIGHT MAY BE SUBJECT TO INDIAN RESERVED AND FEDERAL RESERVED WATER RIGHTS.

COMPLETE DETAILS REGARDING THE DNRC EXAMINATION RESULTS AND RELATED MATERIALS CAN BE REVIEWED AT THE OFFICE LOCATIONS IDENTIFIED IN THE DOCUMENT ENTITLED "NOTICE OF ENTRY OF TEMPORARY PRELIMINARY DECREE AND NOTICE OF AVAILABILITY."

SEE GENERAL FINDINGS OF FACT AND CONCLUSIONS OF LAW FOR FURTHER EXPLANATION OF YOUR CLAIMED WATER RIGHT. THESE FINDINGS CAN BE FOUND AS INDICATED IN THE DOCUMENT ENTITLED "NOTICE OF ENTRY OF TEMPORARY PRELIMINARY DECREE AND NOTICE OF AVAILABILITY." IF YOU NEED OBJECTION FORMS, OR HAVE QUESTIONS ABOUT WATER COURT PROCEDURES OR CHANGES TO YOUR RIGHT, YOU CAN CONTACT THE WATER COURT BY CALLING 1-800-624-3270 (WITHIN MONTANA ONLY) OR 1-406-586-4364, OR BY WRITING TO P.O. BOX 879, BOZEMAN MT 59771-0879.

TEMPORARY PRELIMINARY DECREE
SOUTH END SUBBASIN - BITTERROOT RIVER
BASIN 76H
ABSTRACT OF WATER RIGHT CLAIM

WATER*RIGHT*NUMBER*76H*-W-118381-00

IMPORTANT NOTICE

YOUR WATER RIGHT AS SHOWN ON THIS ABSTRACT MAY HAVE CHANGES FROM YOUR WATER RIGHT AS CLAIMED OR AMENDED. AN ASTERISK (*) HAS BEEN PLACED NEXT TO EACH ITEM CHANGED BY THE DEPARTMENT OF NATURAL RESOURCES AND CONSERVATION (DNRC) DURING THE EXAMINATION PROCESS. THESE CHANGES ARE AUTHORIZED BY THE MONTANA WATER COURT OR THE WATER RIGHT CLAIM EXAMINATION RULES AS ADOPTED BY THE MONTANA SUPREME COURT.

OBJECTIONS MAY BE FILED ACCORDING TO THE PROCEDURES OUTLINED IN THE DOCUMENT ENTITLED "NOTICE OF ENTRY OF TEMPORARY PRELIMINARY DECREE AND NOTICE OF AVAILABILITY." UNLESS OBJECTED TO OR CALLED IN ON MOTION OF THE MONTANA WATER COURT IN THIS DECREE OR IN THE PRELIMINARY DECREE, THE ELEMENTS OF THIS CLAIMED WATER RIGHT WILL APPEAR IN THE FINAL DECREE AS SHOWN ON THIS ABSTRACT. (SEE SECTION 85-2-233, MONTANA CODE ANNOTATED.)

OWNERS: ROTH STEPHEN
11100 SANTA MONICA BLVD
SUITE 1400
LOS ANGELES CA 90025

ROTH JEAN
11100 SANTA MONICA BLVD
SUITE 1400
LOS ANGELES CA 90025

PURPOSE (USE): STOCK

SOURCE: CHAFFIN CREEK
SOURCE TYPE: SURFACE WATER

PRIORITY DATE: JUNE 01, 1894
TYPE OF HISTORICAL RIGHT: DECREED

* FLOW RATE: NO FLOW RATE HAS BEEN DECREED BECAUSE THIS USE CONSISTS OF STOCK DRINKING DIRECTLY FROM THE SOURCE, OR FROM A DITCH SYSTEM.

* VOLUME: THIS WATER RIGHT INCLUDES THE AMOUNT OF WATER CONSUMPTIVELY USED FOR STOCK WATERING PURPOSES AT THE RATE OF 30 GALLONS PER DAY PER ANIMAL UNIT. ANIMAL UNITS SHALL BE BASED ON REASONABLE CARRYING CAPACITY AND HISTORICAL USE OF THE AREA SERVICED BY THIS WATER SOURCE.

PERIOD OF USE: JANUARY 01 TO DECEMBER 31

* POINT OF DIVERSION AND MEANS OF DIVERSION:

	LOT	BLK	QTR SEC	SEC	TWP	RGE	COUNTY	MEANS
01			SWNESE	04	02N	21W	RAVALLI	HEADGATE
02			SENWSW	03	02N	21W	RAVALLI	HEADGATE
03			SWNESE	03	02N	21W	RAVALLI	HEADGATE

DITCH NAME FOR DIVERSION NO. 01 IS:
LONG DITCH

TEMPORARY PRELIMINARY DECREE
SOUTH END SUBBASIN - BITTERROOT RIVER
BASIN 76H
ABSTRACT OF WATER RIGHT CLAIM

WATER*RIGHT*NUMBER*76H*-W-118381-00* (CONTINUED)

POINT OF DIVERSION CONTINUED:

DITCH NAME FOR DIVERSION NO. 02 IS:
LONG-CONNER A DITCH

DITCH NAME FOR DIVERSION NO. 03 IS:
LONG-CONNER B DITCH

PLACE OF USE FOR STOCK:

	ACRES	LOT	BLK	QTR SEC	SEC	TWP	RGE	COUNTY
001				SE	34	03N	21W	RAVALLI
002				SW	35	03N	21W	RAVALLI
003				SE	35	03N	21W	RAVALLI
004				N2NE	02	02N	21W	RAVALLI
005				N2NW	02	02N	21W	RAVALLI
006				NWSWNW	02	02N	21W	RAVALLI
007				NE	03	02N	21W	RAVALLI

REMARKS:

THE WATER RIGHTS LISTED FOLLOWING THIS STATEMENT ARE MULTIPLE USES OF THE SAME RIGHT. THE USE OF THIS RIGHT FOR SEVERAL PURPOSES DOES NOT INCREASE THE EXTENT OF THE WATER RIGHT. RATHER IT DECREES THE RIGHT TO ALTERNATE AND EXCHANGE THE USE (PURPOSE) OF THE WATER IN ACCORD WITH HISTORICAL PRACTICES. W118372-00, W118381-00.

NOTICE OF WATER RIGHT TRANSFER RECEIVED 06/08/88.

****
* THE FOLLOWING ISSUES WERE IDENTIFIED BY THE DNRC DURING ITS *
* EXAMINATION OF THIS WATER RIGHT CLAIM. THESE ISSUES MAY REMAIN *
* UNRESOLVED IF NO OBJECTIONS ARE FILED. *
*
*
*
* THE PRIORITY DATE IS IN QUESTION. THE PLACE OF USE *
* DESCRIBED IN CASE NO. 2430, RAVALLI COUNTY, IS *
* INCONSISTENT WITH THE CLAIMED PLACE OF USE. *
*
*
****

A BETTER UNDERSTANDING OF YOUR CLAIMED WATER RIGHT CAN BE OBTAINED BY COMPARING YOUR RIGHT WITH OTHER CLAIMS IN THE BASIN. FOR EXAMPLE, COMPARE PRIORITY DATES, FLOW RATES, VOLUMES, OR ACRES IRRIGATED. ALSO, YOUR WATER RIGHT MAY BE SUBJECT TO WATER RIGHTS IN ADJOINING BASINS OR SUBBASINS AS WELL AS BEING SUBJECT TO OTHER RIGHTS ON YOUR SOURCE OF SUPPLY. FINALLY, YOUR WATER RIGHT MAY BE SUBJECT TO INDIAN RESERVED AND FEDERAL RESERVED WATER RIGHTS.

COMPLETE DETAILS REGARDING THE DNRC EXAMINATION RESULTS AND RELATED MATERIALS CAN BE REVIEWED AT THE OFFICE LOCATIONS IDENTIFIED IN THE DOCUMENT ENTITLED "NOTICE OF ENTRY OF TEMPORARY PRELIMINARY DECREE AND NOTICE OF AVAILABILITY."

TEMPORARY PRELIMINARY DECREE
SOUTH END SUBBASIN - BITTERROOT RIVER
BASIN 76H
ABSTRACT OF WATER RIGHT CLAIM

WATER*RIGHT*NUMBER*76H*-W-118381-00*(CONTINUED)

SEE GENERAL FINDINGS OF FACT AND CONCLUSIONS OF LAW FOR FURTHER EXPLANATION OF YOUR CLAIMED WATER RIGHT. THESE FINDINGS CAN BE FOUND AS INDICATED IN THE DOCUMENT ENTITLED "NOTICE OF ENTRY OF TEMPORARY PRELIMINARY DECREE AND NOTICE OF AVAILABILITY." IF YOU NEED OBJECTION FORMS, OR HAVE QUESTIONS ABOUT WATER COURT PROCEDURES OR CHANGES TO YOUR RIGHT, YOU CAN CONTACT THE WATER COURT BY CALLING 1-800-624-3270 (WITHIN MONTANA ONLY) OR 1-406-586-4364, OR BY WRITING TO P.O. BOX 879, BOZEMAN MT 59771-0879.

04/11/94
PAGE 2,064

TEMPORARY PRELIMINARY DECREE
SOUTH END SUBBASIN - BITTERROOT RIVER
BASIN 76H
ABSTRACT OF WATER RIGHT CLAIM

WATER*RIGHT*NUMBER*76H*-W-118382-00

IMPORTANT NOTICE

YOUR WATER RIGHT AS SHOWN ON THIS ABSTRACT MAY HAVE CHANGES FROM YOUR WATER RIGHT AS CLAIMED OR AMENDED. AN ASTERISK (*) HAS BEEN PLACED NEXT TO EACH ITEM CHANGED BY THE DEPARTMENT OF NATURAL RESOURCES AND CONSERVATION (DNRC) DURING THE EXAMINATION PROCESS. THESE CHANGES ARE AUTHORIZED BY THE MONTANA WATER COURT OR THE WATER RIGHT CLAIM EXAMINATION RULES AS ADOPTED BY THE MONTANA SUPREME COURT.

OBJECTIONS MAY BE FILED ACCORDING TO THE PROCEDURES OUTLINED IN THE DOCUMENT ENTITLED "NOTICE OF ENTRY OF TEMPORARY PRELIMINARY DECREE AND NOTICE OF AVAILABILITY." UNLESS OBJECTED TO OR CALLED IN ON MOTION OF THE MONTANA WATER COURT IN THIS DECREE OR IN THE PRELIMINARY DECREE, THE ELEMENTS OF THIS CLAIMED WATER RIGHT WILL APPEAR IN THE FINAL DECREE AS SHOWN ON THIS ABSTRACT. (SEE SECTION 85-2-233, MONTANA CODE ANNOTATED.)

OWNERS: ROTH STEPHEN
11100 SANTA MONICA BLVD
SUITE 1400
LOS ANGELES CA 90025

ROTH JEAN
11100 SANTA MONICA BLVD
SUITE 1400
LOS ANGELES CA 90025

PURPOSE (USE): STOCK

SOURCE: CHAFFIN CREEK
SOURCE TYPE: SURFACE WATER

PRIORITY DATE: APRIL 01, 1894
TYPE OF HISTORICAL RIGHT: DECREED

* FLOW RATE: NO FLOW RATE HAS BEEN DECREED BECAUSE THIS USE CONSISTS OF STOCK DRINKING DIRECTLY FROM THE SOURCE, OR FROM A DITCH SYSTEM.

* VOLUME: THIS WATER RIGHT INCLUDES THE AMOUNT OF WATER CONSUMPTIVELY USED FOR STOCK WATERING PURPOSES AT THE RATE OF 30 GALLONS PER DAY PER ANIMAL UNIT. ANIMAL UNITS SHALL BE BASED ON REASONABLE CARRYING CAPACITY AND HISTORICAL USE OF THE AREA SERVICED BY THIS WATER SOURCE.

PERIOD OF USE: JANUARY 01 TO DECEMBER 31

* POINT OF DIVERSION AND MEANS OF DIVERSION:

	LOT	BLK	QTR SEC	SEC	TWP	RGE	COUNTY	MEANS
01			SWNESE	04	02N	21W	RAVALLI	HEADGATE
02			SENWSW	03	02N	21W	RAVALLI	HEADGATE
03			SWNESE	03	02N	21W	RAVALLI	HEADGATE

DITCH NAME FOR DIVERSION NO. 01 IS:
LONG DITCH

TEMPORARY PRELIMINARY DECREE
SOUTH END SUBBASIN - BITTERROOT RIVER
BASIN 76H
ABSTRACT OF WATER RIGHT CLAIM

WATER RIGHT NUMBER 76H -W-118382-00 (CONTINUED)

POINT OF DIVERSION CONTINUED:

DITCH NAME FOR DIVERSION NO. 02 IS:
LONG-CONNER A DITCH

DITCH NAME FOR DIVERSION NO. 03 IS:
LONG-CONNER B DITCH

PLACE OF USE FOR STOCK:

	ACRES	LOT	BLK	QTR SEC	SEC	TWP	RGE	COUNTY
001				SE	34	03N	21W	RAVALLI
002				SW	35	03N	21W	RAVALLI
003				SE	35	03N	21W	RAVALLI
004				N2NE	02	02N	21W	RAVALLI
005				N2NW	02	02N	21W	RAVALLI
006				NWSWNW	02	02N	21W	RAVALLI
007				NE	03	02N	21W	RAVALLI

REMARKS:

THE WATER RIGHTS LISTED FOLLOWING THIS STATEMENT ARE MULTIPLE USES OF THE SAME RIGHT. THE USE OF THIS RIGHT FOR SEVERAL PURPOSES DOES NOT INCREASE THE EXTENT OF THE WATER RIGHT. RATHER IT DECREES THE RIGHT TO ALTERNATE AND EXCHANGE THE USE (PURPOSE) OF THE WATER IN ACCORD WITH HISTORICAL PRACTICES. W118373-00, W118382-00.

NOTICE OF WATER RIGHT TRANSFER RECEIVED 06/08/88.

****
* THE FOLLOWING ISSUES WERE IDENTIFIED BY THE DNRC DURING ITS EXAMINATION OF THIS WATER RIGHT CLAIM. THESE ISSUES MAY REMAIN UNRESOLVED IF NO OBJECTIONS ARE FILED.
*
* THE PRIORITY DATE IS IN QUESTION. THE PLACE OF USE DESCRIBED IN CASE NO. 2430, RAVALLI COUNTY, IS INCONSISTENT WITH THE CLAIMED PLACE OF USE.
****

A BETTER UNDERSTANDING OF YOUR CLAIMED WATER RIGHT CAN BE OBTAINED BY COMPARING YOUR RIGHT WITH OTHER CLAIMS IN THE BASIN. FOR EXAMPLE, COMPARE PRIORITY DATES, FLOW RATES, VOLUMES, OR ACRES IRRIGATED. ALSO, YOUR WATER RIGHT MAY BE SUBJECT TO WATER RIGHTS IN ADJOINING BASINS OR SUBBASINS AS WELL AS BEING SUBJECT TO OTHER RIGHTS ON YOUR SOURCE OF SUPPLY. FINALLY, YOUR WATER RIGHT MAY BE SUBJECT TO INDIAN RESERVED AND FEDERAL RESERVED WATER RIGHTS.

COMPLETE DETAILS REGARDING THE DNRC EXAMINATION RESULTS AND RELATED MATERIALS CAN BE REVIEWED AT THE OFFICE LOCATIONS IDENTIFIED IN THE DOCUMENT ENTITLED "NOTICE OF ENTRY OF TEMPORARY PRELIMINARY DECREE AND NOTICE OF AVAILABILITY."

TEMPORARY PRELIMINARY DECREE
SOUTH END SUBBASIN - BITTERROOT RIVER
BASIN 76H
ABSTRACT OF WATER RIGHT CLAIM

WATER*RIGHT*NUMBER*76H*-W-118382-00*(CONTINUED)

SEE GENERAL FINDINGS OF FACT AND CONCLUSIONS OF LAW FOR FURTHER EXPLANATION OF YOUR CLAIMED WATER RIGHT. THESE FINDINGS CAN BE FOUND AS INDICATED IN THE DOCUMENT ENTITLED "NOTICE OF ENTRY OF TEMPORARY PRELIMINARY DECREE AND NOTICE OF AVAILABILITY." IF YOU NEED OBJECTION FORMS, OR HAVE QUESTIONS ABOUT WATER COURT PROCEDURES OR CHANGES TO YOUR RIGHT, YOU CAN CONTACT THE WATER COURT BY CALLING 1-800-624-3270 (WITHIN MONTANA ONLY) OR 1-406-586-4364, OR BY WRITING TO P.O. BOX 879, BOZEMAN MT 59771-0879.

TEMPORARY PRELIMINARY DECREE
SOUTH END SUBBASIN - BITTERROOT RIVER
BASIN 76H
ABSTRACT OF WATER RIGHT CLAIM

WATER RIGHT NUMBER 76H -W-118383-00

IMPORTANT NOTICE

YOUR WATER RIGHT AS SHOWN ON THIS ABSTRACT MAY HAVE CHANGES FROM YOUR WATER RIGHT AS CLAIMED OR AMENDED. AN ASTERISK (*) HAS BEEN PLACED NEXT TO EACH ITEM CHANGED BY THE DEPARTMENT OF NATURAL RESOURCES AND CONSERVATION (DNRC) DURING THE EXAMINATION PROCESS. THESE CHANGES ARE AUTHORIZED BY THE MONTANA WATER COURT OR THE WATER RIGHT CLAIM EXAMINATION RULES AS ADOPTED BY THE MONTANA SUPREME COURT.

OBJECTIONS MAY BE FILED ACCORDING TO THE PROCEDURES OUTLINED IN THE DOCUMENT ENTITLED "NOTICE OF ENTRY OF TEMPORARY PRELIMINARY DECREE AND NOTICE OF AVAILABILITY." UNLESS OBJECTED TO OR CALLED IN ON MOTION OF THE MONTANA WATER COURT IN THIS DECREE OR IN THE PRELIMINARY DECREE, THE ELEMENTS OF THIS CLAIMED WATER RIGHT WILL APPEAR IN THE FINAL DECREE AS SHOWN ON THIS ABSTRACT. (SEE SECTION 85-2-233, MONTANA CODE ANNOTATED.)

OWNERS: ROTH STEPHEN
11100 SANTA MONICA BLVD
SUITE 1400
LOS ANGELES CA 90025

ROTH JEAN
11100 SANTA MONICA BLVD
SUITE 1400
LOS ANGELES CA 90025

PURPOSE (USE): STOCK

SOURCE: CHAFFIN CREEK
SOURCE TYPE: SURFACE WATER

PRIORITY DATE: APRIL 01, 1890
TYPE OF HISTORICAL RIGHT: DECREED

* FLOW RATE: NO FLOW RATE HAS BEEN DECREED BECAUSE THIS USE CONSISTS OF STOCK DRINKING DIRECTLY FROM THE SOURCE, OR FROM A DITCH SYSTEM.

* VOLUME: THIS WATER RIGHT INCLUDES THE AMOUNT OF WATER CONSUMPTIVELY USED FOR STOCK WATERING PURPOSES AT THE RATE OF 30 GALLONS PER DAY PER ANIMAL UNIT. ANIMAL UNITS SHALL BE BASED ON REASONABLE CARRYING CAPACITY AND HISTORICAL USE OF THE AREA SERVICED BY THIS WATER SOURCE.

PERIOD OF USE: JANUARY 01 TO DECEMBER 31

* POINT OF DIVERSION AND MEANS OF DIVERSION:

	LOT	BLK	QTR SEC	SEC	TWP	RGE	COUNTY	MEANS
01			SWNESE	04	02N	21W	RAVALLI	HEADGATE
02			SENWSW	03	02N	21W	RAVALLI	HEADGATE
03			SWNESE	03	02N	21W	RAVALLI	HEADGATE

DITCH NAME FOR DIVERSION NO. 01 IS:
LONG DITCH

TEMPORARY PRELIMINARY DECREE
SOUTH END SUBBASIN - BITTERROOT RIVER
BASIN 76H
ABSTRACT OF WATER RIGHT CLAIM

WATER RIGHT NUMBER 76H-W-118383-00 (CONTINUED)

POINT OF DIVERSION CONTINUED:

DITCH NAME FOR DIVERSION NO. 02 IS:
LONG-CONNER A DITCH

DITCH NAME FOR DIVERSION NO. 03 IS:
LONG-CONNER B DITCH

PLACE OF USE FOR STOCK:

	ACRES	LOT	BLK	QTR SEC	SEC	TWP	RGE	COUNTY
001				SE	34	03N	21W	RAVALLI
002				SW	35	03N	21W	RAVALLI
003				SE	35	03N	21W	RAVALLI
004				N2NE	02	02N	21W	RAVALLI
005				N2NW	02	02N	21W	RAVALLI
006				NWSWNW	02	02N	21W	RAVALLI
007				NE	03	02N	21W	RAVALLI

REMARKS:

THE WATER RIGHTS LISTED FOLLOWING THIS STATEMENT ARE MULTIPLE USES OF THE SAME RIGHT. THE USE OF THIS RIGHT FOR SEVERAL PURPOSES DOES NOT INCREASE THE EXTENT OF THE WATER RIGHT. RATHER IT DECREES THE RIGHT TO ALTERNATE AND EXCHANGE THE USE (PURPOSE) OF THE WATER IN ACCORD WITH HISTORICAL PRACTICES. W118374-00, W118383-00.

NOTICE OF WATER RIGHT TRANSFER RECEIVED 06/08/88.

****
* THE FOLLOWING ISSUES WERE IDENTIFIED BY THE DNRC DURING ITS EXAMINATION OF THIS WATER RIGHT CLAIM. THESE ISSUES MAY REMAIN UNRESOLVED IF NO OBJECTIONS ARE FILED.
*
* THE PRIORITY DATE IS IN QUESTION. THE PLACE OF USE DESCRIBED IN CASE NO. 2430, RAVALLI COUNTY, IS INCONSISTENT WITH THE CLAIMED PLACE OF USE.
****

A BETTER UNDERSTANDING OF YOUR CLAIMED WATER RIGHT CAN BE OBTAINED BY COMPARING YOUR RIGHT WITH OTHER CLAIMS IN THE BASIN. FOR EXAMPLE, COMPARE PRIORITY DATES, FLOW RATES, VOLUMES, OR ACRES IRRIGATED. ALSO, YOUR WATER RIGHT MAY BE SUBJECT TO WATER RIGHTS IN ADJOINING BASINS OR SUBBASINS AS WELL AS BEING SUBJECT TO OTHER RIGHTS ON YOUR SOURCE OF SUPPLY. FINALLY, YOUR WATER RIGHT MAY BE SUBJECT TO INDIAN RESERVED AND FEDERAL RESERVED WATER RIGHTS.

COMPLETE DETAILS REGARDING THE DNRC EXAMINATION RESULTS AND RELATED MATERIALS CAN BE REVIEWED AT THE OFFICE LOCATIONS IDENTIFIED IN THE DOCUMENT ENTITLED "NOTICE OF ENTRY OF TEMPORARY PRELIMINARY DECREE AND NOTICE OF AVAILABILITY."

TEMPORARY PRELIMINARY DECREE
SOUTH END SUBBASIN - BITTERROOT RIVER
BASIN 76H
ABSTRACT OF WATER RIGHT CLAIM

WATER*RIGHT*NUMBER*76H*-W-118383-00*(CONTINUED)

SEE GENERAL FINDINGS OF FACT AND CONCLUSIONS OF LAW FOR FURTHER EXPLANATION OF YOUR CLAIMED WATER RIGHT. THESE FINDINGS CAN BE FOUND AS INDICATED IN THE DOCUMENT ENTITLED "NOTICE OF ENTRY OF TEMPORARY PRELIMINARY DECREE AND NOTICE OF AVAILABILITY." IF YOU NEED OBJECTION FORMS, OR HAVE QUESTIONS ABOUT WATER COURT PROCEDURES OR CHANGES TO YOUR RIGHT, YOU CAN CONTACT THE WATER COURT BY CALLING 1-800-624-3270 (WITHIN MONTANA ONLY) OR 1-406-586-4364, OR BY WRITING TO P.O. BOX 879, BOZEMAN MT 59771-0879.

TEMPORARY PRELIMINARY DECREE
SOUTH END SUBBASIN - BITTERROOT RIVER
BASIN 76H
ABSTRACT OF WATER RIGHT CLAIM

WATER*RIGHT*NUMBER*76H*-W-118384-00

IMPORTANT NOTICE

YOUR WATER RIGHT AS SHOWN ON THIS ABSTRACT MAY HAVE CHANGES FROM YOUR WATER RIGHT AS CLAIMED OR AMENDED. AN ASTERISK (*) HAS BEEN PLACED NEXT TO EACH ITEM CHANGED BY THE DEPARTMENT OF NATURAL RESOURCES AND CONSERVATION (DNRC) DURING THE EXAMINATION PROCESS. THESE CHANGES ARE AUTHORIZED BY THE MONTANA WATER COURT OR THE WATER RIGHT CLAIM EXAMINATION RULES AS ADOPTED BY THE MONTANA SUPREME COURT.

OBJECTIONS MAY BE FILED ACCORDING TO THE PROCEDURES OUTLINED IN THE DOCUMENT ENTITLED "NOTICE OF ENTRY OF TEMPORARY PRELIMINARY DECREE AND NOTICE OF AVAILABILITY." UNLESS OBJECTED TO OR CALLED IN ON MOTION OF THE MONTANA WATER COURT IN THIS DECREE OR IN THE PRELIMINARY DECREE, THE ELEMENTS OF THIS CLAIMED WATER RIGHT WILL APPEAR IN THE FINAL DECREE AS SHOWN ON THIS ABSTRACT. (SEE SECTION 85-2-233, MONTANA CODE ANNOTATED.)

OWNERS: ROTH STEPHEN
11100 SANTA MONICA BLVD
SUITE 1400
LOS ANGELES CA 90025

ROTH JEAN
11100 SANTA MONICA BLVD
SUITE 1400
LOS ANGELES CA 90025

PURPOSE (USE): STOCK

SOURCE: CHAFFIN CREEK
SOURCE TYPE: SURFACE WATER

PRIORITY DATE: JULY 20, 1886
TYPE OF HISTORICAL RIGHT: DECREED

* FLOW RATE: NO FLOW RATE HAS BEEN DECREED BECAUSE THIS USE CONSISTS OF STOCK DRINKING DIRECTLY FROM THE SOURCE, OR FROM A DITCH SYSTEM.

* VOLUME: THIS WATER RIGHT INCLUDES THE AMOUNT OF WATER CONSUMPTIVELY USED FOR STOCK WATERING PURPOSES AT THE RATE OF 30 GALLONS PER DAY PER ANIMAL UNIT. ANIMAL UNITS SHALL BE BASED ON REASONABLE CARRYING CAPACITY AND HISTORICAL USE OF THE AREA SERVICED BY THIS WATER SOURCE.

PERIOD OF USE: JANUARY 01 TO DECEMBER 31

* POINT OF DIVERSION AND MEANS OF DIVERSION:

	LOT	BLK	QTR	SEC	SEC	TWP	RGE	COUNTY	MEANS
01			SWNESE	04	02N	21W		RAVALLI	HEADGATE
02			SENWSW	03	02N	21W		RAVALLI	HEADGATE
03			SWNESE	03	02N	21W		RAVALLI	HEADGATE

DITCH NAME FOR DIVERSION NO. 01 IS:
LONG DITCH

TEMPORARY PRELIMINARY DECREE
SOUTH END SUBBASIN - BITTERROOT RIVER
BASIN 76H
ABSTRACT OF WATER RIGHT CLAIM

WATER*RIGHT*NUMBER*76H*-W-118384-00* (CONTINUED)

POINT OF DIVERSION CONTINUED:

DITCH NAME FOR DIVERSION NO. 02 IS:
LONG-CONNER A DITCH

DITCH NAME FOR DIVERSION NO. 03 IS:
LONG-CONNER B DITCH

PLACE OF USE FOR STOCK:

	ACRES	LOT	BLK	QTR SEC	SEC	TWP	RGE	COUNTY
001				SE	34	03N	21W	RAVALLI
002				SW	35	03N	21W	RAVALLI
003				SE	35	03N	21W	RAVALLI
004				N2NE	02	02N	21W	RAVALLI
005				N2NW	02	02N	21W	RAVALLI
006				NWSWNW	02	02N	21W	RAVALLI
007				NE	03	02N	21W	RAVALLI

REMARKS:

THE WATER RIGHTS LISTED FOLLOWING THIS STATEMENT ARE MULTIPLE USES OF THE SAME RIGHT. THE USE OF THIS RIGHT FOR SEVERAL PURPOSES DOES NOT INCREASE THE EXTENT OF THE WATER RIGHT. RATHER IT DECREES THE RIGHT TO ALTERNATE AND EXCHANGE THE USE (PURPOSE) OF THE WATER IN ACCORD WITH HISTORICAL PRACTICES. W118375-00, W118384-00.

NOTICE OF WATER RIGHT TRANSFER RECEIVED 06/08/88.

****
* THE FOLLOWING ISSUES WERE IDENTIFIED BY THE DNRC DURING ITS EXAMINATION OF THIS WATER RIGHT CLAIM. THESE ISSUES MAY REMAIN UNRESOLVED IF NO OBJECTIONS ARE FILED.
*
* THE PRIORITY DATE IS IN QUESTION. THE PLACE OF USE DESCRIBED IN CASE NO. 2430, RAVALLI COUNTY, IS INCONSISTENT WITH THE CLAIMED PLACE OF USE.
****

A BETTER UNDERSTANDING OF YOUR CLAIMED WATER RIGHT CAN BE OBTAINED BY COMPARING YOUR RIGHT WITH OTHER CLAIMS IN THE BASIN. FOR EXAMPLE, COMPARE PRIORITY DATES, FLOW RATES, VOLUMES, OR ACRES IRRIGATED. ALSO, YOUR WATER RIGHT MAY BE SUBJECT TO WATER RIGHTS IN ADJOINING BASINS OR SUBBASINS AS WELL AS BEING SUBJECT TO OTHER RIGHTS ON YOUR SOURCE OF SUPPLY. FINALLY, YOUR WATER RIGHT MAY BE SUBJECT TO INDIAN RESERVED AND FEDERAL RESERVED WATER RIGHTS.

COMPLETE DETAILS REGARDING THE DNRC EXAMINATION RESULTS AND RELATED MATERIALS CAN BE REVIEWED AT THE OFFICE LOCATIONS IDENTIFIED IN THE DOCUMENT ENTITLED "NOTICE OF ENTRY OF TEMPORARY PRELIMINARY DECREE AND NOTICE OF AVAILABILITY."

TEMPORARY PRELIMINARY DECREE
SOUTH END SUBBASIN - BITTERROOT RIVER
BASIN 76H
ABSTRACT OF WATER RIGHT CLAIM

WATER*RIGHT*NUMBER*76H*-W-118384-00* (CONTINUED)

SEE GENERAL FINDINGS OF FACT AND CONCLUSIONS OF LAW FOR FURTHER EXPLANATION OF YOUR CLAIMED WATER RIGHT. THESE FINDINGS CAN BE FOUND AS INDICATED IN THE DOCUMENT ENTITLED "NOTICE OF ENTRY OF TEMPORARY PRELIMINARY DECREE AND NOTICE OF AVAILABILITY." IF YOU NEED OBJECTION FORMS, OR HAVE QUESTIONS ABOUT WATER COURT PROCEDURES OR CHANGES TO YOUR RIGHT, YOU CAN CONTACT THE WATER COURT BY CALLING 1-800-624-3270 (WITHIN MONTANA ONLY) OR 1-406-586-4364, OR BY WRITING TO P.O. BOX 879, BOZEMAN MT 59771-0879.

04/11/94
PAGE 2,073

TEMPORARY PRELIMINARY DECREE
SOUTH END SUBBASIN - BITTERROOT RIVER
BASIN 76H
ABSTRACT OF WATER RIGHT CLAIM

WATER*RIGHT*NUMBER*76H*-W-118385-00

IMPORTANT NOTICE

YOUR WATER RIGHT AS SHOWN ON THIS ABSTRACT MAY HAVE CHANGES FROM YOUR WATER RIGHT AS CLAIMED OR AMENDED. AN ASTERISK (*) HAS BEEN PLACED NEXT TO EACH ITEM CHANGED BY THE DEPARTMENT OF NATURAL RESOURCES AND CONSERVATION (DNRC) DURING THE EXAMINATION PROCESS. THESE CHANGES ARE AUTHORIZED BY THE MONTANA WATER COURT OR THE WATER RIGHT CLAIM EXAMINATION RULES AS ADOPTED BY THE MONTANA SUPREME COURT.

OBJECTIONS MAY BE FILED ACCORDING TO THE PROCEDURES OUTLINED IN THE DOCUMENT ENTITLED "NOTICE OF ENTRY OF TEMPORARY PRELIMINARY DECREE AND NOTICE OF AVAILABILITY." UNLESS OBJECTED TO OR CALLED IN ON MOTION OF THE MONTANA WATER COURT IN THIS DECREE OR IN THE PRELIMINARY DECREE, THE ELEMENTS OF THIS CLAIMED WATER RIGHT WILL APPEAR IN THE FINAL DECREE AS SHOWN ON THIS ABSTRACT. (SEE SECTION 85-2-233, MONTANA CODE ANNOTATED.)

OWNERS: ROTH STEPHEN
11100 SANTA MONICA BLVD
SUITE 1400
LOS ANGELES CA 90025

ROTH JEAN
11100 SANTA MONICA BLVD
SUITE 1400
LOS ANGELES CA 90025

PURPOSE (USE): STOCK

SOURCE: CHAFFIN CREEK
SOURCE TYPE: SURFACE WATER

* PRIORITY DATE: AUGUST 31, 1883
TYPE OF HISTORICAL RIGHT: DECREED

* FLOW RATE: NO FLOW RATE HAS BEEN DECREED BECAUSE THIS USE CONSISTS OF STOCK DRINKING DIRECTLY FROM THE SOURCE, OR FROM A DITCH SYSTEM.

* VOLUME: THIS WATER RIGHT INCLUDES THE AMOUNT OF WATER CONSUMPTIVELY USED FOR STOCK WATERING PURPOSES AT THE RATE OF 30 GALLONS PER DAY PER ANIMAL UNIT. ANIMAL UNITS SHALL BE BASED ON REASONABLE CARRYING CAPACITY AND HISTORICAL USE OF THE AREA SERVICED BY THIS WATER SOURCE.

PERIOD OF USE: JANUARY 01 TO DECEMBER 31

* POINT OF DIVERSION AND MEANS OF DIVERSION:

	LOT	BLK	QTR	SEC	SEC	TWP	RGE	COUNTY	MEANS
01			SWNESE	04	02N	21W		RAVALLI	HEADGATE
02			SENWSW	03	02N	21W		RAVALLI	HEADGATE
03			SWNESE	03	02N	21W		RAVALLI	HEADGATE

DITCH NAME FOR DIVERSION NO. 01 IS:
LONG DITCH

TEMPORARY PRELIMINARY DECREE
SOUTH END SUBBASIN - BITTERROOT RIVER
BASIN 76H
ABSTRACT OF WATER RIGHT CLAIM

WATER*RIGHT*NUMBER*76H*-W-118385-00*(CONTINUED)

POINT OF DIVERSION CONTINUED:

DITCH NAME FOR DIVERSION NO. 02 IS:
LONG-CONNER A DITCH

DITCH NAME FOR DIVERSION NO. 03 IS:
LONG-CONNER B DITCH

PLACE OF USE FOR STOCK:

	ACRES	LOT	BLK	QTR SEC	SEC	TWP	RGE	COUNTY
001				SE	34	03N	21W	RAVALLI
002				SW	35	03N	21W	RAVALLI
003				SE	35	03N	21W	RAVALLI
004				N2NE	02	02N	21W	RAVALLI
005				N2NW	02	02N	21W	RAVALLI
006				NWSWNW	02	02N	21W	RAVALLI
007				NE	03	02N	21W	RAVALLI

REMARKS:

THE WATER RIGHTS LISTED FOLLOWING THIS STATEMENT ARE MULTIPLE USES OF THE SAME RIGHT. THE USE OF THIS RIGHT FOR SEVERAL PURPOSES DOES NOT INCREASE THE EXTENT OF THE WATER RIGHT. RATHER IT DECREES THE RIGHT TO ALTERNATE AND EXCHANGE THE USE (PURPOSE) OF THE WATER IN ACCORD WITH HISTORICAL PRACTICES. W118376-00, W118385-00.

NOTICE OF WATER RIGHT TRANSFER RECEIVED 06/08/88.

****
* THE FOLLOWING ISSUES WERE IDENTIFIED BY THE DNRC DURING ITS EXAMINATION OF THIS WATER RIGHT CLAIM. THESE ISSUES MAY REMAIN UNRESOLVED IF NO OBJECTIONS ARE FILED.
*
* THE PRIORITY DATE IS IN QUESTION. THE PLACE OF USE DESCRIBED IN CASE NO. 2430, RAVALLI COUNTY, IS INCONSISTENT WITH THE CLAIMED PLACE OF USE.
****

A BETTER UNDERSTANDING OF YOUR CLAIMED WATER RIGHT CAN BE OBTAINED BY COMPARING YOUR RIGHT WITH OTHER CLAIMS IN THE BASIN. FOR EXAMPLE, COMPARE PRIORITY DATES, FLOW RATES, VOLUMES, OR ACRES IRRIGATED. ALSO, YOUR WATER RIGHT MAY BE SUBJECT TO WATER RIGHTS IN ADJOINING BASINS OR SUBBASINS AS WELL AS BEING SUBJECT TO OTHER RIGHTS ON YOUR SOURCE OF SUPPLY. FINALLY, YOUR WATER RIGHT MAY BE SUBJECT TO INDIAN RESERVED AND FEDERAL RESERVED WATER RIGHTS.

COMPLETE DETAILS REGARDING THE DNRC EXAMINATION RESULTS AND RELATED MATERIALS CAN BE REVIEWED AT THE OFFICE LOCATIONS IDENTIFIED IN THE DOCUMENT ENTITLED "NOTICE OF ENTRY OF TEMPORARY PRELIMINARY DECREE AND NOTICE OF AVAILABILITY."

TEMPORARY PRELIMINARY DECREE
SOUTH END SUBBASIN - BITTERROOT RIVER
BASIN 76H
ABSTRACT OF WATER RIGHT CLAIM

WATER*RIGHT*NUMBER*76H*-W-118385-00*(CONTINUED)

SEE GENERAL FINDINGS OF FACT AND CONCLUSIONS OF LAW FOR FURTHER EXPLANATION OF YOUR CLAIMED WATER RIGHT. THESE FINDINGS CAN BE FOUND AS INDICATED IN THE DOCUMENT ENTITLED "NOTICE OF ENTRY OF TEMPORARY PRELIMINARY DECREE AND NOTICE OF AVAILABILITY." IF YOU NEED OBJECTION FORMS, OR HAVE QUESTIONS ABOUT WATER COURT PROCEDURES OR CHANGES TO YOUR RIGHT, YOU CAN CONTACT THE WATER COURT BY CALLING 1-800-624-3270 (WITHIN MONTANA ONLY) OR 1-406-586-4364, OR BY WRITING TO P.O. BOX 879, BOZEMAN MT 59771-0879.

04/11/94
PAGE 2,076

TEMPORARY PRELIMINARY DECREE
SOUTH END SUBBASIN - BITTERROOT RIVER
BASIN 76H
ABSTRACT OF WATER RIGHT CLAIM

WATER*RIGHT*NUMBER*76H*-W-118386-00

IMPORTANT NOTICE

YOUR WATER RIGHT AS SHOWN ON THIS ABSTRACT MAY HAVE CHANGES FROM YOUR WATER RIGHT AS CLAIMED OR AMENDED. AN ASTERISK (*) HAS BEEN PLACED NEXT TO EACH ITEM CHANGED BY THE DEPARTMENT OF NATURAL RESOURCES AND CONSERVATION (DNRC) DURING THE EXAMINATION PROCESS. THESE CHANGES ARE AUTHORIZED BY THE MONTANA WATER COURT OR THE WATER RIGHT CLAIM EXAMINATION RULES AS ADOPTED BY THE MONTANA SUPREME COURT.

OBJECTIONS MAY BE FILED ACCORDING TO THE PROCEDURES OUTLINED IN THE DOCUMENT ENTITLED "NOTICE OF ENTRY OF TEMPORARY PRELIMINARY DECREE AND NOTICE OF AVAILABILITY." UNLESS OBJECTED TO OR CALLED IN ON MOTION OF THE MONTANA WATER COURT IN THIS DECREE OR IN THE PRELIMINARY DECREE, THE ELEMENTS OF THIS CLAIMED WATER RIGHT WILL APPEAR IN THE FINAL DECREE AS SHOWN ON THIS ABSTRACT. (SEE SECTION 85-2-233, MONTANA CODE ANNOTATED.)

OWNERS: BROWN RODGER F
PO BOX 2016
TRUCKEE CA 95734

PURPOSE (USE): IRRIGATION
TYPE OF IRRIGATION SYSTEM: SPRINKLER

* SOURCE: BITTERROOT RIVER, WEST FORK
SOURCE TYPE: SURFACE WATER

PRIORITY DATE: MAY 01, 1887
TYPE OF HISTORICAL RIGHT: DECREED

FLOW RATE: 2.38 CFS

* VOLUME: THE TOTAL VOLUME OF THIS WATER RIGHT SHALL NOT EXCEED THE AMOUNT PUT TO HISTORICAL AND BENEFICIAL USE.

CLIMATIC AREA: 3

MAXIMUM ACRES: 6.30

PERIOD OF USE: JANUARY 01 TO DECEMBER 31

* POINT OF DIVERSION AND MEANS OF DIVERSION:

	LOT	BLK	QTR SEC	SEC	TWP	RGE	COUNTY	MEANS
01			NWSENE	24	02N	21W	RAVALLI	HEADGATE

DITCH NAME: DEE SHOOK-WILSON DITCH

* PLACE OF USE FOR IRRIGATION:

	ACRES	LOT	BLK	QTR SEC	SEC	TWP	RGE	COUNTY
001	6.30			E2NWNE	18	02N	20W	RAVALLI
TOTAL	6.30							

REMARKS:

TEMPORARY PRELIMINARY DECREE
SOUTH END SUBBASIN - BITTERROOT RIVER
BASIN 76H
ABSTRACT OF WATER RIGHT CLAIM

WATER*RIGHT*NUMBER*76H*-W-118386-00*(CONTINUED)

REMARKS CONTINUED:

NOTICE OF WATER RIGHT TRANSFER RECEIVED 11/30/88.

****
* THE FOLLOWING ISSUES WERE IDENTIFIED BY THE DNRC DURING ITS *
* EXAMINATION OF THIS WATER RIGHT CLAIM. THESE ISSUES MAY REMAIN *
* UNRESOLVED IF NO OBJECTIONS ARE FILED. *
*
* THE CONVEYANCE DITCH CAN NO LONGER CONVEY WATER FROM *
* THE SOURCE TO THE PLACE OF USE. SEE CLAIM FILE FOR *
* FURTHER INFORMATION. *
*
* THE WATER RIGHTS LISTED FOLLOWING THIS STATEMENT ARE *
* FILED ON THE SAME FORMERLY DECREED WATER RIGHT. THE *
* SUM OF THE CLAIMED FLOW RATES EXCEEDS THE 95 MINER'S *
* INCHES DECREED IN CASE NO. 1287, RAVALLI COUNTY. *
* W045408-00, W118386-00, W147916-00, W150138-00. *
*
* THE CLAIMED FLOW RATE EXCEEDS THE 17 GPM PER ACRE *
* GUIDELINE AND CANNOT BE CONFIRMED DUE TO LACK OF DATA. *
* THE FLOW RATE EQUALS 169.54 GPM PER ACRE. *
*
* THE CLAIMED PERIOD OF USE EXCEEDS THE USUAL GROWING *
* SEASON FOR THIS CLIMATIC AREA WHICH IS APRIL 15 TO *
* OCTOBER 15. *
*
*
****

A BETTER UNDERSTANDING OF YOUR CLAIMED WATER RIGHT CAN BE OBTAINED BY COMPARING YOUR RIGHT WITH OTHER CLAIMS IN THE BASIN. FOR EXAMPLE, COMPARE PRIORITY DATES, FLOW RATES, VOLUMES, OR ACRES IRRIGATED. ALSO, YOUR WATER RIGHT MAY BE SUBJECT TO WATER RIGHTS IN ADJOINING BASINS OR SUBBASINS AS WELL AS BEING SUBJECT TO OTHER RIGHTS ON YOUR SOURCE OF SUPPLY. FINALLY, YOUR WATER RIGHT MAY BE SUBJECT TO INDIAN RESERVED AND FEDERAL RESERVED WATER RIGHTS.

COMPLETE DETAILS REGARDING THE DNRC EXAMINATION RESULTS AND RELATED MATERIALS CAN BE REVIEWED AT THE OFFICE LOCATIONS IDENTIFIED IN THE DOCUMENT ENTITLED "NOTICE OF ENTRY OF TEMPORARY PRELIMINARY DECREE AND NOTICE OF AVAILABILITY."

SEE GENERAL FINDINGS OF FACT AND CONCLUSIONS OF LAW FOR FURTHER EXPLANATION OF YOUR CLAIMED WATER RIGHT. THESE FINDINGS CAN BE FOUND AS INDICATED IN THE DOCUMENT ENTITLED "NOTICE OF ENTRY OF TEMPORARY PRELIMINARY DECREE AND NOTICE OF AVAILABILITY." IF YOU NEED OBJECTION FORMS, OR HAVE QUESTIONS ABOUT WATER COURT PROCEDURES OR CHANGES TO YOUR RIGHT, YOU CAN CONTACT THE WATER COURT BY CALLING 1-800-624-3270 (WITHIN MONTANA ONLY) OR 1-406-586-4364, OR BY WRITING TO P.O. BOX 879, BOZEMAN MT 59771-0879.

TEMPORARY PRELIMINARY DECREE
SOUTH END SUBBASIN - BITTERROOT RIVER
BASIN 76H
ABSTRACT OF WATER RIGHT CLAIM

WATER*RIGHT*NUMBER*76H*-W-119795-00

IMPORTANT NOTICE

YOUR WATER RIGHT AS SHOWN ON THIS ABSTRACT MAY HAVE CHANGES FROM YOUR WATER RIGHT AS CLAIMED OR AMENDED. AN ASTERISK (*) HAS BEEN PLACED NEXT TO EACH ITEM CHANGED BY THE DEPARTMENT OF NATURAL RESOURCES AND CONSERVATION (DNRC) DURING THE EXAMINATION PROCESS. THESE CHANGES ARE AUTHORIZED BY THE MONTANA WATER COURT OR THE WATER RIGHT CLAIM EXAMINATION RULES AS ADOPTED BY THE MONTANA SUPREME COURT.

OBJECTIONS MAY BE FILED ACCORDING TO THE PROCEDURES OUTLINED IN THE DOCUMENT ENTITLED "NOTICE OF ENTRY OF TEMPORARY PRELIMINARY DECREE AND NOTICE OF AVAILABILITY." UNLESS OBJECTED TO OR CALLED IN ON MOTION OF THE MONTANA WATER COURT IN THIS DECREE OR IN THE PRELIMINARY DECREE, THE ELEMENTS OF THIS CLAIMED WATER RIGHT WILL APPEAR IN THE FINAL DECREE AS SHOWN ON THIS ABSTRACT. (SEE SECTION 85-2-233, MONTANA CODE ANNOTATED.)

OWNERS: MONTANA, STATE OF DEPT OF NATURAL RESOURCES
1520 E 6TH AVE
HELENA MT 59620-2301

THIS IRRIGATION DISTRICT WATER RIGHT WAS ESTABLISHED PURSUANT TO 89-101 THROUGH 89-141 R.C.M. 1947.

PURPOSE (USE): IRRIGATION
TYPE OF IRRIGATION SYSTEM: SPRINKLER/FLOOD

SOURCE: BITTERROOT RIVER, WEST FORK
SOURCE TYPE: SURFACE WATER

PRIORITY DATE: SEPTEMBER 18, 1937
TYPE OF HISTORICAL RIGHT: FILED

* FLOW RATE: NO FLOW RATE HAS BEEN DECREED FOR THIS USE FROM THIS ONSTREAM RESERVOIR.

VOLUME: 202,300.00 AF

CLIMATIC AREA: 2

MAXIMUM ACRES: 53,120.00

PERIOD OF USE: APRIL 01 TO OCTOBER 31

POINT OF DIVERSION AND MEANS OF DIVERSION:

	LOT	BLK	QTR SEC	SEC	TWP	RGE	COUNTY	MEANS
01			SENESW	26	01S	22W	RAVALLI	DAM

THE WEST FORK OF THE BITTERROOT RIVER AND THE BITTERROOT RIVER ARE USED AS NATURAL CARRIERS TO CONVEY WATER RELEASED FROM PAINTED ROCKS LAKE TO SECONDARY POINTS OF DIVERSION.

THIS APPROPRIATION OF WATER TAKES WATER FROM THE BITTERROOT RIVER DRAINAGE (BASIN 76H) AND USES IT IN THE BITTERROOT RIVER DRAINAGE (BASIN 76H) AND THE

TEMPORARY PRELIMINARY DECREE
SOUTH END SUBBASIN - BITTERROOT RIVER
BASIN 76H
ABSTRACT OF WATER RIGHT CLAIM

WATER*RIGHT*NUMBER*76H*-W-119795-00* (CONTINUED)

POINT OF DIVERSION CONTINUED:

CLARK FORK RIVER DRAINAGE (BASIN 76M). ANY OBJECTION TO THIS RIGHT MAY BE FILED DURING THE OBJECTION PERIODS FOR EITHER THE POINT OF DIVERSION OR PLACE OF USE BASIN.

RESERVOIR:

	QTR	SEC	SEC	TWP	RGE	COUNTY
01 ONSTREAM	SENESW	26	01S	22W	RAVALLI	

RESERVOIR/LAKE NAME: PAINTED ROCKS LAKE
CAPACITY: 31706.0 AC-FI DAM HEIGHT: 143 FI SURFACE AREA: 655.00 ACRES

PLACE OF USE FOR IRRIGATION:

	ACRES	LOT	BLK	QTR	SEC	SEC	TWP	RGE	COUNTY
001	640.00					04	01N	21W	RAVALLI
002	160.00			NW		07	02N	20W	RAVALLI
003	160.00			SW		07	02N	20W	RAVALLI
004	160.00			NE		18	02N	20W	RAVALLI
005	160.00			NW		18	02N	20W	RAVALLI
006	160.00			SW		18	02N	20W	RAVALLI
007	160.00			SE		01	02N	21W	RAVALLI
008	160.00			NE		12	02N	21W	RAVALLI
009	160.00			SE		13	02N	21W	RAVALLI
010	160.00			NE		13	02N	21W	RAVALLI
011	160.00			NE		24	02N	21W	RAVALLI
012	160.00			NW		24	02N	21W	RAVALLI
013	640.00					02	03N	21W	RAVALLI
014	160.00			NW		11	03N	21W	RAVALLI
015	160.00			SW		11	03N	21W	RAVALLI
016	160.00			SE		23	03N	21W	RAVALLI
017	160.00			NE		25	03N	21W	RAVALLI
018	160.00			SE		25	03N	21W	RAVALLI
019	160.00			SW		25	03N	21W	RAVALLI
020	160.00			NE		26	03N	21W	RAVALLI
021	160.00			SE		26	03N	21W	RAVALLI
022	160.00			NE		36	03N	21W	RAVALLI
023	160.00			SE		36	03N	21W	RAVALLI
024	640.00					02	04N	21W	RAVALLI
025	160.00			NE		03	04N	21W	RAVALLI
026	160.00			NE		11	04N	21W	RAVALLI
027	160.00			NW		11	04N	21W	RAVALLI
028	160.00			NE		14	04N	21W	RAVALLI
029	160.00			NW		14	04N	21W	RAVALLI
030	160.00			SE		26	04N	21W	RAVALLI
031	160.00			SW		26	04N	21W	RAVALLI
032	160.00			SE		27	04N	21W	RAVALLI
033	160.00			NE		34	04N	21W	RAVALLI
034	160.00			SE		34	04N	21W	RAVALLI
035	160.00			NE		35	04N	21W	RAVALLI
036	160.00			NW		35	04N	21W	RAVALLI
037	160.00			SW		35	04N	21W	RAVALLI
038	640.00					05	05N	20W	RAVALLI
039	640.00					06	05N	20W	RAVALLI
040	640.00					07	05N	20W	RAVALLI
041	160.00			NE		08	05N	20W	RAVALLI
042	160.00			NW		08	05N	20W	RAVALLI
043	160.00			SW		08	05N	20W	RAVALLI

TEMPORARY PRELIMINARY DECREE
SOUTH END SUBBASIN - BITTERROOT RIVER
BASIN 76H
ABSTRACT OF WATER RIGHT CLAIM

WATER*RIGHT*NUMBER*76H*-W-119795-00*(CONTINUED)

PLACE OF USE CONTINUED:

044	160.00	NE	18	05N	20W	RAVALLI
045	160.00	NW	18	05N	20W	RAVALLI
046	160.00	SW	18	05N	20W	RAVALLI
047	160.00	SE	01	05N	21W	RAVALLI
048	160.00	SE	01	05N	21W	RAVALLI
049	160.00	NE	12	05N	21W	RAVALLI
050	160.00	NW	12	05N	21W	RAVALLI
051	160.00	SW	12	05N	21W	RAVALLI
052	160.00	SE	13	05N	21W	RAVALLI
053	160.00	SE	13	05N	21W	RAVALLI
054	160.00	SE	24	05N	21W	RAVALLI
055	160.00	SW	24	05N	21W	RAVALLI
056	640.00		25	05N	21W	RAVALLI
057	160.00	NE	26	05N	21W	RAVALLI
058	160.00	SE	26	05N	21W	RAVALLI
059	160.00	SE	35	05N	21W	RAVALLI
060	160.00	SE	35	05N	21W	RAVALLI
061	160.00	NE	36	05N	21W	RAVALLI
062	160.00	NW	36	05N	21W	RAVALLI
063	160.00	SE	36	05N	21W	RAVALLI
064	640.00		03	06N	20W	RAVALLI
065	640.00		04	06N	20W	RAVALLI
066	640.00		05	06N	20W	RAVALLI
067	160.00	SE	06	06N	20W	RAVALLI
068	640.00		07	06N	20W	RAVALLI
069	640.00		08	06N	20W	RAVALLI
070	640.00		09	06N	20W	RAVALLI
071	160.00	NW	10	06N	20W	RAVALLI
072	640.00		16	06N	20W	RAVALLI
073	640.00		17	06N	20W	RAVALLI
074	640.00		18	06N	20W	RAVALLI
075	640.00		19	06N	20W	RAVALLI
076	640.00		20	06N	20W	RAVALLI
077	640.00		21	06N	20W	RAVALLI
078	160.00	NW	22	06N	20W	RAVALLI
079	160.00	SW	22	06N	20W	RAVALLI
080	640.00		29	06N	20W	RAVALLI
081	640.00		30	06N	20W	RAVALLI
082	640.00		31	06N	20W	RAVALLI
083	160.00	NE	32	06N	20W	RAVALLI
084	160.00	NW	32	06N	20W	RAVALLI
085	160.00	SW	32	06N	20W	RAVALLI
086	160.00	NE	01	06N	21W	RAVALLI
087	160.00	NE	12	06N	21W	RAVALLI
088	160.00	NE	13	06N	21W	RAVALLI
089	160.00	SE	13	06N	21W	RAVALLI
090	160.00	NE	24	06N	21W	RAVALLI
091	160.00	SE	24	06N	21W	RAVALLI
092	160.00	NE	25	06N	21W	RAVALLI
093	160.00	NW	25	06N	21W	RAVALLI
094	160.00	NE	36	06N	21W	RAVALLI
095	160.00	NW	36	06N	21W	RAVALLI
096	160.00	SE	36	06N	21W	RAVALLI
097	160.00	NW	03	07N	20W	RAVALLI
098	160.00	SW	03	07N	20W	RAVALLI
099	160.00	NE	04	07N	20W	RAVALLI
100	160.00	NW	04	07N	20W	RAVALLI
101	160.00	SE	06	07N	20W	RAVALLI
102	640.00		09	07N	20W	RAVALLI
103	160.00	NW	10	07N	20W	RAVALLI
104	160.00	SW	10	07N	20W	RAVALLI

TEMPORARY PRELIMINARY DECREE
SOUTH END SUBBASIN - BITTERROOT RIVER
BASIN 76H
ABSTRACT OF WATER RIGHT CLAIM

WATER*RIGHT*NUMBER*76H*-W-119795-00* (CONTINUED)

PLACE OF USE CONTINUED:

105	160.00	NW	15	07N	20W	RAVALLI	
106	160.00	SW	15	07N	20W	RAVALLI	
107	640.00		16	07N	20W	RAVALLI	
108	160.00	NE	17	07N	20W	RAVALLI	
109	160.00	SE	17	07N	20W	RAVALLI	
110	160.00	SW	19	07N	20W	RAVALLI	
111	160.00	NE	20	07N	20W	RAVALLI	
112	160.00	SE	20	07N	20W	RAVALLI	
113	640.00		21	07N	20W	RAVALLI	
114	640.00		22	07N	20W	RAVALLI	
115	160.00	NE	27	07N	20W	RAVALLI	
116	160.00	NW	27	07N	20W	RAVALLI	
117	160.00	SW	27	07N	20W	RAVALLI	
118	640.00		28	07N	20W	RAVALLI	
119	640.00		29	07N	20W	RAVALLI	
120	160.00	NW	30	07N	20W	RAVALLI	
121	160.00	SW	30	07N	20W	RAVALLI	
122	640.00		31	07N	20W	RAVALLI	
123	640.00		32	07N	20W	RAVALLI	
124	640.00		33	07N	20W	RAVALLI	
125	160.00	NW	34	07N	20W	RAVALLI	
126	160.00	SW	34	07N	20W	RAVALLI	
127	160.00	SE	34	07N	20W	RAVALLI	
128	160.00	NE	35	07N	21W	RAVALLI	
129	160.00	SE	35	07N	21W	RAVALLI	
130	160.00	NE	36	07N	21W	RAVALLI	
131	160.00	SE	36	07N	21W	RAVALLI	
132	640.00		03	08N	20W	RAVALLI	
133	160.00	NW	04	08N	20W	RAVALLI	
134	160.00	SW	04	08N	20W	RAVALLI	
135	160.00	SE	05	08N	20W	RAVALLI	
136	640.00		10	08N	20W	RAVALLI	
137	160.00	NW	14	08N	20W	RAVALLI	
138	160.00	SW	14	08N	20W	RAVALLI	
139	640.00		15	08N	20W	RAVALLI	
140	160.00	SE	16	08N	20W	RAVALLI	
141	160.00	SW	16	08N	20W	RAVALLI	
142	160.00	NE	21	08N	20W	RAVALLI	
143	160.00	SE	21	08N	20W	RAVALLI	
144	640.00		22	08N	20W	RAVALLI	
145	160.00	NW	23	08N	20W	RAVALLI	
146	160.00	SW	23	08N	20W	RAVALLI	
147	160.00	NW	26	08N	20W	RAVALLI	
148	640.00		27	08N	20W	RAVALLI	
149	160.00	NE	28	08N	20W	RAVALLI	
150	160.00	SE	28	08N	20W	RAVALLI	
151	160.00	SW	28	08N	20W	RAVALLI	
152	160.00	NE	33	08N	20W	RAVALLI	
153	160.00	SE	33	08N	20W	RAVALLI	
154	160.00	SW	33	08N	20W	RAVALLI	
155	640.00		34	08N	20W	RAVALLI	
156	640.00		01	09N	20W	RAVALLI	
157	160.00	SE	02	09N	20W	RAVALLI	
158	160.00	NE	03	09N	20W	RAVALLI	
159	160.00	SE	03	09N	20W	RAVALLI	
160	160.00	NE	10	09N	20W	RAVALLI	
161	160.00	NE	11	09N	20W	RAVALLI	
162	160.00	SE	11	09N	20W	RAVALLI	
163	160.00	NE	12	09N	20W	RAVALLI	
164	160.00	NW	12	09N	20W	RAVALLI	
165	160.00	SW	12	09N	20W	RAVALLI	

TEMPORARY PRELIMINARY DECREE
SOUTH END SUBBASIN - BITTERROOT RIVER
BASIN 76H
ABSTRACT OF WATER RIGHT CLAIM

WATER*RIGHT*NUMBER*76H*-W-119795-00*(CONTINUED)

PLACE OF USE CONTINUED:

166	160.00	NW	14	09N	20W	RAVALLI	
167	160.00	SW	15	09N	20W	RAVALLI	
168	640.00		14	09N	20W	RAVALLI	
169	160.00	NE	22	09N	20W	RAVALLI	
170	160.00	SE	22	09N	20W	RAVALLI	
171	640.00		23	09N	20W	RAVALLI	
172	160.00	NW	26	09N	20W	RAVALLI	
173	160.00	SW	26	09N	20W	RAVALLI	
174	160.00	NE	27	09N	20W	RAVALLI	
175	160.00	SE	27	09N	20W	RAVALLI	
176	160.00	NE	34	09N	20W	RAVALLI	
177	160.00	NW	34	09N	20W	RAVALLI	
178	160.00	SE	34	09N	20W	RAVALLI	
179	160.00	NE	35	09N	20W	RAVALLI	
180	160.00	SE	35	09N	20W	RAVALLI	
181	160.00	NW	35	09N	20W	RAVALLI	
182	160.00	SW	35	09N	20W	RAVALLI	
183	160.00	NW	1	10N	19W	RAVALLI	
184	160.00	NE	01	10N	20W	RAVALLI	
185	160.00	SE	01	10N	20W	RAVALLI	
186	160.00	SW	01	10N	20W	RAVALLI	
187	160.00	NW	12	10N	20W	RAVALLI	
188	160.00	SW	12	10N	20W	RAVALLI	
189	160.00	SE	26	10N	20W	RAVALLI	
190	160.00	SW	26	10N	20W	RAVALLI	
191	160.00	NE	35	10N	20W	RAVALLI	
192	160.00	NW	35	10N	20W	RAVALLI	
193	160.00	NE	36	10N	20W	RAVALLI	
194	160.00	SE	36	10N	20W	RAVALLI	
195	160.00	SW	36	10N	20W	RAVALLI	
196	160.00	SE	26	11N	20W	MISSOULA	
197	160.00	SW	26	11N	20W	MISSOULA	
198	160.00	NE	36	11N	20W	MISSOULA	
199	160.00	NE	07	13N	20W	MISSOULA	
200	160.00	NW	07	13N	20W	MISSOULA	
201	160.00	SE	07	13N	20W	MISSOULA	
202	160.00	NW	08	13N	20W	MISSOULA	
203	160.00	SE	08	13N	20W	MISSOULA	
204	160.00	SW	08	13N	20W	MISSOULA	
205	160.00	SW	16	13N	20W	MISSOULA	
206	640.00		17	13N	20W	MISSOULA	
207	160.00	NE	21	13N	20W	MISSOULA	
208	160.00	NW	21	13N	20W	MISSOULA	
209	160.00	NE	12	13N	21W	MISSOULA	
TOTAL	53,120.00						

REMARKS:

THE FOLLOWING ELEMENTS WERE AMENDED BY THE CLAIMANT ON 11/23/92: PRIORITY DATE, PERIOD OF USE.

THE WATER RIGHTS LISTED FOLLOWING THIS STATEMENT ARE MULTIPLE USES OF THE SAME RIGHT. THE USE OF THIS RIGHT FOR SEVERAL PURPOSES DOES NOT INCREASE THE EXTENT OF THE WATER RIGHT. RATHER IT DECREES THE RIGHT TO ALTERNATE AND EXCHANGE THE USE (PURPOSE) OF THE WATER IN ACCORD WITH HISTORICAL PRACTICES.

TEMPORARY PRELIMINARY DECREE
SOUTH END SUBBASIN - BITTERROOT RIVER
BASIN 76H
ABSTRACT OF WATER RIGHT CLAIM

WATER*RIGHT*NUMBER*76H*-W-119795-00*(CONTINUED)

REMARKS CONTINUED:

W119795-00, W119796-00, W119797-00, W119799-00.

****
* THE FOLLOWING ISSUES WERE IDENTIFIED BY THE DNRC DURING ITS *
* EXAMINATION OF THIS WATER RIGHT CLAIM. THESE ISSUES MAY REMAIN *
* UNRESOLVED IF NO OBJECTIONS ARE FILED. *
*
*
*
* THE RAVALLI COUNTY WATER RESOURCES SURVEY (1958) *
* STATES THAT THERE ARE 23,392.27 IRRIGABLE ACRES IN THE *
* ENTIRE BITTERROOT RIVER BASIN. *
*
* CLAIMED PLACE OF USE AND ACRES IRRIGATED COULD NOT BE *
* IDENTIFIED FROM DATA SUBMITTED WITH THE CLAIM. *
*
* THE PRIORITY DATE MAY BE QUESTIONABLE. THIS CLAIM IS *
* FOR A FILED APPROPRIATION ON THE WEST FORK OF THE *
* BITTERROOT RIVER WITH A PRIORITY DATE POSTDATING CASE *
* NO. 1287, RAVALLI COUNTY. *
*
* THE CLAIMED VOLUME APPEARS TO BE EXCESSIVE FOR THE *
* CLAIMED PURPOSE. THE CLAIMED VOLUME EQUALS 6.3 TIMES *
* THE CAPACITY OF THE RESERVOIR. *
*
*
****

A BETTER UNDERSTANDING OF YOUR CLAIMED WATER RIGHT CAN BE OBTAINED BY COMPARING YOUR RIGHT WITH OTHER CLAIMS IN THE BASIN. FOR EXAMPLE, COMPARE PRIORITY DATES, FLOW RATES, VOLUMES, OR ACRES IRRIGATED. ALSO, YOUR WATER RIGHT MAY BE SUBJECT TO WATER RIGHTS IN ADJOINING BASINS OR SUBBASINS AS WELL AS BEING SUBJECT TO OTHER RIGHTS ON YOUR SOURCE OF SUPPLY. FINALLY, YOUR WATER RIGHT MAY BE SUBJECT TO INDIAN RESERVED AND FEDERAL RESERVED WATER RIGHTS.

COMPLETE DETAILS REGARDING THE DNRC EXAMINATION RESULTS AND RELATED MATERIALS CAN BE REVIEWED AT THE OFFICE LOCATIONS IDENTIFIED IN THE DOCUMENT ENTITLED "NOTICE OF ENTRY OF TEMPORARY PRELIMINARY DECREE AND NOTICE OF AVAILABILITY."

SEE GENERAL FINDINGS OF FACT AND CONCLUSIONS OF LAW FOR FURTHER EXPLANATION OF YOUR CLAIMED WATER RIGHT. THESE FINDINGS CAN BE FOUND AS INDICATED IN THE DOCUMENT ENTITLED "NOTICE OF ENTRY OF TEMPORARY PRELIMINARY DECREE AND NOTICE OF AVAILABILITY." IF YOU NEED OBJECTION FORMS, OR HAVE QUESTIONS ABOUT WATER COURT PROCEDURES OR CHANGES TO YOUR RIGHT, YOU CAN CONTACT THE WATER COURT BY CALLING 1-800-624-3270 (WITHIN MONTANA ONLY) OR 1-406-586-4364, OR BY WRITING TO P.O. BOX 879, BOZEMAN MT 59771-0879.

TEMPORARY PRELIMINARY DECREE
SOUTH END SUBBASIN - BITTERROOT RIVER
BASIN 76H
ABSTRACT OF WATER RIGHT CLAIM

WATER*RIGHT*NUMBER*76H*-W-119796-00

IMPORTANT NOTICE

YOUR WATER RIGHT AS SHOWN ON THIS ABSTRACT MAY HAVE CHANGES FROM YOUR WATER RIGHT AS CLAIMED OR AMENDED. AN ASTERISK (*) HAS BEEN PLACED NEXT TO EACH ITEM CHANGED BY THE DEPARTMENT OF NATURAL RESOURCES AND CONSERVATION (DNRC) DURING THE EXAMINATION PROCESS. THESE CHANGES ARE AUTHORIZED BY THE MONTANA WATER COURT OR THE WATER RIGHT CLAIM EXAMINATION RULES AS ADOPTED BY THE MONTANA SUPREME COURT.

OBJECTIONS MAY BE FILED ACCORDING TO THE PROCEDURES OUTLINED IN THE DOCUMENT ENTITLED "NOTICE OF ENTRY OF TEMPORARY PRELIMINARY DECREE AND NOTICE OF AVAILABILITY." UNLESS OBJECTED TO OR CALLED IN ON MOTION OF THE MONTANA WATER COURT IN THIS DECREE OR IN THE PRELIMINARY DECREE, THE ELEMENTS OF THIS CLAIMED WATER RIGHT WILL APPEAR IN THE FINAL DECREE AS SHOWN ON THIS ABSTRACT. (SEE SECTION 85-2-233, MONTANA CODE ANNOTATED.)

OWNERS: MONTANA, STATE OF DEPT OF NATURAL RESOURCES
1520 E 6TH AVE
HELENA MT 59620-2301

THIS IRRIGATION DISTRICT WATER RIGHT WAS ESTABLISHED PURSUANT TO 89-101 THROUGH 89-141 R.C.M. 1947.

PURPOSE (USE): STOCK

SOURCE: BITTERROOT RIVER, WEST FORK
SOURCE TYPE: SURFACE WATER

PRIORITY DATE: SEPTEMBER 18, 1937
TYPE OF HISTORICAL RIGHT: FILED

* FLOW RATE: NO FLOW RATE HAS BEEN DECREED FOR THIS USE FROM THIS ONSTREAM RESERVOIR.

* VOLUME: THIS WATER RIGHT INCLUDES THE AMOUNT OF WATER CONSUMPTIVELY USED FOR STOCK WATERING PURPOSES AT THE RATE OF 30 GALLONS PER DAY PER ANIMAL UNIT. ANIMAL UNITS SHALL BE BASED ON REASONABLE CARRYING CAPACITY AND HISTORICAL USE OF THE AREA SERVICED BY THIS WATER SOURCE.

PERIOD OF USE: JANUARY 01 TO DECEMBER 31

POINT OF DIVERSION AND MEANS OF DIVERSION:

	LOT	BLK	QTR SEC	SEC	TWP	RGE	COUNTY	MEANS
01			SENESW	26	01S	22W	RAVALLI	DAM

THE WEST FORK OF THE BITTERROOT RIVER AND THE BITTERROOT RIVER ARE USED AS NATURAL CARRIERS TO CONVEY WATER RELEASED FROM PAINTED ROCKS LAKE TO SECONDARY POINTS OF DIVERSION.

THIS APPROPRIATION OF WATER TAKES WATER FROM THE BITTERROOT RIVER DRAINAGE (BASIN 76H) AND USES IT IN THE BITTERROOT RIVER DRAINAGE (BASIN 76H) AND THE

TEMPORARY PRELIMINARY DECREE
SOUTH END SUBBASIN - BITTERROOT RIVER
BASIN 76H
ABSTRACT OF WATER RIGHT CLAIM

WATER*RIGHT*NUMBER*76H*-W-119796-00*(CONTINUED)

POINT OF DIVERSION CONTINUED:

CLARK FORK RIVER DRAINAGE (BASIN 76M). ANY OBJECTION TO THIS RIGHT MAY BE FILED DURING THE OBJECTION PERIODS FOR EITHER THE POINT OF DIVERSION OR PLACE OF USE BASIN.

RESERVOIR:

	QIR	SEC	SEC	TWP	RGE	COUNTY
01 ONSTREAM	SENESW	26	01S	22W	RAVALLI	

RESERVOIR/LAKE NAME: PAINTED ROCKS LAKE
CAPACITY: 31706.0 AC-FI DAM HEIGHT: 143 FI SURFACE AREA: 655.00 ACRES

PLACE OF USE FOR STOCK:

	ACRES	LOT	BLK	QIR	SEC	TWP	RGE	COUNTY
001					04	01N	21W	RAVALLI
002				NW	07	02N	20W	RAVALLI
003				SW	07	02N	20W	RAVALLI
004				NE	18	02N	20W	RAVALLI
005				NW	18	02N	20W	RAVALLI
006				SW	18	02N	20W	RAVALLI
007				SE	01	02N	21W	RAVALLI
008				NE	12	02N	21W	RAVALLI
009				SE	12	02N	21W	RAVALLI
010				NE	13	02N	21W	RAVALLI
011				NE	24	02N	21W	RAVALLI
012				NW	24	02N	21W	RAVALLI
013					02	03N	21W	RAVALLI
014				NW	11	03N	21W	RAVALLI
015				SW	11	03N	21W	RAVALLI
016				SE	23	03N	21W	RAVALLI
017				NE	25	03N	21W	RAVALLI
018				SE	25	03N	21W	RAVALLI
019				SW	25	03N	21W	RAVALLI
020				NE	26	03N	21W	RAVALLI
021				SE	26	03N	21W	RAVALLI
022				NE	36	03N	21W	RAVALLI
023				SE	36	03N	21W	RAVALLI
024					02	04N	21W	RAVALLI
025				NE	03	04N	21W	RAVALLI
026				NE	11	04N	21W	RAVALLI
027				NW	11	04N	21W	RAVALLI
028				NE	14	04N	21W	RAVALLI
029				NW	14	04N	21W	RAVALLI
030				SE	26	04N	21W	RAVALLI
031				SW	26	04N	21W	RAVALLI
032				SE	27	04N	21W	RAVALLI
033				NE	34	04N	21W	RAVALLI
034				SE	34	04N	21W	RAVALLI
035				NE	35	04N	21W	RAVALLI
036				NW	35	04N	21W	RAVALLI
037				SW	35	04N	21W	RAVALLI
038					05	05N	20W	RAVALLI
039					06	05N	20W	RAVALLI
040					07	05N	20W	RAVALLI
041				NE	08	05N	20W	RAVALLI
042				NW	08	05N	20W	RAVALLI
043				SW	08	05N	20W	RAVALLI

WATER RIGHT NO.		WATER RIGHT NO.		WATER RIGHT NO.	
104961	A01	105384	J04	107556	D08
104966	B01	105384	K04	107557	E08
104966	C01	105385	L04	107557	F08
105002	D01	105385	M04	107564	G08
105002	E01	107440	N04	107564	H08
105002	F01	107440	O04	107638	I08
105002	G01	107441	A05	107638	J08
105002	H01	107441	B05	107639	K08
105003	I01	107664	C05	107639	L08
105003	J01	107664	D05	107640	M08
105004	K01	107669	E05	107640	N08
105005	L01	107669	F05	107644	O08
105005	M01	107670	G05	107644	A09
105006	N01	107670	H05	107674	B09
105006	O01	107697	I05	107674	C09
105006	A02	107697	J05	107749	D09
105100	B02	107717	K05	107749	E09
105100	C02	107717	L05	107750	F09
105101	D02	107726	M05	107750	G09
105101	E02	107726	N05	107750	H09
105117	F02	107744	O05	107836	I09
105117	G02	107744	A06	107836	J09
105136	H02	107745	B06	107850	K09
105136	I02	107745	C06	107850	L09
105137	J02	107745	D06	107850	M09
105137	K02	107745	E06	107851	N09
105194	L02	107746	F06	107851	O09
105194	M02	107746	G06	107851	A10
105232	N02	107747	H06	107852	B10
105232	O02	107747	I06	107852	C10
105233	A03	107747	J06	107853	D10
105233	B03	107747	K06	107853	E10
105262	C03	107752	L06	107854	F10
105262	D03	107752	M06	107854	G10
105262	E03	107752	N06	107885	H10
105263	F03	107752	O06	107885	I10
105301	G03	107753	A07	107885	J10
105301	H03	107757	B07	107967	K10
105302	I03	107757	C07	107967	L10
105302	J03	107758	D07	108619	M10
105302	K03	107758	E07	108619	N10
105511	L03	107758	F07	108716	O10
105511	M03	107759	G07	108716	A11
105373	N03	107759	H07	108717	B11
105373	O03	107759	I07	108717	C11
105375	A04	107548	J07	108733	D11
105376	B04	107548	K07	108733	E11
105376	C04	107549	L07	108734	F11
105377	D04	107549	M07	108734	G11
105377	E04	107550	N07	108735	H11
105378	F04	107550	O07	108735	I11
105379	G04	107555	A08	108736	J11
105383	H04	107555	B08	108736	K11
105383	I04	107556	C08	108737	L11

WATER RIGHT NO.



WATER RIGHT NO.



WATER RIGHT NO.

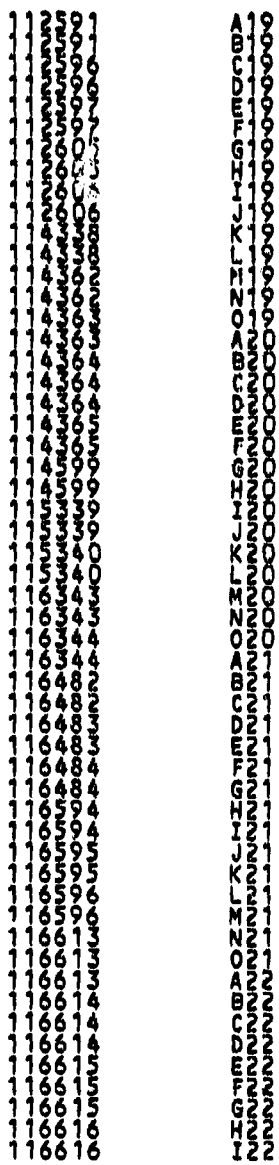

WATER RIGHT NO.

WATER RIGHT NO.

WATER RIGHT NO.

TEMPORARY PRELIMINARY DECREE
SOUTH END SUBBASIN - BITTERROOT RIVER
BASIN 76H
ABSTRACT OF WATER RIGHT CLAIM

WATER*RIGHT*NUMBER*76H*-W-119796-00* (CONTINUED)

PLACE OF USE CONTINUED:

044	NE	18	05N	20W	RAVALLI
045	NW	18	05N	20W	RAVALLI
046	SW	18	05N	20W	RAVALLI
047	NE	01	05N	21W	RAVALLI
048	SE	01	05N	21W	RAVALLI
049	NE	12	05N	21W	RAVALLI
050	SE	12	05N	21W	RAVALLI
051	NE	13	05N	21W	RAVALLI
052	SE	13	05N	21W	RAVALLI
053	SE	23	05N	21W	RAVALLI
054	SE	24	05N	21W	RAVALLI
055	SW	24	05N	21W	RAVALLI
056		25	05N	21W	RAVALLI
057	NE	26	05N	21W	RAVALLI
058	SE	26	05N	21W	RAVALLI
059	NE	35	05N	21W	RAVALLI
060	SE	35	05N	21W	RAVALLI
061	NE	36	05N	21W	RAVALLI
062	NW	36	05N	21W	RAVALLI
063	SE	36	05N	21W	RAVALLI
064		03	06N	20W	RAVALLI
065		04	06N	20W	RAVALLI
066		05	06N	20W	RAVALLI
067	SE	06	06N	20W	RAVALLI
068		07	06N	20W	RAVALLI
069		08	06N	20W	RAVALLI
070		09	06N	20W	RAVALLI
071	NW	10	06N	20W	RAVALLI
072		16	06N	20W	RAVALLI
073		17	06N	20W	RAVALLI
074		18	06N	20W	RAVALLI
075		19	06N	20W	RAVALLI
076		20	06N	20W	RAVALLI
077		21	06N	20W	RAVALLI
078	NW	22	06N	20W	RAVALLI
079	SW	22	06N	20W	RAVALLI
080		29	06N	20W	RAVALLI
081		30	06N	20W	RAVALLI
082		31	06N	20W	RAVALLI
083	NE	32	06N	20W	RAVALLI
084	NW	32	06N	20W	RAVALLI
085	SW	32	06N	20W	RAVALLI
086	NE	01	06N	21W	RAVALLI
087	NE	12	06N	21W	RAVALLI
088	NE	13	06N	21W	RAVALLI
089	SE	13	06N	21W	RAVALLI
090	NE	24	06N	21W	RAVALLI
091	SE	24	06N	21W	RAVALLI
092	NE	25	06N	21W	RAVALLI
093	NW	25	06N	21W	RAVALLI
094	NE	36	06N	21W	RAVALLI
095	NW	36	06N	21W	RAVALLI
096	SE	36	06N	21W	RAVALLI
097	NW	03	07N	20W	RAVALLI
098	SW	03	07N	20W	RAVALLI
099	NE	04	07N	20W	RAVALLI
100	NW	04	07N	20W	RAVALLI
101	SE	04	07N	20W	RAVALLI
102		09	07N	20W	RAVALLI
103	NW	10	07N	20W	RAVALLI
104	SW	10	07N	20W	RAVALLI

TEMPORARY PRELIMINARY DECREE
SOUTH END SUBBASIN - BITTERROOT RIVER
BASIN 76H
ABSTRACT OF WATER RIGHT CLAIM

WATER RIGHT NUMBER 76H -W-119796-00 (CONTINUED)

PLACE OF USE CONTINUED:

105	NW	15	07N	20W	RAVALLI
106	SW	15	07N	20W	RAVALLI
107		16	07N	20W	RAVALLI
108	NE	17	07N	20W	RAVALLI
109	SE	17	07N	20W	RAVALLI
110	SW	19	07N	20W	RAVALLI
111	NE	20	07N	20W	RAVALLI
112	SE	20	07N	20W	RAVALLI
113		21	07N	20W	RAVALLI
114		22	07N	20W	RAVALLI
115	NE	27	07N	20W	RAVALLI
116	NW	27	07N	20W	RAVALLI
117	SW	27	07N	20W	RAVALLI
118		28	07N	20W	RAVALLI
119		29	07N	20W	RAVALLI
120	NW	30	07N	20W	RAVALLI
121	SW	30	07N	20W	RAVALLI
122		31	07N	20W	RAVALLI
123		32	07N	20W	RAVALLI
124		33	07N	20W	RAVALLI
125	NW	34	07N	20W	RAVALLI
126	SE	34	07N	20W	RAVALLI
127	SW	34	07N	20W	RAVALLI
128	NE	25	07N	21W	RAVALLI
129	SE	25	07N	21W	RAVALLI
130	NE	36	07N	21W	RAVALLI
131	SE	36	07N	21W	RAVALLI
132		03	08N	20W	RAVALLI
133	NW	04	08N	20W	RAVALLI
134	SW	04	08N	20W	RAVALLI
135	SE	05	08N	20W	RAVALLI
136		10	08N	20W	RAVALLI
137	NW	14	08N	20W	RAVALLI
138	SW	14	08N	20W	RAVALLI
139		15	08N	20W	RAVALLI
140	SE	16	08N	20W	RAVALLI
141	SW	16	08N	20W	RAVALLI
142	NE	21	08N	20W	RAVALLI
143	SE	21	08N	20W	RAVALLI
144		22	08N	20W	RAVALLI
145	NW	23	08N	20W	RAVALLI
146	SW	23	08N	20W	RAVALLI
147	NW	26	08N	20W	RAVALLI
148		27	08N	20W	RAVALLI
149	NE	28	08N	20W	RAVALLI
150	SE	28	08N	20W	RAVALLI
151	SW	28	08N	20W	RAVALLI
152	NE	33	08N	20W	RAVALLI
153	SE	33	08N	20W	RAVALLI
154	SW	33	08N	20W	RAVALLI
155		34	08N	20W	RAVALLI
156		01	09N	20W	RAVALLI
157	SE	02	09N	20W	RAVALLI
158	NE	03	09N	20W	RAVALLI
159	SE	03	09N	20W	RAVALLI
160	NE	10	09N	20W	RAVALLI
161	NE	11	09N	20W	RAVALLI
162	SE	11	09N	20W	RAVALLI
163	NE	12	09N	20W	RAVALLI
164	NW	12	09N	20W	RAVALLI
165	SW	12	09N	20W	RAVALLI

TEMPORARY PRELIMINARY DECREE
SOUTH END SUBBASIN - BITTERROOT RIVER
BASIN 76H
ABSTRACT OF WATER RIGHT CLAIM

WATER RIGHT NUMBER 76H -W-119796-00 (CONTINUED)

PLACE OF USE CONTINUED:

166	NW	13	09N	20W	RAVALLI
167	SW	13	09N	20W	RAVALLI
168		14	09N	20W	RAVALLI
169	NE	22	09N	20W	RAVALLI
170	SE	22	09N	20W	RAVALLI
171		23	09N	20W	RAVALLI
172	NW	26	09N	20W	RAVALLI
173	SW	26	09N	20W	RAVALLI
174	NE	27	09N	20W	RAVALLI
175	SE	27	09N	20W	RAVALLI
176	NE	33	09N	20W	RAVALLI
177	NW	33	09N	20W	RAVALLI
178	SE	33	09N	20W	RAVALLI
179	NE	34	09N	20W	RAVALLI
180	SE	34	09N	20W	RAVALLI
181	NW	35	09N	20W	RAVALLI
182	SW	35	09N	20W	RAVALLI
183	NW	31	10N	19W	RAVALLI
184	NE	01	10N	20W	RAVALLI
185	SE	01	10N	20W	RAVALLI
186	SW	01	10N	20W	RAVALLI
187	NW	12	10N	20W	RAVALLI
188	SW	12	10N	20W	RAVALLI
189	SE	26	10N	20W	RAVALLI
190	SW	26	10N	20W	RAVALLI
191	NE	35	10N	20W	RAVALLI
192	NW	35	10N	20W	RAVALLI
193	NE	36	10N	20W	RAVALLI
194	SE	36	10N	20W	RAVALLI
195	SW	36	10N	20W	RAVALLI
196	SE	26	11N	20W	MISSOULA
197	SW	26	11N	20W	MISSOULA
198	NE	36	11N	20W	MISSOULA
199	NE	07	13N	20W	MISSOULA
200	NW	07	13N	20W	MISSOULA
201	SE	07	13N	20W	MISSOULA
202	NW	08	13N	20W	MISSOULA
203	SE	08	13N	20W	MISSOULA
204	SW	08	13N	20W	MISSOULA
205	SW	16	13N	20W	MISSOULA
206		17	13N	20W	MISSOULA
207	NE	21	13N	20W	MISSOULA
208	NW	21	13N	20W	MISSOULA
209	NE	12	13N	21W	MISSOULA

REMARKS:

THE PRIORITY DATE WAS AMENDED BY THE CLAIMANT ON 11/23/92.

THE WATER RIGHTS LISTED FOLLOWING THIS STATEMENT ARE MULTIPLE USES OF THE SAME RIGHT. THE USE OF THIS RIGHT FOR SEVERAL PURPOSES DOES NOT INCREASE THE EXTENT OF THE WATER RIGHT. RATHER IT DECREES THE RIGHT TO ALTERNATE AND EXCHANGE THE USE (PURPOSE) OF THE WATER IN ACCORD WITH HISTORICAL PRACTICES.

TEMPORARY PRELIMINARY DECREE
SOUTH END SUBBASIN - BITTERROOT RIVER
BASIN 76H
ABSTRACT OF WATER RIGHT CLAIM

WATER*RIGHT*NUMBER*76H*-W-119796-00* (CONTINUED)

REMARKS CONTINUED:

W119795-00, W119796-00, W119797-00, W119799-00.

****
* THE FOLLOWING ISSUES WERE IDENTIFIED BY THE DNRC DURING ITS *
* EXAMINATION OF THIS WATER RIGHT CLAIM. THESE ISSUES MAY REMAIN *
* UNRESOLVED IF NO OBJECTIONS ARE FILED. *
*
*
*
* CLAIMED PLACE OF USE COULD NOT BE IDENTIFIED FROM DATA *
* SUBMITTED WITH THE CLAIM. *
*
* THE PRIORITY DATE MAY BE QUESTIONABLE. THIS CLAIM IS *
* FOR A FILED APPROPRIATION ON THE WEST FORK OF THE *
* BITTERROOT RIVER WITH A PRIORITY DATE POSTDATING CASE *
* NO. 1287, RAVALLI COUNTY. *
*
*
****

A BETTER UNDERSTANDING OF YOUR CLAIMED WATER RIGHT CAN BE OBTAINED BY COMPARING YOUR RIGHT WITH OTHER CLAIMS IN THE BASIN. FOR EXAMPLE, COMPARE PRIORITY DATES, FLOW RATES, VOLUMES, OR ACRES IRRIGATED. ALSO, YOUR WATER RIGHT MAY BE SUBJECT TO WATER RIGHTS IN ADJOINING BASINS OR SUBBASINS AS WELL AS BEING SUBJECT TO OTHER RIGHTS ON YOUR SOURCE OF SUPPLY. FINALLY, YOUR WATER RIGHT MAY BE SUBJECT TO INDIAN RESERVED AND FEDERAL RESERVED WATER RIGHTS.

COMPLETE DETAILS REGARDING THE DNRC EXAMINATION RESULTS AND RELATED MATERIALS CAN BE REVIEWED AT THE OFFICE LOCATIONS IDENTIFIED IN THE DOCUMENT ENTITLED "NOTICE OF ENTRY OF TEMPORARY PRELIMINARY DECREE AND NOTICE OF AVAILABILITY."

SEE GENERAL FINDINGS OF FACT AND CONCLUSIONS OF LAW FOR FURTHER EXPLANATION OF YOUR CLAIMED WATER RIGHT. THESE FINDINGS CAN BE FOUND AS INDICATED IN THE DOCUMENT ENTITLED "NOTICE OF ENTRY OF TEMPORARY PRELIMINARY DECREE AND NOTICE OF AVAILABILITY." IF YOU NEED OBJECTION FORMS, OR HAVE QUESTIONS ABOUT WATER COURT PROCEDURES OR CHANGES TO YOUR RIGHT, YOU CAN CONTACT THE WATER COURT BY CALLING 1-800-624-3270 (WITHIN MONTANA ONLY) OR 1-406-586-4364, OR BY WRITING TO P.O. BOX 879, BOZEMAN MT 59771-0879.

TEMPORARY PRELIMINARY DECREE
SOUTH END SUBBASIN - BITTERROOT RIVER
BASIN 76H
ABSTRACT OF WATER RIGHT CLAIM

WATER*RIGHT*NUMBER*76H*-W-119797-00

IMPORTANT NOTICE

YOUR WATER RIGHT AS SHOWN ON THIS ABSTRACT MAY HAVE CHANGES FROM YOUR WATER RIGHT AS CLAIMED OR AMENDED. AN ASTERISK (*) HAS BEEN PLACED NEXT TO EACH ITEM CHANGED BY THE DEPARTMENT OF NATURAL RESOURCES AND CONSERVATION (DNRC) DURING THE EXAMINATION PROCESS. THESE CHANGES ARE AUTHORIZED BY THE MONTANA WATER COURT OR THE WATER RIGHT CLAIM EXAMINATION RULES AS ADOPTED BY THE MONTANA SUPREME COURT.

OBJECTIONS MAY BE FILED ACCORDING TO THE PROCEDURES OUTLINED IN THE DOCUMENT ENTITLED "NOTICE OF ENTRY OF TEMPORARY PRELIMINARY DECREE AND NOTICE OF AVAILABILITY." UNLESS OBJECTED TO OR CALLED IN ON MOTION OF THE MONTANA WATER COURT IN THIS DECREE OR IN THE PRELIMINARY DECREE, THE ELEMENTS OF THIS CLAIMED WATER RIGHT WILL APPEAR IN THE FINAL DECREE AS SHOWN ON THIS ABSTRACT. (SEE SECTION 85-2-233, MONTANA CODE ANNOTATED.)

OWNERS: MONTANA, STATE OF DEPT OF NATURAL RESOURCES
1520 E 6TH AVE
HELENA MT 59620-2301

THIS IRRIGATION DISTRICT WATER RIGHT WAS ESTABLISHED PURSUANT TO 89-101 THROUGH 89-141 R.C.M. 1947.

PURPOSE (USE): STORAGE

SOURCE: BITTERROOT RIVER, WEST FORK
SOURCE TYPE: SURFACE WATER

PRIORITY DATE: SEPTEMBER 18, 1937
TYPE OF HISTORICAL RIGHT: FILED

* FLOW RATE: NO FLOW RATE HAS BEEN DECREED FOR THIS USE FROM THIS ONSTREAM RESERVOIR.

VOLUME: 65,706.00 AF

PERIOD OF USE: JANUARY 01 TO DECEMBER 31

POINT OF DIVERSION AND MEANS OF DIVERSION:

	LOT	BLK	QTR SEC	SEC	TWP	RGE	COUNTY	MEANS
01			SENESW	26	01S	22W	RAVALLI	DAM

RESERVOIR:

		QTR SEC	SEC	TWP	RGE	COUNTY
01	ONSTREAM	SENESW	26	01S	22W	RAVALLI

RESERVOIR/LAKE NAME: PAINTED ROCKS LAKE
CAPACITY: 31706.0 AC-FT DAM HEIGHT: 143 FT SURFACE AREA: 655.00 ACRES

PLACE OF USE FOR STORAGE:

	ACRES	LOT	BLK	QTR SEC	SEC	TWP	RGE	COUNTY
001					26	01S	22W	RAVALLI
002					34	01S	22W	RAVALLI
003					35	01S	22W	RAVALLI
004					02	02S	22W	RAVALLI

TEMPORARY PRELIMINARY DECREE
SOUTH END SUBBASIN - BITTERROOT RIVER
BASIN 76H
ABSTRACT OF WATER RIGHT CLAIM

WATER*RIGHT*NUMBER*76H*-W-119797-00*(CONTINUED)

PLACE OF USE CONTINUED:

005	03	02S	22W	RAVALLI
006	04	02S	22W	RAVALLI
007	10	02S	22W	RAVALLI

THE PLACE OF USE IS THE SURFACE AREA OF PAINTED ROCKS LAKE.

REMARKS:

THE FOLLOWING ELEMENTS WERE AMENDED BY THE CLAIMANT ON 12/01/92: PURPOSE, PLACE OF USE, VOLUME, PERIOD OF USE, AND PRIORITY DATE.

THE WATER RIGHTS LISTED FOLLOWING THIS STATEMENT ARE MULTIPLE USES OF THE SAME RIGHT. THE USE OF THIS RIGHT FOR SEVERAL PURPOSES DOES NOT INCREASE THE EXTENT OF THE WATER RIGHT. RATHER IT DECREES THE RIGHT TO ALTERNATE AND EXCHANGE THE USE (PURPOSE) OF THE WATER IN ACCORD WITH HISTORICAL PRACTICES. W119795-00, W119796-00, W119797-00, W119799-00.

****
* THE FOLLOWING ISSUES WERE IDENTIFIED BY THE DNRC DURING ITS EXAMINATION OF THIS WATER RIGHT CLAIM. THESE ISSUES MAY REMAIN UNRESOLVED IF NO OBJECTIONS ARE FILED.
*
* THE PRIORITY DATE MAY BE QUESTIONABLE. THIS CLAIM IS FOR A FILED APPROPRIATION ON THE WEST FORK OF THE BITTERROOT RIVER WITH A PRIORITY DATE POSTDATING CASE NO. 1287, RAVALLI COUNTY.
*
* THIS CLAIMED PURPOSE IS QUESTIONED AS A BENEFICIAL USE OF WATER EXISTING PRIOR TO JULY 1, 1973.
*
* THE CLAIMED VOLUME APPEARS TO BE EXCESSIVE FOR THE CLAIMED PURPOSE. THE CLAIMED VOLUME EQUALS 2.1 TIMES THE CAPACITY OF THE RESERVOIR.
*
****

A BETTER UNDERSTANDING OF YOUR CLAIMED WATER RIGHT CAN BE OBTAINED BY COMPARING YOUR RIGHT WITH OTHER CLAIMS IN THE BASIN. FOR EXAMPLE, COMPARE PRIORITY DATES, FLOW RATES, VOLUMES, OR ACRES IRRIGATED. ALSO, YOUR WATER RIGHT MAY BE SUBJECT TO WATER RIGHTS IN ADJOINING BASINS OR SUBBASINS AS WELL AS BEING SUBJECT TO OTHER RIGHTS ON YOUR SOURCE OF SUPPLY. FINALLY, YOUR WATER RIGHT MAY BE SUBJECT TO INDIAN RESERVED AND FEDERAL RESERVED WATER RIGHTS.

COMPLETE DETAILS REGARDING THE DNRC EXAMINATION RESULTS AND RELATED MATERIALS CAN BE REVIEWED AT THE OFFICE LOCATIONS IDENTIFIED IN THE DOCUMENT ENTITLED "NOTICE OF ENTRY OF TEMPORARY PRELIMINARY DECREE AND NOTICE OF AVAILABILITY."

TEMPORARY PRELIMINARY DECREE
SOUTH END SUBBASIN - BITTERROOT RIVER
BASIN 76H
ABSTRACT OF WATER RIGHT CLAIM

WATER*RIGHT*NUMBER*76H*-W-119797-00*(CONTINUED)

SEE GENERAL FINDINGS OF FACT AND CONCLUSIONS OF LAW FOR FURTHER EXPLANATION OF YOUR CLAIMED WATER RIGHT. THESE FINDINGS CAN BE FOUND AS INDICATED IN THE DOCUMENT ENTITLED "NOTICE OF ENTRY OF TEMPORARY PRELIMINARY DECREE AND NOTICE OF AVAILABILITY." IF YOU NEED OBJECTION FORMS, OR HAVE QUESTIONS ABOUT WATER COURT PROCEDURES OR CHANGES TO YOUR RIGHT, YOU CAN CONTACT THE WATER COURT BY CALLING 1-800-624-3270 (WITHIN MONTANA ONLY) OR 1-406-586-4364, OR BY WRITING TO P.O. BOX 879, BOZEMAN MT 59771-0879.

TEMPORARY PRELIMINARY DECREE
SOUTH END SUBBASIN - BITTERROOT RIVER
BASIN 76H
ABSTRACT OF WATER RIGHT CLAIM

WATER RIGHT NUMBER 76H -0-119798-00

***** THIS WATER RIGHT CLAIM HAS BEEN TERMINATED *****

OWNERS: MONTANA, STATE OF DEPT OF NATURAL RESOURCES
1520 E 6TH AVE
HELENA MT 59620-2301

PURPOSE (USE): STOCK

SOURCE: BITTERROOT RIVER, WEST FORK

PRIORITY DATE:

FLOW RATE:

VOLUME:

PERIOD OF USE:

POINT OF DIVERSION AND MEANS OF DIVERSION:

	LOT	BLK	QTR SEC	SEC	TWP	RGE	COUNTY	MEANS
01			SENESW	26	01S	22W	RAVALLI	DAM

RESERVOIR:

PLACE OF USE FOR STOCK:

REMARKS:

THIS CLAIMED WATER RIGHT HAS BEEN WITHDRAWN AS IT WAS DUPLICATED BY CLAIM NO. W119796-00.

THIS CLAIM WAS WITHDRAWN FROM THE ADJUDICATION PROCESS AT THE REQUEST OF THE CLAIMANT ON 11/23/92.

****
* THE DNRC EXAMINATION OF THIS CLAIM MAY NOT HAVE BEEN COMPLETED *
* AS THE CLAIMANT WITHDREW THE CLAIM. *
****

OBJECTIONS MAY BE FILED ACCORDING TO THE PROCEDURES OUTLINED IN THE DOCUMENT ENTITLED "NOTICE OF ENTRY OF TEMPORARY PRELIMINARY DECREE AND NOTICE OF AVAILABILITY." UNLESS OBJECTED TO OR CALLED IN ON MOTION OF THE MONTANA WATER COURT IN THIS DECREE OR IN THE PRELIMINARY DECREE, THE ELEMENTS OF THIS CLAIMED WATER RIGHT WILL APPEAR IN THE FINAL DECREE AS SHOWN ON THIS ABSTRACT. (SEE SECTION 85-2-233, MONTANA CODE ANNOTATED.)

SEE GENERAL FINDINGS OF FACT AND CONCLUSIONS OF LAW FOR FURTHER EXPLANATION OF YOUR CLAIMED WATER RIGHT. THESE FINDINGS CAN BE FOUND AS INDICATED IN THE DOCUMENT ENTITLED "NOTICE OF ENTRY OF TEMPORARY PRELIMINARY DECREE AND NOTICE OF AVAILABILITY." IF YOU NEED OBJECTION FORMS, OR HAVE QUESTIONS ABOUT WATER COURT PROCEDURES OR CHANGES TO YOUR RIGHT, YOU CAN CONTACT THE WATER COURT BY CALLING 1-800-624-3270 (WITHIN MONTANA ONLY) OR 1-406-586-4364, OR BY WRITING TO P.O. BOX 879, BOZEMAN MT 59771-0879.

TEMPORARY PRELIMINARY DECREE
SOUTH END SUBBASIN - BITTERROOT RIVER
BASIN 76H
ABSTRACT OF WATER RIGHT CLAIM

WATER RIGHT NUMBER 76H -W-119799-00

IMPORTANT NOTICE

YOUR WATER RIGHT AS SHOWN ON THIS ABSTRACT MAY HAVE CHANGES FROM YOUR WATER RIGHT AS CLAIMED OR AMENDED. AN ASTERISK (*) HAS BEEN PLACED NEXT TO EACH ITEM CHANGED BY THE DEPARTMENT OF NATURAL RESOURCES AND CONSERVATION (DNRC) DURING THE EXAMINATION PROCESS. THESE CHANGES ARE AUTHORIZED BY THE MONTANA WATER COURT OR THE WATER RIGHT CLAIM EXAMINATION RULES AS ADOPTED BY THE MONTANA SUPREME COURT.

OBJECTIONS MAY BE FILED ACCORDING TO THE PROCEDURES OUTLINED IN THE DOCUMENT ENTITLED "NOTICE OF ENTRY OF TEMPORARY PRELIMINARY DECREE AND NOTICE OF AVAILABILITY." UNLESS OBJECTED TO OR CALLED IN ON MOTION OF THE MONTANA WATER COURT IN THIS DECREE OR IN THE PRELIMINARY DECREE, THE ELEMENTS OF THIS CLAIMED WATER RIGHT WILL APPEAR IN THE FINAL DECREE AS SHOWN ON THIS ABSTRACT. (SEE SECTION 85-2-233, MONTANA CODE ANNOTATED.)

OWNERS: MONTANA, STATE OF DEPT OF NATURAL RESOURCES
1520 E 6TH AVE
HELENA MT 59620-2301

THIS IRRIGATION DISTRICT WATER RIGHT WAS ESTABLISHED PURSUANT TO 89-101 THROUGH 89-141 R.C.M. 1947.

PURPOSE (USE): FISH & WILDLIFE

INSTREAM FLOW TO SUPPORT AQUATIC LIFE IN THE BITTERROOT RIVER.

SOURCE: BITTERROOT RIVER, WEST FORK
SOURCE TYPE: SURFACE WATER

PRIORITY DATE: SEPTEMBER 18, 1937
TYPE OF HISTORICAL RIGHT: FILED

* FLOW RATE: NO FLOW RATE HAS BEEN DECREED FOR THIS USE FROM THIS ONSTREAM RESERVOIR.

VOLUME: 25,000.00 AF

PERIOD OF USE: JANUARY 01 TO DECEMBER 31

POINT OF DIVERSION AND MEANS OF DIVERSION:

	LOT	BLK	QTR SEC	SEC	TWP	RGE	COUNTY	MEANS
01			SENESW	26	01S	22W	RAVALLI	DAM

THE WEST FORK OF THE BITTERROOT RIVER IS USED AS A NATURAL CARRIER TO CONVEY WATER RELEASED FROM PAINTED ROCKS LAKE TO THE BITTERROOT RIVER.

RESERVOIR:

		QTR SEC	SEC	TWP	RGE	COUNTY
01	ONSTREAM	SENESW	26	01S	22W	RAVALLI

RESERVOIR/LAKE NAME: PAINTED ROCKS LAKE
CAPACITY: 31706.0 AC-FT DAM HEIGHT: 143 FT SURFACE AREA: 655.60 ACRES

PLACE OF USE FOR FISH & WILDLIFE:

TEMPORARY PRELIMINARY DECREE
SOUTH END SUBBASIN - BITTERROOT RIVER
BASIN 76H
ABSTRACT OF WATER RIGHT CLAIM

WATER RIGHT NUMBER 76H W-119799-00 (CONTINUED)

PLACE OF USE CONTINUED:

	ACRES	LOT	BLK	QTR SEC	SEC	TWP	RGE	COUNTY
001					00	01S	22W	RAVALLI
002					00	01N	22W	RAVALLI
003					00	01N	21W	RAVALLI
004					00	02N	21W	RAVALLI
005					00	02N	20W	RAVALLI
006					00	03N	21W	RAVALLI
007					00	04N	21W	RAVALLI
008					00	05N	21W	RAVALLI
009					00	06N	21W	RAVALLI
010					00	06N	20W	RAVALLI
011					00	07N	20W	RAVALLI
012					00	08N	20W	RAVALLI
013					00	09N	20W	RAVALLI
014					00	10N	20W	RAVALLI
015					00	10N	19W	RAVALLI
016					00	11N	19W	MISSOULA
017					00	11N	20W	MISSOULA
018					00	12N	20W	MISSOULA
019					00	13N	20W	MISSOULA
020					00	13N	19W	MISSOULA

EACH INDIVIDUAL PLACE OF USE PARCEL ENCOMPASSES THE ENTIRE TOWNSHIP.

THE PLACE OF USE IS THE BITTERROOT RIVER DOWNSTREAM OF PAINTED ROCKS LAKE TO THE CONFLUENCE WITH THE CLARKS FORK RIVER.

REMARKS:

THE FOLLOWING ELEMENTS WERE AMENDED BY THE CLAIMANT ON 12/09/92: PRIORITY DATE, VOLUME.

THE WATER RIGHTS LISTED FOLLOWING THIS STATEMENT ARE MULTIPLE USES OF THE SAME RIGHT. THE USE OF THIS RIGHT FOR SEVERAL PURPOSES DOES NOT INCREASE THE EXTENT OF THE WATER RIGHT. RATHER IT DECREES THE RIGHT TO ALTERNATE AND EXCHANGE THE USE (PURPOSE) OF THE WATER IN ACCORD WITH HISTORICAL PRACTICES. W119795-00, W119796-00, W119797-00, W119799-00.

****
* THE FOLLOWING ISSUES WERE IDENTIFIED BY THE DNRC DURING ITS EXAMINATION OF THIS WATER RIGHT CLAIM. THESE ISSUES MAY REMAIN UNRESOLVED IF NO OBJECTIONS ARE FILED.
*
* THE PRIORITY DATE MAY BE QUESTIONABLE. THIS CLAIM IS FOR A FILED APPROPRIATION ON THE WEST FORK OF THE BITTERROOT RIVER WITH A PRIORITY DATE POSTDATING CASE NO. 1287, RAVALLI COUNTY.
*
* THIS CLAIMED PURPOSE IS QUESTIONED AS A BENEFICIAL USE OF WATER EXISTING PRIOR TO JULY 1, 1973.

TEMPORARY PRELIMINARY DECREE
SOUTH END SUBBASIN - BITTERROOT RIVER
BASIN 76H
ABSTRACT OF WATER RIGHT CLAIM

WATER*RIGHT*NUMBER*76H*-W-119799-00*(CONTINUED)

REMARKS CONTINUED:

```
*                                                                              *
*         THERE IS A QUESTION AS TO THE VALIDITY OF THIS                       *
*         CLAIMED RIGHT. IN THE MATTER OF THE DEARBORN DRAINAGE                *
*         AREA, 234 MONT. 343 (1988) (THE BEAN LAKE CASE) THE                  *
*         MONTANA SUPREME COURT STATED: "IT IS CLEAR THEREFORE                 *
*         THAT UNDER MONTANA LAW BEFORE 1973, NO APPROPRIATION                 *
*         RIGHT WAS RECOGNIZED FOR RECREATION, FISH AND                        *
*         WILDLIFE, EXCEPT THROUGH A MURPHY RIGHT STATUTE."                    *
*                                                                              *
*                                                                              *
********************************************************************************
```

A BETTER UNDERSTANDING OF YOUR CLAIMED WATER RIGHT CAN BE OBTAINED BY COMPARING YOUR RIGHT WITH OTHER CLAIMS IN THE BASIN. FOR EXAMPLE, COMPARE PRIORITY DATES, FLOW RATES, VOLUMES, OR ACRES IRRIGATED. ALSO, YOUR WATER RIGHT MAY BE SUBJECT TO WATER RIGHTS IN ADJOINING BASINS OR SUBBASINS AS WELL AS BEING SUBJECT TO OTHER RIGHTS ON YOUR SOURCE OF SUPPLY. FINALLY, YOUR WATER RIGHT MAY BE SUBJECT TO INDIAN RESERVED AND FEDERAL RESERVED WATER RIGHTS.

COMPLETE DETAILS REGARDING THE DNRC EXAMINATION RESULTS AND RELATED MATERIALS CAN BE REVIEWED AT THE OFFICE LOCATIONS IDENTIFIED IN THE DOCUMENT ENTITLED "NOTICE OF ENTRY OF TEMPORARY PRELIMINARY DECREE AND NOTICE OF AVAILABILITY."

SEE GENERAL FINDINGS OF FACT AND CONCLUSIONS OF LAW FOR FURTHER EXPLANATION OF YOUR CLAIMED WATER RIGHT. THESE FINDINGS CAN BE FOUND AS INDICATED IN THE DOCUMENT ENTITLED "NOTICE OF ENTRY OF TEMPORARY PRELIMINARY DECREE AND NOTICE OF AVAILABILITY." IF YOU NEED OBJECTION FORMS, OR HAVE QUESTIONS ABOUT WATER COURT PROCEDURES OR CHANGES TO YOUR RIGHT, YOU CAN CONTACT THE WATER COURT BY CALLING 1-800-624-3270 (WITHIN MONTANA ONLY) OR 1-406-586-4364, OR BY WRITING TO P.O. BOX 879, BOZEMAN MT 59771-0879.

TEMPORARY PRELIMINARY DECREE

TEMPORARY PRELIMINARY DECREE
SOUTH END SUBBASIN - BITTERROOT RIVER
BASIN 76H
ABSTRACT OF WATER RIGHT CLAIM

WATER RIGHT NUMBER 76H -0-119800-00

***** THIS WATER RIGHT CLAIM HAS BEEN TERMINATED *****

OWNERS: MONTANA, STATE OF DEPT OF NATURAL RESOURCES
1520 E 6TH AVE
HELENA MT 59620-2301

PURPOSE (USE): DOMESTIC

SOURCE: WELL

PRIORITY DATE:

FLOW RATE:

VOLUME:

PERIOD OF USE:

POINT OF DIVERSION:

LOT	BLK	QTR	SEC	SEC	TWP	RGE	COUNTY
01			26		01S	22W	RAVALLI

PLACE OF USE FOR DOMESTIC:

REMARKS:

THIS CLAIM WAS WITHDRAWN FROM THE ADJUDICATION
PROCESS AT THE REQUEST OF THE CLAIMANT ON 05/29/91.

****
* THE DNRC EXAMINATION OF THIS CLAIM MAY NOT HAVE BEEN COMPLETED *
* AS THE CLAIMANT WITHDREW THE CLAIM. *
****

OBJECTIONS MAY BE FILED ACCORDING TO THE PROCEDURES OUTLINED IN THE DOCUMENT ENTITLED "NOTICE OF ENTRY OF TEMPORARY PRELIMINARY DECREE AND NOTICE OF AVAILABILITY." UNLESS OBJECTED TO OR CALLED IN ON MOTION OF THE MONTANA WATER COURT IN THIS DECREE OR IN THE PRELIMINARY DECREE, THE ELEMENTS OF THIS CLAIMED WATER RIGHT WILL APPEAR IN THE FINAL DECREE AS SHOWN ON THIS ABSTRACT. (SEE SECTION 85-2-233, MONTANA CODE ANNOTATED.)

SEE GENERAL FINDINGS OF FACT AND CONCLUSIONS OF LAW FOR FURTHER EXPLANATION OF YOUR CLAIMED WATER RIGHT. THESE FINDINGS CAN BE FOUND AS INDICATED IN THE DOCUMENT ENTITLED "NOTICE OF ENTRY OF TEMPORARY PRELIMINARY DECREE AND NOTICE OF AVAILABILITY." IF YOU NEED OBJECTION FORMS, OR HAVE QUESTIONS ABOUT WATER COURT PROCEDURES OR CHANGES TO YOUR RIGHT, YOU CAN CONTACT THE WATER COURT BY CALLING 1-800-624-3270 (WITHIN MONTANA ONLY) OR 1-406-586-4364, OR BY WRITING TO P.O. BOX 879, BOZEMAN MT 59771-0879.

TEMPORARY PRELIMINARY DECREE
SOUTH END SUBBASIN - BITTERROOT RIVER
BASIN 76H
ABSTRACT OF WATER RIGHT CLAIM

WATER*RIGHT*NUMBER*76H*-W-119994-00

IMPORTANT NOTICE

YOUR WATER RIGHT AS SHOWN ON THIS ABSTRACT MAY HAVE CHANGES FROM YOUR WATER RIGHT AS CLAIMED OR AMENDED. AN ASTERISK (*) HAS BEEN PLACED NEXT TO EACH ITEM CHANGED BY THE DEPARTMENT OF NATURAL RESOURCES AND CONSERVATION (DNRC) DURING THE EXAMINATION PROCESS. THESE CHANGES ARE AUTHORIZED BY THE MONTANA WATER COURT OR THE WATER RIGHT CLAIM EXAMINATION RULES AS ADOPTED BY THE MONTANA SUPREME COURT.

OBJECTIONS MAY BE FILED ACCORDING TO THE PROCEDURES OUTLINED IN THE DOCUMENT ENTITLED "NOTICE OF ENTRY OF TEMPORARY PRELIMINARY DECREE AND NOTICE OF AVAILABILITY." UNLESS OBJECTED TO OR CALLED IN ON MOTION OF THE MONTANA WATER COURT IN THIS DECREE OR IN THE PRELIMINARY DECREE, THE ELEMENTS OF THIS CLAIMED WATER RIGHT WILL APPEAR IN THE FINAL DECREE AS SHOWN ON THIS ABSTRACT. (SEE SECTION 85-2-233, MONTANA CODE ANNOTATED.)

OWNERS: BITTERROOT IRRIGATION DISTRICT
PO BOX 151
HAMILTON MT 59840

THIS IRRIGATION DISTRICT WAS ESTABLISHED UNDER TITLE 85, CHAPTER 7, MCA.

PURPOSE (USE): IRRIGATION
TYPE OF IRRIGATION SYSTEM: SPRINKLER/FLOOD

SOURCE: ROCK CREEK
SOURCE TYPE: SURFACE WATER

PRIORITY DATE: JUNE 17, 1907
TYPE OF HISTORICAL RIGHT: FILED

FLOW RATE: 350.00 CFS

* VOLUME: THE TOTAL VOLUME OF THIS WATER RIGHT SHALL NOT EXCEED THE AMOUNT PUT TO HISTORICAL AND BENEFICIAL USE.

CLIMATIC AREA: 3

MAXIMUM ACRES: 16,665.00

PERIOD OF USE: APRIL 01 TO OCTOBER 04

* POINT OF DIVERSION AND MEANS OF DIVERSION:

	LOT	BLK	QTR SEC	SEC	TWP	RGE	COUNTY	MEANS
01			SWSWSW	28	04N	21W	RAVALLI	HEADGATE

DITCH NAME: BITTERROOT IRRIGATION DISTRICT CANAL

PLACE OF USE FOR IRRIGATION:

	ACRES	LOT	BLK	QTR SEC	SEC	TWP	RGE	COUNTY
001	10.00				02	04N	21W	RAVALLI
002	10.00				14	04N	21W	RAVALLI
003	10.00				22	04N	21W	RAVALLI
004	34.20				16	05N	20W	RAVALLI
005	145.00				17	05N	20W	RAVALLI
006	149.30				18	05N	20W	RAVALLI

TEMPORARY PRELIMINARY DECREE
SOUTH END SUBBASIN - BITTERROOT RIVER
BASIN 76H
ABSTRACT OF WATER RIGHT CLAIM

WATER*RIGHT*NUMBER*76H*-W-119994-00*(CONTINUED)

PLACE OF USE CONTINUED:

007	18.00	19	05N	20W	RAVALLI
008	3.00	31	05N	20W	RAVALLI
009	30.00	36	05N	21W	RAVALLI
010	30.00	07	06N	19W	RAVALLI
011	39.50	01	06N	20W	RAVALLI
012	103.20	02	06N	20W	RAVALLI
013	585.70	10	06N	20W	RAVALLI
014	320.70	11	06N	20W	RAVALLI
015	118.50	12	06N	20W	RAVALLI
016	383.90	14	06N	20W	RAVALLI
017	308.40	15	06N	20W	RAVALLI
018	111.60	16	06N	20W	RAVALLI
019	100.00	22	06N	20W	RAVALLI
020	207.90	23	06N	20W	RAVALLI
021	211.10	01	07N	20W	RAVALLI
022	280.10	02	07N	20W	RAVALLI
023	55.80	[illegible]	07N	20W	RAVALLI
024	236.00	[illegible]	07N	20W	RAVALLI
025	440.80	11	07N	20W	RAVALLI
026	251.50	12	07N	20W	RAVALLI
027	37.30	13	07N	20W	RAVALLI
028	411.50	14	07N	20W	RAVALLI
029	216.00	15	07N	20W	RAVALLI
030	185.90	22	07N	20W	RAVALLI
031	370.80	23	07N	20W	RAVALLI
032	477.90	26	07N	20W	RAVALLI
033	187.60	27	07N	20W	RAVALLI
034	71.90	34	07N	20W	RAVALLI
035	503.30	35	07N	20W	RAVALLI
036	72.10	36	07N	20W	RAVALLI
037	61.00	18	08N	19W	RAVALLI
038	84.00	19	08N	19W	RAVALLI
039	293.60	01	08N	20W	RAVALLI
040	150.00	02	08N	20W	RAVALLI
041	10.00	11	08N	20W	RAVALLI
042	187.60	12	08N	20W	RAVALLI
043	309.00	13	08N	20W	RAVALLI
044	205.80	14	08N	20W	RAVALLI
045	15.00	15	08N	20W	RAVALLI
046	148.50	23	08N	20W	RAVALLI
047	392.10	24	08N	20W	RAVALLI
048	194.20	25	08N	20W	RAVALLI
049	291.90	26	08N	20W	RAVALLI
050	14.50	27	08N	20W	RAVALLI
051	199.50	35	08N	20W	RAVALLI
052	54.50	36	08N	20W	RAVALLI
053	35.00	01	09N	19W	RAVALLI
054	442.60	03	09N	19W	RAVALLI
055	318.20	04	09N	19W	RAVALLI
056	439.50	05	09N	19W	RAVALLI
057	285.30	06	09N	19W	RAVALLI
058	177.50	07	09N	19W	RAVALLI
059	325.50	08	09N	19W	RAVALLI
060	513.40	09	09N	19W	RAVALLI
061	239.30	10	09N	19W	RAVALLI
062	85.50	11	09N	19W	RAVALLI
063	60.00	17	09N	19W	RAVALLI
064	384.60	18	09N	19W	RAVALLI
065	339.30	19	09N	19W	RAVALLI
066	270.80	20	09N	19W	RAVALLI
067	79.00	29	09N	19W	RAVALLI

TEMPORARY PRELIMINARY DECREE

TEMPORARY PRELIMINARY DECREE
SOUTH END SUBBASIN - BITTERROOT RIVER
BASIN 76H
ABSTRACT OF WATER RIGHT CLAIM

WATER RIGHT NUMBER 76H-W-119994-00 (CONTINUED)

PLACE OF USE CONTINUED:

068	69.80	30	09N	19W	RAVALLI
069	72.70	01	09N	20W	RAVALLI
070	34.30	02	09N	20W	RAVALLI
071	80.10	13	09N	20W	RAVALLI
072	76.80	24	09N	20W	RAVALLI
073	10.00	36	09N	20W	RAVALLI
074	71.00	07	10N	19W	RAVALLI
075	58.80	08	10N	19W	RAVALLI
076	123.10	17	10N	19W	RAVALLI
077	114.40	18	10N	19W	RAVALLI
078	34.80	20	10N	19W	RAVALLI
079	10.00	21	10N	19W	RAVALLI
080	90.00	26	10N	19W	RAVALLI
081	85.00	27	10N	19W	RAVALLI
082	195.50	28	10N	19W	RAVALLI
083	244.70	29	10N	19W	RAVALLI
084	55.30	30	10N	19W	RAVALLI
085	162.90	31	10N	19W	RAVALLI
086	379.70	32	10N	19W	RAVALLI
087	598.80	33	10N	19W	RAVALLI
088	479.20	34	10N	19W	RAVALLI
089	123.00	35	10N	19W	RAVALLI
TOTAL	78,665.00				

REMARKS:

AUTHORIZATION TO CHANGE PLACE OF USE ISSUED 05-23-78
COMPLETED 07-03-78.

THE WATER RIGHTS FOLLOWING THIS STATEMENT ARE SUPPLEMENTAL WHICH MEANS THE RIGHTS HAVE OVERLAPPING PLACES OF USE. THE RIGHTS CAN BE COMBINED TO IRRIGATE ONLY OVERLAPPING PARCELS. EACH RIGHT IS LIMITED TO THE FLOW RATE AND PLACE OF USE OF THAT INDIVIDUAL RIGHT. THE SUM TOTAL VOLUME OF THESE WATER RIGHTS SHALL NOT EXCEED THE AMOUNT PUT TO HISTORICAL AND BENEFICIAL USE. W119994-00, W119993-00, W119994-00, W119998-00, W119999-00, W120000-00, W120001-00, W120002-00, W120003-00, W120004-00, W120005-00, W120006-00, W120007-00, W120008-00, W120009-00, W120010-00, W120011-00, W120012-00, W120013-00, W120014-00, W120015-00, W120016-00, W120017-00, W120018-00, W120020-00, W120021-00, W120022-00, W120023-00, W120024-00, W120025-00, W120026-00, W120028-00, W120029-00, W120031-00, W120032-00, W120033-00, W120034-00, W120035-00, W120036-00, W120037-00, W120038-00, W120039-00, W120040-00, W120041-00, W120042-00, W120043-00, W120044-00, W120045-00, W120046-00, W120047-00, W120048-00, W120049-00, W120050-00, W120051-00, W120052-00, W120053-00, W120054-00, W120077-00.

****
* THE DNRC EXAMINATION OF THIS CLAIM FOUND NO SIGNIFICANT FACTS, *
* DATA, OR ISSUES TO REPORT TO THE WATER COURT. *
****

TEMPORARY PRELIMINARY DECREE
SOUTH END SUBBASIN - BITTERROOT RIVER
BASIN 76H
ABSTRACT OF WATER RIGHT CLAIM

WATER*RIGHT*NUMBER*76H*-W-119994-00*(CONTINUED)

A BETTER UNDERSTANDING OF YOUR CLAIMED WATER RIGHT CAN BE OBTAINED BY COMPARING YOUR RIGHT WITH OTHER CLAIMS IN THE BASIN. FOR EXAMPLE, COMPARE PRIORITY DATES, FLOW RATES, VOLUMES, OR ACRES IRRIGATED. ALSO, YOUR WATER RIGHT MAY BE SUBJECT TO WATER RIGHTS IN ADJOINING BASINS OR SUBBASINS AS WELL AS BEING SUBJECT TO OTHER RIGHTS ON YOUR SOURCE OF SUPPLY. FINALLY, YOUR WATER RIGHT MAY BE SUBJECT TO INDIAN RESERVED AND FEDERAL RESERVED WATER RIGHTS.

COMPLETE DETAILS REGARDING THE DNRC EXAMINATION RESULTS AND RELATED MATERIALS CAN BE REVIEWED AT THE OFFICE LOCATIONS IDENTIFIED IN THE DOCUMENT ENTITLED "NOTICE OF ENTRY OF TEMPORARY PRELIMINARY DECREE AND NOTICE OF AVAILABILITY."

SEE GENERAL FINDINGS OF FACT AND CONCLUSIONS OF LAW FOR FURTHER EXPLANATION OF YOUR CLAIMED WATER RIGHT. THESE FINDINGS CAN BE FOUND AS INDICATED IN THE DOCUMENT ENTITLED "NOTICE OF ENTRY OF TEMPORARY PRELIMINARY DECREE AND NOTICE OF AVAILABILITY." IF YOU NEED OBJECTION FORMS, OR HAVE QUESTIONS ABOUT WATER COURT PROCEDURES OR CHANGES TO YOUR RIGHT, YOU CAN CONTACT THE WATER COURT BY CALLING 1-800-624-3270 (WITHIN MONTANA ONLY) OR 1-406-586-4364, OR BY WRITING TO P.O. BOX 879, BOZEMAN MT 59771-0879.

TEMPORARY PRELIMINARY DECREE
SOUTH END SUBBASIN - BITTERROOT RIVER
BASIN 76H
ABSTRACT OF WATER RIGHT CLAIM

WATER*RIGHT*NUMBER*76H*-W-122365-00

IMPORTANT NOTICE

YOUR WATER RIGHT AS SHOWN ON THIS ABSTRACT MAY HAVE CHANGES FROM YOUR WATER RIGHT AS CLAIMED OR AMENDED. AN ASTERISK (*) HAS BEEN PLACED NEXT TO EACH ITEM CHANGED BY THE DEPARTMENT OF NATURAL RESOURCES AND CONSERVATION (DNRC) DURING THE EXAMINATION PROCESS. THESE CHANGES ARE AUTHORIZED BY THE MONTANA WATER COURT OR THE WATER RIGHT CLAIM EXAMINATION RULES AS ADOPTED BY THE MONTANA SUPREME COURT.

OBJECTIONS MAY BE FILED ACCORDING TO THE PROCEDURES OUTLINED IN THE DOCUMENT ENTITLED "NOTICE OF ENTRY OF TEMPORARY PRELIMINARY DECREE AND NOTICE OF AVAILABILITY." UNLESS OBJECTED TO OR CALLED IN ON MOTION OF THE MONTANA WATER COURT IN THIS DECREE OR IN THE PRELIMINARY DECREE, THE ELEMENTS OF THIS CLAIMED WATER RIGHT WILL APPEAR IN THE FINAL DECREE AS SHOWN ON THIS ABSTRACT. (SEE SECTION 85-2-233, MONTANA CODE ANNOTATED.)

OWNERS: MONTANA, STATE OF DEPT OF FISH WLDLFE & PARK
1420 E 6TH AVE
HELENA MT 59620

PURPOSE (USE): INSTITUTIONAL

PAINTED ROCKS STATE PARKS

SOURCE: WELL
SOURCE TYPE: GROUNDWATER

PRIORITY DATE: JUNE 02, 1967
TYPE OF HISTORICAL RIGHT: USE

FLOW RATE: .50 GPM

VOLUME: .80 AF

PERIOD OF USE: JANUARY 01 TO DECEMBER 31

* POINT OF DIVERSION:

	LOT	BLK	QTR SEC	SEC	TWP	RGE	COUNTY
01			W2NWNE	10	02S	22W	RAVALLI

* PLACE OF USE FOR INSTITUTIONAL:

	ACRES	LOT	BLK	QTR SEC	SEC	TWP	RGE	COUNTY
001				W2NWNE	10	02S	22W	RAVALLI

***

TEMPORARY PRELIMINARY DECREE
SOUTH END SUBBASIN - BITTERROOT RIVER
BASIN 76H
ABSTRACT OF WATER RIGHT CLAIM

WATER*RIGHT*NUMBER*76H*-W-122365-00*(CONTINUED)

REMARKS CONTINUED:

```
*         APPEARS TO BE DUPLICATED BY WATER RIGHT NO.                    *
*         C042474-00.                                                    *
*                                                                        *
*         VOLUME MAY BE EXCESSIVE. BASED ON THE FLOW RATE AND            *
*         PERIOD OF USE, THE SYSTEM WOULD HAVE TO RUN 23.82              *
*         HOURS PER DAY TO DELIVER THE CLAIMED VOLUME. NO                *
*         INFORMATION EXISTS IN THE CLAIM FILE TO CONFIRM                *
*         THIS FIGURE.                                                   *
*                                                                        *
*                                                                        *
**************************************************************************
```

A BETTER UNDERSTANDING OF YOUR CLAIMED WATER RIGHT CAN BE OBTAINED BY COMPARING YOUR RIGHT WITH OTHER CLAIMS IN THE BASIN. FOR EXAMPLE, COMPARE PRIORITY DATES, FLOW RATES, VOLUMES, OR ACRES IRRIGATED. ALSO, YOUR WATER RIGHT MAY BE SUBJECT TO WATER RIGHTS IN ADJOINING BASINS OR SUBBASINS AS WELL AS BEING SUBJECT TO OTHER RIGHTS ON YOUR SOURCE OF SUPPLY. FINALLY, YOUR WATER RIGHT MAY BE SUBJECT TO INDIAN RESERVED AND FEDERAL RESERVED WATER RIGHTS.

COMPLETE DETAILS REGARDING THE DNRC EXAMINATION RESULTS AND RELATED MATERIALS CAN BE REVIEWED AT THE OFFICE LOCATIONS IDENTIFIED IN THE DOCUMENT ENTITLED "NOTICE OF ENTRY OF TEMPORARY PRELIMINARY DECREE AND NOTICE OF AVAILABILITY."

SEE GENERAL FINDINGS OF FACT AND CONCLUSIONS OF LAW FOR FURTHER EXPLANATION OF YOUR CLAIMED WATER RIGHT. THESE FINDINGS CAN BE FOUND AS INDICATED IN THE DOCUMENT ENTITLED "NOTICE OF ENTRY OF TEMPORARY PRELIMINARY DECREE AND NOTICE OF AVAILABILITY." IF YOU NEED OBJECTION FORMS, OR HAVE QUESTIONS ABOUT WATER COURT PROCEDURES OR CHANGES TO YOUR RIGHT, YOU CAN CONTACT THE WATER COURT BY CALLING 1-800-624-3270 (WITHIN MONTANA ONLY) OR 1-406-586-4364, OR BY WRITING TO P.O. BOX 879, BOZEMAN MT 59771-0879.

TEMPORARY PRELIMINARY DECREE
SOUTH END SUBBASIN - BITTERROOT RIVER
BASIN 76H
ABSTRACT OF WATER RIGHT CLAIM

WATER*RIGHT*NUMBER*76H*-W-123854-00

IMPORTANT NOTICE

YOUR WATER RIGHT AS SHOWN ON THIS ABSTRACT MAY HAVE CHANGES FROM YOUR WATER RIGHT AS CLAIMED OR AMENDED. AN ASTERISK (*) HAS BEEN PLACED NEXT TO EACH ITEM CHANGED BY THE DEPARTMENT OF NATURAL RESOURCES AND CONSERVATION (DNRC) DURING THE EXAMINATION PROCESS. THESE CHANGES ARE AUTHORIZED BY THE MONTANA WATER COURT OR THE WATER RIGHT CLAIM EXAMINATION RULES AS ADOPTED BY THE MONTANA SUPREME COURT.

OBJECTIONS MAY BE FILED ACCORDING TO THE PROCEDURES OUTLINED IN THE DOCUMENT ENTITLED "NOTICE OF ENTRY OF TEMPORARY PRELIMINARY DECREE AND NOTICE OF AVAILABILITY." UNLESS OBJECTED TO OR CALLED IN ON MOTION OF THE MONTANA WATER COURT IN THIS DECREE OR IN THE PRELIMINARY DECREE, THE ELEMENTS OF THIS CLAIMED WATER RIGHT WILL APPEAR IN THE FINAL DECREE AS SHOWN ON THIS ABSTRACT. (SEE SECTION 85-2-233, MONTANA CODE ANNOTATED.)

OWNERS: BOYER GARY L
2828 OLD DARBY RD
DARBY MT 59829

BOYER DONNA M
2828 OLD DARBY RD
DARBY MT 59829

BUTLER OWEN B
1805 E CEDAR AVE
DENVER CO 80209

TRANSFER PROCESSED TO ADD NEW OWNERS. THE WATER RIGHT WILL BE SPLIT INTO SEPARATE OWNERSHIPS AFTER FINAL DECREE.

PURPOSE (USE): IRRIGATION
TYPE OF IRRIGATION SYSTEM: FLOOD

SOURCE: UNNAMED TRIBUTARY OF BITTERROOT RIVER
SOURCE TYPE: SURFACE WATER

PRIORITY DATE: JUNE 24, 1932
TYPE OF HISTORICAL RIGHT: FILED

* FLOW RATE: 3.88 CFS

THE FLOW RATE OF THIS WATER RIGHT HAS BEEN REDUCED TO THE 17 GPM PER ACRE GUIDELINE. THE FLOW RATE MAY BE CONTESTED BY PROPER OBJECTION.

* VOLUME: THE TOTAL VOLUME OF THIS WATER RIGHT SHALL NOT EXCEED THE AMOUNT PUT TO HISTORICAL AND BENEFICIAL USE.

CLIMATIC AREA: 3

MAXIMUM ACRES: 102.50

PERIOD OF USE: APRIL 01 TO NOVEMBER 04

POINT OF DIVERSION AND MEANS OF DIVERSION:

	LOT	BLK	QTR SEC	SEC	TWP	RGE	COUNTY	MEANS
01			SESWNW	11	03N	21W	RAVALLI	DITCH

TEMPORARY PRELIMINARY DECREE
SOUTH END SUBBASIN - BITTERROOT RIVER
BASIN 76H
ABSTRACT OF WATER RIGHT CLAIM

WATER*RIGHT*NUMBER*76H*-W-123854-00* (CONTINUED)

POINT OF DIVERSION CONTINUED:

DITCH NAME: TIEDT-NICHOLSON DITCH

PLACE OF USE FOR IRRIGATION:

	ACRES	LOT	BLK	QTR SEC	SEC	TWP	RGE	COUNTY
001	2.50			W2SWSW	26	04N	21W	RAVALLI
002	22.00			SESE	27	04N	21W	RAVALLI
003	45.00			N2NE	34	04N	21W	RAVALLI
004	2.00			W2NWNW	35	04N	21W	RAVALLI
005	31.00			S2NE	34	04N	21W	RAVALLI
TOTAL	102.50							

REMARKS:

THE FOLLOWING ELEMENTS WERE AMENDED BY THE CLAIMANT ON 03/19/91: POINT OF DIVERSION, MEANS OF DIVERSION, PLACE OF USE, MAXIMUM ACRES.

THE WATER RIGHTS LISTED FOLLOWING THIS STATEMENT ARE MULTIPLE USES OF THE SAME RIGHT. THE USE OF THIS RIGHT FOR SEVERAL PURPOSES DOES NOT INCREASE THE EXTENT OF THE WATER RIGHT. RATHER IT DECREES THE RIGHT TO ALTERNATE AND EXCHANGE THE USE (PURPOSE) OF THE WATER IN ACCORD WITH HISTORICAL PRACTICES. W123854-00, W123860-00.

THE WATER RIGHTS FOLLOWING THIS STATEMENT ARE SUPPLEMENTAL WHICH MEANS THE RIGHTS HAVE OVERLAPPING PLACES OF USE. THE RIGHTS CAN BE COMBINED TO IRRIGATE ONLY OVERLAPPING PARCELS OF THE CLAIMANT'S TOTAL 105.00 ACRES. EACH RIGHT IS LIMITED TO THE FLOW RATE AND PLACE OF USE OF THAT INDIVIDUAL RIGHT. THE SUM TOTAL VOLUME OF THESE WATER RIGHTS SHALL NOT EXCEED THE AMOUNT PUT TO HISTORICAL AND BENEFICIAL USE. W099722-00, W116613-00, W116614-00, W116615-00, W123854-00, W123855-00, W123856-00, W123857-00, W123858-00, W133453-00, W146775-00, W146776-00.

NOTICE OF WATER RIGHT TRANSFER RECEIVED 03/04/91.

****
* THE FOLLOWING ISSUES WERE IDENTIFIED BY THE DNRC DURING ITS EXAMINATION OF THIS WATER RIGHT CLAIM. THESE ISSUES MAY REMAIN UNRESOLVED IF NO OBJECTIONS ARE FILED.
*
* FLOW RATE MAY REQUIRE MODIFICATION BASED ON RESOLUTION OF MAXIMUM ACRES ISSUE.
*
* THE RAVALLI COUNTY WATER RESOURCES SURVEY (1958) APPEARS TO INDICATE 70.00 ACRES IRRIGATED. A DESCRIPTION OF THESE ACRES IS IN THE CLAIM FILE.

TEMPORARY PRELIMINARY DECREE
SOUTH END SUBBASIN - BITTERROOT RIVER
BASIN 76H
ABSTRACT OF WATER RIGHT CLAIM

WATER*RIGHT*NUMBER*76H*-W-123854-00*(CONTINUED)

REMARKS CONTINUED:

```
*                                                                              *
*         THE COMBINED CLAIMED FLOW RATE FOR THIS GROUP OF                     *
*         SUPPLEMENTAL RIGHTS IS 113.18 GPM PER ACRE. THE FLOW                 *
*         RATE GUIDELINE FOR INDIVIDUAL CLAIMS IS 17 GPM PER                   *
*         ACRE.                                                                *
*                                                                              *
*         THE MAXIMUM COMBINED ACRES FOR THIS GROUP OF                         *
*         SUPPLEMENTAL CLAIMS MAY REQUIRE MODIFICATION PENDING                 *
*         RESOLUTION OF MAXIMUM IRRIGATED ACRES ISSUE.                         *
*                                                                              *
*                                                                              *
********************************************************************************
```

A BETTER UNDERSTANDING OF YOUR CLAIMED WATER RIGHT CAN BE OBTAINED BY COMPARING YOUR RIGHT WITH OTHER CLAIMS IN THE BASIN. FOR EXAMPLE, COMPARE PRIORITY DATES, FLOW RATES, VOLUMES, OR ACRES IRRIGATED. ALSO, YOUR WATER RIGHT MAY BE SUBJECT TO WATER RIGHTS IN ADJOINING BASINS OR SUBBASINS AS WELL AS BEING SUBJECT TO OTHER RIGHTS ON YOUR SOURCE OF SUPPLY. FINALLY, YOUR WATER RIGHT MAY BE SUBJECT TO INDIAN RESERVED AND FEDERAL RESERVED WATER RIGHTS.

COMPLETE DETAILS REGARDING THE DNRC EXAMINATION RESULTS AND RELATED MATERIALS CAN BE REVIEWED AT THE OFFICE LOCATIONS IDENTIFIED IN THE DOCUMENT ENTITLED "NOTICE OF ENTRY OF TEMPORARY PRELIMINARY DECREE AND NOTICE OF AVAILABILITY."

SEE GENERAL FINDINGS OF FACT AND CONCLUSIONS OF LAW FOR FURTHER EXPLANATION OF YOUR CLAIMED WATER RIGHT. THESE FINDINGS CAN BE FOUND AS INDICATED IN THE DOCUMENT ENTITLED "NOTICE OF ENTRY OF TEMPORARY PRELIMINARY DECREE AND NOTICE OF AVAILABILITY." IF YOU NEED OBJECTION FORMS, OR HAVE QUESTIONS ABOUT WATER COURT PROCEDURES OR CHANGES TO YOUR RIGHT, YOU CAN CONTACT THE WATER COURT BY CALLING 1-800-624-3270 (WITHIN MONTANA ONLY) OR 1-406-586-4364, OR BY WRITING TO P.O. BOX 879, BOZEMAN MT 59771-0879.

TEMPORARY PRELIMINARY DECREE
SOUTH END SUBBASIN - BITTERROOT RIVER
BASIN 76H
ABSTRACT OF WATER RIGHT CLAIM

WATER*RIGHT*NUMBER*76H*-W-123855-00

IMPORTANT NOTICE

YOUR WATER RIGHT AS SHOWN ON THIS ABSTRACT MAY HAVE CHANGES FROM YOUR WATER RIGHT AS CLAIMED OR AMENDED. AN ASTERISK (*) HAS BEEN PLACED NEXT TO EACH ITEM CHANGED BY THE DEPARTMENT OF NATURAL RESOURCES AND CONSERVATION (DNRC) DURING THE EXAMINATION PROCESS. THESE CHANGES ARE AUTHORIZED BY THE MONTANA WATER COURT OR THE WATER RIGHT CLAIM EXAMINATION RULES AS ADOPTED BY THE MONTANA SUPREME COURT.

OBJECTIONS MAY BE FILED ACCORDING TO THE PROCEDURES OUTLINED IN THE DOCUMENT ENTITLED "NOTICE OF ENTRY OF TEMPORARY PRELIMINARY DECREE AND NOTICE OF AVAILABILITY." UNLESS OBJECTED TO OR CALLED IN ON MOTION OF THE MONTANA WATER COURT IN THIS DECREE OR IN THE PRELIMINARY DECREE, THE ELEMENTS OF THIS CLAIMED WATER RIGHT WILL APPEAR IN THE FINAL DECREE AS SHOWN ON THIS ABSTRACT. (SEE SECTION 85-2-233, MONTANA CODE ANNOTATED.)

OWNERS: BOYER GARY L
2828 OLD DARBY RD
DARBY MT 59829

BOYER DONNA M
2828 OLD DARBY RD
DARBY MT 59829

BUTLER OWEN B
1805 E CEDAR AVE
DENVER CO 80209

TRANSFER PROCESSED TO ADD NEW OWNERS. THE WATER RIGHT WILL BE SPLIT INTO SEPARATE OWNERSHIPS AFTER FINAL DECREE.

PURPOSE (USE): IRRIGATION
TYPE OF IRRIGATION SYSTEM: FLOOD

SOURCE: BUNKHOUSE CREEK
SOURCE TYPE: SURFACE WATER

PRIORITY DATE: MAY 10, 1963
TYPE OF HISTORICAL RIGHT: FILED

* FLOW RATE: 3.88 CFS

THE FLOW RATE OF THIS WATER RIGHT HAS BEEN REDUCED TO THE 17 GPM PER ACRE GUIDELINE. THE FLOW RATE MAY BE CONTESTED BY PROPER OBJECTION.

* VOLUME: THE TOTAL VOLUME OF THIS WATER RIGHT SHALL NOT EXCEED THE AMOUNT PUT TO HISTORICAL AND BENEFICIAL USE.

CLIMATIC AREA: 3

MAXIMUM ACRES: 102.50

PERIOD OF USE: APRIL 01 TO NOVEMBER 04

* POINT OF DIVERSION AND MEANS OF DIVERSION:

LOI	BLK	QTR SEC	SEC	TWP	RGE	COUNTY	MEANS
01		SENESE	03	03N	21W	RAVALLI	DITCH

TEMPORARY PRELIMINARY DECREE
SOUTH END SUBBASIN - BITTERROOT RIVER
BASIN 76H
ABSTRACT OF WATER RIGHT CLAIM

WATER RIGHT NUMBER 76H -W-123855-00 (CONTINUED)

POINT OF DIVERSION CONTINUED:

DITCH NAME: WADDELL DITCH

PLACE OF USE FOR IRRIGATION:

	ACRES	LOT	BLK	QTR SEC	SEC	TWP	RGE	COUNTY
001	2.50			W2SWSW	26	04N	21W	RAVALLI
002	22.00			SESE	27	04N	21W	RAVALLI
003	45.00			N2NE	34	04N	21W	RAVALLI
004	2.00			W2NWNW	35	04N	21W	RAVALLI
005	31.00			S2NE	34	04N	21W	RAVALLI
TOTAL	102.50							

REMARKS:

THE FOLLOWING ELEMENTS WERE AMENDED BY THE CLAIMANT ON 03/19/91: PLACE OF USE, MAXIMUM ACRES.

THE WATER RIGHTS LISTED FOLLOWING THIS STATEMENT ARE MULTIPLE USES OF THE SAME RIGHT. THE USE OF THIS RIGHT FOR SEVERAL PURPOSES DOES NOT INCREASE THE EXTENT OF THE WATER RIGHT. RATHER IT DECREES THE RIGHT TO ALTERNATE AND EXCHANGE THE USE (PURPOSE) OF THE WATER IN ACCORD WITH HISTORICAL PRACTICES. W123855-00, W123859-00.

THE WATER RIGHTS FOLLOWING THIS STATEMENT ARE SUPPLEMENTAL WHICH MEANS THE RIGHTS HAVE OVERLAPPING PLACES OF USE. THE RIGHTS CAN BE COMBINED TO IRRIGATE ONLY OVERLAPPING PARCELS OF THE CLAIMANT'S TOTAL 105.00 ACRES. EACH RIGHT IS LIMITED TO THE FLOW RATE AND PLACE OF USE OF THAT INDIVIDUAL RIGHT. THE SUM TOTAL VOLUME OF THESE WATER RIGHTS SHALL NOT EXCEED THE AMOUNT PUT TO HISTORICAL AND BENEFICIAL USE. W099722-00, W116613-00, W116614-00, W116615-00, W123854-00, W123855-00, W123856-00, W123857-00, W123858-00, W133453-00, W146775-00, W146776-00.

NOTICE OF WATER RIGHT TRANSFER RECEIVED 03/04/91.

****
* THE FOLLOWING ISSUES WERE IDENTIFIED BY THE DNRC DURING ITS *
* EXAMINATION OF THIS WATER RIGHT CLAIM. THESE ISSUES MAY REMAIN *
* UNRESOLVED IF NO OBJECTIONS ARE FILED. *
*
*
*
* THE COMBINED CLAIMED FLOW RATE FOR THIS GROUP OF *
* SUPPLEMENTAL RIGHTS IS 113.18 GPM PER ACRE. THE FLOW *
* RATE GUIDELINE FOR INDIVIDUAL CLAIMS IS 17 GPM PER *
* ACRE. *
*
*
****

TEMPORARY PRELIMINARY DECREE
SOUTH END SUBBASIN - BITTERROOT RIVER
BASIN 76H
ABSTRACT OF WATER RIGHT CLAIM

WATER*RIGHT*NUMBER*76H*-W-123855-00* (CONTINUED)

A BETTER UNDERSTANDING OF YOUR CLAIMED WATER RIGHT CAN BE OBTAINED BY COMPARING YOUR RIGHT WITH OTHER CLAIMS IN THE BASIN. FOR EXAMPLE, COMPARE PRIORITY DATES, FLOW RATES, VOLUMES, OR ACRES IRRIGATED. ALSO, YOUR WATER RIGHT MAY BE SUBJECT TO WATER RIGHTS IN ADJOINING BASINS OR SUBBASINS AS WELL AS BEING SUBJECT TO OTHER RIGHTS ON YOUR SOURCE OF SUPPLY. FINALLY, YOUR WATER RIGHT MAY BE SUBJECT TO INDIAN RESERVED AND FEDERAL RESERVED WATER RIGHTS.

COMPLETE DETAILS REGARDING THE DNRC EXAMINATION RESULTS AND RELATED MATERIALS CAN BE REVIEWED AT THE OFFICE LOCATIONS IDENTIFIED IN THE DOCUMENT ENTITLED "NOTICE OF ENTRY OF TEMPORARY PRELIMINARY DECREE AND NOTICE OF AVAILABILITY."

SEE GENERAL FINDINGS OF FACT AND CONCLUSIONS OF LAW FOR FURTHER EXPLANATION OF YOUR CLAIMED WATER RIGHT. THESE FINDINGS CAN BE FOUND AS INDICATED IN THE DOCUMENT ENTITLED "NOTICE OF ENTRY OF TEMPORARY PRELIMINARY DECREE AND NOTICE OF AVAILABILITY." IF YOU NEED OBJECTION FORMS, OR HAVE QUESTIONS ABOUT WATER COURT PROCEDURES OR CHANGES TO YOUR RIGHT, YOU CAN CONTACT THE WATER COURT BY CALLING 1-800-624-3270 (WITHIN MONTANA ONLY) OR 1-406-586-4364, OR BY WRITING TO P.O. BOX 879, BOZEMAN MT 59771-0879.

TEMPORARY PRELIMINARY DECREE
SOUTH END SUBBASIN - BITTERROOT RIVER
BASIN 76H
ABSTRACT OF WATER RIGHT CLAIM

WATER*RIGHT*NUMBER*76H*-W-123856-00

IMPORTANT NOTICE

YOUR WATER RIGHT AS SHOWN ON THIS ABSTRACT MAY HAVE CHANGED FROM YOUR WATER RIGHT AS CLAIMED OR AMENDED. AN ASTERISK (*) HAS BEEN PLACED NEXT TO EACH ITEM CHANGED BY THE DEPARTMENT OF NATURAL RESOURCES AND CONSERVATION (DNRC) DURING THE EXAMINATION PROCESS. THESE CHANGES ARE AUTHORIZED BY THE MONTANA WATER COURT OR THE WATER RIGHT CLAIM EXAMINATION RULES AS ADOPTED BY THE MONTANA SUPREME COURT.

OBJECTIONS MAY BE FILED ACCORDING TO THE PROCEDURES OUTLINED IN THE DOCUMENT ENTITLED "NOTICE OF ENTRY OF TEMPORARY PRELIMINARY DECREE AND NOTICE OF AVAILABILITY." UNLESS OBJECTED TO OR CALLED IN ON MOTION OF THE MONTANA WATER COURT IN THIS DECREE OR IN THE PRELIMINARY DECREE, THE ELEMENTS OF THIS CLAIMED WATER RIGHT WILL APPEAR IN THE FINAL DECREE AS SHOWN ON THIS ABSTRACT. (SEE SECTION 85-2-233, MONTANA CODE ANNOTATED.)

OWNERS: BOYER GARY L
2828 OLD DARBY RD
DARBY MT 59829

BOYER DONNA M
2828 OLD DARBY RD
DARBY MT 59829

BUTLER OWEN B
1805 E CEDAR AVE
DENVER CO 80209

TRANSFER PROCESSED TO ADD NEW OWNERS. THE WATER RIGHT WILL BE SPLIT INTO SEPARATE OWNERSHIPS AFTER FINAL DECREE.

PURPOSE (USE): IRRIGATION
TYPE OF IRRIGATION SYSTEM: FLOOD

SOURCE: UNNAMED TRIBUTARY OF BITTERROOT RIVER
SOURCE TYPE: SURFACE WATER

PRIORITY DATE: JUNE 24, 1932
TYPE OF HISTORICAL RIGHT: FILED

* FLOW RATE: 3.88 CFS

THE FLOW RATE OF THIS WATER RIGHT HAS BEEN REDUCED TO THE 17 GPM PER ACRE GUIDELINE. THE FLOW RATE MAY BE CONTESTED BY PROPER OBJECTION.

* VOLUME: THE TOTAL VOLUME OF THIS WATER RIGHT SHALL NOT EXCEED THE AMOUNT PUT TO HISTORICAL AND BENEFICIAL USE.

CLIMATIC AREA: 3

MAXIMUM ACRES: 102.50

PERIOD OF USE: APRIL 01 TO NOVEMBER 04

POINT OF DIVERSION AND MEANS OF DIVERSION:

	LOT	BLK	QTR SEC	SEC	TWP	RGE	COUNTY	MEANS
01			SESWSW	02	03N	21W	RAVALLI	DITCH

TEMPORARY PRELIMINARY DECREE
SOUTH END SUBBASIN - BITTERROOT RIVER
BASIN 76H
ABSTRACT OF WATER RIGHT CLAIM

WATER RIGHT NUMBER 76H-W-123856-00 (CONTINUED)

POINT OF DIVERSION CONTINUED:

DITCH NAME: TIEDY-NICHOLSON DITCH

PLACE OF USE FOR IRRIGATION:

	ACRES	LOT	BLK	QTR SEC	SEC	TWP	RGE	COUNTY
001	2.50			W2SWSW	26	04N	21W	RAVALLI
002	22.00			SESE	27	04N	21W	RAVALLI
003	45.00			N2NE	34	04N	21W	RAVALLI
004	2.00			W2NWNW	35	04N	21W	RAVALLI
005	31.00			S2NE	34	04N	21W	RAVALLI
TOTAL	102.50							

REMARKS:

THE FOLLOWING ELEMENTS WERE AMENDED BY THE CLAIMANT ON 03/19/91: MEANS OF DIVERSION, MAXIMUM ACRES.

THE WATER RIGHTS LISTED FOLLOWING THIS STATEMENT ARE MULTIPLE USES OF THE SAME RIGHT. THE USE OF THIS RIGHT FOR SEVERAL PURPOSES DOES NOT INCREASE THE EXTENT OF THE WATER RIGHT. RATHER IT DECREES THE RIGHT TO ALTERNATE AND EXCHANGE THE USE (PURPOSE) OF THE WATER IN ACCORD WITH HISTORICAL PRACTICES. W123856-00, W123861-00.

THE WATER RIGHTS FOLLOWING THIS STATEMENT ARE SUPPLEMENTAL WHICH MEANS THE RIGHTS HAVE OVERLAPPING PLACES OF USE. THE RIGHTS CAN BE COMBINED TO IRRIGATE ONLY OVERLAPPING PARCELS OF THE CLAIMANT'S TOTAL 105.00 ACRES. EACH RIGHT IS LIMITED TO THE FLOW RATE AND PLACE OF USE OF THAT INDIVIDUAL RIGHT. THE SUM TOTAL VOLUME OF THESE WATER RIGHTS SHALL NOT EXCEED THE AMOUNT PUT TO HISTORICAL AND BENEFICIAL USE. W099722-00, W116613-00, W116614-00, W116615-00, W123854-00, W123855-00, W123856-00, W123857-00, W123858-00, W133453-00, W145775-00, W146776-00.

NOTICE OF WATER RIGHT TRANSFER RECEIVED 03/04/91.

***

TEMPORARY PRELIMINARY DECREE
SOUTH END SUBBASIN - BITTERROOT RIVER
BASIN 76H
ABSTRACT OF WATER RIGHT CLAIM

WATER*RIGHT*NUMBER*76H*-W-123856-00*(CONTINUED)

REMARKS CONTINUED:

* ACRE. *
* *
* *
****

A BETTER UNDERSTANDING OF YOUR CLAIMED WATER RIGHT CAN BE OBTAINED BY COMPARING YOUR RIGHT WITH OTHER CLAIMS IN THE BASIN. FOR EXAMPLE, COMPARE PRIORITY DATES, FLOW RATES, VOLUMES, OR ACRES IRRIGATED. ALSO, YOUR WATER RIGHT MAY BE SUBJECT TO WATER RIGHTS IN ADJOINING BASINS OR SUBBASINS AS WELL AS BEING SUBJECT TO OTHER RIGHTS ON YOUR SOURCE OF SUPPLY. FINALLY, YOUR WATER RIGHT MAY BE SUBJECT TO INDIAN RESERVED AND FEDERAL RESERVED WATER RIGHTS.

COMPLETE DETAILS REGARDING THE DNRC EXAMINATION RESULTS AND RELATED MATERIALS CAN BE REVIEWED AT THE OFFICE LOCATIONS IDENTIFIED IN THE DOCUMENT ENTITLED "NOTICE OF ENTRY OF TEMPORARY PRELIMINARY DECREE AND NOTICE OF AVAILABILITY."

SEE GENERAL FINDINGS OF FACT AND CONCLUSIONS OF LAW FOR FURTHER EXPLANATION OF YOUR CLAIMED WATER RIGHT. THESE FINDINGS CAN BE FOUND AS INDICATED IN THE DOCUMENT ENTITLED "NOTICE OF ENTRY OF TEMPORARY PRELIMINARY DECREE AND NOTICE OF AVAILABILITY." IF YOU NEED OBJECTION FORMS, OR HAVE QUESTIONS ABOUT WATER COURT PROCEDURES OR CHANGES TO YOUR RIGHT, YOU CAN CONTACT THE WATER COURT BY CALLING 1-800-624-3270 (WITHIN MONTANA ONLY) OR 1-406-586-4364, OR BY WRITING TO P.O. BOX 879, BOZEMAN MT 59771-0879.

TEMPORARY PRELIMINARY DECREE

TEMPORARY PRELIMINARY DECREE
SOUTH END SUBBASIN - BITTERROOT RIVER
BASIN 76H
ABSTRACT OF WATER RIGHT CLAIM

WATER*RIGHT*NUMBER*76H*-W-123857-00

IMPORTANT NOTICE

YOUR WATER RIGHT AS SHOWN ON THIS ABSTRACT MAY HAVE CHANGES FROM YOUR WATER RIGHT AS CLAIMED OR AMENDED. AN ASTERISK (*) HAS BEEN PLACED NEXT TO EACH ITEM CHANGED BY THE DEPARTMENT OF NATURAL RESOURCES AND CONSERVATION (DNRC) DURING THE EXAMINATION PROCESS. THESE CHANGES ARE AUTHORIZED BY THE MONTANA WATER COURT OR THE WATER RIGHT CLAIM EXAMINATION RULES AS ADOPTED BY THE MONTANA SUPREME COURT.

OBJECTIONS MAY BE FILED ACCORDING TO THE PROCEDURES OUTLINED IN THE DOCUMENT ENTITLED "NOTICE OF ENTRY OF TEMPORARY PRELIMINARY DECREE AND NOTICE OF AVAILABILITY." UNLESS OBJECTED TO OR CALLED IN ON MOTION OF THE MONTANA WATER COURT IN THIS DECREE OR IN THE PRELIMINARY DECREE, THE ELEMENTS OF THIS CLAIMED WATER RIGHT WILL APPEAR IN THE FINAL DECREE AS SHOWN ON THIS ABSTRACT. (SEE SECTION 85-2-233, MONTANA CODE ANNOTATED.)

OWNERS: BOYER GARY L
2828 OLD DARBY RD
DARBY MT 59829

BOYER DONNA M
2828 OLD DARBY RD
DARBY MT 59829

BUTLER OWEN H
1805 E CEDAR AVE
DENVER CO 80209

TRANSFER PROCESSED TO ADD NEW OWNERS. THE WATER RIGHT WILL BE SPLIT INTO SEPARATE OWNERSHIPS AFTER FINAL DECREE.

PURPOSE (USE): IRRIGATION
TYPE OF IRRIGATION SYSTEM: FLOOD

SOURCE: WADDELL CREEK
SOURCE TYPE: SURFACE WATER

PRIORITY DATE: APRIL 20, 1971
TYPE OF HISTORICAL RIGHT: USE

FLOW RATE: 1.25 CFS

* VOLUME: THE TOTAL VOLUME OF THIS WATER RIGHT SHALL NOT EXCEED THE AMOUNT PUT TO HISTORICAL AND BENEFICIAL USE.

CLIMATIC AREA: 3

MAXIMUM ACRES: 102.50

PERIOD OF USE: APRIL 01 TO NOVEMBER 04

POINT OF DIVERSION AND MEANS OF DIVERSION:

	LOT	BLK	QTR SEC	SEC	TWP	RGE	COUNTY	MEANS
01			NESWSE	34	04N	21W	RAVALLI	HEADGATE

TEMPORARY PRELIMINARY DECREE

TEMPORARY PRELIMINARY DECREE
SOUTH END SUBBASIN - BITTERROOT RIVER
BASIN 76H
ABSTRACT OF WATER RIGHT CLAIM

WATER RIGHT NUMBER 76H-W-123857-00 (CONTINUED)

POINT OF DIVERSION CONTINUED:

DITCH NAME: WADDELL DITCH

* PLACE OF USE FOR IRRIGATION:

	ACRES	LOT	BLK	QTR SEC	SEC	TWP	RGE	COUNTY
001	2.50			W2SWSW	26	04N	21W	RAVALLI
002	22.00			SESE	27	04N	21W	RAVALLI
003	45.00			N2NE	34	04N	21W	RAVALLI
004	2.00			W2NWNW	35	04N	21W	RAVALLI
005	31.00			S2NE	34	04N	21W	RAVALLI
TOTAL	102.50							

REMARKS:

THE FOLLOWING ELEMENTS WERE AMENDED BY THE CLAIMANT ON 03/09/91: POINT OF DIVERSION, PLACE OF USE, MAXIMUM ACRES.

THE WATER RIGHTS FOLLOWING THIS STATEMENT ARE SUPPLEMENTAL WHICH MEANS THE RIGHTS HAVE OVERLAPPING PLACES OF USE. THE RIGHTS CAN BE COMBINED TO IRRIGATE ONLY OVERLAPPING PARCELS OF THE CLAIMANT'S TOTAL 105.00 ACRES. EACH RIGHT IS LIMITED TO THE FLOW RATE AND PLACE OF USE OF THAT INDIVIDUAL RIGHT. THE SUM TOTAL VOLUME OF THESE WATER RIGHTS SHALL NOT EXCEED THE AMOUNT PUT TO HISTORICAL AND BENEFICIAL USE.
W099722-00, W116613-00, W116614-00, W116615-00, W123854-00, W123855-00, W123856-00, W123857-00, W123858-00, W133453-00, W146775-00, W146776-00.

NOTICE OF WATER RIGHT TRANSFER RECEIVED 03/04/91.

****
* THE FOLLOWING ISSUES WERE IDENTIFIED BY THE DNRC DURING ITS EXAMINATION OF THIS WATER RIGHT CLAIM. THESE ISSUES MAY REMAIN UNRESOLVED IF NO OBJECTIONS ARE FILED. *
*
* THE COMBINED CLAIMED FLOW RATE FOR THIS GROUP OF SUPPLEMENTAL RIGHTS IS 113.18 GPM PER ACRE. THE FLOW RATE GUIDELINE FOR INDIVIDUAL CLAIMS IS 17 GPM PER ACRE. *
****

A BETTER UNDERSTANDING OF YOUR CLAIMED WATER RIGHT CAN BE OBTAINED BY COMPARING YOUR RIGHT WITH OTHER CLAIMS IN THE BASIN. FOR EXAMPLE, COMPARE PRIORITY DATES, FLOW RATES, VOLUMES, OR ACRES IRRIGATED. ALSO, YOUR WATER RIGHT MAY BE SUBJECT TO WATER RIGHTS IN ADJOINING BASINS OR SUBBASINS AS WELL AS BEING SUBJECT TO OTHER RIGHTS ON YOUR SOURCE OF SUPPLY. FINALLY, YOUR WATER RIGHT MAY BE SUBJECT TO INDIAN RESERVED AND FEDERAL RESERVED WATER RIGHTS.

COMPLETE DETAILS REGARDING THE DNRC EXAMINATION RESULTS AND RELATED MATERIALS CAN BE REVIEWED AT THE OFFICE LOCATIONS IDENTIFIED IN THE DOCUMENT ENTITLED "NOTICE OF ENTRY OF TEMPORARY PRELIMINARY DECREE AND NOTICE OF AVAILABILITY."

TEMPORARY PRELIMINARY DECREE

TEMPORARY PRELIMINARY DECREE
SOUTH END SUBBASIN - BITTERROOT RIVER
BASIN 76H
ABSTRACT OF WATER RIGHT CLAIM

WATER*RIGHT*NUMBER*76H*-W-123857-00* (CONTINUED)

SEE GENERAL FINDINGS OF FACT AND CONCLUSIONS OF LAW FOR FURTHER EXPLANATION OF YOUR CLAIMED WATER RIGHT. THESE FINDINGS CAN BE FOUND AS INDICATED IN THE DOCUMENT ENTITLED "NOTICE OF ENTRY OF TEMPORARY PRELIMINARY DECREE AND NOTICE OF AVAILABILITY." IF YOU NEED OBJECTION FORMS, OR HAVE QUESTIONS ABOUT WATER COURT PROCEDURES OR CHANGES TO YOUR RIGHT, YOU CAN CONTACT THE WATER COURT BY CALLING 1-800-624-3270 (WITHIN MONTANA ONLY) OR 1-406-586-4364, OR BY WRITING TO P.O. BOX 879, BOZEMAN MT 59771-0879.

TEMPORARY PRELIMINARY DECREE
SOUTH END SUBBASIN - BITTERROOT RIVER
BASIN 76H
ABSTRACT OF WATER RIGHT CLAIM

WATER*RIGHT*NUMBER*76H*-W-123858-00

IMPORTANT NOTICE

YOUR WATER RIGHT AS SHOWN ON THIS ABSTRACT MAY HAVE CHANGES FROM YOUR WATER RIGHT AS CLAIMED OR AMENDED. AN ASTERISK (*) HAS BEEN PLACED NEXT TO EACH ITEM CHANGED BY THE DEPARTMENT OF NATURAL RESOURCES AND CONSERVATION (DNRC) DURING THE EXAMINATION PROCESS. THESE CHANGES ARE AUTHORIZED BY THE MONTANA WATER COURT OR THE WATER RIGHT CLAIM EXAMINATION RULES AS ADOPTED BY THE MONTANA SUPREME COURT.

OBJECTIONS MAY BE FILED ACCORDING TO THE PROCEDURES OUTLINED IN THE DOCUMENT ENTITLED "NOTICE OF ENTRY OF TEMPORARY PRELIMINARY DECREE AND NOTICE OF AVAILABILITY." UNLESS OBJECTED TO OR CALLED IN ON MOTION OF THE MONTANA WATER COURT IN THIS DECREE OR IN THE PRELIMINARY DECREE, THE ELEMENTS OF THIS CLAIMED WATER RIGHT WILL APPEAR IN THE FINAL DECREE AS SHOWN ON THIS ABSTRACT. (SEE SECTION 85-2-233, MONTANA CODE ANNOTATED.)

OWNERS: BOYER GARY L
2828 OLD DARBY RD
DARBY MT 59829

BOYER DONNA M
2828 OLD DARBY RD
DARBY MT 59829

BUTLER OWEN B
1805 E CEDAR AVE
DENVER CO 80209

TRANSFER PROCESSED TO ADD NEW OWNERS. THE WATER RIGHT WILL BE SPLIT INTO SEPARATE OWNERSHIPS AFTER FINAL DECREE.

PURPOSE (USE): IRRIGATION
TYPE OF IRRIGATION SYSTEM: FLOOD

SOURCE: UNNAMED TRIBUTARY OF BITTERROOT RIVER
SOURCE TYPE: SURFACE WATER

PRIORITY DATE: JUNE 24, 1932
TYPE OF HISTORICAL RIGHT: FILED

FLOW RATE: 2.00 CFS

* VOLUME: THE TOTAL VOLUME OF THIS WATER RIGHT SHALL NOT EXCEED THE AMOUNT PUT TO HISTORICAL AND BENEFICIAL USE.

CLIMATIC AREA: 3

MAXIMUM ACRES: 102.50

PERIOD OF USE: APRIL 01 TO NOVEMBER 04

* POINT OF DIVERSION AND MEANS OF DIVERSION:

	LOT	BLK	QTR SEC	SEC	TWP	RGE	COUNTY	MEANS
01			NWSENW	11	03N	21W	RAVALLI	DITCH

TEMPORARY PRELIMINARY DECREE
SOUTH END SUBBASIN - BITTERROOT RIVER
BASIN 76H
ABSTRACT OF WATER RIGHT CLAIM

WATER RIGHT NUMBER 76H - W-123858-00 (CONTINUED)

POINT OF DIVERSION CONTINUED:

DITCH NAME: TIEDT-NICHOLSON DITCH

PLACE OF USE FOR IRRIGATION:

	ACRES	LOT	BLK	QTR SEC	SEC	TWP	RGE	COUNTY
001	2.50			W2SWSW	26	04N	21W	RAVALLI
002	22.00			SESE	27	04N	21W	RAVALLI
003	45.00			N2NE	34	04N	21W	RAVALLI
004	2.00			W2NWNW	35	04N	21W	RAVALLI
005	31.00			S2NE	34	04N	21W	RAVALLI
TOTAL	102.50							

REMARKS:

THE FOLLOWING ELEMENTS WERE AMENDED BY THE CLAIMANT ON 03/19/91: MAXIMUM ACRES, PLACE OF USE.

THE WATER RIGHTS LISTED FOLLOWING THIS STATEMENT ARE MULTIPLE USES OF THE SAME RIGHT. THE USE OF THIS RIGHT FOR SEVERAL PURPOSES DOES NOT INCREASE THE EXTENT OF THE WATER RIGHT. RATHER IT DECREES THE RIGHT TO ALTERNATE AND EXCHANGE THE USE (PURPOSE) OF THE WATER IN ACCORD WITH HISTORICAL PRACTICES. W123858-00, W123862-00.

THE WATER RIGHTS FOLLOWING THIS STATEMENT ARE SUPPLEMENTAL WHICH MEANS THE RIGHTS HAVE OVERLAPPING PLACES OF USE. THE RIGHTS CAN BE COMBINED TO IRRIGATE ONLY OVERLAPPING PARCELS OF THE CLAIMANT'S TOTAL 105.00 ACRES. EACH RIGHT IS LIMITED TO THE FLOW RATE AND PLACE OF USE OF THAT INDIVIDUAL RIGHT. THE SUM TOTAL VOLUME OF THESE WATER RIGHTS SHALL NOT EXCEED THE AMOUNT PUT TO HISTORICAL AND BENEFICIAL USE. W099722-00, W116613-00, W116614-00, W116615-00, W123854-00, W123855-00, W123856-00, W123857-00, W123858-00, W133453-00, W146775-00, W146776-00.

NOTICE OF WATER RIGHT TRANSFER RECEIVED 03/04/91.

****
* THE FOLLOWING ISSUES WERE IDENTIFIED BY THE DNRC DURING ITS EXAMINATION OF THIS WATER RIGHT CLAIM. THESE ISSUES MAY REMAIN UNRESOLVED IF NO OBJECTIONS ARE FILED. *
*
* THE RAVALLI COUNTY WATER RESOURCES SURVEY (1958) APPEARS TO INDICATE 70.00 ACRES IRRIGATED. A DESCRIPTION OF THESE ACRES IS IN THE CLAIM FILE. *
*
* THE COMBINED CLAIMED FLOW RATE FOR THIS GROUP OF SUPPLEMENTAL RIGHTS IS 113.18 GPM PER ACRE. THE FLOW RATE GUIDELINE FOR INDIVIDUAL CLAIMS IS 17 GPM PER *

TEMPORARY PRELIMINARY DECREE

TEMPORARY PRELIMINARY DECREE
SOUTH END SUBBASIN - BITTERROOT RIVER
BASIN 76H
ABSTRACT OF WATER RIGHT CLAIM

WATER*RIGHT*NUMBER*76H*-W-123858-00*(CONTINUED)

REMARKS CONTINUED:

```
*         ACRE.                                                              *
*                                                                            *
*         THE MAXIMUM COMBINED ACRES FOR THIS GROUP OF                       *
*         SUPPLEMENTAL CLAIMS MAY REQUIRE MODIFICATION PENDING               *
*         RESOLUTION OF MAXIMUM IRRIGATED ACRES ISSUE.                       *
*                                                                            *
*                                                                            *
******************************************************************************
```

A BETTER UNDERSTANDING OF YOUR CLAIMED WATER RIGHT CAN BE OBTAINED BY COMPARING YOUR RIGHT WITH OTHER CLAIMS IN THE BASIN. FOR EXAMPLE, COMPARE PRIORITY DATES, FLOW RATES, VOLUMES, OR ACRES IRRIGATED. ALSO, YOUR WATER RIGHT MAY BE SUBJECT TO WATER RIGHTS IN ADJOINING BASINS OR SUBBASINS AS WELL AS BEING SUBJECT TO OTHER RIGHTS ON YOUR SOURCE OF SUPPLY. FINALLY, YOUR WATER RIGHT MAY BE SUBJECT TO INDIAN RESERVED AND FEDERAL RESERVED WATER RIGHTS.

COMPLETE DETAILS REGARDING THE DNRC EXAMINATION RESULTS AND RELATED MATERIALS CAN BE REVIEWED AT THE OFFICE LOCATIONS IDENTIFIED IN THE DOCUMENT ENTITLED "NOTICE OF ENTRY OF TEMPORARY PRELIMINARY DECREE AND NOTICE OF AVAILABILITY."

SEE GENERAL FINDINGS OF FACT AND CONCLUSIONS OF LAW FOR FURTHER EXPLANATION OF YOUR CLAIMED WATER RIGHT. THESE FINDINGS CAN BE FOUND AS INDICATED IN THE DOCUMENT ENTITLED "NOTICE OF ENTRY OF TEMPORARY PRELIMINARY DECREE AND NOTICE OF AVAILABILITY." IF YOU NEED OBJECTION FORMS, OR HAVE QUESTIONS ABOUT WATER COURT PROCEDURES OR CHANGES TO YOUR RIGHT, YOU CAN CONTACT THE WATER COURT BY CALLING 1-800-624-3270 (WITHIN MONTANA ONLY) OR 1-406-586-4364, OR BY WRITING TO P.O. BOX 879, BOZEMAN MT 59771-0879.

TEMPORARY PRELIMINARY DECREE
SOUTH END SUBBASIN - BITTERROOT RIVER
BASIN 76H
ABSTRACT OF WATER RIGHT CLAIM

WATER*RIGHT*NUMBER*76H*-W-123859-00

IMPORTANT NOTICE

YOUR WATER RIGHT AS SHOWN ON THIS ABSTRACT MAY HAVE CHANGES FROM YOUR WATER RIGHT AS CLAIMED OR AMENDED. AN ASTERISK (*) HAS BEEN PLACED NEXT TO EACH ITEM CHANGED BY THE DEPARTMENT OF NATURAL RESOURCES AND CONSERVATION (DNRC) DURING THE EXAMINATION PROCESS. THESE CHANGES ARE AUTHORIZED BY THE MONTANA WATER COURT OR THE WATER RIGHT CLAIM EXAMINATION RULES AS ADOPTED BY THE MONTANA SUPREME COURT.

OBJECTIONS MAY BE FILED ACCORDING TO THE PROCEDURES OUTLINED IN THE DOCUMENT ENTITLED "NOTICE OF ENTRY OF TEMPORARY PRELIMINARY DECREE AND NOTICE OF AVAILABILITY." UNLESS OBJECTED TO OR CALLED IN ON MOTION OF THE MONTANA WATER COURT IN THIS DECREE OR IN THE PRELIMINARY DECREE, THE ELEMENTS OF THIS CLAIMED WATER RIGHT WILL APPEAR IN THE FINAL DECREE AS SHOWN ON THIS ABSTRACT. (SEE SECTION 85-2-233, MONTANA CODE ANNOTATED.)

* OWNERS: BOYER GARY L
2828 OLD DARBY RD
DARBY MT 59829

BOYER DONNA M
2828 OLD DARBY RD
DARBY MT 59829

BUTLER OWEN B
1805 E CEDAR AVE
DENVER CO 80209

TRANSFER PROCESSED TO ADD NEW OWNERS. THE WATER RIGHT WILL BE SPLIT INTO SEPARATE OWNERSHIPS AFTER FINAL DECREE.

PURPOSE (USE): STOCK

SOURCE: BUNKHOUSE CREEK
SOURCE TYPE: SURFACE WATER

PRIORITY DATE: MAY 10, 1963
TYPE OF HISTORICAL RIGHT: FILED

* FLOW RATE: NO FLOW RATE HAS BEEN DECREED BECAUSE THIS USE CONSISTS OF STOCK DRINKING DIRECTLY FROM THE SOURCE, OR FROM A DITCH SYSTEM.

* VOLUME: THIS WATER RIGHT INCLUDES THE AMOUNT OF WATER CONSUMPTIVELY USED FOR STOCK WATERING PURPOSES AT THE RATE OF 30 GALLONS PER DAY PER ANIMAL UNIT. ANIMAL UNITS SHALL BE BASED ON REASONABLE CARRYING CAPACITY AND HISTORICAL USE OF THE AREA SERVICED BY THIS WATER SOURCE.

* PERIOD OF USE: JANUARY 01 TO DECEMBER 31

POINT OF DIVERSION AND MEANS OF DIVERSION:

	LOT	BLK	QTR	SEC	SEC	TWP	RGE	COUNTY	MEANS
01			SENESE		03	03N	21W	RAVALLI	DITCH

TEMPORARY PRELIMINARY DECREE

TEMPORARY PRELIMINARY DECREE
SOUTH END SUBBASIN - BITTERROOT RIVER
BASIN 76H
ABSTRACT OF WATER RIGHT CLAIM

WATER*RIGHT*NUMBER*76H*-W-123859-00*(CONTINUED)

POINT OF DIVERSION CONTINUED:

DITCH NAME: WADDELL DITCH

* PLACE OF USE FOR STOCK:

	ACRES	LOT	BLK	QTR SEC	SEC	TWP	RGE	COUNTY
001				W2SWSW	26	04N	21W	RAVALLI
002				SESE	27	04N	21W	RAVALLI
003				N2NE	34	04N	21W	RAVALLI
004				W2NWNW	35	04N	21W	RAVALLI
005				S2NE	34	04N	21W	RAVALLI

REMARKS:

THE WATER RIGHTS LISTED FOLLOWING THIS STATEMENT ARE MULTIPLE USES OF THE SAME RIGHT. THE USE OF THIS RIGHT FOR SEVERAL PURPOSES DOES NOT INCREASE THE EXTENT OF THE WATER RIGHT. RATHER IT DECREES THE RIGHT TO ALTERNATE AND EXCHANGE THE USE (PURPOSE) OF THE WATER IN ACCORD WITH HISTORICAL PRACTICES. W123855-00, W123859-00.

NOTICE OF WATER RIGHT TRANSFER RECEIVED 03/04/91.

****
* THE DNRC EXAMINATION OF THIS CLAIM FOUND NO SIGNIFICANT FACTS, *
* DATA, OR ISSUES TO REPORT TO THE WATER COURT. *
****

A BETTER UNDERSTANDING OF YOUR CLAIMED WATER RIGHT CAN BE OBTAINED BY COMPARING YOUR RIGHT WITH OTHER CLAIMS IN THE BASIN. FOR EXAMPLE, COMPARE PRIORITY DATES, FLOW RATES, VOLUMES, OR ACRES IRRIGATED. ALSO, YOUR WATER RIGHT MAY BE SUBJECT TO WATER RIGHTS IN ADJOINING BASINS OR SUBBASINS AS WELL AS BEING SUBJECT TO OTHER RIGHTS ON YOUR SOURCE OF SUPPLY. FINALLY, YOUR WATER RIGHT MAY BE SUBJECT TO INDIAN RESERVED AND FEDERAL RESERVED WATER RIGHTS.

COMPLETE DETAILS REGARDING THE DNRC EXAMINATION RESULTS AND RELATED MATERIALS CAN BE REVIEWED AT THE OFFICE LOCATIONS IDENTIFIED IN THE DOCUMENT ENTITLED "NOTICE OF ENTRY OF TEMPORARY PRELIMINARY DECREE AND NOTICE OF AVAILABILITY."

SEE GENERAL FINDINGS OF FACT AND CONCLUSIONS OF LAW FOR FURTHER EXPLANATION OF YOUR CLAIMED WATER RIGHT. THESE FINDINGS CAN BE FOUND AS INDICATED IN THE DOCUMENT ENTITLED "NOTICE OF ENTRY OF TEMPORARY PRELIMINARY DECREE AND NOTICE OF AVAILABILITY." IF YOU NEED OBJECTION FORMS, OR HAVE QUESTIONS ABOUT WATER COURT PROCEDURES OR CHANGES TO YOUR RIGHT, YOU CAN CONTACT THE WATER COURT BY CALLING 1-800-624-3270 (WITHIN MONTANA ONLY) OR 1-406-586-4364, OR BY WRITING TO P.O. BOX 879, BOZEMAN MT 59771-0879.

TEMPORARY PRELIMINARY DECREE

TEMPORARY PRELIMINARY DECREE
SOUTH END SUBBASIN - BITTERROOT RIVER
BASIN 76H
ABSTRACT OF WATER RIGHT CLAIM

WATER*RIGHT*NUMBER*76H*-W-123860-00

IMPORTANT NOTICE

YOUR WATER RIGHT AS SHOWN ON THIS ABSTRACT MAY HAVE CHANGES FROM YOUR WATER RIGHT AS CLAIMED OR AMENDED. AN ASTERISK (*) HAS BEEN PLACED NEXT TO EACH ITEM CHANGED BY THE DEPARTMENT OF NATURAL RESOURCES AND CONSERVATION (DNRC) DURING THE EXAMINATION PROCESS. THESE CHANGES ARE AUTHORIZED BY THE MONTANA WATER COURT OR THE WATER RIGHT CLAIM EXAMINATION RULES AS ADOPTED BY THE MONTANA SUPREME COURT.

OBJECTIONS MAY BE FILED ACCORDING TO THE PROCEDURES OUTLINED IN THE DOCUMENT ENTITLED "NOTICE OF ENTRY OF TEMPORARY PRELIMINARY DECREE AND NOTICE OF AVAILABILITY." UNLESS OBJECTED TO OR CALLED IN ON MOTION OF THE MONTANA WATER COURT IN THIS DECREE OR IN THE PRELIMINARY DECREE, THE ELEMENTS OF THIS CLAIMED WATER RIGHT WILL APPEAR IN THE FINAL DECREE AS SHOWN ON THIS ABSTRACT. (SEE SECTION 85-2-233, MONTANA CODE ANNOTATED.)

OWNERS: BOYER GARY L
2828 OLD DARBY RD
DARBY MT 59829

BOYER DONNA M
2828 OLD DARBY RD
DARBY MT 59829

BUTLER OWEN B
1805 E CEDAR AVE
DENVER CO 80209

TRANSFER PROCESSED TO ADD NEW OWNERS. THE WATER RIGHT WILL BE SPLIT INTO SEPARATE OWNERSHIPS AFTER FINAL DECREE.

PURPOSE (USE): STOCK

SOURCE: UNNAMED TRIBUTARY OF BITTERROOT RIVER
SOURCE TYPE: SURFACE WATER

PRIORITY DATE: JUNE 24, 1932
TYPE OF HISTORICAL RIGHT: FILED

* FLOW RATE: NO FLOW RATE HAS BEEN DECREED BECAUSE THIS USE CONSISTS OF STOCK DRINKING DIRECTLY FROM THE SOURCE, OR FROM A DITCH SYSTEM.

* VOLUME: THIS WATER RIGHT INCLUDES THE AMOUNT OF WATER CONSUMPTIVELY USED FOR STOCK WATERING PURPOSES AT THE RATE OF 30 GALLONS PER DAY PER ANIMAL UNIT. ANIMAL UNITS SHALL BE BASED ON REASONABLE CARRYING CAPACITY AND HISTORICAL USE OF THE AREA SERVICED BY THIS WATER SOURCE.

PERIOD OF USE: APRIL 01 TO NOVEMBER 04

POINT OF DIVERSION AND MEANS OF DIVERSION:

LOI	BLK	QTR SEC	SEC	TWP	RGE	COUNTY	MEANS
01		SESWNW	11	03N	21W	RAVALLI	DITCH

TEMPORARY PRELIMINARY DECREE
SOUTH END SUBBASIN - BITTERROOT RIVER
BASIN 76H
ABSTRACT OF WATER RIGHT CLAIM

WATER*RIGHT*NUMBER*76H*-W-123860-00* (CONTINUED)

POINT OF DIVERSION CONTINUED:

DITCH NAME: TIEDT-NICHOLSON DITCH

* PLACE OF USE FOR STOCK:

	ACRES	LOT	BLK	QTR SEC	SEC	TWP	RGE	COUNTY
001				W2SWSW	26	04N	21W	RAVALLI
002				SESE	27	04N	21W	RAVALLI
003				N2NE	34	04N	21W	RAVALLI
004				W2NWNW	35	04N	21W	RAVALLI
005				S2NE	34	04N	21W	RAVALLI

REMARKS:

THE FOLLOWING ELEMENTS WERE AMENDED BY THE CLAIMANT ON 03/19/91: POINT OF DIVERSION, MEANS OF DIVERSION.

THE WATER RIGHTS LISTED FOLLOWING THIS STATEMENT ARE MULTIPLE USES OF THE SAME RIGHT. THE USE OF THIS RIGHT FOR SEVERAL PURPOSES DOES NOT INCREASE THE EXTENT OF THE WATER RIGHT. RATHER IT DECREES THE RIGHT TO ALTERNATE AND EXCHANGE THE USE (PURPOSE) OF THE WATER IN ACCORD WITH HISTORICAL PRACTICES. W123854-00, W123860-00.

NOTICE OF WATER RIGHT TRANSFER RECEIVED 03/04/91.

****
* THE DNRC EXAMINATION OF THIS CLAIM FOUND NO SIGNIFICANT FACTS, *
* DATA, OR ISSUES TO REPORT TO THE WATER COURT. *
****

A BETTER UNDERSTANDING OF YOUR CLAIMED WATER RIGHT CAN BE OBTAINED BY COMPARING YOUR RIGHT WITH OTHER CLAIMS IN THE BASIN. FOR EXAMPLE, COMPARE PRIORITY DATES, FLOW RATES, VOLUMES, OR ACRES IRRIGATED. ALSO, YOUR WATER RIGHT MAY BE SUBJECT TO WATER RIGHTS IN ADJOINING BASINS OR SUBBASINS AS WELL AS BEING SUBJECT TO OTHER RIGHTS ON YOUR SOURCE OF SUPPLY. FINALLY, YOUR WATER RIGHT MAY BE SUBJECT TO INDIAN RESERVED AND FEDERAL RESERVED WATER RIGHTS.

COMPLETE DETAILS REGARDING THE DNRC EXAMINATION RESULTS AND RELATED MATERIALS CAN BE REVIEWED AT THE OFFICE LOCATIONS IDENTIFIED IN THE DOCUMENT ENTITLED "NOTICE OF ENTRY OF TEMPORARY PRELIMINARY DECREE AND NOTICE OF AVAILABILITY."

SEE GENERAL FINDINGS OF FACT AND CONCLUSIONS OF LAW FOR FURTHER EXPLANATION OF YOUR CLAIMED WATER RIGHT. THESE FINDINGS CAN BE FOUND AS INDICATED IN THE DOCUMENT ENTITLED "NOTICE OF ENTRY OF TEMPORARY PRELIMINARY DECREE AND NOTICE OF AVAILABILITY." IF YOU NEED OBJECTION FORMS, OR HAVE QUESTIONS ABOUT WATER COURT PROCEDURES OR CHANGES TO YOUR RIGHT, YOU CAN CONTACT THE WATER COURT BY CALLING 1-800-624-3270 (WITHIN MONTANA ONLY) OR 1-406-586-4364, OR BY WRITING TO P.O. BOX 879, BOZEMAN MT 59771-0879.

TEMPORARY PRELIMINARY DECREE
SOUTH END SUBBASIN - BITTERROOT RIVER
BASIN 76H
ABSTRACT OF WATER RIGHT CLAIM

WATER*RIGHT*NUMBER*76H*-W-123861-00

IMPORTANT NOTICE

YOUR WATER RIGHT AS SHOWN ON THIS ABSTRACT MAY HAVE CHANGES FROM YOUR WATER RIGHT AS CLAIMED OR AMENDED. AN ASTERISK (*) HAS BEEN PLACED NEXT TO EACH ITEM CHANGED BY THE DEPARTMENT OF NATURAL RESOURCES AND CONSERVATION (DNRC) DURING THE EXAMINATION PROCESS. THESE CHANGES ARE AUTHORIZED BY THE MONTANA WATER COURT OR THE WATER RIGHT CLAIM EXAMINATION RULES AS ADOPTED BY THE MONTANA SUPREME COURT.

OBJECTIONS MAY BE FILED ACCORDING TO THE PROCEDURES OUTLINED IN THE DOCUMENT ENTITLED "NOTICE OF ENTRY OF TEMPORARY PRELIMINARY DECREE AND NOTICE OF AVAILABILITY." UNLESS OBJECTED TO OR CALLED IN ON MOTION OF THE MONTANA WATER COURT IN THIS DECREE OR IN THE PRELIMINARY DECREE, THE ELEMENTS OF THIS CLAIMED WATER RIGHT WILL APPEAR IN THE FINAL DECREE AS SHOWN ON THIS ABSTRACT. (SEE SECTION 85-2-233, MONTANA CODE ANNOTATED.)

* OWNERS: BOYER GARY L
2828 OLD DARBY RD
DARBY MT 59829

BOYER DONNA M
2828 OLD DARBY RD
DARBY MT 59829

BUTLER OWEN B
1805 E CEDAR AVE
DENVER CO 80209

TRANSFER PROCESSED TO ADD NEW OWNERS. THE WATER RIGHT WILL BE SPLIT INTO SEPARATE OWNERSHIPS AFTER FINAL DECREE.

PURPOSE (USE): STOCK

SOURCE: UNNAMED TRIBUTARY OF BITTERROOT RIVER
SOURCE TYPE: SURFACE WATER

PRIORITY DATE: JUNE 24, 1932
TYPE OF HISTORICAL RIGHT: FILED

* FLOW RATE: NO FLOW RATE HAS BEEN DECREED BECAUSE THIS USE CONSISTS OF STOCK DRINKING DIRECTLY FROM THE SOURCE, OR FROM A DITCH SYSTEM.

* VOLUME: THIS WATER RIGHT INCLUDES THE AMOUNT OF WATER CONSUMPTIVELY USED FOR STOCK WATERING PURPOSES AT THE RATE OF 30 GALLONS PER DAY PER ANIMAL UNIT. ANIMAL UNITS SHALL BE BASED ON REASONABLE CARRYING CAPACITY AND HISTORICAL USE OF THE AREA SERVICED BY THIS WATER SOURCE.

PERIOD OF USE: APRIL 01 TO NOVEMBER 04

* POINT OF DIVERSION AND MEANS OF DIVERSION:

LOT	BLK	QTR SEC	SEC	TWP	RGE	COUNTY	MEANS
01		SESWSW	02	03N	21W	RAVALLI	DITCH

TEMPORARY PRELIMINARY DECREE
SOUTH END SUBBASIN - BITTERROOT RIVER
BASIN 76H
ABSTRACT OF WATER RIGHT CLAIM

WATER*RIGHT*NUMBER*76H*-W-123861-00*(CONTINUED)

POINT OF DIVERSION CONTINUED:

DITCH NAME: TIEDT-NICHOLSON DITCH

* PLACE OF USE FOR STOCK:

	ACRES	LOT	BLK	QTR SEC	SEC	TWP	RGE	COUNTY
001				W2SWSW	26	04N	21W	RAVALLI
002				SESE	27	04N	21W	RAVALLI
003				N2NE	34	04N	21W	RAVALLI
004				W2NWNW	35	04N	21W	RAVALLI
005				S2NE	34	04N	21W	RAVALLI

REMARKS:

THE WATER RIGHTS LISTED FOLLOWING THIS STATEMENT ARE MULTIPLE USES OF THE SAME RIGHT. THE USE OF THIS RIGHT FOR SEVERAL PURPOSES DOES NOT INCREASE THE EXTENT OF THE WATER RIGHT. RATHER IT DECREES THE RIGHT TO ALTERNATE AND EXCHANGE THE USE (PURPOSE) OF THE WATER IN ACCORD WITH HISTORICAL PRACTICES. W123856-00, W123861-00.

NOTICE OF WATER RIGHT TRANSFER RECEIVED 03/04/91.

****
* THE DNRC EXAMINATION OF THIS CLAIM FOUND NO SIGNIFICANT FACTS, *
* DATA, OR ISSUES TO REPORT TO THE WATER COURT. *
****

A BETTER UNDERSTANDING OF YOUR CLAIMED WATER RIGHT CAN BE OBTAINED BY COMPARING YOUR RIGHT WITH OTHER CLAIMS IN THE BASIN. FOR EXAMPLE, COMPARE PRIORITY DATES, FLOW RATES, VOLUMES, OR ACRES IRRIGATED. ALSO, YOUR WATER RIGHT MAY BE SUBJECT TO WATER RIGHTS IN ADJOINING BASINS OR SUBBASINS AS WELL A' BEING SUBJECT TO OTHER RIGHTS ON YOUR SOURCE OF SUPPLY. FINALLY, YOUR WATE RIGHT MAY BE SUBJECT TO INDIAN RESERVED AND FEDERAL RESERVED WATER RIGHTS.

COMPLETE DETAILS REGARDING THE DNRC EXAMINATION RESULTS AND RELATED MATERIALS CAN BE REVIEWED AT THE OFFICE LOCATIONS IDENTIFIED IN THE DOCUMENT ENTITLED "NOTICE OF ENTRY OF TEMPORARY PRELIMINARY DECREE AND NOTICE OF AVAILABILITY."

SEE GENERAL FINDINGS OF FACT AND CONCLUSIONS OF LAW FOR FURTHER EXPLANATION OF YOUR CLAIMED WATER RIGHT. THESE FINDINGS CAN BE FOUND AS INDICATED IN THE DOCUMENT ENTITLED "NOTICE OF ENTRY OF TEMPORARY PRELIMINARY DECREE AND NOTICE OF AVAILABILITY." IF YOU NEED OBJECTION FORMS, OR HAVE QUESTIONS ABOUT WATER COURT PROCEDURES OR CHANGES TO YOUR RIGHT, YOU CAN CONTACT THE WATER COURT BY CALLING 1-800-624-3270 (WITHIN MONTANA ONLY) OR 1-406-586-4364, OR BY WRITING TO P.O. BOX 879, BOZEMAN MT 59771-0879.

TEMPORARY PRELIMINARY DECREE
SOUTH END SUBBASIN - BITTERROOT RIVER
BASIN 76H
ABSTRACT OF WATER RIGHT CLAIM

WATER*RIGHT*NUMBER*76H*-W-123862-00

IMPORTANT NOTICE

YOUR WATER RIGHT AS SHOWN ON THIS ABSTRACT MAY HAVE CHANGES FROM YOUR WATER RIGHT AS CLAIMED OR AMENDED. AN ASTERISK (*) HAS BEEN PLACED NEXT TO EACH ITEM CHANGED BY THE DEPARTMENT OF NATURAL RESOURCES AND CONSERVATION (DNRC) DURING THE EXAMINATION PROCESS. THESE CHANGES ARE AUTHORIZED BY THE MONTANA WATER COURT OR THE WATER RIGHT CLAIM EXAMINATION RULES AS ADOPTED BY THE MONTANA SUPREME COURT.

OBJECTIONS MAY BE FILED ACCORDING TO THE PROCEDURES OUTLINED IN THE DOCUMENT ENTITLED "NOTICE OF ENTRY OF TEMPORARY PRELIMINARY DECREE AND NOTICE OF AVAILABILITY." UNLESS OBJECTED TO OR CALLED IN ON MOTION OF THE MONTANA WATER COURT IN THIS DECREE OR IN THE PRELIMINARY DECREE, THE ELEMENTS OF THIS CLAIMED WATER RIGHT WILL APPEAR IN THE FINAL DECREE AS SHOWN ON THIS ABSTRACT. (SEE SECTION 85-2-233, MONTANA CODE ANNOTATED.)

OWNERS: BOYER GARY L
2828 OLD DARBY RD
DARBY MT 59829

BOYER DONNA M
2828 OLD DARBY RD
DARBY MT 59829

BUTLER OWEN B
1805 E CEDAR AVE
DENVER CO 80209

TRANSFER PROCESSED TO ADD NEW OWNERS. THE WATER RIGHT WILL BE SPLIT INTO SEPARATE OWNERSHIPS AFTER FINAL DECREE.

PURPOSE (USE): STOCK

SOURCE: UNNAMED TRIBUTARY OF BITTERROOT RIVER
SOURCE TYPE: SURFACE WATER

PRIORITY DATE: JUNE 24, 1932
TYPE OF HISTORICAL RIGHT: FILED

* FLOW RATE: NO FLOW RATE HAS BEEN DECREED BECAUSE THIS USE CONSISTS OF STOCK DRINKING DIRECTLY FROM THE SOURCE, OR FROM A DITCH SYSTEM.

* VOLUME: THIS WATER RIGHT INCLUDES THE AMOUNT OF WATER CONSUMPTIVELY USED FOR STOCK WATERING PURPOSES AT THE RATE OF 30 GALLONS PER DAY PER ANIMAL UNIT. ANIMAL UNITS SHALL BE BASED ON REASONABLE CARRYING CAPACITY AND HISTORICAL USE OF THE AREA SERVICED BY THIS WATER SOURCE.

PERIOD OF USE: APRIL 01 TO NOVEMBER 04

* POINT OF DIVERSION AND MEANS OF DIVERSION:

LOT	BLK	QTR SEC	SEC	TWP	RGE	COUNTY	MEANS
01		NWSENW	11	03N	21W	RAVALLI	DITCH

TEMPORARY PRELIMINARY DECREE
SOUTH END SUBBASIN - BITTERROOT RIVER
BASIN 76H
ABSTRACT OF WATER RIGHT CLAIM

WATER RIGHT NUMBER 76H - W-123862-00 (CONTINUED)

POINT OF DIVERSION CONTINUED:

DITCH NAME: TIEDT-NICHOLSON DITCH

* PLACE OF USE FOR STOCK:

	ACRES	LOT	BLK	QTR SEC	SEC	TWP	RGE	COUNTY
001				W2SWSW	26	04N	21W	RAVALLI
002				SESE	27	04N	21W	RAVALLI
003				N2NE	34	04N	21W	RAVALLI
004				W2NWNW	35	04N	21W	RAVALLI
005				S2NE	34	04N	21W	RAVALLI

REMARKS:

THE WATER RIGHTS LISTED FOLLOWING THIS STATEMENT ARE MULTIPLE USES OF THE SAME RIGHT. THE USE OF THIS RIGHT FOR SEVERAL PURPOSES DOES NOT INCREASE THE EXTENT OF THE WATER RIGHT. RATHER IT DECREES THE RIGHT TO ALTERNATE AND EXCHANGE THE USE (PURPOSE) OF THE WATER IN ACCORD WITH HISTORICAL PRACTICES. W123858-00, W123862-00.

NOTICE OF WATER RIGHT TRANSFER RECEIVED 03/04/91.

****
* THE DNRC EXAMINATION OF THIS CLAIM FOUND NO SIGNIFICANT FACTS, *
* DATA, OR ISSUES TO REPORT TO THE WATER COURT. *
****

A BETTER UNDERSTANDING OF YOUR CLAIMED WATER RIGHT CAN BE OBTAINED BY COMPARING YOUR RIGHT WITH OTHER CLAIMS IN THE BASIN. FOR EXAMPLE, COMPARE PRIORITY DATES, FLOW RATES, VOLUMES, OR ACRES IRRIGATED. ALSO, YOUR WATER RIGHT MAY BE SUBJECT TO WATER RIGHTS IN ADJOINING BASINS OR SUBBASINS AS WELL AS BEING SUBJECT TO OTHER RIGHTS ON YOUR SOURCE OF SUPPLY. FINALLY, YOUR WATER RIGHT MAY BE SUBJECT TO INDIAN RESERVED AND FEDERAL RESERVED WATER RIGHTS.

COMPLETE DETAILS REGARDING THE DNRC EXAMINATION RESULTS AND RELATED MATERIALS CAN BE REVIEWED AT THE OFFICE LOCATIONS IDENTIFIED IN THE DOCUMENT ENTITLED "NOTICE OF ENTRY OF TEMPORARY PRELIMINARY DECREE AND NOTICE OF AVAILABILITY."

SEE GENERAL FINDINGS OF FACT AND CONCLUSIONS OF LAW FOR FURTHER EXPLANATION OF YOUR CLAIMED WATER RIGHT. THESE FINDINGS CAN BE FOUND AS INDICATED IN THE DOCUMENT ENTITLED "NOTICE OF ENTRY OF TEMPORARY PRELIMINARY DECREE AND NOTICE OF AVAILABILITY." IF YOU NEED OBJECTION FORMS, OR HAVE QUESTIONS ABOUT WATER COURT PROCEDURES OR CHANGES TO YOUR RIGHT, YOU CAN CONTACT THE WATER COURT BY CALLING 1-800-624-3270 (WITHIN MONTANA ONLY) OR 1-406-586-4364, OR BY WRITING TO P.O. BOX 879, BOZEMAN MT 59771-0879.

TEMPORARY PRELIMINARY DECREE
SOUTH END SUBBASIN - BITTERROOT RIVER

TEMPORARY PRELIMINARY DECREE
SOUTH END SUBBASIN - BITTERROOT RIVER
BASIN 76H
ABSTRACT OF WATER RIGHT CLAIM

WATER*RIGHT*NUMBER*76H*-W-123889-00

IMPORTANT NOTICE

YOUR WATER RIGHT AS SHOWN ON THIS ABSTRACT MAY HAVE CHANGES FROM YOUR WATER RIGHT AS CLAIMED OR AMENDED. AN ASTERISK (*) HAS BEEN PLACED NEXT TO EACH ITEM CHANGED BY THE DEPARTMENT OF NATURAL RESOURCES AND CONSERVATION (DNRC) DURING THE EXAMINATION PROCESS. THESE CHANGES ARE AUTHORIZED BY THE MONTANA WATER COURT OR THE WATER RIGHT CLAIM EXAMINATION RULES AS ADOPTED BY THE MONTANA SUPREME COURT.

OBJECTIONS MAY BE FILED ACCORDING TO THE PROCEDURES OUTLINED IN THE DOCUMENT ENTITLED "NOTICE OF ENTRY OF TEMPORARY PRELIMINARY DECREE AND NOTICE OF AVAILABILITY." UNLESS OBJECTED TO OR CALLED IN ON MOTION OF THE MONTANA WATER COURT IN THIS DECREE OR IN THE PRELIMINARY DECREE, THE ELEMENTS OF THIS CLAIMED WATER RIGHT WILL APPEAR IN THE FINAL DECREE AS SHOWN ON THIS ABSTRACT. (SEE SECTION 85-2-233, MONTANA CODE ANNOTATED.)

OWNERS: MORRIS LOIS J
CHRISTISEN CREEK
DARBY MT 59829

MORRIS MICHAEL G
CHRISTISEN CREEK
DARBY MT 59829

PURPOSE (USE): DOMESTIC

SOURCE: CHRISTISEN CREEK
SOURCE TYPE: SURFACE WATER

PRIORITY DATE: JUNE 29, 1905
TYPE OF HISTORICAL RIGHT: FILED

FLOW RATE: 20.00 GPM (.04 CFS)

VOLUME: 1.50 AF

(NUMBER OF HOUSEHOLDS: 1)

MAXIMUM ACRES: .25

PERIOD OF USE: JANUARY 01 TO DECEMBER 31

* POINT OF DIVERSION AND MEANS OF DIVERSION:

	LOT	BLK	QTR SEC	SEC	TWP	RGE	COUNTY	MEANS
01			NWSENE	08	01N	21W	RAVALLI	PIPELINE

PLACE OF USE FOR DOMESTIC:

	ACRES	LOT	BLK	QTR SEC	SEC	TWP	RGE	COUNTY
001	.25			W2SENE	08	01N	21W	RAVALLI
TOTAL	.25							

REMARKS:

TEMPORARY PRELIMINARY DECREE
SOUTH END SUBBASIN - BITTERROOT RIVER

TEMPORARY PRELIMINARY DECREE
SOUTH END SUBBASIN - BITTERROOT RIVER
BASIN 76H
ABSTRACT OF WATER RIGHT CLAIM

WATER RIGHT NUMBER 76H -W-123889-00 (CONTINUED)

REMARKS CONTINUED:

THE FOLLOWING ELEMENTS WERE AMENDED BY THE CLAIMANT ON 07/19/90: MAXIMUM ACRES, PLACE OF USE, VOLUME.

THIS CLAIM IS ASSOCIATED TO WATER RIGHT NO. P075228-00. THEY APPEAR TO BE REDUNDANT FILINGS.

****
* THE FOLLOWING ISSUES WERE IDENTIFIED BY THE DNRC DURING ITS *
* EXAMINATION OF THIS WATER RIGHT CLAIM. THESE ISSUES MAY REMAIN *
* UNRESOLVED IF NO OBJECTIONS ARE FILED. *
*
* THE PRIORITY DATE IS QUESTIONABLE. THE CLAIMED *
* HISTORICAL RIGHT APPEARS TO NEVER HAVE BEEN PERFECTED *
* FOR THE CLAIMED PURPOSE. WATER FROM THE SOURCE APPEARS *
* TO HAVE BEEN USED FOR THE FIRST TIME ON THE CLAIMED *
* PLACE OF USE FOR DOMESTIC PURPOSES IN 1976. *
*
* THIS CLAIM APPEARS TO BE REDUNDANT WITH WATER RIGHT *
* NO. P075228-00. *
*
****

A BETTER UNDERSTANDING OF YOUR CLAIMED WATER RIGHT CAN BE OBTAINED BY COMPARING YOUR RIGHT WITH OTHER CLAIMS IN THE BASIN. FOR EXAMPLE, COMPARE PRIORITY DATES, FLOW RATES, VOLUMES, OR ACRES IRRIGATED. ALSO, YOUR WATER RIGHT MAY BE SUBJECT TO WATER RIGHTS IN ADJOINING BASINS OR SUBBASINS AS WELL AS BEING SUBJECT TO OTHER RIGHTS ON YOUR SOURCE OF SUPPLY. FINALLY, YOUR WATER RIGHT MAY BE SUBJECT TO INDIAN RESERVED AND FEDERAL RESERVED WATER RIGHTS.

COMPLETE DETAILS REGARDING THE DNRC EXAMINATION RESULTS AND RELATED MATERIALS CAN BE REVIEWED AT THE OFFICE LOCATIONS IDENTIFIED IN THE DOCUMENT ENTITLED "NOTICE OF ENTRY OF TEMPORARY PRELIMINARY DECREE AND NOTICE OF AVAILABILITY."

SEE GENERAL FINDINGS OF FACT AND CONCLUSIONS OF LAW FOR FURTHER EXPLANATION OF YOUR CLAIMED WATER RIGHT. THESE FINDINGS CAN BE FOUND AS INDICATED IN THE DOCUMENT ENTITLED "NOTICE OF ENTRY OF TEMPORARY PRELIMINARY DECREE AND NOTICE OF AVAILABILITY." IF YOU NEED OBJECTION FORMS, OR HAVE QUESTIONS ABOUT WATER COURT PROCEDURES OR CHANGES TO YOUR RIGHT, YOU CAN CONTACT THE WATER COURT BY CALLING 1-800-624-3270 (WITHIN MONTANA ONLY) OR 1-406-586-4364, OR BY WRITING TO P.O. BOX 879, BOZEMAN MT 59771-0879.

TEMPORARY PRELIMINARY DECREE
SOUTH END SUBBASIN - BITTERROOT RIVER

TEMPORARY PRELIMINARY DECREE
SOUTH END SUBBASIN - BITTERROOT RIVER
BASIN 76H
ABSTRACT OF WATER RIGHT CLAIM

WATER RIGHT NUMBER 76H-W-124203-00

IMPORTANT NOTICE

YOUR WATER RIGHT AS SHOWN ON THIS ABSTRACT MAY HAVE CHANGES FROM YOUR WATER RIGHT AS CLAIMED OR AMENDED. AN ASTERISK (*) HAS BEEN PLACED NEXT TO EACH ITEM CHANGED BY THE DEPARTMENT OF NATURAL RESOURCES AND CONSERVATION (DNRC) DURING THE EXAMINATION PROCESS. THESE CHANGES ARE AUTHORIZED BY THE MONTANA WATER COURT OR THE WATER RIGHT CLAIM EXAMINATION RULES AS ADOPTED BY THE MONTANA SUPREME COURT.

OBJECTIONS MAY BE FILED ACCORDING TO THE PROCEDURES OUTLINED IN THE DOCUMENT ENTITLED "NOTICE OF ENTRY OF TEMPORARY PRELIMINARY DECREE AND NOTICE OF AVAILABILITY." UNLESS OBJECTED TO OR CALLED IN ON MOTION OF THE MONTANA WATER COURT IN THIS DECREE OR IN THE PRELIMINARY DECREE, THE ELEMENTS OF THIS CLAIMED WATER RIGHT WILL APPEAR IN THE FINAL DECREE AS SHOWN ON THIS ABSTRACT. (SEE SECTION 85-2-233, MONTANA CODE ANNOTATED.)

OWNERS: MEHLHAFF CHARLES L
5369 WEST FRK RD
DARBY MT 59829

MEHLHAFF GERALDINE M
5369 WEST FRK RD
DARBY MT 59829

PURPOSE (USE): IRRIGATION
TYPE OF IRRIGATION SYSTEM: FLOOD

SOURCE: PIERCE CREEK
SOURCE TYPE: SURFACE WATER

* PRIORITY DATE: MAY 01, 1910
TYPE OF HISTORICAL RIGHT: USE

* FLOW RATE: 153.00 GPM (.34 CFS)

THE FLOW RATE OF THIS WATER RIGHT HAS BEEN REDUCED TO THE 17 GPM PER ACRE GUIDELINE. THE FLOW RATE MAY BE CONTESTED BY PROPER OBJECTION.

* VOLUME: THE TOTAL VOLUME OF THIS WATER RIGHT SHALL NOT EXCEED THE AMOUNT PUT TO HISTORICAL AND BENEFICIAL USE.

CLIMATIC AREA: 3

MAXIMUM ACRES: 9.00

PERIOD OF USE: MAY 01 TO OCTOBER 04

POINT OF DIVERSION AND MEANS OF DIVERSION:

	LOT	BLK	QTR SEC	SEC	TWP	RGE	COUNTY	MEANS
01			SWNENW	34	02N	21W	RAVALLI	HEADGATE

PLACE OF USE FOR IRRIGATION:

	ACRES	LOT	BLK	QTR SEC	SEC	TWP	RGE	COUNTY
001	9.00			NENW	34	02N	21W	RAVALLI
TOTAL	9.00							

TEMPORARY PRELIMINARY DECREE

TEMPORARY PRELIMINARY DECREE
SOUTH END SUBBASIN - BITTERROOT RIVER
BASIN 76H
ABSTRACT OF WATER RIGHT CLAIM

WATER*RIGHT*NUMBER*76H*-W-124203-00* (CONTINUED)

REMARKS CONTINUED:

REMARKS:

THE MAXIMUM ACRES WERE AMENDED BY THE CLAIMANT ON 05/14/90.

NOTICE OF WATER RIGHT TRANSFER RECEIVED 10/10/91.

****
* THE DNRC EXAMINATION OF THIS CLAIM FOUND NO SIGNIFICANT FACTS, *
* DATA, OR ISSUES TO REPORT TO THE WATER COURT. *
****

A BETTER UNDERSTANDING OF YOUR CLAIMED WATER RIGHT CAN BE OBTAINED BY COMPARING YOUR RIGHT WITH OTHER CLAIMS IN THE BASIN. FOR EXAMPLE, COMPARE PRIORITY DATES, FLOW RATES, VOLUMES, OR ACRES IRRIGATED. ALSO, YOUR WATER RIGHT MAY BE SUBJECT TO WATER RIGHTS IN ADJOINING BASINS OR SUBBASINS AS WELL AS BEING SUBJECT TO OTHER RIGHTS ON YOUR SOURCE OF SUPPLY. FINALLY, YOUR WATER RIGHT MAY BE SUBJECT TO INDIAN RESERVED AND FEDERAL RESERVED WATER RIGHTS.

COMPLETE DETAILS REGARDING THE DNRC EXAMINATION RESULTS AND RELATED MATERIALS CAN BE REVIEWED AT THE OFFICE LOCATIONS IDENTIFIED IN THE DOCUMENT ENTITLED "NOTICE OF ENTRY OF TEMPORARY PRELIMINARY DECREE AND NOTICE OF AVAILABILITY."

SEE GENERAL FINDINGS OF FACT AND CONCLUSIONS OF LAW FOR FURTHER EXPLANATION OF YOUR CLAIMED WATER RIGHT. THESE FINDINGS CAN BE FOUND AS INDICATED IN THE DOCUMENT ENTITLED "NOTICE OF ENTRY OF TEMPORARY PRELIMINARY DECREE AND NOTICE OF AVAILABILITY." IF YOU NEED OBJECTION FORMS, OR HAVE QUESTIONS ABOUT WATER COURT PROCEDURES OR CHANGES TO YOUR RIGHT, YOU CAN CONTACT THE WATER COURT BY CALLING 1-800-624-3270 (WITHIN MONTANA ONLY) OR 1-406-586-4364, OR BY WRITING TO P.O. BOX 879, BOZEMAN MT 59771-0879.

TEMPORARY PRELIMINARY DECREE
SOUTH END SUBBASIN - BITTERROOT RIVER
BASIN 76H
ABSTRACT OF WATER RIGHT CLAIM

WATER RIGHT NUMBER: 76H W 125054-00

IMPORTANT NOTICE

YOUR WATER RIGHT AS SHOWN ON THIS ABSTRACT MAY HAVE CHANGES FROM YOUR WATER RIGHT AS CLAIMED OR AMENDED. AN ASTERISK (*) HAS BEEN PLACED NEXT TO EACH ITEM CHANGED BY THE DEPARTMENT OF NATURAL RESOURCES AND CONSERVATION (DNRC) DURING THE EXAMINATION PROCESS. THESE CHANGES ARE AUTHORIZED BY THE MONTANA WATER COURT OR THE WATER RIGHT CLAIM EXAMINATION RULES AS ADOPTED BY THE MONTANA SUPREME COURT.

OBJECTIONS MAY BE FILED ACCORDING TO THE PROCEDURES OUTLINED IN THE DOCUMENT ENTITLED "NOTICE OF ENTRY OF TEMPORARY PRELIMINARY DECREE AND NOTICE OF AVAILABILITY." UNLESS OBJECTED TO OR CALLED IN ON MOTION OF THE MONTANA WATER COURT IN THIS DECREE OR IN THE PRELIMINARY DECREE, THE ELEMENTS OF THIS CLAIMED WATER RIGHT WILL APPEAR IN THE FINAL DECREE AS SHOWN ON THIS ABSTRACT. (SEE SECTION 85-2-233, MONTANA CODE ANNOTATED.)

* OWNERS: CHRISTOPHERSON LYNN G
4868 HWY 93
DARBY MT 59829

CHRISTOPHERSON VERA M
4868 HWY 93
DARBY MT 59829

PURPOSE (USE): IRRIGATION
TYPE OF IRRIGATION SYSTEM: SPRINKLER

* SOURCE: UNNAMED TRIBUTARY OF BITTERROOT RIVER
SOURCE TYPE: SURFACE WATER

PRIORITY DATE: JUNE 01, 1948
TYPE OF HISTORICAL RIGHT: USE

FLOW RATE: 224.40 GPM (.50 CFS)

* VOLUME: THE TOTAL VOLUME OF THIS WATER RIGHT SHALL NOT EXCEED THE AMOUNT PUT TO HISTORICAL AND BENEFICIAL USE.

CLIMATIC AREA: 3

MAXIMUM ACRES: 5.00

PERIOD OF USE: APRIL 15 TO OCTOBER 19

POINT OF DIVERSION AND MEANS OF DIVERSION:

	LOT	BLK	QTR SEC	SEC	TWP	RGE	COUNTY	MEANS
01			SWNENE	07	02N	20W	RAVALLI	PUMP

PLACE OF USE FOR IRRIGATION:

	ACRES	LOT	BLK	QTR SEC	SEC	TWP	RGE	COUNTY
001	5.00			E2NENE	07	02N	20W	RAVALLI
TOTAL	5.00							

REMARKS:

TEMPORARY PRELIMINARY DECREE
SOUTH END SUBBASIN - BITTERROOT RIVER
BASIN 76H
ABSTRACT OF WATER RIGHT CLAIM

WATER*RIGHT*NUMBER*76H*-W-125054-00*(CONTINUED)

REMARKS CONTINUED:

THE WATER RIGHTS LISTED FOLLOWING THIS STATEMENT ARE MULTIPLE USES OF THE SAME RIGHT. THE USE OF THIS RIGHT FOR SEVERAL PURPOSES DOES NOT INCREASE THE EXTENT OF THE WATER RIGHT. RATHER IT DECREES THE RIGHT TO ALTERNATE AND EXCHANGE THE USE (PURPOSE) OF THE WATER IN ACCORD WITH HISTORICAL PRACTICES.
W125054-00, W125055-00.

THE WATER RIGHTS FOLLOWING THIS STATEMENT ARE SUPPLEMENTAL WHICH MEANS THE RIGHTS HAVE OVERLAPPING PLACES OF USE. THE RIGHTS CAN BE COMBINED TO IRRIGATE ONLY OVERLAPPING PARCELS OF THE CLAIMANT'S TOTAL 52.00 ACRES. EACH RIGHT IS LIMITED TO THE FLOW RATE AND PLACE OF USE OF THAT INDIVIDUAL RIGHT. THE SUM TOTAL VOLUME OF THESE WATER RIGHTS SHALL NOT EXCEED THE AMOUNT PUT TO HISTORICAL AND BENEFICIAL USE.
W013276-00, W013287-00, W013289-00, W125054-00.

****
* THE FOLLOWING ISSUES WERE IDENTIFIED BY THE DNRC DURING ITS EXAMINATION OF THIS WATER RIGHT CLAIM. THESE ISSUES MAY REMAIN UNRESOLVED IF NO OBJECTIONS ARE FILED.
*
* THE COMBINED CLAIMED FLOW RATE FOR THIS GROUP OF SUPPLEMENTAL RIGHTS IS 62.57 GPM PER ACRE. THE FLOW RATE GUIDELINE FOR INDIVIDUAL CLAIMS IS 17 GPM PER ACRE.
****

A BETTER UNDERSTANDING OF YOUR CLAIMED WATER RIGHT CAN BE OBTAINED BY COMPARING YOUR RIGHT WITH OTHER CLAIMS IN THE BASIN. FOR EXAMPLE, COMPARE PRIORITY DATES, FLOW RATES, VOLUMES, OR ACRES IRRIGATED. ALSO, YOUR WATER RIGHT MAY BE SUBJECT TO WATER RIGHTS IN ADJOINING BASINS OR SUBBASINS AS WELL AS BEING SUBJECT TO OTHER RIGHTS ON YOUR SOURCE OF SUPPLY. FINALLY, YOUR WATER RIGHT MAY BE SUBJECT TO INDIAN RESERVED AND FEDERAL RESERVED WATER RIGHTS.

COMPLETE DETAILS REGARDING THE DNRC EXAMINATION RESULTS AND RELATED MATERIALS CAN BE REVIEWED AT THE OFFICE LOCATIONS IDENTIFIED IN THE DOCUMENT ENTITLED "NOTICE OF ENTRY OF TEMPORARY PRELIMINARY DECREE AND NOTICE OF AVAILABILITY."

SEE GENERAL FINDINGS OF FACT AND CONCLUSIONS OF LAW FOR FURTHER EXPLANATION OF YOUR CLAIMED WATER RIGHT. THESE FINDINGS CAN BE FOUND AS INDICATED IN THE DOCUMENT ENTITLED "NOTICE OF ENTRY OF TEMPORARY PRELIMINARY DECREE AND NOTICE OF AVAILABILITY." IF YOU NEED OBJECTION FORMS, OR HAVE QUESTIONS ABOUT WATER COURT PROCEDURES OR CHANGES TO YOUR RIGHT, YOU CAN CONTACT THE WATER COURT BY CALLING 1-800-624-3270 (WITHIN MONTANA ONLY) OR 1-406-586-4364, OR BY WRITING TO P.O. BOX 879, BOZEMAN MT 59771-0879.

TEMPORARY PRELIMINARY DECREE
SOUTH END SUBBASIN - BITTERROOT RIVER

TEMPORARY PRELIMINARY DECREE
SOUTH END SUBBASIN - BITTERROOT RIVER
BASIN 76H
ABSTRACT OF WATER RIGHT CLAIM

WATER*RIGHT*NUMBER*76H*-W-125055-00

IMPORTANT NOTICE

YOUR WATER RIGHT AS SHOWN ON THIS ABSTRACT MAY HAVE CHANGES FROM YOUR WATER RIGHT AS CLAIMED OR AMENDED. AN ASTERISK (*) HAS BEEN PLACED NEXT TO EACH ITEM CHANGED BY THE DEPARTMENT OF NATURAL RESOURCES AND CONSERVATION (DNRC) DURING THE EXAMINATION PROCESS. THESE CHANGES ARE AUTHORIZED BY THE MONTANA WATER COURT OR THE WATER RIGHT CLAIM EXAMINATION RULES AS ADOPTED BY THE MONTANA SUPREME COURT.

OBJECTIONS MAY BE FILED ACCORDING TO THE PROCEDURES OUTLINED IN THE DOCUMENT ENTITLED "NOTICE OF ENTRY OF TEMPORARY PRELIMINARY DECREE AND NOTICE OF AVAILABILITY." UNLESS OBJECTED TO OR CALLED IN ON MOTION OF THE MONTANA WATER COURT IN THIS DECREE OR IN THE PRELIMINARY DECREE, THE ELEMENTS OF THIS CLAIMED WATER RIGHT WILL APPEAR IN THE FINAL DECREE AS SHOWN ON THIS ABSTRACT. (SEE SECTION 85-2-233, MONTANA CODE ANNOTATED.)

* OWNERS: CHRISTOPHERSON LYNN G
4868 HWY 93
DARBY MT 59829

CHRISTOPHERSON VERA M
4868 HWY 93
DARBY MT 59829

PURPOSE (USE): STOCK

SOURCE: UNNAMED TRIBUTARY OF BITTERROOT RIVER
SOURCE TYPE: SURFACE WATER

PRIORITY DATE: JUNE 01, 1948
TYPE OF HISTORICAL RIGHT: USE

* FLOW RATE: NO FLOW RATE HAS BEEN DECREED BECAUSE THIS USE CONSISTS OF STOCK DRINKING DIRECTLY FROM THE SOURCE, OR FROM A DITCH SYSTEM.

* VOLUME: THIS WATER RIGHT INCLUDES THE AMOUNT OF WATER CONSUMPTIVELY USED FOR STOCK WATERING PURPOSES AT THE RATE OF 30 GALLONS PER DAY PER ANIMAL UNIT. ANIMAL UNITS SHALL BE BASED ON REASONABLE CARRYING CAPACITY AND HISTORICAL USE OF THE AREA SERVICED BY THIS WATER SOURCE.

PERIOD OF USE: JANUARY 01 TO DECEMBER 31

POINT OF DIVERSION AND MEANS OF DIVERSION:

LOI	BLK	QTR SEC	SEC	TWP	RGE	COUNTY	MEANS
01		E2NE	07	02N	20W	RAVALLI	DIRECT FROM SOURCE

PLACE OF USE FOR STOCK:

ACRES	LOI	BLK	QTR SEC	SEC	TWP	RGE	COUNTY
001			NENE	07	02N	20W	RAVALLI
002			SENE	07	02N	20W	RAVALLI

REMARKS:

TEMPORARY PRELIMINARY DECREE
SOUTH END SUBBASIN - BITTERROOT RIVER

TEMPORARY PRELIMINARY DECREE
SOUTH END SUBBASIN - BITTERROOT RIVER
BASIN 76H
ABSTRACT OF WATER RIGHT CLAIM

WATER*RIGHT*NUMBER*76H*-W-125055-00* (CONTINUED)

REMARKS CONTINUED:

THE WATER RIGHTS LISTED FOLLOWING THIS STATEMENT ARE MULTIPLE USES OF THE SAME RIGHT. THE USE OF THIS RIGHT FOR SEVERAL PURPOSES DOES NOT INCREASE THE EXTENT OF THE WATER RIGHT. RATHER IT DECREES THE RIGHT TO ALTERNATE AND EXCHANGE THE USE (PURPOSE) OF THE WATER IN ACCORD WITH HISTORICAL PRACTICES. W125054-00, W125055-00.

****
* THE DNRC EXAMINATION OF THIS CLAIM FOUND NO SIGNIFICANT FACTS, *
* DATA, OR ISSUES TO REPORT TO THE WATER COURT. *
****

A BETTER UNDERSTANDING OF YOUR CLAIMED WATER RIGHT CAN BE OBTAINED BY COMPARING YOUR RIGHT WITH OTHER CLAIMS IN THE BASIN. FOR EXAMPLE, COMPARE PRIORITY DATES, FLOW RATES, VOLUMES, OR ACRES IRRIGATED. ALSO, YOUR WATER RIGHT MAY BE SUBJECT TO WATER RIGHTS IN ADJOINING BASINS OR SUBBASINS AS WELL AS BEING SUBJECT TO OTHER RIGHTS ON YOUR SOURCE OF SUPPLY. FINALLY, YOUR WATER RIGHT MAY BE SUBJECT TO INDIAN RESERVED AND FEDERAL RESERVED WATER RIGHTS.

COMPLETE DETAILS REGARDING THE DNRC EXAMINATION RESULTS AND RELATED MATERIALS CAN BE REVIEWED AT THE OFFICE LOCATIONS IDENTIFIED IN THE DOCUMENT ENTITLED "NOTICE OF ENTRY OF TEMPORARY PRELIMINARY DECREE AND NOTICE OF AVAILABILITY."

SEE GENERAL FINDINGS OF FACT AND CONCLUSIONS OF LAW FOR FURTHER EXPLANATION OF YOUR CLAIMED WATER RIGHT. THESE FINDINGS CAN BE FOUND AS INDICATED IN THE DOCUMENT ENTITLED "NOTICE OF ENTRY OF TEMPORARY PRELIMINARY DECREE AND NOTICE OF AVAILABILITY." IF YOU NEED OBJECTION FORMS, OR HAVE QUESTIONS ABOUT WATER COURT PROCEDURES OR CHANGES TO YOUR RIGHT, YOU CAN CONTACT THE WATER COURT BY CALLING 1-800-624-3270 (WITHIN MONTANA ONLY) OR 1-406-586-4364, OR BY WRITING TO P.O. BOX 879, BOZEMAN MT 59771-0879.

TEMPORARY PRELIMINARY DECREE

TEMPORARY PRELIMINARY DECREE
SOUTH END SUBBASIN - BITTERROOT RIVER
BASIN 76H
ABSTRACT OF WATER RIGHT CLAIM

WATER*RIGHT*NUMBER*76H*-W-125057-00

IMPORTANT NOTICE

YOUR WATER RIGHT AS SHOWN ON THIS ABSTRACT MAY HAVE CHANGES FROM YOUR WATER RIGHT AS CLAIMED OR AMENDED. AN ASTERISK (*) HAS BEEN PLACED NEXT TO EACH ITEM CHANGED BY THE DEPARTMENT OF NATURAL RESOURCES AND CONSERVATION (DNRC) DURING THE EXAMINATION PROCESS. THESE CHANGES ARE AUTHORIZED BY THE MONTANA WATER COURT OR THE WATER RIGHT CLAIM EXAMINATION RULES AS ADOPTED BY THE MONTANA SUPREME COURT.

OBJECTIONS MAY BE FILED ACCORDING TO THE PROCEDURES OUTLINED IN THE DOCUMENT ENTITLED "NOTICE OF ENTRY OF TEMPORARY PRELIMINARY DECREE AND NOTICE OF AVAILABILITY." UNLESS OBJECTED TO OR CALLED IN ON MOTION OF THE MONTANA WATER COURT IN THIS DECREE OR IN THE PRELIMINARY DECREE, THE ELEMENTS OF THIS CLAIMED WATER RIGHT WILL APPEAR IN THE FINAL DECREE AS SHOWN ON THIS ABSTRACT. (SEE SECTION 85-2-233, MONTANA CODE ANNOTATED.)

OWNERS: HADLEY RUSSELL A
WEST FORK
DARBY MT 59829

PURPOSE (USE): DOMESTIC

SOURCE: STEEP CREEK
SOURCE TYPE: SURFACE WATER

* PRIORITY DATE: OCTOBER 01, 1969
TYPE OF HISTORICAL RIGHT: FILED

FLOW RATE: 1.00 CFS

VOLUME: 1.50 AF

(NUMBER OF HOUSEHOLDS: 1)

MAXIMUM ACRES: .92

PERIOD OF USE: MARCH 01 TO NOVEMBER 30

POINT OF DIVERSION AND MEANS OF DIVERSION:

	LOT	BLK	QTR	SEC	SEC	TWP	RGE	COUNTY	MEANS
01			NESESW	20	01N	21W		RAVALLI	PUMP

PLACE OF USE FOR DOMESTIC:

	ACRES	LOT	BLK	QTR	SEC	SEC	TWP	RGE	COUNTY
001	*.92			NESESW	20	01N	21W		RAVALLI
TOTAL	.92								

REMARKS:

NOTICE OF WATER RIGHT TRANSFER RECEIVED 11/07/90.

TEMPORARY PRELIMINARY DECREE
SOUTH END SUBBASIN - BITTERROOT RIVER
BASIN 76H
ABSTRACT OF WATER RIGHT CLAIM

WATER RIGHT NUMBER 76H -W-125057-00 (CONTINUED)

REMARKS CONTINUED:

```
**************************************************************************
*  THE FOLLOWING ISSUES WERE IDENTIFIED BY THE DNRC DURING ITS           *
*  EXAMINATION OF THIS WATER RIGHT CLAIM.  THESE ISSUES MAY REMAIN       *
*  UNRESOLVED IF NO OBJECTIONS ARE FILED.                                *
*                                                                        *
*                                                                        *
*                                                                        *
*        THE CLAIMED FLOW RATE EXCEEDS THE 35 GPM GUIDELINE              *
*        FOR THIS PURPOSE.  AVAILABLE DATA SUPPORT A FLOW                *
*        RATE OF 18 GPM.                                                 *
*                                                                        *
*                                                                        *
**************************************************************************
```

A BETTER UNDERSTANDING OF YOUR CLAIMED WATER RIGHT CAN BE OBTAINED BY COMPARING YOUR RIGHT WITH OTHER CLAIMS IN THE BASIN. FOR EXAMPLE, COMPARE PRIORITY DATES, FLOW RATES, VOLUMES, OR ACRES IRRIGATED. ALSO, YOUR WATER RIGHT MAY BE SUBJECT TO WATER RIGHTS IN ADJOINING BASINS OR SUBBASINS AS WELL AS BEING SUBJECT TO OTHER RIGHTS ON YOUR SOURCE OF SUPPLY. FINALLY, YOUR WATER RIGHT MAY BE SUBJECT TO INDIAN RESERVED AND FEDERAL RESERVED WATER RIGHTS.

COMPLETE DETAILS REGARDING THE DNRC EXAMINATION RESULTS AND RELATED MATERIALS CAN BE REVIEWED AT THE OFFICE LOCATIONS IDENTIFIED IN THE DOCUMENT ENTITLED "NOTICE OF ENTRY OF TEMPORARY PRELIMINARY DECREE AND NOTICE OF AVAILABILITY."

SEE GENERAL FINDINGS OF FACT AND CONCLUSIONS OF LAW FOR FURTHER EXPLANATION OF YOUR CLAIMED WATER RIGHT. THESE FINDINGS CAN BE FOUND AS INDICATED IN THE DOCUMENT ENTITLED "NOTICE OF ENTRY OF TEMPORARY PRELIMINARY DECREE AND NOTICE OF AVAILABILITY." IF YOU NEED OBJECTION FORMS, OR HAVE QUESTIONS ABOUT WATER COURT PROCEDURES OR CHANGES TO YOUR RIGHT, YOU CAN CONTACT THE WATER COURT BY CALLING 1-800-624-3270 (WITHIN MONTANA ONLY) OR 1-406-586-4364, OR BY WRITING TO P.O. BOX 879, BOZEMAN MT 59771-0879.

TEMPORARY PRELIMINARY DECREE
SOUTH END SUBBASIN - BITTERROOT RIVER
BASIN 76H
ABSTRACT OF WATER RIGHT CLAIM

WATER*RIGHT*NUMBER*76H*-W-125075-00

IMPORTANT NOTICE

YOUR WATER RIGHT AS SHOWN ON THIS ABSTRACT MAY HAVE CHANGES FROM YOUR WATER RIGHT AS CLAIMED OR AMENDED. AN ASTERISK (*) HAS BEEN PLACED NEXT TO EACH ITEM CHANGED BY THE DEPARTMENT OF NATURAL RESOURCES AND CONSERVATION (DNRC) DURING THE EXAMINATION PROCESS. THESE CHANGES ARE AUTHORIZED BY THE MONTANA WATER COURT OR THE WATER RIGHT CLAIM EXAMINATION RULES AS ADOPTED BY THE MONTANA SUPREME COURT.

OBJECTIONS MAY BE FILED ACCORDING TO THE PROCEDURES OUTLINED IN THE DOCUMENT ENTITLED "NOTICE OF ENTRY OF TEMPORARY PRELIMINARY DECREE AND NOTICE OF AVAILABILITY." UNLESS OBJECTED TO OR CALLED IN ON MOTION OF THE MONTANA WATER COURT IN THIS DECREE OR IN THE PRELIMINARY DECREE, THE ELEMENTS OF THIS CLAIMED WATER RIGHT WILL APPEAR IN THE FINAL DECREE AS SHOWN ON THIS ABSTRACT. (SEE SECTION 85-2-233, MONTANA CODE ANNOTATED.)

OWNERS: GRENFELL LOLA B
232 KURTZ LN
HAMILTON MT 59840

GRENFELL DONALD L
232 KURTZ LN
HAMILTON MT 59840

PURPOSE (USE): DOMESTIC

* SOURCE: UNNAMED TRIBUTARY OF HUGHES CREEK
SOURCE TYPE: SURFACE WATER

ALSO KNOWN AS JENKINS DRAW

* PRIORITY DATE: SEPTEMBER 18, 1933
TYPE OF HISTORICAL RIGHT: USE

FLOW RATE: 15.00 GPM (.03 CFS)

VOLUME: 3.00 AF

(NUMBER OF HOUSEHOLDS: 1)

MAXIMUM ACRES: 1.00

PERIOD OF USE: JANUARY 01 TO DECEMBER 31

* POINT OF DIVERSION AND MEANS OF DIVERSION:

	LOT	BLK	QTR SEC	SEC	TWP	RGE	COUNTY	MEANS
01			NWNWNW	31	02S	20W	RAVALLI	PIPELINE

* PLACE OF USE FOR DOMESTIC:

	ACRES	LOT	BLK	QTR SEC	SEC	TWP	RGE	COUNTY
001	1.00			NWNWNW	31	02S	20W	RAVALLI
TOTAL	1.00							

****
* THE DNRC EXAMINATION OF THIS CLAIM FOUND NO SIGNIFICANT FACTS, *
* DATA, OR ISSUES TO REPORT TO THE WATER COURT. *
****

TEMPORARY PRELIMINARY DECREE
SOUTH END SUBBASIN - BITTERROOT RIVER
BASIN 76H
ABSTRACT OF WATER RIGHT CLAIM

WATER*RIGHT*NUMBER*76H*-W-125075-00*(CONTINUED)

A BETTER UNDERSTANDING OF YOUR CLAIMED WATER RIGHT CAN BE OBTAINED BY COMPARING YOUR RIGHT WITH OTHER CLAIMS IN THE BASIN. FOR EXAMPLE, COMPARE PRIORITY DATES, FLOW RATES, VOLUMES, OR ACRES IRRIGATED. ALSO, YOUR WATER RIGHT MAY BE SUBJECT TO WATER RIGHTS IN ADJOINING BASINS OR SUBBASINS AS WELL AS BEING SUBJECT TO OTHER RIGHTS ON YOUR SOURCE OF SUPPLY. FINALLY, YOUR WATER RIGHT MAY BE SUBJECT TO INDIAN RESERVED AND FEDERAL RESERVED WATER RIGHTS.

COMPLETE DETAILS REGARDING THE DNRC EXAMINATION RESULTS AND RELATED MATERIALS CAN BE REVIEWED AT THE OFFICE LOCATIONS IDENTIFIED IN THE DOCUMENT ENTITLED "NOTICE OF ENTRY OF TEMPORARY PRELIMINARY DECREE AND NOTICE OF AVAILABILITY."

SEE GENERAL FINDINGS OF FACT AND CONCLUSIONS OF LAW FOR FURTHER EXPLANATION OF YOUR CLAIMED WATER RIGHT. THESE FINDINGS CAN BE FOUND AS INDICATED IN THE DOCUMENT ENTITLED "NOTICE OF ENTRY OF TEMPORARY PRELIMINARY DECREE AND NOTICE OF AVAILABILITY." IF YOU NEED OBJECTION FORMS, OR HAVE QUESTIONS ABOUT WATER COURT PROCEDURES OR CHANGES TO YOUR RIGHT, YOU CAN CONTACT THE WATER COURT BY CALLING 1-800-624-3270 (WITHIN MONTANA ONLY) OR 1-406-586-4364, OR BY WRITING TO P.O. BOX 879, BOZEMAN MT 59771-0879.

TEMPORARY PRELIMINARY DECREE
SOUTH END SUBBASIN - BITTERROOT RIVER
BASIN 76H
ABSTRACT OF WATER RIGHT CLAIM

WATER*RIGHT*NUMBER*76H*-W-125076-00

IMPORTANT NOTICE

YOUR WATER RIGHT AS SHOWN ON THIS ABSTRACT MAY HAVE CHANGES FROM YOUR WATER RIGHT AS CLAIMED OR AMENDED. AN ASTERISK (*) HAS BEEN PLACED NEXT TO EACH ITEM CHANGED BY THE DEPARTMENT OF NATURAL RESOURCES AND CONSERVATION (DNRC) DURING THE EXAMINATION PROCESS. THESE CHANGES ARE AUTHORIZED BY THE MONTANA WATER COURT OR THE WATER RIGHT CLAIM EXAMINATION RULES AS ADOPTED BY THE MONTANA SUPREME COURT.

OBJECTIONS MAY BE FILED ACCORDING TO THE PROCEDURES OUTLINED IN THE DOCUMENT ENTITLED "NOTICE OF ENTRY OF TEMPORARY PRELIMINARY DECREE AND NOTICE OF AVAILABILITY." UNLESS OBJECTED TO OR CALLED IN ON MOTION OF THE MONTANA WATER COURT IN THIS DECREE OR IN THE PRELIMINARY DECREE, THE ELEMENTS OF THIS CLAIMED WATER RIGHT WILL APPEAR IN THE FINAL DECREE AS SHOWN ON THIS ABSTRACT. (SEE SECTION 85-2-233, MONTANA CODE ANNOTATED.)

* OWNERS: GRENFELL LOLA B
232 KURTZ LN
HAMILTON MT 59840

GRENFELL DONALD L
232 KURTZ LN
HAMILTON MT 59840

PURPOSE (USE): MINING

PLACER MINING

* SOURCE: UNNAMED TRIBUTARY OF HUGHES CREEK
SOURCE TYPE: SURFACE WATER

ALSO KNOWN AS JENKINS DRAW

PRIORITY DATE: MAY 15, 1910
TYPE OF HISTORICAL RIGHT: USE

FLOW RATE: 112.00 GPM (.25 CFS)

* VOLUME: THIS RIGHT IS LIMITED TO THE VOLUME OF WATER HISTORICALLY USED FOR MINING PURPOSES.

* PERIOD OF USE: MAY 01 TO NOVEMBER 19

* POINT OF DIVERSION AND MEANS OF DIVERSION:

	LOT	BLK	QTR SEC	SEC	TWP	RGE	COUNTY	MEANS
01			NENENE	36	02S	21W	RAVALLI	DITCH
02			NWNW	31	02S	20W	RAVALLI	DITCH

* PLACE OF USE FOR MINING:

	ACRES	LOT	BLK	QTR SEC	SEC	TWP	RGE	COUNTY
001				NENENE	36	02S	21W	RAVALLI
002				NWNW	31	02S	20W	RAVALLI

TEMPORARY PRELIMINARY DECREE
SOUTH END SUBBASIN - BITTERROOT RIVER
BASIN 76H
ABSTRACT OF WATER RIGHT CLAIM

WATER*RIGHT*NUMBER*76H*-W-125076-00*(CONTINUED)

PLACE OF USE CONTINUED:

JIMMIE JOE PLACER, MINERAL CERTIFICATE NO. 56747.

REMARKS:

THE FOLLOWING ELEMENTS WERE AMENDED BY THE CLAIMANT ON 05/24/91: POINT OF DIVERSION, PLACE OF USE, FLOW RATE, PERIOD OF USE, PRIORITY DATE.

****
* THE FOLLOWING ISSUES WERE IDENTIFIED BY THE DNRC DURING ITS *
* EXAMINATION OF THIS WATER RIGHT CLAIM. THESE ISSUES MAY REMAIN *
* UNRESOLVED IF NO OBJECTIONS ARE FILED. *
*
*
*
* MEANS OF DIVERSION INCLUDES A HEADGATE, SLUICE BOX, *
* BUCKET AND OTHER CONTAINER. *
*
* THE CLAIMED FLOW RATE WAS NOT EXAMINED BECAUSE NO *
* FLOW RATE GUIDELINES FOR THIS PURPOSE HAVE BEEN *
* ESTABLISHED BY THE CLAIM EXAMINATION RULES. *
*
* THE USE OF THIS WATER APPEARS TO BE LARGELY *
* NON-CONSUMPTIVE. *
*
*
****

A BETTER UNDERSTANDING OF YOUR CLAIMED WATER RIGHT CAN BE OBTAINED BY COMPARING YOUR RIGHT WITH OTHER CLAIMS IN THE BASIN. FOR EXAMPLE, COMPARE PRIORITY DATES, FLOW RATES, VOLUMES, OR ACRES IRRIGATED. ALSO, YOUR WATER RIGHT MAY BE SUBJECT TO WATER RIGHTS IN ADJOINING BASINS OR SUBBASINS AS WELL AS BEING SUBJECT TO OTHER RIGHTS ON YOUR SOURCE OF SUPPLY. FINALLY, YOUR WATER RIGHT MAY BE SUBJECT TO INDIAN RESERVED AND FEDERAL RESERVED WATER RIGHTS.

COMPLETE DETAILS REGARDING THE DNRC EXAMINATION RESULTS AND RELATED MATERIALS CAN BE REVIEWED AT THE OFFICE LOCATIONS IDENTIFIED IN THE DOCUMENT ENTITLED "NOTICE OF ENTRY OF TEMPORARY PRELIMINARY DECREE AND NOTICE OF AVAILABILITY."

SEE GENERAL FINDINGS OF FACT AND CONCLUSIONS OF LAW FOR FURTHER EXPLANATION OF YOUR CLAIMED WATER RIGHT. THESE FINDINGS CAN BE FOUND AS INDICATED IN THE DOCUMENT ENTITLED "NOTICE OF ENTRY OF TEMPORARY PRELIMINARY DECREE AND NOTICE OF AVAILABILITY." IF YOU NEED OBJECTION FORMS, OR HAVE QUESTIONS ABOUT WATER COURT PROCEDURES OR CHANGES TO YOUR RIGHT, YOU CAN CONTACT THE WATER COURT BY CALLING 1-800-624-3270 (WITHIN MONTANA ONLY) OR 1-406-586-4364, OR BY WRITING TO P.O. BOX 879, BOZEMAN MT 59771-0879.

TEMPORARY PRELIMINARY DECREE
SOUTH END SUBBASIN - BITTERROOT RIVER
BASIN 76H
ABSTRACT OF WATER RIGHT CLAIM

WATER*RIGHT*NUMBER*76H*-W-128480-00

IMPORTANT NOTICE

YOUR WATER RIGHT AS SHOWN ON THIS ABSTRACT MAY HAVE CHANGES FROM YOUR WATER RIGHT AS CLAIMED OR AMENDED. AN ASTERISK (*) HAS BEEN PLACED NEXT TO EACH ITEM CHANGED BY THE DEPARTMENT OF NATURAL RESOURCES AND CONSERVATION (DNRC) DURING THE EXAMINATION PROCESS. THESE CHANGES ARE AUTHORIZED BY THE MONTANA WATER COURT OR THE WATER RIGHT CLAIM EXAMINATION RULES AS ADOPTED BY THE MONTANA SUPPEME COURT.

OBJECTIONS MAY BE FILED ACCORDING TO THE PROCEDURES OUTLINED IN THE DOCUMENT ENTITLED "NOTICE OF ENTRY OF TEMPORARY PRELIMINARY DECREE AND NOTICE OF AVAILABILITY." UNLESS OBJECTED TO OR CALLED IN ON MOTION OF THE MONTANA WATER COURT IN THIS DECREE OR IN THE PRELIMINARY DECREE, THE ELEMENTS OF THIS CLAIMED WATER RIGHT WILL APPEAR IN THE FINAL DECREE AS SHOWN ON THIS ABSTRACT. (SEE SECTION 85-2-233, MONTANA CODE ANNOTATED.)

OWNERS: MONTANA, STATE OF BOARD OF LAND COMMISSIONER
DEPT OF STATE LANDS
CAPITOL STATION
HELENA MT 59620

PURPOSE (USE): COMMERCIAL

GUEST RANCH BATHHOUSE

* SOURCE: SPRING, TRIB OF HART CREEK
SOURCE TYPE: GROUNDWATER

ALSO KNOWN AS SILVER SPRING

PRIORITY DATE: AUGUST 01, 1972
TYPE OF HISTORICAL RIGHT: USE

FLOW RATE: 8.00 GPM

VOLUME: 3.00 AF

PERIOD OF USE: MAY 15 TO NOVEMBER 19

* POINT OF DIVERSION AND MEANS OF DIVERSION:

	LOT	BLK	QTR SEC	SEC	TWP	RGE	COUNTY	MEANS
01			NENWNW	15	02N	19W	RAVALLI	PIPELINE

PLACE OF USE FOR COMMERCIAL:

ACRES	LOT	BLK	QTR SEC	SEC	TWP	RGE	COUNTY
001			SWNENW	15	02N	19W	RAVALLI

REMARKS:

THE POINT OF DIVERSION WAS AMENDED BY THE CLAIMANT ON 07/06/93.

TEMPORARY PRELIMINARY DECREE
SOUTH END SUBBASIN - BITTERROOT RIVER

TEMPORARY PRELIMINARY DECREE
SOUTH END SUBBASIN - BITTERROOT RIVER
BASIN 76H
ABSTRACT OF WATER RIGHT CLAIM

WATER*RIGHT*NUMBER*76H*-W-128480-00* (CONTINUED)

REMARKS CONTINUED:

```
**************************************************************************
*  THE FOLLOWING ISSUES WERE IDENTIFIED BY THE DNRC DURING ITS           *
*  EXAMINATION OF THIS WATER RIGHT CLAIM.  THESE ISSUES MAY REMAIN       *
*  UNRESOLVED IF NO OBJECTIONS ARE FILED.                                *
*                                                                        *
*                                                                        *
*                                                                        *
*        THE CLAIMED PRIORITY DATE IS QUESTIONABLE BECAUSE NO            *
*        DOCUMENTATION AS REQUIRED BY THE 1961 GROUNDWATER               *
*        CODE WAS SUBMITTED TO SUPPORT THIS CLAIM.  THIS CLAIM           *
*        APPEARS TO BE DUPLICATED BY WATER RIGHT NO.                     *
*        C041580-00.                                                     *
*                                                                        *
*                                                                        *
**************************************************************************
```

A BETTER UNDERSTANDING OF YOUR CLAIMED WATER RIGHT CAN BE OBTAINED BY COMPARING YOUR RIGHT WITH OTHER CLAIMS IN THE BASIN. FOR EXAMPLE, COMPARE PRIORITY DATES, FLOW RATES, VOLUMES, OR ACRES IRRIGATED. ALSO, YOUR WATER RIGHT MAY BE SUBJECT TO WATER RIGHTS IN ADJOINING BASINS OR SUBBASINS AS WELL AS BEING SUBJECT TO OTHER RIGHTS ON YOUR SOURCE OF SUPPLY. FINALLY, YOUR WATER RIGHT MAY BE SUBJECT TO INDIAN RESERVED AND FEDERAL RESERVED WATER RIGHTS.

COMPLETE DETAILS REGARDING THE DNRC EXAMINATION RESULTS AND RELATED MATERIALS CAN BE REVIEWED AT THE OFFICE LOCATIONS IDENTIFIED IN THE DOCUMENT ENTITLED "NOTICE OF ENTRY OF TEMPORARY PRELIMINARY DECREE AND NOTICE OF AVAILABILITY."

SEE GENERAL FINDINGS OF FACT AND CONCLUSIONS OF LAW FOR FURTHER EXPLANATION OF YOUR CLAIMED WATER RIGHT. THESE FINDINGS CAN BE FOUND AS INDICATED IN THE DOCUMENT ENTITLED "NOTICE OF ENTRY OF TEMPORARY PRELIMINARY DECREE AND NOTICE OF AVAILABILITY." IF YOU NEED OBJECTION FORMS, OR HAVE QUESTIONS ABOUT WATER COURT PROCEDURES OR CHANGES TO YOUR RIGHT, YOU CAN CONTACT THE WATER COURT BY CALLING 1-800-624-3270 (WITHIN MONTANA ONLY) OR 1-406-586-4364, OR BY WRITING TO P.O. BOX 879, BOZEMAN MT 59771-0879.

TEMPORARY PRELIMINARY DECREE
SOUTH END SUBBASIN - BITTERROOT

TEMPORARY PRELIMINARY DECREE
SOUTH END SUBBASIN - BITTERROOT RIVER
BASIN 76H
ABSTRACT OF WATER RIGHT CLAIM

WATER*RIGHT*NUMBER*76H*-W-128500-00

IMPORTANT NOTICE

YOUR WATER RIGHT AS SHOWN ON THIS ABSTRACT MAY HAVE CHANGES FROM YOUR WATER RIGHT AS CLAIMED OR AMENDED. AN ASTERISK (*) HAS BEEN PLACED NEXT TO EACH ITEM CHANGED BY THE DEPARTMENT OF NATURAL RESOURCES AND CONSERVATION (DNRC) DURING THE EXAMINATION PROCESS. THESE CHANGES ARE AUTHORIZED BY THE MONTANA WATER COURT OR THE WATER RIGHT CLAIM EXAMINATION RULES AS ADOPTED BY THE MONTANA SUPREME COURT.

OBJECTIONS MAY BE FILED ACCORDING TO THE PPOCEDURES OUTLINED IN THE DOCUMENT ENTITLED "NOTICE OF ENTRY OF TEMPORARY PRELIMINARY DECREE AND NOTICE OF AVAILABILITY." UNLESS OBJECTED TO OR CALLED IN ON MOTION OF THE MONTANA WATER COURT IN THIS DECREE OR IN THE PRELIMINARY DECREE, THE ELEMENTS OF THIS CLAIMED WATER RIGHT WILL APPEAR IN THE FINAL DECREE AS SHOWN ON THIS ABSTRACT. (SEE SECTION 85-2-233, MONTANA CODE ANNOTATED.)

OWNERS: WILLIAMS JAMES H
PO BOX 147
GRANTSDALE MT 59835

WILLIAMS LINDA M
PO BOX 147
GRANTSDALE MT 59835

PURPOSE (USE): IRRIGATION
TYPE OF IRRIGATION SYSTEM: FLOOD

SOURCE: CHAFFIN CREEK
SOURCE TYPE: SURFACE WATER

PRIORITY DATE: APRIL 01, 1889
TYPE OF HISTORICAL RIGHT: DECREED

FLOW RATE: 116.69 GPM (.26 CFS)

* VOLUME: THE TOTAL VOLUME OF THIS WATER RIGHT SHALL NOT EXCEED THE AMOUNT PUT TO HISTORICAL AND BENEFICIAL USE.

CLIMATIC AREA: 3

MAXIMUM ACRES: 10.00

PERIOD OF USE: APRIL 15 TO OCTOBER 19

POINT OF DIVERSION AND MEANS OF DIVERSION:

	LOT	BLK	QTR SEC	SEC	TWP	RGE	COUNTY	MEANS
01			SENESW	03	02N	21W	RAVALLI	HEADGATE

DITCH NAME: SWEDE DITCH

* PLACE OF USE FOR IRRIGATION:

	ACRES	LOT	BLK	QTR SEC	SEC	TWP	RGE	COUNTY
001	10.00			NWNWSW	12	02N	21W	RAVALLI
TOTAL	10.00							

REMARKS:

TEMPORARY PRELIMINARY DECREE
SOUTH END SUBBASIN - BITTERROOT

TEMPORARY PRELIMINARY DECREE
SOUTH END SUBBASIN - BITTERROOT RIVER
BASIN 76H
ABSTRACT OF WATER RIGHT CLAIM

WATER*RIGHT*NUMBER*76H*-W-128500-00* (CONTINUED)

REMARKS CONTINUED:

NOTICE OF WATER RIGHT TRANSFER RECEIVED 03/12/93.

****
* THE FOLLOWING ISSUES WERE IDENTIFIED BY THE DNRC DURING ITS *
* EXAMINATION OF THIS WATER RIGHT CLAIM. THESE ISSUES MAY REMAIN *
* UNRESOLVED IF NO OBJECTIONS ARE FILED. *
*
* THE WATER RIGHTS LISTED FOLLOWING THIS STATEMENT ARE *
* FILED ON THE SAME FORMERLY DECREED WATER RIGHT, THE *
* SUM OF THE CLAIMED FLOW RATES EXCEEDS THE 112.50 *
* MINER'S INCHES DECREED IN CASE NO. 2430, RAVALLI *
* COUNTY, W163000-00, W211687-00, W157916-00, *
* W150107-00, W133473-00, W128500-00, W133515-00, *
* W107341-00, W108924-00, W107364-00, W003616-00, *
* W012694-00. *
*
* FLOW RATE MAY REQUIRE MODIFICATION BASED ON *
* RESOLUTION OF MAXIMUM ACRES ISSUE. *
*
* THE WATER RIGHTS LISTED FOLLOWING THIS STATEMENT WERE *
* FILED BY DIFFERENT PARTIES WHO CLAIM OVERLAPPING *
* PLACES OF USE. W163000-00, W163001-00, W128500-00, *
* W133473-00, W133515-00, W133516-00, W150107-00, *
* W150108-00, W211687-00, W157917-00, W157916-00, *
* W012694-00, W012693-00, W003616-00, W107364-00, *
* W045405-00, W108923-00, W108924-00, W107340-00, *
* W107341-00, W157915-00, W157918-00, W157919-00, *
* W128501-00, W163002-00. *
*
* THE RAVALLI COUNTY WATER RESOURCES SURVEY (1958) *
* APPEARS TO INDICATE 5.00 ACRES IRRIGATED. *
* A DESCRIPTION OF THESE ACRES IS IN THE CLAIM FILE. *
*
* USDA AERIAL PHOTOGRAPH NO. 179-108, DATED 08/02/79, *
* APPEARS TO INDICATE 5.00 ACRES IRRIGATED. *
* A DESCRIPTION OF THESE ACRES IS IN THE CLAIM FILE. *
*
****

A BETTER UNDERSTANDING OF YOUR CLAIMED WATER RIGHT CAN BE OBTAINED BY COMPARING YOUR RIGHT WITH OTHER CLAIMS IN THE BASIN. FOR EXAMPLE, COMPARE PRIORITY DATES, FLOW RATES, VOLUMES, OR ACRES IRRIGATED. ALSO, YOUR WATER RIGHT MAY BE SUBJECT TO WATER RIGHTS IN ADJOINING BASINS OR SUBBASINS AS WELL AS BEING SUBJECT TO OTHER RIGHTS ON YOUR SOURCE OF SUPPLY. FINALLY, YOUR WATER RIGHT MAY BE SUBJECT TO INDIAN RESERVED AND FEDERAL RESERVED WATER RIGHTS.

COMPLETE DETAILS REGARDING THE DNRC EXAMINATION RESULTS AND RELATED MATERIALS CAN BE REVIEWED AT THE OFFICE LOCATIONS IDENTIFIED IN THE DOCUMENT ENTITLED "NOTICE OF ENTRY OF TEMPORARY PRELIMINARY DECREE AND NOTICE OF AVAILABILITY."

TEMPORARY PRELIMINARY DECREE

TEMPORARY PRELIMINARY DECREE
SOUTH END SUBBASIN - BITTERROOT RIVER
BASIN 76H
ABSTRACT OF WATER RIGHT CLAIM

WATER*RIGHT*NUMBER*76H*-W-128500-00*(CONTINUED)

SEE GENERAL FINDINGS OF FACT AND CONCLUSIONS OF LAW FOR FURTHER EXPLANATION OF YOUR CLAIMED WATER RIGHT. THESE FINDINGS CAN BE FOUND AS INDICATED IN THE DOCUMENT ENTITLED "NOTICE OF ENTRY OF TEMPORARY PRELIMINARY DECREE AND NOTICE OF AVAILABILITY." IF YOU NEED OBJECTION FORMS, OR HAVE QUESTIONS ABOUT WATER COURT PROCEDURES OR CHANGES TO YOUR RIGHT, YOU CAN CONTACT THE WATER COURT BY CALLING 1-800-624-3270 (WITHIN MONTANA ONLY) OR 1-406-586-4364, OR BY WRITING TO P.O. BOX 879, BOZEMAN MT 59771-0879.

TEMPORARY PRELIMINARY DECREE
SOUTH END SUBBASIN - BITTERROOT RIVER
BASIN 76H
ABSTRACT OF WATER RIGHT CLAIM

WATER*RIGHT*NUMBER*76H*-W-128501-00

IMPORTANT NOTICE

YOUR WATER RIGHT AS SHOWN ON THIS ABSTRACT MAY HAVE CHANGES FROM YOUR WATER RIGHT AS CLAIMED OR AMENDED. AN ASTERISK (*) HAS BEEN PLACED NEXT TO EACH ITEM CHANGED BY THE DEPARTMENT OF NATURAL RESOURCES AND CONSERVATION (DNRC) DURING THE EXAMINATION PROCESS. THESE CHANGES ARE AUTHORIZED BY THE MONTANA WATER COURT OR THE WATER RIGHT CLAIM EXAMINATION RULES AS ADOPTED BY THE MONTANA SUPREME COURT.

OBJECTIONS MAY BE FILED ACCORDING TO THE PROCEDURES OUTLINED IN THE DOCUMENT ENTITLED "NOTICE OF ENTRY OF TEMPORARY PRELIMINARY DECREE AND NOTICE OF AVAILABILITY." UNLESS OBJECTED TO OR CALLED IN ON MOTION OF THE MONTANA WATER COURT IN THIS DECREE OR IN THE PRELIMINARY DECREE, THE ELEMENTS OF THIS CLAIMED WATER RIGHT WILL APPEAR IN THE FINAL DECREE AS SHOWN ON THIS ABSTRACT. (SEE SECTION 85-2-233, MONTANA CODE ANNOTATED.)

OWNERS: CHRISTOPHERSON LYNN G
4868 HWY 93
DARBY MT 59829

CHRISTOPHERSON VERA M
4868 HWY 93
DARBY MT 59829

PURPOSE (USE): IRRIGATION
TYPE OF IRRIGATION SYSTEM: FLOOD

SOURCE: CHAFFIN CREEK
SOURCE TYPE: SURFACE WATER

PRIORITY DATE: APRIL 01, 1889
TYPE OF HISTORICAL RIGHT: DECREED

FLOW RATE: 116.69 GPM (.26 CFS)

* VOLUME: THE TOTAL VOLUME OF THIS WATER RIGHT SHALL NOT EXCEED THE AMOUNT PUT TO HISTORICAL AND BENEFICIAL USE.

CLIMATIC AREA: 3

MAXIMUM ACRES: 7.00

PERIOD OF USE: APRIL 15 TO OCTOBER 19

POINT OF DIVERSION AND MEANS OF DIVERSION:

	LOT	BLK	QTR	SEC	SEC	TWP	RGE	COUNTY	MEANS
01			SENESW		03	02N	21W	RAVALLI	HEADGATE

DITCH NAME: SWEDE DITCH

* PLACE OF USE FOR IRRIGATION:

	ACRES	LOT	BLK	QTR	SEC	SEC	TWP	RGE	COUNTY
001	7.00			NENWSW		12	02N	21W	RAVALLI
TOTAL	7.00								

REMARKS:

TEMPORARY PRELIMINARY DECREE
SOUTH END SUBBASIN - BITTERROOT RIVER
BASIN 76H
ABSTRACT OF WATER RIGHT CLAIM

WATER RIGHT NUMBER 76H -W-128501-00 (CONTINUED)

REMARKS CONTINUED:

NOTICE OF WATER RIGHT TRANSFER RECEIVED 05/14/86.

****
* THE FOLLOWING ISSUES WERE IDENTIFIED BY THE DNRC DURING ITS *
* EXAMINATION OF THIS WATER RIGHT CLAIM. THESE ISSUES MAY REMAIN *
* UNRESOLVED IF NO OBJECTIONS ARE FILED. *
*
*
*
* THE WATER RIGHTS LISTED FOLLOWING THIS STATEMENT ARE *
* FILED ON THE SAME FORMERLY DECREED WATER RIGHT, THE *
* SUM OF THE CLAIMED FLOW RATES EXCEEDS THE 56.25 *
* MINER'S INCHES DECREED IN CASE NO. 2430, RAVALLI *
* COUNTY. W128501-00, W163000-00. *
* *
* THE WATER RIGHTS LISTED FOLLOWING THIS STATEMENT WERE *
* FILED BY DIFFERENT PARTIES WHO CLAIM OVERLAPPING *
* PLACES OF USE. W163000-00, W163001-00, W128500-00, *
* W133473-00, W133515-00, W133516-00, W150107-00, *
* W150108-00, W211687-00, W157917-00, W157916-00, *
* W012694-00, W012693-00, W003616-00, W107364-00, *
* W045409-00, W108923-00, W108924-00, W107340-00, *
* W107341-00, W157915-00, W157918-00, W157919-00, *
* W128501-00, W163002 00. *
*
*
****

A BETTER UNDERSTANDING OF YOUR CLAIMED WATER RIGHT CAN BE OBTAINED BY COMPARING YOUR RIGHT WITH OTHER CLAIMS IN THE BASIN. FOR EXAMPLE, COMPARE PRIORITY DATES, FLOW RATES, VOLUMES, OR ACRES IRRIGATED. ALSO, YOUR WATER RIGHT MAY BE SUBJECT TO WATER RIGHTS IN ADJOINING BASINS OR SUBBASINS AS WELL AS BEING SUBJECT TO OTHER RIGHTS ON YOUR SOURCE OF SUPPLY. FINALLY, YOUR WATER RIGHT MAY BE SUBJECT TO INDIAN RESERVED AND FEDERAL RESERVED WATER RIGHTS.

COMPLETE DETAILS REGARDING THE DNRC EXAMINATION RESULTS AND RELATED MATERIALS CAN BE REVIEWED AT THE OFFICE LOCATIONS IDENTIFIED IN THE DOCUMENT ENTITLED "NOTICE OF ENTRY OF TEMPORARY PRELIMINARY DECREE AND NOTICE OF AVAILABILITY."

SEE GENERAL FINDINGS OF FACT AND CONCLUSIONS OF LAW FOR FURTHER EXPLANATION OF YOUR CLAIMED WATER RIGHT. THESE FINDINGS CAN BE FOUND AS INDICATED IN THE DOCUMENT ENTITLED "NOTICE OF ENTRY OF TEMPORARY PRELIMINARY DECREE AND NOTICE OF AVAILABILITY." IF YOU NEED OBJECTION FORMS, OR HAVE QUESTIONS ABOUT WATER COURT PROCEDURES OR CHANGES TO YOUR RIGHT, YOU CAN CONTACT THE WATER COURT BY CALLING 1-800-624-3270 (WITHIN MONTANA ONLY) OR 1-406-586-4364, OR BY WRITING TO P.O. BOX 879, BOZEMAN MT 59771-0879.

TEMPORARY PRELIMINARY DECREE
SOUTH END SUBBASIN - BITTERROOT RIVER

TEMPORARY PRELIMINARY DECREE
SOUTH END SUBBASIN - BITTERROOT RIVER
BASIN 76H
ABSTRACT OF WATER RIGHT CLAIM

WATER*RIGHT*NUMBER*76H*-0-128502-00

***** THIS WATER RIGHT CLAIM HAS BEEN TERMINATED *****

OWNERS: CHRISTOPHERSON LYNN G
4868 HWY 93
DARBY MT 59829

CHRISTOPHERSON VERA M
4868 HWY 93
DARBY MT 59829

PURPOSE (USE): IRRIGATION

SOURCE: HART GULCH

PRIORITY DATE:

FLOW RATE:

VOLUME:

MAXIMUM ACRES:

PERIOD OF USE:

POINT OF DIVERSION AND MEANS OF DIVERSION:

	LOT	BLK	QTR SEC	SEC	TWP	RGE	COUNTY	MEANS
01			NWNWSW	12	02N	21W	RAVALLI	HEADGATE

PLACE OF USE FOR IRRIGATION:

REMARKS:

THIS CLAIM WAS WITHDRAWN FROM THE ADJUDICATION
PROCESS AT THE REQUEST OF THE CLAIMANT ON 01/03/91.

****
* THE DNRC EXAMINATION OF THIS CLAIM MAY NOT HAVE BEEN COMPLETED *
* AS THE CLAIMANT WITHDREW THE CLAIM. *
****

OBJECTIONS MAY BE FILED ACCORDING TO THE PROCEDURES OUTLINED IN THE DOCUMENT ENTITLED "NOTICE OF ENTRY OF TEMPORARY PRELIMINARY DECREE AND NOTICE OF AVAILABILITY." UNLESS OBJECTED TO OR CALLED IN ON MOTION OF THE MONTANA WATER COURT IN THIS DECREE OR IN THE PRELIMINARY DECREE, THE ELEMENTS OF THIS CLAIMED WATER RIGHT WILL APPEAR IN THE FINAL DECREE AS SHOWN ON THIS ABSTRACT. (SEE SECTION 85-2-233, MONTANA CODE ANNOTATED.)

SEE GENERAL FINDINGS OF FACT AND CONCLUSIONS OF LAW FOR FURTHER EXPLANATION OF YOUR CLAIMED WATER RIGHT. THESE FINDINGS CAN BE FOUND AS INDICATED IN THE DOCUMENT ENTITLED "NOTICE OF ENTRY OF TEMPORARY PRELIMINARY DECREE AND NOTICE OF AVAILABILITY." IF YOU NEED OBJECTION FORMS, OR HAVE QUESTIONS ABOUT WATER COURT PROCEDURES OR CHANGES TO YOUR RIGHT, YOU CAN CONTACT THE WATER COURT BY CALLING 1-800-624-3270 (WITHIN MONTANA ONLY) OR 1-406-586-4364, OR BY WRITING TO P.O. BOX 879, BOZEMAN MT 59771-0879.

TEMPORARY PRELIMINARY DECREE
SOUTH END SUBBASIN - BITTERROOT RIVER

TEMPORARY PRELIMINARY DECREE
SOUTH END SUBBASIN - BITTERROOT RIVER
BASIN 76H
ABSTRACT OF WATER RIGHT CLAIM

WATER RIGHT NUMBER 76H -W-128503-00

IMPORTANT NOTICE

YOUR WATER RIGHT AS SHOWN ON THIS ABSTRACT MAY HAVE CHANGES FROM YOUR WATER RIGHT AS CLAIMED OR AMENDED. AN ASTERISK (*) HAS BEEN PLACED NEXT TO EACH ITEM CHANGED BY THE DEPARTMENT OF NATURAL RESOURCES AND CONSERVATION (DNRC) DURING THE EXAMINATION PROCESS. THESE CHANGES ARE AUTHORIZED BY THE MONTANA WATER COURT OR THE WATER RIGHT CLAIM EXAMINATION RULES AS ADOPTED BY THE MONTANA SUPREME COURT.

OBJECTIONS MAY BE FILED ACCORDING TO THE PROCEDURES OUTLINED IN THE DOCUMENT ENTITLED "NOTICE OF ENTRY OF TEMPORARY PRELIMINARY DECREE AND NOTICE OF AVAILABILITY." UNLESS OBJECTED TO OR CALLED IN ON MOTION OF THE MONTANA WATER COURT IN THIS DECREE OR IN THE PRELIMINARY DECREE, THE ELEMENTS OF THIS CLAIMED WATER RIGHT WILL APPEAR IN THE FINAL DECREE AS SHOWN ON THIS ABSTRACT. (SEE SECTION 85-2-233, MONTANA CODE ANNOTATED.)

OWNERS: PARKS JACK
PO BOX 153
GRAHAM WA 98338

PARKS ANNA R
PO BOX 153
GRAHAM WA 98338

CISCO RALPH
75 CATTAIL LANE
DARBY MT 59829

CISCO BARBARA
75 CATTAIL LANE
DARBY MT 59829

PURPOSE (USE): IRRIGATION
TYPE OF IRRIGATION SYSTEM: SPRINKLER

SOURCE: BITTERROOT RIVER, EAST FORK
SOURCE TYPE: SURFACE WATER

PRIORITY DATE: JUNE 16, 1891
TYPE OF HISTORICAL RIGHT: DECREED

FLOW RATE: 1.00 CFS

* VOLUME: THE TOTAL VOLUME OF THIS WATER RIGHT SHALL NOT EXCEED THE AMOUNT PUT TO HISTORICAL AND BENEFICIAL USE.

CLIMATIC AREA: 3

MAXIMUM ACRES: 39.40

PERIOD OF USE: APRIL 15 TO OCTOBER 19

POINT OF DIVERSION AND MEANS OF DIVERSION:

	LOT	BLK	QTR SEC	SEC	TWP	RGE	COUNTY	MEANS
C1			NWSENW	17	02N	20W	RAVALLI	HEADGATE

TEMPORARY PRELIMINARY DECREE
SOUTH END SUBBASIN - BITTERROOT RIVER

TEMPORARY PRELIMINARY DECREE
SOUTH END SUBBASIN - BITTERROOT RIVER
BASIN 76H
ABSTRACT OF WATER RIGHT CLAIM

WATER*RIGHT*NUMBER*76H*-W-128503-00*(CONTINUED)

POINT OF DIVERSION CONTINUED:

DITCH NAME: MAIN DITCH

PLACE OF USE FOR IRRIGATION:

	ACRES		LOT	BLK	QTR SEC	SEC	TWP	RGE	COUNTY
001	15.50	(GOVT)	2		NWNE	06	02N	20W	RAVALLI
002	11.00	(GOVT)	3		NENW	06	02N	20W	RAVALLI
003	12.90				SWNE	06	02N	20W	RAVALLI
TOTAL	39.40								

REMARKS:

NOTICE OF WATER RIGHT TRANSFER RECEIVED 07/29/92.

NOTICE OF WATER RIGHT TRANSFER RECEIVED 02/24/93.

NOTICE OF WATER RIGHT TRANSFER RECEIVED 09/30/93.

****
* THE DNRC EXAMINATION OF THIS CLAIM FOUND NO SIGNIFICANT FACTS, *
* DATA, OR ISSUES TO REPORT TO THE WATER COURT. *
****

A BETTER UNDERSTANDING OF YOUR CLAIMED WATER RIGHT CAN BE OBTAINED BY COMPARING YOUR RIGHT WITH OTHER CLAIMS IN THE BASIN. FOR EXAMPLE, COMPARE PRIORITY DATES, FLOW RATES, VOLUMES, OR ACRES IRRIGATED. ALSO, YOUR WATER RIGHT MAY BE SUBJECT TO WATER RIGHTS IN ADJOINING BASINS OR SUBBASINS AS WELL AS BEING SUBJECT TO OTHER RIGHTS ON YOUR SOURCE OF SUPPLY. FINALLY, YOUR WATER RIGHT MAY BE SUBJECT TO INDIAN RESERVED AND FEDERAL RESERVED WATER RIGHTS.

COMPLETE DETAILS REGARDING THE DNRC EXAMINATION RESULTS AND RELATED MATERIALS CAN BE REVIEWED AT THE OFFICE LOCATIONS IDENTIFIED IN THE DOCUMENT ENTITLED "NOTICE OF ENTRY OF TEMPORARY PRELIMINARY DECREE AND NOTICE OF AVAILABILITY."

SEE GENERAL FINDINGS OF FACT AND CONCLUSIONS OF LAW FOR FURTHER EXPLANATION OF YOUR CLAIMED WATER RIGHT. THESE FINDINGS CAN BE FOUND AS INDICATED IN THE DOCUMENT ENTITLED "NOTICE OF ENTRY OF TEMPORARY PRELIMINARY DECREE AND NOTICE OF AVAILABILITY." IF YOU NEED OBJECTION FORMS, OR HAVE QUESTIONS ABOUT WATER COURT PROCEDURES OR CHANGES TO YOUR RIGHT, YOU CAN CONTACT THE WATER COURT BY CALLING 1-800-624-3270 (WITHIN MONTANA ONLY) OR 1-406-586-4364, OR BY WRITING TO P.O. BOX 879, BOZEMAN MT 59771-0879.

TEMPORARY PRELIMINARY DECREE
SOUTH END SUBBASIN - BITTERROOT RIVER
BASIN 76H
ABSTRACT OF WATER RIGHT CLAIM

WATER*RIGHT*NUMBER*76H*-W-128504-00

IMPORTANT NOTICE

YOUR WATER RIGHT AS SHOWN ON THIS ABSTRACT MAY HAVE CHANGES FROM YOUR WATER RIGHT AS CLAIMED OR AMENDED. AN ASTERISK (*) HAS BEEN PLACED NEXT TO EACH ITEM CHANGED BY THE DEPARTMENT OF NATURAL RESOURCES AND CONSERVATION (DNRC) DURING THE EXAMINATION PROCESS. THESE CHANGES ARE AUTHORIZED BY THE MONTANA WATER COURT OR THE WATER RIGHT CLAIM EXAMINATION RULES AS ADOPTED BY THE MONTANA SUPREME COURT.

OBJECTIONS MAY BE FILED ACCORDING TO THE PROCEDURES OUTLINED IN THE DOCUMENT ENTITLED "NOTICE OF ENTRY OF TEMPORARY PRELIMINARY DECREE AND NOTICE OF AVAILABILITY." UNLESS OBJECTED TO OR CALLED IN ON MOTION OF THE MONTANA WATER COURT IN THIS DECREE OR IN THE PRELIMINARY DECREE, THE ELEMENTS OF THIS CLAIMED WATER RIGHT WILL APPEAR IN THE FINAL DECREE AS SHOWN ON THIS ABSTRACT (SEE SECTION 85-2-233, MONTANA CODE ANNOTATED.)

OWNERS: USA (DEPT OF AGRICULTURE FOREST SERVICE)
PO BOX 7669
MISSOULA MT 59807

PURPOSE (USE): IRRIGATION
TYPE OF IRRIGATION SYSTEM: FLOOD

SOURCE: WARD CREEK
SOURCE TYPE: SURFACE WATER

PRIORITY DATE: MAY 04, 1904
TYPE OF HISTORICAL RIGHT: FILED

FLOW RATE: 493.68 GPM

* VOLUME: THE TOTAL VOLUME OF THIS WATER RIGHT SHALL NOT EXCEED THE AMOUNT PUT TO HISTORICAL AND BENEFICIAL USE.

CLIMATIC AREA: 4

MAXIMUM ACRES: 44.00

PERIOD OF USE: APRIL 01 TO SEPTEMBER 30

POINT OF DIVERSION AND MEANS OF DIVERSION:

	LOT	BLK	QTR	SEC	SEC	TWP	RGE	COUNTY	MEANS
01			SWSWSE	24	01N	22W		RAVALLI	HEADGATE

DITCH NAME: HART DITCH

PLACE OF USE FOR IRRIGATION:

	ACRES	LOT	BLK	QTR	SEC	SEC	TWP	RGE	COUNTY
001	20.00			SENE	25	01N	22W		RAVALLI
002	24.00			NESE	25	01N	22W		RAVALLI
TOTAL	44.00								

REMARKS:

TEMPORARY PRELIMINARY DECREE
SOUTH END SUBBASIN - BITTERROOT RIVER
BASIN 76H
ABSTRACT OF WATER RIGHT CLAIM

WATER*RIGHT*NUMBER*76H*-W-128504-00*(CONTINUED)

REMARKS CONTINUED:

THE FOLLOWING ELEMENTS WERE AMENDED BY THE CLAIMANT ON 10/31/90: MAXIMUM ACRES, PLACE OF USE, FLOW RATE.

THE WATER RIGHTS LISTED FOLLOWING THIS STATEMENT ARE MULTIPLE USES OF THE SAME RIGHT. THE USE OF THIS RIGHT FOR SEVERAL PURPOSES DOES NOT INCREASE THE EXTENT OF THE WATER RIGHT. RATHER IT DECREES THE RIGHT TO ALTERNATE AND EXCHANGE THE USE (PURPOSE) OF THE WATER IN ACCORD WITH HISTORICAL PRACTICES. W128504-00, W128505-00.

NOTICE OF WATER RIGHT TRANSFER RECEIVED 06/27/90.

****
* THE DNRC EXAMINATION OF THIS CLAIM FOUND NO SIGNIFICANT FACTS, *
* DATA, OR ISSUES TO REPORT TO THE WATER COURT. *
****

A BETTER UNDERSTANDING OF YOUR CLAIMED WATER RIGHT CAN BE OBTAINED BY COMPARING YOUR RIGHT WITH OTHER CLAIMS IN THE BASIN. FOR EXAMPLE, COMPARE PRIORITY DATES, FLOW RATES, VOLUMES, OR ACRES IRRIGATED. ALSO, YOUR WATER RIGHT MAY BE SUBJECT TO WATER RIGHTS IN ADJOINING BASINS OR SUBBASINS AS WELL AS BEING SUBJECT TO OTHER RIGHTS ON YOUR SOURCE OF SUPPLY. FINALLY, YOUR WATER RIGHT MAY BE SUBJECT TO INDIAN RESERVED AND FEDERAL RESERVED WATER RIGHTS.

COMPLETE DETAILS REGARDING THE DNRC EXAMINATION RESULTS AND RELATED MATERIALS CAN BE REVIEWED AT THE OFFICE LOCATIONS IDENTIFIED IN THE DOCUMENT ENTITLED "NOTICE OF ENTRY OF TEMPORARY PRELIMINARY DECREE AND NOTICE OF AVAILABILITY."

SEE GENERAL FINDINGS OF FACT AND CONCLUSIONS OF LAW FOR FURTHER EXPLANATION OF YOUR CLAIMED WATER RIGHT. THESE FINDINGS CAN BE FOUND AS INDICATED IN THE DOCUMENT ENTITLED "NOTICE OF ENTRY OF TEMPORARY PRELIMINARY DECREE AND NOTICE OF AVAILABILITY." IF YOU NEED OBJECTION FORMS, OR HAVE QUESTIONS ABOUT WATER COURT PROCEDURES OR CHANGES TO YOUR RIGHT, YOU CAN CONTACT THE WATER COURT BY CALLING 1-800-624-3270 (WITHIN MONTANA ONLY) OR 1-406-586-4364, OR BY WRITING TO P.O. BOX 879, BOZEMAN MT 59771-0879.

TEMPORARY PRELIMINARY DECREE
SOUTH END SUBBASIN - BITTERROOT RIVER
BASIN 76H
ABSTRACT OF WATER RIGHT CLAIM

WATER*RIGHT*NUMBER*76H*-W-128505-00

IMPORTANT NOTICE

YOUR WATER RIGHT AS SHOWN ON THIS ABSTRACT MAY HAVE CHANGES FROM YOUR WATER RIGHT AS CLAIMED OR AMENDED. AN ASTERISK (*) HAS BEEN PLACED NEXT TO EACH ITEM CHANGED BY THE DEPARTMENT OF NATURAL RESOURCES AND CONSERVATION (DNRC) DURING THE EXAMINATION PROCESS. THESE CHANGES ARE AUTHORIZED BY THE MONTANA WATER COURT OR THE WATER RIGHT CLAIM EXAMINATION RULES AS ADOPTED BY THE MONTANA SUPREME COURT.

OBJECTIONS MAY BE FILED ACCORDING TO THE PROCEDURES OUTLINED IN THE DOCUMENT ENTITLED "NOTICE OF ENTRY OF TEMPORARY PRELIMINARY DECREE AND NOTICE OF AVAILABILITY." UNLESS OBJECTED TO OR CALLED IN ON MOTION OF THE MONTANA WATER COURT IN THIS DECREE OR IN THE PRELIMINARY DECREE, THE ELEMENTS OF THIS CLAIMED WATER RIGHT WILL APPEAR IN THE FINAL DECREE AS SHOWN ON THIS ABSTRACT. (SEE SECTION 85-2-233, MONTANA CODE ANNOTATED.)

OWNERS: USA (DEPT OF AGRICULTURE FOREST SERVICE)
PO BOX 7669
MISSOULA MT 59807

PURPOSE (USE): STOCK

SOURCE: WARD CREEK
SOURCE TYPE: SURFACE WATER

PRIORITY DATE: MAY 04, 1904
TYPE OF HISTORICAL RIGHT: FILED

* FLOW RATE: NO FLOW RATE HAS BEEN DECREED BECAUSE THIS USE CONSISTS OF STOCK DRINKING DIRECTLY FROM THE SOURCE, OR FROM A DITCH SYSTEM.

* VOLUME: THIS WATER RIGHT INCLUDES THE AMOUNT OF WATER CONSUMPTIVELY USED FOR STOCK WATERING PURPOSES AT THE RATE OF 30 GALLONS PER DAY PER ANIMAL UNIT. ANIMAL UNITS SHALL BE BASED ON REASONABLE CARRYING CAPACITY AND HISTORICAL USE OF THE AREA SERVICED BY THIS WATER SOURCE.

PERIOD OF USE: JANUARY 01 TO DECEMBER 31

* POINT OF DIVERSION AND MEANS OF DIVERSION:

	LOT	BLK	QTR SEC	SEC	TWP	RGE	COUNTY	MEANS
01			SWSWSE	24	01N	22W	RAVALLI	HEADGATE

DITCH NAME: HART DITCH

PLACE OF USE FOR STOCK:

	ACRES	LOT	BLK	QTR SEC	SEC	TWP	RGE	COUNTY
001				E2NE	25	01N	22W	RAVALLI
002				NESE	25	01N	22W	RAVALLI

REMARKS:

TEMPORARY PRELIMINARY DECREE
SOUTH END SUBBASIN - BITTERROOT RIVER
BASIN 76H
ABSTRACT OF WATER RIGHT CLAIM

WATER*RIGHT*NUMBER*76H*-W-128505-00*(CONTINUED)

REMARKS CONTINUED:

THE PERIOD OF USE WAS AMENDED BY THE CLAIMANT ON 10/31/90.

THE WATER RIGHTS LISTED FOLLOWING THIS STATEMENT ARE MULTIPLE USES OF THE SAME RIGHT. THE USE OF THIS RIGHT FOR SEVERAL PURPOSES DOES NOT INCREASE THE EXTENT OF THE WATER RIGHT. RATHER IT DECREES THE RIGHT TO ALTERNATE AND EXCHANGE THE USE (PURPOSE) OF THE WATER IN ACCORD WITH HISTORICAL PRACTICES. W128504-00, W128505-00.

NOTICE OF WATER RIGHT TRANSFER RECEIVED 06/27/90.

****
* THE DNRC EXAMINATION OF THIS CLAIM FOUND NO SIGNIFICANT FACTS, *
* DATA, OR ISSUES TO REPORT TO THE WATER COURT. *
****

A BETTER UNDERSTANDING OF YOUR CLAIMED WATER RIGHT CAN BE OBTAINED BY COMPARING YOUR RIGHT WITH OTHER CLAIMS IN THE BASIN. FOR EXAMPLE, COMPARE PRIORITY DATES, FLOW RATES, VOLUMES, OR ACRES IRRIGATED. ALSO, YOUR WATER RIGHT MAY BE SUBJECT TO WATER RIGHTS IN ADJOINING BASINS OR SUBBASINS AS WELL AS BEING SUBJECT TO OTHER RIGHTS ON YOUR SOURCE OF SUPPLY. FINALLY, YOUR WATER RIGHT MAY BE SUBJECT TO INDIAN RESERVED AND FEDERAL RESERVED WATER RIGHTS.

COMPLETE DETAILS REGARDING THE DNRC EXAMINATION RESULTS AND RELATED MATERIALS CAN BE REVIEWED AT THE OFFICE LOCATIONS IDENTIFIED IN THE DOCUMENT ENTITLED "NOTICE OF ENTRY OF TEMPORARY PRELIMINARY DECREE AND NOTICE OF AVAILABILITY."

SEE GENERAL FINDINGS OF FACT AND CONCLUSIONS OF LAW FOR FURTHER EXPLANATION OF YOUR CLAIMED WATER RIGHT. THESE FINDINGS CAN BE FOUND AS INDICATED IN THE DOCUMENT ENTITLED "NOTICE OF ENTRY OF TEMPORARY PRELIMINARY DECREE AND NOTICE OF AVAILABILITY." IF YOU NEED OBJECTION FORMS, OR HAVE QUESTIONS ABOUT WATER COURT PROCEDURES OR CHANGES TO YOUR RIGHT, YOU CAN CONTACT THE WATER COURT BY CALLING 1-800-624-3270 (WITHIN MONTANA ONLY) OR 1-406-586-4364, OR BY WRITING TO P.O. BOX 879, BOZEMAN MT 59771-0879.

TEMPORARY PRELIMINARY DECREE
SOUTH END SUBBASIN - BITTERROOT RIVER
BASIN 76H
ABSTRACT OF WATER RIGHT CLAIM

WATER*RIGHT*NUMBER*76H*-W-131004-00

IMPORTANT NOTICE

YOUR WATER RIGHT AS SHOWN ON THIS ABSTRACT MAY HAVE CHANGES FROM YOUR WATER RIGHT AS CLAIMED OR AMENDED. AN ASTERISK (*) HAS BEEN PLACED NEXT TO EACH ITEM CHANGED BY THE DEPARTMENT OF NATURAL RESOURCES AND CONSERVATION (DNRC) DURING THE EXAMINATION PROCESS. THESE CHANGES ARE AUTHORIZED BY THE MONTANA WATER COURT OR THE WATER RIGHT CLAIM EXAMINATION RULES AS ADOPTED BY THE MONTANA SUPREME COURT.

OBJECTIONS MAY BE FILED ACCORDING TO THE PROCEDURES OUTLINED IN THE DOCUMENT ENTITLED "NOTICE OF ENTRY OF TEMPORARY PRELIMINARY DECREE AND NOTICE OF AVAILABILITY." UNLESS OBJECTED TO OR CALLED IN ON MOTION OF THE MONTANA WATER COURT IN THIS DECREE OR IN THE PRELIMINARY DECREE, THE ELEMENTS OF THIS CLAIMED WATER RIGHT WILL APPEAR IN THE FINAL DECREE AS SHOWN ON THIS ABSTRACT. (SEE SECTION 85-2-233, MONTANA CODE ANNOTATED.)

* OWNERS: LAMBERT EDWARD
908 MIDDLE BURNT FORK RD
STEVENSVILLE MT 59870

BUGLI ZACK J
3067 BUGLI LANE
STEVENSVILLE MT 59870

PURPOSE (USE): MINING

PLACER MINING

SOURCE: MILL GULCH
SOURCE TYPE: SURFACE WATER

* PRIORITY DATE: DECEMBER 31, 1920
TYPE OF HISTORICAL RIGHT: USE

FLOW RATE: 1.00 CFS

* VOLUME: THIS RIGHT IS LIMITED TO THE VOLUME OF WATER HISTORICALLY USED FOR MINING PURPOSES.

PERIOD OF USE: APRIL 01 TO SEPTEMBER 30

POINT OF DIVERSION AND MEANS OF DIVERSION:

	LOT	BLK	QTR SEC	SEC	TWP	RGE	COUNTY	MEANS
01			N2SE	[illegible]	02S	21W	RAVALLI	HEADGATE
02			S2NE	[illegible]	02S	21W	RAVALLI	HEADGATE

PLACE OF USE FOR MINING:

	ACRES	LOT	BLK	QTR SEC	SEC	TWP	RGE	COUNTY
001				N2SE	33	02S	21W	RAVALLI
002				S2NE	33	02S	21W	RAVALLI

FIRST STOP MINE, MONTANA MINING CLAIM NO. 41237

TEMPORARY PRELIMINARY DECREE
SOUTH END SUBBASIN - BITTERROOT RIVER
BASIN 76H
ABSTRACT OF WATER RIGHT CLAIM

WATER*RIGHT*NUMBER*76H*-W-131004-00* (CONTINUED)

REMARKS CONTINUED:

```
**************************************************************************
*   THE FOLLOWING ISSUES WERE IDENTIFIED BY THE DNRC DURING ITS          *
*   EXAMINATION OF THIS WATER RIGHT CLAIM.  THESE ISSUES MAY REMAIN      *
*   UNRESOLVED IF NO OBJECTIONS ARE FILED.                               *
*                                                                        *
*                                                                        *
*                                                                        *
*         THE CLAIMED FLOW RATE WAS NOT EXAMINED BECAUSE NO              *
*         FLOW RATE GUIDELINES FOR THIS PURPOSE HAVE BEEN                *
*         ESTABLISHED BY THE CLAIM EXAMINATION RULES.                    *
*                                                                        *
*         THE USE OF THIS WATER APPEARS TO BE LARGELY                    *
*         NON-CONSUMPTIVE.                                               *
*                                                                        *
*                                                                        *
**************************************************************************
```

A BETTER UNDERSTANDING OF YOUR CLAIMED WATER RIGHT CAN BE OBTAINED BY COMPARING YOUR RIGHT WITH OTHER CLAIMS IN THE BASIN. FOR EXAMPLE, COMPARE PRIORITY DATES, FLOW RATES, VOLUMES, OR ACRES IRRIGATED. ALSO, YOUR WATER RIGHT MAY BE SUBJECT TO WATER RIGHTS IN ADJOINING BASINS OR SUBBASINS AS WELL AS BEING SUBJECT TO OTHER RIGHTS ON YOUR SOURCE OF SUPPLY. FINALLY, YOUR WATER RIGHT MAY BE SUBJECT TO INDIAN RESERVED AND FEDERAL RESERVED WATER RIGHTS.

COMPLETE DETAILS REGARDING THE DNRC EXAMINATION RESULTS AND RELATED MATERIALS CAN BE REVIEWED AT THE OFFICE LOCATIONS IDENTIFIED IN THE DOCUMENT ENTITLED "NOTICE OF ENTRY OF TEMPORARY PRELIMINARY DECREE AND NOTICE OF AVAILABILITY."

SEE GENERAL FINDINGS OF FACT AND CONCLUSIONS OF LAW FOR FURTHER EXPLANATION OF YOUR CLAIMED WATER RIGHT. THESE FINDINGS CAN BE FOUND AS INDICATED IN THE DOCUMENT ENTITLED "NOTICE OF ENTRY OF TEMPORARY PRELIMINARY DECREE AND NOTICE OF AVAILABILITY." IF YOU NEED OBJECTION FORMS, OR HAVE QUESTIONS ABOUT WATER COURT PROCEDURES OR CHANGES TO YOUR RIGHT, YOU CAN CONTACT THE WATER COURT BY CALLING 1-800-624-3270 (WITHIN MONTANA ONLY) OR 1-406-586-4364, OR BY WRITING TO P.O. BOX 879, BOZEMAN MT 59771-0879.

TEMPORARY PRELIMINARY DECREE
SOUTH END SUBBASIN - BITTERROOT RIVER

TEMPORARY PRELIMINARY DECREE
SOUTH END SUBBASIN - BITTERROOT RIVER
BASIN 76H
ABSTRACT OF WATER RIGHT CLAIM

WATER*RIGHT*NUMBER*76H*-W-131005-00

IMPORTANT NOTICE

YOUR WATER RIGHT AS SHOWN ON THIS ABSTRACT MAY HAVE CHANGES FROM YOUR WATER RIGHT AS CLAIMED OR AMENDED. AN ASTERISK (*) HAS BEEN PLACED NEXT TO EACH ITEM CHANGED BY THE DEPARTMENT OF NATURAL RESOURCES AND CONSERVATION (DNRC) DURING THE EXAMINATION PROCESS. THESE CHANGES ARE AUTHORIZED BY THE MONTANA WATER COURT OR THE WATER RIGHT CLAIM EXAMINATION RULES AS ADOPTED BY THE MONTANA SUPREME COURT.

OBJECTIONS MAY BE FILED ACCORDING TO THE PROCEDURES OUTLINED IN THE DOCUMENT ENTITLED "NOTICE OF ENTRY OF TEMPORARY PRELIMINARY DECREE AND NOTICE OF AVAILABILITY." UNLESS OBJECTED TO OR CALLED IN ON MOTION OF THE MONTANA WATER COURT IN THIS DECREE OR IN THE PRELIMINARY DECREE, THE ELEMENTS OF THIS CLAIMED WATER RIGHT WILL APPEAR IN THE FINAL DECREE AS SHOWN ON THIS ABSTRACT. (SEE SECTION 85-2-233, MONTANA CODE ANNOTATED.)

* OWNERS: LAMBERT EDWARD
908 MIDDLE BURNT FORK RD
STEVENSVILLE MT 59870

BUGLI ZACK J
3067 BUGLI LANE
STEVENSVILLE MT 59870

PURPOSE (USE): MINING

PLACER MINING

* SOURCE: UNNAMED TRIBUTARY OF HUGHES CREEK
SOURCE TYPE: SURFACE WATER

ALSO KNOWN AS METCALF CREEK

* PRIORITY DATE: DECEMBER 31, 1920
TYPE OF HISTORICAL RIGHT: USE

FLOW RATE: 224.40 GPM (.50 CFS)

* VOLUME: THIS RIGHT IS LIMITED TO THE VOLUME OF WATER HISTORICALLY USED FOR MINING PURPOSES.

PERIOD OF USE: APRIL 01 TO SEPTEMBER 30

POINT OF DIVERSION AND MEANS OF DIVERSION:

	LOT	BLK	QTR	SEC	SEC	TWP	RGE	COUNTY	MEANS
01			S2SE	35	02S	21W		RAVALLI	HEADGATE
02			NENE	02	03S	21W		RAVALLI	HEADGATE

* PLACE OF USE FOR MINING:

	ACRES	LOT	BLK	QTR	SEC	SEC	TWP	RGE	COUNTY
001				S2SE	35	02S	21W		RAVALLI
002				NENE	02	03S	21W		RAVALLI

TEMPORARY PRELIMINARY DECREE

TEMPORARY PRELIMINARY DECREE
SOUTH END SUBBASIN - BITTERROOT RIVER
BASIN 76H
ABSTRACT OF WATER RIGHT CLAIM

WATER*RIGHT*NUMBER*76H*-W-131005-00*(CONTINUED)

PLACE OF USE CONTINUED:

MORNING AFTER MINE, MONTANA MINING CLAIM NO. 4*238

****
* THE FOLLOWING ISSUES WERE IDENTIFIED BY THE DNRC DURING ITS *
* EXAMINATION OF THIS WATER RIGHT CLAIM. THESE ISSUES MAY REMAIN *
* UNRESOLVED IF NO OBJECTIONS ARE FILED. *
*
*
*
* THE CLAIMED FLOW RATE WAS NOT EXAMINED BECAUSE NO *
* FLOW RATE GUIDELINES FOR THIS PURPOSE HAVE BEEN *
* ESTABLISHED BY THE CLAIM EXAMINATION RULES. *
*
* THE USE OF THIS WATER APPEARS TO BE LARGELY *
* NON-CONSUMPTIVE. *
*
*
****

A BETTER UNDERSTANDING OF YOUR CLAIMED WATER RIGHT CAN BE OBTAINED BY COMPARING YOUR RIGHT WITH OTHER CLAIMS IN THE BASIN. FOR EXAMPLE, COMPARE PRIORITY DATES, FLOW RATES, VOLUMES, OR ACRES IRRIGATED. ALSO, YOUR WATER RIGHT MAY BE SUBJECT TO WATER RIGHTS IN ADJOINING BASINS OR SUBBASINS AS WELL AS BEING SUBJECT TO OTHER RIGHTS ON YOUR SOURCE OF SUPPLY. FINALLY, YOUR WATER RIGHT MAY BE SUBJECT TO INDIAN RESERVED AND FEDERAL RESERVED WATER RIGHTS.

COMPLETE DETAILS REGARDING THE DNRC EXAMINATION RESULTS AND RELATED MATERIALS CAN BE REVIEWED AT THE OFFICE LOCATIONS IDENTIFIED IN THE DOCUMENT ENTITLED "NOTICE OF ENTRY OF TEMPORARY PRELIMINARY DECREE AND NOTICE OF AVAILABILITY."

SEE GENERAL FINDINGS OF FACT AND CONCLUSIONS OF LAW FOR FURTHER EXPLANATION OF YOUR CLAIMED WATER RIGHT. THESE FINDINGS CAN BE FOUND AS INDICATED IN THE DOCUMENT ENTITLED "NOTICE OF ENTRY OF TEMPORARY PRELIMINARY DECREE AND NOTICE OF AVAILABILITY." IF YOU NEED OBJECTION FORMS, OR HAVE QUESTIONS ABOUT WATER COURT PROCEDURES OR CHANGES TO YOUR RIGHT, YOU CAN CONTACT THE WATER COURT BY CALLING 1-800-624-3270 (WITHIN MONTANA ONLY) OR 1-406-586-4364, OR BY WRITING TO P.O. BOX 879, BOZEMAN MT 59771-0879.

TEMPORARY PRELIMINARY DECREE

TEMPORARY PRELIMINARY DECREE
SOUTH END SUBBASIN - BITTERROOT RIVER
BASIN 76H
ABSTRACT OF WATER RIGHT CLAIM

WATER*RIGHT*NUMBER*76H*-W-131006-00

IMPORTANT NOTICE

YOUR WATER RIGHT AS SHOWN ON THIS ABSTRACT MAY HAVE CHANGES FROM YOUR WATER RIGHT AS CLAIMED OR AMENDED. AN ASTERISK (*) HAS BEEN PLACED NEXT TO EACH ITEM CHANGED BY THE DEPARTMENT OF NATURAL RESOURCES AND CONSERVATION (DNRC) DURING THE EXAMINATION PROCESS. THESE CHANGES ARE AUTHORIZED BY THE MONTANA WATER COURT OR THE WATER RIGHT CLAIM EXAMINATION RULES AS ADOPTED BY THE MONTANA SUPREME COURT.

OBJECTIONS MAY BE FILED ACCORDING TO THE PROCEDURES OUTLINED IN THE DOCUMENT ENTITLED "NOTICE OF ENTRY OF TEMPORARY PRELIMINARY DECREE AND NOTICE OF AVAILABILITY." UNLESS OBJECTED TO OR CALLED IN ON MOTION OF THE MONTANA WATER COURT IN THIS DECREE OR IN THE PRELIMINARY DECREE, THE ELEMENTS OF THIS CLAIMED WATER RIGHT WILL APPEAR IN THE FINAL DECREE AS SHOWN ON THIS ABSTRACT. (SEE SECTION 85-2-233, MONTANA CODE ANNOTATED.)

* OWNERS: LAMBERT EDWARD
908 MIDDLE BURNT FORK RD
STEVENSVILLE MT 59870

BUGLI ZACK J
3067 BUGLI LANE
STEVENSVILLE MT 59870

PURPOSE (USE): MINING

PLACER MINING

* SOURCE: MEADOW GULCH
SOURCE TYPE: SURFACE WATER

ALSO KNOWN AS ALDER GULCH

* PRIORITY DATE: DECEMBER 31, 1920
TYPE OF HISTORICAL RIGHT: USE

FLOW RATE: 1.00 CFS

* VOLUME: THIS RIGHT IS LIMITED TO THE VOLUME OF WATER HISTORICALLY USED FOR MINING PURPOSES.

PERIOD OF USE. APRIL 01 TO SEPTEMBER 30

* POINT OF DIVERSION AND MEANS OF DIVERSION:

	LOT	BLK	QTR SEC	SEC	TWP	RGE	COUNTY	MEANS
01			E2NESE	33	02S	21W	RAVALLI	PUMP
02			E2SENE	33	02S	21W	RAVALLI	PUMP

MEANS OF DIVERSION ALSO INCLUDES A HEADGATE AND DITCH.

POINT OF DIVERSION IS MOVEABLE ALL ALONG SOURCE WITHIN LEGAL LAND DESCRIPTION.

PLACE OF USE FOR MINING:

	ACRES	LOT	BLK	QTR SEC	SEC	TWP	RGE	COUNTY
C01				E2NESE	33	02S	21W	RAVALLI
C02				E2SENE	33	02S	21W	RAVALLI

TEMPORARY PRELIMINARY DECREE

TEMPORARY PRELIMINARY DECREE
SOUTH END SUBBASIN - BITTERROOT RIVER
BASIN 76H
ABSTRACT OF WATER RIGHT CLAIM

WATER*RIGHT*NUMBER*76H*-W-131006-00*(CONTINUED)

PLACE OF USE CONTINUED:

SECOND STOP MINE, MONTANA MINING CLAIM NO. 41239

****
* THE FOLLOWING ISSUES WERE IDENTIFIED BY THE DNRC DURING ITS *
* EXAMINATION OF THIS WATER RIGHT CLAIM. THESE ISSUES MAY REMAIN *
* UNRESOLVED IF NO OBJECTIONS ARE FILED. *
*
*
*
* THE CLAIMED FLOW RATE WAS NOT EXAMINED BECAUSE NO *
* FLOW RATE GUIDELINES FOR THIS PURPOSE HAVE BEEN *
* ESTABLISHED BY THE CLAIM EXAMINATION RULES. *
*
* THE CLAIMED FLOW RATE EXCEEDS THE ESTIMATED AVERAGE *
* ANNUAL FLOW OF THE SOURCE (.938 CFS). *
*
* THE USE OF THIS WATER APPEARS TO BE LARGELY *
* NON-CONSUMPTIVE. *
*
*
****

A BETTER UNDERSTANDING OF YOUR CLAIMED WATER RIGHT CAN BE OBTAINED BY COMPARING YOUR RIGHT WITH OTHER CLAIMS IN THE BASIN. FOR EXAMPLE, COMPARE PRIORITY DATES, FLOW RATES, VOLUMES, OR ACRES IRRIGATED. ALSO, YOUR WATER RIGHT MAY BE SUBJECT TO WATER RIGHTS IN ADJOINING BASINS OR SUBBASINS AS WELL AS BEING SUBJECT TO OTHER RIGHTS ON YOUR SOURCE OF SUPPLY. FINALLY, YOUR WATER RIGHT MAY BE SUBJECT TO INDIAN RESERVED AND FEDERAL RESERVED WATER RIGHTS.

COMPLETE DETAILS REGARDING THE DNRC EXAMINATION RESULTS AND RELATED MATERIALS CAN BE REVIEWED AT THE OFFICE LOCATIONS IDENTIFIED IN THE DOCUMENT ENTITLED "NOTICE OF ENTRY OF TEMPORARY PRELIMINARY DECREE AND NOTICE OF AVAILABILITY."

SEE GENERAL FINDINGS OF FACT AND CONCLUSIONS OF LAW FOR FURTHER EXPLANATION OF YOUR CLAIMED WATER RIGHT. THESE FINDINGS CAN BE FOUND AS INDICATED IN THE DOCUMENT ENTITLED "NOTICE OF ENTRY OF TEMPORARY PRELIMINARY DECREE AND NOTICE OF AVAILABILITY." IF YOU NEED OBJECTION FORMS, OR HAVE QUESTIONS ABOUT WATER COURT PROCEDURES OR CHANGES TO YOUR RIGHT, YOU CAN CONTACT THE WATER COURT BY CALLING 1-800-624-3270 (WITHIN MONTANA ONLY) OR 1-406-586-4364, OR BY WRITING TO P.O. BOX 879, BOZEMAN MT 59771-0879.

TEMPORARY PRELIMINARY DECREE
SOUTH END SUBBASIN - BITTERROOT RIVER
BASIN 76H
ABSTRACT OF WATER RIGHT CLAIM

WATER*RIGHT*NUMBER*76H*-W-131027-00

IMPORTANT NOTICE

YOUR WATER RIGHT AS SHOWN ON THIS ABSTRACT MAY HAVE CHANGES FROM YOUR WATER RIGHT AS CLAIMED OR AMENDED. AN ASTERISK (*) HAS BEEN PLACED NEXT TO EACH ITEM CHANGED BY THE DEPARTMENT OF NATURAL RESOURCES AND CONSERVATION (DNRC) DURING THE EXAMINATION PROCESS. THESE CHANGES ARE AUTHORIZED BY THE MONTANA WATER COURT OR THE WATER RIGHT CLAIM EXAMINATION RULES AS ADOPTED BY THE MONTANA SUPREME COURT.

OBJECTIONS MAY BE FILED ACCORDING TO THE PROCEDURES OUTLINED IN THE DOCUMENT ENTITLED "NOTICE OF ENTRY OF TEMPORARY PRELIMINARY DECREE AND NOTICE OF AVAILABILITY." UNLESS OBJECTED TO OR CALLED IN ON MOTION OF THE MONTANA WATER COURT IN THIS DECREE OR IN THE PRELIMINARY DECREE, THE ELEMENTS OF THIS CLAIMED WATER RIGHT WILL APPEAR IN THE FINAL DECREE AS SHOWN ON THIS ABSTRACT. (SEE SECTION 85-2-233, MONTANA CODE ANNOTATED.)

OWNERS: WOOD MARY E
BOX 601
AMERICAN FALLS ID 83211

WOOD, JR THOMAS E
BOX 601
AMERICAN FALLS ID 83211

PURPOSE (USE): IRRIGATION
TYPE OF IRRIGATION SYSTEM: FLOOD

SOURCE: ROCK CREEK
SOURCE TYPE: SURFACE WATER

* PRIORITY DATE: MAY 01, 1897
TYPE OF HISTORICAL RIGHT: FILED

* FLOW RATE: 212.50 GPM (.47 CFS)

THE FLOW RATE OF THIS WATER RIGHT HAS BEEN REDUCED TO THE 17 GPM PER ACRE GUIDELINE. THE FLOW RATE MAY BE CONTESTED BY PROPER OBJECTION.

* VOLUME: THE TOTAL VOLUME OF THIS WATER RIGHT SHALL NOT EXCEED THE AMOUNT PUT TO HISTORICAL AND BENEFICIAL USE.

CLIMATIC AREA: 3

MAXIMUM ACRES: 12.50

PERIOD OF USE: APRIL 01 TO OCTOBER 04

* POINT OF DIVERSION AND MEANS OF DIVERSION:

	LOT	BLK	QTR SEC	SEC	TWP	RGE	COUNTY	MEANS
01			SWSWSW	28	04N	21W	RAVALLI	HEADGATE

DITCH NAME: BITTERROOT IRRIGATION DISTRICT CANAL

PLACE OF USE FOR IRRIGATION:

	ACRES	LOT	BLK	QTR SEC	SEC	TWP	RGE	COUNTY
001	8.00			NENENE	28	04N	21W	RAVALLI

TEMPORARY PRELIMINARY DECREE
SOUTH END SUBBASIN - BITTERROOT RIVER
BASIN 76H
ABSTRACT OF WATER RIGHT CLAIM

WATER*RIGHT*NUMBER*76H*-W-131027-00* (CONTINUED)

PLACE OF USE CONTINUED:

002	2.50	NWNENE	28	04N	21W	RAVALLI
003	1.00	SWNENE	28	04N	21W	RAVALLI
004	1.00	SENENE	28	04N	21W	RAVALLI
TOTAL	12.50					

REMARKS:

NOTICE OF WATER RIGHT TRANSFER RECEIVED 09/23/86.

****
* THE FOLLOWING ISSUES WERE IDENTIFIED BY THE DNRC DURING ITS *
* EXAMINATION OF THIS WATER RIGHT CLAIM. THESE ISSUES MAY REMAIN *
* UNRESOLVED IF NO OBJECTIONS ARE FILED. *
*
*
*
* FLOW RATE MAY REQUIRE MODIFICATION BASED ON *
* RESOLUTION OF MAXIMUM ACRES ISSUE. *
*
* THE RAVALLI COUNTY WATER RESOURCES SURVEY (1958) *
* APPEARS TO INDICATE 8.00 ACRES IRRIGATED. *
* A DESCRIPTION OF THESE ACRES IS IN THE CLAIM FILE. *
*
* USDA AERIAL PHOTOGRAPH NO. 179-76, DATED 08/02/79, *
* APPEARS TO INDICATE 8.00 ACRES IRRIGATED. *
* A DESCRIPTION OF THESE ACRES IS IN THE CLAIM FILE. *
*
*
****

A BETTER UNDERSTANDING OF YOUR CLAIMED WATER RIGHT CAN BE OBTAINED BY COMPARING YOUR RIGHT WITH OTHER CLAIMS IN THE BASIN. FOR EXAMPLE, COMPARE PRIORITY DATES, FLOW RATES, VOLUMES, OR ACRES IRRIGATED. ALSO, YOUR WATER RIGHT MAY BE SUBJECT TO WATER RIGHTS IN ADJOINING BASINS OR SUBBASINS AS WELL AS BEING SUBJECT TO OTHER RIGHTS ON YOUR SOURCE OF SUPPLY. FINALLY, YOUR WATER RIGHT MAY BE SUBJECT TO INDIAN RESERVED AND FEDERAL RESERVED WATER RIGHTS.

COMPLETE DETAILS REGARDING THE DNRC EXAMINATION RESULTS AND RELATED MATERIALS CAN BE REVIEWED AT THE OFFICE LOCATIONS IDENTIFIED IN THE DOCUMENT ENTITLED "NOTICE OF ENTRY OF TEMPORARY PRELIMINARY DECREE AND NOTICE OF AVAILABILITY."

SEE GENERAL FINDINGS OF FACT AND CONCLUSIONS OF LAW FOR FURTHER EXPLANATION OF YOUR CLAIMED WATER RIGHT. THESE FINDINGS CAN BE FOUND AS INDICATED IN THE DOCUMENT ENTITLED "NOTICE OF ENTRY OF TEMPORARY PRELIMINARY DECREE AND NOTICE OF AVAILABILITY." IF YOU NEED OBJECTION FORMS, OR HAVE QUESTIONS ABOUT WATER COURT PROCEDURES OR CHANGES TO YOUR RIGHT, YOU CAN CONTACT THE WATER COURT BY CALLING 1-800-624-3270 (WITHIN MONTANA ONLY) OR 1-406-586-4364, OR BY WRITING TO P.O. BOX 879, BOZEMAN MT 59771-0879.

TEMPORARY PRELIMINARY DECREE
SOUTH END SUBBASIN - BITTERROOT RIVER
BASIN 76H
ABSTRACT OF WATER RIGHT CLAIM

WATER*RIGHT*NUMBER*76H*-W-131028-00

IMPORTANT NOTICE

YOUR WATER RIGHT AS SHOWN ON THIS ABSTRACT MAY HAVE CHANGES FROM YOUR WATER RIGHT AS CLAIMED OR AMENDED. AN ASTERISK (*) HAS BEEN PLACED NEXT TO EACH ITEM CHANGED BY THE DEPARTMENT OF NATURAL RESOURCES AND CONSERVATION (DNRC) DURING THE EXAMINATION PROCESS. THESE CHANGES ARE AUTHORIZED BY THE MONTANA WATER COURT OR THE WATER RIGHT CLAIM EXAMINATION RULES AS ADOPTED BY THE MONTANA SUPREME COURT.

OBJECTIONS MAY BE FILED ACCORDING TO THE PROCEDURES OUTLINED IN THE DOCUMENT ENTITLED "NOTICE OF ENTRY OF TEMPORARY PRELIMINARY DECREE AND NOTICE OF AVAILABILITY." UNLESS OBJECTED TO OR CALLED IN ON MOTION OF THE MONTANA WATER COURT IN THIS DECREE OR IN THE PRELIMINARY DECREE, THE ELEMENTS OF THIS CLAIMED WATER RIGHT WILL APPEAR IN THE FINAL DECREE AS SHOWN ON THIS ABSTRACT. (SEE SECTION 85-2-233, MONTANA CODE ANNOTATED.)

OWNERS: PADDOCK JAMES J
2671 OLD DARBY RD
DARBY MT 59829

PADDOCK FERN
2671 OLD DARBY RD
DARBY MT 59829

PADDOCK ANNA MAE
2671 OLD DARBY RD
DARBY MT 59829

PURPOSE (USE): IRRIGATION
TYPE OF IRRIGATION SYSTEM: FLOOD

SOURCE: UNNAMED TRIBUTARY OF ROCK CREEK
SOURCE TYPE: SURFACE WATER

PRIORITY DATE: DECEMBER 31, 1926
TYPE OF HISTORICAL RIGHT: USE

* FLOW RATE: 408.00 GPM (.91 CFS)

THE FLOW RATE OF THIS WATER RIGHT HAS BEEN REDUCED TO THE 17 GPM PER ACRE GUIDELINE. THE FLOW RATE MAY BE CONTESTED BY PROPER OBJECTION.

* VOLUME: THE TOTAL VOLUME OF THIS WATER RIGHT SHALL NOT EXCEED THE AMOUNT PUT TO HISTORICAL AND BENEFICIAL USE.

CLIMATIC AREA: 3

MAXIMUM ACRES: 24.00

PERIOD OF USE: APRIL 01 TO OCTOBER 04

POINT OF DIVERSION AND MEANS OF DIVERSION:

	LOT	BLK	QTR SEC	SEC	TWP	RGE	COUNTY	MEANS
01			SESESW	22	04N	21W	RAVALLI	HEADGATE

PLACE OF USE FOR IRRIGATION:

TEMPORARY PRELIMINARY DECREE
SOUTH END SUBBASIN - BITTERROOT RIVER
BASIN 76H
ABSTRACT OF WATER RIGHT CLAIM

WATER RIGHT NUMBER 76H-W-131028-00 (CONTINUED)

PLACE OF USE CONTINUED:

	ACRES	LOT	BLK	QTR SEC	SEC	TWP	RGE	COUNTY
001	8.00			SESESE	22	04N	21W	RAVALLI
002	7.00			SWSESE	22	04N	21W	RAVALLI
003	6.00			SESWSE	22	04N	21W	RAVALLI
004	3.00			SWSWSE	22	04N	21W	RAVALLI
TOTAL	24.00							

REMARKS:

NOTICE OF WATER RIGHT TRANSFER RECEIVED 07/27/90.

****
* THE FOLLOWING ISSUES WERE IDENTIFIED BY THE DNRC DURING ITS *
* EXAMINATION OF THIS WATER RIGHT CLAIM. THESE ISSUES MAY REMAIN *
* UNRESOLVED IF NO OBJECTIONS ARE FILED. *
* *
* THE CLAIMED CONVEYANCE DITCH CANNOT BE IDENTIFIED *
* FROM THE AVAILABLE DATA. *
* *
* FLOW RATE MAY REQUIRE MODIFICATION BASED ON *
* RESOLUTION OF MAXIMUM ACRES ISSUE. *
* *
* USDA AERIAL PHOTOGRAPH NO. 178-74, DATED 08/02/79, *
* APPEARS TO INDICATE 0.00 ACRES IRRIGATED. *
* *
* THE RAVALLI COUNTY WATER RESOURCES SURVEY (1958) *
* APPEARS TO INDICATE 0.00 ACRES IRRIGATED. *
* *
****

A BETTER UNDERSTANDING OF YOUR CLAIMED WATER RIGHT CAN BE OBTAINED BY COMPARING YOUR RIGHT WITH OTHER CLAIMS IN THE BASIN. FOR EXAMPLE, COMPARE PRIORITY DATES, FLOW RATES, VOLUMES, OR ACRES IRRIGATED. ALSO, YOUR WATER RIGHT MAY BE SUBJECT TO WATER RIGHTS IN ADJOINING BASINS OR SUBBASINS AS WELL AS BEING SUBJECT TO OTHER RIGHTS ON YOUR SOURCE OF SUPPLY. FINALLY, YOUR WATER RIGHT MAY BE SUBJECT TO INDIAN RESERVED AND FEDERAL RESERVED WATER RIGHTS.

COMPLETE DETAILS REGARDING THE DNRC EXAMINATION RESULTS AND RELATED MATERIALS CAN BE REVIEWED AT THE OFFICE LOCATIONS IDENTIFIED IN THE DOCUMENT ENTITLED "NOTICE OF ENTRY OF TEMPORARY PRELIMINARY DECREE AND NOTICE OF AVAILABILITY."

SEE GENERAL FINDINGS OF FACT AND CONCLUSIONS OF LAW FOR FURTHER EXPLANATION OF YOUR CLAIMED WATER RIGHT. THESE FINDINGS CAN BE FOUND AS INDICATED IN THE DOCUMENT ENTITLED "NOTICE OF ENTRY OF TEMPORARY PRELIMINARY DECREE AND NOTICE OF AVAILABILITY." IF YOU NEED OBJECTION FORMS, OR HAVE QUESTIONS ABOUT WATER COURT PROCEDURES OR CHANGES TO YOUR RIGHT, YOU CAN CONTACT THE WATER COURT BY CALLING 1-800-624-3270 (WITHIN MONTANA ONLY) OR 1-406-586-4364, OR BY WRITING TO P.O. BOX 879, BOZEMAN MT 59771-0879.

TEMPORARY PRELIMINARY DECREE

TEMPORARY PRELIMINARY DECREE
SOUTH END SUBBASIN - BITTERROOT RIVER
BASIN 76H
ABSTRACT OF WATER RIGHT CLAIM

WATER RIGHT NUMBER 76H -0-131050-00

***** THIS WATER RIGHT CLAIM HAS BEEN TERMINATED *****

OWNERS: LARSON DAVID H
STAR RT
CONNER MT 59827

LARSON ROSELLA M
STAR RT
CONNER MT 59827

PURPOSE (USE): IRRIGATION

SOURCE: BITTERROOT RIVER, EAST FORK

PRIORITY DATE:

FLOW RATE:

VOLUME:

MAXIMUM ACRES:

PERIOD OF USE:

POINT OF DIVERSION AND MEANS OF DIVERSION:

LOT	BLK	QTR SEC	SEC	TWP	RGE	COUNTY	MEANS
01		NWSWSE	27	02N	20W	RAVALLI	PUMP

PLACE OF USE FOR IRRIGATION:

REMARKS:

THIS CLAIM WAS WITHDRAWN FROM THE ADJUDICATION PROCESS AT THE REQUEST OF THE CLAIMANT ON 06/28/89.

****
* THE DNRC EXAMINATION OF THIS CLAIM MAY NOT HAVE BEEN COMPLETED *
* AS THE CLAIMANT WITHDREW THE CLAIM. *
****

OBJECTIONS MAY BE FILED ACCORDING TO THE PROCEDURES OUTLINED IN THE DOCUMENT ENTITLED "NOTICE OF ENTRY OF TEMPORARY PRELIMINARY DECREE AND NOTICE OF AVAILABILITY." UNLESS OBJECTED TO OR CALLED IN ON MOTION OF THE MONTANA WATER COURT IN THIS DECREE OR IN THE PRELIMINARY DECREE, THE ELEMENTS OF THIS CLAIMED WATER RIGHT WILL APPEAR IN THE FINAL DECREE AS SHOWN ON THIS ABSTRACT. (SEE SECTION 85-2-233, MONTANA CODE ANNOTATED.)

SEE GENERAL FINDINGS OF FACT AND CONCLUSIONS OF LAW FOR FURTHER EXPLANATION OF YOUR CLAIMED WATER RIGHT. THESE FINDINGS CAN BE FOUND AS INDICATED IN THE DOCUMENT ENTITLED "NOTICE OF ENTRY OF TEMPORARY PRELIMINARY DECREE AND NOTICE OF AVAILABILITY." IF YOU NEED OBJECTION FORMS, OR HAVE QUESTIONS ABOUT WATER COURT PROCEDURES OR CHANGES TO YOUR RIGHT, YOU CAN CONTACT THE WATER COURT BY CALLING 1-800-624-3270 (WITHIN MONTANA ONLY) OR 1-406-586-4364, OR BY WRITING TO P.O. BOX 879, BOZEMAN MT 59771-0879.

TEMPORARY PRELIMINARY DECREE
SOUTH END SUBBASIN - BITTERROOT RIVER
BASIN 76H
ABSTRACT OF WATER RIGHT CLAIM

WATER*RIGHT*NUMBER*76H*-W-131096-00

IMPORTANT NOTICE

YOUR WATER RIGHT AS SHOWN ON THIS ABSTRACT MAY HAVE CHANGES FROM YOUR WATER RIGHT AS CLAIMED OR AMENDED. AN ASTERISK (*) HAS BEEN PLACED NEXT TO EACH ITEM CHANGED BY THE DEPARTMENT OF NATURAL RESOURCES AND CONSERVATION (DNRC) DURING THE EXAMINATION PROCESS. THESE CHANGES ARE AUTHORIZED BY THE MONTANA WATER COURT OR THE WATER RIGHT CLAIM EXAMINATION RULES AS ADOPTED BY THE MONTANA SUPREME COURT.

OBJECTIONS MAY BE FILED ACCORDING TO THE PROCEDURES OUTLINED IN THE DOCUMENT ENTITLED "NOTICE OF ENTRY OF TEMPORARY PRELIMINARY DECREE AND NOTICE OF AVAILABILITY." UNLESS OBJECTED TO OR CALLED IN ON MOTION OF THE MONTANA WATER COURT IN THIS DECRFE OR IN THE PRELIMINARY DECREE, THE ELEMENTS OF THIS CLAIMED WATER RIGHT WILL APPEAR IN THE FINAL DECREE AS SHOWN ON THIS ABSTRACT. (SEE SECTION 85-2-233, MONTANA CODE ANNOTATED.)

OWNERS: TC RANCH INC
5551 WEST FORK STAGE RD
DARBY MT 59829

PURPOSE (USE): IRRIGATION
TYPE OF IRRIGATION SYSTEM: SPRINKLER/FLOOD

SOURCE: BAKER CREEK
SOURCE TYPE: SURFACE WATER

PRIORITY DATE: SEPTEMBER 01, 1891
TYPE OF HISTORICAL RIGHT: FILED

FLOW RATE: 255.00 GPM (.57 CFS)

* VOLUME: THE TOTAL VOLUME OF THIS WATER RIGHT SHALL NOT EXCEED THE AMOUNT PUT TO HISTORICAL AND BENEFICIAL USE.

CLIMATIC AREA: 3

MAXIMUM ACRES: 15.00

PERIOD OF USE: APRIL 20 TO OCTOBER 14

* POINT OF DIVERSION AND MEANS OF DIVERSION:

	LOT	BLK	QTR SEC	SEC	TWP	RGE	COUNTY	MEANS
01			SENESW	33	02N	21W	RAVALLI	HEADGATE

DITCH NAME: FRAZIER B DITCH

PLACE OF USE FOR IRRIGATION:

	ACRES	LOT	BLK	QTR SEC	SEC	TWP	RGE	COUNTY
001	9.00			SWSW	34	02N	21W	RAVALLI
002	1.00			NESESW	34	02N	21W	RAVALLI
003	4.00			SESE	33	02N	21W	RAVALLI
004	1.00	(GOVT)	001	NW	03	01N	21W	RAVALLI
TOTAL	15.00							

REMARKS:

TEMPORARY PRELIMINARY DECREE

TEMPORARY PRELIMINARY DECREE
SOUTH END SUBBASIN - BITTERROOT RIVER
BASIN 76H
ABSTRACT OF WATER RIGHT CLAIM

WATER*RIGHT*NUMBER*76H*-W-131096-00*(CONTINUED)

REMARKS CONTINUED:

THE FOLLOWING ELEMENTS WERE AMENDED BY THE CLAIMANT ON 10/10/90: MAXIMUM ACRES, FLOW RATE, PERIOD OF USE, PRIORITY DATE.

THE FOLLOWING ELEMENTS WERE AMENDED BY THE CLAIMANT ON 03/03/93: PLACE OF USE, MAXIMUM ACRES, FLOW RATE.

THE FOLLOWING ELEMENTS WERE AMENDED BY THE CLAIMANT ON 03/13/93: PLACE OF USE, MAXIMUM ACRES, FLOW RATE.

THE WATER RIGHTS FOLLOWING THIS STATEMENT ARE SUPPLEMENTAL WHICH MEANS THE RIGHTS HAVE OVERLAPPING PLACES OF USE. THE RIGHTS CAN BE COMBINED TO IRRIGATE ONLY OVERLAPPING PARCELS OF THE CLAIMANT'S TOTAL 15.00 ACRES. EACH RIGHT IS LIMITED TO THE FLOW RATE AND PLACE OF USE OF THAT INDIVIDUAL RIGHT. THE SUM TOTAL VOLUME OF THESE WATER RIGHTS SHALL NOT EXCEED THE AMOUNT PUT TO HISTORICAL AND BENEFICIAL USE. W031087-00, W131096-00.

NOTICE OF WATER RIGHT TRANSFER RECEIVED 09/19/90.

NOTICE OF WATER RIGHT TRANSFER RECEIVED 09/29/93.

****
* THE FOLLOWING ISSUES WERE IDENTIFIED BY THE DNRC DURING ITS EXAMINATION OF THIS WATER RIGHT CLAIM. THESE ISSUES MAY REMAIN UNRESOLVED IF NO OBJECTIONS ARE FILED.
*
* FLOW RATE MAY REQUIRE MODIFICATION BASED ON RESOLUTION OF MAXIMUM ACRES ISSUE.
*
* THE RAVALLI COUNTY WATER RESOURCES SURVEY (1958) APPEARS TO INDICATE 0.00 ACRES IRRIGATED.
*
* THE MAXIMUM COMBINED ACRES FOR THIS GROUP OF SUPPLEMENTAL CLAIMS MAY REQUIRE MODIFICATION PENDING RESOLUTION OF MAXIMUM IRRIGATED ACRES ISSUE.
****

A BETTER UNDERSTANDING OF YOUR CLAIMED WATER RIGHT CAN BE OBTAINED BY COMPARING YOUR RIGHT WITH OTHER CLAIMS IN THE BASIN. FOR EXAMPLE, COMPARE PRIORITY DATES, FLOW RATES, VOLUMES, OR ACRES IRRIGATED. ALSO, YOUR WATER RIGHT MAY BE SUBJECT TO WATER RIGHTS IN ADJOINING BASINS OR SUBBASINS AS WELL AS BEING SUBJECT TO OTHER RIGHTS ON YOUR SOURCE OF SUPPLY. FINALLY, YOUR WATER RIGHT MAY BE SUBJECT TO INDIAN RESERVED AND FEDERAL RESERVED WATER RIGHTS.

COMPLETE DETAILS REGARDING THE DNRC EXAMINATION RESULTS AND RELATED MATERIALS CAN BE REVIEWED AT THE OFFICE LOCATIONS IDENTIFIED IN THE DOCUMENT ENTITLED "NOTICE OF ENTRY OF TEMPORARY PRELIMINARY DECREE AND NOTICE OF AVAILABILITY."

TEMPORARY PRELIMINARY DECREE
SOUTH END SUBBASIN - BITTERROOT RIVER
BASIN 76H
ABSTRACT OF WATER RIGHT CLAIM

WATER*RIGHT*NUMBER*76H*-W-131096-00* (CONTINUED)

SEE GENERAL FINDINGS OF FACT AND CONCLUSIONS OF LAW FOR FURTHER EXPLANATION OF YOUR CLAIMED WATER RIGHT. THESE FINDINGS CAN BE FOUND AS INDICATED IN THE DOCUMENT ENTITLED "NOTICE OF ENTRY OF TEMPORARY PRELIMINARY DECREE AND NOTICE OF AVAILABILITY." IF YOU NEED OBJECTION FORMS, OR HAVE QUESTIONS ABOUT WATER COURT PROCEDURES OR CHANGES TO YOUR RIGHT, YOU CAN CONTACT THE WATER COURT BY CALLING 1-800-624-3270 (WITHIN MONTANA ONLY) OR 1-406-586-4364, OR BY WRITING TO P.O. BOX 879, BOZEMAN MT 59771-0879.

TEMPORARY PRELIMINARY DECREE
SOUTH END SUBBASIN - BITTERROOT RIVER
BASIN 76H
ABSTRACT OF WATER RIGHT CLAIM

WATER*RIGHT*NUMBER*76H*-W-133430-00

IMPORTANT NOTICE

YOUR WATER RIGHT AS SHOWN ON THIS ABSTRACT MAY HAVE CHANGES FROM YOUR WATER RIGHT AS CLAIMED OR AMENDED. AN ASTERISK (*) HAS BEEN PLACED NEXT TO EACH ITEM CHANGED BY THE DEPARTMENT OF NATURAL RESOURCES AND CONSERVATION (DNRC) DURING THE EXAMINATION PROCESS. THESE CHANGES ARE AUTHORIZED BY THE MONTANA WATER COURT OR THE WATER RIGHT CLAIM EXAMINATION RULES AS ADOPTED BY THE MONTANA SUPREME COURT.

OBJECTIONS MAY BE FILED ACCORDING TO THE PROCEDURES OUTLINED IN THE DOCUMENT ENTITLED "NOTICE OF ENTRY OF TEMPORARY PRELIMINARY DECREE AND NOTICE OF AVAILABILITY." UNLESS OBJECTED TO OR CALLED IN ON MOTION OF THE MONTANA WATER COURT IN THIS DECREE OR IN THE PRELIMINARY DECREE, THE ELEMENTS OF THIS CLAIMED WATER RIGHT WILL APPEAR IN THE FINAL DECREE AS SHOWN ON THIS ABSTRACT. (SEE SECTION 85-2-233, MONTANA CODE ANNOTATED.)

OWNERS: UVALDE GIN INC
PO BOX 176
CONNER MT 59827

PURPOSE (USE): IRRIGATION
TYPE OF IRRIGATION SYSTEM: SPRINKLER

SOURCE: BITTERROOT RIVER, EAST FORK
SOURCE TYPE: SURFACE WATER

PRIORITY DATE: JUNE 16, 1891
TYPE OF HISTORICAL RIGHT: DECREED

FLOW RATE: 4.50 CFS

* VOLUME: THE TOTAL VOLUME OF THIS WATER RIGHT SHALL NOT EXCEED THE AMOUNT PUT TO HISTORICAL AND BENEFICIAL USE.

CLIMATIC AREA: 3

MAXIMUM ACRES: 75.00

PERIOD OF USE: APRIL 01 TO OCTOBER 31

* POINT OF DIVERSION AND MEANS OF DIVERSION:

	LOT	BLK	QTR SEC	SEC	TWP	RGE	COUNTY	MEANS
01			NWSENW	17	02N	20W	RAVALLI	HEADGATE

DITCH NAME: MAIN DITCH

PLACE OF USE FOR IRRIGATION:

	ACRES	LOT	BLK	QTR SEC	SEC	TWP	RGE	COUNTY
001	11.00			N2NW	05	02N	20W	RAVALLI
002	4.00			N2S2NW	05	02N	20W	RAVALLI
003	20.00			N2SENE	06	02N	20W	RAVALLI
004	40.00			NENE	06	02N	20W	RAVALLI
TOTAL	75.00							

REMARKS:

TEMPORARY PRELIMINARY DECREE
SOUTH END SUBBASIN - BITTERROOT RIVER
BASIN 76H
ABSTRACT OF WATER RIGHT CLAIM

WATER*RIGHT*NUMBER*76H*-W-133430-00*(CONTINUED)

REMARKS CONTINUED:

THE MAXIMUM ACRES WERE AMENDED BY THE CLAIMANT ON 05/03/90.

THE WATER RIGHTS LISTED FOLLOWING THIS STATEMENT ARE MULTIPLE USES OF THE SAME RIGHT. THE USE OF THIS RIGHT FOR SEVERAL PURPOSES DOES NOT INCREASE THE EXTENT OF THE WATER RIGHT. RATHER IT DECREES THE RIGHT TO ALTERNATE AND EXCHANGE THE USE (PURPOSE) OF THE WATER IN ACCORD WITH HISTORICAL PRACTICES. W133430-00, W133445-00.

NOTICE OF WATER RIGHT TRANSFER RECEIVED 05/02/86.
NOTICE OF WATER RIGHT TRANSFER RECEIVED 07/22/86.
NOTICE OF WATER RIGHT TRANSFER RECEIVED 05/03/90.
NOTICE OF WATER RIGHT TRANSFER RECEIVED 01/23/91.

****
* THE FOLLOWING ISSUES WERE IDENTIFIED BY THE DNRC DURING ITS *
* EXAMINATION OF THIS WATER RIGHT CLAIM. THESE ISSUES MAY REMAIN *
* UNRESOLVED IF NO OBJECTIONS ARE FILED. *
*
*
*
* THE CLAIMED FLOW RATE EXCEEDS THE 17 GPM PER ACRE *
* GUIDELINE AND CANNOT BE CONFIRMED DUE TO LACK OF DATA. *
* THE FLOW RATE EQUALS 26.92 GPM PER ACRE. *
*
*
****

A BETTER UNDERSTANDING OF YOUR CLAIMED WATER RIGHT CAN BE OBTAINED BY COMPARING YOUR RIGHT WITH OTHER CLAIMS IN THE BASIN. FOR EXAMPLE, COMPARE PRIORITY DATES, FLOW RATES, VOLUMES, OR ACRES IRRIGATED. ALSO, YOUR WATER RIGHT MAY BE SUBJECT TO WATER RIGHTS IN ADJOINING BASINS OR SUBBASINS AS WELL AS BEING SUBJECT TO OTHER RIGHTS ON YOUR SOURCE OF SUPPLY. FINALLY, YOUR WATER RIGHT MAY BE SUBJECT TO INDIAN RESERVED AND FEDERAL RESERVED WATER RIGHTS.

COMPLETE DETAILS REGARDING THE DNRC EXAMINATION RESULTS AND RELATED MATERIALS CAN BE REVIEWED AT THE OFFICE LOCATIONS IDENTIFIED IN THE DOCUMENT ENTITLED "NOTICE OF ENTRY OF TEMPORARY PRELIMINARY DECREE AND NOTICE OF AVAILABILITY."

SEE GENERAL FINDINGS OF FACT AND CONCLUSIONS OF LAW FOR FURTHER EXPLANATION OF YOUR CLAIMED WATER RIGHT. THESE FINDINGS CAN BE FOUND AS INDICATED IN THE DOCUMENT ENTITLED "NOTICE OF ENTRY OF TEMPORARY PRELIMINARY DECREE AND NOTICE OF AVAILABILITY." IF YOU NEED OBJECTION FORMS, OR HAVE QUESTIONS ABOUT WATER COURT PROCEDURES OR CHANGES TO YOUR RIGHT, YOU CAN CONTACT THE WATER COURT BY CALLING 1-800-624-3270 (WITHIN MONTANA ONLY) OR 1-406-586-4364, OR BY WRITING TO P.O. BOX 879, BOZEMAN MT 59771-0879.

TEMPORARY PRELIMINARY DECREE
SOUTH END SUBBASIN - BITTERROOT RIVER

TEMPORARY PRELIMINARY DECREE
SOUTH END SUBBASIN - BITTERROOT RIVER
BASIN 76H
ABSTRACT OF WATER RIGHT CLAIM

WATER*RIGHT*NUMBER*76H*-W-133431-00

IMPORTANT NOTICE

YOUR WATER RIGHT AS SHOWN ON THIS ABSTRACT MAY HAVE CHANGES FROM YOUR WATER RIGHT AS CLAIMED OR AMENDED. AN ASTERISK (*) HAS BEEN PLACED NEXT TO EACH ITEM CHANGED BY THE DEPARTMENT OF NATURAL RESOURCES AND CONSERVATION (DNRC) DURING THE EXAMINATION PROCESS. THESE CHANGES ARE AUTHORIZED BY THE MONTANA WATER COURT OR THE WATER RIGHT CLAIM EXAMINATION RULES AS ADOPTED BY THE MONTANA SUPREME COURT.

OBJECTIONS MAY BE FILED ACCORDING TO THE PROCEDURES OUTLINED IN THE DOCUMENT ENTITLED "NOTICE OF ENTRY OF TEMPORARY PRELIMINARY DECREE AND NOTICE OF AVAILABILITY." UNLESS OBJECTED TO OR CALLED IN ON MOTION OF THE MONTANA WATER COURT IN THIS DECREE OR IN THE PRELIMINARY DECREE, THE ELEMENTS OF THIS CLAIMED WATER RIGHT WILL APPEAR IN THE FINAL DECREE AS SHOWN ON THIS ABSTRACT. (SEE SECTION 85-2-233, MONTANA CODE ANNOTATED.)

OWNERS: UVALDE GIN INC
PO BOX 176
CONNER MT 59827

ELLIOTT OLEN
4433 THORNING LOOP
DARBY MT 59829

ELLIOTT BILLIE C
4433 THORNING LOOP
DARBY MT 59829

PURPOSE (USE): IRRIGATION
TYPE OF IRRIGATION SYSTEM: SPRINKLER

SOURCE: BITTERROOT RIVER, EAST FORK
SOURCE TYPE: SURFACE WATER

PRIORITY DATE: JUNE 16, 1891
TYPE OF HISTORICAL RIGHT: DECREED

FLOW RATE: 1.74 CFS

* VOLUME: THE TOTAL VOLUME OF THIS WATER RIGHT SHALL NOT EXCEED THE AMOUNT PUT TO HISTORICAL AND BENEFICIAL USE.

CLIMATIC AREA: 3

MAXIMUM ACRES: 69.50

PERIOD OF USE: APRIL 01 TO OCTOBER 31

* POINT OF DIVERSION AND MEANS OF DIVERSION:

	LOT	BLK	QTR SEC	SEC	TWP	RGE	COUNTY	MEANS
01			NWSENW	17	02N	20W	RAVALLI	HEADGATE

DITCH NAME: MAIN DITCH

PLACE OF USE FOR IRRIGATION:

	ACRES	LOT	BLK	QTR SEC	SEC	TWP	RGE	COUNTY
001	12.00			E2NWNE	06	02N	20W	RAVALLI

TEMPORARY PRELIMINARY DECREE

TEMPORARY PRELIMINARY DECREE
SOUTH END SUBBASIN - BITTERROOT RIVER
BASIN 76H
ABSTRACT OF WATER RIGHT CLAIM

WATER*RIGHT*NUMBER*76H*-W-133431-00* (CONTINUED)

PLACE OF USE CONTINUED:

002	47.50	W2SE	31	03N	20W	RAVALLI
003	8.00	W2NESW	31	03N	20W	RAVALLI
004	2.00	NESESW	31	03N	20W	RAVALLI
TOTAL	57.50					

REMARKS:

THE FOLLOWING ELEMENTS WERE AMENDED BY THE CLAIMANT ON 05/03/90: MAXIMUM ACRES, FLOW RATE.

THE FOLLOWING ELEMENTS WERE AMENDED BY THE CLAIMANT ON 04/29/92: OWNERSHIP, FLOW RATE, MAXIMUM ACRES, PLACE OF USE.

THE WATER RIGHTS LISTED FOLLOWING THIS STATEMENT ARE MULTIPLE USES OF THE SAME RIGHT. THE USE OF THIS RIGHT FOR SEVERAL PURPOSES DOES NOT INCREASE THE EXTENT OF THE WATER RIGHT. RATHER IT DECREES THE RIGHT TO ALTERNATE AND EXCHANGE THE USE (PURPOSE) OF THE WATER IN ACCORD WITH HISTORICAL PRACTICES. W133431-00, W133444-00.

NOTICE OF WATER RIGHT TRANSFER RECEIVED 05/02/86.
NOTICE OF WATER RIGHT TRANSFER RECEIVED 07/22/86.
NOTICE OF WATER RIGHT TRANSFER RECEIVED 05/03/90.
NOTICE OF WATER RIGHT TRANSFER RECEIVED 01/23/91.

****
* THE DNRC EXAMINATION OF THIS CLAIM FOUND NO SIGNIFICANT FACTS, *
* DATA, OR ISSUES TO REPORT TO THE WATER COURT. *
****

A BETTER UNDERSTANDING OF YOUR CLAIMED WATER RIGHT CAN BE OBTAINED BY COMPARING YOUR RIGHT WITH OTHER CLAIMS IN THE BASIN. FOR EXAMPLE, COMPARE PRIORITY DATES, FLOW RATES, VOLUMES, OR ACRES IRRIGATED. ALSO, YOUR WATER RIGHT MAY BE SUBJECT TO WATER RIGHTS IN ADJOINING BASINS OR SUBBASINS AS WELL AS BEING SUBJECT TO OTHER RIGHTS ON YOUR SOURCE OF SUPPLY. FINALLY, YOUR WATER RIGHT MAY BE SUBJECT TO INDIAN RESERVED AND FEDERAL RESERVED WATER RIGHTS.

COMPLETE DETAILS REGARDING THE DNRC EXAMINATION RESULTS AND RELATED MATERIALS CAN BE REVIEWED AT THE OFFICE LOCATIONS IDENTIFIED IN THE DOCUMENT ENTITLED "NOTICE OF ENTRY OF TEMPORARY PRELIMINARY DECREE AND NOTICE OF AVAILABILITY."

SEE GENERAL FINDINGS OF FACT AND CONCLUSIONS OF LAW FOR FURTHER EXPLANATION OF YOUR CLAIMED WATER RIGHT. THESE FINDINGS CAN BE FOUND AS INDICATED IN THE DOCUMENT ENTITLED "NOTICE OF ENTRY OF TEMPORARY PRELIMINARY DECREE AND NOTICE OF AVAILABILITY." IF YOU NEED OBJECTION FORMS, OR HAVE QUESTIONS ABOUT WATER COURT PROCEDURES OR CHANGES TO YOUR RIGHT, YOU CAN CONTACT THE WATER COURT BY CALLING 1-800-624-3270 (WITHIN MONTANA ONLY) OR 1-406-586-4364, OR BY WRITING TO P.O. BOX 879, BOZEMAN MT 59771-0879.

TEMPORARY PRELIMINARY DECREE

TEMPORARY PRELIMINARY DECREE
SOUTH END SUBBASIN - BITTERROOT RIVER
BASIN 76H
ABSTRACT OF WATER RIGHT CLAIM

WATER*RIGHT*NUMBER*76H*-W-133432-00

IMPORTANT NOTICE

YOUR WATER RIGHT AS SHOWN ON THIS ABSTRACT MAY HAVE CHANGES FROM YOUR WATER RIGHT AS CLAIMED OR AMENDED. AN ASTERISK (*) HAS BEEN PLACED NEXT TO EACH ITEM CHANGED BY THE DEPARTMENT OF NATURAL RESOURCES AND CONSERVATION (DNRC) DURING THE EXAMINATION PROCESS. THESE CHANGES ARE AUTHORIZED BY THE MONTANA WATER COURT OR THE WATER RIGHT CLAIM EXAMINATION RULES AS ADOPTED BY THE MONTANA SUPREME COURT.

OBJECTIONS MAY BE FILED ACCORDING TO THE PROCEDURES OUTLINED IN THE DOCUMENT ENTITLED "NOTICE OF ENTRY OF TEMPORARY PRELIMINARY DECREE AND NOTICE OF AVAILABILITY." UNLESS OBJECTED TO OR CALLED IN ON MOTION OF THE MONTANA WATER COURT IN THIS DECREE OR IN THE PRELIMINARY DECREE, THE ELEMENTS OF THIS CLAIMED WATER RIGHT WILL APPEAR IN THE FINAL DECREE AS SHOWN ON THIS ABSTRACT. (SEE SECTION 85-2-233, MONTANA CODE ANNOTATED.)

OWNERS: MASON RALPH E
PO BOX 191
CONNER MT 59827

MASON BETTY L
PO BOX 191
CONNER MT 59827

JONES GENE L
PO BOX 789
WENDOVER UT 84083

PURPOSE (USE): IRRIGATION
TYPE OF IRRIGATION SYSTEM: SPRINKLER

SOURCE: BITTERROOT RIVER, WEST FORK
SOURCE TYPE: SURFACE WATER

PRIORITY DATE: APRIL 01, 1866
TYPE OF HISTORICAL RIGHT: DECREED

FLOW RATE: 3.75 CFS

* VOLUME: THE TOTAL VOLUME OF THIS WATER RIGHT SHALL NOT EXCEED THE AMOUNT PUT TO HISTORICAL AND BENEFICIAL USE.

CLIMATIC AREA: 3

MAXIMUM ACRES: 70.00

PERIOD OF USE: APRIL 01 TO OCTOBER 31

POINT OF DIVERSION AND MEANS OF DIVERSION:

	LOT	BLK	QTR SEC	SEC	TWP	RGE	COUNTY	MEANS
01			SWNESE	23	02N	21W	RAVALLI	HEADGATE

DITCH NAME: &RR DITCH

PLACE OF USE FOR IRRIGATION:

	ACRES	LOT	BLK	QTR SEC	SEC	TWP	RGE	COUNTY
001	70.00			E2SE	12	02N	21W	RAVALLI

TEMPORARY PRELIMINARY DECREE

TEMPORARY PRELIMINARY DECREE
SOUTH END SUBBASIN - BITTERROOT RIVER
BASIN 76H
ABSTRACT OF WATER RIGHT CLAIM

WATER*RIGHT*NUMBER*76H*-W-133432-00* (CONTINUED)

PLACE OF USE CONTINUED:

TOTAL -----70.00

REMARKS:

THE MAXIMUM ACRES WERE AMENDED BY THE CLAIMANT ON 03/07/90.

THE WATER RIGHTS LISTED FOLLOWING THIS STATEMENT ARE MULTIPLE USES OF THE SAME RIGHT. THE USE OF THIS RIGHT FOR SEVERAL PURPOSES DOES NOT INCREASE THE EXTENT OF THE WATER RIGHT. RATHER IT DECREES THE RIGHT TO ALTERNATE AND EXCHANGE THE USE (PURPOSE) OF THE WATER IN ACCORD WITH HISTORICAL PRACTICES. W133432-00, W133442-00.

NOTICE OF WATER RIGHT TRANSFER RECEIVED 03/13/85.
NOTICE OF WATER RIGHT TRANSFER RECEIVED 03/04/91.

****
* THE FOLLOWING ISSUES WERE IDENTIFIED BY THE DNRC DURING ITS *
* EXAMINATION OF THIS WATER RIGHT CLAIM. THESE ISSUES MAY REMAIN *
* UNRESOLVED IF NO OBJECTIONS ARE FILED. *
*
*
*
* THE CLAIMED FLOW RATE EXCEEDS THE 17 GPM PER ACRE *
* GUIDELINE AND CANNOT BE CONFIRMED DUE TO LACK OF DATA. *
* THE FLOW RATE EQUALS 24.04 GPM PER ACRE. *
*
*
****

A BETTER UNDERSTANDING OF YOUR CLAIMED WATER RIGHT CAN BE OBTAINED BY COMPARING YOUR RIGHT WITH OTHER CLAIMS IN THE BASIN. FOR EXAMPLE, COMPARE PRIORITY DATES, FLOW RATES, VOLUMES, OR ACRES IRRIGATED. ALSO, YOUR WATER RIGHT MAY BE SUBJECT TO WATER RIGHTS IN ADJOINING BASINS OR SUBBASINS AS WELL AS BEING SUBJECT TO OTHER RIGHTS ON YOUR SOURCE OF SUPPLY. FINALLY, YOUR WATER RIGHT MAY BE SUBJECT TO INDIAN RESERVED AND FEDERAL RESERVED WATER RIGHTS.

COMPLETE DETAILS REGARDING THE DNRC EXAMINATION RESULTS AND RELATED MATERIALS CAN BE REVIEWED AT THE OFFICE LOCATIONS IDENTIFIED IN THE DOCUMENT ENTITLED "NOTICE OF ENTRY OF TEMPORARY PRELIMINARY DECREE AND NOTICE OF AVAILABILITY."

SEE GENERAL FINDINGS OF FACT AND CONCLUSIONS OF LAW FOR FURTHER EXPLANATION OF YOUR CLAIMED WATER RIGHT. THESE FINDINGS CAN BE FOUND AS INDICATED IN THE DOCUMENT ENTITLED "NOTICE OF ENTRY OF TEMPORARY PRELIMINARY DECREE AND NOTICE OF AVAILABILITY." IF YOU NEED OBJECTION FORMS, OR HAVE QUESTIONS ABOUT WATER COURT PROCEDURES OR CHANGES TO YOUR RIGHT, YOU CAN CONTACT THE WATER COURT BY CALLING 1-800-624-3270 (WITHIN MONTANA ONLY) OR 1-406-586-4364, OR BY WRITING TO P.O. BOX 879, BOZEMAN MT 59771-0879.

TEMPORARY PRELIMINARY DECREE
SOUTH END SUBBASIN - BITTERROOT RIVER
BASIN 76H
ABSTRACT OF WATER RIGHT CLAIM

WATER*RIGHT*NUMBER*76H*-W-133433-00

IMPORTANT NOTICE

YOUR WATER RIGHT AS SHOWN ON THIS ABSTRACT MAY HAVE CHANGES FROM YOUR WATER RIGHT AS CLAIMED OR AMENDED. AN ASTERISK (*) HAS BEEN PLACED NEXT TO EACH ITEM CHANGED BY THE DEPARTMENT OF NATURAL RESOURCES AND CONSERVATION (DNRC) DURING THE EXAMINATION PROCESS. THESE CHANGES ARE AUTHORIZED BY THE MONTANA WATER COURT OR THE WATER RIGHT CLAIM EXAMINATION RULES AS ADOPTED BY THE MONTANA SUPREME COURT.

OBJECTIONS MAY BE FILED ACCORDING TO THE PROCEDURES OUTLINED IN THE DOCUMENT ENTITLED "NOTICE OF ENTRY OF TEMPORARY PRELIMINARY DECREE AND NOTICE OF AVAILABILITY." UNLESS OBJECTED TO OR CALLED IN ON MOTION OF THE MONTANA WATER COURT IN THIS DECREE OR IN THE PRELIMINARY DECREE, THE ELEMENTS OF THIS CLAIMED WATER RIGHT WILL APPEAR IN THE FINAL DECREE AS SHOWN ON THIS ABSTRACT. (SEE SECTION 85-2-233, MONTANA CODE ANNOTATED.)

OWNERS: UVALDE GIN INC
PO BOX 176
CONNER MT 59827

ROGERS ANN G
605 BLAIR AV
PIEDMONT CA 94611

ROGERS JOHN
605 BLAIR AVE
PIEDMONT CA 94611

ELLIOTT BILLIE C
836 SLEEPING CHILD RD
HAMILTON MT 59840

ELLIOTT OLEN
4433 THORNING LOOP
DARBY MT 59829

PURPOSE (USE): IRRIGATION
TYPE OF IRRIGATION SYSTEM: FLOOD

SOURCE: RYE CREEK
SOURCE TYPE: SURFACE WATER

PRIORITY DATE: MAY 01, 1877
TYPE OF HISTORICAL RIGHT: DECREED

FLOW RATE: 3.38 CFS

* VOLUME: THE TOTAL VOLUME OF THIS WATER RIGHT SHALL NOT EXCEED THE AMOUNT PUT TO HISTORICAL AND BENEFICIAL USE.

CLIMATIC AREA: 3

MAXIMUM ACRES: 244.66

PERIOD OF USE: APRIL 01 TO OCTOBER 31

* POINT OF DIVERSION AND MEANS OF DIVERSION:

	LOT	BLK	QTR SEC	SEC	TWP	RGE	COUNTY	MEANS
01			SENWSE	31	03N	20W	RAVALLI	HEADGATE

TEMPORARY PRELIMINARY DECREE
SOUTH END SUBBASIN - BITTERROOT RIVER
BASIN 76H
ABSTRACT OF WATER RIGHT CLAIM

WATER*RIGHT*NUMBER*76H*-W-133433-00*(CONTINUED)

POINT OF DIVERSION CONTINUED:

02 SENWSE 31 03N 20W RAVALLI HEADGATE

DITCH NAME FOR DIVERSION NO. 01 IS:
THORNING DITCH

PLACE OF USE FOR IRRIGATION:

	ACRES	LOT	BLK	QTR SEC	SEC	TWP	RGE	COUNTY
001	36.21 (GOVT)	2		SENW	31	03N	20W	RAVALLI
002	35.89 (GOVT)	3		NESW	31	03N	20W	RAVALLI
003	35.56 (GOVT)	4		SESW	31	03N	20W	RAVALLI
004	17.00 (GOVT)	1		E2E2NE	01	02N	21W	RAVALLI
005	80.00			W2SE	31	03N	20W	RAVALLI
006	40.00			SWNE	31	03N	20W	RAVALLI
TOTAL	244.66							

REMARKS:

THE WATER RIGHTS LISTED FOLLOWING THIS STATEMENT ARE MULTIPLE USES OF THE SAME RIGHT. THE USE OF THIS RIGHT FOR SEVERAL PURPOSES DOES NOT INCREASE THE EXTENT OF THE WATER RIGHT. RATHER IT DECREES THE RIGHT TO ALTERNATE AND EXCHANGE THE USE (PURPOSE) OF THE WATER IN ACCORD WITH HISTORICAL PRACTICES. W133433-00, W133443-00.

NOTICE OF WATER RIGHT TRANSFER RECEIVED 05/02/86.
NOTICE OF WATER RIGHT TRANSFER RECEIVED 07/22/86.
NOTICE OF WATER RIGHT TRANSFER RECEIVED 05/03/90.
NOTICE OF WATER RIGHT TRANSFER RECEIVED 01/23/91.
NOTICE OF WATER RIGHT TRANSFER RECEIVED 07/17/91.

NOTICE OF WATER RIGHT TRANSFER RECEIVED 08/13/93.

****
* THE FOLLOWING ISSUES WERE IDENTIFIED BY THE DNRC DURING ITS *
* EXAMINATION OF THIS WATER RIGHT CLAIM. THESE ISSUES MAY REMAIN *
* UNRESOLVED IF NO OBJECTIONS ARE FILED. *
* *
* AMENDMENT WAS SUBMITTED 08/05/91. THE AMENDMENT WAS *
* NOT IMPLEMENTED DUE TO DISAGREEMENT AMONG THE OWNERS *
* OF RECORD. *
* *
* THE WATER RIGHTS LISTED FOLLOWING THIS STATEMENT ARE *
* FILED ON THE SAME FORMERLY DECREED WATER RIGHT. THE *
* SUM OF THE CLAIMED FLOW RATES EXCEEDS THE 135 MINER'S *
* INCHES DECREED IN CASE NO. 6281, RAVALLI COUNTY. *
* W112605-00, W133433-00. *
* *
* FLOW RATE MAY REQUIRE MODIFICATION BASED ON *
* RESOLUTION OF MAXIMUM ACRES ISSUE. *
* *
* THE WATER RIGHTS LISTED FOLLOWING THIS STATEMENT WERE *
* FILED BY DIFFERENT PARTIES WHO CLAIM OVERLAPPING *
* PLACES OF USE. W133433-00, W112605-00. *

TEMPORARY PRELIMINARY DECREE
SOUTH END SUBBASIN - BITTERROOT RIVER
BASIN 76H
ABSTRACT OF WATER RIGHT CLAIM

WATER*RIGHT*NUMBER*76H*-W-133433-00*(CONTINUED)

REMARKS CONTINUED:

```
*                                                                              *
*        USDA AERIAL PHOTOGRAPH NO. 179-110, DATED 08/02/79,                   *
*        APPEARS TO INDICATE 104.00 ACRES IRRIGATED.                           *
*        A DESCRIPTION OF THESE ACRES IS IN THE CLAIM FILE.                    *
*                                                                              *
*        THE RAVALLI COUNTY WATER RESOURCES SURVEY (1958)                      *
*        APPEARS TO INDICATE 101.00 ACRES IRRIGATED.                           *
*        A DESCRIPTION OF THESE ACRES IS IN THE CLAIM FILE.                    *
*                                                                              *
*                                                                              *
********************************************************************************
```

A BETTER UNDERSTANDING OF YOUR CLAIMED WATER RIGHT CAN BE OBTAINED BY COMPARING YOUR RIGHT WITH OTHER CLAIMS IN THE BASIN. FOR EXAMPLE, COMPARE PRIORITY DATES, FLOW RATES, VOLUMES, OR ACRES IRRIGATED. ALSO, YOUR WATER RIGHT MAY BE SUBJECT TO WATER RIGHTS IN ADJOINING BASINS OR SUBBASINS AS WELL AS BEING SUBJECT TO OTHER RIGHTS ON YOUR SOURCE OF SUPPLY. FINALLY, YOUR WATER RIGHT MAY BE SUBJECT TO INDIAN RESERVED AND FEDERAL RESERVED WATER RIGHTS.

COMPLETE DETAILS REGARDING THE DNRC EXAMINATION RESULTS AND RELATED MATERIALS CAN BE REVIEWED AT THE OFFICE LOCATIONS IDENTIFIED IN THE DOCUMENT ENTITLED "NOTICE OF ENTRY OF TEMPORARY PRELIMINARY DECREE AND NOTICE OF AVAILABILITY."

SEE GENERAL FINDINGS OF FACT AND CONCLUSIONS OF LAW FOR FURTHER EXPLANATION OF YOUR CLAIMED WATER RIGHT. THESE FINDINGS CAN BE FOUND AS INDICATED IN THE DOCUMENT ENTITLED "NOTICE OF ENTRY OF TEMPORARY PRELIMINARY DECREE AND NOTICE OF AVAILABILITY." IF YOU NEED OBJECTION FORMS, OR HAVE QUESTIONS ABOUT WATER COURT PROCEDURES OR CHANGES TO YOUR RIGHT, YOU CAN CONTACT THE WATER COURT BY CALLING 1-800-624-3270 (WITHIN MONTANA ONLY) OR 1-406-586-4364, OR BY WRITING TO P.O. BOX 879, BOZEMAN MT 59771-0879.

TEMPORARY PRELIMINARY DECREE
SOUTH END SUBBASIN - BITTERROOT RIVER

TEMPORARY PRELIMINARY DECREE
SOUTH END SUBBASIN - BITTERROOT RIVER
BASIN 76H
ABSTRACT OF WATER RIGHT CLAIM

WATER*RIGHT*NUMBER*76H*-W-133434-00

IMPORTANT NOTICE

YOUR WATER RIGHT AS SHOWN ON THIS ABSTRACT MAY HAVE CHANGES FROM YOUR WATER RIGHT AS CLAIMED OR AMENDED. AN ASTERISK (*) HAS BEEN PLACED NEXT TO EACH ITEM CHANGED BY THE DEPARTMENT OF NATURAL RESOURCES AND CONSERVATION (DNRC) DURING THE EXAMINATION PROCESS. THESE CHANGES ARE AUTHORIZED BY THE MONTANA WATER COURT OR THE WATER RIGHT CLAIM EXAMINATION RULES AS ADOPTED BY THE MONTANA SUPREME COURT.

OBJECTIONS MAY BE FILED ACCORDING TO THE PROCEDURES OUTLINED IN THE DOCUMENT ENTITLED "NOTICE OF ENTRY OF TEMPORARY PRELIMINARY DECREE AND NOTICE OF AVAILABILITY." UNLESS OBJECTED TO OR CALLED IN ON MOTION OF THE MONTANA WATER COURT IN THIS DECREE OR IN THE PRELIMINARY DECREE, THE ELEMENTS OF THIS CLAIMED WATER RIGHT WILL APPEAR IN THE FINAL DECREE AS SHOWN ON THIS ABSTRACT. (SEE SECTION 85-2-233, MONTANA CODE ANNOTATED.)

OWNERS: JONES GENE L
PO BOX 789
WENDOVER UT 84083

PURPOSE (USE): IRRIGATION
TYPE OF IRRIGATION SYSTEM: SPRINKLER

SOURCE: BITTERROOT RIVER, WEST FORK
SOURCE TYPE: SURFACE WATER

PRIORITY DATE: APRIL 01, 1886
TYPE OF HISTORICAL RIGHT: DECREED

FLOW RATE: 3.75 CFS

* VOLUME: THE TOTAL VOLUME OF THIS WATER RIGHT SHALL NOT EXCEED THE AMOUNT PUT TO HISTORICAL AND BENEFICIAL USE.

CLIMATIC AREA: 3

MAXIMUM ACRES: 63.00

PERIOD OF USE: APRIL 01 TO OCTOBER 31

POINT OF DIVERSION AND MEANS OF DIVERSION:

	LOT	BLK	QTR SEC	SEC	TWP	RGE	COUNTY	MEANS
01			SWNESE	23	02N	21W	RAVALLI	HEADGATE

DITCH NAME: OAR DITCH

* PLACE OF USE FOR IRRIGATION:

	ACRES	LOT	BLK	QTR SEC	SEC	TWP	RGE	COUNTY
001	63.00			E2NE	13	02N	21W	RAVALLI
TOTAL	63.00							

REMARKS:

TEMPORARY PRELIMINARY DECREE

TEMPORARY PRELIMINARY DECREE
SOUTH END SUBBASIN - BITTERROOT RIVER
BASIN 76H
ABSTRACT OF WATER RIGHT CLAIM

WATER RIGHT NUMBER 76H W-133434-00 (CONTINUED)

REMARKS CONTINUED:

THE MAXIMUM ACRES WERE AMENDED BY THE CLAIMANT ON 03707790.

THE WATER RIGHTS LISTED FOLLOWING THIS STATEMENT ARE MULTIPLE USES OF THE SAME RIGHT. THE USE OF THIS RIGHT FOR SEVERAL PURPOSES DOES NOT INCREASE THE EXTENT OF THE WATER RIGHT. RATHER IT DECREES THE RIGHT TO ALTERNATE AND EXCHANGE THE USE (PURPOSE) OF THE WATER IN ACCORD WITH HISTORICAL PRACTICES. W133434-00, W133441-00.

NOTICE OF WATER RIGHT TRANSFER RECEIVED 03/13/85.

****
* THE FOLLOWING ISSUES WERE IDENTIFIED BY THE DNRC DURING ITS EXAMINATION OF THIS WATER RIGHT CLAIM. THESE ISSUES MAY REMAIN UNRESOLVED IF NO OBJECTIONS ARE FILED.
*
* FLOW RATE MAY REQUIRE MODIFICATION BASED ON RESOLUTION OF MAXIMUM ACRES ISSUE.
*
* THE CLAIMED FLOW RATE EXCEEDS THE 17 GPM PER ACRE GUIDELINE AND CANNOT BE CONFIRMED DUE TO LACK OF DATA. THE FLOW RATE EQUALS 26.71 GPM PER ACRE.
*
* THE RAVALLI COUNTY WATER RESOURCES SURVEY (1958) APPEARS TO INDICATE 25.00 ACRES IRRIGATED. A DESCRIPTION OF THESE ACRES IS IN THE CLAIM FILE.
****

A BETTER UNDERSTANDING OF YOUR CLAIMED WATER RIGHT CAN BE OBTAINED BY COMPARING YOUR RIGHT WITH OTHER CLAIMS IN THE BASIN. FOR EXAMPLE, COMPARE PRIORITY DATES, FLOW RATES, VOLUMES, OR ACRES IRRIGATED. ALSO, YOUR WATER RIGHT MAY BE SUBJECT TO WATER RIGHTS IN ADJOINING BASINS OR SUBBASINS AS WELL AS BEING SUBJECT TO OTHER RIGHTS ON YOUR SOURCE OF SUPPLY. FINALLY, YOUR WATER RIGHT MAY BE SUBJECT TO INDIAN RESERVED AND FEDERAL RESERVED WATER RIGHTS.

COMPLETE DETAILS REGARDING THE DNRC EXAMINATION RESULTS AND RELATED MATERIALS CAN BE REVIEWED AT THE OFFICE LOCATIONS IDENTIFIED IN THE DOCUMENT ENTITLED "NOTICE OF ENTRY OF TEMPORARY PRELIMINARY DECREE AND NOTICE OF AVAILABILITY."

SEE GENERAL FINDINGS OF FACT AND CONCLUSIONS OF LAW FOR FURTHER EXPLANATION OF YOUR CLAIMED WATER RIGHT. THESE FINDINGS CAN BE FOUND AS INDICATED IN THE DOCUMENT ENTITLED "NOTICE OF ENTRY OF TEMPORARY PRELIMINARY DECREE AND NOTICE OF AVAILABILITY." IF YOU NEED OBJECTION FORMS, OR HAVE QUESTIONS ABOUT WATER COURT PROCEDURES OR CHANGES TO YOUR RIGHT, YOU CAN CONTACT THE WATER COURT BY CALLING 1-800-624-3270 (WITHIN MONTANA ONLY) OR 1-406-586-4364, OR BY WRITING TO P.O. BOX 879, BOZEMAN MT 59771-0879.

TEMPORARY PRELIMINARY DECREE
SOUTH END SUBBASIN - BITTERROOT RIVER
BASIN 76H
ABSTRACT OF WATER RIGHT CLAIM

WATER*RIGHT*NUMBER*76H*-W-133435-00

IMPORTANT NOTICE

YOUR WATER RIGHT AS SHOWN ON THIS ABSTRACT MAY HAVE CHANGES FROM YOUR WATER RIGHT AS CLAIMED OR AMENDED. AN ASTERISK (*) HAS BEEN PLACED NEXT TO EACH ITEM CHANGED BY THE DEPARTMENT OF NATURAL RESOURCES AND CONSERVATION (DNRC) DURING THE EXAMINATION PROCESS. THESE CHANGES ARE AUTHORIZED BY THE MONTANA WATER COURT OR THE WATER RIGHT CLAIM EXAMINATION RULES AS ADOPTED BY THE MONTANA SUPREME COURT.

OBJECTIONS MAY BE FILED ACCORDING TO THE PROCEDURES OUTLINED IN THE DOCUMENT ENTITLED "NOTICE OF ENTRY OF TEMPORARY PRELIMINARY DECREE AND NOTICE OF AVAILABILITY." UNLESS OBJECTED TO OR CALLED IN ON MOTION OF THE MONTANA WATER COURT IN THIS DECREE OR IN THE PRELIMINARY DECREE, THE ELEMENTS OF THIS CLAIMED WATER RIGHT WILL APPEAR IN THE FINAL DECREE AS SHOWN ON THIS ABSTRACT. (SEE SECTION 85-2-233, MONTANA CODE ANNOTATED.)

OWNERS: UVALDE GIN INC
PO BOX 176
CONNER MT 59827

PURPOSE (USE): IRRIGATION
TYPE OF IRRIGATION SYSTEM: SPRINKLER

SOURCE: BITTERROOT RIVER, EAST FORK
SOURCE TYPE: SURFACE WATER

PRIORITY DATE: JUNE 16, 1891
TYPE OF HISTORICAL RIGHT: DECREED

FLOW RATE: 695.64 GPM

* VOLUME: THE TOTAL VOLUME OF THIS WATER RIGHT SHALL NOT EXCEED THE AMOUNT PUT TO HISTORICAL AND BENEFICIAL USE.

CLIMATIC AREA: 3

MAXIMUM ACRES: 62.00

PERIOD OF USE: APRIL 01 TO OCTOBER 31

* POINT OF DIVERSION AND MEANS OF DIVERSION:

	LOT	BLK	QTR SEC	SEC	TWP	RGE	COUNTY	MEANS
01			NWSENW	17	02N	20W	RAVALLI	HEADGATE

DITCH NAME: MAIN DITCH

PLACE OF USE FOR IRRIGATION:

	ACRES	LOT	BLK	QTR SEC	SEC	TWP	RGE	COUNTY
001	2.00			S2S2NW	05	02N	20W	RAVALLI
002	18.00			S2SENE	06	02N	20W	RAVALLI
003	26.00			NESE	06	02N	20W	RAVALLI
004	16.00			NWSW	05	02N	20W	RAVALLI
TOTAL	62.00							

REMARKS:

TEMPORARY PRELIMINARY DECREE
SOUTH END SUBBASIN - BITTERROOT RIVER
BASIN 76H
ABSTRACT OF WATER RIGHT CLAIM

WATER*RIGHT*NUMBER*76H*-W-133435-00*(CONTINUED)

REMARKS CONTINUED:

THE FOLLOWING ELEMENTS WERE AMENDED BY THE CLAIMANT ON 05/03/90: MAXIMUM ACRES, PLACE OF USE, FLOW RATE.

THE WATER RIGHTS LISTED FOLLOWING THIS STATEMENT ARE MULTIPLE USES OF THE SAME RIGHT. THE USE OF THIS RIGHT FOR SEVERAL PURPOSES DOES NOT INCREASE THE EXTENT OF THE WATER RIGHT. RATHER IT DECREES THE RIGHT TO ALTERNATE AND EXCHANGE THE USE (PURPOSE) OF THE WATER IN ACCORD WITH HISTORICAL PRACTICES. W133435-00, W133440-00.

NOTICE OF WATER RIGHT TRANSFER RECEIVED 05/02/86.
NOTICE OF WATER RIGHT TRANSFER RECEIVED 07/22/86.
NOTICE OF WATER RIGHT TRANSFER RECEIVED 05/03/90.
NOTICE OF WATER RIGHT TRANSFER RECEIVED 01/23/91.

****
* THE FOLLOWING ISSUES WERE IDENTIFIED BY THE DNRC DURING ITS EXAMINATION OF THIS WATER RIGHT CLAIM. THESE ISSUES MAY REMAIN UNRESOLVED IF NO OBJECTIONS ARE FILED.
*
* FLOW RATE MAY REQUIRE MODIFICATION BASED ON RESOLUTION OF MAXIMUM ACRES ISSUE.
*
* THE WATER RIGHTS LISTED FOLLOWING THIS STATEMENT WERE FILED BY DIFFERENT PARTIES WHO CLAIM OVERLAPPING PLACES OF USE. W133435-00, W045497-00, W045503-00, W105377-00.
*
* THE RAVALLI COUNTY WATER RESOURCES SURVEY (1958) APPEARS TO INDICATE 37.00 ACRES IRRIGATED. A DESCRIPTION OF THESE ACRES IS IN THE CLAIM FILE.
*
****

A BETTER UNDERSTANDING OF YOUR CLAIMED WATER RIGHT CAN BE OBTAINED BY COMPARING YOUR RIGHT WITH OTHER CLAIMS IN THE BASIN. FOR EXAMPLE, COMPARE PRIORITY DATES, FLOW RATES, VOLUMES, OR ACRES IRRIGATED. ALSO, YOUR WATER RIGHT MAY BE SUBJECT TO WATER RIGHTS IN ADJOINING BASINS OR SUBBASINS AS WELL AS BEING SUBJECT TO OTHER RIGHTS ON YOUR SOURCE OF SUPPLY. FINALLY, YOUR WATER RIGHT MAY BE SUBJECT TO INDIAN RESERVED AND FEDERAL RESERVED WATER RIGHTS.

COMPLETE DETAILS REGARDING THE DNRC EXAMINATION RESULTS AND RELATED MATERIALS CAN BE REVIEWED AT THE OFFICE LOCATIONS IDENTIFIED IN THE DOCUMENT ENTITLED "NOTICE OF ENTRY OF TEMPORARY PRELIMINARY DECREE AND NOTICE OF AVAILABILITY."

SEE GENERAL FINDINGS OF FACT AND CONCLUSIONS OF LAW FOR FURTHER EXPLANATION OF YOUR CLAIMED WATER RIGHT. THESE FINDINGS CAN BE FOUND AS INDICATED IN THE DOCUMENT ENTITLED "NOTICE OF ENTRY OF TEMPORARY PRELIMINARY DECREE AND NOTICE OF AVAILABILITY." IF YOU NEED OBJECTION FORMS, OR HAVE QUESTIONS ABOUT WATER COURT PROCEDURES OR CHANGES TO YOUR RIGHT, YOU CAN CONTACT THE WATER COURT BY CALLING 1-800-624-3270 (WITHIN MONTANA ONLY) OR 1-406-586-4364, OR BY WRITING TO P.O. BOX 879, BOZEMAN MT 59771-0879.

TEMPORARY PRELIMINARY DECREE
SOUTH END SUBBASIN - BITTERROOT RIVER
BASIN 76H
ABSTRACT OF WATER RIGHT CLAIM

WATER*RIGHT*NUMBER*76H*-W-133436-00

IMPORTANT NOTICE

YOUR WATER RIGHT AS SHOWN ON THIS ABSTRACT MAY HAVE CHANGES FROM YOUR WATER RIGHT AS CLAIMED OR AMENDED. AN ASTERISK (*) HAS BEEN PLACED NEXT TO EACH ITEM CHANGED BY THE DEPARTMENT OF NATURAL RESOURCES AND CONSERVATION (DNRC) DURING THE EXAMINATION PROCESS. THESE CHANGES ARE AUTHORIZED BY THE MONTANA WATER COURT OR THE WATER RIGHT CLAIM EXAMINATION RULES AS ADOPTED BY THE MONTANA SUPREME COURT.

OBJECTIONS MAY BE FILED ACCORDING TO THE PROCEDURES OUTLINED IN THE DOCUMENT ENTITLED "NOTICE OF ENTRY OF TEMPORARY PRELIMINARY DECREE AND NOTICE OF AVAILABILITY." UNLESS OBJECTED TO OR CALLED IN ON MOTION OF THE MONTANA WATER COURT IN THIS DECREE OR IN THE PRELIMINARY DECREE, THE ELEMENTS OF THIS CLAIMED WATER RIGHT WILL APPEAR IN THE FINAL DECREE AS SHOWN ON THIS ABSTRACT. (SEE SECTION 85-2-233, MONTANA CODE ANNOTATED.)

OWNERS: UVALDE GIN INC
PO BOX 176
CONNER MT 59827

PURPOSE (USE): IRRIGATION
TYPE OF IRRIGATION SYSTEM: SPRINKLER

SOURCE: BITTERROOT RIVER, EAST FORK
SOURCE TYPE: SURFACE WATER

PRIORITY DATE: JUNE 16, 1891
TYPE OF HISTORICAL RIGHT: DECREED

FLOW RATE: 2.25 CFS

* VOLUME: THE TOTAL VOLUME OF THIS WATER RIGHT SHALL NOT EXCEED THE AMOUNT PUT TO HISTORICAL AND BENEFICIAL USE.

CLIMATIC AREA: 3

MAXIMUM ACRES: 90.00

PERIOD OF USE: APRIL 01 TO OCTOBER 31

* POINT OF DIVERSION AND MEANS OF DIVERSION:

	LOT	BLK	QTR SEC	SEC	TWP	RGE	COUNTY	MEANS
01			NWSENW	17	02N	20W	RAVALLI	HEADGATE

DITCH NAME: MAIN DITCH

PLACE OF USE FOR IRRIGATION:

	ACRES	LOT	BLK	QTR SEC	SEC	TWP	RGE	COUNTY
001	19.00			E2SESE	06	02N	20W	RAVALLI
002	23.00			SWSW	05	02N	20W	RAVALLI
003	9.00			E2NENE	07	02N	20W	RAVALLI
004	39.00			NWNW	08	02N	20W	RAVALLI
TOTAL	90.00							

REMARKS:

TEMPORARY PRELIMINARY DECREE
SOUTH END SUBBASIN - BITTERROOT RIVER
BASIN 76H
ABSTRACT OF WATER RIGHT CLAIM

WATER*RIGHT*NUMBER*76H*-W-133436-00*(CONTINUED)

REMARKS CONTINUED:

THE FOLLOWING ELEMENTS WERE AMENDED BY THE CLAIMANT ON 05/03/90: MAXIMUM ACRES, FLOW RATE.

THE WATER RIGHTS LISTED FOLLOWING THIS STATEMENT ARE MULTIPLE USES OF THE SAME RIGHT. THE USE OF THIS RIGHT FOR SEVERAL PURPOSES DOES NOT INCREASE THE EXTENT OF THE WATER RIGHT. RATHER IT DECREES THE RIGHT TO ALTERNATE AND EXCHANGE THE USE (PURPOSE) OF THE WATER IN ACCORD WITH HISTORICAL PRACTICES. W133436-00, W133439-00.

NOTICE OF WATER RIGHT TRANSFER RECEIVED 05/02/86.
NOTICE OF WATER RIGHT TRANSFER RECEIVED 07/22/86.
NOTICE OF WATER RIGHT TRANSFER RECEIVED 05/03/90.
NOTICE OF WATER RIGHT TRANSFER RECEIVED 01/23/91.

****
* THE FOLLOWING ISSUES WERE IDENTIFIED BY THE DNRC DURING ITS EXAMINATION OF THIS WATER RIGHT CLAIM. THESE ISSUES MAY REMAIN UNRESOLVED IF NO OBJECTIONS ARE FILED.
*
* THE WATER RIGHTS LISTED FOLLOWING THIS STATEMENT WERE FILED BY DIFFERENT PARTIES WHO CLAIM OVERLAPPING PLACES OF USE. W112606-00, W133436-00.
****

A BETTER UNDERSTANDING OF YOUR CLAIMED WATER RIGHT CAN BE OBTAINED BY COMPARING YOUR RIGHT WITH OTHER CLAIMS IN THE BASIN. FOR EXAMPLE, COMPARE PRIORITY DATES, FLOW RATES, VOLUMES, OR ACRES IRRIGATED. ALSO, YOUR WATER RIGHT MAY BE SUBJECT TO WATER RIGHTS IN ADJOINING BASINS OR SUBBASINS AS WELL AS BEING SUBJECT TO OTHER RIGHTS ON YOUR SOURCE OF SUPPLY. FINALLY, YOUR WATER RIGHT MAY BE SUBJECT TO INDIAN RESERVED AND FEDERAL RESERVED WATER RIGHTS.

COMPLETE DETAILS REGARDING THE DNRC EXAMINATION RESULTS AND RELATED MATERIALS CAN BE REVIEWED AT THE OFFICE LOCATIONS IDENTIFIED IN THE DOCUMENT ENTITLED "NOTICE OF ENTRY OF TEMPORARY PRELIMINARY DECREE AND NOTICE OF AVAILABILITY."

SEE GENERAL FINDINGS OF FACT AND CONCLUSIONS OF LAW FOR FURTHER EXPLANATION OF YOUR CLAIMED WATER RIGHT. THESE FINDINGS CAN BE FOUND AS INDICATED IN THE DOCUMENT ENTITLED "NOTICE OF ENTRY OF TEMPORARY PRELIMINARY DECREE AND NOTICE OF AVAILABILITY." IF YOU NEED OBJECTION FORMS, OR HAVE QUESTIONS ABOUT WATER COURT PROCEDURES OR CHANGES TO YOUR RIGHT, YOU CAN CONTACT THE WATER COURT BY CALLING 1-800-624-3270 (WITHIN MONTANA ONLY) OR 1-406-586-4364, OR BY WRITING TO P.O. BOX 879, BOZEMAN MT 59771-0879.

TEMPORARY PRELIMINARY DECREE
SOUTH END SUBBASIN - BITTERROOT RIVER
BASIN 76H
ABSTRACT OF WATER RIGHT CLAIM

WATER*RIGHT*NUMBER*76H*-W-133437-00

IMPORTANT NOTICE

YOUR WATER RIGHT AS SHOWN ON THIS ABSTRACT MAY HAVE CHANGES FROM YOUR WATER RIGHT AS CLAIMED OR AMENDED. AN ASTERISK (*) HAS BEEN PLACED NEXT TO EACH ITEM CHANGED BY THE DEPARTMENT OF NATURAL RESOURCES AND CONSERVATION (DNRC) DURING THE EXAMINATION PROCESS. THESE CHANGES ARE AUTHORIZED BY THE MONTANA WATER COURT OR THE WATER RIGHT CLAIM EXAMINATION RULES AS ADOPTED BY THE MONTANA SUPREME COURT.

OBJECTIONS MAY BE FILED ACCORDING TO THE PROCEDURES OUTLINED IN THE DOCUMENT ENTITLED "NOTICE OF ENTRY OF TEMPORARY PRELIMINARY DECREE AND NOTICE OF AVAILABILITY." UNLESS OBJECTED TO OR CALLED IN ON MOTION OF THE MONTANA WATER COURT IN THIS DECREE OR IN THE PRELIMINARY DECREE, THE ELEMENTS OF THIS CLAIMED WATER RIGHT WILL APPEAR IN THE FINAL DECREE AS SHOWN ON THIS ABSTRACT. (SEE SECTION 85-2-233, MONTANA CODE ANNOTATED.)

OWNERS: UVALDE GIN INC
PO BOX 176
CONNER MT 59827

PURPOSE (USE): IRRIGATION
TYPE OF IRRIGATION SYSTEM: SPRINKLER

SOURCE: BITTERROOT RIVER, EAST FORK
SOURCE TYPE: SURFACE WATER

PRIORITY DATE: JUNE 01, 1896
TYPE OF HISTORICAL RIGHT: DECREED

FLOW RATE: 2.00 CFS

* VOLUME: THE TOTAL VOLUME OF THIS WATER RIGHT SHALL NOT EXCEED THE AMOUNT PUT TO HISTORICAL AND BENEFICIAL USE.

CLIMATIC AREA: 3

MAXIMUM ACRES: 65.00

PERIOD OF USE: APRIL 01 TO OCTOBER 31

* POINT OF DIVERSION AND MEANS OF DIVERSION:

	LOT	BLK	QTR	SEC	SEC	TWP	RGE	COUNTY	MEANS
01			NWSENW	17	02N	20W		RAVALLI	HEADGATE

DITCH NAME: MAIN DITCH

PLACE OF USE FOR IRRIGATION:

	ACRES	LOT	BLK	QTR	SEC	SEC	TWP	RGE	COUNTY
001	28.00			NWSW	08	02N	20W		RAVALLI
002	37.00			SWNW	08	02N	20W		RAVALLI
TOTAL	65.00								

REMARKS:

TEMPORARY PRELIMINARY DECREE
SOUTH END SUBBASIN - BITTERROOT RIVER
BASIN 76H
ABSTRACT OF WATER RIGHT CLAIM

WATER*RIGHT*NUMBER*76H*-W-133437-00* (CONTINUED)

REMARKS CONTINUED:

THE MAXIMUM ACRES WERE AMENDED BY THE CLAIMANT ON 05/03/90.

THE WATER RIGHTS LISTED FOLLOWING THIS STATEMENT ARE MULTIPLE USES OF THE SAME RIGHT. THE USE OF THIS RIGHT FOR SEVERAL PURPOSES DOES NOT INCREASE THE EXTENT OF THE WATER RIGHT. RATHER IT DECREES THE RIGHT TO ALTERNATE AND EXCHANGE THE USE (PURPOSE) OF THE WATER IN ACCORD WITH HISTORICAL PRACTICES. W133437-00, W133438-00.

NOTICE OF WATER RIGHT TRANSFER RECEIVED 05/02/86.
NOTICE OF WATER RIGHT TRANSFER RECEIVED 07/22/86.
NOTICE OF WATER RIGHT TRANSFER RECEIVED 05/03/90.
NOTICE OF WATER RIGHT TRANSFER RECEIVED 01/23/91.

****
* THE FOLLOWING ISSUES WERE IDENTIFIED BY THE DNRC DURING ITS EXAMINATION OF THIS WATER RIGHT CLAIM. THESE ISSUES MAY REMAIN UNRESOLVED IF NO OBJECTIONS ARE FILED.
*
* THE WATER RIGHTS LISTED FOLLOWING THIS STATEMENT ARE FILED ON THE SAME FORMERLY DECREED WATER RIGHT. THE SUM OF THE CLAIMED FLOW RATES EXCEEDS THE 80 MINER'S INCHES DECREED IN CASE NO. 1287, RAVALLI COUNTY. W013287-00, W026347-00, W133437-00.
*
* THE WATER RIGHTS LISTED FOLLOWING THIS STATEMENT WERE FILED BY DIFFERENT PARTIES WHO CLAIM OVERLAPPING PLACES OF USE. W003585-00, W013287-00, W133427-00.
*
****

A BETTER UNDERSTANDING OF YOUR CLAIMED WATER RIGHT CAN BE OBTAINED BY COMPARING YOUR RIGHT WITH OTHER CLAIMS IN THE BASIN. FOR EXAMPLE, COMPARE PRIORITY DATES, FLOW RATES, VOLUMES, OR ACRES IRRIGATED. ALSO, YOUR WATER RIGHT MAY BE SUBJECT TO WATER RIGHTS IN ADJOINING BASINS OR SUBBASINS AS WELL AS BEING SUBJECT TO OTHER RIGHTS ON YOUR SOURCE OF SUPPLY. FINALLY, YOUR WATER RIGHT MAY BE SUBJECT TO INDIAN RESERVED AND FEDERAL RESERVED WATER RIGHTS.

COMPLETE DETAILS REGARDING THE DNRC EXAMINATION RESULTS AND RELATED MATERIALS CAN BE REVIEWED AT THE OFFICE LOCATIONS IDENTIFIED IN THE DOCUMENT ENTITLED "NOTICE OF ENTRY OF TEMPORARY PRELIMINARY DECREE AND NOTICE OF AVAILABILITY."

SEE GENERAL FINDINGS OF FACT AND CONCLUSIONS OF LAW FOR FURTHER EXPLANATION OF YOUR CLAIMED WATER RIGHT. THESE FINDINGS CAN BE FOUND AS INDICATED IN THE DOCUMENT ENTITLED "NOTICE OF ENTRY OF TEMPORARY PRELIMINARY DECREE AND NOTICE OF AVAILABILITY." IF YOU NEED OBJECTION FORMS, OR HAVE QUESTIONS ABOUT WATER COURT PROCEDURES OR CHANGES TO YOUR RIGHT, YOU CAN CONTACT THE WATER COURT BY CALLING 1-800-624-3270 (WITHIN MONTANA ONLY) OR 1-406-586-4364, OR BY WRITING TO P.O. BOX 879, BOZEMAN MT 59771-0879.

TEMPORARY PRELIMINARY DECREE
SOUTH END SUBBASIN - BITTERROOT RIVER

TEMPORARY PRELIMINARY DECREE
SOUTH END SUBBASIN - BITTERROOT RIVER
BASIN 76H
ABSTRACT OF WATER RIGHT CLAIM

WATER*RIGHT*NUMBER*76H*-W-133438-00

IMPORTANT NOTICE

YOUR WATER RIGHT AS SHOWN ON THIS ABSTRACT MAY HAVE CHANGES FROM YOUR WATER RIGHT AS CLAIMED OR AMENDED. AN ASTERISK (*) HAS BEEN PLACED NEXT TO EACH ITEM CHANGED BY THE DEPARTMENT OF NATURAL RESOURCES AND CONSERVATION (DNRC) DURING THE EXAMINATION PROCESS. THESE CHANGES ARE AUTHORIZED BY THE MONTANA WATER COURT OR THE WATER RIGHT CLAIM EXAMINATION RULES AS ADOPTED BY THE MONTANA SUPREME COURT.

OBJECTIONS MAY BE FILED ACCORDING TO THE PROCEDURES OUTLINED IN THE DOCUMENT ENTITLED "NOTICE OF ENTRY OF TEMPORARY PRELIMINARY DECREE AND NOTICE OF AVAILABILITY." UNLESS OBJECTED TO OR CALLED IN ON MOTION OF THE MONTANA WATER COURT IN THIS DECREE OR IN THE PRELIMINARY DECREE, THE ELEMENTS OF THIS CLAIMED WATER RIGHT WILL APPEAR IN THE FINAL DECREE AS SHOWN ON THIS ABSTRACT. (SEE SECTION 85-2-233, MONTANA CODE ANNOTATED.)

OWNERS: UVALDE GIN INC
PO BOX 176
CONNER MT 59827

PURPOSE (USE): STOCK

SOURCE: BITTERROOT RIVER, EAST FORK
SOURCE TYPE: SURFACE WATER

PRIORITY DATE: JUNE 01, 1896
TYPE OF HISTORICAL RIGHT: DECREED

* FLOW RATE: NO FLOW RATE HAS BEEN DECREED BECAUSE THIS USE CONSISTS OF STOCK DRINKING DIRECTLY FROM THE SOURCE, OR FROM A DITCH SYSTEM.

* VOLUME: THIS WATER RIGHT INCLUDES THE AMOUNT OF WATER CONSUMPTIVELY USED FOR STOCK WATERING PURPOSES AT THE RATE OF 30 GALLONS PER DAY PER ANIMAL UNIT. ANIMAL UNITS SHALL BE BASED ON REASONABLE CARRYING CAPACITY AND HISTORICAL USE OF THE AREA SERVICED BY THIS WATER SOURCE.

PERIOD OF USE: JANUARY 01 TO DECEMBER 31

* POINT OF DIVERSION AND MEANS OF DIVERSION:

	LOT	BLK	QTR SEC	SEC	TWP	RGE	COUNTY	MEANS
01			NWSENW	17	02N	20W	RAVALLI	HEADGATE

DITCH NAME: MAIN DITCH

* PLACE OF USE FOR STOCK:

ACRES	LOT	BLK	QTR SEC	SEC	TWP	RGE	COUNTY
001			W2W2	08	02N	20W	RAVALLI

REMARKS:

THE WATER RIGHTS LISTED FOLLOWING THIS STATEMENT ARE MULTIPLE USES OF THE SAME RIGHT. THE USE OF THIS RIGHT FOR SEVERAL PURPOSES DOES NOT INCREASE THE

TEMPORARY PRELIMINARY DECREE

TEMPORARY PRELIMINARY DECREE
SOUTH END SUBBASIN - BITTERROOT RIVER
BASIN 76H
ABSTRACT OF WATER RIGHT CLAIM

WATER*RIGHT*NUMBER*76H*-W-133438-00*(CONTINUED)

REMARKS CONTINUED:

EXTENT OF THE WATER RIGHT. RATHER IT DECREES THE RIGHT TO ALTERNATE AND EXCHANGE THE USE (PURPOSE) OF THE WATER IN ACCORD WITH HISTORICAL PRACTICES. W133437-00, W133438-00.

NOTICE OF WATER RIGHT TRANSFER RECEIVED 05/02/86.
NOTICE OF WATER RIGHT TRANSFER RECEIVED 07/22/86.
NOTICE OF WATER RIGHT TRANSFER RECEIVED 05/03/90.
NOTICE OF WATER RIGHT TRANSFER RECEIVED 01/23/91.

****
* THE DNRC EXAMINATION OF THIS CLAIM FOUND NO SIGNIFICANT FACTS, *
* DATA, OR ISSUES TO REPORT TO THE WATER COURT. *
****

A BETTER UNDERSTANDING OF YOUR CLAIMED WATER RIGHT CAN BE OBTAINED BY COMPARING YOUR RIGHT WITH OTHER CLAIMS IN THE BASIN. FOR EXAMPLE, COMPARE PRIORITY DATES, FLOW RATES, VOLUMES, OR ACRES IRRIGATED. ALSO, YOUR WATER RIGHT MAY BE SUBJECT TO WATER RIGHTS IN ADJOINING BASINS OR SUBBASINS AS WELL AS BEING SUBJECT TO OTHER RIGHTS ON YOUR SOURCE OF SUPPLY. FINALLY, YOUR WATER RIGHT MAY BE SUBJECT TO INDIAN RESERVED AND FEDERAL RESERVED WATER RIGHTS.

COMPLETE DETAILS REGARDING THE DNRC EXAMINATION RESULTS AND RELATED MATERIALS CAN BE REVIEWED AT THE OFFICE LOCATIONS IDENTIFIED IN THE DOCUMENT ENTITLED "NOTICE OF ENTRY OF TEMPORARY PRELIMINARY DECREE AND NOTICE OF AVAILABILITY."

SEE GENERAL FINDINGS OF FACT AND CONCLUSIONS OF LAW FOR FURTHER EXPLANATION OF YOUR CLAIMED WATER RIGHT. THESE FINDINGS CAN BE FOUND AS INDICATED IN THE DOCUMENT ENTITLED "NOTICE OF ENTRY OF TEMPORARY PRELIMINARY DECREE AND NOTICE OF AVAILABILITY." IF YOU NEED OBJECTION FORMS, OR HAVE QUESTIONS ABOUT WATER COURT PROCEDURES OR CHANGES TO YOUR RIGHT, YOU CAN CONTACT THE WATER COURT BY CALLING 1-800-624-3270 (WITHIN MONTANA ONLY) OR 1-406-586-4364, OR BY WRITING TO P.O. BOX 879, BOZEMAN MT 59771-0879.

TEMPORARY PRELIMINARY DECREE

TEMPORARY PRELIMINARY DECREE
SOUTH END SUBBASIN - BITTERROOT RIVER
BASIN 76H
ABSTRACT OF WATER RIGHT CLAIM

WATER*RIGHT*NUMBER*76H*-W-133439-00

IMPORTANT NOTICE

YOUR WATER RIGHT AS SHOWN ON THIS ABSTRACT MAY HAVE CHANGES FROM YOUR WATER RIGHT AS CLAIMED OR AMENDED. AN ASTERISK (*) HAS BEEN PLACED NEXT TO EACH ITEM CHANGED BY THE DEPARTMENT OF NATURAL RESOURCES AND CONSERVATION (DNRC) DURING THE EXAMINATION PROCESS. THESE CHANGES ARE AUTHORIZED BY THE MONTANA WATER COURT OR THE WATER RIGHT CLAIM EXAMINATION RULES AS ADOPTED BY THE MONTANA SUPREME COURT.

OBJECTIONS MAY BE FILED ACCORDING TO THE PROCEDURES OUTLINED IN THE DOCUMENT ENTITLED "NOTICE OF ENTRY OF TEMPORARY PRELIMINARY DECREE AND NOTICE OF AVAILABILITY." UNLESS OBJECTED TO OR CALLED IN ON MOTION OF THE MONTANA WATER COURT IN THIS DECREE OR IN THE PRELIMINARY DECREE, THE ELEMENTS OF THIS CLAIMED WATER RIGHT WILL APPEAR IN THE FINAL DECREE AS SHOWN ON THIS ABSTRACT. (SEE SECTION 85-2-233, MONTANA CODE ANNOTATED.)

OWNERS: UVALDE GIN INC
PO BOX 176
CONNER MT 59827

PURPOSE (USE): STOCK

SOURCE: BITTERROOT RIVER, EAST FORK
SOURCE TYPE: SURFACE WATER

PRIORITY DATE: JUNE 16, 1891
TYPE OF HISTORICAL RIGHT: DECREED

* FLOW RATE: NO FLOW RATE HAS BEEN DECREED BECAUSE THIS USE CONSISTS OF STOCK DRINKING DIRECTLY FROM THE SOURCE, OR FROM A DITCH SYSTEM.

* VOLUME: THIS WATER RIGHT INCLUDES THE AMOUNT OF WATER CONSUMPTIVELY USED FOR STOCK WATERING PURPOSES AT THE RATE OF 30 GALLONS PER DAY PER ANIMAL UNIT. ANIMAL UNITS SHALL BE BASED ON REASONABLE CARRYING CAPACITY AND HISTORICAL USE OF THE AREA SERVICED BY THIS WATER SOURCE.

PERIOD OF USE: JANUARY 01 TO DECEMBER 31

* POINT OF DIVERSION AND MEANS OF DIVERSION:

	LOT	BLK	QTR SEC	SEC	TWP	RGE	COUNTY	MEANS
01			NWSENW	17	02N	20W	RAVALLI	HEADGATE

DITCH NAME: MAIN DITCH

PLACE OF USE FOR STOCK:

	ACRES	LOT	BLK	QTR SEC	SEC	TWP	RGE	COUNTY
001				E2SESE	06	02N	20W	RAVALLI
002				SWSW	05	02N	20W	RAVALLI
003				E2NENE	07	02N	20W	RAVALLI
004				NWNW	08	02N	20W	RAVALLI

REMARKS:

TEMPORARY PRELIMINARY DECREE
SOUTH END SUBBASIN - BITTERROOT RIVER
BASIN 76H
ABSTRACT OF WATER RIGHT CLAIM

WATER*RIGHT*NUMBER*76H*-W-133439-00*(CONTINUED)

REMARKS CONTINUED:

THE WATER RIGHTS LISTED FOLLOWING THIS STATEMENT ARE MULTIPLE USES OF THE SAME RIGHT. THE USE OF THIS RIGHT FOR SEVERAL PURPOSES DOES NOT INCREASE THE EXTENT OF THE WATER RIGHT. RATHER IT DECREES THE RIGHT TO ALTERNATE AND EXCHANGE THE USE (PURPOSE) OF THE WATER IN ACCORD WITH HISTORICAL PRACTICES. W133436-00, W133439-00.

NOTICE OF WATER RIGHT TRANSFER RECEIVED 05/02/86.
NOTICE OF WATER RIGHT TRANSFER RECEIVED 07/22/86.
NOTICE OF WATER RIGHT TRANSFER RECEIVED 05/03/90.
NOTICE OF WATER RIGHT TRANSFER RECEIVED 01/23/91.

****
* THE DNRC EXAMINATION OF THIS CLAIM FOUND NO SIGNIFICANT FACTS, *
* DATA, OR ISSUES TO REPORT TO THE WATER COURT. *
****

A BETTER UNDERSTANDING OF YOUR CLAIMED WATER RIGHT CAN BE OBTAINED BY COMPARING YOUR RIGHT WITH OTHER CLAIMS IN THE BASIN. FOR EXAMPLE, COMPARE PRIORITY DATES, FLOW RATES, VOLUMES, OR ACRES IRRIGATED. ALSO, YOUR WATER RIGHT MAY BE SUBJECT TO WATER RIGHTS IN ADJOINING BASINS OR SUBBASINS AS WELL AS BEING SUBJECT TO OTHER RIGHTS ON YOUR SOURCE OF SUPPLY. FINALLY, YOUR WATER RIGHT MAY BE SUBJECT TO INDIAN RESERVED AND FEDERAL RESERVED WATER RIGHTS.

COMPLETE DETAILS REGARDING THE DNRC EXAMINATION RESULTS AND RELATED MATERIALS CAN BE REVIEWED AT THE OFFICE LOCATIONS IDENTIFIED IN THE DOCUMENT ENTITLED "NOTICE OF ENTRY OF TEMPORARY PRELIMINARY DECREE AND NOTICE OF AVAILABILITY."

SEE GENERAL FINDINGS OF FACT AND CONCLUSIONS OF LAW FOR FURTHER EXPLANATION OF YOUR CLAIMED WATER RIGHT. THESE FINDINGS CAN BE FOUND AS INDICATED IN THE DOCUMENT ENTITLED "NOTICE OF ENTRY OF TEMPORARY PRELIMINARY DECREE AND NOTICE OF AVAILABILITY." IF YOU NEED OBJECTION FORMS, OR HAVE QUESTIONS ABOUT WATER COURT PROCEDURES OR CHANGES TO YOUR RIGHT, YOU CAN CONTACT THE WATER COURT BY CALLING 1-800-624-3270 (WITHIN MONTANA ONLY) OR 1-406-586-4364, OR BY WRITING TO P.O. BOX 879, BOZEMAN MT 59771-0879.

TEMPORARY PRELIMINARY DECREE
SOUTH END SUBBASIN - BITTERROOT RIVER
BASIN 76H
ABSTRACT OF WATER RIGHT CLAIM

WATER*RIGHT*NUMBER*76H*-W-133440-00

IMPORTANT NOTICE

YOUR WATER RIGHT AS SHOWN ON THIS ABSTRACT MAY HAVE CHANGES FROM YOUR WATER RIGHT AS CLAIMED OR AMENDED. AN ASTERISK (*) HAS BEEN PLACED NEXT TO EACH ITEM CHANGED BY THE DEPARTMENT OF NATURAL RESOURCES AND CONSERVATION (DNRC) DURING THE EXAMINATION PROCESS. THESE CHANGES ARE AUTHORIZED BY THE MONTANA WATER COURT OR THE WATER RIGHT CLAIM EXAMINATION RULES AS ADOPTED BY THE MONTANA SUPREME COURT.

OBJECTIONS MAY BE FILED ACCORDING TO THE PROCEDURES OUTLINED IN THE DOCUMENT ENTITLED "NOTICE OF ENTRY OF TEMPORARY PRELIMINARY DECREE AND NOTICE OF AVAILABILITY." UNLESS OBJECTED TO OR CALLED IN ON MOTION OF THE MONTANA WATER COURT IN THIS DECREE OR IN THE PRELIMINARY DECREE, THE ELEMENTS OF THIS CLAIMED WATER RIGHT WILL APPEAR IN THE FINAL DECREE AS SHOWN ON THIS ABSTRACT. (SEE SECTION 85-2-233, MONTANA CODE ANNOTATED.)

OWNERS: UVALDE GIN INC
PO BOX 176
CONNER MT 59827

PURPOSE (USE): STOCK

SOURCE: BITTERROOT RIVER, EAST FORK
SOURCE TYPE: SURFACE WATER

PRIORITY DATE: JUNE 16, 1891
TYPE OF HISTORICAL RIGHT: DECREED

* FLOW RATE: NO FLOW RATE HAS BEEN DECREED BECAUSE THIS USE CONSISTS OF STOCK DRINKING DIRECTLY FROM THE SOURCE, OR FROM A DITCH SYSTEM.

* VOLUME: THIS WATER RIGHT INCLUDES THE AMOUNT OF WATER CONSUMPTIVELY USED FOR STOCK WATERING PURPOSES AT THE RATE OF 30 GALLONS PER DAY PER ANIMAL UNIT. ANIMAL UNITS SHALL BE BASED ON REASONABLE CARRYING CAPACITY AND HISTORICAL USE OF THE AREA SERVICED BY THIS WATER SOURCE.

PERIOD OF USE: JANUARY 01 TO DECEMBER 31

* POINT OF DIVERSION AND MEANS OF DIVERSION:

...	LOT	BLK	QTR SEC	SEC	TWP	RGE	COUNTY	MEANS
01			NWSENW	17	02N	20W	RAVALLI	HEADGATE

DITCH NAME: MAIN DITCH

* PLACE OF USE FOR STOCK:

ACRES	LOT	BLK	QTR SEC	SEC	TWP	RGE	COUNTY
001			W2SWNW	05	02N	20W	RAVALLI
002			E2NESE	06	02N	20W	RAVALLI

REMARKS:

TEMPORARY PRELIMINARY DECREE
SOUTH END SUBBASIN - BITTERROOT RIVER
BASIN 76H
ABSTRACT OF WATER RIGHT CLAIM

WATER*RIGHT*NUMBER*76H*-W-133440-00* (CONTINUED)

REMARKS CONTINUED:

THE WATER RIGHTS LISTED FOLLOWING THIS STATEMENT ARE MULTIPLE USES OF THE SAME RIGHT. THE USE OF THIS RIGHT FOR SEVERAL PURPOSES DOES NOT INCREASE THE EXTENT OF THE WATER RIGHT. RATHER IT DECREES THE RIGHT TO ALTERNATE AND EXCHANGE THE USE (PURPOSE) OF THE WATER IN ACCORD WITH HISTORICAL PRACTICES. W133435-00, W133440-00.

NOTICE OF WATER RIGHT TRANSFER RECEIVED 05/03/90.
NOTICE OF WATER RIGHT TRANSFER RECEIVED 01/23/91.

****
* THE DNRC EXAMINATION OF THIS CLAIM FOUND NO SIGNIFICANT FACTS, *
* DATA, OR ISSUES TO REPORT TO THE WATER COURT. *
****

A BETTER UNDERSTANDING OF YOUR CLAIMED WATER RIGHT CAN BE OBTAINED BY COMPARING YOUR RIGHT WITH OTHER CLAIMS IN THE BASIN. FOR EXAMPLE, COMPARE PRIORITY DATES, FLOW RATES, VOLUMES, OR ACRES IRRIGATED. ALSO, YOUR WATER RIGHT MAY BE SUBJECT TO WATER RIGHTS IN ADJOINING BASINS OR SUBBASINS AS WELL AS BEING SUBJECT TO OTHER RIGHTS ON YOUR SOURCE OF SUPPLY. FINALLY, YOUR WATER RIGHT MAY BE SUBJECT TO INDIAN RESERVED AND FEDERAL RESERVED WATER RIGHTS.

COMPLETE DETAILS REGARDING THE DNRC EXAMINATION RESULTS AND RELATED MATERIALS CAN BE REVIEWED AT THE OFFICE LOCATIONS IDENTIFIED IN THE DOCUMENT ENTITLED "NOTICE OF ENTRY OF TEMPORARY PRELIMINARY DECREE AND NOTICE OF AVAILABILITY."

SEE GENERAL FINDINGS OF FACT AND CONCLUSIONS OF LAW FOR FURTHER EXPLANATION OF YOUR CLAIMED WATER RIGHT. THESE FINDINGS CAN BE FOUND AS INDICATED IN THE DOCUMENT ENTITLED "NOTICE OF ENTRY OF TEMPORARY PRELIMINARY DECREE AND NOTICE OF AVAILABILITY." IF YOU NEED OBJECTION FORMS, OR HAVE QUESTIONS ABOUT WATER COURT PROCEDURES OR CHANGES TO YOUR RIGHT, YOU CAN CONTACT THE WATER COURT BY CALLING 1-800-624-3270 (WITHIN MONTANA ONLY) OR 1-406-586-4364, OR BY WRITING TO P.O. BOX 879, BOZEMAN MT 59771-0879.

TEMPORARY PRELIMINARY DECREE
SOUTH END SUBBASIN - BITTERROOT RIVER
BASIN 76H
ABSTRACT OF WATER RIGHT CLAIM

WATER*RIGHT*NUMBER*76H*-W-133441-00

IMPORTANT NOTICE

YOUR WATER RIGHT AS SHOWN ON THIS ABSTRACT MAY HAVE CHANGES FROM YOUR WATER RIGHT AS CLAIMED OR AMENDED. AN ASTERISK (*) HAS BEEN PLACED NEXT TO EACH ITEM CHANGED BY THE DEPARTMENT OF NATURAL RESOURCES AND CONSERVATION (DNRC) DURING THE EXAMINATION PROCESS. THESE CHANGES ARE AUTHORIZED BY THE MONTANA WATER COURT OR THE WATER RIGHT CLAIM EXAMINATION RULES AS ADOPTED BY THE MONTANA SUPREME COURT.

OBJECTIONS MAY BE FILED ACCORDING TO THE PROCEDURES OUTLINED IN THE DOCUMENT ENTITLED "NOTICE OF ENTRY OF TEMPORARY PRELIMINARY DECREE AND NOTICE OF AVAILABILITY." UNLESS OBJECTED TO OR CALLED IN ON MOTION OF THE MONTANA WATER COURT IN THIS DECREE OR IN THE PRELIMINARY DECREE, THE ELEMENTS OF THIS CLAIMED WATER RIGHT WILL APPEAR IN THE FINAL DECREE AS SHOWN ON THIS ABSTRACT. (SEE SECTION 85-2-233, MONTANA CODE ANNOTATED.)

OWNERS: JONES GENE L
PO BOX 789
WENDOVER UT 84083

PURPOSE (USE): STOCK

SOURCE: BITTERROOT RIVER, WEST FORK
SOURCE TYPE: SURFACE WATER

PRIORITY DATE: APRIL 01, 1886
TYPE OF HISTORICAL RIGHT: DECREED

* FLOW RATE: NO FLOW RATE HAS BEEN DECREED BECAUSE THIS USE CONSISTS OF STOCK DRINKING DIRECTLY FROM THE SOURCE, OR FROM A DITCH SYSTEM.

* VOLUME: THIS WATER RIGHT INCLUDES THE AMOUNT OF WATER CONSUMPTIVELY USED FOR STOCK WATERING PURPOSES AT THE RATE OF 30 GALLONS PER DAY PER ANIMAL UNIT. ANIMAL UNITS SHALL BE BASED ON REASONABLE CARRYING CAPACITY AND HISTORICAL USE OF THE AREA SERVICED BY THIS WATER SOURCE.

PERIOD OF USE: JANUARY 01 TO DECEMBER 31

* POINT OF DIVERSION AND MEANS OF DIVERSION:

	LOT	BLK	QTR SEC	SEC	TWP	RGE	COUNTY	MEANS
01			SWNESE	23	02N	21W	RAVALLI	HEADGATE

DITCH NAME: ORR DITCH

* PLACE OF USE FOR STOCK:

ACRES	LOT	BLK	QTR SEC	SEC	TWP	RGE	COUNTY
001			E2NE	13	02N	21W	RAVALLI

REMARKS:

THE WATER RIGHTS LISTED FOLLOWING THIS STATEMENT ARE MULTIPLE USES OF THE SAME RIGHT. THE USE OF THIS RIGHT FOR SEVERAL PURPOSES DOES NOT INCREASE THE

TEMPORARY PRELIMINARY DECREE

TEMPORARY PRELIMINARY DECREE
SOUTH END SUBBASIN - BITTERROOT RIVER
BASIN 76H
ABSTRACT OF WATER RIGHT CLAIM

WATER*RIGHT*NUMBER*76H*-W-133441-00* (CONTINUED)

REMARKS CONTINUED:

EXTENT OF THE WATER RIGHT. RATHER IT DECREES THE RIGHT TO ALTERNATE AND EXCHANGE THE USE (PURPOSE) OF THE WATER IN ACCORD WITH HISTORICAL PRACTICES. W133441-00, W133434-00.

NOTICE OF WATER RIGHT TRANSFER RECEIVED 03/13/85.

****
* THE DNRC EXAMINATION OF THIS CLAIM FOUND NO SIGNIFICANT FACTS, *
* DATA, OR ISSUES TO REPORT TO THE WATER COURT. *
****

A BETTER UNDERSTANDING OF YOUR CLAIMED WATER RIGHT CAN BE OBTAINED BY COMPARING YOUR RIGHT WITH OTHER CLAIMS IN THE BASIN. FOR EXAMPLE, COMPARE PRIORITY DATES, FLOW RATES, VOLUMES, OR ACRES IRRIGATED. ALSO, YOUR WATER RIGHT MAY BE SUBJECT TO WATER RIGHTS IN ADJOINING BASINS OR SUBBASINS AS WELL AS BEING SUBJECT TO OTHER RIGHTS ON YOUR SOURCE OF SUPPLY. FINALLY, YOUR WATER RIGHT MAY BE SUBJECT TO INDIAN RESERVED AND FEDERAL RESERVED WATER RIGHTS.

COMPLETE DETAILS REGARDING THE DNRC EXAMINATION RESULTS AND RELATED MATERIALS CAN BE REVIEWED AT THE OFFICE LOCATIONS IDENTIFIED IN THE DOCUMENT ENTITLED "NOTICE OF ENTRY OF TEMPORARY PRELIMINARY DECREE AND NOTICE OF AVAILABILITY."

SEE GENERAL FINDINGS OF FACT AND CONCLUSIONS OF LAW FOR FURTHER EXPLANATION OF YOUR CLAIMED WATER RIGHT. THESE FINDINGS CAN BE FOUND AS INDICATED IN THE DOCUMENT ENTITLED "NOTICE OF ENTRY OF TEMPORARY PRELIMINARY DECREE AND NOTICE OF AVAILABILITY." IF YOU NEED OBJECTION FORMS, OR HAVE QUESTIONS ABOUT WATER COURT PROCEDURES OR CHANGES TO YOUR RIGHT, YOU CAN CONTACT THE WATER COURT BY CALLING 1-800-624-3270 (WITHIN MONTANA ONLY) OR 1-406-586-4364, OR BY WRITING TO P.O. BOX 879, BOZEMAN MT 59771-0879.

TEMPORARY PRELIMINARY DECREE
SOUTH END SUBBASIN - BITTERROOT RIVER
BASIN 76H
ABSTRACT OF WATER RIGHT CLAIM

WATER*RIGHT*NUMBER*76H*-W-133442-00

IMPORTANT NOTICE

YOUR WATER RIGHT AS SHOWN ON THIS ABSTRACT MAY HAVE CHANGES FROM YOUR WATER RIGHT AS CLAIMED OR AMENDED. AN ASTERISK (*) HAS BEEN PLACED NEXT TO EACH ITEM CHANGED BY THE DEPARTMENT OF NATURAL RESOURCES AND CONSERVATION (DNRC) DURING THE EXAMINATION PROCESS. THESE CHANGES ARE AUTHORIZED BY THE MONTANA WATER COURT OR THE WATER RIGHT CLAIM EXAMINATION RULES AS ADOPTED BY THE MONTANA SUPRENE COURT.

OBJECTIONS MAY BE FILED ACCORDING TO THE PROCEDURES OUTLINED IN THE DOCUMENT ENTITLED "NOTICE OF ENTRY OF TEMPORARY PRELIMINARY DECREE AND NOTICE OF AVAILABILITY." UNLESS OBJECTED TO OR CALLED IN ON MOTION OF THE MONTANA WATER COURT IN THIS DECREE OR IN THE PRELIMINARY DECREE, THE ELEMENTS OF THIS CLAIMED WATER RIGHT WILL APPEAR IN THE FINAL DECREE AS SHOWN ON THIS ABSTRACT. (SEE SECTION 85-2-233, MONTANA CODE ANNOTATED.)

* OWNERS: MASON RALPH E
PO BOX 191
CONNER MT 59827

MASON BETTY L
PO BOX 191
CONNER MT 59827

JONES GENE L
PO BOX 789
WENDOVER UT 84083

PURPOSE (USE): STOCK

SOURCE: BITTERROOT RIVER, WEST FORK
SOURCE TYPE: SURFACE WATER

PRIORITY DATE: APRIL 01, 1886
TYPE OF HISTORICAL RIGHT: DECREED

* FLOW RATE: NO FLOW RATE HAS BEEN DECREED BECAUSE THIS USE CONSISTS OF STOCK DRINKING DIRECTLY FROM THE SOURCE, OR FROM A DITCH SYSTEM.

* VOLUME: THIS WATER RIGHT INCLUDES THE AMOUNT OF WATER CONSUMPTIVELY USED FOR STOCK WATERING PURPOSES AT THE RATE OF 30 GALLONS PER DAY PER ANIMAL UNIT. ANIMAL UNITS SHALL BE BASED ON REASONABLE CARRYING CAPACITY AND HISTORICAL USE OF THE AREA SERVICED BY THIS WATER SOURCE.

PERIOD OF USE: JANUARY 01 TO DECEMBER 31

* POINT OF DIVERSION AND MEANS OF DIVERSION:

	LOT	BLK	QTR SEC	SEC	TWP	RGE	COUNTY	MEANS
01			SWNESE	23	02N	21W	RAVALLI	HEADGATE

DITCH NAME: ORR DITCH

* PLACE OF USE FOR STOCK:

ACRES	LOT	BLK	QTR SEC	SEC	TWP	RGE	COUNTY
001			E2SE	12	02N	21W	RAVALLI

TEMPORARY PRELIMINARY DECREE
SOUTH END SUBBASIN - BITTERROOT RIVER
BASIN 76H
ABSTRACT OF WATER RIGHT CLAIM

WATER*RIGHT*NUMBER*76H*-W-133442-00* (CONTINUED)

REMARKS CONTINUED:

REMARKS:

THE WATER RIGHTS LISTED FOLLOWING THIS STATEMENT ARE MULTIPLE USES OF THE SAME RIGHT. THE USE OF THIS RIGHT FOR SEVERAL PURPOSES DOES NOT INCREASE THE EXTENT OF THE WATER RIGHT. RATHER IT DECREES THE RIGHT TO ALTERNATE AND EXCHANGE THE USE (PURPOSE) OF THE WATER IN ACCORD WITH HISTORICAL PRACTICES.
W133432-00, W133442-00.

NOTICE OF WATER RIGHT TRANSFER RECEIVED 03/13/85.
NOTICE OF WATER RIGHT TRANSFER RECEIVED 03/04/91.

****
* THE DNRC EXAMINATION OF THIS CLAIM FOUND NO SIGNIFICANT FACTS, *
* DATA, OR ISSUES TO REPORT TO THE WATER COURT. *
****

A BETTER UNDERSTANDING OF YOUR CLAIMED WATER RIGHT CAN BE OBTAINED BY COMPARING YOUR RIGHT WITH OTHER CLAIMS IN THE BASIN. FOR EXAMPLE, COMPARE PRIORITY DATES, FLOW RATES, VOLUMES, OR ACRES IRRIGATED. ALSO, YOUR WATER RIGHT MAY BE SUBJECT TO WATER RIGHTS IN ADJOINING BASIN OR SUBBASINS AS WELL AS BEING SUBJECT TO OTHER RIGHTS ON YOUR SOURCE OF SUPPLY. FINALLY, YOUR WATER RIGHT MAY BE SUBJECT TO INDIAN RESERVED AND FEDERAL RESERVED WATER RIGHTS.

COMPLETE DETAILS REGARDING THE DNRC EXAMINATION RESULTS AND RELATED MATERIALS CAN BE REVIEWED AT THE OFFICE LOCATIONS IDENTIFIED IN THE DOCUMENT ENTITLED "NOTICE OF ENTRY OF TEMPORARY PRELIMINARY DECREE AND NOTICE OF AVAILABILITY."

SEE GENERAL FINDINGS OF FACT AND CONCLUSIONS OF LAW FOR FURTHER EXPLANATION OF YOUR CLAIMED WATER RIGHT. THESE FINDINGS CAN BE FOUND AS INDICATED IN THE DOCUMENT ENTITLED "NOTICE OF ENTRY OF TEMPORARY PRELIMINARY DECREE AND NOTICE OF AVAILABILITY." IF YOU NEED OBJECTION FORMS, OR HAVE QUESTIONS ABOUT WATER COURT PROCEDURES OR CHANGES TO YOUR RIGHT, YOU CAN CONTACT THE WATER COURT BY CALLING 1-800-624-3270 (WITHIN MONTANA ONLY) OR 1-406-586-4364, OR BY WRITING TO P.O. BOX 879, BOZEMAN MT 59771-0879.

TEMPORARY PRELIMINARY DECREE
SOUTH END SUBBASIN - BITTERROOT RIVER
BASIN 76H
ABSTRACT OF WATER RIGHT CLAIM

WATER*RIGHT*NUMBER*76H*-W-133443-00

IMPORTANT NOTICE

YOUR WATER RIGHT AS SHOWN ON THIS ABSTRACT MAY HAVE CHANGES FROM YOUR WATER RIGHT AS CLAIMED OR AMENDED. AN ASTERISK (*) HAS BEEN PLACED NEXT TO EACH ITEM CHANGED BY THE DEPARTMENT OF NATURAL RESOURCES AND CONSERVATION (DNRC) DURING THE EXAMINATION PROCESS. THESE CHANGES ARE AUTHORIZED BY THE MONTANA WATER COURT OR THE WATER RIGHT CLAIM EXAMINATION RULES AS ADOPTED BY THE MONTANA SUPREME COURT.

OBJECTIONS MAY BE FILED ACCORDING TO THE PROCEDURES OUTLINED IN THE DOCUMENT ENTITLED "NOTICE OF ENTRY OF TEMPORARY PRELIMINARY DECREE AND NOTICE OF AVAILABILITY." UNLESS OBJECTED TO OR CALLED IN ON MOTION OF THE MONTANA WATER COURT IN THIS DECREE OR IN THE PRELIMINARY DECREE, THE ELEMENTS OF THIS CLAIMED WATER RIGHT WILL APPEAR IN THE FINAL DECREE AS SHOWN ON THIS ABSTRACT. (SEE SECTION 85-2-233, MONTANA CODE ANNOTATED.)

OWNERS: ELLIOTT OLEN
4433 THORNING LOOP
DARBY MT 59829

ELLIOTT BILLIE C
4433 THORNING LOOP
DARBY MT 59829

PURPOSE (USE): STOCK

SOURCE: RYE CREEK
SOURCE TYPE: SURFACE WATER

* PRIORITY DATE: MAY 01, 1877
TYPE OF HISTORICAL RIGHT: DECREED

* FLOW RATE: NO FLOW RATE HAS BEEN DECREED BECAUSE THIS USE CONSISTS OF STOCK DRINKING DIRECTLY FROM THE SOURCE, OR FROM A DITCH SYSTEM.

* VOLUME: THIS WATER RIGHT INCLUDES THE AMOUNT OF WATER CONSUMPTIVELY USED FOR STOCK WATERING PURPOSES AT THE RATE OF 30 GALLONS PER DAY PER ANIMAL UNIT. ANIMAL UNITS SHALL BE BASED ON REASONABLE CARRYING CAPACITY AND HISTORICAL USE OF THE AREA SERVICED BY THIS WATER SOURCE.

PERIOD OF USE: JANUARY 01 TO DECEMBER 31

* POINT OF DIVERSION AND MEANS OF DIVERSION:

	LOT	BLK	QTR SEC	SEC	TWP	RGE	COUNTY	MEANS
01			N2S2	31	03N	20W	RAVALLI	DIRECT FROM SOURCE

* PLACE OF USE FOR STOCK:

ACRES	LOT	BLK	QTR SEC	SEC	TWP	RGE	COUNTY
001			N2S2	31	03N	20W	RAVALLI

REMARKS:

TEMPORARY PRELIMINARY DECREE
SOUTH END SUBBASIN - BITTERROOT RIVER
BASIN 76H
ABSTRACT OF WATER RIGHT CLAIM

WATER*RIGHT*NUMBER*76H*-W-133443-00* (CONTINUED)

REMARKS CONTINUED:

THE WATER RIGHTS LISTED FOLLOWING THIS STATEMENT ARE MULTIPLE USES OF THE SAME RIGHT. THE USE OF THIS RIGHT FOR SEVERAL PURPOSES DOES NOT INCREASE THE EXTENT OF THE WATER RIGHT. RATHER IT DECREES THE RIGHT TO ALTERNATE AND EXCHANGE THE USE (PURPOSE) OF THE WATER IN ACCORD WITH HISTORICAL PRACTICES.
W133433-00, W133443-00.

NOTICE OF WATER RIGHT TRANSFER RECEIVED 05/02/86.
NOTICE OF WATER RIGHT TRANSFER RECEIVED 07/22/86.
NOTICE OF WATER RIGHT TRANSFER RECEIVED 05/03/90.
NOTICE OF WATER RIGHT TRANSFER RECEIVED 01/23/91.
NOTICE OF WATER RIGHT TRANSFER RECEIVED 07/17/91.

****
* THE DNRC EXAMINATION OF THIS CLAIM FOUND NO SIGNIFICANT FACTS, *
* DATA, OR ISSUES TO REPORT TO THE WATER COURT. *
****

A BETTER UNDERSTANDING OF YOUR CLAIMED WATER RIGHT CAN BE OBTAINED BY COMPARING YOUR RIGHT WITH OTHER CLAIMS IN THE BASIN. FOR EXAMPLE, COMPARE PRIORITY DATES, FLOW RATES, VOLUMES, OR ACRES IRRIGATED. ALSO, YOUR WATER RIGHT MAY BE SUBJECT TO WATER RIGHTS IN ADJOINING BASINS OR SUBBASINS AS WELL AS BEING SUBJECT TO OTHER RIGHTS ON YOUR SOURCE OF SUPPLY. FINALLY, YOUR WATER RIGHT MAY BE SUBJECT TO INDIAN RESERVED AND FEDERAL RESERVED WATER RIGHTS.

COMPLETE DETAILS REGARDING THE DNRC EXAMINATION RESULTS AND RELATED MATERIALS CAN BE REVIEWED AT THE OFFICE LOCATIONS IDENTIFIED IN THE DOCUMENT ENTITLED "NOTICE OF ENTRY OF TEMPORARY PRELIMINARY DECREE AND NOTICE OF AVAILABILITY."

SEE GENERAL FINDINGS OF FACT AND CONCLUSIONS OF LAW FOR FURTHER EXPLANATION OF YOUR CLAIMED WATER RIGHT. THESE FINDINGS CAN BE FOUND AS INDICATED IN THE DOCUMENT ENTITLED "NOTICE OF ENTRY OF TEMPORARY PRELIMINARY DECREE AND NOTICE OF AVAILABILITY." IF YOU NEED OBJECTION FORMS, OR HAVE QUESTIONS ABOUT WATER COURT PROCEDURES OR CHANGES TO YOUR RIGHT, YOU CAN CONTACT THE WATER COURT BY CALLING 1-800-624-3270 (WITHIN MONTANA ONLY) OR 1-406-586-4364, OR BY WRITING TO P.O. BOX 879, BOZEMAN MT 59771-0879.

TEMPORARY PRELIMINARY DECREE
SOUTH END SUBBASIN - BITTERROOT RIVER
BASIN 76H
ABSTRACT OF WATER RIGHT CLAIM

WATER*RIGHT*NUMBER*76H*-W-133444-00

IMPORTANT NOTICE

YOUR WATER RIGHT AS SHOWN ON THIS ABSTRACT MAY HAVE CHANGES FROM YOUR WATER RIGHT AS CLAIMED OR AMENDED. AN ASTERISK (*) HAS BEEN PLACED NEXT TO EACH ITEM CHANGED BY THE DEPARTMENT OF NATURAL RESOURCES AND CONSERVATION (DNRC) DURING THE EXAMINATION PROCESS. THESE CHANGES ARE AUTHORIZED BY THE MONTANA WATER COURT OR THE WATER RIGHT CLAIM EXAMINATION RULES AS ADOPTED BY THE MONTANA SUPREME COURT.

OBJECTIONS MAY BE FILED ACCORDING TO THE PROCEDURES OUTLINED IN THE DOCUMENT ENTITLED "NOTICE OF ENTRY OF TEMPORARY PRELIMINARY DECREE AND NOTICE OF AVAILABILITY." UNLESS OBJECTED TO OR CALLED IN ON MOTION OF THE MONTANA WATER COURT IN THIS DECREE OR IN THE PRELIMINARY DECREE, THE ELEMENTS OF THIS CLAIMED WATER RIGHT WILL APPEAR IN THE FINAL DECREE AS SHOWN ON THIS ABSTRACT. (SEE SECTION 85-2-233, MONTANA CODE ANNOTATED.)

OWNERS: UVALDE GIN INC
PO BOX 176
CONNER MT 59827

ELLIOTT OLEN
4433 THORNING LOOP
DARBY MT 59829

ELLIOTT BILLIE C
4433 THORNING LOOP
DARBY MT 59829

PURPOSE (USE): STOCK

SOURCE: BITTERROOT RIVER, EAST FORK
SOURCE TYPE: SURFACE WATER

PRIORITY DATE: JUNE 16, 1891
TYPE OF HISTORICAL RIGHT: DECREED

* FLOW RATE: NO FLOW RATE HAS BEEN DECREED BECAUSE THIS USE CONSISTS OF STOCK DRINKING DIRECTLY FROM THE SOURCE, OR FROM A DITCH SYSTEM.

* VOLUME: THIS WATER RIGHT INCLUDES THE AMOUNT OF WATER CONSUMPTIVELY USED FOR STOCK WATERING PURPOSES AT THE RATE OF 30 GALLONS PER DAY PER ANIMAL UNIT. ANIMAL UNITS SHALL BE BASED ON REASONABLE CARRYING CAPACITY AND HISTORICAL USE OF THE AREA SERVICED BY THIS WATER SOURCE.

PERIOD OF USE: JANUARY 01 TO DECEMBER 31

* POINT OF DIVERSION AND MEANS OF DIVERSION:

	LOT	BLK	QTR SEC	SEC	TWP	RGE	COUNTY	MEANS
01			NWSENW	17	02N	20W	RAVALLI	HEADGATE

DITCH NAME: MAIN DITCH

* PLACE OF USE FOR STOCK:

	ACRES	LOT	BLK	QTR SEC	SEC	TWP	RGE	COUNTY
001				E2NWNE	06	02N	20W	RAVALLI

TEMPORARY PRELIMINARY DECREE
SOUTH END SUBBASIN - BITTERROOT RIVER
BASIN 76H
ABSTRACT OF WATER RIGHT CLAIM

WATER*RIGHT*NUMBER*76H*-W-133444-00* (CONTINUED)

PLACE OF USE CONTINUED:

002	W2SE	31	03N	20W	RAVALLI
003	W2NESW	31	03N	20W	RAVALLI
004	NESESW	31	03N	20W	RAVALLI

REMARKS:

THE FOLLOWING ELEMENTS WERE AMENDED BY THE CLAIMANT ON 04/29/92: PLACE OF USE, OWNERSHIP.

THE WATER RIGHTS LISTED FOLLOWING THIS STATEMENT ARE MULTIPLE USES OF THE SAME RIGHT. THE USE OF THIS RIGHT FOR SEVERAL PURPOSES DOES NOT INCREASE THE EXTENT OF THE WATER RIGHT. RATHER IT DECREES THE RIGHT TO ALTERNATE AND EXCHANGE THE USE (PURPOSE) OF THE WATER IN ACCORD WITH HISTORICAL PRACTICES. W133431-00, W133444-00.

NOTICE OF WATER RIGHT TRANSFER RECEIVED 05/02/86.
NOTICE OF WATER RIGHT TRANSFER RECEIVED 07/22/86.
NOTICE OF WATER RIGHT TRANSFER RECEIVED 05/03/90.
NOTICE OF WATER RIGHT TRANSFER RECEIVED 01/23/91.

****
* THE DNRC EXAMINATION OF THIS CLAIM FOUND NO SIGNIFICANT FACTS, *
* DATA, OR ISSUES TO REPORT TO THE WATER COURY. *
****

A BETTER UNDERSTANDING OF YOUR CLAIMED WATER RIGHT CAN BE OBTAINED BY COMPARING YOUR RIGHT WITH OTHER CLAIMS IN THE BASIN. FOR EXAMPLE, COMPARE PRIORITY DATES, FLOW RATES, VOLUMES, OR ACRES IRRIGATED. ALSO, YOUR WATER RIGHT MAY BE SUBJECT TO WATER RIGHTS IN ADJOINING BASINS OR SUBBASINS AS WELL AS BEING SUBJECT TO OTHER RIGHTS ON YOUR SOURCE OF SUPPLY. FINALLY, YOUR WATER RIGHT MAY BE SUBJECT TO INDIAN RESERVED AND FEDERAL RESERVED WATER RIGHTS.

COMPLETE DETAILS REGARDING THE DNRC EXAMINATION RESULTS AND RELATED MATERIALS CAN BE REVIEWED AT THE OFFICE LOCATIONS IDENTIFIED IN THE DOCUMENT ENTITLED "NOTICE OF ENTRY OF TEMPORARY PRELIMINARY DECREE AND NOTICE OF AVAILABILITY."

SEE GENERAL FINDINGS OF FACT AND CONCLUSIONS OF LAW FOR FURTHER EXPLANATION OF YOUR CLAIMED WATER RIGHT. THESE FINDINGS CAN BE FOUND AS INDICATED IN THE DOCUMENT ENTITLED "NOTICE OF ENTRY OF TEMPORARY PRELIMINARY DECREE AND NOTICE OF AVAILABILITY." IF YOU NEED OBJECTION FORMS, OR HAVE QUESTIONS ABOUT WATER COURT PROCEDURES OR CHANGES TO YOUR RIGHT, YOU CAN CONTACT THE WATER COURT BY CALLING 1-800-624-3270 (WITHIN MONTANA ONLY) OR 1-406-586-4364, OR BY WRITING TO P.O. BOX 879, BOZEMAN MT 59771-0879.

TEMPORARY PRELIMINARY DECREE
SOUTH END SUBBASIN - BITTERROOT RIVER
BASIN 76H
ABSTRACT OF WATER RIGHT CLAIM

WATER*RIGHT*NUMBER*76H*-W-133445-00

IMPORTANT NOTICE

YOUR WATER RIGHT AS SHOWN ON THIS ABSTRACT MAY HAVE CHANGES FROM YOUR WATER RIGHT AS CLAIMED OR AMENDED. AN ASTERISK (*) HAS BEEN PLACED NEXT TO EACH ITEM CHANGED BY THE DEPARTMENT OF NATURAL RESOURCES AND CONSERVATION (DNRC) DURING THE EXAMINATION PROCESS. THESE CHANGES ARE AUTHORIZED BY THE MONTANA WATER COURT OR THE WATER RIGHT CLAIM EXAMINATION RULES AS ADOPTED BY THE MONTANA SUPREME COURT.

OBJECTIONS MAY BE FILED ACCORDING TO THE PROCEDURES OUTLINED IN THE DOCUMENT ENTITLED "NOTICE OF ENTRY OF TEMPORARY PRELIMINARY DECREE AND NOTICE OF AVAILABILITY." UNLESS OBJECTED TO OR CALLED IN ON MOTION OF THE MONTANA WATER COURT IN THIS DECREE OR IN THE PRELIMINARY DECREE, THE ELEMENTS OF THIS CLAIMED WATER RIGHT WILL APPEAR IN THE FINAL DECREE AS SHOWN ON THIS ABSTRACT. (SEE SECTION 85-2-233, MONTANA CODE ANNOTATED.)

OWNERS: UVALDE GIN INC
PO BOX 176
CONNER MT 59827

PURPOSE (USE): STOCK

SOURCE: BITTERROOT RIVER, EAST FORK
SOURCE TYPE: SURFACE WATER

PRIORITY DATE: JUNE 16, 1891
TYPE OF HISTORICAL RIGHT: DECREED

* FLOW RATE: NO FLOW RATE HAS BEEN DECREED BECAUSE THIS USE CONSISTS OF STOCK DRINKING DIRECTLY FROM THE SOURCE, OR FROM A DITCH SYSTEM.

* VOLUME: THIS WATER RIGHT INCLUDES THE AMOUNT OF WATER CONSUMPTIVELY USED FOR STOCK WATERING PURPOSES AT THE RATE OF 30 GALLONS PER DAY PER ANIMAL UNIT. ANIMAL UNITS SHALL BE BASED ON REASONABLE CARRYING CAPACITY AND HISTORICAL USE OF THE AREA SERVICED BY THIS WATER SOURCE.

PERIOD OF USE: JANUARY 01 TO DECEMBER 31

* POINT OF DIVERSION AND MEANS OF DIVERSION:

	LOT	BLK	QTR SEC	SEC	TWP	RGE	COUNTY	MEANS
01			NWSENW	17	02N	20W	RAVALLI	HEADGATE

DITCH NAME: MAIN DITCH

* PLACE OF USE FOR STOCK:

ACRES	LOT	BLK	QTR SEC	SEC	TWP	RGE	COUNTY
001			W2W2NW	05	02N	20W	RAVALLI

REMARKS:

THE WATER RIGHTS LISTED FOLLOWING THIS STATEMENT ARE MULTIPLE USES OF THE SAME RIGHT. THE USE OF THIS RIGHT FOR SEVERAL PURPOSES DOES NOT INCREASE THE

TEMPORARY PRELIMINARY DECREE
SOUTH END SUBBASIN - BITTERROOT RIVER

TEMPORARY PRELIMINARY DECREE
SOUTH END SUBBASIN - BITTERROOT RIVER
BASIN 76H
ABSTRACT OF WATER RIGHT CLAIM

WATER*RIGHT*NUMBER*76H*-W-133445-00*(CONTINUED)

REMARKS CONTINUED:

EXTENT OF THE WATER RIGHT, RATHER IT DECREES THE RIGHT TO ALTERNATE AND EXCHANGE THE USE (PURPOSE) OF THE WATER IN ACCORD WITH HISTORICAL PRACTICES. W133430-00, W133445-00.

NOTICE OF WATER RIGHT TRANSFER RECEIVED 05/02/86.
NOTICE OF WATER RIGHT TRANSFER RECEIVED 07/22/86.
NOTICE OF WATER RIGHT TRANSFER RECEIVED 05/03/90.
NOTICE OF WATER RIGHT TRANSFER RECEIVED 01/23/91.

****
* THE DNRC EXAMINATION OF THIS CLAIM FOUND NO SIGNIFICANT FACTS, *
* DATA, OR ISSUES TO REPORT TO THE WATER COURT. *
****

A BETTER UNDERSTANDING OF YOUR CLAIMED WATER RIGHT CAN BE OBTAINED BY COMPARING YOUR RIGHT WITH OTHER CLAIMS IN THE BASIN. FOR EXAMPLE, COMPARE PRIORITY DATES, FLOW RATES, VOLUMES, OR ACRES IRRIGATED. ALSO, YOUR WATER RIGHT MAY BE SUBJECT TO WATER RIGHTS IN ADJOINING BASINS OR SUBBASINS AS WELL AS BEING SUBJECT TO OTHER RIGHTS ON YOUR SOURCE OF SUPPLY. FINALLY, YOUR WATER RIGHT MAY BE SUBJECT TO INDIAN RESERVED AND FEDERAL RESERVED WATER RIGHTS.

COMPLETE DETAILS REGARDING THE DNRC EXAMINATION RESULTS AND RELATED MATERIALS CAN BE REVIEWED AT THE OFFICE LOCATIONS IDENTIFIED IN THE DOCUMENT ENTITLED "NOTICE OF ENTRY OF TEMPORARY PRELIMINARY DECREE AND NOTICE OF AVAILABILITY."

SEE GENERAL FINDINGS OF FACT AND CONCLUSIONS OF LAW FOR FURTHER EXPLANATION OF YOUR CLAIMED WATER RIGHT. THESE FINDINGS CAN BE FOUND AS INDICATED IN THE DOCUMENT ENTITLED "NOTICE OF ENTRY OF TEMPORARY PRELIMINARY DECREE AND NOTICE OF AVAILABILITY." IF YOU NEED OBJECTION FORMS, OR HAVE QUESTIONS ABOUT WATER COURT PROCEDURES OR CHANGES TO YOUR RIGHT, YOU CAN CONTACT THE WATER COURT BY CALLING 1-800-624-3270 (WITHIN MONTANA ONLY) OR 1-406-586-4364, OR BY WRITING TO P.O. BOX 879, BOZEMAN MT 59771-0879.

TEMPORARY PRELIMINARY DECREE
SOUTH END SUBBASIN - BITTERROOT RIVER
BASIN 76H
ABSTRACT OF WATER RIGHT CLAIM

WATER*RIGHT*NUMBER*76H-W-133449-00

IMPORTANT NOTICE

YOUR WATER RIGHT AS SHOWN ON THIS ABSTRACT MAY HAVE CHANGES FROM YOUR WATER RIGHT AS CLAIMED OR AMENDED. AN ASTERISK (*) HAS BEEN PLACED NEXT TO EACH ITEM CHANGED BY THE DEPARTMENT OF NATURAL RESOURCES AND CONSERVATION (DNRC) DURING THE EXAMINATION PROCESS. THESE CHANGES ARE AUTHORIZED BY THE MONTANA WATER COURT OR THE WATER RIGHT CLAIM EXAMINATION RULES AS ADOPTED BY THE MONTANA SUPREME COURT.

OBJECTIONS MAY BE FILED ACCORDING TO THE PROCEDURES OUTLINED IN THE DOCUMENT ENTITLED "NOTICE OF ENTRY OF TEMPORARY PRELIMINARY DECREE AND NOTICE OF AVAILABILITY." UNLESS OBJECTED TO OR CALLED IN ON MOTION OF THE MONTANA WATER COURT IN THIS DECREE OR IN THE PRELIMINARY DECREE, THE ELEMENTS OF THIS CLAIMED WATER RIGHT WILL APPEAR IN THE FINAL DECREE AS SHOWN ON THIS ABSTRACT. (SEE SECTION 85-2-233, MONTANA CODE ANNOTATED.)

OWNERS: BOWLER DONNA L
TIN CUP RD
DARBY MT 59829

BOWLER STEPHEN W
TIN CUP RD
DARBY MT 59829

PURPOSE (USE): IRRIGATION
TYPE OF IRRIGATION SYSTEM: FLOOD

SOURCE: TIN CUP CREEK
SOURCE TYPE: SURFACE WATER

PRIORITY DATE: APRIL 01, 1889
TYPE OF HISTORICAL RIGHT: DECREED

FLOW RATE: 157.08 GPM (.35 CFS)

* VOLUME: THE TOTAL VOLUME OF THIS WATER RIGHT SHALL NOT EXCEED THE AMOUNT PUT TO HISTORICAL AND BENEFICIAL USE.

CLIMATIC AREA: 3

MAXIMUM ACRES: 12.39

PERIOD OF USE: APRIL 01 TO OCTOBER 19

POINT OF DIVERSION AND MEANS OF DIVERSION:

	LOT	BLK	QTR SEC	SEC	TWP	RGE	COUNTY	MEANS
01			SWSWSW	16	03N	21W	RAVALLI	HEADGATE

DITCH NAME: MCINTOSH-MORELLO LOWLINE DITCH

* PLACE OF USE FOR IRRIGATION:

	ACRES	LOT	BLK	QTR SEC	SEC	TWP	RGE	COUNTY
001	5.00			NENENE	21	03N	21W	RAVALLI
002	2.39			SWNWNW	22	03N	21W	RAVALLI
003	3.00			NESENE	21	03N	21W	RAVALLI
004	2.00			NWSWNW	22	03N	21W	RAVALLI
TOTAL	12.39							

TEMPORARY PRELIMINARY DECREE
SOUTH END SUBBASIN - BITTERROOT RIVER
BASIN 76H
ABSTRACT OF WATER RIGHT CLAIM

WATER*RIGHT*NUMBER*76H*-W-133449-00*(CONTINUED)

REMARKS CONTINUED:

REMARKS:

THE WATER RIGHTS LISTED FOLLOWING THIS STATEMENT ARE MULTIPLE USES OF THE SAME RIGHT. THE USE OF THIS RIGHT FOR SEVERAL PURPOSES DOES NOT INCREASE THE EXTENT OF THE WATER RIGHT. RATHER IT DECREES THE RIGHT TO ALTERNATE AND EXCHANGE THE USE (PURPOSE) OF THE WATER IN ACCORD WITH HISTORICAL PRACTICES. W133449-00, W133450-00.

****
* THE FOLLOWING ISSUES WERE IDENTIFIED BY THE DNRC DURING ITS EXAMINATION OF THIS WATER RIGHT CLAIM. THESE ISSUES MAY REMAIN UNRESOLVED IF NO OBJECTIONS ARE FILED. *
*
*
*
* THE WATER RIGHTS LISTED FOLLOWING THIS STATEMENT ARE FILED ON THE SAME FORMERLY DECREED WATER RIGHT. THE SUM OF THE CLAIMED FLOW RATES EXCEEDS THE 250 MINER'S INCHES DECREED IN CASE NO. 4964, RAVALLI COUNTY. W021199-00, W107640-00, W012695-00, W005202-00, W147555-00, W133449-00, W183436-00, W007761-00, W148102-00, W107674-00, W015955-00, W153848-00, W210650-00, W021198-00, W010166-00. *
*
*
****

A BETTER UNDERSTANDING OF YOUR CLAIMED WATER RIGHT CAN BE OBTAINED BY COMPARING YOUR RIGHT WITH OTHER CLAIMS IN THE BASIN. FOR EXAMPLE, COMPARE PRIORITY DATES, FLOW RATES, VOLUMES, OR ACRES IRRIGATED. ALSO, YOUR WATER RIGHT MAY BE SUBJECT TO WATER RIGHTS IN ADJOINING BASINS OR SUBBASINS AS WELL AS BEING SUBJECT TO OTHER RIGHTS ON YOUR SOURCE OF SUPPLY. FINALLY, YOUR WATER RIGHT MAY BE SUBJECT TO INDIAN RESERVED AND FEDERAL RESERVED WATER RIGHTS.

COMPLETE DETAILS REGARDING THE DNRC EXAMINATION RESULTS AND RELATED MATERIALS CAN BE REVIEWED AT THE OFFICE LOCATIONS IDENTIFIED IN THE DOCUMENT ENTITLED "NOTICE OF ENTRY OF TEMPORARY PRELIMINARY DECREE AND NOTICE OF AVAILABILITY."

SEE GENERAL FINDINGS OF FACT AND CONCLUSIONS OF LAW FOR FURTHER EXPLANATION OF YOUR CLAIMED WATER RIGHT. THESE FINDINGS CAN BE FOUND AS INDICATED IN THE DOCUMENT ENTITLED "NOTICE OF ENTRY OF TEMPORARY PRELIMINARY DECREE AND NOTICE OF AVAILABILITY." IF YOU NEED OBJECTION FORMS, OR HAVE QUESTIONS ABOUT WATER COURT PROCEDURES OR CHANGES TO YOUR RIGHT, YOU CAN CONTACT THE WATER COURT BY CALLING 1-800-624-3270 (WITHIN MONTANA ONLY) OR 1-406-586-4364, OR BY WRITING TO P.O. BOX 879, BOZEMAN MT 59771-0879.

TEMPORARY PRELIMINARY DECREE
SOUTH END SUBBASIN - BITTERROOT RIVER
BASIN 76H
ABSTRACT OF WATER RIGHT CLAIM

WATER*RIGHT*NUMBER*76H*-W-133450-00

IMPORTANT NOTICE

YOUR WATER RIGHT AS SHOWN ON THIS ABSTRACT MAY HAVE CHANGES FROM YOUR WATER RIGHT AS CLAIMED OR AMENDED. AN ASTERISK (*) HAS BEEN PLACED NEXT TO EACH ITEM CHANGED BY THE DEPARTMENT OF NATURAL RESOURCES AND CONSERVATION (DNRC) DURING THE EXAMINATION PROCESS. THESE CHANGES ARE AUTHORIZED BY THE MONTANA WATER COURT OR THE WATER RIGHT CLAIM EXAMINATION RULES AS ADOPTED BY THE MONTANA SUPREME COURT.

OBJECTIONS MAY BE FILED ACCORDING TO THE PROCEDURES OUTLINED IN THE DOCUMENT ENTITLED "NOTICE OF ENTRY OF TEMPORARY PRELIMINARY DECREE AND NOTICE OF AVAILABILITY." UNLESS OBJECTED TO OR CALLED IN ON MOTION OF THE MONTANA WATER COURT IN THIS DECREE OR IN THE PRELIMINARY DECREE, THE ELEMENTS OF THIS CLAIMED WATER RIGHT WILL APPEAR IN THE FINAL DECREE AS SHOWN ON THIS ABSTRACT. (SEE SECTION 85-2-233, MONTANA CODE ANNOTATED.)

OWNERS: BOWLER STEPHEN W
TIN CUP RD
DARBY MT 59829

BOWLER DONNA L
TIN CUP RD
DARBY MT 59829

PURPOSE (USE): STOCK

SOURCE: TIN CUP CREEK
SOURCE TYPE: SURFACE WATER

PRIORITY DATE: APRIL 01, 1889
TYPE OF HISTORICAL RIGHT: DECREED

* FLOW RATE: NO FLOW RATE HAS BEEN DECREED BECAUSE THIS USE CONSISTS OF STOCK DRINKING DIRECTLY FROM THE SOURCE, OR FROM A DITCH SYSTEM.

* VOLUME: THIS WATER RIGHT INCLUDES THE AMOUNT OF WATER CONSUMPTIVELY USED FOR STOCK WATERING PURPOSES AT THE RATE OF 30 GALLONS PER DAY PER ANIMAL UNIT. ANIMAL UNITS SHALL BE BASED ON REASONABLE CARRYING CAPACITY AND HISTORICAL USE OF THE AREA SERVICED BY THIS WATER SOURCE.

PERIOD OF USE: JANUARY 01 TO DECEMBER 31

* POINT OF DIVERSION AND MEANS OF DIVERSION:

	LOT BLK	QTR SEC	SEC	TWP	RGE	COUNTY	MEANS
01		SWSWSW	16	03N	21W	RAVALLI	HEADGATE

DITCH NAME: MCINTOSH-MORELLO LOWLINE DITCH

* PLACE OF USE FOR STOCK:

	ACRES	LOT	BLK	QTR SEC	SEC	TWP	RGE	COUNTY
001		5		E2NE	21	03N	21W	RAVALLI
002		B-2		NENENE	21	03N	21W	RAVALLI
003		B-2		SWNWNW	22	03N	21W	RAVALLI

REMARKS:

TEMPORARY PRELIMINARY DECREE
SOUTH END SUBBASIN - BITTERROOT RIVER
BASIN 76H
ABSTRACT OF WATER RIGHT CLAIM

WATER*RIGHT*NUMBER*76H*-W-133450-00* (CONTINUED)

REMARKS CONTINUED:

SUBD: CHIEF JOSEPH HEIGHTS

THE WATER RIGHTS LISTED FOLLOWING THIS STATEMENT ARE MULTIPLE USES OF THE SAME RIGHT. THE USE OF THIS RIGHT FOR SEVERAL PURPOSES DOES NOT INCREASE THE EXTENT OF THE WATER RIGHT. RATHER IT DECREES THE RIGHT TO ALTERNATE AND EXCHANGE THE USE (PURPOSE) OF THE WATER IN ACCORD WITH HISTORICAL PRACTICES. W133449-00, W133450-00.

****
* THE DNRC EXAMINATION OF THIS CLAIM FOUND NO SIGNIFICANT FACTS, *
* DATA, OR ISSUES TO REPORT TO THE WATER COURT. *
****

A BETTER UNDERSTANDING OF YOUR CLAIMED WATER RIGHT CAN BE OBTAINED BY COMPARING YOUR RIGHT WITH OTHER CLAIMS IN THE BASIN. FOR EXAMPLE, COMPARE PRIORITY DATES, FLOW RATES, VOLUMES, OR ACRES IRRIGATED. ALSO, YOUR WATER RIGHT MAY BE SUBJECT TO WATER RIGHTS IN ADJOINING BASINS OR SUBBASINS AS WELL AS BEING SUBJECT TO OTHER RIGHTS ON YOUR SOURCE OF SUPPLY. FINALLY, YOUR WATER RIGHT MAY BE SUBJECT TO INDIAN RESERVED AND FEDERAL RESERVED WATER RIGHTS.

COMPLETE DETAILS REGARDING THE DNRC EXAMINATION RESULTS AND RELATED MATERIALS CAN BE REVIEWED AT THE OFFICE LOCATIONS IDENTIFIED IN THE DOCUMENT ENTITLED "NOTICE OF ENTRY OF TEMPORARY PRELIMINARY DECREE AND NOTICE OF AVAILABILITY."

SEE GENERAL FINDINGS OF FACT AND CONCLUSIONS OF LAW FOR FURTHER EXPLANATION OF YOUR CLAIMED WATER RIGHT. THESE FINDINGS CAN BE FOUND AS INDICATED IN THE DOCUMENT ENTITLED "NOTICE OF ENTRY OF TEMPORARY PRELIMINARY DECREE AND NOTICE OF AVAILABILITY." IF YOU NEED OBJECTION FORMS, OR HAVE QUESTIONS ABOUT WATER COURT PROCEDURES OR CHANGES TO YOUR RIGHT, YOU CAN CONTACT THE WATER COURT BY CALLING 1-800-624-3270 (WITHIN MONTANA ONLY) OR 1-406-586-4364, OR BY WRITING TO P.O. BOX 879, BOZEMAN MT 59771-0879.

TEMPORARY PRELIMINARY DECREE
SOUTH END SUBBASIN - BITTERROOT RIVER
BASIN 76H
ABSTRACT OF WATER RIGHT CLAIM

WATER*RIGHT*NUMBER*76H*-W-133456-00

IMPORTANT NOTICE

YOUR WATER RIGHT AS SHOWN ON THIS ABSTRACT MAY HAVE CHANGES FROM YOUR WATER RIGHT AS CLAIMED OR AMENDED. AN ASTERISK (*) HAS BEEN PLACED NEXT TO EACH ITEM CHANGED BY THE DEPARTMENT OF NATURAL RESOURCES AND CONSERVATION (DNRC) DURING THE EXAMINATION PROCESS. THESE CHANGES ARE AUTHORIZED BY THE MONTANA WATER COURT OR THE WATER RIGHT CLAIM EXAMINATION RULES AS ADOPTED BY THE MONTANA SUPREME COURT.

OBJECTIONS MAY BE FILED ACCORDING TO THE PROCEDURES OUTLINED IN THE DOCUMENT ENTITLED "NOTICE OF ENTRY OF TEMPORARY PRELIMINARY DECREE AND NOTICE OF AVAILABILITY." UNLESS OBJECTED TO OR CALLED IN ON MOTION OF THE MONTANA WATER COURT IN THIS DECREE OR IN THE PRELIMINARY DECREE, THE ELEMENTS OF THIS CLAIMED WATER RIGHT WILL APPEAR IN THE FINAL DECREE AS SHOWN ON THIS ABSTRACT. (SEE SECTION 85-2-233, MONTANA CODE ANNOTATED.)

OWNERS: DARBY LDS CHURCH
DARBY MT 59829

PURPOSE (USE): IRRIGATION
TYPE OF IRRIGATION SYSTEM: SPRINKLER

SOURCE: TIN CUP CREEK
SOURCE TYPE: SURFACE WATER

PRIORITY DATE: MAY 01, 1892
TYPE OF HISTORICAL RIGHT: DECREED

FLOW RATE: 49.37 GPM (.11 CFS)

* VOLUME: THE TOTAL VOLUME OF THIS WATER RIGHT SHALL NOT EXCEED THE AMOUNT PUT TO HISTORICAL AND BENEFICIAL USE.

CLIMATIC AREA: 3

MAXIMUM ACRES: 3.00

PERIOD OF USE: APRIL 01 TO OCTOBER 31

* POINT OF DIVERSION AND MEANS OF DIVERSION:

	LOT	BLK	QTR SEC	SEC	TWP	RGE	COUNTY	MEANS
01			SWNESW	22	03N	21W	RAVALLI	HEADGATE

DITCH NAME: MILL DITCH

* PLACE OF USE FOR IRRIGATION:

	ACRES	LOT	BLK	QTR SEC	SEC	TWP	RGE	COUNTY
001	1.00			NWNWSWNW	14	03N	21W	RAVALLI
002	2.00			NENESENE	15	03N	21W	RAVALLI
TOTAL	3.00							

****
* THE DNRC EXAMINATION OF THIS CLAIM FOUND NO SIGNIFICANT FACTS, *
* DATA, OR ISSUES TO REPORT TO THE WATER COURT. *
****

TEMPORARY PRELIMINARY DECREE
SOUTH END SUBBASIN - BITTERROOT RIVER
BASIN 76H
ABSTRACT OF WATER RIGHT CLAIM

WATER*RIGHT*NUMBER*76H*-W-133456-00* (CONTINUED)

A BETTER UNDERSTANDING OF YOUR CLAIMED WATER RIGHT CAN BE OBTAINED BY COMPARING YOUR RIGHT WITH OTHER CLAIMS IN THE BASIN. FOR EXAMPLE, COMPARE PRIORITY DATES, FLOW RATES, VOLUMES, OR ACRES IRRIGATED. ALSO, YOUR WATER RIGHT MAY BE SUBJECT TO WATER RIGHTS IN ADJOINING BASINS OR SUBBASINS AS WELL AS BEING SUBJECT TO OTHER RIGHTS ON YOUR SOURCE OF SUPPLY. FINALLY, YOUR WATER RIGHT MAY BE SUBJECT TO INDIAN RESERVED AND FEDERAL RESERVED WATER RIGHTS.

COMPLETE DETAILS REGARDING THE DNRC EXAMINATION RESULTS AND RELATED MATERIALS CAN BE REVIEWED AT THE OFFICE LOCATIONS IDENTIFIED IN THE DOCUMENT ENTITLED "NOTICE OF ENTRY OF TEMPORARY PRELIMINARY DECREE AND NOTICE OF AVAILABILITY."

SEE GENERAL FINDINGS OF FACT AND CONCLUSIONS OF LAW FOR FURTHER EXPLANATION OF YOUR CLAIMED WATER RIGHT. THESE FINDINGS CAN BE FOUND AS INDICATED IN THE DOCUMENT ENTITLED "NOTICE OF ENTRY OF TEMPORARY PRELIMINARY DECREE AND NOTICE OF AVAILABILITY." IF YOU NEED OBJECTION FORMS, OR HAVE QUESTIONS ABOUT WATER COURT PROCEDURES OR CHANGES TO YOUR RIGHT, YOU CAN CONTACT THE WATER COURT BY CALLING 1-800-624-3270 (WITHIN MONTANA ONLY) OR 1-406-586-4364, OR BY WRITING TO P.O. BOX 879, BOZEMAN MT 59771-0879.

TEMPORARY PRELIMINARY DECREE

TEMPORARY PRELIMINARY DECREE
SOUTH END SUBBASIN - BITTERROOT RIVER
BASIN 76H
ABSTRACT OF WATER RIGHT CLAIM

WATER*RIGHT*NUMBER*76H*-W-133461-00

IMPORTANT NOTICE

YOUR WATER RIGHT AS SHOWN ON THIS ABSTRACT MAY HAVE CHANGES FROM YOUR WATER RIGHT AS CLAIMED OR AMENDED. AN ASTERISK (*) HAS BEEN PLACED NEXT TO EACH ITEM CHANGED BY THE DEPARTMENT OF NATURAL RESOURCES AND CONSERVATION (DNRC) DURING THE EXAMINATION PROCESS. THESE CHANGES ARE AUTHORIZED BY THE MONTANA WATER COURT OR THE WATER RIGHT CLAIM EXAMINATION RULES AS ADOPTED BY THE MONTANA SUPREME COURT.

OBJECTIONS MAY BE FILED ACCORDING TO THE PROCEDURES OUTLINED IN THE DOCUMENT ENTITLED "NOTICE OF ENTRY OF TEMPORARY PRELIMINARY DECREE AND NOTICE OF AVAILABILITY." UNLESS OBJECTED TO OR CALLED IN ON MOTION OF THE MONTANA WATER COURT IN THIS DECREE OR IN THE PRELIMINARY DECREE, THE ELEMENTS OF THIS CLAIMED WATER RIGHT WILL APPEAR IN THE FINAL DECREE AS SHOWN ON THIS ABSTRACT. (SEE SECTION 85-2-233, MONTANA CODE ANNOTATED.)

OWNERS: DUNBAR THOMAS L
128 DUTCH HILL RD
HAMILTON MT 59840

DUNBAR MARGARET E
128 DUTCH HILL RD
HAMILTON MT 59840

PURPOSE (USE): IRRIGATION
TYPE OF IRRIGATION SYSTEM: FLOOD

SOURCE: CHRISTISEN CREEK
SOURCE TYPE: SURFACE WATER

* PRIORITY DATE: DECEMBER 31, 1931
TYPE OF HISTORICAL RIGHT: USE

FLOW RATE: 578.00 GPM

* VOLUME: THE TOTAL VOLUME OF THIS WATER RIGHT SHALL NOT EXCEED THE AMOUNT PUT TO HISTORICAL AND BENEFICIAL USE.

CLIMATIC AREA: 4

MAXIMUM ACRES: 34.00

PERIOD OF USE: MAY 01 TO OCTOBER 04

* POINT OF DIVERSION AND MEANS OF DIVERSION:

	LOT	BLK	QTR SEC	SEC	TWP	RGE	COUNTY	MEANS
01			SESENE	08	01N	21W	RAVALLI	DITCH

PLACE OF USE FOR IRRIGATION:

	ACRES	LOT	BLK	QTR SEC	SEC	TWP	RGE	COUNTY
001	26.00			SWSW	04	01N	21W	RAVALLI
002	6.00			NWNW	09	01N	21W	RAVALLI
003	2.00			NWSESW	04	01N	21W	RAVALLI
TOTAL	34.00							

REMARKS:

TEMPORARY PRELIMINARY DECREE
SOUTH END SUBBASIN - BITTERROOT RIVER
BASIN 76H
ABSTRACT OF WATER RIGHT CLAIM

WATER*RIGHT*NUMBER*76H*-W-133461-00* (CONTINUED)

REMARKS CONTINUED:

THE FOLLOWING ELEMENTS WERE AMENDED BY THE CLAIMANT ON 03/06/90: MAXIMUM ACRES, PLACE OF USE, FLOW RATE.

THE WATER RIGHTS FOLLOWING THIS STATEMENT ARE SUPPLEMENTAL WHICH MEANS THE RIGHTS HAVE OVERLAPPING PLACES OF USE. THE RIGHTS CAN BE COMBINED TO IRRIGATE ONLY OVERLAPPING PARCELS OF THE CLAIMANT'S TOTAL 47.00 ACRES. EACH RIGHT IS LIMITED TO THE FLOW RATE AND PLACE OF USE OF THAT INDIVIDUAL RIGHT. THE SUM TOTAL VOLUME OF THESE WATER RIGHTS SHALL NOT EXCEED THE AMOUNT PUT TO HISTORICAL AND BENEFICIAL USE. W024845-00, W024848-00, W133461-00.

****
* THE FOLLOWING ISSUES WERE IDENTIFIED BY THE DNRC DURING ITS EXAMINATION OF THIS WATER RIGHT CLAIM. THESE ISSUES MAY REMAIN UNRESOLVED IF NO OBJECTIONS ARE FILED. *
*
* FLOW RATE MAY REQUIRE MODIFICATION BASED ON RESOLUTION OF MAXIMUM ACRES ISSUE. *
*
* ACCORDING TO INFORMATION IN THE CLAIM FILE, THE PLACE OF USE WAS LAST IRRIGATED IN THE 1950'S. *
*
* THE RAVALLI COUNTY WATER RESOURCES SURVEY (1958) APPEARS TO INDICATE 0.00 ACRES IRRIGATED. *
*
* USDA AERIAL PHOTOGRAPH NO. 179-81, DATED 08/02/79, INDICATES 34.00 ACRES MAY HAVE BEEN IRRIGATED PRIOR TO 1979. THE ACREAGE WAS NOT IRRIGATED IN 1979. *
*
* IT APPEARS THIS WATER RIGHT MAY NOT HAVE BEEN USED FOR THE TEN CONSECUTIVE YEARS PRIOR TO JULY 1, 1973. ACCORDING TO INFORMATION IN THE CLAIM FILE, THE RIGHT HAS NOT BEEN USED SINCE THE 1950'S. *
*
* THE MAXIMUM COMBINED ACRES FOR THIS GROUP OF SUPPLEMENTAL CLAIMS MAY REQUIRE MODIFICATION PENDING RESOLUTION OF MAXIMUM IRRIGATED ACRES ISSUE. *
*
****

A BETTER UNDERSTANDING OF YOUR CLAIMED WATER RIGHT CAN BE OBTAINED BY COMPARING YOUR RIGHT WITH OTHER CLAIMS IN THE BASIN. FOR EXAMPLE, COMPARE PRIORITY DATES, FLOW RATES, VOLUMES, OR ACRES IRRIGATED. ALSO, YOUR WATER RIGHT MAY BE SUBJECT TO WATER RIGHTS IN ADJOINING BASINS OR SUBBASINS AS WELL AS BEING SUBJECT TO OTHER RIGHTS ON YOUR SOURCE OF SUPPLY. FINALLY, YOUR WATER RIGHT MAY BE SUBJECT TO INDIAN RESERVED AND FEDERAL RESERVED WATER RIGHTS.

COMPLETE DETAILS REGARDING THE DNRC EXAMINATION RESULTS AND RELATED MATERIALS CAN BE REVIEWED AT THE OFFICE LOCATIONS IDENTIFIED IN THE DOCUMENT ENTITLED "NOTICE OF ENTRY OF TEMPORARY PRELIMINARY DECREE AND NOTICE OF AVAILABILITY."

TEMPORARY PRELIMINARY DECREE

TEMPORARY PRELIMINARY DECREE
SOUTH END SUBBASIN - BITTERROOT RIVER
BASIN 76H
ABSTRACT OF WATER RIGHT CLAIM

WATER*RIGHT*NUMBER*76H*-W-133461-00*(CONTINUED)

SEE GENERAL FINDINGS OF FACT AND CONCLUSIONS OF LAW FOR FURTHER EXPLANATION OF YOUR CLAIMED WATER RIGHT. THESE FINDINGS CAN BE FOUND AS INDICATED IN THE DOCUMENT ENTITLED "NOTICE OF ENTRY OF TEMPORARY PRELIMINARY DECREE AND NOTICE OF AVAILABILITY." IF YOU NEED OBJECTION FORMS, OR HAVE QUESTIONS ABOUT WATER COURT PROCEDURES OR CHANGES TO YOUR RIGHT, YOU CAN CONTACT THE WATER COURT BY CALLING 1-800-624-3270 (WITHIN MONTANA ONLY) OR 1-406-586-4364, OR BY WRITING TO P.O. BOX 879, BOZEMAN MT 59771-0879.

TEMPORARY PRELIMINARY DECREE
SOUTH END SUBBASIN - BITTERROOT RIVER
BASIN 76H
ABSTRACT OF WATER RIGHT CLAIM

WATER*RIGHT*NUMBER*76H*-W-133473-00

IMPORTANT NOTICE

YOUR WATER RIGHT AS SHOWN ON THIS ABSTRACT MAY HAVE CHANGES FROM YOUR WATER RIGHT AS CLAIMED OR AMENDED. AN ASTERISK (*) HAS BEEN PLACED NEXT TO EACH ITEM CHANGED BY THE DEPARTMENT OF NATURAL RESOURCES AND CONSERVATION (DNRC) DURING THE EXAMINATION PROCESS. THESE CHANGES ARE AUTHORIZED BY THE MONTANA WATER COURT OR THE WATER RIGHT CLAIM EXAMINATION RULES AS ADOPTED BY THE MONTANA SUPREME COURT.

OBJECTIONS MAY BE FILED ACCORDING TO THE PROCEDURES OUTLINED IN THE DOCUMENT ENTITLED "NOTICE OF ENTRY OF TEMPORARY PRELIMINARY DECREE AND NOTICE OF AVAILABILITY." UNLESS OBJECTED TO OR CALLED IN ON MOTION OF THE MONTANA WATER COURT IN THIS DECREE OR IN THE PRELIMINARY DECREE, THE ELEMENTS OF THIS CLAIMED WATER RIGHT WILL APPEAR IN THE FINAL DECREE AS SHOWN ON THIS ABSTRACT. (SEE SECTION 85-2-233, MONTANA CODE ANNOTATED.)

OWNERS: HENRY TOSHIKO
PO BOX 87
DARBY MT 59829

HENRY GEORGE K
PO BOX 87
DARBY MT 59829

* PURPOSE (USE): IRRIGATION
TYPE OF IRRIGATION SYSTEM: FLOOD

SOURCE: CHAFFIN CREEK
SOURCE TYPE: SURFACE WATER

PRIORITY DATE: APRIL 01, 1889
TYPE OF HISTORICAL RIGHT: DECREED

FLOW RATE: 62.83 GPM (.14 CFS)

* VOLUME: THE TOTAL VOLUME OF THIS WATER RIGHT SHALL NOT EXCEED THE AMOUNT PUT TO HISTORICAL AND BENEFICIAL USE.

CLIMATIC AREA: 3

MAXIMUM ACRES: 5.54

PERIOD OF USE: MAY 01 TO SEPTEMBER 30

* POINT OF DIVERSION AND MEANS OF DIVERSION:

	LOT	BLK	QTR	SEC	SEC	TWP	RGE	COUNTY	MEANS
01			SENESW		03	02N	21W	RAVALLI	HEADGATE

DITCH NAME: SWEDE DITCH

* PLACE OF USE FOR IRRIGATION:

	ACRES	LOT	BLK	QTR	SEC	SEC	TWP	RGE	COUNTY
001	5.54			NESESW		12	02N	21W	RAVALLI
TOTAL	5.54								

TEMPORARY PRELIMINARY DECREE
SOUTH END SUBBASIN - BITTERROOT RIVER
BASIN 76H
ABSTRACT OF WATER RIGHT CLAIM

WATER*RIGHT*NUMBER*76H*-W-133473-00*(CONTINUED)

REMARKS CONTINUED:

****
* THE FOLLOWING ISSUES WERE IDENTIFIED BY THE DNRC DURING ITS *
* EXAMINATION OF THIS WATER RIGHT CLAIM. THESE ISSUES MAY REMAIN *
* UNRESOLVED IF NO OBJECTIONS ARE FILED. *
*
*
*
* THE WATER RIGHTS LISTED FOLLOWING THIS STATEMENT ARE *
* FILED ON THE SAME FORMERLY DECREED WATER RIGHT, THE *
* SUM OF THE CLAIMED FLOW RATES EXCEEDS THE 112.50 *
* MINER'S INCHES DECREED IN CASE NO. 2430, RAVALLI *
* COUNTY, W163000-00, W211687-00, W157916-00, *
* W150107-00, W133473-00, W128500-00, W133515-00, *
* W107341-00, W108924-00, W107364-00, W003616-00, *
* W012694-00. *
*
* THE WATER RIGHTS LISTED FOLLOWING THIS STATEMENT WERE *
* FILED BY DIFFERENT PARTIES WHO CLAIM OVERLAPPING *
* PLACES OF USE. W163000-00, W163001-00, W128500-00, *
* W133473-00, W133515-00, W133516-00, W150107-00, *
* W150108-00, W211687-00, W157917-00, W157916-00, *
* W012694-00, W012693-00, W003616-00, W107364-00, *
* W045409-00, W108923-00, W108924-00, W107340-00, *
* W107341-00, W157915-00, W157918-00, W157919-00, *
* W128501-00, W163002-00. *
*
*
****

A BETTER UNDERSTANDING OF YOUR CLAIMED WATER RIGHT CAN BE OBTAINED BY COMPARING YOUR RIGHT WITH OTHER CLAIMS IN THE BASIN. FOR EXAMPLE, COMPARE PRIORITY DATES, FLOW RATES, VOLUMES, OR ACRES IRRIGATED. ALSO, YOUR WATER RIGHT MAY BE SUBJECT TO WATER RIGHTS IN ADJOINING BASINS OR SUBBASINS AS WELL AS BEING SUBJECT TO OTHER RIGHTS ON YOUR SOURCE OF SUPPLY. FINALLY, YOUR WATER RIGHT MAY BE SUBJECT TO INDIAN RESERVED AND FEDERAL RESERVED WATER RIGHTS.

COMPLETE DETAILS REGARDING THE DNRC EXAMINATION RESULTS AND RELATED MATERIALS CAN BE REVIEWED AT THE OFFICE LOCATIONS IDENTIFIED IN THE DOCUMENT ENTITLED "NOTICE OF ENTRY OF TEMPORARY PRELIMINARY DECREE AND NOTICE OF AVAILABILITY."

SEE GENERAL FINDINGS OF FACT AND CONCLUSIONS OF LAW FOR FURTHER EXPLANATION OF YOUR CLAIMED WATER RIGHT. THESE FINDINGS CAN BE FOUND AS INDICATED IN THE DOCUMENT ENTITLED "NOTICE OF ENTRY OF TEMPORARY PRELIMINARY DECREE AND NOTICE OF AVAILABILITY." IF YOU NEED OBJECTION FORMS, OR HAVE QUESTIONS ABOUT WATER COURT PROCEDURES OR CHANGES TO YOUR RIGHT, YOU CAN CONTACT THE WATER COURT BY CALLING 1-800-624-3270 (WITHIN MONTANA ONLY) OR 1-406-586-4364, OR BY WRITING TO P.O. BOX 879, BOZEMAN MT 59771-0879.

TEMPORARY PRELIMINARY DECREE
SOUTH END SUBBASIN - BITTERROOT RIVER
BASIN 76H
ABSTRACT OF WATER RIGHT CLAIM

WATER*RIGHT*NUMBER*76H*-W-133480-00

IMPORTANT NOTICE

YOUR WATER RIGHT AS SHOWN ON THIS ABSTRACT MAY HAVE CHANGES FROM YOUR WATER RIGHT AS CLAIMED OR AMENDED. AN ASTERISK (*) HAS BEEN PLACED NEXT TO EACH ITEM CHANGED BY THE DEPARTMENT OF NATURAL RESOURCES AND CONSERVATION (DNRC) DURING THE EXAMINATION PROCESS. THESE CHANGES ARE AUTHORIZED BY THE MONTANA WATER COURT OR THE WATER RIGHT CLAIM EXAMINATION RULES AS ADOPTED BY THE MONTANA SUPREME COURT.

OBJECTIONS MAY BE FILED ACCORDING TO THE PROCEDURES OUTLINED IN THE DOCUMENT ENTITLED "NOTICE OF ENTRY OF TEMPORARY PRELIMINARY DECREE AND NOTICE OF AVAILABILITY." UNLESS OBJECTED TO OR CALLED IN ON MOTION OF THE MONTANA WATER COURT IN THIS DECREE OR IN THE PRELIMINARY DECREE, THE ELEMENTS OF THIS CLAIMED WATER RIGHT WILL APPEAR IN THE FINAL DECREE AS SHOWN ON THIS ABSTRACT. (SEE SECTION 85-2-233, MONTANA CODE ANNOTATED.)

OWNERS: RICHARD RANDAL
PO BOX 624
DARBY MT 59829

RICHARD COLLEEN
PO BOX 624
DARBY MT 59829

MADRUGA JOSEPH
766 ROSECRANS ST
SAN DIEGO CA 92106

ROLAND LEO D
241 ORR LOOP
DARBY MT 59829

ROLAND MARGARET A
241 ORR LOOP
DARBY MT 59829

ARNO GARY E
216 LEAVENS RD
DARBY MT 59829

ARNO ROSALIE A
216 LEAVENS RD
DARBY MT 59829

PURPOSE (USE): IRRIGATION
TYPE OF IRRIGATION SYSTEM: SPRINKLER

SOURCE: BITTERROOT RIVER, WEST FORK
SOURCE TYPE: SURFACE WATER

PRIORITY DATE: APRIL 01, 1886
TYPE OF HISTORICAL RIGHT: DECREED

FLOW RATE: 435.34 GPM (.97 CFS)

* VOLUME: THE TOTAL VOLUME OF THIS WATER RIGHT SHALL NOT EXCEED THE AMOUNT PUT TO HISTORICAL AND BENEFICIAL USE.

CLIMATIC AREA: 3

MAXIMUM ACRES: 39.00

TEMPORARY PRELIMINARY DECREE
SOUTH END SUBBASIN - BITTERROOT RIVER
BASIN 76H
ABSTRACT OF WATER RIGHT CLAIM

WATER*RIGHT*NUMBER*76H*-W-133480-00*(CONTINUED)

PERIOD OF USE CONTINUED:

PERIOD OF USE: JUNE 10 TO SEPTEMBER 14

POINT OF DIVERSION AND MEANS OF DIVERSION:

	LOT	BLK	QTR SEC	SEC	TWP	RGE	COUNTY	MEANS
01			SWNESE	23	02N	21W	RAVALLI	HEADGATE

DITCH NAME: ORR DITCH

* PLACE OF USE FOR IRRIGATION:

	ACRES	LOT	BLK	QTR SEC	SEC	TWP	RGE	COUNTY
001	34.00			W2SE	12	02N	21W	RAVALLI
002	3.00			W2E2SE	12	02N	21W	RAVALLI
003	2.00			N2NWNE	13	02N	21W	RAVALLI
TOTAL	39.00							

REMARKS:

THE FOLLOWING ELEMENTS WERE AMENDED BY THE CLAIMANT ON 12/11/89: MAXIMUM ACRES, PLACE OF USE, PERIOD OF USE.

THE WATER RIGHTS LISTED FOLLOWING THIS STATEMENT ARE MULTIPLE USES OF THE SAME RIGHT. THE USE OF THIS RIGHT FOR SEVERAL PURPOSES DOES NOT INCREASE THE EXTENT OF THE WATER RIGHT. RATHER IT DECREES THE RIGHT TO ALTERNATE AND EXCHANGE THE USE (PURPOSE) OF THE WATER IN ACCORD WITH HISTORICAL PRACTICES. W133480-00, W133481-00.

NOTICE OF WATER RIGHT TRANSFER RECEIVED 10/09/91.

NOTICE OF WATER RIGHT TRANSFER RECEIVED 09/01/92.

NOTICE OF WATER RIGHT TRANSFER RECEIVED 05/13/93.

****
* THE FOLLOWING ISSUES WERE IDENTIFIED BY THE DNRC DURING ITS EXAMINATION OF THIS WATER RIGHT CLAIM. THESE ISSUES MAY REMAIN UNRESOLVED IF NO OBJECTIONS ARE FILED.
*
*
*
* CLAIM FORM SIGNED BY OTHER THAN CLAIMANT.
*
*
****

A BETTER UNDERSTANDING OF YOUR CLAIMED WATER RIGHT CAN BE OBTAINED BY COMPARING YOUR RIGHT WITH OTHER CLAIMS IN THE BASIN. FOR EXAMPLE, COMPARE PRIORITY DATES, FLOW RATES, VOLUMES, OR ACRES IRRIGATED. ALSO, YOUR WATER RIGHT MAY BE SUBJECT TO WATER RIGHTS IN ADJOINING BASINS OR SUBBASINS AS WELL AS BEING SUBJECT TO OTHER RIGHTS ON YOUR SOURCE OF SUPPLY. FINALLY, YOUR WATER RIGHT MAY BE SUBJECT TO INDIAN RESERVED AND FEDERAL RESERVED WATER RIGHTS.

TEMPORARY PRELIMINARY DECREE
SOUTH END SUBBASIN - BITTERROOT RIVER
BASIN 76H
ABSTRACT OF WATER RIGHT CLAIM

WATER*RIGHT*NUMBER*76H*-W-133480-00*(CONTINUED)

COMPLETE DETAILS REGARDING THE DNRC EXAMINATION RESULTS AND RELATED MATERIALS CAN BE REVIEWED AT THE OFFICE LOCATIONS IDENTIFIED IN THE DOCUMENT ENTITLED "NOTICE OF ENTRY OF TEMPORARY PRELIMINARY DECREE AND NOTICE OF AVAILABILITY."

SEE GENERAL FINDINGS OF FACT AND CONCLUSIONS OF LAW FOR FURTHER EXPLANATION OF YOUR CLAIMED WATER RIGHT. THESE FINDINGS CAN BE FOUND AS INDICATED IN THE DOCUMENT ENTITLED "NOTICE OF ENTRY OF TEMPORARY PRELIMINARY DECREE AND NOTICE OF AVAILABILITY." IF YOU NEED OBJECTION FORMS, OR HAVE QUESTIONS ABOUT WATER COURT PROCEDURES OR CHANGES TO YOUR RIGHT, YOU CAN CONTACT THE WATER COURT BY CALLING 1-800-624-3270 (WITHIN MONTANA ONLY) OR 1-406-586-4364, OR BY WRITING TO P.O. BOX 879, BOZEMAN MT 59771-0879.

TEMPORARY PRELIMINARY DECREE

TEMPORARY PRELIMINARY DECREE
SOUTH END SUBBASIN - BITTERROOT RIVER
BASIN 76H
ABSTRACT OF WATER RIGHT CLAIM

WATER*RIGHT*NUMBER*76H*-W-133481-00

IMPORTANT NOTICE

YOUR WATER RIGHT AS SHOWN ON THIS ABSTRACT MAY HAVE CHANGES FROM YOUR WATER RIGHT AS CLAIMED OR AMENDED. AN ASTERISK (*) HAS BEEN PLACED NEXT TO EACH ITEM CHANGED BY THE DEPARTMENT OF NATURAL RESOURCES AND CONSERVATION (DNRC) DURING THE EXAMINATION PROCESS. THESE CHANGES ARE AUTHORIZED BY THE MONTANA WATER COURT OR THE WATER RIGHT CLAIM EXAMINATION RULES AS ADOPTED BY THE MONTANA SUPREME COURT.

OBJECTIONS MAY BE FILED ACCORDING TO THE PROCEDURES OUTLINED IN THE DOCUMENT ENTITLED "NOTICE OF ENTRY OF TEMPORARY PRELIMINARY DECREE AND NOTICE OF AVAILABILITY." UNLESS OBJECTED TO OR CALLED IN ON MOTION OF THE MONTANA WATER COURT IN THIS DECREE OR IN THE PRELIMINARY DECREE, THE ELEMENTS OF THIS CLAIMED WATER RIGHT WILL APPEAR IN THE FINAL DECREE AS SHOWN ON THIS ABSTRACT. (SEE SECTION 85-2-233, MONTANA CODE ANNOTATED.)

* OWNERS: RICHARD RANDAL
PO BOX 624
DARBY MT 59829

RICHARD COLLEEN
PO BOX 624
DARBY MT 59829

MADRUGA JOSEPH
766 ROSECRANS ST
SAN DIEGO CA 92106

ROLAND LEO D
241 ORR LOOP
DARBY MT 59829

ROLAND MARGARET A
241 ORR LOOP
DARBY MT 59829

ARNO GARY E
216 LEAVENS RD
DARBY MT 59829

ARNO ROSALIE A
216 LEAVENS RD
DARBY MT 59829

PURPOSE (USE): STOCK

SOURCE: BITTERROOT RIVER, WEST FORK
SOURCE TYPE: SURFACE WATER

PRIORITY DATE: APRIL 01, 1886
TYPE OF HISTORICAL RIGHT: DECREED

* FLOW RATE: NO FLOW RATE HAS BEEN DECREED BECAUSE THIS USE CONSISTS OF STOCK DRINKING DIRECTLY FROM THE SOURCE, OR FROM A DITCH SYSTEM.

* VOLUME: THIS WATER RIGHT INCLUDES THE AMOUNT OF WATER CONSUMPTIVELY USED FOR STOCK WATERING PURPOSES AT THE RATE OF 30 GALLONS PER DAY PER ANIMAL UNIT. ANIMAL UNITS SHALL BE BASED ON REASONABLE CARRYING CAPACITY AND HISTORICAL USE OF THE AREA SERVICED BY THIS WATER SOURCE.

TEMPORARY PRELIMINARY DECREE
SOUTH END SUBBASIN - BITTERROOT RIVER
BASIN 76H
ABSTRACT OF WATER RIGHT CLAIM

WATER*RIGHT*NUMBER*76H*-W-133481-00* (CONTINUED)

PERIOD OF USE CONTINUED:

PERIOD OF USE: JANUARY 01 TO DECEMBER 31

POINT OF DIVERSION AND MEANS OF DIVERSION:

	LOT	BLK	QTR	SEC	SEC	TWP	RGE	COUNTY	MEANS
01			SWNESE	23	02N	21W		RAVALLI	HEADGATE

DITCH NAME: ORR DITCH

* PLACE OF USE FOR STOCK:

ACRES	LOT	BLK	QTR	SEC	SEC	TWP	RGE	COUNTY
001			W2SE	12	02N	21W		RAVALLI

REMARKS:

THE WATER RIGHTS LISTED FOLLOWING THIS STATEMENT ARE MULTIPLE USES OF THE SAME RIGHT. THE USE OF THIS RIGHT FOR SEVERAL PURPOSES DOES NOT INCREASE THE EXTENT OF THE WATER RIGHT. RATHER IT DECREES THE RIGHT TO ALTERNATE AND EXCHANGE THE USE (PURPOSE) OF THE WATER IN ACCORD WITH HISTORICAL PRACTICES. W133480-00, W133481-00.

NOTICE OF WATER RIGHT TRANSFER RECEIVED 10/09/91.
NOTICE OF WATER RIGHT TRANSFER RECEIVED 10/09/91.
NOTICE OF WATER RIGHT TRANSFER RECEIVED 09/01/92.

NOTICE OF WATER RIGHT TRANSFER RECEIVED 05/13/93.

****
* THE FOLLOWING ISSUES WERE IDENTIFIED BY THE DNRC DURING ITS *
* EXAMINATION OF THIS WATER RIGHT CLAIM. THESE ISSUES MAY REMAIN *
* UNRESOLVED IF NO OBJECTIONS ARE FILED. *
*
*
*
* CLAIM FORM SIGNED BY OTHER THAN CLAIMANT. *
*
*
****

A BETTER UNDERSTANDING OF YOUR CLAIMED WATER RIGHT CAN BE OBTAINED BY COMPARING YOUR RIGHT WITH OTHER CLAIMS IN THE BASIN. FOR EXAMPLE, COMPARE PRIORITY DATES, FLOW RATES, VOLUMES, OR ACRES IRRIGATED. ALSO, YOUR WATER RIGHT MAY BE SUBJECT TO WATER RIGHTS IN ADJOINING BASINS OR SUBBASINS AS WELL AS BEING SUBJECT TO OTHER RIGHTS ON YOUR SOURCE OF SUPPLY. FINALLY, YOUR WATER RIGHT MAY BE SUBJECT TO INDIAN RESERVED AND FEDERAL RESERVED WATER RIGHTS.

COMPLETE DETAILS REGARDING THE DNRC EXAMINATION RESULTS AND RELATED MATERIALS CAN BE REVIEWED AT THE OFFICE LOCATIONS IDENTIFIED IN THE DOCUMENT ENTITLED "NOTICE OF ENTRY OF TEMPORARY PRELIMINARY DECREE AND NOTICE OF AVAILABILITY."

TEMPORARY PRELIMINARY DECREE
SOUTH END SUBBASIN - BITTERROOT RIVER
BASIN 76H
ABSTRACT OF WATER RIGHT CLAIM

WATER*RIGHT*NUMBER*76H*-W-133481-00*(CONTINUED)

SEE GENERAL FINDINGS OF FACT AND CONCLUSIONS OF LAW FOR FURTHER EXPLANATION OF YOUR CLAIMED WATER RIGHT. THESE FINDINGS CAN BE FOUND AS INDICATED IN THE DOCUMENT ENTITLED "NOTICE OF ENTRY OF TEMPORARY PRELIMINARY DECREE AND NOTICE OF AVAILABILITY." IF YOU NEED OBJECTION FORMS, OR HAVE QUESTIONS ABOUT WATER COURT PROCEDURES OR CHANGES TO YOUR RIGHT, YOU CAN CONTACT THE WATER COURT BY CALLING 1-800-624-3270 (WITHIN MONTANA ONLY) OR 1-406-586-4364, OR BY WRITING TO P.O. BOX 879, BOZEMAN MT 59771-0879.

TEMPORARY PRELIMINARY DECREE
SOUTH END SUBBASIN - BITTERROOT RIVER
BASIN 76H
ABSTRACT OF WATER RIGHT CLAIM

WATER*RIGHT*NUMBER*76H*-W-133485-00

IMPORTANT NOTICE

YOUR WATER RIGHT AS SHOWN ON THIS ABSTRACT MAY HAVE CHANGES FROM YOUR WATER RIGHT AS CLAIMED OR AMENDED. AN ASTERISK (*) HAS BEEN PLACED NEXT TO EACH ITEM CHANGED BY THE DEPARTMENT OF NATURAL RESOURCES AND CONSERVATION (DNRC) DURING THE EXAMINATION PROCESS. THESE CHANGES ARE AUTHORIZED BY THE MONTANA WATER COURT OR THE WATER RIGHT CLAIM EXAMINATION RULES AS ADOPTED BY THE MONTANA SUPREME COURT.

OBJECTIONS MAY BE FILED ACCORDING TO THE PROCEDURES OUTLINED IN THE DOCUMENT ENTITLED "NOTICE OF ENTRY OF TEMPORARY PRELIMINARY DECREE AND NOTICE OF AVAILABILITY." UNLESS OBJECTED TO OR CALLED IN ON MOTION OF THE MONTANA WATER COURT IN THIS DECREE OR IN THE PRELIMINARY DECREE, THE ELEMENTS OF THIS CLAIMED WATER RIGHT WILL APPEAR IN THE FINAL DECREE AS SHOWN ON THIS ABSTRACT. (SEE SECTION 85-2-233, MONTANA CODE ANNOTATED.)

* OWNERS: MCGRAW GEORGE V
1714 SWEEN ST
OROVILLE CA 95965

MCGRAW MICHAEL G
1714 SWEEN ST
OROVILLE CA 95965

JACOBSEN THOMAS L
471 COOPER LN
HAMILTON MT 59840

PURPOSE (USE): IRRIGATION
TYPE OF IRRIGATION SYSTEM: SPRINKLER

SOURCE: WELL
SOURCE TYPE: GROUNDWATER

PRIORITY DATE: JUNE 18, 1973
TYPE OF HISTORICAL RIGHT: USE

FLOW RATE: 225.00 GPM (.50 CFS)

* VOLUME: THE TOTAL VOLUME OF THIS WATER RIGHT SHALL NOT EXCEED THE AMOUNT PUT TO HISTORICAL AND BENEFICIAL USE.

CLIMATIC AREA: 3

MAXIMUM ACRES: 14.00

PERIOD OF USE: APRIL 15 TO OCTOBER 19

POINT OF DIVERSION:

	LOT	BLK	QTR SEC	SEC	TWP	RGE	COUNTY
01			NENENW	35	04N	21W	RAVALLI

PLACE OF USE FOR IRRIGATION:

	ACRES	LOT	BLK	QTR SEC	SEC	TWP	RGE	COUNTY
001	5.00			S2SESW	26	04N	21W	RAVALLI
002	9.00			N2NENW	35	04N	21W	RAVALLI
TOTAL	14.00							

TEMPORARY PRELIMINARY DECREE
SOUTH END SUBBASIN - BITTERROOT RIVER
BASIN 76H
ABSTRACT OF WATER RIGHT CLAIM

WATER*RIGHT*NUMBER*76H*-W-133485-00* (CONTINUED)

REMARKS CONTINUED:

REMARKS:

NOTICE OF WATER RIGHT TRANSFER RECEIVED 04/30/90.

NOTICE OF WATER RIGHT TRANSFER RECEIVED 02/03/92.

NOTICE OF WATER RIGHT TRANSFER RECEIVED 02/03/92.

****
* THE FOLLOWING ISSUES WERE IDENTIFIED BY THE DNRC DURING ITS *
* EXAMINATION OF THIS WATER RIGHT CLAIM. THESE ISSUES MAY REMAIN *
* UNRESOLVED IF NO OBJECTIONS ARE FILED. *
*
*
*
* CLAIM FORM NOT NOTARIZED. *
*
* THE PRIORITY DATE IS IN QUESTION. NO DOCUMENTATION AS *
* REQUIRED BY THE 1961 GROUNDWATER CODE WAS SUBMITTED *
* TO SUPPORT THIS CLAIM. *
*
*
****

A BETTER UNDERSTANDING OF YOUR CLAIMED WATER RIGHT CAN BE OBTAINED BY COMPARING YOUR RIGHT WITH OTHER CLAIMS IN THE BASIN. FOR EXAMPLE, COMPARE PRIORITY DATES, FLOW RATES, VOLUMES, OR ACRES IRRIGATED. ALSO, YOUR WATER RIGHT MAY BE SUBJECT TO WATER RIGHTS IN ADJOINING BASINS OR SUBBASINS AS WELL AS BEING SUBJECT TO OTHER RIGHTS ON YOUR SOURCE OF SUPPLY. FINALLY, YOUR WATER RIGHT MAY BE SUBJECT TO INDIAN RESERVED AND FEDERAL RESERVED WATER RIGHTS.

COMPLETE DETAILS REGARDING THE DNRC EXAMINATION RESULTS AND RELATED MATERIALS CAN BE REVIEWED AT THE OFFICE LOCATIONS IDENTIFIED IN THE DOCUMENT ENTITLED "NOTICE OF ENTRY OF TEMPORARY PRELIMINARY DECREE AND NOTICE OF AVAILABILITY."

SEE GENERAL FINDINGS OF FACT AND CONCLUSIONS OF LAW FOR FURTHER EXPLANATION OF YOUR CLAIMED WATER RIGHT. THESE FINDINGS CAN BE FOUND AS INDICATED IN THE DOCUMENT ENTITLED "NOTICE OF ENTRY OF TEMPORARY PRELIMINARY DECREE AND NOTICE OF AVAILABILITY." IF YOU NEED OBJECTION FORMS, OR HAVE QUESTIONS ABOUT WATER COURT PROCEDURES OR CHANGES TO YOUR RIGHT, YOU CAN CONTACT THE WATER COURT BY CALLING 1-800-624-3270 (WITHIN MONTANA ONLY) OR 1-406-586-4364, OR BY WRITING TO P.O. BOX 879, BOZEMAN MT 59771-0879.

TEMPORARY PRELIMINARY DECREE
SOUTH END SUBBASIN - BITTERROOT RIVER
BASIN 76H
ABSTRACT OF WATER RIGHT CLAIM

WATER*RIGHT*NUMBER*76H*-W-133495-00

IMPORTANT NOTICE

YOUR WATER RIGHT AS SHOWN ON THIS ABSTRACT MAY HAVE CHANGES FROM YOUR WATER RIGHT AS CLAIMED OR AMENDED. AN ASTERISK (*) HAS BEEN PLACED NEXT TO EACH ITEM CHANGED BY THE DEPARTMENT OF NATURAL RESOURCES AND CONSERVATION (DNRC) DURING THE EXAMINATION PROCESS. THESE CHANGES ARE AUTHORIZED BY THE MONTANA WATER COURT OR THE WATER RIGHT CLAIM EXAMINATION RULES AS ADOPTED BY THE MONTANA SUPREME COURT.

OBJECTIONS MAY BE FILED ACCORDING TO THE PROCEDURES OUTLINED IN THE DOCUMENT ENTITLED "NOTICE OF ENTRY OF TEMPORARY PRELIMINARY DECREE AND NOTICE OF AVAILABILITY." UNLESS OBJECTED TO OR CALLED IN ON MOTION OF THE MONTANA WATER COURT IN THIS DECREE OR IN THE PRELIMINARY DECREE, THE ELEMENTS OF THIS CLAIMED WATER RIGHT WILL APPEAR IN THE FINAL DECREE AS SHOWN ON THIS ABSTRACT. (SEE SECTION 85-2-233, MONTANA CODE ANNOTATED.)

OWNERS: PLATT FRANK L
PO BOX 603
CONNER MT 59827

PLATT MARGARET F
PO BOX 603
CONNER MT 59827

PURPOSE (USE): IRRIGATION
TYPE OF IRRIGATION SYSTEM: SPRINKLER

SOURCE: MEDICINE TREE CREEK
SOURCE TYPE: SURFACE WATER

* PRIORITY DATE: JUNE 19, 1965
TYPE OF HISTORICAL RIGHT: USE

FLOW RATE: 20.00 GPM (.04 CFS)

* VOLUME: THE TOTAL VOLUME OF THIS WATER RIGHT SHALL NOT EXCEED THE AMOUNT PUT TO HISTORICAL AND BENEFICIAL USE.

CLIMATIC AREA: 3

MAXIMUM ACRES: 5.00

PERIOD OF USE: APRIL 01 TO OCTOBER 31

POINT OF DIVERSION AND MEANS OF DIVERSION:

	LOT	BLK	QTR SEC	SEC	TWP	RGE	COUNTY	MEANS
01			NWNWSW	22	02N	20W	RAVALLI	PUMP

PLACE OF USE FOR IRRIGATION:

	ACRES	LOT	BLK	QTR SEC	SEC	TWP	RGE	COUNTY
001	5.00			NWNWSW	22	02N	20W	RAVALLI
TOTAL	5.00							

****
* THE DNRC EXAMINATION OF THIS CLAIM FOUND NO SIGNIFICANT FACTS, *
* DATA, OR ISSUES TO REPORT TO THE WATER COURT. *
****

TEMPORARY PRELIMINARY DECREE

TEMPORARY PRELIMINARY DECREE
SOUTH END SUBBASIN - BITTERROOT RIVER
BASIN 76H
ABSTRACT OF WATER RIGHT CLAIM

WATER*RIGHT*NUMBER*76H*-W-133495-00*(CONTINUED)

A BETTER UNDERSTANDING OF YOUR CLAIMED WATER RIGHT CAN BE OBTAINED BY COMPARING YOUR RIGHT WITH OTHER CLAIMS IN THE BASIN. FOR EXAMPLE, COMPARE PRIORITY DATES, FLOW RATES, VOLUMES, OR ACRES IRRIGATED. ALSO, YOUR WATER RIGHT MAY BE SUBJECT TO WATER RIGHTS IN ADJOINING BASINS OR SUBBASINS AS WELL AS BEING SUBJECT TO OTHER RIGHTS ON YOUR SOURCE OF SUPPLY. FINALLY, YOUR WATER RIGHT MAY BE SUBJECT TO INDIAN RESERVED AND FEDERAL RESERVED WATER RIGHTS.

COMPLETE DETAILS REGARDING THE DNRC EXAMINATION RESULTS AND RELATED MATERIALS CAN BE REVIEWED AT THE OFFICE LOCATIONS IDENTIFIED IN THE DOCUMENT ENTITLED "NOTICE OF ENTRY OF TEMPORARY PRELIMINARY DECREE AND NOTICE OF AVAILABILITY."

SEE GENERAL FINDINGS OF FACT AND CONCLUSIONS OF LAW FOR FURTHER EXPLANATION OF YOUR CLAIMED WATER RIGHT. THESE FINDINGS CAN BE FOUND AS INDICATED IN THE DOCUMENT ENTITLED "NOTICE OF ENTRY OF TEMPORARY PRELIMINARY DECREE AND NOTICE OF AVAILABILITY." IF YOU NEED OBJECTION FORMS, OR HAVE QUESTIONS ABOUT WATER COURT PROCEDURES OR CHANGES TO YOUR RIGHT, YOU CAN CONTACT THE WATER COURT BY CALLING 1-800-624-3270 (WITHIN MONTANA ONLY) OR 1-406-586-4364, OR BY WRITING TO P.O. BOX 879, BOZEMAN MT 59771-0879.

TEMPORARY PRELIMINARY DECREE

04/11/94
PAGE 2,223

TEMPORARY PRELIMINARY DECREE
SOUTH END SUBBASIN - BITTERROOT RIVER
BASIN 76H
ABSTRACT OF WATER RIGHT CLAIM

WATER*RIGHT*NUMBER*76H*-W-133496-00

IMPORTANT NOTICE

YOUR WATER RIGHT AS SHOWN ON THIS ABSTRACT MAY HAVE CHANGES FROM YOUR WATER RIGHT AS CLAIMED OR AMENDED. AN ASTERISK (*) HAS BEEN PLACED NEXT TO EACH ITEM CHANGED BY THE DEPARTMENT OF NATURAL RESOURCES AND CONSERVATION (DNRC) DURING THE EXAMINATION PROCESS. THESE CHANGES ARE AUTHORIZED BY THE MONTANA WATER COURT OR THE WATER RIGHT CLAIM EXAMINATION RULES AS ADOPTED BY THE MONTANA SUPREME COURT.

OBJECTIONS MAY BE FILED ACCORDING TO THE PROCEDURES OUTLINED IN THE DOCUMENT ENTITLED "NOTICE OF ENTRY OF TEMPORARY PRELIMINARY DECREE AND NOTICE OF AVAILABILITY." UNLESS OBJECTED TO OR CALLED IN ON MOTION OF THE MONTANA WATER COURT IN THIS DECREE OR IN THE PRELIMINARY DECREE, THE ELEMENTS OF THIS CLAIMED WATER RIGHT WILL APPEAR IN THE FINAL DECREE AS SHOWN ON THIS ABSTRACT. (SEE SECTION 85-2-233, MONTANA CODE ANNOTATED.)

OWNERS: PLATT MARGARET F
PO BOX 603
CONNER MT 59827

PLATT FRANK L
PO BOX 603
CONNER MT 59827

PURPOSE (USE): STOCK

SOURCE: MEDICINE TREE CREEK
SOURCE TYPE: SURFACE WATER

* PRIORITY DATE: DECEMBER 31, 1964
TYPE OF HISTORICAL RIGHT: USE

* FLOW RATE: NO FLOW RATE HAS BEEN DECREED BECAUSE THIS USE CONSISTS OF STOCK DRINKING DIRECTLY FROM THE SOURCE, OR FROM A DITCH SYSTEM.

* VOLUME: THIS WATER RIGHT INCLUDES THE AMOUNT OF WATER CONSUMPTIVELY USED FOR STOCK WATERING PURPOSES AT THE RATE OF 30 GALLONS PER DAY PER ANIMAL UNIT. ANIMAL UNITS SHALL BE BASED ON REASONABLE CARRYING CAPACITY AND HISTORICAL USE OF THE AREA SERVICED BY THIS WATER SOURCE.

PERIOD OF USE: JANUARY 01 TO DECEMBER 31

POINT OF DIVERSION AND MEANS OF DIVERSION:

	LOT	BLK	QTR SEC	SEC	TWP	RGE	COUNTY	MEANS
01			NWNWSW	22	02N	20W	RAVALLI	DIRECT FROM SOURCE

* PLACE OF USE FOR STOCK:

	ACRES	LOT	BLK	QTR SEC	SEC	TWP	RGE	COUNTY
001				NWNWSW	22	02N	20W	RAVALLI

****
* THE DNRC EXAMINATION OF THIS CLAIM FOUND NO SIGNIFICANT FACTS, *
* DATA, OR ISSUES TO REPORT TO THE WATER COURT. *
****

04/11/94

TEMPORARY PRELIMINARY DECREE
SOUTH END SUBBASIN - BITTERROOT RIVER
BASIN 76H
ABSTRACT OF WATER RIGHT CLAIM

WATER*RIGHT*NUMBER*76H*-W-133496-00*(CONTINUED)

A BETTER UNDERSTANDING OF YOUR CLAIMED WATER RIGHT CAN BE OBTAINED BY COMPARING YOUR RIGHT WITH OTHER CLAIMS IN THE BASIN. FOR EXAMPLE, COMPARE PRIORITY DATES, FLOW RATES, VOLUMES, OR ACRES IRRIGATED. ALSO, YOUR WATER RIGHT MAY BE SUBJECT TO WATER RIGHTS IN ADJOINING BASINS OR SUBBASINS AS WELL AS BEING SUBJECT TO OTHER RIGHTS ON YOUR SOURCE OF SUPPLY. FINALLY, YOUR WATER RIGHT MAY BE SUBJECT TO INDIAN RESERVED AND FEDERAL RESERVED WATER RIGHTS.

COMPLETE DETAILS REGARDING THE DNRC EXAMINATION RESULTS AND RELATED MATERIALS CAN BE REVIEWED AT THE OFFICE LOCATIONS IDENTIFIED IN THE DOCUMENT ENTITLED "NOTICE OF ENTRY OF TEMPORARY PRELIMINARY DECREE AND NOTICE OF AVAILABILITY."

SEE GENERAL FINDINGS OF FACT AND CONCLUSIONS OF LAW FOR FURTHER EXPLANATION OF YOUR CLAIMED WATER RIGHT. THESE FINDINGS CAN BE FOUND AS INDICATED IN THE DOCUMENT ENTITLED "NOTICE OF ENTRY OF TEMPORARY PRELIMINARY DECREE AND NOTICE OF AVAILABILITY." IF YOU NEED OBJECTION FORMS, OR HAVE QUESTIONS ABOUT WATER COURT PROCEDURES OR CHANGES TO YOUR RIGHT, YOU CAN CONTACT THE WATER COURT BY CALLING 1-800-624-3270 (WITHIN MONTANA ONLY) OR 1-406-586-4364, OR BY WRITING TO P.O. BOX 879, BOZEMAN MT 59771-0879.

TEMPORARY PRELIMINARY DECREE
SOUTH END SUBBASIN - BITTERROOT RIVER
BASIN 76H
ABSTRACT OF WATER RIGHT CLAIM

WATER*RIGHT*NUMBER*76H*-W-133515-00

IMPORTANT NOTICE

YOUR WATER RIGHT AS SHOWN ON THIS ABSTRACT MAY HAVE CHANGES FROM YOUR WATER RIGHT AS CLAIMED OR AMENDED. AN ASTERISK (*) HAS BEEN PLACED NEXT TO EACH ITEM CHANGED BY THE DEPARTMENT OF NATURAL RESOURCES AND CONSERVATION (DNRC) DURING THE EXAMINATION PROCESS. THESE CHANGES ARE AUTHORIZED BY THE MONTANA WATER COURT OR THE WATER RIGHT CLAIM EXAMINATION RULES AS ADOPTED BY THE MONTANA SUPREME COURT.

OBJECTIONS MAY BE FILED ACCORDING TO THE PROCEDURES OUTLINED IN THE DOCUMENT ENTITLED "NOTICE OF ENTRY OF TEMPORARY PRELIMINARY DECREE AND NOTICE OF AVAILABILITY." UNLESS OBJECTED TO OR CALLED IN ON MOTION OF THE MONTANA WATER COURT IN THIS DECREE OR IN THE PRELIMINARY DECREE, THE ELEMENTS OF THIS CLAIMED WATER RIGHT WILL APPEAR IN THE FINAL DECREE AS SHOWN ON THIS ABSTRACT. (SEE SECTION 85-2-233, MONTANA CODE ANNOTATED.)

OWNERS: WOKRAL LARRY S
HART BENCH RD
DARBY MT 59829

PURPOSE (USE): IRRIGATION
TYPE OF IRRIGATION SYSTEM: FLOOD

SOURCE: CHAFFIN CREEK
SOURCE TYPE: SURFACE WATER

PRIORITY DATE: APRIL 01, 1889
TYPE OF HISTORICAL RIGHT: DECREED

FLOW RATE: 224.40 GPM (.50 CFS)

* VOLUME: THE TOTAL VOLUME OF THIS WATER RIGHT SHALL NOT EXCEED THE AMOUNT PUT TO HISTORICAL AND BENEFICIAL USE.

CLIMATIC AREA: 3

MAXIMUM ACRES: 20.00

PERIOD OF USE: APRIL 01 TO OCTOBER 19

* POINT OF DIVERSION AND MEANS OF DIVERSION:

	LOT	BLK	QTR SEC	SEC	TWP	RGE	COUNTY	MEANS
01			SENESW	03	02N	21W	RAVALLI	HEADGATE

DITCH NAME: SWEDE DITCH

* PLACE OF USE FOR IRRIGATION:

	ACRES	LOT	BLK	QTR SEC	SEC	TWP	RGE	COUNTY
001	20.00			S2NWSW	12	02N	21W	RAVALLI
TOTAL	20.00							

REMARKS:

TEMPORARY PRELIMINARY DECREE
SOUTH END SUBBASIN - BITTERROOT RIVER
BASIN 76H
ABSTRACT OF WATER RIGHT CLAIM

WATER*RIGHT*NUMBER*76H*-W-133515-00* (CONTINUED)

REMARKS CONTINUED:

THE WATER RIGHTS LISTED FOLLOWING THIS STATEMENT ARE MULTIPLE USES OF THE SAME RIGHT. THE USE OF THIS RIGHT FOR SEVERAL PURPOSES DOES NOT INCREASE THE EXTENT OF THE WATER RIGHT, RATHER IT DECREES THE RIGHT TO ALTERNATE AND EXCHANGE THE USE (PURPOSE) OF THE WATER IN ACCORD WITH HISTORICAL PRACTICES. W133515-00, W133516-00.

****
* THE FOLLOWING ISSUES WERE IDENTIFIED BY THE DNRC DURING ITS *
* EXAMINATION OF THIS WATER RIGHT CLAIM. THESE ISSUES MAY REMAIN *
* UNRESOLVED IF NO OBJECTIONS ARE FILED. *
*
*
*
* THE WATER RIGHTS LISTED FOLLOWING THIS STATEMENT ARE *
* FILED ON THE SAME FORMERLY DECREED WATER RIGHT, THE *
* SUM OF THE CLAIMED FLOW RATES EXCEEDS THE 112.50 *
* MINER'S INCHES DECREED IN CASE NO. 2430, RAVALLI *
* COUNTY, W163000-00, W211687-00, W157916-00, *
* W150107-00, W133473-00, W128500-00, W133515-00, *
* W107341-00, W108924-00, W107364-00, W003616-00, *
* W012694-00. *
*
* THE WATER RIGHTS LISTED FOLLOWING THIS STATEMENT WERE *
* FILED BY DIFFERENT PARTIES WHO CLAIM OVERLAPPING *
* PLACES OF USE. W163000-00, W163001-00, W128500-00, *
* W133473-00, W133515-00, W133516-00, W150107-00, *
* W150108-00, W211687-00, W157917-00, W157916-00, *
* W012694-00, W012693-00, W003616-00, W107364-00, *
* W045409-00, W108923-00, W108924-00, W107340-00, *
* W107341-00, W157915-00, W157918-00, W157919-00, *
* W128501-00, W163002-00. *
*
*
****

A BETTER UNDERSTANDING OF YOUR CLAIMED WATER RIGHT CAN BE OBTAINED BY COMPARING YOUR RIGHT WITH OTHER CLAIMS IN THE BASIN. FOR EXAMPLE, COMPARE PRIORITY DATES, FLOW RATES, VOLUMES, OR ACRES IRRIGATED. ALSO, YOUR WATER RIGHT MAY BE SUBJECT TO WATER RIGHTS IN ADJOINING BASINS OR SUBBASINS AS WELL AS BEING SUBJECT TO OTHER RIGHTS ON YOUR SOURCE OF SUPPLY. FINALLY, YOUR WATER RIGHT MAY BE SUBJECT TO INDIAN RESERVED AND FEDERAL RESERVED WATER RIGHTS.

COMPLETE DETAILS REGARDING THE DNRC EXAMINATION RESULTS AND RELATED MATERIALS CAN BE REVIEWED AT THE OFFICE LOCATIONS IDENTIFIED IN THE DOCUMENT ENTITLED "NOTICE OF ENTRY OF TEMPORARY PRELIMINARY DECREE AND NOTICE OF AVAILABILITY."

SEE GENERAL FINDINGS OF FACT AND CONCLUSIONS OF LAW FOR FURTHER EXPLANATION OF YOUR CLAIMED WATER RIGHT. THESE FINDINGS CAN BE FOUND AS INDICATED IN THE DOCUMENT ENTITLED "NOTICE OF ENTRY OF TEMPORARY PRELIMINARY DECREE AND NOTICE OF AVAILABILITY." IF YOU NEED OBJECTION FORMS, OR HAVE QUESTIONS ABOUT WATER COURT PROCEDURES OR CHANGES TO YOUR RIGHT, YOU CAN CONTACT THE WATER COURT BY CALLING 1-800-624-3270 (WITHIN MONTANA ONLY) OR 1-406-586-4364, OR BY WRITING TO P.O. BOX 879, BOZEMAN MT 59771-0879.

TEMPORARY PRELIMINARY DECREE
SOUTH END SUBBASIN - BITTERROOT RIVER
BASIN 76H
ABSTRACT OF WATER RIGHT CLAIM

WATER*RIGHT*NUMBER*76H*-W-133516-00

IMPORTANT NOTICE

YOUR WATER RIGHT AS SHOWN ON THIS ABSTRACT MAY HAVE CHANGES FROM YOUR WATER RIGHT AS CLAIMED OR AMENDED. AN ASTERISK (*) HAS BEEN PLACED NEXT TO EACH ITEM CHANGED BY THE DEPARTMENT OF NATURAL RESOURCES AND CONSERVATION (DNRC) DURING THE EXAMINATION PROCESS. THESE CHANGES ARE AUTHORIZED BY THE MONTANA WATER COURT OR THE WATER RIGHT CLAIM EXAMINATION RULES AS ADOPTED BY THE MONTANA SUPREME COURT.

OBJECTIONS MAY BE FILED ACCORDING TO THE PROCEDURES OUTLINED IN THE DOCUMENT ENTITLED "NOTICE OF ENTRY OF TEMPORARY PRELIMINARY DECREE AND NOTICE OF AVAILABILITY." UNLESS OBJECTED TO OR CALLED IN ON MOTION OF THE MONTANA WATER COURT IN THIS DECREE OR IN THE PRELIMINARY DECREE, THE ELEMENTS OF THIS CLAIMED WATER RIGHT WILL APPEAR IN THE FINAL DECREE AS SHOWN ON THIS ABSTRACT. (SEE SECTION 85-2-233, MONTANA CODE ANNOTATED.)

OWNERS: WOKRAL LARRY S
HART BEACH RD
DARBY MT 59829

PURPOSE (USE): STOCK

SOURCE: CHAFFIN CREEK
SOURCE TYPE: SURFACE WATER

PRIORITY DATE: APRIL 01, 1889
TYPE OF HISTORICAL RIGHT: DECREED

* FLOW RATE: NO FLOW RATE HAS BEEN DECREED BECAUSE THIS USE CONSISTS OF STOCK DRINKING DIRECTLY FROM THE SOURCE, OR FROM A DITCH SYSTEM.

* VOLUME: THIS WATER RIGHT INCLUDES THE AMOUNT OF WATER CONSUMPTIVELY USED FOR STOCK WATERING PURPOSES AT THE RATE OF 30 GALLONS PER DAY PER ANIMAL UNIT. ANIMAL UNITS SHALL BE BASED ON REASONABLE CARRYING CAPACITY AND HISTORICAL USE OF THE AREA SERVICED BY THIS WATER SOURCE.

PERIOD OF USE: APRIL 01 TO OCTOBER 19

* POINT OF DIVERSION AND MEANS OF DIVERSION:

	LOT	BLK	QTR SEC	SEC	TWP	RGE	COUNTY	MEANS
01			SENESW	03	02N	21W	RAVALLI	HEADGATE

DITCH NAME: SWEDE DITCH

* PLACE OF USE FOR STOCK:

	ACRES	LOT	BLK	QTR SEC	SEC	TWP	RGE	COUNTY
001				S2NWSW	12	02N	21W	RAVALLI

REMARKS:

THE WATER RIGHTS LISTED FOLLOWING THIS STATEMENT ARE MULTIPLE USES OF THE SAME RIGHT. THE USE OF THIS RIGHT FOR SEVERAL PURPOSES DOES NOT INCREASE THE

TEMPORARY PRELIMINARY DECREE
SOUTH END SUBBASIN - BITTERROOT RIVER
BASIN 76H
ABSTRACT OF WATER RIGHT CLAIM

WATER*RIGHT*NUMBER*76H*-W-133516-00* (CONTINUED)

REMARKS CONTINUED:

EXTENT OF THE WATER RIGHT. RATHER IT DECREES THE RIGHT TO ALTERNATE AND EXCHANGE THE USE (PURPOSE) OF THE WATER IN ACCORD WITH HISTORICAL PRACTICES. W133515-00, W133516-00.

****
* THE FOLLOWING ISSUES WERE IDENTIFIED BY THE DNRC DURING ITS *
* EXAMINATION OF THIS WATER RIGHT CLAIM. THESE ISSUES MAY REMAIN *
* UNRESOLVED IF NO OBJECTIONS ARE FILED. *
* *
* THE WATER RIGHTS LISTED FOLLOWING THIS STATEMENT WERE *
* FILED BY DIFFERENT PARTIES WHO CLAIM OVERLAPPING *
* PLACES OF USE. W163000-00, W163001-00, W128500-00, *
* W133473-00, W133515-00, W133516-00, W150107-00, *
* W150108-00, W211687-00, W157917-00, W157916-00, *
* W012694-00, W012693-00, W003616-00, W107364-00, *
* W045409-00, W108923-00, W108924-00, W107340-00, *
* W107341-00, W157915-00, W157918-00, W157919-00, *
* W128501-00, W163002-00. *
* *
****

A BETTER UNDERSTANDING OF YOUR CLAIMED WATER RIGHT CAN BE OBTAINED BY COMPARING YOUR RIGHT WITH OTHER CLAIMS IN THE BASIN. FOR EXAMPLE, COMPARE PRIORITY DATES, FLOW RATES, VOLUMES, OR ACRES IRRIGATED. ALSO, YOUR WATER RIGHT MAY BE SUBJECT TO WATER RIGHTS IN ADJOINING BASINS OR SUBBASINS AS WELL AS BEING SUBJECT TO OTHER RIGHTS ON YOUR SOURCE OF SUPPLY. FINALLY, YOUR WATER RIGHT MAY BE SUBJECT TO INDIAN RESERVED AND FEDERAL RESERVED WATER RIGHTS.

COMPLETE DETAILS REGARDING THE DNRC EXAMINATION RESULTS AND RELATED MATERIALS CAN BE REVIEWED AT THE OFFICE LOCATIONS IDENTIFIED IN THE DOCUMENT ENTITLED "NOTICE OF ENTRY OF TEMPORARY PRELIMINARY DECREE AND NOTICE OF AVAILABILITY."

SEE GENERAL FINDINGS OF FACT AND CONCLUSIONS OF LAW FOR FURTHER EXPLANATION OF YOUR CLAIMED WATER RIGHT. THESE FINDINGS CAN BE FOUND AS INDICATED IN THE DOCUMENT ENTITLED "NOTICE OF ENTRY OF TEMPORARY PRELIMINARY DECREE AND NOTICE OF AVAILABILITY." IF YOU NEED OBJECTION FORMS, OR HAVE QUESTIONS ABOUT WATER COURT PROCEDURES OR CHANGES TO YOUR RIGHT, YOU CAN CONTACT THE WATER COURT BY CALLING 1-800-624-3270 (WITHIN MONTANA ONLY) OR 1-406-586-4364, OR BY WRITING TO P.O. BOX 879, BOZEMAN MT 59771-0879.

04/11/94
PAGE 2,229

TEMPORARY PRELIMINARY DECREE
SOUTH END SUBBASIN - BITTERROOT RIVER
BASIN 76H
ABSTRACT OF WATER RIGHT CLAIM

WATER*RIGHT*NUMBER*76H*-W-142774-00

IMPORTANT NOTICE

YOUR WATER RIGHT AS SHOWN ON THIS ABSTRACT MAY HAVE CHANGES FROM YOUR WATER RIGHT AS CLAIMED OR AMENDED. AN ASTERISK (*) HAS BEEN PLACED NEXT TO EACH ITEM CHANGED BY THE DEPARTMENT OF NATURAL RESOURCES AND CONSERVATION (DNRC) DURING THE EXAMINATION PROCESS. THESE CHANGES ARE AUTHORIZED BY THE MONTANA WATER COURT OR THE WATER RIGHT CLAIM EXAMINATION RULES AS ADOPTED BY THE MONTANA SUPREME COURT.

OBJECTIONS MAY BE FILED ACCORDING TO THE PROCEDURES OUTLINED IN THE DOCUMENT ENTITLED "NOTICE OF ENTRY OF TEMPORARY PRELIMINARY DECREE AND NOTICE OF AVAILABILITY." UNLESS OBJECTED TO OR CALLED IN ON MOTION OF THE MONTANA WATER COURT IN THIS DECREE OR IN THE PRELIMINARY DECREE, THE ELEMENTS OF THIS CLAIMED WATER RIGHT WILL APPEAR IN THE FINAL DECREE AS SHOWN ON THIS ABSTRACT. (SEE SECTION 85-2-233, MONTANA CODE ANNOTATED.)

OWNERS: MONTANA RAIL LINK INC
201 INTERNATIONAL WAY
PO BOX 8779
MISSOULA MT 59807

PURPOSE (USE): INDUSTRIAL

RAILROAD STOCKYARD

* SOURCE: MANMADE PIT, TRIB OF BITTERROOT RIVER
SOURCE TYPE: GROUNDWATER

PRIORITY DATE: DECEMBER 31, 1961
TYPE OF HISTORICAL RIGHT: FILED

FLOW RATE: 5.00 GPM

VOLUME: .10 AF

PERIOD OF USE: JANUARY 01 TO DECEMBER 31

POINT OF DIVERSION AND MEANS OF DIVERSION:

	LOT	BLK	QTR SEC	SEC	TWP	RGE	COUNTY	MEANS
01			NWNENW	14	03N	21W	RAVALLI	PIT

METHOD OF DIVERSION IS A MANMADE SUMP WITH A DIAMETER OF 24 INCHES AND A DEPTH OF 10 FEET.

PLACE OF USE FOR INDUSIRIAL:

	ACRES	LOT	BLK	QTR SEC	SEC	TWP	RGE	COUNTY
001				NWNENW	14	03N	21W	RAVALLI

REMARKS:

WHENEVER THE WATER RIGHTS FOLLOWING THIS STATEMENT ARE COMBINED TO SUPPLY WATER FOR THE CLAIMED PURPOSE, EACH IS LIMITED TO THE HISTORICAL FLOW RATE AND PLACE

TEMPORARY PRELIMINARY DECREE
SOUTH END SUBBASIN - BITTERROOT RIVER
BASIN 76H
ABSTRACT OF WATER RIGHT CLAIM

WATER*RIGHT*NUMBER*76H*-W-142774-00* (CONTINUED)

REMARKS CONTINUED:

OF USE OF THAT INDIVIDUAL RIGHT. THE SUM TOTAL OF THE VOLUME OF THESE WATER RIGHTS SHALL NOT EXCEED THE AMOUNT PUT TO HISTORICAL AND BENEFICIAL USE. W142774-00, W142775-00.

NOTICE OF WATER RIGHT TRANSFER RECEIVED 06/10/88.

****
* THE FOLLOWING ISSUES WERE IDENTIFIED BY THE DNRC DURING ITS *
* EXAMINATION OF THIS WATER RIGHT CLAIM. THESE ISSUES MAY REMAIN *
* UNRESOLVED IF NO OBJECTIONS ARE FILED. *
*
*
*
* A DECLARATION OF VESTED GROUNDWATER RIGHTS (FORM GW4) *
* WAS FILED AND SUBMITTED WITH THIS CLAIM AS A NOTICE *
* OF COMPLETION OF GROUNDWATER (FORM GW2). *
*
*
****

A BETTER UNDERSTANDING OF YOUR CLAIMED WATER RIGHT CAN BE OBTAINED BY COMPARING YOUR RIGHT WITH OTHER CLAIMS IN THE BASIN. FOR EXAMPLE, COMPARE PRIORITY DATES, FLOW RATES, VOLUMES, OR ACRES IRRIGATED. ALSO, YOUR WATER RIGHT MAY BE SUBJECT TO WATER RIGHTS IN ADJOINING BASINS OR SUBBASINS AS WELL AS BEING SUBJECT TO OTHER RIGHTS ON YOUR SOURCE OF SUPPLY. FINALLY, YOUR WATER RIGHT MAY BE SUBJECT TO INDIAN RESERVED AND FEDERAL RESERVED WATER RIGHTS.

COMPLETE DETAILS REGARDING THE DNRC EXAMINATION RESULTS AND RELATED MATERIALS CAN BE REVIEWED AT THE OFFICE LOCATIONS IDENTIFIED IN THE DOCUMENT ENTITLED "NOTICE OF ENTRY OF TEMPORARY PRELIMINARY DECREE AND NOTICE OF AVAILABILITY."

SEE GENERAL FINDINGS OF FACT AND CONCLUSIONS OF LAW FOR FURTHER EXPLANATION OF YOUR CLAIMED WATER RIGHT. THESE FINDINGS CAN BE FOUND AS INDICATED IN THE DOCUMENT ENTITLED "NOTICE OF ENTRY OF TEMPORARY PRELIMINARY DECREE AND NOTICE OF AVAILABILITY." IF YOU NEED OBJECTION FORMS, OR HAVE QUESTIONS ABOUT WATER COURT PROCEDURES OR CHANGES TO YOUR RIGHT, YOU CAN CONTACT THE WATER COURT BY CALLING 1-800-624-3270 (WITHIN MONTANA ONLY) OR 1-406-586-4364, OR BY WRITING TO P.O. BOX 879, BOZEMAN MT 59771-0879.

TEMPORARY PRELIMINARY DECREE
SOUTH END SUBBASIN - BITTERROOT RIVER
BASIN 76H
ABSTRACT OF WATER RIGHT CLAIM

WATER*RIGHT*NUMBER*76H*-W-142775-00

IMPORTANT NOTICE

YOUR WATER RIGHT AS SHOWN ON THIS ABSTRACT MAY HAVE CHANGES FROM YOUR WATER RIGHT AS CLAIMED OR AMENDED. AN ASTERISK (*) HAS BEEN PLACED NEXT TO EACH ITEM CHANGED BY THE DEPARTMENT OF NATURAL RESOURCES AND CONSERVATION (DNRC) DURING THE EXAMINATION PROCESS. THESE CHANGES ARE AUTHORIZED BY THE MONTANA WATER COURT OR THE WATER RIGHT CLAIM EXAMINATION RULES AS ADOPTED BY THE MONTANA SUPREME COURT.

OBJECTIONS MAY BE FILED ACCORDING TO THE PROCEDURES OUTLINED IN THE DOCUMENT ENTITLED "NOTICE OF ENTRY OF TEMPORARY PRELIMINARY DECREE AND NOTICE OF AVAILABILITY." UNLESS OBJECTED TO OR CALLED IN ON MOTION OF THE MONTANA WATER COURT IN THIS DECREE OR IN THE PRELIMINARY DECREE, THE ELEMENTS OF THIS CLAIMED WATER RIGHT WILL APPEAR IN THE FINAL DECREE AS SHOWN ON THIS ABSTRACT. (SEE SECTION 85-2-233, MONTANA CODE ANNOTATED.)

OWNERS: MONTANA RAIL LINK INC
201 INTERNATIONAL WAY
PO BOX 8779
MISSOULA MT 59807

PURPOSE (USE): INDUSTRIAL

RAILROAD DEPOT

SOURCE: WELL
SOURCE TYPE: GROUNDWATER

* PRIORITY DATE: DECEMBER 31, 1941
TYPE OF HISTORICAL RIGHT: FILED

FLOW RATE: 5.00 GPM

VOLUME: .30 AF

PERIOD OF USE: JANUARY 01 TO DECEMBER 31

POINT OF DIVERSION:

	LOT	BLK	QTR SEC	SEC	TWP	RGE	COUNTY
01			NWNENW	14	03N	21W	RAVALLI

PLACE OF USE FOR INDUSTRIAL:

ACRES	LOT	BLK	QTR SEC	SEC	TWP	RGE	COUNTY
001			NWNENW	14	03N	21W	RAVALLI

REMARKS:

WHENEVER THE WATER RIGHTS FOLLOWING THIS STATEMENT ARE COMBINED TO SUPPLY WATER FOR THE CLAIMED PURPOSE, EACH IS LIMITED TO THE HISTORICAL FLOW RATE AND PLACE OF USE OF THAT INDIVIDUAL RIGHT. THE SUM TOTAL OF THE VOLUME OF THESE WATER RIGHTS SHALL NOT EXCEED THE AMOUNT PUT TO HISTORICAL AND BENEFICIAL USE.

TEMPORARY PRELIMINARY DECREE

TEMPORARY PRELIMINARY DECREE
SOUTH END SUBBASIN - BITTERROOT RIVER
BASIN 76H
ABSTRACT OF WATER RIGHT CLAIM

WATER*RIGHT*NUMBER*76H*-W-142775-00*(CONTINUED)

REMARKS CONTINUED:

W142774-00, W142775-00.

NOTICE OF WATER RIGHT TRANSFER RECEIVED 06/10/88.

****
* THE DNRC EXAMINATION OF THIS CLAIM FOUND NO SIGNIFICANT FACTS, *
* DATA, OR ISSUES TO REPORT TO THE WATER COURT. *
****

A BETTER UNDERSTANDING OF YOUR CLAIMED WATER RIGHT CAN BE OBTAINED BY COMPARING YOUR RIGHT WITH OTHER CLAIMS IN THE BASIN. FOR EXAMPLE, COMPARE PRIORITY DATES, FLOW RATES, VOLUMES, OR ACRES IRRIGATED. ALSO, YOUR WATER RIGHT MAY BE SUBJECT TO WATER RIGHTS IN ADJOINING BASINS OR SUBBASINS AS WELL AS BEING SUBJECT TO OTHER RIGHTS ON YOUR SOURCE OF SUPPLY. FINALLY, YOUR WATER RIGHT MAY BE SUBJECT TO INDIAN RESERVED AND FEDERAL RESERVED WATER RIGHTS.

COMPLETE DETAILS REGARDING THE DNRC EXAMINATION RESULTS AND RELATED MATERIALS CAN BE REVIEWED AT THE OFFICE LOCATIONS IDENTIFIED IN THE DOCUMENT ENTITLED "NOTICE OF ENTRY OF TEMPORARY PRELIMINARY DECREE AND NOTICE OF AVAILABILITY."

SEE GENERAL FINDINGS OF FACT AND CONCLUSIONS OF LAW FOR FURTHER EXPLANATION OF YOUR CLAIMED WATER RIGHT. THESE FINDINGS CAN BE FOUND AS INDICATED IN THE DOCUMENT ENTITLED "NOTICE OF ENTRY OF TEMPORARY PRELIMINARY DECREE AND NOTICE OF AVAILABILITY." IF YOU NEED OBJECTION FORMS, OR HAVE QUESTIONS ABOUT WATER COURT PROCEDURES OR CHANGES TO YOUR RIGHT, YOU CAN CONTACT THE WATER COURT BY CALLING 1-800-624-3270 (WITHIN MONTANA ONLY) OR 1-406-586-4364, OR BY WRITING TO P.O. BOX 879, BOZEMAN MT 59771-0879.

TEMPORARY PRELIMINARY DECREE
SOUTH END SUBBASIN - BITTERROOT RIVER
BASIN 76H
ABSTRACT OF WATER RIGHT CLAIM

WATER*RIGHT*NUMBER*76H*-W-142776-00

IMPORTANT NOTICE

YOUR WATER RIGHT AS SHOWN ON THIS ABSTRACT MAY HAVE CHANGES FROM YOUR WATER RIGHT AS CLAIMED OR AMENDED. AN ASTERISK (*) HAS BEEN PLACED NEXT TO EACH ITEM CHANGED BY THE DEPARTMENT OF NATURAL RESOURCES AND CONSERVATION (DNRC) DURING THE EXAMINATION PROCESS. THESE CHANGES ARE AUTHORIZED BY THE MONTANA WATER COURT OR THE WATER RIGHT CLAIM EXAMINATION RULES AS ADOPTED BY THE MONTANA SUPREME COURT.

OBJECTIONS MAY BE FILED ACCORDING TO THE PROCEDURES OUTLINED IN THE DOCUMENT ENTITLED "NOTICE OF ENTRY OF TEMPORARY PRELIMINARY DECREE AND NOTICE OF AVAILABILITY." UNLESS OBJECTED TO OR CALLED IN ON MOTION OF THE MONTANA WATER COURT IN THIS DECREE OR IN THE PRELIMINARY DECREE, THE ELEMENTS OF THIS CLAIMED WATER RIGHT WILL APPEAR IN THE FINAL DECREE AS SHOWN ON THIS ABSTRACT. (SEE SECTION 85-2-233, MONTANA CODE ANNOTATED.)

OWNERS: MONTANA RAIL LINK INC
201 INTERNATIONAL WAY
PO BOX 8779
MISSOULA MT 59807

PURPOSE (USE): INDUSTRIAL

STEAM LOCOMOTIVE RAILROAD DEPOT

SOURCE: ROCK CREEK
SOURCE TYPE: SURFACE WATER

PRIORITY DATE: DECEMBER 05, 1904
TYPE OF HISTORICAL RIGHT: FILED

FLOW RATE: 112.20 GPM (.25 CFS)

VOLUME: 90.00 AF

PERIOD OF USE: JANUARY 01 TO DECEMBER 31

POINT OF DIVERSION AND MEANS OF DIVERSION:

	LOT	BLK	QTR SEC	SEC	TWP	RGE	COUNTY	MEANS
01			SWSW	23	04N	21W	RAVALLI	PIPELINE

PLACE OF USE FOR INDUSTRIAL:

	ACRES	LOT	BLK	QTR SEC	SEC	TWP	RGE	COUNTY
001				W2SWSE	23	04N	21W	RAVALLI

REMARKS:

NOTICE OF WATER RIGHT TRANSFER RECEIVED 06/10/88.

****
* THE FOLLOWING ISSUES WERE IDENTIFIED BY THE DNRC DURING ITS *
* EXAMINATION OF THIS WATER RIGHT CLAIM. THESE ISSUES MAY REMAIN *
* UNRESOLVED IF NO OBJECTIONS ARE FILED. *
* *
* *

TEMPORARY PRELIMINARY DECREE
SOUTH END SUBBASIN - BITTERROOT RIVER
BASIN 76H
ABSTRACT OF WATER RIGHT CLAIM

WATER*RIGHT*NUMBER*76H*-W-142776-00*(CONTINUED)

REMARKS CONTINUED:

```
*                                                                              *
*         THE CLAIMED FLOW RATE WAS NOT EXAMINED BECAUSE NO                    *
*         FLOW RATE GUIDELINES FOR THIS PURPOSE HAVE BEEN                      *
*         ESTABLISHED BY THE CLAIM EXAMINATION RULES.                          *
*                                                                              *
*         IT APPEARS YHIS WATER RIGHT MAY NOT HAVE BEEN USED                   *
*         FOR THE TEN CONSECUTIVE YEARS PRIOR TO JULY 1, 1973.                 *
*         THE RIGHT APPEARS TO HAVE LAST BEEN USED IN 1954.                    *
*                                                                              *
*         VOLUME MAY BE EXCESSIVE. BASED ON THE FLOW RATE AND                  *
*         PERIOD OF USE, THE SYSTEM WOULD HAVE TO RUN 11.9                     *
*         HOURS PER DAY TO DELIVER THE CLAIMED VOLUME. NO                      *
*         INFORMATION EXISTS IN THE CLAIM FILE TO CONFIRM                      *
*         THIS FIGURE.                                                         *
*                                                                              *
*                                                                              *
********************************************************************************
```

A BETTER UNDERSTANDING OF YOUR CLAIMED WATER RIGHT CAN BE OBTAINED BY COMPARING YOUR RIGHT WITH OTHER CLAIMS IN THE BASIN. FOR EXAMPLE, COMPARE PRIORITY DATES, FLOW RATES, VOLUMES, OR ACRES IRRIGATED. ALSO, YOUR WATER RIGHT MAY BE SUBJECT TO WATER RIGHTS IN ADJOINING BASINS OR SUBBASINS AS WELL AS BEING SUBJECT TO OTHER RIGHTS ON YOUR SOURCE OF SUPPLY. FINALLY, YOUR WATER RIGHT MAY BE SUBJECT TO INDIAN RESERVED AND FEDERAL RESERVED WATER RIGHTS.

COMPLETE DETAILS REGARDING THE DNRC EXAMINATION RESULTS AND RELATED MATERIALS CAN BE REVIEWED AT THE OFFICE LOCATIONS IDENTIFIED IN THE DOCUMENT ENTITLED "NOTICE OF ENTRY OF TEMPORARY PRELIMINARY DECREE AND NOTICE OF AVAILABILITY."

SEE GENERAL FINDINGS OF FACT AND CONCLUSIONS OF LAW FOR FURTHER EXPLANATION OF YOUR CLAIMED WATER RIGHT. THESE FINDINGS CAN BE FOUND AS INDICATED IN THE DOCUMENT ENTITLED "NOTICE OF ENTRY OF TEMPORARY PRELIMINARY DECREE AND NOTICE OF AVAILABILITY." IF YOU NEED OBJECTION FORMS, OR HAVE QUESTIONS ABOUT WATER COURT PROCEDURES OR CHANGES TO YOUR RIGHT, YOU CAN CONTACT THE WATER COURT BY CALLING 1-800-624-3270 (WITHIN MONTANA ONLY) OR 1-406-586-4364, OR BY WRITING TO P.O. BOX 879, BOZEMAN MT 59771-0879.

TEMPORARY PRELIMINARY DECREE
SOUTH END SUBBASIN - BITTERROOT RIVER
BASIN 76H
ABSTRACT OF WATER RIGHT CLAIM

WATER*RIGHT*NUMBER*76H*-W-146775-00

IMPORTANT NOTICE

YOUR WATER RIGHT AS SHOWN ON THIS ABSTRACT MAY HAVE CHANGES FROM YOUR WATER RIGHT AS CLAIMED OR AMENDED. AN ASTERISK (*) HAS BEEN PLACED NEXT TO EACH ITEM CHANGED BY THE DEPARTMENT OF NATURAL RESOURCES AND CONSERVATION (DNRC) DURING THE EXAMINATION PROCESS. THESE CHANGES ARE AUTHORIZED BY THE MONTANA WATER COURT OR THE WATER RIGHT CLAIM EXAMINATION RULES AS ADOPTED BY THE MONTANA SUPREME COURT.

OBJECTIONS MAY BE FILED ACCORDING TO THE PROCEDURES OUTLINED IN THE DOCUMENT ENTITLED "NOTICE OF ENTRY OF TEMPORARY PRELIMINARY DECREE AND NOTICE OF AVAILABILITY." UNLESS OBJECTED TO OR CALLED IN ON MOTION OF THE MONTANA WATER COURT IN THIS DECREE OR IN THE PRELIMINARY DECREE, THE ELEMENTS OF THIS CLAIMED WATER RIGHT WILL APPEAR IN THE FINAL DECREE AS SHOWN ON THIS ABSTRACT. (SEE SECTION 85-2-233, MONTANA CODE ANNOTATED.)

OWNERS: BOYER GARY L
2828 OLD DARBY RD
DARBY MT 59829

BOYER DONNA M
2828 OLD DARBY RD
DARBY MT 59829

BUTLER OWEN B
1805 E CEDAR AVE
DENVER CO 80209

BUTLER ERNA D
1805 E CEDAR AVE
DENVER CO 80209

TRANSFER PROCESSED TO ADD NEW OWNERS. THE WATER RIGHT WILL BE SPLIT INTO SEPARATE OWNERSHIPS AFTER FINAL DECREE.

PURPOSE (USE): IRRIGATION
TYPE OF IRRIGATION SYSTEM: FLOOD

SOURCE: WASTE & SEEPAGE, TRIB OF BITTERROOT RIVER
SOURCE TYPE: SURFACE WATER

THE SOURCE IS WATER COLLECTED IN THE ROCK CREEK WATER COMPANY DITCHES AND WADDELL DITCH.

PRIORITY DATE: JANUARY 02, 1893
TYPE OF HISTORICAL RIGHT: FILED

* FLOW RATE: 170.00 GPM (.38 CFS)

THE FLOW RATE OF THIS WATER RIGHT HAS BEEN REDUCED TO THE 17 GPM PER ACRE GUIDELINE. THE FLOW RATE MAY BE CONTESTED BY PROPER OBJECTION.

* VOLUME: THE TOTAL VOLUME OF THIS WATER RIGHT SHALL NOT EXCEED THE AMOUNT PUT TO HISTORICAL AND BENEFICIAL USE.

CLIMATIC AREA: 3

MAXIMUM ACRES: 10.00

TEMPORARY PRELIMINARY DECREE
SOUTH END SUBBASIN - BITTERROOT RIVER
BASIN 76H
ABSTRACT OF WATER RIGHT CLAIM

WATER*RIGHT*NUMBER*76H*-W-146775-00* (CONTINUED)

PERIOD OF USE CONTINUED:

PERIOD OF USE: APRIL 01 TO NOVEMBER 04

POINT OF DIVERSION AND MEANS OF DIVERSION:

	LOT	BLK	QTR SEC	SEC	TWP	RGE	COUNTY	MEANS
01			SWSESE	27	04N	21W	RAVALLI	DITCH

PLACE OF USE FOR IRRIGATION:

	ACRES	LOT	BLK	QTR SEC	SEC	TWP	RGE	COUNTY
001	10.00			SESE	27	04N	21W	RAVALLI
TOTAL	10.00							

REMARKS:

THE FOLLOWING ELEMENTS WERE AMENDED BY THE CLAIMANT ON 03/19/91: METHOD OF IRRIGATION, POINT OF DIVERSION, MEANS OF DIVERSION, PLACE OF USE, MAXIMUM ACRES.

THE WATER RIGHTS FOLLOWING THIS STATEMENT ARE SUPPLEMENTAL WHICH MEANS THE RIGHTS HAVE OVERLAPPING PLACES OF USE. THE RIGHTS CAN BE COMBINED TO IRRIGATE ONLY OVERLAPPING PARCELS OF THE CLAIMANT'S TOTAL 105.00 ACRES. EACH RIGHT IS LIMITED TO THE FLOW RATE AND PLACE OF USE OF THAT INDIVIDUAL RIGHT. THE SUM TOTAL VOLUME OF THESE WATER RIGHTS SHALL NOT EXCEED THE AMOUNT PUT TO HISTORICAL AND BENEFICIAL USE.
W099722-00, W116613-00, W116614-00, W116615-00, W123854-00, W123855-00, W123856-00, W123857-00, W123858-00, W133453-00, W146775-00, W146776-00.

NOTICE OF WATER RIGHT TRANSFER RECEIVED 03/04/91.

****
* THE FOLLOWING ISSUES WERE IDENTIFIED BY THE DNRC DURING ITS EXAMINATION OF THIS WATER RIGHT CLAIM. THESE ISSUES MAY REMAIN UNRESOLVED IF NO OBJECTIONS ARE FILED.
*
* THE COMBINED CLAIMED FLOW RATE FOR THIS GROUP OF SUPPLEMENTAL RIGHTS IS 113.18 GPM PER ACRE. THE FLOW RATE GUIDELINE FOR INDIVIDUAL CLAIMS IS 17 GPM PER ACRE.
****

A BETTER UNDERSTANDING OF YOUR CLAIMED WATER RIGHT CAN BE OBTAINED BY COMPARING YOUR RIGHT WITH OTHER CLAIMS IN THE BASIN. FOR EXAMPLE, COMPARE PRIORITY DATES, FLOW RATES, VOLUMES, OR ACRES IRRIGATED. ALSO, YOUR WATER RIGHT MAY BE SUBJECT TO WATER RIGHTS IN ADJOINING BASINS OR SUBBASINS AS WELL AS BEING SUBJECT TO OTHER RIGHTS ON YOUR SOURCE OF SUPPLY. FINALLY, YOUR WATER RIGHT MAY BE SUBJECT TO INDIAN RESERVED AND FEDERAL RESERVED WATER RIGHTS.

COMPLETE DETAILS REGARDING THE DNRC EXAMINATION RESULTS AND RELATED MATERIALS CAN BE REVIEWED AT THE OFFICE LOCATIONS IDENTIFIED IN THE DOCUMENT ENTITLED "NOTICE OF ENTRY OF TEMPORARY PRELIMINARY DECREE AND NOTICE OF AVAILABILITY."

TEMPORARY PRELIMINARY DECREE

TEMPORARY PRELIMINARY DECREE
SOUTH END SUBBASIN - BITTERROOT RIVER
BASIN 76H
ABSTRACT OF WATER RIGHT CLAIM

WATER*RIGHT*NUMBER*76H*-W-146775-00*(CONTINUED)

SEE GENERAL FINDINGS OF FACT AND CONCLUSIONS OF LAW FOR FURTHER EXPLANATION OF YOUR CLAIMED WATER RIGHT. THESE FINDINGS CAN BE FOUND AS INDICATED IN THE DOCUMENT ENTITLED "NOTICE OF ENTRY OF TEMPORARY PRELIMINARY DECREE AND NOTICE OF AVAILABILITY." IF YOU NEED OBJECTION FORMS, OR HAVE QUESTIONS ABOUT WATER COURT PROCEDURES OR CHANGES TO YOUR RIGHT, YOU CAN CONTACT THE WATER COURT BY CALLING 1-800-624-3270 (WITHIN MONTANA ONLY) OR 1-406-586-4364, OR BY WRITING TO P.O. BOX 879, BOZEMAN MT 59771-0879.

TEMPORARY PRELIMINARY DECREE
SOUTH END SUBBASIN - BITTERROOT RIVER
BASIN 76H
ABSTRACT OF WATER RIGHT CLAIM

WATER*RIGHT*NUMBER*76H*-W-146776-00

IMPORTANT NOTICE

YOUR WATER RIGHT AS SHOWN ON THIS ABSTRACT MAY HAVE CHANGES FROM YOUR WATER RIGHT AS CLAIMED OR AMENDED. AN ASTERISK (*) HAS BEEN PLACED NEXT TO EACH ITEM CHANGED BY THE DEPARTMENT OF NATURAL RESOURCES AND CONSERVATION (DNRC) DURING THE EXAMINATION PROCESS. THESE CHANGES ARE AUTHORIZED BY THE MONTANA WATER COURT OR THE WATER RIGHT CLAIM EXAMINATION RULES AS ADOPTED BY THE MONTANA SUPREME COURT.

OBJECTIONS MAY BE FILED ACCORDING TO THE PROCEDURES OUTLINED IN THE DOCUMENT ENTITLED "NOTICE OF ENTRY OF TEMPORARY PRELIMINARY DECREE AND NOTICE OF AVAILABILITY." UNLESS OBJECTED TO OR CALLED IN ON MOTION OF THE MONTANA WATER COURT IN THIS DECREE OR IN THE PRELIMINARY DECREE, THE ELEMENTS OF THIS CLAIMED WATER RIGHT WILL APPEAR IN THE FINAL DECREE AS SHOWN ON THIS ABSTRACT. (SEE SECTION 85-2-233, MONTANA CODE ANNOTATED.)

OWNERS: BOYER GARY L
2828 OLD DARBY RD
DARBY MT 59829

BOYER DONNA M
2828 OLD DARBY RD
DARBY MT 59829

BUTLER OWEN B
1805 E CEDAR AVE
DENVER CO 80209

BUTLER ERNA D
1805 E CEDAR AVE
DENVER CO 80209

TRANSFER PROCESSED TO ADD NEW OWNERS. THE WATER RIGHT WILL BE SPLIT INTO SEPARATE OWNERSHIPS AFTER FINAL DECREE.

PURPOSE (USE): IRRIGATION
TYPE OF IRRIGATION SYSTEM: FLOOD

* SOURCE: LITTLE ROCK CREEK
SOURCE TYPE: SURFACE WATER

* PRIORITY DATE: JANUARY 02, 1893
TYPE OF HISTORICAL RIGHT: FILED

FLOW RATE: 134.64 GPM (.30 CFS)

* VOLUME: THE TOTAL VOLUME OF THIS WATER RIGHT SHALL NOT EXCEED THE AMOUNT PUT TO HISTORICAL AND BENEFICIAL USE.

CLIMATIC AREA: 3

MAXIMUM ACRES: 12.00

PERIOD OF USE: APRIL 15 TO SEPTEMBER 19

* POINT OF DIVERSION AND MEANS OF DIVERSION:

	LOT	BLK	QTR	SEC	SEC	TWP	RGE	COUNTY	MEANS
01			NWNESW		01	03N	22W	RAVALLI	HEADGATE

TEMPORARY PRELIMINARY DECREE
SOUTH END SUBBASIN - BITTERROOT RIVER
BASIN 76H
ABSTRACT OF WATER RIGHT CLAIM

WATER*RIGHT*NUMBER*76H*-W-146776-00* (CONTINUED)

POINT OF DIVERSION CONTINUED:

DITCH NAME: ROCK CREEK WATER COMPANY DITCH

PLACE OF USE FOR IRRIGATION:

	ACRES	LOT	BLK	QTR SEC	SEC	TWP	RGE	COUNTY
001	12.00			SESE	27	04N	21W	RAVALLI
TOTAL	12.00							

REMARKS:

THE FOLLOWING ELEMENTS WERE AMENDED BY THE CLAIMANT ON 03/19/91: MAXIMUM ACRES, PLACE OF USE, FLOW RATE.

THE WATER RIGHTS FOLLOWING THIS STATEMENT ARE SUPPLEMENTAL WHICH MEANS THE RIGHTS HAVE OVERLAPPING PLACES OF USE. THE RIGHTS CAN BE COMBINED TO IRRIGATE ONLY OVERLAPPING PARCELS OF THE CLAIMANT'S TOTAL 105.00 ACRES. EACH RIGHT IS LIMITED TO THE FLOW RATE AND PLACE OF USE OF THAT INDIVIDUAL RIGHT. THE SUM TOTAL VOLUME OF THESE WATER RIGHTS SHALL NOT EXCEED THE AMOUNT PUT TO HISTORICAL AND BENEFICIAL USE.
W099722-00, W116613-00, W116614-00, W116615-00, W123854-00, W123855-00, W123856-00, W123857-00, W123858-00, W133453-00, W146775-00, W146776-00.

NOTICE OF WATER RIGHT TRANSFER RECEIVED 03/04/91.

****
* THE FOLLOWING ISSUES WERE IDENTIFIED BY THE DNRC DURING ITS EXAMINATION OF THIS WATER RIGHT CLAIM. THESE ISSUES MAY REMAIN UNRESOLVED IF NO OBJECTIONS ARE FILED.
*
* THIS CLAIM APPEARS TO DUPLICATE CLAIM NO. W107855-00 FILED BY THE ROCK CREEK WATER COMPANY.
*
* THE COMBINED CLAIMED FLOW RATE FOR THIS GROUP OF SUPPLEMENTAL RIGHTS IS 113.18 GPM PER ACRE. THE FLOW RATE GUIDELINE FOR INDIVIDUAL CLAIMS IS 17 GPM PER ACRE.
****

A BETTER UNDERSTANDING OF YOUR CLAIMED WATER RIGHT CAN BE OBTAINED BY COMPARING YOUR RIGHT WITH OTHER CLAIMS IN THE BASIN. FOR EXAMPLE, COMPARE PRIORITY DATES, FLOW RATES, VOLUMES, OR ACRES IRRIGATED. ALSO, YOUR WATER RIGHT MAY BE SUBJECT TO WATER RIGHTS IN ADJOINING BASINS OR SUBBASINS AS WELL AS BEING SUBJECT TO OTHER RIGHTS ON YOUR SOURCE OF SUPPLY. FINALLY, YOUR WATER RIGHT MAY BE SUBJECT TO INDIAN RESERVED AND FEDERAL RESERVED WATER RIGHTS.

COMPLETE DETAILS REGARDING THE DNRC EXAMINATION RESULTS AND RELATED MATERIALS CAN BE REVIEWED AT THE OFFICE LOCATIONS IDENTIFIED IN THE DOCUMENT ENTITLED "NOTICE OF ENTRY OF TEMPORARY PRELIMINARY DECREE AND NOTICE OF AVAILABILITY."

TEMPORARY PRELIMINARY DECREE
SOUTH END SUBBASIN - BITTERROOT RIVER
BASIN 76H
ABSTRACT OF WATER RIGHT CLAIM

WATER*RIGHT*NUMBER*76H*-W-146776-00* (CONTINUED)

SEE GENERAL FINDINGS OF FACT AND CONCLUSIONS OF LAW FOR FURTHER EXPLANATION OF YOUR CLAIMED WATER RIGHT. THESE FINDINGS CAN BE FOUND AS INDICATED IN THE DOCUMENT ENTITLED "NOTICE OF ENTRY OF TEMPORARY PRELIMINARY DECREE AND NOTICE OF AVAILABILITY." IF YOU NEED OBJECTION FORMS, OR HAVE QUESTIONS ABOUT WATER COURT PROCEDURES OR CHANGES TO YOUR RIGHT, YOU CAN CONTACT THE WATER COURT BY CALLING 1-800-624-3270 (WITHIN MONTANA ONLY) OR 1-406-586-4364, OR BY WRITING TO P.O. BOX 879, BOZEMAN MT 59771-0879.

TEMPORARY PRELIMINARY DECREE
SOUTH END SUBBASIN - BITTERROOT RIVER
BASIN 76H
ABSTRACT OF WATER RIGHT CLAIM

WATER*RIGHT*NUMBER*76H*-W-146777-00

IMPORTANT NOTICE

YOUR WATER RIGHT AS SHOWN ON THIS ABSTRACT MAY HAVE CHANGES FROM YOUR WATER RIGHT AS CLAIMED OR AMENDED. AN ASTERISK (*) HAS BEEN PLACED NEXT TO EACH ITEM CHANGED BY THE DEPARTMENT OF NATURAL RESOURCES AND CONSERVATION (DNRC) DURING THE EXAMINATION PROCESS. THESE CHANGES ARE AUTHORIZED BY THE MONTANA WATER COURT OR THE WATER RIGHT CLAIM EXAMINATION RULES AS ADOPTED BY THE MONTANA SUPREME COURT.

OBJECTIONS MAY BE FILED ACCORDING TO THE PROCEDURES OUTLINED IN THE DOCUMENT ENTITLED "NOTICE OF ENTRY OF TEMPORARY PRELIMINARY DECREE AND NOTICE OF AVAILABILITY." UNLESS OBJECTED TO OR CALLED IN ON MOTION OF THE MONTANA WATER COURT IN THIS DECREE OR IN THE PRELIMINARY DECREE, THE ELEMENTS OF THIS CLAIMED WATER RIGHT WILL APPEAR IN THE FINAL DECREE AS SHOWN ON THIS ABSTRACT. (SEE SECTION 85-2-233, MONTANA CODE ANNOTATED.)

OWNERS: CONNER DELORYSE L
BOX 657
CONNER MT 59827

CONNER BRUCE
HWY 93 S BOX 304
CONNER MT 59827

PURPOSE (USE): LAWN & GARDEN

* SOURCE: BITTERROOT RIVER, EAST FORK
SOURCE TYPE: SURFACE WATER

* PRIORITY DATE: JUNE 30, 1960
TYPE OF HISTORICAL RIGHT: USE

FLOW RATE: 35.00 GPM (.08 CFS)

VOLUME: 2.50 AF

MAXIMUM ACRES: 1.00

PERIOD OF USE: JUNE 01 TO AUGUST 31

* POINT OF DIVERSION AND MEANS OF DIVERSION:

	LOT	BLK	QTR SEC	SEC	TWP	RGE	COUNTY	MEANS
01			NWNWSE	21	02N	20W	RAVALLI	HEADGATE

DITCH NAME: SORENSON A DITCH

PLACE OF USE FOR LAWN & GARDEN:

	ACRES	LOT	BLK	QTR SEC	SEC	TWP	RGE	COUNTY
001	1.00			NWSENW	21	02N	20W	RAVALLI
TOTAL	1.00							

REMARKS:

TEMPORARY PRELIMINARY DECREE
SOUTH END SUBBASIN - BITTERROOT RIVER
BASIN 76H
ABSTRACT OF WATER RIGHT CLAIM

WATER*RIGHT*NUMBER*76H*-W-146777-00* (CONTINUED)

REMARKS CONTINUED:

THE PURPOSE WAS AMENDED BY THE CLAIMANT ON 09/18/89.

****
* THE FOLLOWING ISSUES WERE IDENTIFIED BY THE DNRC DURING ITS *
* EXAMINATION OF THIS WATER RIGHT CLAIM. THESE ISSUES MAY REMAIN *
* UNRESOLVED IF NO OBJECTIONS ARE FILED. *
*
*
*
* THE PRIORITY DATE MAY BE QUESTIONABLE. THIS CLAIM IS *
* FOR A USE RIGHT ON THE EAST FORK OF THE BITTERROOT *
* RIVER WITH A PRIORITY DATE POSTDATING CASE NO. 1287, *
* RAVALLI COUNTY. *
*
* ALL ELEMENTS OF THIS CLAIM ARE QUESTIONABLE. *
* ACCORDING TO INFORMATION IN THE CLAIM FILE, USE OF *
* SORENSON A DITCH WATER HAS BEEN TERMINATED. *
*
* THE CLAIMED VOLUME EXCEEDS THE 2.00 ACRE-FEET *
* GUIDELINE FOR THIS PURPOSE. ITS ACCURACY CANNOT BE *
* CONFIRMED DUE TO LACK OF DATA. *
*
*
****

A BETTER UNDERSTANDING OF YOUR CLAIMED WATER RIGHT CAN BE OBTAINED BY COMPARING YOUR RIGHT WITH OTHER CLAIMS IN THE BASIN. FOR EXAMPLE, COMPARE PRIORITY DATES, FLOW RATES, VOLUMES, OR ACRES IRRIGATED. ALSO, YOUR WATER RIGHT MAY BE SUBJECT TO WATER RIGHTS IN ADJOINING BASINS OR SUBBASINS AS WELL AS BEING SUBJECT TO OTHER RIGHTS ON YOUR SOURCE OF SUPPLY. FINALLY, YOUR WATER RIGHT MAY BE SUBJECT TO INDIAN RESERVED AND FEDERAL RESERVED WATER RIGHTS.

COMPLETE DETAILS REGARDING THE DNRC EXAMINATION RESULTS AND RELATED MATERIALS CAN BE REVIEWED AT THE OFFICE LOCATIONS IDENTIFIED IN THE DOCUMENT ENTITLED "NOTICE OF ENTRY OF TEMPORARY PRELIMINARY DECREE AND NOTICE OF AVAILABILITY."

SEE GENERAL FINDINGS OF FACT AND CONCLUSIONS OF LAW FOR FURTHER EXPLANATION OF YOUR CLAIMED WATER RIGHT. THESE FINDINGS CAN BE FOUND AS INDICATED IN THE DOCUMENT ENTITLED "NOTICE OF ENTRY OF TEMPORARY PRELIMINARY DECREE AND NOTICE OF AVAILABILITY." IF YOU NEED OBJECTION FORMS, OR HAVE QUESTIONS ABOUT WATER COURT PROCEDURES OR CHANGES TO YOUR RIGHT, YOU CAN CONTACT THE WATER COURT BY CALLING 1-800-624-3270 (WITHIN MONTANA ONLY) OR 1-406-586-4364, OR BY WRITING TO P.O. BOX 879, BOZEMAN MT 59771-0879.

TEMPORARY PRELIMINARY DECREE
SOUTH END SUBBASIN - BITTERROOT RIVER
BASIN 76H
ABSTRACT OF WATER RIGHT CLAIM

WATER*RIGHT*NUMBER*76H*-W-146782-00

IMPORTANT NOTICE

YOUR WATER RIGHT AS SHOWN ON THIS ABSTRACT MAY HAVE CHANGES FROM YOUR WATER RIGHT AS CLAIMED OR AMENDED. AN ASTERISK (*) HAS BEEN PLACED NEXT TO EACH ITEM CHANGED BY THE DEPARTMENT OF NATURAL RESOURCES AND CONSERVATION (DNRC) DURING THE EXAMINATION PROCESS. THESE CHANGES ARE AUTHORIZED BY THE MONTANA WATER COURT OR THE WATER RIGHT CLAIM EXAMINATION RULES AS ADOPTED BY THE MONTANA SUPREME COURT.

OBJECTIONS MAY BE FILED ACCORDING TO THE PROCEDURES OUTLINED IN THE DOCUMENT ENTITLED "NOTICE OF ENTRY OF TEMPORARY PRELIMINARY DECREE AND NOTICE OF AVAILABILITY." UNLESS OBJECTED TO OR CALLED IN ON MOTION OF THE MONTANA WATER COURT IN THIS DECREE OR IN THE PRELIMINARY DECREE, THE ELEMENTS OF THIS CLAIMED WATER RIGHT WILL APPEAR IN THE FINAL DECREE AS SHOWN ON THIS ABSTRACT. (SEE SECTION 85-2-233, MONTANA CODE ANNOTATED.)

OWNERS: GREENUP RODNEY I
PO BOX 493
DARBY MT 59829

GREENUP KAREN A
PO BOX 493
DARBY MT 59829

PURPOSE (USE): IRRIGATION
TYPE OF IRRIGATION SYSTEM: SPRINKLER

SOURCE: TIN CUP CREEK
SOURCE TYPE: SURFACE WATER

* PRIORITY DATE: SEPTEMBER 24, 1888
TYPE OF HISTORICAL RIGHT: FILED

* FLOW RATE: 1.33 CFS

THE FLOW RATE OF THIS WATER RIGHT HAS BEEN REDUCED TO THE 17 GPM PER ACRE GUIDELINE. THE FLOW RATE MAY BE CONTESTED BY PROPER OBJECTION.

* VOLUME: THE TOTAL VOLUME OF THIS WATER RIGHT SHALL NOT EXCEED THE AMOUNT PUT TO HISTORICAL AND BENEFICIAL USE.

CLIMATIC AREA: 3

MAXIMUM ACRES: 35.00

PERIOD OF USE: APRIL 01 TO OCTOBER 04

* POINT OF DIVERSION AND MEANS OF DIVERSION:

	LOT	BLK	QTR	SEC	SEC	TWP	RGE	COUNTY	MEANS
01			SENWNW	21		03N	21W	RAVALLI	HEADGATE

DITCH NAME: FORD-HOLLISTER HIGHLINE DITCH

* PLACE OF USE FOR IRRIGATION:

	ACRES	LOT	BLK	QTR	SEC	SEC	TWP	RGE	COUNTY
001	1.00			NENENW		26	03N	21W	RAVALLI

TEMPORARY PRELIMINARY DECREE
SOUTH END SUBBASIN - BITTERROOT RIVER
BASIN 76H
ABSTRACT OF WATER RIGHT CLAIM

WATER*RIGHT*NUMBER*76H*-W-146782-00* (CONTINUED)

PLACE OF USE CONTINUED:

002	14.00	W2NWNE	26	03N	21W	RAVALLI
003	5.00	E2NWNE	26	03N	21W	RAVALLI
004	12.00	E2SWNE	26	03N	21W	RAVALLI
005	3.00	NWSWNE	26	03N	21W	RAVALLI
TOTAL	35.00					

REMARKS:

THE WATER RIGHTS FOLLOWING THIS STATEMENT ARE SUPPLEMENTAL WHICH MEANS THE RIGHTS HAVE OVERLAPPING PLACES OF USE. THE RIGHTS CAN BE COMBINED TO IRRIGATE ONLY OVERLAPPING PARCELS OF THE CLAIMANT'S TOTAL 35.00 ACRES. EACH RIGHT IS LIMITED TO THE FLOW RATE AND PLACE OF USE OF THAT INDIVIDUAL RIGHT. THE SUM TOTAL VOLUME OF THESE WATER RIGHTS SHALL NOT EXCEED THE AMOUNT PUT TO HISTORICAL AND BENEFICIAL USE.
W146782-00, W146783-00, W147607-00, W214039-00.

****
* THE FOLLOWING ISSUES WERE IDENTIFIED BY THE DNRC DURING ITS EXAMINATION OF THIS WATER RIGHT CLAIM. THESE ISSUES MAY REMAIN UNRESOLVED IF NO OBJECTIONS ARE FILED.
*
* FLOW RATE MAY REQUIRE MODIFICATION BASED ON RESOLUTION OF MAXIMUM ACRES ISSUE.
*
* THE RAVALLI COUNTY WATER RESOURCES SURVEY (1958) APPEARS TO INDICATE 17.00 ACRES IRRIGATED. A DESCRIPTION OF THESE ACRES IS IN THE CLAIM FILE.
*
* USDA AERIAL PHOTOGRAPH NO. 179-78, DATED 08/02/79, APPEARS TO INDICATE 23.00 ACRES IRRIGATED. A DESCRIPTION OF THESE ACRES IS IN THE CLAIM FILE.
*
* THE PRIORITY DATE MAY BE QUESTIONABLE. THIS CLAIM IS FOR A FILED APPROPRIATION ON TIN CUP CREEK WITH A PRIORITY DATE PREDATING CASE NO. 4964, RAVALLI COUNTY.
*
* THE MAXIMUM COMBINED ACRES FOR THIS GROUP OF SUPPLEMENTAL CLAIMS MAY REQUIRE MODIFICATION PENDING RESOLUTION OF MAXIMUM IRRIGATED ACRES ISSUE.
*
****

A BETTER UNDERSTANDING OF YOUR CLAIMED WATER RIGHT CAN BE OBTAINED BY COMPARING YOUR RIGHT WITH OTHER CLAIMS IN THE BASIN. FOR EXAMPLE, COMPARE PRIORITY DATES, FLOW RATES, VOLUMES, OR ACRES IRRIGATED. ALSO, YOUR WATER RIGHT MAY BE SUBJECT TO WATER RIGHTS IN ADJOINING BASINS OR SUBBASINS AS WELL AS BEING SUBJECT TO OTHER RIGHTS ON YOUR SOURCE OF SUPPLY. FINALLY, YOUR WATER RIGHT MAY BE SUBJECT TO INDIAN RESERVED AND FEDERAL RESERVED WATER RIGHTS.

COMPLETE DETAILS REGARDING THE DNRC EXAMINATION RESULTS AND RELATED MATERIALS CAN BE REVIEWED AT THE OFFICE LOCATIONS IDENTIFIED IN THE DOCUMENT ENTITLED "NOTICE OF ENTRY OF TEMPORARY PRELIMINARY DECREE AND NOTICE OF AVAILABILITY."

TEMPORARY PRELIMINARY DECREE
SOUTH END SUBBASIN - BITTERROOT RIVER
BASIN 76H
ABSTRACT OF WATER RIGHT CLAIM

WATER*RIGHT*NUMBER*76H*-W-146782-00*(CONTINUED)

SEE GENERAL FINDINGS OF FACT AND CONCLUSIONS OF LAW FOR FURTHER EXPLANATION OF YOUR CLAIMED WATER RIGHT. THESE FINDINGS CAN BE FOUND AS INDICATED IN THE DOCUMENT ENTITLED "NOTICE OF ENTRY OF TEMPORARY PRELIMINARY DECREE AND NOTICE OF AVAILABILITY." IF YOU NEED OBJECTION FORMS, OR HAVE QUESTIONS ABOUT WATER COURT PROCEDURES OR CHANGES TO YOUR RIGHT, YOU CAN CONTACT THE WATER COURT BY CALLING 1-800-624-3270 (WITHIN MONTANA ONLY) OR 1-406-586-4364, OR BY WRITING TO P.O. BOX 879, BOZEMAN MT 59771-0879.

04/11/94
PAGE 2,246

TEMPORARY PRELIMINARY DECREE
SOUTH END SUBBASIN - BITTERROOT RIVER
BASIN 76H
ABSTRACT OF WATER RIGHT CLAIM

WATER*RIGHT*NUMBER*76H*-W-146783-00

IMPORTANT NOTICE

YOUR WATER RIGHT AS SHOWN ON THIS ABSTRACT MAY HAVE CHANGES FROM YOUR WATER RIGHT AS CLAIMED OR AMENDED. AN ASTERISK (*) HAS BEEN PLACED NEXT TO EACH ITEM CHANGED BY THE DEPARTMENT OF NATURAL RESOURCES AND CONSERVATION (DNRC) DURING THE EXAMINATION PROCESS. THESE CHANGES ARE AUTHORIZED BY THE MONTANA WATER COURT OR THE WATER RIGHT CLAIM EXAMINATION RULES AS ADOPTED BY THE MONTANA SUPREME COURT.

OBJECTIONS MAY BE FILED ACCORDING TO THE PROCEDURES OUTLINED IN THE DOCUMENT ENTITLED "NOTICE OF ENTRY OF TEMPORARY PRELIMINARY DECREE AND NOTICE OF AVAILABILITY." UNLESS OBJECTED TO OR CALLED IN ON MOTION OF THE MONTANA WATER COURT IN THIS DECREE OR IN THE PRELIMINARY DECREE, THE ELEMENTS OF THIS CLAIMED WATER RIGHT WILL APPEAR IN THE FINAL DECREE AS SHOWN ON THIS ABSTRACT. (SEE SECTION 85-2-233, MONTANA CODE ANNOTATED.)

OWNERS: GREENUP RODNEY I
PO BOX 493
DARBY MT 59829

GREENUP KAREN A
PO BOX 493
DARBY MT 59829

PURPOSE (USE): IRRIGATION
TYPE OF IRRIGATION SYSTEM: SPRINKLER

SOURCE: LITTLE TIN CUP CREEK
SOURCE TYPE: SURFACE WATER

ALSO KNOWN AS SOUTH FORK OF TIN CUP CREEK

PRIORITY DATE: MAY 01, 1886
TYPE OF HISTORICAL RIGHT: DECREED

FLOW RATE: 450.00 GPM

* VOLUME: THE TOTAL VOLUME OF THIS WATER RIGHT SHALL NOT EXCEED THE AMOUNT PUT TO HISTORICAL AND BENEFICIAL USE.

CLIMATIC AREA: 3

MAXIMUM ACRES: 35.00

PERIOD OF USE: APRIL 01 TO OCTOBER 04

* POINT OF DIVERSION AND MEANS OF DIVERSION:

	LOT	BLK	QTR	SEC	SEC	TWP	RGE	COUNTY	MEANS
01			SESESE		20	03N	21W	RAVALLI	HEADGATE

SPOON CREEK IS USED AS A NATURAL CARRIER TO CONVEY WATER DIVERTED FROM THE SOUTH FORK OF TIN CUP CREEK TO A SECONDARY POINT OF DIVERSION IN THE SESWNE SEC 28 TWP 03N RGE 21W RAVALLI COUNTY.

TEMPORARY PRELIMINARY DECREE
SOUTH END SUBBASIN - BITTERROOT RIVER
BASIN 76H
ABSTRACT OF WATER RIGHT CLAIM

WATER RIGHT NUMBER 76H -W-146783-00 (CONTINUED)

POINT OF DIVERSION CONTINUED:

DITCH NAME: FRAZIER-SPOON CREEK DITCH

* PLACE OF USE FOR IRRIGATION:

	ACRES	LOT	BLK	QTR SEC	SEC	TWP	RGE	COUNTY
001	1.00			NENENW	26	03N	21W	RAVALLI
002	14.00			W2NWNE	26	03N	21W	RAVALLI
003	5.00			E2NWNE	26	03N	21W	RAVALLI
004	12.00			E2SWNE	26	03N	21W	RAVALLI
005	3.00	(GOVT)	2	NWSWNE	26	03N	21W	RAVALLI
TOTAL	35.00							

REMARKS:

THE FLOW RATE WAS AMENDED BY THE CLAIMANT ON 04/02/91.

THE WATER RIGHTS FOLLOWING THIS STATEMENT ARE SUPPLEMENTAL WHICH MEANS THE RIGHTS HAVE OVERLAPPING PLACES OF USE. THE RIGHTS CAN BE COMBINED TO IRRIGATE ONLY OVERLAPPING PARCELS OF THE CLAIMANT'S TOTAL 35.00 ACRES. EACH RIGHT IS LIMITED TO THE FLOW RATE AND PLACE OF USE OF THAT INDIVIDUAL RIGHT. THE SUM TOTAL VOLUME OF THESE WATER RIGHTS SHALL NOT EXCEED THE AMOUNT PUT TO HISTORICAL AND BENEFICIAL USE.
W146782-00, W146783-00, W147607-00, W214039-00.

***

TEMPORARY PRELIMINARY DECREE
SOUTH END SUBBASIN - BITTERROOT RIVER
BASIN 76H
ABSTRACT OF WATER RIGHT CLAIM

WATER*RIGHT*NUMBER*76H*-W-146783-00* (CONTINUED)

REMARKS CONTINUED:

```
*                                                                              *
*         THE RAVALLI COUNTY WATER RESOURCES SURVEY (1958)                     *
*         APPEARS TO INDICATE 17.00 ACRES IRRIGATED.                           *
*         A DESCRIPTION OF THESE ACRES IS IN THE CLAIM FILE.                   *
*                                                                              *
*         THE MAXIMUM COMBINED ACRES FOR THIS GROUP OF                         *
*         SUPPLEMENTAL CLAIMS MAY REQUIRE MODIFICATION PENDING                 *
*         RESOLUTION OF MAXIMUM IRRIGATED ACRES ISSUE.                         *
*                                                                              *
*                                                                              *
********************************************************************************
```

A BETTER UNDERSTANDING OF YOUR CLAIMED WATER RIGHT CAN BE OBTAINED BY COMPARING YOUR RIGHT WITH OTHER CLAIMS IN THE BASIN. FOR EXAMPLE, COMPARE PRIORITY DATES, FLOW RATES, VOLUMES, OR ACRES IRRIGATED. ALSO, YOUR WATER RIGHT MAY BE SUBJECT TO WATER RIGHTS IN ADJOINING BASINS OR SUBBASINS AS WELL AS BEING SUBJECT TO OTHER RIGHTS ON YOUR SOURCE OF SUPPLY. FINALLY, YOUR WATER RIGHT MAY BE SUBJECT TO INDIAN RESERVED AND FEDERAL RESERVED WATER RIGHTS.

COMPLETE DETAILS REGARDING THE DNRC EXAMINATION RESULTS AND RELATED MATERIALS CAN BE REVIEWED AT THE OFFICE LOCATIONS IDENTIFIED IN THE DOCUMENT ENTITLED "NOTICE OF ENTRY OF TEMPORARY PRELIMINARY DECREE AND NOTICE OF AVAILABILITY."

SEE GENERAL FINDINGS OF FACT AND CONCLUSIONS OF LAW FOR FURTHER EXPLANATION OF YOUR CLAIMED WATER RIGHT. THESE FINDINGS CAN BE FOUND AS INDICATED IN THE DOCUMENT ENTITLED "NOTICE OF ENTRY OF TEMPORARY PRELIMINARY DECREE AND NOTICE OF AVAILABILITY." IF YOU NEED OBJECTION FORMS, OR HAVE QUESTIONS ABOUT WATER COURT PROCEDURES OR CHANGES TO YOUR RIGHT, YOU CAN CONTACT THE WATER COURT BY CALLING 1-800-624-3270 (WITHIN MONTANA ONLY) OR 1-406-586-4364, OR BY WRITING TO P.O. BOX 879, BOZEMAN MT 59771-0879.

TEMPORARY PRELIMINARY DECREE
SOUTH END SUBBASIN - BITTERROOT RIVER
BASIN 76H
ABSTRACT OF WATER RIGHT CLAIM

WATER*RIGHT*NUMBER*76H*-W-146784-00

IMPORTANT NOTICE

YOUR WATER RIGHT AS SHOWN ON THIS ABSTRACT MAY HAVE CHANGES FROM YOUR WATER RIGHT AS CLAIMED OR AMENDED. AN ASTERISK (*) HAS BEEN PLACED NEXT TO EACH ITEM CHANGED BY THE DEPARTMENT OF NATURAL RESOURCES AND CONSERVATION (DNRC) DURING THE EXAMINATION PROCESS. THESE CHANGES ARE AUTHORIZED BY THE MONTANA WATER COURT OR THE WATER RIGHT CLAIM EXAMINATION RULES AS ADOPTED BY THE MONTANA SUPREME COURT.

OBJECTIONS MAY BE FILED ACCORDING TO THE PROCEDURES OUTLINED IN THE DOCUMENT ENTITLED "NOTICE OF ENTRY OF TEMPORARY PRELIMINARY DECREE AND NOTICE OF AVAILABILITY." UNLESS OBJECTED TO OR CALLED IN ON MOTION OF THE MONTANA WATER COURT IN THIS DECREE OR IN THE PRELIMINARY DECREE, THE ELEMENTS OF THIS CLAIMED WATER RIGHT WILL APPEAR IN THE FINAL DECREE AS SHOWN ON THIS ABSTRACT. (SEE SECTION 85-2-233, MONTANA CODE ANNOTATED.)

OWNERS: HARKIN DOUGLAS G
3850 SPURGIN RD
MISSOULA MT 59801

PURPOSE (USE): DOMESTIC

SOURCE: WELL
SOURCE TYPE: GROUNDWATER

* PRIORITY DATE: DECEMBER 31, 1948
TYPE OF HISTORICAL RIGHT: FILED

FLOW RATE: 8.00 GPM

VOLUME: 1.50 AF

(NUMBER OF HOUSEHOLDS: 1)

MAXIMUM ACRES: .50

PERIOD OF USE: JANUARY 01 TO DECEMBER 31

* POINT OF DIVERSION:

	LOT	BLK	QTR	SEC	SEC	TWP	RGE	COUNTY
01			SWSWSW	27		04N	21W	RAVALLI

PLACE OF USE FOR DOMESTIC:

	ACRES	LOT	BLK	QTR	SEC	SEC	TWP	RGE	COUNTY
001	.50			SWSWSW	27		04N	21W	RAVALLI
TOTAL	.50								

****
* THE DNRC EXAMINATION OF THIS CLAIM FOUND NO SIGNIFICANT FACTS, *
* DATA, OR ISSUES TO REPORT TO THE WATER COURT. *
****

TEMPORARY PRELIMINARY DECREE
SOUTH END SUBBASIN - BITTERROOT RIVER
BASIN 76H
ABSTRACT OF WATER RIGHT CLAIM

WATER*RIGHT*NUMBER*76H*-W-146784-00* (CONTINUED)

A BETTER UNDERSTANDING OF YOUR CLAIMED WATER RIGHT CAN BE OBTAINED BY COMPARING YOUR RIGHT WITH OTHER CLAIMS IN THE BASIN. FOR EXAMPLE, COMPARE PRIORITY DATES, FLOW RATES, VOLUMES, OR ACRES IRRIGATED. ALSO, YOUR WATER RIGHT MAY BE SUBJECT TO WATER RIGHTS IN ADJOINING BASINS OR SUBBASINS AS WELL AS BEING SUBJECT TO OTHER RIGHTS ON YOUR SOURCE OF SUPPLY. FINALLY, YOUR WATER RIGHT MAY BE SUBJECT TO INDIAN RESERVED AND FEDERAL RESERVED WATER RIGHTS.

COMPLETE DETAILS REGARDING THE DNRC EXAMINATION RESULTS AND RELATED MATERIALS CAN BE REVIEWED AT THE OFFICE LOCATIONS IDENTIFIED IN THE DOCUMENT ENTITLED "NOTICE OF ENTRY OF TEMPORARY PRELIMINARY DECREE AND NOTICE OF AVAILABILITY."

SEE GENERAL FINDINGS OF FACT AND CONCLUSIONS OF LAW FOR FURTHER EXPLANATION OF YOUR CLAIMED WATER RIGHT. THESE FINDINGS CAN BE FOUND AS INDICATED IN THE DOCUMENT ENTITLED "NOTICE OF ENTRY OF TEMPORARY PRELIMINARY DECREE AND NOTICE OF AVAILABILITY." IF YOU NEED OBJECTION FORMS, OR HAVE QUESTIONS ABOUT COURT PROCEDURES OR CHANGES TO YOUR RIGHT, YOU CAN CONTACT THE WATER COURT BY CALLING 1-800-624-3270 (WITHIN MONTANA ONLY) OR 1-406-586-4364, OR BY WRITING P.O. BOX 879, BOZEMAN MT 59771-0879.

TEMPORARY PRELIMINARY DECREE
SOUTH END SUBBASIN - BITTERROOT RIVER
BASIN 76H
ABSTRACT OF WATER RIGHT CLAIM

WATER*RIGHT*NUMBER*76H-W-146785-00

IMPORTANT NOTICE

YOUR WATER RIGHT AS SHOWN ON THIS ABSTRACT MAY HAVE CHANGES FROM YOUR WATER RIGHT AS CLAIMED OR AMENDED. AN ASTERISK (*) HAS BEEN PLACED NEXT TO EACH ITEM CHANGED BY THE DEPARTMENT OF NATURAL RESOURCES AND CONSERVATION (DNRC) DURING THE EXAMINATION PROCESS. THESE CHANGES ARE AUTHORIZED BY THE MONTANA WATER COURT OR THE WATER RIGHT CLAIM EXAMINATION RULES AS ADOPTED BY THE MONTANA SUPREME COURT.

OBJECTIONS MAY BE FILED ACCORDING TO THE PROCEDURES OUTLINED IN THE DOCUMENT ENTITLED "NOTICE OF ENTRY OF TEMPORARY PRELIMINARY DECREE AND NOTICE OF AVAILABILITY." UNLESS OBJECTED TO OR CALLED IN ON MOTION OF THE MONTANA WATER COURT IN THIS DECREE OR IN THE PRELIMINARY DECREE, THE ELEMENTS OF THIS CLAIMED WATER RIGHT WILL APPEAR IN THE FINAL DECREE AS SHOWN ON THIS ABSTRACT. (SEE SECTION 85-2-233, MONTANA CODE ANNOTATED.)

OWNERS: HARKIN DOUGLAS G
3850 SPURGIN RD
MISSOULA MT 59801

PURPOSE (USE): STOCK

* SOURCE: SPRING, TRIB OF BITTERROOT RIVER
SOURCE TYPE: GROUNDWATER

* PRIORITY DATE: DECEMBER 31, 1955
TYPE OF HISTORICAL RIGHT: FILED

* FLOW RATE: 5.00 GPM

* VOLUME: THIS WATER RIGHT INCLUDES THE AMOUNT OF WATER CONSUMPTIVELY USED FOR STOCK WATERING PURPOSES AT THE RATE OF 30 GALLONS PER DAY PER ANIMAL UNIT. ANIMAL UNITS SHALL BE BASED ON REASONABLE CARRYING CAPACITY AND HISTORICAL USE OF THE AREA SERVICED BY THIS WATER SOURCE.

PERIOD OF USE: JANUARY 01 TO DECEMBER 31

* POINT OF DIVERSION AND MEANS OF DIVERSION:

	LOT	BLK	QTR SEC	SEC	TWP	RGE	COUNTY	MEANS
01			SWSWSW	27	04N	21W	RAVALLI	PUMP

* PLACE OF USE FOR STOCK:

ACRES	LOT	BLK	QTR SEC	SEC	TWP	RGE	COUNTY
001			SWSWSW	27	04N	21W	RAVALLI

****
* THE DNRC EXAMINATION OF THIS CLAIM FOUND NO SIGNIFICANT FACTS, *
* DATA, OR ISSUES TO REPORT TO THE WATER COURT. *
****

A BETTER UNDERSTANDING OF YOUR CLAIMED WATER RIGHT CAN BE OBTAINED BY COMPARING YOUR RIGHT WITH OTHER CLAIMS IN THE BASIN. FOR EXAMPLE, COMPARE PRIORITY DATES, FLOW RATES, VOLUMES, OR ACRES IRRIGATED. ALSO, YOUR WATER RIGHT MAY BE SUBJECT TO WATER RIGHTS IN ADJOINING BASINS OR SUBBASINS AS WELL AS BEING SUBJECT TO OTHER RIGHTS ON YOUR SOURCE OF SUPPLY. FINALLY, YOUR WATER RIGHT MAY BE SUBJECT TO INDIAN RESERVED AND FEDERAL RESERVED WATER RIGHTS.

TEMPORARY PRELIMINARY DECREE
SOUTH END SUBBASIN - BITTERROOT RIVER

TEMPORARY PRELIMINARY DECREE
SOUTH END SUBBASIN - BITTERROOT RIVER
BASIN 76H
ABSTRACT OF WATER RIGHT CLAIM

WATER*RIGHT*NUMBER*76H*-W-146785-00*(CONTINUED)

COMPLETE DETAILS REGARDING THE DNRC EXAMINATION RESULTS AND RELATED MATERIALS CAN BE REVIEWED AT THE OFFICE LOCATIONS IDENTIFIED IN THE DOCUMENT ENTITLED "NOTICE OF ENTRY OF TEMPORARY PRELIMINARY DECREE AND NOTICE OF AVAILABILITY."

SEE GENERAL FINDINGS OF FACT AND CONCLUSIONS OF LAW FOR FURTHER EXPLANATION OF YOUR CLAIMED WATER RIGHT. THESE FINDINGS CAN BE FOUND AS INDICATED IN THE DOCUMENT ENTITLED "NOTICE OF ENTRY OF TEMPORARY PRELIMINARY DECREE AND NOTICE OF AVAILABILITY." IF YOU NEED OBJECTION FORMS, OR HAVE QUESTIONS ABOUT WATER COURT PROCEDURES OR CHANGES TO YOUR RIGHT, YOU CAN CONTACT THE WATER COURT BY CALLING 1-800-624-3270 (WITHIN MONTANA ONLY) OR 1-406-586-4364, OR BY WRITING TO P.O. BOX 879, BOZEMAN MT 59771-0879.

04/11/94
PAGE 2,253

TEMPORARY PRELIMINARY DECREE
SOUTH END SUBBASIN - BITTERROOT RIVER
BASIN 76H
ABSTRACT OF WATER RIGHT CLAIM

WATER*RIGHT*NUMBER*76H*-W-146820-00

IMPORTANT NOTICE

YOUR WATER RIGHT AS SHOWN ON THIS ABSTRACT MAY HAVE CHANGES FROM YOUR WATER RIGHT AS CLAIMED OR AMENDED. AN ASTERISK (*) HAS BEEN PLACED NEXT TO EACH ITEM CHANGED BY THE DEPARTMENT OF NATURAL RESOURCES AND CONSERVATION (DNRC) DURING THE EXAMINATION PROCESS. THESE CHANGES ARE AUTHORIZED BY THE MONTANA WATER COURT OR THE WATER RIGHT CLAIM EXAMINATION RULES AS ADOPTED BY THE MONTANA SUPREME COURT.

OBJECTIONS MAY BE FILED ACCORDING TO THE PROCEDURES OUTLINED IN THE DOCUMENT ENTITLED "NOTICE OF ENTRY OF TEMPORARY PRELIMINARY DECREE AND NOTICE OF AVAILABILITY." UNLESS OBJECTED TO OR CALLED IN ON MOTION OF THE MONTANA WATER COURT IN THIS DECREE OR IN THE PRELIMINARY DECREE, THE ELEMENTS OF THIS CLAIMED WATER RIGHT WILL APPEAR IN THE FINAL DECREE AS SHOWN ON THIS ABSTRACT. (SEE SECTION 85-2-233, MONTANA CODE ANNOTATED.)

OWNERS: UVALDE GIN INC
PO BOX 176
CONNER MT 59827

PURPOSE (USE): STOCK

SOURCE: MEDICINE TREE CREEK
SOURCE TYPE: SURFACE WATER

* PRIORITY DATE: DECEMBER 31, 1915
TYPE OF HISTORICAL RIGHT: USE

* FLOW RATE: NO FLOW RATE HAS BEEN DECREED BECAUSE THIS USE CONSISTS OF STOCK DRINKING DIRECTLY FROM THE SOURCE, OR FROM A DITCH SYSTEM.

* VOLUME: THIS WATER RIGHT INCLUDES THE AMOUNT OF WATER CONSUMPTIVELY USED FOR STOCK WATERING PURPOSES AT THE RATE OF 30 GALLONS PER DAY PER ANIMAL UNIT. ANIMAL UNITS SHALL BE BASED ON REASONABLE CARRYING CAPACITY AND HISTORICAL USE OF THE AREA SERVICED BY THIS WATER SOURCE.

PERIOD OF USE: JANUARY 01 TO DECEMBER 31

* POINT OF DIVERSION AND MEANS OF DIVERSION:

	LOT	BLK	QTR SEC	SEC	TWP	RGE	COUNTY	MEANS
01			S2S2	15	02N	20W	RAVALLI	DIRECT FROM SOURCE

* PLACE OF USE FOR STOCK:

ACRES	LOT	BLK	QTR SEC	SEC	TWP	RGE	COUNTY
001			S2S2	15	02N	20W	RAVALLI

REMARKS:

NOTICE OF WATER RIGHT TRANSFER RECEIVED 05/02/86.
NOTICE OF WATER RIGHT TRANSFER RECEIVED 07/22/86.

TEMPORARY PRELIMINARY DECREE
SOUTH END SUBBASIN - BITTERROOT RIVER
BASIN 76H
ABSTRACT OF WATER RIGHT CLAIM

WATER*RIGHT*NUMBER*76H*-W-146820-00*(CONTINUED)

REMARKS CONTINUED:

NOTICE OF WATER RIGHT TRANSFER RECEIVED 05/03/90.
NOTICE OF WATER RIGHT TRANSFER RECEIVED 01/23/91.

****
* THE DNRC EXAMINATION OF THIS CLAIM FOUND NO SIGNIFICANT FACTS, *
* DATA, OR ISSUES TO REPORT TO THE WATER COURT. *
****

A BETTER UNDERSTANDING OF YOUR CLAIMED WATER RIGHT CAN BE OBTAINED BY COMPARING YOUR RIGHT WITH OTHER CLAIMS IN THE BASIN. FOR EXAMPLE, COMPARE PRIORITY DATES, FLOW RATES, VOLUMES, OR ACRES IRRIGATED. ALSO, YOUR WATER RIGHT MAY BE SUBJECT TO WATER RIGHTS IN ADJOINING BASINS OR SUBBASINS AS WELL AS BEING SUBJECT TO OTHER RIGHTS ON YOUR SOURCE OF SUPPLY. FINALLY, YOUR WATER RIGHT MAY BE SUBJECT TO INDIAN RESERVED AND FEDERAL RESERVED WATER RIGHTS.

COMPLETE DETAILS REGARDING THE DNRC EXAMINATION RESULTS AND RELATED MATERIALS CAN BE REVIEWED AT THE OFFICE LOCATIONS IDENTIFIED IN THE DOCUMENT ENTITLED "NOTICE OF ENTRY OF TEMPORARY PRELIMINARY DECREE AND NOTICE OF AVAILABILITY."

SEE GENERAL FINDINGS OF FACT AND CONCLUSIONS OF LAW FOR FURTHER EXPLANATION OF YOUR CLAIMED WATER RIGHT. THESE FINDINGS CAN BE FOUND AS INDICATED IN THE DOCUMENT ENTITLED "NOTICE OF ENTRY OF TEMPORARY PRELIMINARY DECREE AND NOTICE OF AVAILABILITY." IF YOU NEED OBJECTION FORMS, OR HAVE QUESTIONS ABOUT WATER COURT PROCEDURES OR CHANGES TO YOUR RIGHT, YOU CAN CONTACT THE WATER COURT BY CALLING 1-800-624-3270 (WITHIN MONTANA ONLY) OR 1-406-586-4364, OR BY WRITING TO P.O. BOX 879, BOZEMAN MT 59771-0879.

TEMPORARY PRELIMINARY DECREE
SOUTH END SUBBASIN - BITTERROOT RIVER
BASIN 76H
ABSTRACT OF WATER RIGHT CLAIM

WATER*RIGHT*NUMBER*76H*-W-146821-00

IMPORTANT NOTICE

YOUR WATER RIGHT AS SHOWN ON THIS ABSTRACT MAY HAVE CHANGES FROM YOUR WATER RIGHT AS CLAIMED OR AMENDED. AN ASTERISK (*) HAS BEEN PLACED NEXT TO EACH ITEM CHANGED BY THE DEPARTMENT OF NATURAL RESOURCES AND CONSERVATION (DNRC) DURING THE EXAMINATION PROCESS. THESE CHANGES ARE AUTHORIZED BY THE MONTANA WATER COURT OR THE WATER RIGHT CLAIM EXAMINATION RULES AS ADOPTED BY THE MONTANA SUPREME COURT.

OBJECTIONS MAY BE FILED ACCORDING TO THE PROCEDURES OUTLINED IN THE DOCUMENT ENTITLED "NOTICE OF ENTRY OF TEMPORARY PRELIMINARY DECREE AND NOTICE OF AVAILABILITY." UNLESS OBJECTED TO OR CALLED IN ON MOTION OF THE MONTANA WATER COURT IN THIS DECREE OR IN THE PRELIMINARY DECREE, THE ELEMENTS OF THIS CLAIMED WATER RIGHT WILL APPEAR IN THE FINAL DECREE AS SHOWN ON THIS ABSTRACT. (SEE SECTION 85-2-233, MONTANA CODE ANNOTATED.)

OWNERS: EBERLINE DALE W
PO BOX 608
DARBY MT 59829

EBERLINE SHERRY J
PO BOX 608
DARBY MT 59829

PURPOSE (USE): IRRIGATION
TYPE OF IRRIGATION SYSTEM: SPRINKLER

SOURCE: TIN CUP CREEK
SOURCE TYPE: SURFACE WATER

PRIORITY DATE: APRIL 01, 1889
TYPE OF HISTORICAL RIGHT: DECREED

FLOW RATE: 37.40 GPM (.08 CFS)

* VOLUME: THE TOTAL VOLUME OF THIS WATER RIGHT SHALL NOT EXCEED THE AMOUNT PUT TO HISTORICAL AND BENEFICIAL USE.

CLIMATIC AREA: 3

MAXIMUM ACRES: 10.00

PERIOD OF USE: APRIL 15 TO OCTOBER 19

* POINT OF DIVERSION AND MEANS OF DIVERSION:

	LOT	BLK	QTR SEC	SEC	TWP	RGE	COUNTY	MEANS
01			SWNESE	21	03N	21W	RAVALLI	HEADGATE
02			NWSENW	21	03N	21W	RAVALLI	HEADGATE

DITCH NAME FOR DIVERSION NO. 01 IS:
CLICK-MATTESON DITCH

DITCH NAME FOR DIVERSION NO. 02 IS:
CHAFFIN-WHINNERY DITCH

PLACE OF USE FOR IRRIGATION:

ACRES	LOT	BLK	QTR SEC	SEC	TWP	RGE	COUNTY

TEMPORARY PRELIMINARY DECREE
SOUTH END SUBBASIN - BITTERROOT RIVER
BASIN 76H
ABSTRACT OF WATER RIGHT CLAIM

WATER*RIGHT*NUMBER*76H*-W-146821-00* (CONTINUED)

PLACE OF USE CONTINUED:

001	-----10.00	SENWSE	15	03N	21W	RAVALLI
TOTAL	-----10.00					

REMARKS:

THE WATER RIGHTS LISTED FOLLOWING THIS STATEMENT ARE MULTIPLE USES OF THE SAME RIGHT. THE USE OF THIS RIGHT FOR SEVERAL PURPOSES DOES NOT INCREASE THE EXTENT OF THE WATER RIGHT. RATHER IT DECREES THE RIGHT TO ALTERNATE AND EXCHANGE THE USE (PURPOSE) OF THE WATER IN ACCORD WITH HISTORICAL PRACTICES. W146821-00, W146823-00.

THE WATER RIGHTS FOLLOWING THIS STATEMENT ARE SUPPLEMENTAL WHICH MEANS THE RIGHTS HAVE OVERLAPPING PLACES OF USE. THE RIGHTS CAN BE COMBINED TO IRRIGATE ONLY OVERLAPPING PARCELS OF THE CLAIMANT'S TOTAL 10.00 ACRES. EACH RIGHT IS LIMITED TO THE FLOW RATE AND PLACE OF USE OF THAT INDIVIDUAL RIGHT. THE SUM TOTAL VOLUME OF THESE WATER RIGHTS SHALL NOT EXCEED THE AMOUNT PUT TO HISTORICAL AND BENEFICIAL USE. W146821-00, W147265-00.

NOTICE OF WATER RIGHT TRANSFER RECEIVED 01/26/94.

****
* THE FOLLOWING ISSUES WERE IDENTIFIED BY THE DNRC DURING ITS *
* EXAMINATION OF THIS WATER RIGHT CLAIM. THESE ISSUES MAY REMAIN *
* UNRESOLVED IF NO OBJECTIONS ARE FILED. *
*
*
*
* THE WATER RIGHTS LISTED FOLLOWING THIS STATEMENT ARE *
* FILED ON THE SAME FORMERLY DECREED WATER RIGHT. THE *
* SUM OF THE CLAIMED FLOW RATES EXCEEDS THE 40 MINER'S *
* INCHES DECREED IN CASE NO. 4964, RAVALLI COUNTY. *
* W033781-00, W103773-00, W101740-00, W146821-00, *
* W112597-00, W112596-00, W105233-00. *
*
* FLOW RATE MAY REQUIRE MODIFICATION BASED ON *
* RESOLUTION OF MAXIMUM ACRES ISSUE. *
*
* THE RAVALLI COUNTY WATER RESOURCES SURVEY (1958) *
* APPEARS TO INDICATE 0.00 ACRES IRRIGATED. *
*
* THIS CLAIM TO A DECREED RIGHT IS IN QUESTION. THE *
* PLACE OF USE DESCRIBED IN THE RAVALLI COUNTY WATER *
* RESOURCES SURVEY (1958) IS INCONSISTENT WITH THE *
* CLAIMED PLACE OF USE. *
*
* THE MAXIMUM COMBINED ACRES FOR THIS GROUP OF *
* SUPPLEMENTAL CLAIMS MAY REQUIRE MODIFICATION PENDING *
* RESOLUTION OF MAXIMUM IRRIGATED ACRES ISSUE. *
*
*
****

TEMPORARY PRELIMINARY DECREE
SOUTH END SUBBASIN - BITTERROOT RIVER
BASIN 76H
ABSTRACT OF WATER RIGHT CLAIM

WATER*RIGHT*NUMBER*76H*-W-146821-00* (CONTINUED)

A BETTER UNDERSTANDING OF YOUR CLAIMED WATER RIGHT CAN BE OBTAINED BY COMPARING YOUR RIGHT WITH OTHER CLAIMS IN THE BASIN. FOR EXAMPLE, COMPARE PRIORITY DATES, FLOW RATES, VOLUMES, OR ACRES IRRIGATED. ALSO, YOUR WATER RIGHT MAY BE SUBJECT TO WATER RIGHTS IN ADJOINING BASINS OR SUBBASINS AS WELL AS BEING SUBJECT TO OTHER RIGHTS ON YOUR SOURCE OF SUPPLY. FINALLY, YOUR WATER RIGHT MAY BE SUBJECT TO INDIAN RESERVED AND FEDERAL RESERVED WATER RIGHTS.

COMPLETE DETAILS REGARDING THE DNRC EXAMINATION RESULTS AND RELATED MATERIALS CAN BE REVIEWED AT THE OFFICE LOCATIONS IDENTIFIED IN THE DOCUMENT ENTITLED "NOTICE OF ENTRY OF TEMPORARY PRELIMINARY DECREE AND NOTICE OF AVAILABILITY."

SEE GENERAL FINDINGS OF FACT AND CONCLUSIONS OF LAW FOR FURTHER EXPLANATION OF YOUR CLAIMED WATER RIGHT. THESE FINDINGS CAN BE FOUND AS INDICATED IN THE DOCUMENT ENTITLED "NOTICE OF ENTRY OF TEMPORARY PRELIMINARY DECREE AND NOTICE OF AVAILABILITY." IF YOU NEED OBJECTION FORMS, OR HAVE QUESTIONS ABOUT WATER COURT PROCEDURES OR CHANGES TO YOUR RIGHT, YOU CAN CONTACT THE WATER COURT BY CALLING 1-800-624-3270 (WITHIN MONTANA ONLY) OR 1-406-586-4364, OR BY WRITING TO P.O. BOX 879, BOZEMAN MT 59771-0879.

04/11/94
PAGE 2,258

TEMPORARY PRELIMINARY DECREE
SOUTH END SUBBASIN - BITTERROOT RIVER
BASIN 76H
ABSTRACT OF WATER RIGHT CLAIM

WATER*RIGHT*NUMBER*76H*-W-146822-00

IMPORTANT NOTICE

YOUR WATER RIGHT AS SHOWN ON THIS ABSTRACT MAY HAVE CHANGES FROM YOUR WATER RIGHT AS CLAIMED OR AMENDED. AN ASTERISK (*) HAS BEEN PLACED NEXT TO EACH ITEM CHANGED BY THE DEPARTMENT OF NATURAL RESOURCES AND CONSERVATION (DNRC) DURING THE EXAMINATION PROCESS. THESE CHANGES ARE AUTHORIZED BY THE MONTANA WATER COURT OR THE WATER RIGHT CLAIM EXAMINATION RULES AS ADOPTED BY THE MONTANA SUPREME COURT.

OBJECTIONS MAY BE FILED ACCORDING TO THE PROCEDURES OUTLINED IN THE DOCUMENT ENTITLED "NOTICE OF ENTRY OF TEMPORARY PRELIMINARY DECREE AND NOTICE OF AVAILABILITY." UNLESS OBJECTED TO OR CALLED IN ON MOTION OF THE MONTANA WATER COURT IN THIS DECREE OR IN THE PRELIMINARY DECREE, THE ELEMENTS OF THIS CLAIMED WATER RIGHT WILL APPEAR IN THE FINAL DECREE AS SHOWN ON THIS ABSTRACT. (SEE SECTION 85-2-233, MONTANA CODE ANNOTATED.)

OWNERS: EBERLINE DALE W
PO BOX 608
DARBY MT 59829

EBERLINE SHERRY J
PO BOX 608
DARBY MT 59829

PURPOSE (USE): STOCK

SOURCE: TIN CUP CREEK
SOURCE TYPE: SURFACE WATER

PRIORITY DATE: MAY 01, 1892
TYPE OF HISTORICAL RIGHT: DECREED

* FLOW RATE: NO FLOW RATE HAS BEEN DECREED BECAUSE THIS USE CONSISTS OF STOCK DRINKING DIRECTLY FROM THE SOURCE, OR FROM A DITCH SYSTEM.

* VOLUME: THIS WATER RIGHT INCLUDES THE AMOUNT OF WATER CONSUMPTIVELY USED FOR STOCK WATERING PURPOSES AT THE RATE OF 30 GALLONS PER DAY PER ANIMAL UNIT. ANIMAL UNITS SHALL BE BASED ON REASONABLE CARRYING CAPACITY AND HISTORICAL USE OF THE AREA SERVICED BY THIS WATER SOURCE.

PERIOD OF USE: APRIL 15 TO OCTOBER 19

* POINT OF DIVERSION AND MEANS OF DIVERSION:

	LOT	BLK	QTR SEC	SEC	TWP	RGE	COUNTY	MEANS
01			SWNESE	21	03N	21W	RAVALLI	HEADGATE
02			NWSENW	21	03N	21W	RAVALLI	HEADGATE

DITCH NAME FOR DIVERSION NO. 01 IS:
CLICK-MATTESON DITCH

DITCH NAME FOR DIVERSION NO. 02 IS:
CHAFFIN-WHINNERY DITCH

PLACE OF USE FOR STOCK:

ACRES	LOT	BLK	QTR SEC	SEC	TWP	RGE	COUNTY

TEMPORARY PRELIMINARY DECREE
SOUTH END SUBBASIN - BITTERROOT RIVER
BASIN 76H
ABSTRACT OF WATER RIGHT CLAIM

WATER*RIGHT*NUMBER*76H*-W-146822-00* (CONTINUED)

PLACE OF USE CONTINUED:

001 SENWSE 15 03N 21W RAVALLI

REMARKS:

NOTICE OF WATER RIGHT TRANSFER RECEIVED 01/26/94.

****
* THE FOLLOWING ISSUES WERE IDENTIFIED BY THE DNRC DURING ITS *
* EXAMINATION OF THIS WATER RIGHT CLAIM. THESE ISSUES MAY REMAIN *
* UNRESOLVED IF NO OBJECTIONS ARE FILED. *
* *
* *
* *
* THIS CLAIM TO A DECREED RIGHT IS IN QUESTION. THE *
* PLACE OF USE DESCRIBED IN THE RAVALLI COUNTY WATER *
* RESOURCES SURVEY (1958) IS INCONSISTENT WITH THE *
* CLAIMED PLACE OF USE. *
* *
* *
****

A BETTER UNDERSTANDING OF YOUR CLAIMED WATER RIGHT CAN BE OBTAINED BY COMPARING YOUR RIGHT WITH OTHER CLAIMS IN THE BASIN. FOR EXAMPLE, COMPARE PRIORITY DATES, FLOW RATES, VOLUMES, OR ACRES IRRIGATED. ALSO, YOUR WATER RIGHT MAY BE SUBJECT TO WATER RIGHTS IN ADJOINING BASINS OR SUBBASINS AS WELL AS BEING SUBJECT TO OTHER RIGHTS ON YOUR SOURCE OF SUPPLY. FINALLY, YOUR WATER RIGHT MAY BE SUBJECT TO INDIAN RESERVED AND FEDERAL RESERVED WATER RIGHTS.

COMPLETE DETAILS REGARDING THE DNRC EXAMINATION RESULTS AND RELATED MATERIALS CAN BE REVIEWED AT THE OFFICE LOCATIONS IDENTIFIED IN THE DOCUMENT ENTITLED "NOTICE OF ENTRY OF TEMPORARY PRELIMINARY DECREE AND NOTICE OF AVAILABILITY."

SEE GENERAL FINDINGS OF FACT AND CONCLUSIONS OF LAW FOR FURTHER EXPLANATION OF YOUR CLAIMED WATER RIGHT. THESE FINDINGS CAN BE FOUND AS INDICATED IN THE DOCUMENT ENTITLED "NOTICE OF ENTRY OF TEMPORARY PRELIMINARY DECREE AND NOTICE OF AVAILABILITY." IF YOU NEED OBJECTION FORMS, OR HAVE QUESTIONS ABOUT WATER COURT PROCEDURES OR CHANGES TO YOUR RIGHT, YOU CAN CONTACT THE WATER COURT BY CALLING 1-800-624-3270 (WITHIN MONTANA ONLY) OR 1-406-586-4364, OR BY WRITING TO P.O. BOX 879, BOZEMAN MT 59771-0879.

TEMPORARY PRELIMINARY DECREE
SOUTH END SUBBASIN - BITTERROOT RIVER
BASIN 76H
ABSTRACT OF WATER RIGHT CLAIM

WATER*RIGHT*NUMBER*76H*-W-146823-00

IMPORTANT NOTICE

YOUR WATER RIGHT AS SHOWN ON THIS ABSTRACT MAY HAVE CHANGES FROM YOUR WATER RIGHT AS CLAIMED OR AMENDED. AN ASTERISK (*) HAS BEEN PLACED NEXT TO EACH ITEM CHANGED BY THE DEPARTMENT OF NATURAL RESOURCES AND CONSERVATION (DNRC) DURING THE EXAMINATION PROCESS. THESE CHANGES ARE AUTHORIZED BY THE MONTANA WATER COURT OR THE WATER RIGHT CLAIM EXAMINATION RULES AS ADOPTED BY THE MONTANA SUPREME COURT.

OBJECTIONS MAY BE FILED ACCORDING TO THE PROCEDURES OUTLINED IN THE DOCUMENT ENTITLED "NOTICE OF ENTRY OF TEMPORARY PRELIMINARY DECREE AND NOTICE OF AVAILABILITY." UNLESS OBJECTED TO OR CALLED IN ON MOTION OF THE MONTANA WATER COURT IN THIS DECREE OR IN THE PRELIMINARY DECREE, THE ELEMENTS OF THIS CLAIMED WATER RIGHT WILL APPEAR IN THE FINAL DECREE AS SHOWN ON THIS ABSTRACT. (SEE SECTION 85-2-233, MONTANA CODE ANNOTATED.)

OWNERS: EBERLINE DALE W
PO BOX 608
DARBY MT 59829

EBERLINE SHERRY J
PO BOX 608
DARBY MT 59829

PURPOSE (USE): STOCK

SOURCE: TIN CUP CREEK
SOURCE TYPE: SURFACE WATER

PRIORITY DATE: APRIL 01, 1889
TYPE OF HISTORICAL RIGHT: DECREED

* FLOW RATE: NO FLOW RATE HAS BEEN DECREED BECAUSE THIS USE CONSISTS OF STOCK DRINKING DIRECTLY FROM THE SOURCE, OR FROM A DITCH SYSTEM.

* VOLUME: THIS WATER RIGHT INCLUDES THE AMOUNT OF WATER CONSUMPTIVELY USED FOR STOCK WATERING PURPOSES AT THE RATE OF 30 GALLONS PER DAY PER ANIMAL UNIT. ANIMAL UNITS SHALL BE BASED ON REASONABLE CARRYING CAPACITY AND HISTORICAL USE OF THE AREA SERVICED BY THIS WATER SOURCE.

PERIOD OF USE: APRIL 15 TO OCTOBER 19

* POINT OF DIVERSION AND MEANS OF DIVERSION:

	LOT	BLK	QTR SEC	SEC	TWP	RGE	COUNTY	MEANS
01			SWNESE	21	03N	21W	RAVALLI	HEADGATE
02			NWSENW	21	03N	21W	RAVALLI	HEADGATE

DITCH NAME FOR DIVERSION NO. 01 IS:
CLICK-MATTESON DITCH

DITCH NAME FOR DIVERSION NO. 02 IS:
CHAFFIN-WHINNERY DITCH

PLACE OF USE FOR STOCK:

ACRES	LOT	BLK	QTR SEC	SEC	TWP	RGE	COUNTY

TEMPORARY PRELIMINARY DECREE
SOUTH END SUBBASIN - BITTERROOT RIVER
BASIN 76H
ABSTRACT OF WATER RIGHT CLAIM

WATER*RIGHT*NUMBER*76H*-W-146823-00*(CONTINUED)

PLACE OF USE CONTINUED:

001 SENWSE 15 03N 21W RAVALLI

REMARKS:

THE WATER RIGHTS LISTED FOLLOWING THIS STATEMENT ARE MULTIPLE USES OF THE SAME RIGHT. THE USE OF THIS RIGHT FOR SEVERAL PURPOSES DOES NOT INCREASE THE EXTENT OF THE WATER RIGHT. RATHER IT DECREES THE RIGHT TO ALTERNATE AND EXCHANGE THE USE (PURPOSE) OF THE WATER IN ACCORD WITH HISTORICAL PRACTICES. W146821-00, W146823-00.

NOTICE OF WATER RIGHT TRANSFER RECEIVED 01/26/94.

****
* THE FOLLOWING ISSUES WERE IDENTIFIED BY THE DNRC DURING ITS *
* EXAMINATION OF THIS WATER RIGHT CLAIM. THESE ISSUES MAY REMAIN *
* UNRESOLVED IF NO OBJECTIONS ARE FILED. *
*
*
*
* THIS CLAIM TO A DECREED RIGHT IS IN QUESTION. THE *
* PLACE OF USE DESCRIBED IN THE RAVALLI COUNTY WATER *
* RESOURCES SURVEY (1958) IS INCONSISTENT WITH THE *
* CLAIMED PLACE OF USE. *
*
*
****

A BETTER UNDERSTANDING OF YOUR CLAIMED WATER RIGHT CAN BE OBTAINED BY COMPARING YOUR RIGHT WITH OTHER CLAIMS IN THE BASIN. FOR EXAMPLE, COMPARE PRIORITY DATES, FLOW RATES, VOLUMES, OR ACRES IRRIGATED. ALSO, YOUR WATER RIGHT MAY BE SUBJECT TO WATER RIGHTS IN ADJOINING BASINS OR SUBBASINS AS WELL AS BEING SUBJECT TO OTHER RIGHTS ON YOUR SOURCE OF SUPPLY. FINALLY, YOUR WATER RIGHT MAY BE SUBJECT TO INDIAN RESERVED AND FEDERAL RESERVED WATER RIGHTS.

COMPLETE DETAILS REGARDING THE DNRC EXAMINATION RESULTS AND RELATED MATERIALS CAN BE REVIEWED AT THE OFFICE LOCATIONS IDENTIFIED IN THE DOCUMENT ENTITLED "NOTICE OF ENTRY OF TEMPORARY PRELIMINARY DECREE AND NOTICE OF AVAILABILITY."

SEE GENERAL FINDINGS OF FACT AND CONCLUSIONS OF LAW FOR FURTHER EXPLANATION OF YOUR CLAIMED WATER RIGHT. THESE FINDINGS CAN BE FOUND AS INDICATED IN THE DOCUMENT ENTITLED "NOTICE OF ENTRY OF TEMPORARY PRELIMINARY DECREE AND NOTICE OF AVAILABILITY." IF YOU NEED OBJECTION FORMS, OR HAVE QUESTIONS ABOUT WATER COURT PROCEDURES OR CHANGES TO YOUR RIGHT, YOU CAN CONTACT THE WATER COURT BY CALLING 1-800-624-3270 (WITHIN MONTANA ONLY) OR 1-406-586-4364, OR BY WRITING TO P.O. BOX 879, BOZEMAN MT 59771-0879.

TEMPORARY PRELIMINARY DECREE
SOUTH END SUBBASIN - BITTERROOT RIVER
BASIN 76H
ABSTRACT OF WATER RIGHT CLAIM

WATER RIGHT NUMBER 76H -W-146825-00

IMPORTANT NOTICE

YOUR WATER RIGHT AS SHOWN ON THIS ABSTRACT MAY HAVE CHANGES FROM YOUR WATER RIGHT AS CLAIMED OR AMENDED. AN ASTERISK (*) HAS BEEN PLACED NEXT TO EACH ITEM CHANGED BY THE DEPARTMENT OF NATURAL RESOURCES AND CONSERVATION (DNRC) DURING THE EXAMINATION PROCESS. THESE CHANGES ARE AUTHORIZED BY THE MONTANA WATER COURT OR THE WATER RIGHT CLAIM EXAMINATION RULES AS ADOPTED BY THE MONTANA SUPREME COURT.

OBJECTIONS MAY BE FILED ACCORDING TO THE PROCEDURES OUTLINED IN THE DOCUMENT ENTITLED "NOTICE OF ENTRY OF TEMPORARY PRELIMINARY DECREE AND NOTICE OF AVAILABILITY." UNLESS OBJECTED TO OR CALLED IN ON MOTION OF THE MONTANA WATER COURT IN THIS DECREE OR IN THE PRELIMINARY DECREE, THE ELEMENTS OF THIS CLAIMED WATER RIGHT WILL APPEAR IN THE FINAL DECREE AS SHOWN ON THIS ABSTRACT. (SEE SECTION 85-2-233, MONTANA CODE ANNOTATED.)

OWNERS: BOPP DENNIS E
115 N VAN BUREN
KIRKWOOD MO 63122

PURPOSE (USE): IRRIGATION
TYPE OF IRRIGATION SYSTEM: FLOOD

SOURCE: NELSON CREEK
SOURCE TYPE: SURFACE WATER

* PRIORITY DATE: JUNE 22, 1914
TYPE OF HISTORICAL RIGHT: FILED

* FLOW RATE: 21.25 GPM (.05 CFS)

THE FLOW RATE OF THIS WATER RIGHT HAS BEEN REDUCED TO THE 17 GPM PER ACRE GUIDELINE. THE FLOW RATE MAY BE CONTESTED BY PROPER OBJECTION.

* VOLUME: THE TOTAL VOLUME OF THIS WATER RIGHT SHALL NOT EXCEED THE AMOUNT PUT TO HISTORICAL AND BENEFICIAL USE.

CLIMATIC AREA: 4

MAXIMUM ACRES: 1.25

* PERIOD OF USE: APRIL 20 TO OCTOBER 14

* POINT OF DIVERSION AND MEANS OF DIVERSION:

	LOT	BLK	QTR SEC	SEC	TWP	RGE	COUNTY	MEANS
01			SWNESW	26	01N	22W	RAVALLI	HEADGATE

DITCH NAME: ROSS B DITCH

PLACE OF USE FOR IRRIGATION:

	ACRES	LOT	BLK	QTR SEC	SEC	TWP	RGE	COUNTY
001	1.25			NWSWSE	26	01N	22W	RAVALLI
TOTAL	1.25							

TEMPORARY PRELIMINARY DECREE
SOUTH END SUBBASIN - BITTERROOT RIVER
BASIN 76H
ABSTRACT OF WATER RIGHT CLAIM

WATER*RIGHT*NUMBER*76H*-W-146825-00*(CONTINUED)

REMARKS CONTINUED:

****
* THE DNRC EXAMINATION OF THIS CLAIM FOUND NO SIGNIFICANT FACTS, *
* DATA, OR ISSUES TO REPORT TO THE WATER COURT. *
****

A BETTER UNDERSTANDING OF YOUR CLAIMED WATER RIGHT CAN BE OBTAINED BY COMPARING YOUR RIGHT WITH OTHER CLAIMS IN THE BASIN. FOR EXAMPLE, COMPARE PRIORITY DATES, FLOW RATES, VOLUMES, OR ACRES IRRIGATED. ALSO, YOUR WATER RIGHT MAY BE SUBJECT TO WATER RIGHTS IN ADJOINING BASINS OR SUBBASINS AS WELL AS BEING SUBJECT TO OTHER RIGHTS ON YOUR SOURCE OF SUPPLY. FINALLY, YOUR WATER RIGHT MAY BE SUBJECT TO INDIAN RESERVED AND FEDERAL RESERVED WATER RIGHTS.

COMPLETE DETAILS REGARDING THE DNRC EXAMINATION RESULTS AND RELATED MATERIALS CAN BE REVIEWED AT THE OFFICE LOCATIONS IDENTIFIED IN THE DOCUMENT ENTITLED "NOTICE OF ENTRY OF TEMPORARY PRELIMINARY DECREE AND NOTICE OF AVAILABILITY."

SEE GENERAL FINDINGS OF FACT AND CONCLUSIONS OF LAW FOR FURTHER EXPLANATION OF YOUR CLAIMED WATER RIGHT. THESE FINDINGS CAN BE FOUND AS INDICATED IN THE DOCUMENT ENTITLED "NOTICE OF ENTRY OF TEMPORARY PRELIMINARY DECREE AND NOTICE OF AVAILABILITY." IF YOU NEED OBJECTION FORMS, OR HAVE QUESTIONS ABOUT WATER COURT PROCEDURES OR CHANGES TO YOUR RIGHT, YOU CAN CONTACT THE WATER COURT BY CALLING 1-800-624-3270 (WITHIN MONTANA ONLY) OR 1-406-586-4364, OR BY WRITING TO P.O. BOX 879, BOZEMAN MT 59771-0879.

TEMPORARY PRELIMINARY DECREE
SOUTH END SUBBASIN - BITTERROOT RIVER
BASIN 76H
ABSTRACT OF WATER RIGHT CLAIM

WATER*RIGHT*NUMBER*76H*-W-146827-00

IMPORTANT NOTICE

YOUR WATER RIGHT AS SHOWN ON THIS ABSTRACT MAY HAVE CHANGES FROM YOUR WATER RIGHT AS CLAIMED OR AMENDED. AN ASTERISK (*) HAS BEEN PLACED NEXT TO EACH ITEM CHANGED BY THE DEPARTMENT OF NATURAL RESOURCES AND CONSERVATION (DNRC) DURING THE EXAMINATION PROCESS. THESE CHANGES ARE AUTHORIZED BY THE MONTANA WATER COURT OR THE WATER RIGHT CLAIM EXAMINATION RULES AS ADOPTED BY THE MONTANA SUPREME COURT.

OBJECTIONS MAY BE FILED ACCORDING TO THE PROCEDURES OUTLINED IN THE DOCUMENT ENTITLED "NOTICE OF ENTRY OF TEMPORARY PRELIMINARY DECREE AND NOTICE OF AVAILABILITY." UNLESS OBJECTED TO OR CALLED IN ON MOTION OF THE MONTANA WATER COURT IN THIS DECREE OR IN THE PRELIMINARY DECREE, THE ELEMENTS OF THIS CLAIMED WATER RIGHT WILL APPEAR IN THE FINAL DECREE AS SHOWN ON THIS ABSTRACT. (SEE SECTION 85-2-233, MONTANA CODE ANNOTATED.)

OWNERS: BREITWEISER NIK
PO BOX 750
DARBY MT 59829

EVERS NORMA
PO BOX 750
DARBY MT 59829

* PURPOSE (USE): IRRIGATION
TYPE OF IRRIGATION SYSTEM: SPRINKLER/FLOOD

SOURCE: TIN CUP CREEK
SOURCE TYPE: SURFACE WATER

PRIORITY DATE: APRIL 01, 1884
TYPE OF HISTORICAL RIGHT: DECREED

FLOW RATE: 16.83 GPM (.04 CFS)

* VOLUME: THE TOTAL VOLUME OF THIS WATER RIGHT SHALL NOT EXCEED THE AMOUNT PUT TO HISTORICAL AND BENEFICIAL USE.

CLIMATIC AREA: 3

MAXIMUM ACRES: 1.00

PERIOD OF USE: APRIL 15 TO OCTOBER 04

POINT OF DIVERSION AND MEANS OF DIVERSION:

	LOT	BLK	QTR SEC	SEC	TWP	RGE	COUNTY	MEANS
01			SWNESW	22	03N	21W	RAVALLI	HEADGATE

DITCH NAME: MILL DITCH

PLACE OF USE FOR IRRIGATION:

	ACRES	LOT	BLK	QTR SEC	SEC	TWP	RGE	COUNTY
001	1.00			NWSWSW	11	03N	21W	RAVALLI
TOTAL	1.00							

REMARKS:

TEMPORARY PRELIMINARY DECREE
SOUTH END SUBBASIN - BITTERROOT RIVER
BASIN 76H
ABSTRACT OF WATER RIGHT CLAIM

WATER*RIGHT*NUMBER*76H*-W-146827-00*(CONTINUED)

REMARKS CONTINUED:

THE WATER RIGHTS LISTED FOLLOWING THIS STATEMENT ARE MULTIPLE USES OF THE SAME RIGHT. THE USE OF THIS RIGHT FOR SEVERAL PURPOSES DOES NOT INCREASE THE EXTENT OF THE WATER RIGHT, RATHER IT DECREES THE RIGHT TO ALTERNATE AND EXCHANGE THE USE (PURPOSE) OF THE WATER IN ACCORD WITH HISTORICAL PRACTICES. W146827-00, W146829-00.

NOTICE OF WATER RIGHT TRANSFER RECEIVED 05/27/88.

****
* THE DNRC EXAMINATION OF THIS CLAIM FOUND NO SIGNIFICANT FACTS, *
* DATA, OR ISSUES TO REPORT TO THE WATER COURT. *
****

A BETTER UNDERSTANDING OF YOUR CLAIMED WATER RIGHT CAN BE OBTAINED BY COMPARING YOUR RIGHT WITH OTHER CLAIMS IN THE BASIN. FOR EXAMPLE, COMPARE PRIORITY DATES, FLOW RATES, VOLUMES, OR ACRES IRRIGATED. ALSO, YOUR WATER RIGHT MAY BE SUBJECT TO WATER RIGHTS IN ADJOINING BASINS OR SUBBASINS AS WELL AS BEING SUBJECT TO OTHER RIGHTS ON YOUR SOURCE OF SUPPLY. FINALLY, YOUR WATER RIGHT MAY BE SUBJECT TO INDIAN RESERVED AND FEDERAL RESERVED WATER RIGHTS.

COMPLETE DETAILS REGARDING THE DNRC EXAMINATION RESULTS AND RELATED MATERIALS CAN BE REVIEWED AT THE OFFICE LOCATIONS IDENTIFIED IN THE DOCUMENT ENTITLED "NOTICE OF ENTRY OF TEMPORARY PRELIMINARY DECREE AND NOTICE OF AVAILABILITY."

SEE GENERAL FINDINGS OF FACT AND CONCLUSIONS OF LAW FOR FURTHER EXPLANATION OF YOUR CLAIMED WATER RIGHT. THESE FINDINGS CAN BE FOUND AS INDICATED IN THE DOCUMENT ENTITLED "NOTICE OF ENTRY OF TEMPORARY PRELIMINARY DECREE AND NOTICE OF AVAILABILITY." IF YOU NEED OBJECTION FORMS, OR HAVE QUESTIONS ABOUT WATER COURT PROCEDURES OR CHANGES TO YOUR RIGHT, YOU CAN CONTACT THE WATER COURT BY CALLING 1-800-624-3270 (WITHIN MONTANA ONLY) OR 1-406-586-4364, OR BY WRITING TO P.O. BOX 879, BOZEMAN MT 59771-0879.

TEMPORARY PRELIMINARY DECREE
SOUTH END SUBBASIN - BITTERROOT RIVER
BASIN 76H
ABSTRACT OF WATER RIGHT CLAIM

WATER*RIGHT*NUMBER*76H*-W-146828-00

IMPORTANT NOTICE

YOUR WATER RIGHT AS SHOWN ON THIS ABSTRACT MAY HAVE CHANGES FROM YOUR WATER RIGHT AS CLAIMED OR AMENDED. AN ASTERISK (*) HAS BEEN PLACED NEXT TO EACH ITEM CHANGED BY THE DEPARTMENT OF NATURAL RESOURCES AND CONSERVATION (DNRC) DURING THE EXAMINATION PROCESS. THESE CHANGES ARE AUTHORIZED BY THE MONTANA WATER COURT OR THE WATER RIGHT CLAIM EXAMINATION RULES AS ADOPTED BY THE MONTANA SUPREME COURT.

OBJECTIONS MAY BE FILED ACCORDING TO THE PROCEDURES OUTLINED IN THE DOCUMENT ENTITLED "NOTICE OF ENTRY OF TEMPORARY PRELIMINARY DECREE AND NOTICE OF AVAILABILITY." UNLESS OBJECTED TO OR CALLED IN ON MOTION OF THE MONTANA WATER COURT IN THIS DECREE OR IN THE PRELIMINARY DECREE, THE ELEMENTS OF THIS CLAIMED WATER RIGHT WILL APPEAR IN THE FINAL DECREE AS SHOWN ON THIS ABSTRACT. (SEE SECTION 85-2-233, MONTANA CODE ANNOTATED.)

OWNERS: BREITWEISER NIK
PO BOX 750
DARBY MT 59829

EVERS NORMA
PO BOX 750
DARBY MT 59829

PURPOSE (USE): STOCK

SOURCE: TIN CUP CREEK
SOURCE TYPE: SURFACE WATER

PRIORITY DATE: APRIL 01, 1884
TYPE OF HISTORICAL RIGHT: DECREED

* FLOW RATE: NO FLOW RATE HAS BEEN DECREED BECAUSE THIS USE CONSISTS OF STOCK DRINKING DIRECTLY FROM THE SOURCE, OR FROM A DITCH SYSTEM.

* VOLUME: THIS WATER RIGHT INCLUDES THE AMOUNT OF WATER CONSUMPTIVELY USED FOR STOCK WATERING PURPOSES AT THE RATE OF 30 GALLONS PER DAY PER ANIMAL UNIT. ANIMAL UNITS SHALL BE BASED ON REASONABLE CARRYING CAPACITY AND HISTORICAL USE OF THE AREA SERVICED BY THIS WATER SOURCE.

PERIOD OF USE: APRIL 15 TO OCTOBER 04

POINT OF DIVERSION AND MEANS OF DIVERSION:

	LOT	BLK	QTR SEC	SEC	TWP	RGE	COUNTY	MEANS
01			SWNESW	22	03N	21W	RAVALLI	HEADGATE

MCQUIRK GULCH IS USED AS A NATURAL CARRIER TO CONVEY WATER DIVERTED FROM TIN CUP CREEK TO A SECONDARY POINT OF DIVERSION IN THE SESENE SEC 15 TWP 03N RGE 21W RAVALLI COUNTY.

DITCH NAME: MILL DITCH

* PLACE OF USE FOR STOCK:

ACRES	LOT	BLK	QTR SEC	SEC	TWP	RGE	COUNTY

TEMPORARY PRELIMINARY DECREE
SOUTH END SUBBASIN - BITTERROOT RIVER
BASIN 76H
ABSTRACT OF WATER RIGHT CLAIM

WATER*RIGHT*NUMBER*76H*-W-146828-00*(CONTINUED)

PLACE OF USE CONTINUED:

001 NWSWSW 11 03N 21W RAVALLI

REMARKS:

THE WATER RIGHTS LISTED FOLLOWING THIS STATEMENT ARE MULTIPLE USES OF THE SAME RIGHT. THE USE OF THIS RIGHT FOR SEVERAL PURPOSES DOES NOT INCREASE THE EXTENT OF THE WATER RIGHT. RATHER IT DECREES THE RIGHT TO ALTERNATE AND EXCHANGE THE USE (PURPOSE) OF THE WATER IN ACCORD WITH HISTORICAL PRACTICES. W146827-00, W146828-00.

NOTICE OF WATER RIGHT TRANSFER RECEIVED 05/27/88.

****
* THE DNRC EXAMINATION OF THIS CLAIM FOUND NO SIGNIFICANT FACTS, *
* DATA, OR ISSUES TO REPORT TO THE WATER COURT. *
****

A BETTER UNDERSTANDING OF YOUR CLAIMED WATER RIGHT CAN BE OBTAINED BY COMPARING YOUR RIGHT WITH OTHER CLAIMS IN THE BASIN. FOR EXAMPLE, COMPARE PRIORITY DATES, FLOW RATES, VOLUMES, OR ACRES IRRIGATED. ALSO, YOUR WATER RIGHT MAY BE SUBJECT TO WATER RIGHTS IN ADJOINING BASINS OR SUBBASINS AS WELL AS BEING SUBJECT TO OTHER RIGHTS ON YOUR SOURCE OF SUPPLY. FINALLY, YOUR WATER RIGHT MAY BE SUBJECT TO INDIAN RESERVED AND FEDERAL RESERVED WATER RIGHTS.

COMPLETE DETAILS REGARDING THE DNRC EXAMINATION RESULTS AND RELATED MATERIALS CAN BE REVIEWED AT THE OFFICE LOCATIONS IDENTIFIED IN THE DOCUMENT ENTITLED "NOTICE OF ENTRY OF TEMPORARY PRELIMINARY DECREE AND NOTICE OF AVAILABILITY."

SEE GENERAL FINDINGS OF FACT AND CONCLUSIONS OF LAW FOR FURTHER EXPLANATION OF YOUR CLAIMED WATER RIGHT. THESE FINDINGS CAN BE FOUND AS INDICATED IN THE DOCUMENT ENTITLED "NOTICE OF ENTRY OF TEMPORARY PRELIMINARY DECREE AND NOTICE OF AVAILABILITY." IF YOU NEED OBJECTION FORMS, OR HAVE QUESTIONS ABOUT WATER COURT PROCEDURES OR CHANGES TO YOUR RIGHT, YOU CAN CONTACT THE WATER COURT BY CALLING 1-800-624-3270 (WITHIN MONTANA ONLY) OR 1-406-586-4364, OR BY WRITING TO P.O. BOX 879, BOZEMAN MT 59771-0879.

04/11/94
PAGE 2,268

TEMPORARY PRELIMINARY DECREE
SOUTH END SUBBASIN - BITTERROOT RIVER
BASIN 76H
ABSTRACT OF WATER RIGHT CLAIM

WATER*RIGHT*NUMBER*76H*-W-147260-00

IMPORTANT NOTICE

YOUR WATER RIGHT AS SHOWN ON THIS ABSTRACT MAY HAVE CHANGES FROM YOUR WATER RIGHT AS CLAIMED OR AMENDED. AN ASTERISK (*) HAS BEEN PLACED NEXT TO EACH ITEM CHANGED BY THE DEPARTMENT OF NATURAL RESOURCES AND CONSERVATION (DNRC) DURING THE EXAMINATION PROCESS. THESE CHANGES ARE AUTHORIZED BY THE MONTANA WATER COURT OR THE WATER RIGHT CLAIM EXAMINATION RULES AS ADOPTED BY THE MONTANA SUPREME COURT.

OBJECTIONS MAY BE FILED ACCORDING TO THE PROCEDURES OUTLINED IN THE DOCUMENT ENTITLED "NOTICE OF ENTRY OF TEMPORARY PRELIMINARY DECREE AND NOTICE OF AVAILABILITY." UNLESS OBJECTED TO OR CALLED IN ON MOTION OF THE MONTANA WATER COURT IN THIS DECREE OR IN THE PRELIMINARY DECREE, THE ELEMENTS OF THIS CLAIMED WATER RIGHT WILL APPEAR IN THE FINAL DECREE AS SHOWN ON THIS ABSTRACT. (SEE SECTION 85-2-233, MONTANA CODE ANNOTATED.)

OWNERS: ANDERSON MARY L
PO BOX 32
SULA MT 59871

ANDERSON GARY A
PO BOX 32
SULA MT 59871

ANDERSON BARBARA A
1151 E FORK RD
SULA MT 59871

ANDERSON THOMAS D
1151 E FORK RD
SULA MT 59871

PURPOSE (USE): IRRIGATION
TYPE OF IRRIGATION SYSTEM: FLOOD

SOURCE: MINK CREEK
SOURCE TYPE: SURFACE WATER

PRIORITY DATE: OCTOBER 13, 1955
TYPE OF HISTORICAL RIGHT: FILED

FLOW RATE: 85.00 GPM (.19 CFS)

* VOLUME: THE TOTAL VOLUME OF THIS WATER RIGHT SHALL NOT EXCEED THE AMOUNT PUT TO HISTORICAL AND BENEFICIAL USE.

CLIMATIC AREA: 3

MAXIMUM ACRES: 5.00

PERIOD OF USE: MAY 01 TO SEPTEMBER 19

POINT OF DIVERSION AND MEANS OF DIVERSION:

	LOT	BLK	QTR	SEC	SEC	TWP	RGE	COUNTY	MEANS
01			SWNWSE		06	01N	18W	RAVALLI	PIPELINE

PLACE OF USE FOR IRRIGATION:

TEMPORARY PRELIMINARY DECREE
SOUTH END SUBBASIN - BITTERROOT RIVER
BASIN 76H
ABSTRACT OF WATER RIGHT CLAIM

WATER*RIGHT*NUMBER*76H*-W-147260-00* (CONTINUED)

PLACE OF USE CONTINUED:

	ACRES	LOT	BLK	QTR SEC	SEC	TWP	RGE	COUNTY
001	5.00			SWNWSE	06	01N	18W	RAVALLI
TOTAL	5.00							

REMARKS:

THE FLOW RATE WAS AMENDED BY THE CLAIMANT ON 07/28/88.

RAVALLI COUNTY HOMESTEAD ENTRY SURVEY NO. 947.

NOTICE OF WATER RIGHT TRANSFER RECEIVED 11/21/83.

****
* THE DNRC EXAMINATION OF THIS CLAIM FOUND NO SIGNIFICANT FACTS, *
* DATA, OR ISSUES TO REPORT TO THE WATER COURT. *
****

A BETTER UNDERSTANDING OF YOUR CLAIMED WATER RIGHT CAN BE OBTAINED BY COMPARING YOUR RIGHT WITH OTHER CLAIMS IN THE BASIN. FOR EXAMPLE, COMPARE PRIORITY DATES, FLOW RATES, VOLUMES, OR ACRES IRRIGATED. ALSO, YOUR WATER RIGHT MAY BE SUBJECT TO WATER RIGHTS IN ADJOINING BASINS OR SUBBASINS AS WELL AS BEING SUBJECT TO OTHER RIGHTS ON YOUR SOURCE OF SUPPLY. FINALLY, YOUR WATER RIGHT MAY BE SUBJECT TO INDIAN RESERVED AND FEDERAL RESERVED WATER RIGHTS.

COMPLETE DETAILS REGARDIMG THE DNRC EXAMINATION RESULTS AND RELATED MATERIALS CAN BE REVIEWED AT THE OFFICE LOCATIONS IDENTIFIED IN THE DOCUMENT ENTITLED "NOTICE OF ENTRY OF TEMPORARY PRELIMINARY DECREE AND NOTICE OF AVAILABILITY."

SEE GENERAL FINDINGS OF FACT AND CONCLUSIONS OF LAW FOR FURTHER EXPLANATION OF YOUR CLAIMED WATER RIGHT. THESE FINDINGS CAN BE FOUND AS INDICATED IN THE DOCUMENT ENTITLED "NOTICE OF ENTRY OF TEMPORARY PRELIMINARY DECREE AND NOTICE OF AVAILABILITY." IF YOU NEED OBJECTION FORMS, OR HAVE QUESTIONS ABOUT WATER COURT PROCEDURES OR CHANGES TO YOUR RIGHT, YOU CAN CONTACT THE WATER COURT BY CALLING 1-800-624-3270 (WITHIN MONTANA ONLY) OR 1-406-586-4364, OR BY WRITING TO P.O. BOX 879, BOZEMAN MT 59771-0879.

TEMPORARY PRELIMINARY DECREE
SOUTH END SUBBASIN - BITTERROOT RIVER
BASIN 76H
ABSTRACT OF WATER RIGHT CLAIM

WATER*RIGHT*NUMBER*76H*-W-147265-00

IMPORTANT NOTICE

YOUR WATER RIGHT AS SHOWN ON THIS ABSTRACT MAY HAVE CHANGES FROM YOUR WATER RIGHT AS CLAIMED OR AMENDED. AN ASTERISK (*) HAS BEEN PLACED NEXT TO EACH ITEM CHANGED BY THE DEPARTMENT OF NATURAL RESOURCES AND CONSERVATION (DNRC) DURING THE EXAMINATION PROCESS. THESE CHANGES ARE AUTHORIZED BY THE MONTANA WATER COURT OR THE WATER RIGHT CLAIM EXAMINATION RULES AS ADOPTED BY THE MONTANA SUPREME COURT.

OBJECTIONS MAY BE FILED ACCORDING TO THE PROCEDURES OUTLINED IN THE DOCUMENT ENTITLED "NOTICE OF ENTRY OF TEMPORARY PRELIMINARY DECREE AND NOTICE OF AVAILABILITY." UNLESS OBJECTED TO OR CALLED IN ON MOTION OF THE MONTANA WATER COURT IN THIS DECREE OR IN THE PRELIMINARY DECREE, THE ELEMENTS OF THIS CLAIMED WATER RIGHT WILL APPEAR IN THE FINAL DECREE AS SHOWN ON THIS ABSTRACT. (SEE SECTION 85-2-233, MONTANA CODE ANNOTATED.)

OWNERS: EBERLINE DALE W
PO BOX 608
DARBY MT 59829

EBERLINE SHERRY J
PO BOX 608
DARBY MT 59829

PURPOSE (USE): IRRIGATION
TYPE OF IRRIGATION SYSTEM: SPRINKLER

* SOURCE: WASTE & SEEPAGE, TRIB OF MCQUIRK GULCH
SOURCE TYPE: SURFACE WATER

THE SOURCE IS WATER COLLECTED IN DITCH.

* PRIORITY DATE: DECEMBER 31, 1932
TYPE OF HISTORICAL RIGHT: USE

FLOW RATE: 4.49 GPM

* VOLUME: THE TOTAL VOLUME OF THIS WATER RIGHT SHALL NOT EXCEED THE AMOUNT PUT TO HISTORICAL AND BENEFICIAL USE.

CLIMATIC AREA: 3

MAXIMUM ACRES: 10.00

PERIOD OF USE: MARCH 01 TO DECEMBER 04

* POINT OF DIVERSION AND MEANS OF DIVERSION:

	LOT	BLK	QTR	SEC	SEC	TWP	RGE	COUNTY	MEANS
01			S2	15	03N	21W		RAVALLI	DITCH

PLACE OF USE FOR IRRIGATION:

	ACRES	LOT	BLK	QTR	SEC	SEC	TWP	RGE	COUNTY
001	10.00			SENWSE	15		03N	21W	RAVALLI
TOTAL	10.00								

REMARKS:

TEMPORARY PRELIMINARY DECREE
SOUTH END SUBBASIN - BITTERROOT RIVER
BASIN 76H
ABSTRACT OF WATER RIGHT CLAIM

WATER*RIGHT*NUMBER*76H*-W-147265-00*(CONTINUED)

REMARKS CONTINUED:

THE WATER RIGHTS FOLLOWING THIS STATEMENT ARE SUPPLEMENTAL WHICH MEANS THE RIGHTS HAVE OVERLAPPING PLACES OF USE. THE RIGHTS CAN BE COMBINED TO IRRIGATE ONLY OVERLAPPING PARCELS OF THE CLAIMANT'S TOTAL 10.00 ACRES. EACH RIGHT IS LIMITED TO THE FLOW RATE AND PLACE OF USE OF THAT INDIVIDUAL RIGHT. THE SUM TOTAL VOLUME OF THESE WATER RIGHTS SHALL NOT EXCEED THE AMOUNT PUT TO HISTORICAL AND BENEFICIAL USE.
W146821-00, W147265-00.

NOTICE OF WATER RIGHT TRANSFER RECEIVED 01/26/94.

****
* THE FOLLOWING ISSUES WERE IDENTIFIED BY THE DNRC DURING ITS *
* EXAMINATION OF THIS WATER RIGHT CLAIM. THESE ISSUES MAY REMAIN *
* UNRESOLVED IF NO OBJECTIONS ARE FILED. *
*
* FLOW RATE MAY REQUIRE MODIFICATION BASED ON *
* RESOLUTION OF MAXIMUM ACRES ISSUE. *
*
* THE RAVALLI COUNTY WATER RESOURCES SURVEY (1958) *
* APPEARS TO INDICATE 0.00 ACRES IRRIGATED. *
*
* THE MAXIMUM COMBINED ACRES FOR THIS GROUP OF *
* SUPPLEMENTAL CLAIMS MAY REQUIRE MODIFICATION PENDING *
* RESOLUTION OF MAXIMUM IRRIGATED ACRES ISSUE. *
*
****

A BETTER UNDERSTANDING OF YOUR CLAIMED WATER RIGHT CAN BE OBTAINED BY COMPARING YOUR RIGHT WITH OTHER CLAIMS IN THE BASIN. FOR EXAMPLE, COMPARE PRIORITY DATES, FLOW RATES, VOLUMES, OR ACRES IRRIGATED. ALSO, YOUR WATER RIGHT MAY BE SUBJECT TO WATER RIGHTS IN ADJOINING BASINS OR SUBBASINS AS WELL AS BEING SUBJECT TO OTHER RIGHTS ON YOUR SOURCE OF SUPPLY. FINALLY, YOUR WATER RIGHT MAY BE SUBJECT TO INDIAN RESERVED AND FEDERAL RESERVED WATER RIGHTS.

COMPLETE DETAILS REGARDING THE DNRC EXAMINATION RESULTS AND RELATED MATERIALS CAN BE REVIEWED AT THE OFFICE LOCATIONS IDENTIFIED IN THE DOCUMENT ENTITLED "NOTICE OF ENTRY OF TEMPORARY PRELIMINARY DECREE AND NOTICE OF AVAILABILITY."

SEE GENERAL FINDINGS OF FACT AND CONCLUSIONS OF LAW FOR FURTHER EXPLANATION OF YOUR CLAIMED WATER RIGHT. THESE FINDINGS CAN BE FOUND AS INDICATED IN THE DOCUMENT ENTITLED "NOTICE OF ENTRY OF TEMPORARY PRELIMINARY DECREE AND NOTICE OF AVAILABILITY." IF YOU NEED OBJECTION FORMS, OR HAVE QUESTIONS ABOUT WATER COURT PROCEDURES OR CHANGES TO YOUR RIGHT, YOU CAN CONTACT THE WATER COURT BY CALLING 1-800-624-3270 (WITHIN MONTANA ONLY) OR 1-406-586-4364, OR BY WRITING TO P.O. BOX 879, BOZEMAN MT 59771-0879.

TEMPORARY PRELIMINARY DECREE
SOUTH END SUBBASIN - BITTERROOT RIVER
BASIN 76H
ABSTRACT OF WATER RIGHT CLAIM

WATER*RIGHT*NUMBER*76H*-W-147309-00

IMPORTANT NOTICE

YOUR WATER RIGHT AS SHOWN ON THIS ABSTRACT MAY HAVE CHANGES FROM YOUR WATER RIGHT AS CLAIMED OR AMENDED. AN ASTERISK (*) HAS BEEN PLACED NEXT TO EACH ITEM CHANGED BY THE DEPARTMENT OF NATURAL RESOURCES AND CONSERVATION (DNRC) DURING THE EXAMINATION PROCESS. THESE CHANGES ARE AUTHORIZED BY THE MONTANA WATER COURT OR THE WATER RIGHT CLAIM EXAMINATION RULES AS ADOPTED BY THE MONTANA SUPREME COURT.

OBJECTIONS MAY BE FILED ACCORDING TO THE PROCEDURES OUTLINED IN THE DOCUMENT ENTITLED "NOTICE OF ENTRY OF TEMPORARY PRELIMINARY DECREE AND NOTICE OF AVAILABILITY." UNLESS OBJECTED TO OR CALLED IN ON MOTION OF THE MONTANA WATER COURT IN THIS DECREE OR IN THE PRELIMINARY DECREE, THE ELEMENTS OF THIS CLAIMED WATER RIGHT WILL APPEAR IN THE FINAL DECREE AS SHOWN ON THIS ABSTRACT. (SEE SECTION 85-2-233, MONTANA CODE ANNOTATED.)

OWNERS: DELGAUDIO ESTHER M
10567 SAN FERNANDO RD
PACOIMA CA 91331

PURPOSE (USE): IRRIGATION
TYPE OF IRRIGATION SYSTEM: SPRINKLER

SOURCE: BITTERROOT RIVER, EAST FORK
SOURCE TYPE: SURFACE WATER

PRIORITY DATE: MAY 16, 1909
TYPE OF HISTORICAL RIGHT: DECREED

FLOW RATE: 23.56 GPM (.05 CFS)

* VOLUME: THE TOTAL VOLUME OF THIS WATER RIGHT SHALL NOT EXCEED THE AMOUNT PUT TO HISTORICAL AND BENEFICIAL USE.

CLIMATIC AREA: 3

MAXIMUM ACRES: 3.88

PERIOD OF USE: APRIL 15 TO OCTOBER 19

* POINT OF DIVERSION AND MEANS OF DIVERSION:

	LOT	BLK	QTR SEC	SEC	TWP	RGE	COUNTY	MEANS
01			SENWSE	21	02N	20W	RAVALLI	PUMP

* PLACE OF USE FOR IRRIGATION:

	ACRES	LOT	BLK	QTR SEC	SEC	TWP	RGE	COUNTY
001	3.88			NESWSE	21	02N	20W	RAVALLI
TOTAL	3.88							

REMARKS:

THE PERIOD OF USE WAS AMENDED BY THE CLAIMANT ON 09/14/89.

TEMPORARY PRELIMINARY DECREE
SOUTH END SUBBASIN - BITTERROOT RIVER
BASIN 76H
ABSTRACT OF WATER RIGHT CLAIM

WATER*RIGHT*NUMBER*76H*-W-147309-00* (CONTINUED)

REMARKS CONTINUED:

THE WATER RIGHTS LISTED FOLLOWING THIS STATEMENT ARE MULTIPLE USES OF THE SAME RIGHT. THE USE OF THIS RIGHT FOR SEVERAL PURPOSES DOES NOT INCREASE THE EXTENT OF THE WATER RIGHT. RATHER IT DECREES THE RIGHT TO ALTERNATE AND EXCHANGE THE USE (PURPOSE) OF THE WATER IN ACCORD WITH HISTORICAL PRACTICES. W147309-00, W147310-00.

****
* THE FOLLOWING ISSUES WERE IDENTIFIED BY THE DNRC DURING ITS EXAMINATION OF THIS WATER RIGHT CLAIM. THESE ISSUES MAY REMAIN UNRESOLVED IF NO OBJECTIONS ARE FILED. *
*
* THE WATER RIGHTS LISTED FOLLOWING THIS STATEMENT ARE FILED ON THE SAME FORMERLY DECREED WATER RIGHT. THE SUM OF THE CLAIMED FLOW RATES EXCEEDS THE 100 MINER'S INCHES DECREED IN CASE NO. 1287, RAVALLI COUNTY. W006624-00, W008549-00, W015505-00, W108747-00, W147309-00, W147576-00, W149836-00. *
****

A BETTER UNDERSTANDING OF YOUR CLAIMED WATER RIGHT CAN BE OBTAINED BY COMPARING YOUR RIGHT WITH OTHER CLAIMS IN THE BASIN. FOR EXAMPLE, COMPARE PRIORITY DATES, FLOW RATES, VOLUMES, OR ACRES IRRIGATED. ALSO, YOUR WATER RIGHT MAY BE SUBJECT TO WATER RIGHTS IN ADJOINING BASINS OR SUBBASINS AS WELL AS BEING SUBJECT TO OTHER RIGHTS ON YOUR SOURCE OF SUPPLY. FINALLY, YOUR WATER RIGHT MAY BE SUBJECT TO INDIAN RESERVED AND FEDERAL RESERVED WATER RIGHTS.

COMPLETE DETAILS REGARDING THE DNRC EXAMINATION RESULTS AND RELATED MATERIALS CAN BE REVIEWED AT THE OFFICE LOCATIONS IDENTIFIED IN THE DOCUMENT ENTITLED "NOTICE OF ENTRY OF TEMPORARY PRELIMINARY DECREE AND NOTICE OF AVAILABILITY."

SEE GENERAL FINDINGS OF FACT AND CONCLUSIONS OF LAW FOR FURTHER EXPLANATION OF YOUR CLAIMED WATER RIGHT. THESE FINDINGS CAN BE FOUND AS INDICATED IN THE DOCUMENT ENTITLED "NOTICE OF ENTRY OF TEMPORARY PRELIMINARY DECREE AND NOTICE OF AVAILABILITY." IF YOU NEED OBJECTION FORMS, OR HAVE QUESTIONS ABOUT WATER COURT PROCEDURES OR CHANGES TO YOUR RIGHT, YOU CAN CONTACT THE WATER COURT BY CALLING 1-800-624-3270 (WITHIN MONTANA ONLY) OR 1-406-586-4364, OR BY WRITING TO P.O. BOX 879, BOZEMAN MT 59771-0879.

04/11/94
PAGE 2,274

TEMPORARY PRELIMINARY DECREE
SOUTH END SUBBASIN - BITTERROOT RIVER
BASIN 76H
ABSTRACT OF WATER RIGHT CLAIM

WATER*RIGHT*NUMBER*76H*-W-147310-00

IMPORTANT NOTICE

YOUR WATER RIGHT AS SHOWN ON THIS ABSTRACT MAY HAVE CHANGES FROM YOUR WATER RIGHT AS CLAIMED OR AMENDED. AN ASTERISK (*) HAS BEEN PLACED NEXT TO EACH ITEM CHANGED BY THE DEPARTMENT OF NATURAL RESOURCES AND CONSERVATION (DNRC) DURING THE EXAMINATION PROCESS. THESE CHANGES ARE AUTHORIZED BY THE MONTANA WATER COURT OR THE WATER RIGHT CLAIM EXAMINATION RULES AS ADOPTED BY THE MONTANA SUPREME COURT.

OBJECTIONS MAY BE FILED ACCORDING TO THE PROCEDURES OUTLINED IN THE DOCUMENT ENTITLED "NOTICE OF ENTRY OF TEMPORARY PRELIMINARY DECREE AND NOTICE OF AVAILABILITY." UNLESS OBJECTED TO OR CALLED IN ON MOTION OF THE MONTANA WATER COURT IN THIS DECREE OR IN THE PRELIMINARY DECREE, THE ELEMENTS OF THIS CLAIMED WATER RIGHT WILL APPEAR IN THE FINAL DECREE AS SHOWN ON THIS ABSTRACT. (SEE SECTION 85-2-233, MONTANA CODE ANNOTATED.)

* OWNERS: DELGAUDIO ESTHER M
10567 SAN FERNANDO RD
PACOIMA CA 91331

PURPOSE (USE): STOCK

SOURCE: BITTERROOT RIVER, EAST FORK
SOURCE TYPE: SURFACE WATER

PRIORITY DATE: MAY 16, 1909
TYPE OF HISTORICAL RIGHT: DECREED

FLOW RATE: 30.00 GPM (.07 CFS)

* VOLUME: THIS WATER RIGHT INCLUDES THE AMOUNT OF WATER CONSUMPTIVELY USED FOR STOCK WATERING PURPOSES AT THE RATE OF 30 GALLONS PER DAY PER ANIMAL UNIT. ANIMAL UNITS SHALL BE BASED ON REASONABLE CARRYING CAPACITY AND HISTORICAL USE OF THE AREA SERVICED BY THIS WATER SOURCE.

PERIOD OF USE: APRIL 01 TO OCTOBER 04

* POINT OF DIVERSION AND MEANS OF DIVERSION:

	LOT	BLK	QTR SEC	SEC	TWP	RGE	COUNTY	MEANS
01			SENWSE	21	02N	20W	RAVALLI	PUMP

* PLACE OF USE FOR STOCK:

ACRES	LOT	BLK	QTR SEC	SEC	TWP	RGE	COUNTY
001			NESWSE	21	02N	20W	RAVALLI

REMARKS:

THE WATER RIGHTS LISTED FOLLOWING THIS STATEMENT ARE MULTIPLE USES OF THE SAME RIGHT. THE USE OF THIS RIGHT FOR SEVERAL PURPOSES DOES NOT INCREASE THE EXTENT OF THE WATER RIGHT. RATHER IT DECREES THE RIGHT TO ALTERNATE AND EXCHANGE THE USE (PURPOSE) OF THE WATER IN ACCORD WITH HISTORICAL PRACTICES.

TEMPORARY PRELIMINARY DECREE
SOUTH END SUBBASIN - BITTERROOT RIVER
BASIN 76H
ABSTRACT OF WATER RIGHT CLAIM

WATER*RIGHT*NUMBER*76H*-W-147310-00* (CONTINUED)

REMARKS CONTINUED:

W147309-00, W147310-00.

****
* THE DNRC EXAMINATION OF THIS CLAIM FOUND NO SIGNIFICANT FACTS, *
* DATA, OR ISSUES TO REPORT TO THE WATER COURT. *
****

A BETTER UNDERSTANDING OF YOUR CLAIMED WATER RIGHT CAN BE OBTAINED BY COMPARING YOUR RIGHT WITH OTHER CLAIMS IN THE BASIN. FOR EXAMPLE, COMPARE PRIORITY DATES, FLOW RATES, VOLUMES, OR ACRES IRRIGATED. ALSO, YOUR WATER RIGHT MAY BE SUBJECT TO WATER RIGHTS IN ADJOINING BASINS OR SUBBASINS AS WELL AS BEING SUBJECT TO OTHER RIGHTS ON YOUR SOURCE OF SUPPLY. FINALLY, YOUR WATER RIGHT MAY BE SUBJECT TO INDIAN RESERVED AND FEDERAL RESERVED WATER RIGHTS.

COMPLETE DETAILS REGARDING THE DNRC EXAMINATION RESULTS AND RELATED MATERIALS CAN BE REVIEWED AT THE OFFICE LOCATIONS IDENTIFIED IN THE DOCUMENT ENTITLED "NOTICE OF ENTRY OF TEMPORARY PRELIMINARY DECREE AND NOTICE OF AVAILABILITY."

SEE GENERAL FINDINGS OF FACT AND CONCLUSIONS OF LAW FOR FURTHER EXPLANATION OF YOUR CLAIMED WATER RIGHT. THESE FINDINGS CAN BE FOUND AS INDICATED IN THE DOCUMENT ENTITLED "NOTICE OF ENTRY OF TEMPORARY PRELIMINARY DECREE AND NOTICE OF AVAILABILITY." IF YOU NEED OBJECTION FORMS, OR HAVE QUESTIONS ABOUT WATER COURT PROCEDURES OR CHANGES TO YOUR RIGHT, YOU CAN CONTACT THE WATER COURT BY CALLING 1-800-624-3270 (WITHIN MONTANA ONLY) OR 1-406-586-4364, OR BY WRITING TO P.O. BOX 879, BOZEMAN MT 59771-0879.

04/11/24
PAGE 2,276

TEMPORARY PRELIMINARY DECREE
SOUTH END SUBBASIN - BITTERROOT RIVER
BASIN 76H
ABSTRACT OF WATER RIGHT CLAIM

WATER*RIGHT*NUMBER*76H*-W-147311-00

IMPORTANT NOTICE

YOUR WATER RIGHT AS SHOWN ON THIS ABSTRACT MAY HAVE CHANGES FROM YOUR WATER RIGHT AS CLAIMED OR AMENDED. AN ASTERISK (*) HAS BEEN PLACED NEXT TO EACH ITEM CHANGED BY THE DEPARTMENT OF NATURAL RESOURCES AND CONSERVATION (DNRC) DURING THE EXAMINATION PROCESS. THESE CHANGES ARE AUTHORIZED BY THE MONTANA WATER COURT OR THE WATER RIGHT CLAIM EXAMINATION RULES AS ADOPTED BY THE MONTANA SUPREME COURT.

OBJECTIONS MAY BE FILED ACCORDING TO THE PROCEDURES OUTLINED IN THE DOCUMENT ENTITLED "NOTICE OF ENTRY OF TEMPORARY PRELIMINARY DECREE AND NOTICE OF AVAILABILITY." UNLESS OBJECTED TO OR CALLED IN ON MOTION OF THE MONTANA WATER COURT IN THIS DECREE OR IN THE PRELIMINARY DECREE, THE ELEMENTS OF THIS CLAIMED WATER RIGHT WILL APPEAR IN THE FINAL DECREE AS SHOWN ON THIS ABSTRACT. (SEE SECTION 85-2-233, MONTANA CODE ANNOTATED.)

OWNERS: CHANEY, H ALEX & BERNICE G TRUST
%GERALD D CHANEY, TRUSTEE
PO BOX 297
DARBY MT 59829

PURPOSE (USE): IRRIGATION
TYPE OF IRRIGATION SYSTEM: SPRINKLER

SOURCE: MANMADE PIT, TRIB OF BITTERROOT RIVER
SOURCE TYPE: GROUNDWATER

* PRIORITY DATE: APRIL 30, 1958
TYPE OF HISTORICAL RIGHT: FILED

FLOW RATE: 112.20 GPM (.25 CFS)

* VOLUME: THE TOTAL VOLUME OF THIS WATER RIGHT SHALL NOT EXCEED THE AMOUNT PUT TO HISTORICAL AND BENEFICIAL USE.

CLIMATIC AREA: 3

MAXIMUM ACRES: 11.90

PERIOD OF USE: APRIL 01 TO OCTOBER 19

* POINT OF DIVERSION AND MEANS OF DIVERSION:

	LOT	BLK	QTR SEC	SEC	TWP	RGE	COUNTY	MEANS
01			SENWNW	11	03N	21W	RAVALLI	PIT

* PLACE OF USE FOR IRRIGATION:

	ACRES	LOT	BLK	QTR SEC	SEC	TWP	RGE	COUNTY
001	11.90			N2NW	11	03N	21W	RAVALLI
TOTAL	11.90							

REMARKS:

THE WATER RIGHTS FOLLOWING THIS STATEMENT ARE SUPPLEMENTAL WHICH MEANS THE RIGHTS HAVE OVERLAPPING PLACES OF USE. THE RIGHTS CAN BE COMBINED TO IRRIGATE ONLY

TEMPORARY PRELIMINARY DECREE
SOUTH END SUBBASIN - BITTERROOT RIVER
BASIN 76H
ABSTRACT OF WATER RIGHT CLAIM

WATER*RIGHT*NUMBER*76H*-W-147311-00* (CONTINUED)

REMARKS CONTINUED:

OVERLAPPING PARCELS OF THE CLAIMANT'S TOTAL 12.00 ACRES. EACH RIGHT IS LIMITED TO THE FLOW RATE AND PLACE OF USE OF THAT INDIVIDUAL RIGHT. THE SUM TOTAL VOLUME OF THESE WATER RIGHTS SHALL NOT EXCEED THE AMOUNT PUT TO HISTORICAL AND BENEFICIAL USE. W147311-00, W147312-00, W147313-00, W147586-00.

NOTICE OF WATER RIGHT TRANSFER RECEIVED 03/29/94.

****
* THE FOLLOWING ISSUES WERE IDENTIFIED BY THE DNRC DURING ITS EXAMINATION OF THIS WATER RIGHT CLAIM. THESE ISSUES MAY REMAIN UNRESOLVED IF NO OBJECTIONS ARE FILED. *
*
* THE CLAIMED FLOW RATE APPEARS TO EXCEED THE PUMP CAPACITY. AVAILABLE DATA SUPPORT A FLOW RATE OF 52 GPM. *
*
* FLOW RATE MAY REQUIRE MODIFICATION BASED ON RESOLUTION OF MAXIMUM ACRES ISSUE. *
*
* USDA AERIAL PHOTOGRAPH NO. 179-76, DATED 08/02/79, APPEARS TO INDICATE 6.00 ACRES IRRIGATED. A DESCRIPTION OF THESE ACRES IS IN THE CLAIM FILE. *
*
* THE MAXIMUM COMBINED ACRES FOR THIS GROUP OF SUPPLEMENTAL CLAIMS MAY REQUIRE MODIFICATION PENDING RESOLUTION OF MAXIMUM IRRIGATED ACRES ISSUE. *
*
****

A BETTER UNDERSTANDING OF YOUR CLAIMED WATER RIGHT CAN BE OBTAINED BY COMPARING YOUR RIGHT WITH OTHER CLAIMS IN THE BASIN. FOR EXAMPLE, COMPARE PRIORITY DATES, FLOW RATES, VOLUMES, OR ACRES IRRIGATED. ALSO, YOUR WATER RIGHT MAY BE SUBJECT TO WATER RIGHTS IN ADJOINING BASINS OR SUBBASINS AS WELL AS BEING SUBJECT TO OTHER RIGHTS ON YOUR SOURCE OF SUPPLY. FINALLY, YOUR WATER RIGHT MAY BE SUBJECT TO INDIAN RESERVED AND FEDERAL RESERVED WATER RIGHTS.

COMPLETE DETAILS REGARDING THE DNRC EXAMINATION RESULTS AND RELATED MATERIALS CAN BE REVIEWED AT THE OFFICE LOCATIONS IDENTIFIED IN THE DOCUMENT ENTITLED "NOTICE OF ENTRY OF TEMPORARY PRELIMINARY DECREE AND NOTICE OF AVAILABILITY."

SEE GENERAL FINDINGS OF FACT AND CONCLUSIONS OF LAW FOR FURTHER EXPLANATION OF YOUR CLAIMED WATER RIGHT. THESE FINDINGS CAN BE FOUND AS INDICATED IN THE DOCUMENT ENTITLED "NOTICE OF ENTRY OF TEMPORARY PRELIMINARY DECREE AND NOTICE OF AVAILABILITY." IF YOU NEED OBJECTION FORMS, OR HAVE QUESTIONS ABOUT WATER COURT PROCEDURES OR CHANGES TO YOUR RIGHT, YOU CAN CONTACT THE WATER COURT BY CALLING 1-800-624-3270 (WITHIN MONTANA ONLY) OR 1-406-586-4364, OR BY WRITING TO P.O. BOX 879, BOZEMAN MT 59771-0879.

TEMPORARY PRELIMINARY DECREE
SOUTH END SUBBASIN - BITTERROOT RIVER
BASIN 76H
ABSTRACT OF WATER RIGHT CLAIM

WATER*RIGHT*NUMBER*76H*-W-147327-00

IMPORTANT NOTICE

YOUR WATER RIGHT AS SHOWN ON THIS ABSTRACT MAY HAVE CHANGES FROM YOUR WATER RIGHT AS CLAIMED OR AMENDED. AN ASTERISK (*) HAS BEEN PLACED NEXT TO EACH ITEM CHANGED BY THE DEPARTMENT OF NATURAL RESOURCES AND CONSERVATION (DNRC) DURING THE EXAMINATION PROCESS. THESE CHANGES ARE AUTHORIZED BY THE MONTANA WATER COURT OR THE WATER RIGHT CLAIM EXAMINATION RULES AS ADOPTED BY THE MONTANA SUPREME COURT.

OBJECTIONS MAY BE FILED ACCORDING TO THE PROCEDURES OUTLINED IN THE DOCUMENT ENTITLED "NOTICE OF ENTRY OF TEMPORARY PRELIMINARY DECREE AND NOTICE OF AVAILABILITY." UNLESS OBJECTED TO OR CALLED IN ON MOTION OF THE MONTANA WATER COURT IN THIS DECREE OR IN THE PRELIMINARY DECREE, THE ELEMENTS OF THIS CLAIMED WATER RIGHT WILL APPEAR IN THE FINAL DECREE AS SHOWN ON THIS ABSTRACT. (SEE SECTION 85-2-233, MONTANA CODE ANNOTATED.)

OWNERS: HADEL E NOREAN
SW 177 LICK CREEK RD
HAMILTON MT 59840

SCHIEMANN NANCY A
SW 177 LICK CREEK RD
HAMILTON MT 59840

PURPOSE (USE): STOCK

* SOURCE: SPRING, TRIB OF ROCK CREEK
SOURCE TYPE: SURFACE WATER

PRIORITY DATE: SEPTEMBER 01, 1959
TYPE OF HISTORICAL RIGHT: FILED

* FLOW RATE: NO FLOW RATE HAS BEEN DECREED BECAUSE THIS USE CONSISTS OF STOCK DRINKING DIRECTLY FROM THE SOURCE, OR FROM A DITCH SYSTEM.

* VOLUME: THIS WATER RIGHT INCLUDES THE AMOUNT OF WATER CONSUMPTIVELY USED FOR STOCK WATERING PURPOSES AT THE RATE OF 30 GALLONS PER DAY PER ANIMAL UNIT. ANIMAL UNITS SHALL BE BASED ON REASONABLE CARRYING CAPACITY AND HISTORICAL USE OF THE AREA SERVICED BY THIS WATER SOURCE.

PERIOD OF USE: JANUARY 01 TO DECEMBER 31

POINT OF DIVERSION AND MEANS OF DIVERSION:

	LOT	BLK	QTR SEC	SEC	TWP	RGE	COUNTY	MEANS
01			NWNWNW	33	04N	21W	RAVALLI	DIRECT FROM SOURCE

PLACE OF USE FOR STOCK:

	ACRES	LOT	BLK	QTR SEC	SEC	TWP	RGE	COUNTY
001				NWNWNW	33	04N	21W	RAVALLI

***

TEMPORARY PRELIMINARY DECREE
SOUTH END SUBBASIN - BITTERROOT RIVER
BASIN 76H
ABSTRACT OF WATER RIGHT CLAIM

WATER*RIGHT*NUMBER*76H*-W-147327-00* (CONTINUED)

A BETTER UNDERSTANDING OF YOUR CLAIMED WATER RIGHT CAN BE OBTAINED BY COMPARING YOUR RIGHT WITH OTHER CLAIMS IN THE BASIN. FOR EXAMPLE, COMPARE PRIORITY DATES, FLOW RATES, VOLUMES, OR ACRES IRRIGATED. ALSO, YOUR WATER RIGHT MAY BE SUBJECT TO WATER RIGHTS IN ADJOINING BASINS OR SUBBASINS AS WELL AS BEING SUBJECT TO OTHER RIGHTS ON YOUR SOURCE OF SUPPLY. FINALLY, YOUR WATER RIGHT MAY BE SUBJECT TO INDIAN RESERVED AND FEDERAL RESERVED WATER RIGHTS.

COMPLETE DETAILS REGARDING THE DNRC EXAMINATION RESULTS AND RELATED MATERIALS CAN BE REVIEWED AT THE OFFICE LOCATIONS IDENTIFIED IN THE DOCUMENT ENTITLED "NOTICE OF ENTRY OF TEMPORARY PRELIMINARY DECREE AND NOTICE OF AVAILABILITY."

SEE GENERAL FINDINGS OF FACT AND CONCLUSIONS OF LAW FOR FURTHER EXPLANATION OF YOUR CLAIMED WATER RIGHT. THESE FINDINGS CAN BE FOUND AS INDICATED IN THE DOCUMENT ENTITLED "NOTICE OF ENTRY OF TEMPORARY PRELIMINARY DECREE AND NOTICE OF AVAILABILITY." IF YOU NEED OBJECTION FORMS, OR HAVE QUESTIONS ABOUT WATER COURT PROCEDURES OR CHANGES TO YOUR RIGHT, YOU CAN CONTACT THE WATER COURT BY CALLING 1-800-624-3270 (WITHIN MONTANA ONLY) OR 1-406-586-4364, OR BY WRITING TO P.O. BOX 879, BOZEMAN MT 59771-0879.

TEMPORARY PRELIMINARY DECREE
SOUTH END SUBBASIN - BITTERROOT RIVER
BASIN 76H
ABSTRACT OF WATER RIGHT CLAIM

WATER*RIGHT*NUMBER*76H*-W-147328-00

IMPORTANT NOTICE

YOUR WATER RIGHT AS SHOWN ON THIS ABSTRACT MAY HAVE CHANGES FROM YOUR WATER RIGHT AS CLAIMED OR AMENDED. AN ASTERISK (*) HAS BEEN PLACED NEXT TO EACH ITEM CHANGED BY THE DEPARTMENT OF NATURAL RESOURCES AND CONSERVATION (DNRC) DURING THE EXAMINATION PROCESS. THESE CHANGES ARE AUTHORIZED BY THE MONTANA WATER COURT OR THE WATER RIGHT CLAIM EXAMINATION RULES AS ADOPTED BY THE MONTANA SUPREME COURT.

OBJECTIONS MAY BE FILED ACCORDING TO THE PROCEDURES OUTLINED IN THE DOCUMENT ENTITLED "NOTICE OF ENTRY OF TEMPORARY PRELIMINARY DECREE AND NOTICE OF AVAILABILITY." UNLESS OBJECTED TO OR CALLED IN ON MOTION OF THE MONTANA WATER COURT IN THIS DECREE OR IN THE PRELIMINARY DECREE, THE ELEMENTS OF THIS CLAIMED WATER RIGHT WILL APPEAR IN THE FINAL DECREE AS SHOWN ON THIS ABSTRACT. (SEE SECTION 85-2-233, MONTANA CODE ANNOTATED.)

OWNERS: HADEL E NOREAN
SW 177 LICK CREEK RD
HAMILTON MT 59840

SCHIEMANN NANCY A
SW 177 LICK CREEK RD
HAMILTON MT 59840

PURPOSE (USE): STOCK

* SOURCE: UNNAMED TRIBUTARY OF ROCK CREEK
SOURCE TYPE: SURFACE WATER

* PRIORITY DATE: DECEMBER 31, 1933
TYPE OF HISTORICAL RIGHT: USE

* FLOW RATE: NO FLOW RATE HAS BEEN DECREED BECAUSE THIS USE CONSISTS OF STOCK DRINKING DIRECTLY FROM THE SOURCE, OR FROM A DITCH SYSTEM.

* VOLUME: THIS WATER RIGHT INCLUDES THE AMOUNT OF WATER CONSUMPTIVELY USED FOR STOCK WATERING PURPOSES AT THE RATE OF 30 GALLONS PER DAY PER ANIMAL UNIT. ANIMAL UNITS SHALL BE BASED ON REASONABLE CARRYING CAPACITY AND HISTORICAL USE OF THE AREA SERVICED BY THIS WATER SOURCE.

PERIOD OF USE: JANUARY 01 TO DECEMBER 31

POINT OF DIVERSION AND MEANS OF DIVERSION:

	LOT	BLK	QTR SEC	SEC	TWP	RGE	COUNTY	MEANS
01			NESWSW	22	04N	21W	RAVALLI	DITCH

PLACE OF USE FOR STOCK:

	ACRES	LOT	BLK	QTR SEC	SEC	TWP	RGE	COUNTY
001				NESWSW	22	04N	21W	RAVALLI
002				SESWSW	22	04N	21W	RAVALLI
003				SWSESW	22	04N	21W	RAVALLI
004				SESESW	22	04N	21W	RAVALLI

TEMPORARY PRELIMINARY DECREE
SOUTH END SUBBASIN - BITTERROOT RIVER
BASIN 76H
ABSTRACT OF WATER RIGHT CLAIM

WATER*RIGHT*NUMBER*76H*-W-147328-00*(CONTINUED)

REMARKS CONTINUED:

****
* THE DNRC EXAMINATION OF THIS CLAIM FOUND NO SIGNIFICANT FACTS, *
* DATA, OR ISSUES TO REPORT TO THE WATER COURT. *
****

A BETTER UNDERSTANDING OF YOUR CLAIMED WATER RIGHT CAN BE OBTAINED BY COMPARING YOUR RIGHT WITH OTHER CLAIMS IN THE BASIN. FOR EXAMPLE, COMPARE PRIORITY DATES, FLOW RATES, VOLUMES, OR ACRES IRRIGATED. ALSO, YOUR WATER RIGHT MAY BE SUBJECT TO WATER RIGHTS IN ADJOINING BASINS OR SUBBASINS AS WELL AS BEING SUBJECT TO OTHER RIGHTS ON YOUR SOURCE OF SUPPLY. FINALLY, YOUR WATER RIGHT MAY BE SUBJECT TO INDIAN RESERVED AND FEDERAL RESERVED WATER RIGHTS.

COMPLETE DETAILS REGARDING THE DNRC EXAMINATION RESULTS AND RELATED MATERIALS CAN BE REVIEWED AT THE OFFICE LOCATIONS IDENTIFIED IN THE DOCUMENT ENTITLED "NOTICE OF ENTRY OF TEMPORARY PRELIMINARY DECREE AND NOTICE OF AVAILABILITY."

SEE GENERAL FINDINGS OF FACT AND CONCLUSIONS OF LAW FOR FURTHER EXPLANATION OF YOUR CLAIMED WATER RIGHT. THESE FINDINGS CAN BE FOUND AS INDICATED IN THE DOCUMENT ENTITLED "NOTICE OF ENTRY OF TEMPORARY PRELIMINARY DECREE AND NOTICE OF AVAILABILITY." IF YOU NEED OBJECTION FORMS, OR HAVE QUESTIONS ABOUT WATER COURT PROCEDURES OR CHANGES TO YOUR RIGHT, YOU CAN CONTACT THE WATER COURT BY CALLING 1-800-624-3270 (WITHIN MONTANA ONLY) OR 1-406-586-4364, OR BY WRITING TO P.O. BOX 879, BOZEMAN MT 59771-0879.

TEMPORARY PRELIMINARY DECREE
SOUTH END SUBBASIN - BITTERROOT RIVER
BASIN 76H
ABSTRACT OF WATER RIGHT CLAIM

WATER*RIGHT*NUMBER*76H*-W-147332-00

IMPORTANT NOTICE

YOUR WATER RIGHT AS SHOWN ON THIS ABSTRACT MAY HAVE CHANGES FROM YOUR WATER RIGHT AS CLAIMED OR AMENDED. AN ASTERISK (*) HAS BEEN PLACED NEXT TO EACH ITEM CHANGED BY THE DEPARTMENT OF NATURAL RESOURCES AND CONSERVATION (DNRC) DURING THE EXAMINATION PROCESS. THESE CHANGES ARE AUTHORIZED BY THE MONTANA WATER COURT OR THE WATER RIGHT CLAIM EXAMINATION RULES AS ADOPTED BY THE MONTANA SUPREME COURT.

OBJECTIONS MAY BE FILED ACCORDING TO THE PROCEDURES OUTLINED IN THE DOCUMENT ENTITLED "NOTICE OF ENTRY OF TEMPORARY PRELIMINARY DECREE AND NOTICE OF AVAILABILITY." UNLESS OBJECTED TO OR CALLED IN ON MOTION OF THE MONTANA WATER COURT IN THIS DECREE OR IN THE PRELIMINARY DECREE, THE ELEMENTS OF THIS CLAIMED WATER RIGHT WILL APPEAR IN THE FINAL DECREE AS SHOWN ON THIS ABSTRACT. (SEE SECTION 85-2-233, MONTANA CODE ANNOTATED.)

OWNERS: GALLOWAY J DEAN
5605 W 86TH ST
OVERLAND PARK KS 66207

GALLOWAY JEANICE M
5605 W 86TH ST
OVERLAND PARK KS 66207

HARMASH MARY M
BOX 21
EAST FORK RANCH INC
SULA MT 59871

HARMASH ROBERT V
% MICHAEL & MARGARET WEAVER
345 COMMONS FORD RD
AUSTIN TX 78733

WEAVER MICHAEL J
345 COMMONS FORD RD
AUSTIN TX 78733

WEAVER MARGARET K
345 COMMONS FORD RD
AUSTIN TX 78733

TRANSFER PROCESSED TO ADD NEW OWNERS. THE WATER RIGHT WILL BE SPLIT INTO SEPARATE OWNERSHIPS AFTER FINAL DECREE.

PURPOSE (USE): IRRIGATION
TYPE OF IRRIGATION SYSTEM: SPRINKLER

SOURCE: MINK CREEK
SOURCE TYPE: SURFACE WATER

THE EAST FORK OF THE BITTERROOT RIVER IS USED AS A NATURAL CARRIER TO CONVEY WATER FROM MINK CREEK TO THE POINT OF DIVERSION.

PRIORITY DATE: OCTOBER 13, 1955
TYPE OF HISTORICAL RIGHT: FILED

* FLOW RATE: 4.96 CFS

TEMPORARY PRELIMINARY DECREE
SOUTH END SUBBASIN - BITTERROOT RIVER
BASIN 76H
ABSTRACT OF WATER RIGHT CLAIM

WATER*RIGHT*NUMBER*76H*-W-147332-00* (CONTINUED)

FLOW RATE CONTINUED:

THE FLOW RATE OF THIS WATER RIGHT HAS BEEN REDUCED TO THE 17 GPM PER ACRE GUIDELINE. THE FLOW RATE MAY BE CONTESTED BY PROPER OBJECTION.

* VOLUME: THE TOTAL VOLUME OF THIS WATER RIGHT SHALL NOT EXCEED THE AMOUNT PUT TO HISTORICAL AND BENEFICIAL USE.

CLIMATIC AREA: 3

MAXIMUM ACRES: 131.00

PERIOD OF USE: JUNE 01 TO OCTOBER 31

POINT OF DIVERSION AND MEANS OF DIVERSION:

	LOT	BLK	QTR SEC	SEC	TWP	RGE	COUNTY	MEANS
01			NWNWNW	07	01N	18W	RAVALLI	PUMP
02			SWNESW	06	01N	18W	RAVALLI	PUMP

* PLACE OF USE FOR IRRIGATION:

	ACRES	LOT	BLK	QTR SEC	SEC	TWP	RGE	COUNTY
001	8.00			NENW	12	01N	19W	RAVALLI
002	70.00			N2NE	12	01N	19W	RAVALLI
003	7.00			N2NWNW	07	01N	18W	RAVALLI
004	20.00			SWSW	06	01N	18W	RAVALLI
005	10.00			NESW	06	01N	18W	RAVALLI
006	16.00			SESW	06	01N	18W	RAVALLI
TOTAL	131.00							

REMARKS:

NOTICE OF WATER RIGHT TRANSFER RECEIVED 08/20/90.
NOTICE OF WATER RIGHT TRANSFER RECEIVED 09/12/90.
NOTICE OF WATER RIGHT TRANSFER RECEIVED 08/20/90.

****
* THE FOLLOWING ISSUES WERE IDENTIFIED BY THE DNRC DURING ITS *
* EXAMINATION OF THIS WATER RIGHT CLAIM. THESE ISSUES MAY REMAIN *
* UNRESOLVED IF NO OBJECTIONS ARE FILED. *
*
* FLOW RATE MAY REQUIRE MODIFICATION BASED ON *
* RESOLUTION OF MAXIMUM ACRES ISSUE. *
*
* THE RAVALLI COUNTY WATER RESOURCES SURVEY (1958) *
* APPEARS TO INDICATE 36.00 ACRES IRRIGATED. *
* A DESCRIPTION OF THESE ACRES IS IN THE CLAIM FILE. *
*
* USGS SULA ORTHOPHOTOQUAD, DATED 07/16/79, APPEARS TO *
* INDICATE 76.00 ACRES IRRIGATED. A DESCRIPTION OF THESE *
* ACRES IS IN THE CLAIM FILE. *
****

TEMPORARY PRELIMINARY DECREE
SOUTH END SUBBASIN - BITTERROOT RIVER
BASIN 76H
ABSTRACT OF WATER RIGHT CLAIM

WATER*RIGHT*NUMBER*76H*-W-147332-00*(CONTINUED)

A BETTER UNDERSTANDING OF YOUR CLAIMED WATER RIGHT CAN BE OBTAINED BY COMPARING YOUR RIGHT WITH OTHER CLAIMS IN THE BASIN. FOR EXAMPLE, COMPARE PRIORITY DATES, FLOW RATES, VOLUMES, OR ACRES IRRIGATED. ALSO, YOUR WATER RIGHT MAY BE SUBJECT TO WATER RIGHTS IN ADJOINING BASINS OR SUBBASINS AS WELL AS BEING SUBJECT TO OTHER RIGHTS ON YOUR SOURCE OF SUPPLY. FINALLY, YOUR WATER RIGHT MAY BE SUBJECT TO INDIAN RESERVED AND FEDERAL RESERVED WATER RIGHTS.

COMPLETE DETAILS REGARDING THE DNRC EXAMINATION RESULTS AND RELATED MATERIALS CAN BE REVIEWED AT THE OFFICE LOCATIONS IDENTIFIED IN THE DOCUMENT ENTITLED "NOTICE OF ENTRY OF TEMPORARY PRELIMINARY DECREE AND NOTICE OF AVAILABILITY."

SEE GENERAL FINDINGS OF FACT AND CONCLUSIONS OF LAW FOR FURTHER EXPLANATION OF YOUR CLAIMED WATER RIGHT. THESE FINDINGS CAN BE FOUND AS INDICATED IN THE DOCUMENT ENTITLED "NOTICE OF ENTRY OF TEMPORARY PRELIMINARY DECREE AND NOTICE OF AVAILABILITY." IF YOU NEED OBJECTION FORMS, OR HAVE QUESTIONS ABOUT WATER COURT PROCEDURES OR CHANGES TO YOUR RIGHT, YOU CAN CONTACT THE WATER COURT BY CALLING 1-800-624-3270 (WITHIN MONTANA ONLY) OR 1-406-586-4364, OR BY WRITING TO P.O. BOX 879, BOZEMAN MT 59771-0879.

TEMPORARY PRELIMINARY DECREE
SOUTH END SUBBASIN - BITTERROOT RIVER
BASIN 76H
ABSTRACT OF WATER RIGHT CLAIM

WATER RIGHT NUMBER 76H -W-147334-00

IMPORTANT NOTICE

YOUR WATER RIGHT AS SHOWN ON THIS ABSTRACT MAY HAVE CHANGES FROM YOUR WATER RIGHT AS CLAIMED OR AMENDED. AN ASTERISK (*) HAS BEEN PLACED NEXT TO EACH ITEM CHANGED BY THE DEPARTMENT OF NATURAL RESOURCES AND CONSERVATION (DNRC) DURING THE EXAMINATION PROCESS. THESE CHANGES ARE AUTHORIZED BY THE MONTANA WATER COURT OR THE WATER RIGHT CLAIM EXAMINATION RULES AS ADOPTED BY THE MONTANA SUPREME COURT.

OBJECTIONS MAY BE FILED ACCORDING TO THE PROCEDURES OUTLINED IN THE DOCUMENT ENTITLED "NOTICE OF ENTRY OF TEMPORARY PRELIMINARY DECREE AND NOTICE OF AVAILABILITY." UNLESS OBJECTED TO OR CALLED IN ON MOTION OF THE MONTANA WATER COURT IN THIS DECREE OR IN THE PRELIMINARY DECREE, THE ELEMENTS OF THIS CLAIMED WATER RIGHT WILL APPEAR IN THE FINAL DECREE AS SHOWN ON THIS ABSTRACT. (SEE SECTION 85-2-233, MONTANA CODE ANNOTATED.)

OWNERS: ALEXANDER LARRY L
PO BOX 444
HARVARD NE 68944

PURPOSE (USE): MINING

PLACER MINING

SOURCE: HUGHES CREEK
SOURCE TYPE: SURFACE WATER

PRIORITY DATE: SEPTEMBER 12, 1898
TYPE OF HISTORICAL RIGHT: USE

FLOW RATE: 5.00 CFS

* VOLUME: THIS RIGHT IS LIMITED TO THE VOLUME OF WATER HISTORICALLY USED FOR MINING PURPOSES.

PERIOD OF USE: JANUARY 01 TO DECEMBER 31

POINT OF DIVERSION AND MEANS OF DIVERSION:

	LOT	BLK	QTR SEC	SEC	TWP	RGE	COUNTY	MEANS
01		12	NENESW	03	03S	21W	RAVALLI	PUMP

MEANS OF DIVERSION INCLUDES A PIPELINE, HEADGATE AND DITCH.

PLACE OF USE FOR MINING:

ACRES	LOT	BLK	QTR SEC	SEC	TWP	RGE	COUNTY
001	12		NENESW	03	03S	21W	RAVALLI
002	12		NWNESW	03	03S	21W	RAVALLI

HUGHES CREEK PLACER, MINERAL SURVEY NO. 5903.

REMARKS:

TEMPORARY PRELIMINARY DECREE
SOUTH END SUBBASIN - BITTERROOT RIVER
BASIN 76H
ABSTRACT OF WATER RIGHT CLAIM

WATER*RIGHT*NUMBER*76H*-W-147334-00* (CONTINUED)

REMARKS CONTINUED:

SUBD: HUGHES RETREAT ACRES UNIT NO 2

NOTICE OF WATER RIGHT TRANSFER RECEIVED 07/29/92.

****
* THE FOLLOWING ISSUES WERE IDENTIFIED BY THE DNRC DURING ITS *
* EXAMINATION OF THIS WATER RIGHT CLAIM. THESE ISSUES MAY REMAIN *
* UNRESOLVED IF NO OBJECTIONS ARE FILED. *
*
*
*
* THE CLAIMED FLOW RATE WAS NOT EXAMINED BECAUSE NO *
* FLOW RATE GUIDELINES FOR THIS PURPOSE HAVE BEEN *
* ESTABLISHED BY THE CLAIM EXAMINATION RULES. *
*
* THIS WATER RIGHT APPEARS AS OF 01/04/9[illegible] TO BE OWNED *
* BY LARRY DAVIS, 7905 MILITARY PARKWAY, DALLAS, TX *
* 75227. *
*
* THE CLAIMED PERIOD OF USE IS IN QUESTION. USE OF *
* THIS WATER MAY NOT BE FEASIBLE DURING WINTER MONTHS. *
*
* THE MONTANA MINING INDEXES REPORT THE LAST YEAR OF *
* MINING AT THE HUGHES CREEK PLACER WAS 1963. *
*
* THE USE OF THIS WATER APPEARS TO BE LARGELY *
* NON-CONSUMPTIVE. *
*
*
****

A BETTER UNDERSTANDING OF YOUR CLAIMED WATER RIGHT CAN BE OBTAINED BY COMPARING YOUR RIGHT WITH OTHER CLAIMS IN THE BASIN. FOR EXAMPLE, COMPARE PRIORITY DATES, FLOW RATES, VOLUMES, OR ACRES IRRIGATED. ALSO, YOUR WATER RIGHT MAY BE SUBJECT TO WATER RIGHTS IN ADJOINING BASINS OR SUBBASINS AS WELL AS BEING SUBJECT TO OTHER RIGHTS ON YOUR SOURCE OF SUPPLY. FINALLY, YOUR WATER RIGHT MAY BE SUBJECT TO INDIAN RESERVED AND FEDERAL RESERVED WATER RIGHTS.

COMPLETE DETAILS REGARDING THE DNRC EXAMINATION RESULTS AND RELATED MATERIALS CAN BE REVIEWED AT THE OFFICE LOCATIONS IDENTIFIED IN THE DOCUMENT ENTITLED "NOTICE OF ENTRY OF TEMPORARY PRELIMINARY DECREE AND NOTICE OF AVAILABILITY."

SEE GENERAL FINDINGS OF FACT AND CONCLUSIONS OF LAW FOR FURTHER EXPLANATION OF YOUR CLAIMED WATER RIGHT. THESE FINDINGS CAN BE FOUND AS INDICATED IN THE DOCUMENT ENTITLED "NOTICE OF ENTRY OF TEMPORARY PRELIMINARY DECREE AND NOTICE OF AVAILABILITY." IF YOU NEED OBJECTION FORMS, OR HAVE QUESTIONS ABOUT WATER COURT PROCEDURES OR CHANGES TO YOUR RIGHT, YOU CAN CONTACT THE WATER COURT BY CALLING 1-800-624-3270 (WITHIN MONTANA ONLY) OR 1-406-586-4364, OR BY WRITING TO P.O. BOX 879, BOZEMAN MT 59771-0879.

TEMPORARY PRELIMINARY DECREE
SOUTH END SUBBASIN - BITTERROOT RIVER
BASIN 76H
ABSTRACT OF WATER RIGHT CLAIM

WATER*RIGHT*NUMBER*76H*-W-147337-00

IMPORTANT NOTICE

YOUR WATER RIGHT AS SHOWN ON THIS ABSTRACT MAY HAVE CHANGES FROM YOUR WATER RIGHT AS CLAIMED OR AMENDED. AN ASTERISK (*) HAS BEEN PLACED NEXT TO EACH ITEM CHANGED BY THE DEPARTMENT OF NATURAL RESOURCES AND CONSERVATION (DNRC) DURING THE EXAMINATION PROCESS. THESE CHANGES ARE AUTHORIZED BY THE MONTANA WATER COURT OR THE WATER RIGHT CLAIM EXAMINATION RULES AS ADOPTED BY THE MONTANA SUPREME COURT.

OBJECTIONS MAY BE FILED ACCORDING TO THE PROCEDURES OUTLINED IN THE DOCUMENT ENTITLED "NOTICE OF ENTRY OF TEMPORARY PRELIMINARY DECREE AND NOTICE OF AVAILABILITY." UNLESS OBJECTED TO OR CALLED IN ON MOTION OF THE MONTANA WATER COURT IN THIS DECREE OR IN THE PRELIMINARY DECREE, THE ELEMENTS OF THIS CLAIMED WATER RIGHT WILL APPEAR IN THE FINAL DECREE AS SHOWN ON THIS ABSTRACT. (SEE SECTION 85-2-233, MONTANA CODE ANNOTATED.)

OWNERS: HOBBS DOYLE L
PO BOX 578
DARBY MT 59829

HOBBS NANCY J
PO BOX 578
DARBY MT 59829

ANDERSON GARY A
486 E FORK RD
SULA MT 59871

ANDERSON MARY L
486 E FORK RD
SULA MT 59871

PURPOSE (USE): IRRIGATION
TYPE OF IRRIGATION SYSTEM: SPRINKLER

SOURCE: BITTERROOT RIVER, EAST FORK
SOURCE TYPE: SURFACE WATER

* PRIORITY DATE: DECEMBER 31, 1951
TYPE OF HISTORICAL RIGHT: USE

FLOW RATE: 20.00 GPM (.04 CFS)

* VOLUME: THE TOTAL VOLUME OF THIS WATER RIGHT SHALL NOT EXCEED THE AMOUNT PUT TO HISTORICAL AND BENEFICIAL USE.

CLIMATIC AREA: 3

PRIMARILY A DIRECT FLOW IRRIGATION SYSTEM; VOLUME NOT DECREED.

MAXIMUM ACRES: 1.50

PERIOD OF USE: APRIL 15 TO OCTOBER 31

POINT OF DIVERSION AND MEANS OF DIVERSION:

	LOT	BLK	QTR SEC	SEC	TWP	RGE	COUNTY	MEANS
01			SWSENE	17	01N	19W	RAVALLI	PUMP

TEMPORARY PRELIMINARY DECREE
SOUTH END SUBBASIN - BITTERROOT RIVER
BASIN 76H
ABSTRACT OF WATER RIGHT CLAIM

WATER*RIGHT*NUMBER*76H*-W-147337-00* (CONTINUED)

RESERVOIR CONTINUED:

RESERVOIR:

	QTR SEC	SEC	TWP	RGE	COUNTY
01 OFFSTREAM	SWSENE	17	01N	19W	RAVALLI

CAPACITY: .4 AC-FT DAM HEIGHT: 8 FT SURFACE AREA: .17 ACRES

THE CAPACITY, DAM HEIGHT, AND SURFACE AREA HAVE BEEN ESTIMATED BY THE DNRC.

PLACE OF USE FOR IRRIGATION:

	ACRES	LOT	BLK	QTR SEC	SEC	TWP	RGE	COUNTY
001	1.50			SWSENE	17	01N	19W	RAVALLI
TOTAL	1.50							

REMARKS:

THE WATER RIGHTS LISTED FOLLOWING THIS STATEMENT ARE MULTIPLE USES OF THE SAME RIGHT. THE USE OF THIS RIGHT FOR SEVERAL PURPOSES DOES NOT INCREASE THE EXTENT OF THE WATER RIGHT. RATHER IT DECREES THE RIGHT TO ALTERNATE AND EXCHANGE THE USE (PURPOSE) OF THE WATER IN ACCORD WITH HISTORICAL PRACTICES. W147337-00, W147338-00.

NOTICE OF WATER RIGHT TRANSFER RECEIVED 10/17/89.
NOTICE OF WATER RIGHT TRANSFER RECEIVED 12/18/89.
NOTICE OF WATER RIGHT TRANSFER RECEIVED 11/13/90.

****
* THE FOLLOWING ISSUES WERE IDENTIFIED BY THE DNRC DURING ITS *
* EXAMINATION OF THIS WATER RIGHT CLAIM. THESE ISSUES MAY REMAIN *
* UNRESOLVED IF NO OBJECTIONS ARE FILED. *
*
*
*
* THE PRIORITY DATE MAY BE QUESTIONABLE. THIS CLAIM IS *
* FOR A USE RIGHT ON THE EAST FORK OF THE BITTERROOT *
* RIVER WITH A PRIORITY DATE POSTDATING CASE NO. 1287, *
* RAVALLI COUNTY. *
*
*
****

A BETTER UNDERSTANDING OF YOUR CLAIMED WATER RIGHT CAN BE OBTAINED BY COMPARING YOUR RIGHT WITH OTHER CLAIMS IN THE BASIN. FOR EXAMPLE, COMPARE PRIORITY DATES, FLOW RATES, VOLUMES, OR ACRES IRRIGATED. ALSO, YOUR WATER RIGHT MAY BE SUBJECT TO WATER RIGHTS IN ADJOINING BASINS OR SUBBASINS AS WELL AS BEING SUBJECT TO OTHER RIGHTS ON YOUR SOURCE OF SUPPLY. FINALLY, YOUR WATER RIGHT MAY BE SUBJECT TO INDIAN RESERVED AND FEDERAL RESERVED WATER RIGHTS.

COMPLETE DETAILS REGARDING THE DNRC EXAMINATION RESULTS AND RELATED MATERIALS CAN BE REVIEWED AT THE OFFICE LOCATIONS IDENTIFIED IN THE DOCUMENT ENTITLED "NOTICE OF ENTRY OF TEMPORARY PRELIMINARY DECREE AND NOTICE OF AVAILABILITY."

TEMPORARY PRELIMINARY DECREE
SOUTH END SUBBASIN - BITTERROOT RIVER
BASIN 76H
ABSTRACT OF WATER RIGHT CLAIM

WATER*RIGHT*NUMBER*76H*-W-147337-00* (CONTINUED)

SEE GENERAL FINDINGS OF FACT AND CONCLUSIONS OF LAW FOR FURTHER EXPLANATION OF YOUR CLAIMED WATER RIGHT. THESE FINDINGS CAN BE FOUND AS INDICATED IN THE DOCUMENT ENTITLED "NOTICE OF ENTRY OF TEMPORARY PRELIMINARY DECREE AND NOTICE OF AVAILABILITY." IF YOU NEED OBJECTION FORMS, OR HAVE QUESTIONS ABOUT WATER COURT PROCEDURES OR CHANGES TO YOUR RIGHT, YOU CAN CONTACT THE WATER COURT BY CALLING 1-800-624-3270 (WITHIN MONTANA ONLY) OR 1-406-586-4364, OR BY WRITING TO P.O. BOX 879, BOZEMAN MT 59771-0879.

TEMPORARY PRELIMINARY DECREE
SOUTH END SUBBASIN - BITTERROOT RIVER
BASIN 76H
ABSTRACT OF WATER RIGHT CLAIM

WATER RIGHT NUMBER 76H -W- 147338-00

IMPORTANT NOTICE

YOUR WATER RIGHT AS SHOWN ON THIS ABSTRACT MAY HAVE CHANGES FROM YOUR WATER RIGHT AS CLAIMED OR AMENDED. AN ASTERISK (*) HAS BEEN PLACED NEXT TO EACH ITEM CHANGED BY THE DEPARTMENT OF NATURAL RESOURCES AND CONSERVATION (DNRC) DURING THE EXAMINATION PROCESS. THESE CHANGES ARE AUTHORIZED BY THE MONTANA WATER COURT OR THE WATER RIGHT CLAIM EXAMINATION RULES AS ADOPTED BY THE MONTANA SUPREME COURT.

OBJECTIONS MAY BE FILED ACCORDING TO THE PROCEDURES OUTLINED IN THE DOCUMENT ENTITLED "NOTICE OF ENTRY OF TEMPORARY PRELIMINARY DECREE AND NOTICE OF AVAILABILITY." UNLESS OBJECTED TO OR CALLED IN ON MOTION OF THE MONTANA WATER COURT IN THIS DECREE OR IN THE PRELIMINARY DECREE, THE ELEMENTS OF THIS CLAIMED WATER RIGHT WILL APPEAR IN THE FINAL DECREE AS SHOWN ON THIS ABSTRACT. (SEE SECTION 85-2-233, MONTANA CODE ANNOTATED.)

OWNERS: HOBBS DOYLE L
PO BOX 578
DARBY MT 59829

HOBBS NANCY J
PO BOX 578
DARBY MT 59829

ANDERSON GARY A
486 E FORK RD
SULA MT 59871

ANDERSON MARY L
486 E FORK RD
SULA MT 59871

* PURPOSE (USE): FISH & WILDLIFE

SOURCE: BITTERROOT RIVER, EAST FORK
SOURCE TYPE: SURFACE WATER

* PRIORITY DATE: DECEMBER 31, 1951
TYPE OF HISTORICAL RIGHT: USE

FLOW RATE: 100.00 GPM (.22 CFS)

VOLUME: 2.84 AF

PERIOD OF USE: JANUARY 01 TO DECEMBER 31

POINT OF DIVERSION AND MEANS OF DIVERSION:

	LOT	BLK	QTR	SEC	SEC	TWP	RGE	COUNTY	MEANS
01			SWSENE		17	01N	19W	RAVALLI	PIPELINE

RESERVOIR:

		QTR	SEC	SEC	TWP	RGE	COUNTY		
01	OFFSTREAM	SWSENE		17	01N	19W	RAVALLI		
	CAPACITY: 4 AC-FT	DAM HEIGHT: 8 FT		SURFACE AREA: .17 ACRES					

04/11/94
PAGE 2,291

TEMPORARY PRELIMINARY DECREE
SOUTH END SUBBASIN - BITTERROOT RIVER
BASIN 76H
ABSTRACT OF WATER RIGHT CLAIM

WATER RIGHT NUMBER 76H-W-147338-00 (CONTINUED)

RESERVOIR CONTINUED:

THE CAPACITY, DAM HEIGHT, AND SURFACE AREA HAVE BEEN ESTIMATED BY THE DNRC.

PLACE OF USE FOR FISH & WILDLIFE:

	ACRES	LOT	BLK	QTR SEC	SEC	TWP	RGE	COUNTY
001				SWSENE	17	01N	19W	RAVALLI

REMARKS:

THE WATER RIGHTS LISTED FOLLOWING THIS STATEMENT ARE MULTIPLE USES OF THE SAME RIGHT. THE USE OF THIS RIGHT FOR SEVERAL PURPOSES DOES NOT INCREASE THE EXTENT OF THE WATER RIGHT, RATHER IT DECREES THE RIGHT TO ALTERNATE AND EXCHANGE THE USE (PURPOSE) OF THE WATER IN ACCORD WITH HISTORICAL PRACTICES. W147337-00, W147338-00.

NOTICE OF WATER RIGHT TRANSFER RECEIVED 10/17/89.
NOTICE OF WATER RIGHT TRANSFER RECEIVED 12/18/89.
NOTICE OF WATER RIGHT TRANSFER RECEIVED 11/13/90.

****
* THE FOLLOWING ISSUES WERE IDENTIFIED BY THE DNRC DURING ITS EXAMINATION OF THIS WATER RIGHT CLAIM. THESE ISSUES MAY REMAIN UNRESOLVED IF NO OBJECTIONS ARE FILED.
*
* THE PRIORITY DATE MAY BE QUESTIONABLE. THIS CLAIM IS FOR A USE RIGHT ON THE EAST FORK OF THE BITTERROOT RIVER WITH A PRIORITY DATE POSTDATING CASE NO. 1287, RAVALLI COUNTY.
*
* THERE IS A QUESTION AS TO THE VALIDITY OF THIS CLAIMED RIGHT. IN THE MATTER OF THE DEARBORN DRAINAGE AREA, 234 MONT. 343 (1988) (THE BEAN LAKE CASE) THE MONTANA SUPREME COURT STATED: "IT IS CLEAR THEREFORE THAT UNDER MONTANA LAW BEFORE 1973, NO APPROPRIATION RIGHT WAS RECOGNIZED FOR RECREATION, FISH AND WILDLIFE, EXCEPT THROUGH A MURPHY RIGHT STATUTE."
*
* THE USE OF THIS WATER APPEARS TO BE LARGELY NON-CONSUMPTIVE.
****

A BETTER UNDERSTANDING OF YOUR CLAIMED WATER RIGHT CAN BE OBTAINED BY COMPARING YOUR RIGHT WITH OTHER CLAIMS IN THE BASIN. FOR EXAMPLE, COMPARE PRIORITY DATES, FLOW RATES, VOLUMES, OR ACRES IRRIGATED. ALSO, YOUR WATER RIGHT MAY BE SUBJECT TO WATER RIGHTS IN ADJOINING BASINS OR SUBBASINS AS WELL AS BEING SUBJECT TO OTHER RIGHTS ON YOUR SOURCE OF SUPPLY. FINALLY, YOUR WATER RIGHT MAY BE SUBJECT TO INDIAN RESERVED AND FEDERAL RESERVED WATER RIGHTS.

COMPLETE DETAILS REGARDING THE DNRC EXAMINATION RESULTS AND RELATED MATERIALS CAN BE REVIEWED AT THE OFFICE LOCATIONS IDENTIFIED IN THE DOCUMENT ENTITLED "NOTICE OF ENTRY OF TEMPORARY PRELIMINARY DECREE AND NOTICE OF AVAILABILITY."

TEMPORARY PRELIMINARY DECREE
SOUTH END SUBBASIN - BITTERROOT RIVER
BASIN 76H
ABSTRACT OF WATER RIGHT CLAIM

WATER*RIGHT*NUMBER*76H*-W-147338-00*(CONTINUED)

SEE GENERAL FINDINGS OF FACT AND CONCLUSIONS OF LAW FOR FURTHER EXPLANATION OF YOUR CLAIMED WATER RIGHT. THESE FINDINGS CAN BE FOUND AS INDICATED IN THE DOCUMENT ENTITLED "NOTICE OF ENTRY OF TEMPORARY PRELIMINARY DECREE AND NOTICE OF AVAILABILITY." IF YOU NEED OBJECTION FORMS, OR HAVE QUESTIONS ABOUT WATER COURT PROCEDURES OR CHANGES TO YOUR RIGHT, YOU CAN CONTACT THE WATER COURT BY CALLING 1-800-624-3270 (WITHIN MONTANA ONLY) OR 1-406-586-4364, OR BY WRITING TO P.O. BOX 879, BOZEMAN MT 59771-0879.

TEMPORARY PRELIMINARY DECREE
SOUTH END SUBBASIN - BITTERROOT RIVER
BASIN 76H
ABSTRACT OF WATER RIGHT CLAIM

WATER*RIGHT*NUMBER*76H*-0-147339-00

***** THIS WATER RIGHT CLAIM HAS BEEN TERMINATED *****

OWNERS: HOUSE PAUL R
WEST FORK RT
DARBY MT 59829

HOUSE CHARLENE C
WEST FORK RT
DARBY MT 59829

PURPOSE (USE): MINING

SOURCE: HUGHES CREEK

PRIORITY DATE:

FLOW RATE:

VOLUME:

PERIOD OF USE:

POINT OF DIVERSION AND MEANS OF DIVERSION:

	LOT	BLK	QTR	SEC	SEC	TWP	RGE	COUNTY	MEANS
01			NESWSE	03	03S	21W		RAVALLI	MULTIPLE

PLACE OF USE FOR MINING:

REMARKS:

THIS CLAIM WAS WITHDRAWN FROM THE ADJUDICATION
PROCESS AT THE REQUEST OF THE CLAIMANT ON 11/28/90.

****
* THE DNRC EXAMINATION OF THIS CLAIM MAY NOT HAVE BEEN COMPLETED *
* AS THE CLAIMANT WITHDREW THE CLAIM. *
****

OBJECTIONS MAY BE FILED ACCORDING TO THE PROCEDURES OUTLINED IN THE DOCUMENT ENTITLED "NOTICE OF ENTRY OF TEMPORARY PRELIMINARY DECREE AND NOTICE OF AVAILABILITY." UNLESS OBJECTED TO OR CALLED IN ON MOTION OF THE MONTANA WATER COURT IN THIS DECREE OR IN THE PRELIMINARY DECREE, THE ELEMENTS OF THIS CLAIMED WATER RIGHT WILL APPEAR IN THE FINAL DECREE AS SHOWN ON THIS ABSTRACT. (SEE SECTION 85-2-233, MONTANA CODE ANNOTATED.)

SEE GENERAL FINDINGS OF FACT AND CONCLUSIONS OF LAW FOR FURTHER EXPLANATION OF YOUR CLAIMED WATER RIGHT. THESE FINDINGS CAN BE FOUND AS INDICATED IN THE DOCUMENT ENTITLED "NOTICE OF ENTRY OF TEMPORARY PRELIMINARY DECREE AND NOTICE OF AVAILABILITY." IF YOU NEED OBJECTION FORMS, OR HAVE QUESTIONS ABOUT WATER COURT PROCEDURES OR CHANGES TO YOUR RIGHT, YOU CAN CONTACT THE WATER COURT BY CALLING 1-800-624-3270 (WITHIN MONTANA ONLY) OR 1-406-586-4364, OR BY WRITING TO P.O. BOX 879, BOZEMAN MT 59771-0879.

TEMPORARY PRELIMINARY DECREE
SOUTH END SUBBASIN - BITTERROOT RIVER
BASIN 76H
ABSTRACT OF WATER RIGHT CLAIM

WATER RIGHT NUMBER 76H -0-147354-00

***** THIS WATER RIGHT CLAIM HAS BEEN TERMINATED *****

OWNERS: OSBORN RICHARD
1985 KNIGHTMARE LN
CORVALLIS MT 59828

PURPOSE (USE): MINING

SOURCE: HUGHES CREEK

PRIORITY DATE:

FLOW RATE:

VOLUME:

PERIOD OF USE:

POINT OF DIVERSION AND MEANS OF DIVERSION:

	LOT	BLK	QTR SEC	SEC	TWP	RGE	COUNTY	MEANS
01			SENWNW	03	03S	21W	RAVALLI	MULTIPLE
02			SENWNW	03	03S	21W	RAVALLI	MULTIPLE

PLACE OF USE FOR MINING:

REMARKS:

THIS CLAIM WAS WITHDRAWN FROM THE ADJUDICATION PROCESS AT THE REQUEST OF THE CLAIMANT ON 02/11/91.

****
* THE DNRC EXAMINATION OF THIS CLAIM MAY NOT HAVE BEEN COMPLETED *
* AS THE CLAIMANT WITHDREW THE CLAIM. *
****

OBJECTIONS MAY BE FILED ACCORDING TO THE PROCEDURES OUTLINED IN THE DOCUMENT ENTITLED "NOTICE OF ENTRY OF TEMPORARY PRELIMINARY DECREE AND NOTICE OF AVAILABILITY." UNLESS OBJECTED TO OR CALLED IN ON MOTION OF THE MONTANA WATER COURT IN THIS DECREE OR IN THE PRELIMINARY DECREE, THE ELEMENTS OF THIS CLAIMED WATER RIGHT WILL APPEAR IN THE FINAL DECREE AS SHOWN ON THIS ABSTRACT. (SEE SECTION 85-2-233, MONTANA CODE ANNOTATED.)

SEE GENERAL FINDINGS OF FACT AND CONCLUSIONS OF LAW FOR FURTHER EXPLANATION OF YOUR CLAIMED WATER RIGHT. THESE FINDINGS CAN BE FOUND AS INDICATED IN THE DOCUMENT ENTITLED "NOTICE OF ENTRY OF TEMPORARY PRELIMINARY DECREE AND NOTICE OF AVAILABILITY." IF YOU NEED OBJECTION FORMS, OR HAVE QUESTIONS ABOUT WATER COURT PROCEDURES OR CHANGES TO YOUR RIGHT, YOU CAN CONTACT THE WATER COURT BY CALLING 1-800-624-3270 (WITHIN MONTANA ONLY) OR 1-406-586-4364, OR BY WRITING TO P.O. BOX 879, BOZEMAN MT 59771-0879.

TEMPORARY PRELIMINARY DECREE
SOUTH END SUBBASIN - BITTERROOT RIVER
BASIN 76H
ABSTRACT OF WATER RIGHT CLAIM

WATER*RIGHT*NUMBER*76H*-W-147496-00

IMPORTANT NOTICE

YOUR WATER RIGHT AS SHOWN ON THIS ABSTRACT MAY HAVE CHANGES FROM YOUR WATER RIGHT AS CLAIMED OR AMENDED. AN ASTERISK (*) HAS BEEN PLACED NEXT TO EACH ITEM CHANGED BY THE DEPARTMENT OF NATURAL RESOURCES AND CONSERVATION (DNRC) DURING THE EXAMINATION PROCESS. THESE CHANGES ARE AUTHORIZED BY THE MONTANA WATER COURT OR THE WATER RIGHT CLAIM EXAMINATION RULES AS ADOPTED BY THE MONTANA SUPREME COURT.

OBJECTIONS MAY BE FILED ACCORDING TO THE PROCEDURES OUTLINED IN THE DOCUMENT ENTITLED "NOTICE OF ENTRY OF TEMPORARY PRELIMINARY DECREE AND NOTICE OF AVAILABILITY." UNLESS OBJECTED TO OR CALLED IN ON MOTION OF THE MONTANA WATER COURT IN THIS DECREE OR IN THE PRELIMINARY DECREE, THE ELEMENTS OF THIS CLAIMED WATER RIGHT WILL APPEAR IN THE FINAL DECREE AS SHOWN ON THIS ABSTRACT. (SEE SECTION 85-2-233, MONTANA CODE ANNOTATED.)

OWNERS: GERMANN JOHN V
2953 OLD DARBY RD
DARBY MT 59829

GERMANN BARBARA A
2953 OLD DARBY RD
DARBY MT 59829

PURPOSE (USE): IRRIGATION
TYPE OF IRRIGATION SYSTEM: SPRINKLER/FLOOD

* SOURCE: WASTE & SEEPAGE, TRIB OF BITTERROOT RIVER
SOURCE TYPE: SURFACE WATER

THE SOURCE IS WATER COLLECTED IN THE WADDELL DITCH.

PRIORITY DATE: AUGUST 01, 1883
TYPE OF HISTORICAL RIGHT: USE

FLOW RATE: 179.52 GPM (.40 CFS)

* VOLUME: THE TOTAL VOLUME OF THIS WATER RIGHT SHALL NOT EXCEED THE AMOUNT PUT TO HISTORICAL AND BENEFICIAL USE.

CLIMATIC AREA: 3

MAXIMUM ACRES: 16.00

PERIOD OF USE: MAY 01 TO OCTOBER 15

* POINT OF DIVERSION AND MEANS OF DIVERSION:

	LOT	BLK	QTR SEC	SEC	TWP	RGE	COUNTY	MEANS
01			SESWNE	34	04N	21W	RAVALLI	DITCH

DITCH NAME: WADDELL DITCH

* PLACE OF USE FOR IRRIGATION:

	ACRES	LOT	BLK	QTR SEC	SEC	TWP	RGE	COUNTY
001	16.00			S2NE	34	04N	21W	RAVALLI
TOTAL	16.00							

TEMPORARY PRELIMINARY DECREE
SOUTH END SUBBASIN - BITTERROOT RIVER
BASIN 76H
ABSTRACT OF WATER RIGHT CLAIM

WATER RIGHT NUMBER 76H -W-147496-00 (CONTINUED)

REMARKS CONTINUED:

REMARKS:

THE WATER RIGHTS FOLLOWING THIS STATEMENT ARE SUPPLEMENTAL WHICH MEANS THE RIGHTS HAVE OVERLAPPING PLACES OF USE. THE RIGHTS CAN BE COMBINED TO IRRIGATE ONLY OVERLAPPING PARCELS OF THE CLAIMANT'S TOTAL 16.00 ACRES. EACH RIGHT IS LIMITED TO THE FLOW RATE AND PLACE OF USE OF THAT INDIVIDUAL RIGHT. THE SUM TOTAL VOLUME OF THESE WATER RIGHTS SHALL NOT EXCEED THE AMOUNT PUT TO HISTORICAL AND BENEFICIAL USE. W147495-00, W147496-00, W147818-00.

NOTICE OF WATER RIGHT TRANSFER RECEIVED 02/19/86.

****
* THE DNRC EXAMINATION OF THIS CLAIM FOUND NO SIGNIFICANT FACTS, *
* DATA, OR ISSUES TO REPORT TO THE WATER COURT. *
****

A BETTER UNDERSTANDING OF YOUR CLAIMED WATER RIGHT CAN BE OBTAINED BY COMPARING YOUR RIGHT WITH OTHER CLAIMS IN THE BASIN. FOR EXAMPLE, COMPARE PRIORITY DATES, FLOW RATES, VOLUMES, OR ACRES IRRIGATED. ALSO, YOUR WATER RIGHT MAY BE SUBJECT TO WATER RIGHTS IN ADJOINING BASINS OR SUBBASINS AS WELL AS BEING SUBJECT TO OTHER RIGHTS ON YOUR SOURCE OF SUPPLY. FINALLY, YOUR WATER RIGHT MAY BE SUBJECT TO INDIAN RESERVED AND FEDERAL RESERVED WATER RIGHTS.

COMPLETE DETAILS REGARDING THE DNRC EXAMINATION RESULTS AND RELATED MATERIALS CAN BE REVIEWED AT THE OFFICE LOCATIONS IDENTIFIED IN THE DOCUMENT ENTITLED "NOTICE OF ENTRY OF TEMPORARY PRELIMINARY DECREE AND NOTICE OF AVAILABILITY."

SEE GENERAL FINDINGS OF FACT AND CONCLUSIONS OF LAW FOR FURTHER EXPLANATION OF YOUR CLAIMED WATER RIGHT. THESE FINDINGS CAN BE FOUND AS INDICATED IN THE DOCUMENT ENTITLED "NOTICE OF ENTRY OF TEMPORARY PRELIMINARY DECREE AND NOTICE OF AVAILABILITY." IF YOU NEED OBJECTION FORMS, OR HAVE QUESTIONS ABOUT WATER COURT PROCEDURES OR CHANGES TO YOUR RIGHT, YOU CAN CONTACT THE WATER COURT BY CALLING 1-800-624-3270 (WITHIN MONTANA ONLY) OR 1-406-586-4364, OR BY WRITING TO P.O. BOX 879, BOZEMAN MT 59771-0879.

TEMPORARY PRELIMINARY DECREE

04/11/94
PAGE 2,297

TEMPORARY PRELIMINARY DECREE
SOUTH END SUBBASIN - BITTERROOT RIVER
BASIN 76H
ABSTRACT OF WATER RIGHT CLAIM

WATER*RIGHT*NUMBER*76H*-W-147533-00

IMPORTANT NOTICE

YOUR WATER RIGHT AS SHOWN ON THIS ABSTRACT MAY HAVE CHANGES FROM YOUR WATER RIGHT AS CLAIMED OR AMENDED. AN ASTERISK (*) HAS BEEN PLACED NEXT TO EACH ITEM CHANGED BY THE DEPARTMENT OF NATURAL RESOURCES AND CONSERVATION (DNRC) DURING THE EXAMINATION PROCESS. THESE CHANGES ARE AUTHORIZED BY THE MONTANA WATER COURT OR THE WATER RIGHT CLAIM EXAMINATION RULES AS ADOPTED BY THE MONTANA SUPREME COURT.

OBJECTIONS MAY BE FILED ACCORDING TO THE PROCEDURES OUTLINED IN THE DOCUMENT ENTITLED "NOTICE OF ENTRY OF TEMPORARY PRELIMINARY DECREE AND NOTICE OF AVAILABILITY." UNLESS OBJECTED TO OR CALLED IN ON MOTION OF THE MONTANA WATER COURT IN THIS DECREE OR IN THE PRELIMINARY DECREE, THE ELEMENTS OF THIS CLAIMED WATER RIGHT WILL APPEAR IN THE FINAL DECREE AS SHOWN ON THIS ABSTRACT. (SEE SECTION 85-2-233, MONTANA CODE ANNOTATED.)

OWNERS: DARBY LUMBER INC
PO BOX 390
DARBY MT 59829

PURPOSE (USE): INDUSTRIAL

SAWMILL

THIS WATER RIGHT IS INCIDENTALLY USED FOR FIRE PROTECTION.

SOURCE: WELL
SOURCE TYPE: GROUNDWATER

* PRIORITY DATE: DECEMBER 31, 1945
TYPE OF HISTORICAL RIGHT: USE

FLOW RATE: 40.00 GPM (.09 CFS)

VOLUME: 64.50 AF

PERIOD OF USE: JANUARY 01 TO DECEMBER 31

* POINT OF DIVERSION:

	LOT	BLK	QTR SEC	SEC	TWP	RGE	COUNTY
01			NENESW	18	02N	20W	RAVALLI

PLACE OF USE FOR INDUSTRIAL:

	ACRES	LOT	BLK	QTR SEC	SEC	TWP	RGE	COUNTY
001				NENESW	8	02N	20W	RAVALLI

REMARKS:

WHENEVER THE WATER RIGHTS FOLLOWING THIS STATEMENT ARE COMBINED TO SUPPLY WATER FOR THE CLAIMED PURPOSE, EACH IS LIMITED TO THE HISTORICAL FLOW RATE AND PLACE

TEMPORARY PRELIMINARY DECREE
SOUTH END SUBBASIN - BITTERROOT RIVER
BASIN 76H
ABSTRACT OF WATER RIGHT CLAIM

WATER*RIGHT*NUMBER*76H*-W-147533-00*(CONTINUED)

REMARKS CONTINUED:

OF USE OF THAT INDIVIDUAL RIGHT. THE SUM TOTAL OF THE VOLUME OF THESE WATER RIGHTS SHALL NOT EXCEED THE AMOUNT PUT TO HISTORICAL AND BENEFICIAL USE. W147533-00, W147534-00, W147535-00.

NOTICE OF WATER RIGHT TRANSFER RECEIVED 03/01/85.
NOTICE OF WATER RIGHT TRANSFER RECEIVED 12/06/90.
NOTICE OF WATER RIGHT TRANSFER RECEIVED 12/06/90.

****
* THE FOLLOWING ISSUES WERE IDENTIFIED BY THE DNRC DURING ITS EXAMINATION OF THIS WATER RIGHT CLAIM. THESE ISSUES MAY REMAIN UNRESOLVED IF NO OBJECTIONS ARE FILED. *
*
* VOLUME MAY BE EXCESSIVE. BASED ON THE FLOW RATE AND PERIOD OF USE, THE SYSTEM WOULD HAVE TO RUN 24.0 HOURS PER DAY TO DELIVER THE CLAIMED VOLUME. NO INFORMATION EXISTS IN THE CLAIM FILE TO CONFIRM THIS FIGURE. *
****

A BETTER UNDERSTANDING OF YOUR CLAIMED WATER RIGHT CAN BE OBTAINED BY COMPARING YOUR RIGHT WITH OTHER CLAIMS IN THE BASIN. FOR EXAMPLE, COMPARE PRIORITY DATES, FLOW RATES, VOLUMES, OR ACRES IRRIGATED. ALSO, YOUR WATER RIGHT MAY BE SUBJECT TO WATER RIGHTS IN ADJOINING BASINS OR SUBBASINS AS WELL AS BEING SUBJECT TO OTHER RIGHTS ON YOUR SOURCE OF SUPPLY. FINALLY, YOUR WATER RIGHT MAY BE SUBJECT TO INDIAN RESERVED AND FEDERAL RESERVED WATER RIGHTS.

COMPLETE DETAILS REGARDING THE DNRC EXAMINATION RESULTS AND RELATED MATERIALS CAN BE REVIEWED AT THE OFFICE LOCATIONS IDENTIFIED IN THE DOCUMENT ENTITLED "NOTICE OF ENTRY OF TEMPORARY PRELIMINARY DECREE AND NOTICE OF AVAILABILITY."

SEE GENERAL FINDINGS OF FACT AND CONCLUSIONS OF LAW FOR FURTHER EXPLANATION OF YOUR CLAIMED WATER RIGHT. THESE FINDINGS CAN BE FOUND AS INDICATED IN THE DOCUMENT ENTITLED "NOTICE OF ENTRY OF TEMPORARY PRELIMINARY DECREE AND NOTICE OF AVAILABILITY." IF YOU NEED OBJECTION FORMS, OR HAVE QUESTIONS ABOUT WATER COURT PROCEDURES OR CHANGES TO YOUR RIGHT, YOU CAN CONTACT THE WATER COURT BY CALLING 1-800-624-3270 (WITHIN MONTANA ONLY) OR 1-406-586-4364, OR BY WRITING TO P.O. BOX 879, BOZEMAN MT 59771-0879.

TEMPORARY PRELIMINARY DECREE
SOUTH END SUBBASIN - BITTERROOT RIVER
BASIN 76H
ABSTRACT OF WATER RIGHT CLAIM

WATER*RIGHT*NUMBER*76H*-W-147534-00

IMPORTANT NOTICE

YOUR WATER RIGHT AS SHOWN ON THIS ABSTRACT MAY HAVE CHANGES FROM YOUR WATER RIGHT AS CLAIMED OR AMENDED. AN ASTERISK (*) HAS BEEN PLACED NEXT TO EACH ITEM CHANGED BY THE DEPARTMENT OF NATURAL RESOURCES AND CONSERVATION (DNRC) DURING THE EXAMINATION PROCESS. THESE CHANGES ARE AUTHORIZED BY THE MONTANA WATER COURT OR THE WATER RIGHT CLAIM EXAMINATION RULES AS ADOPTED BY THE MONTANA SUPREME COURT.

OBJECTIONS MAY BE FILED ACCORDING TO THE PROCEDURES OUTLINED IN THE DOCUMENT ENTITLED "NOTICE OF ENTRY OF TEMPORARY PRELIMINARY DECREE AND NOTICE OF AVAILABILITY." UNLESS OBJECTED TO OR CALLED IN ON MOTION OF THE MONTANA WATER COURT IN THIS DECREE OR IN THE PRELIMINARY DECREE, THE ELEMENTS OF THIS CLAIMED WATER RIGHT WILL APPEAR IN THE FINAL DECREE AS SHOWN ON THIS ABSTRACT. (SEE SECTION 85-2-233, MONTANA CODE ANNOTATED.)

OWNERS: DARBY LUMBER INC
PO BOX 390
DARBY MT 59829

PURPOSE (USE): INDUSTRIAL

SAWMILL

THIS WATER RIGHT IS INCIDENTALLY USED FOR FIRE PROTECTION.

SOURCE: WELL
SOURCE TYPE: GROUNDWATER

* PRIORITY DATE: JULY 02, 1970
TYPE OF HISTORICAL RIGHT: FILED

FLOW RATE: 250.00 GPM (.56 CFS)

VOLUME: 403.40 AF

PERIOD OF USE: JANUARY 01 TO DECEMBER 31

* POINT OF DIVERSION:

	LOT	BLK	QTR	SEC	SEC	TWP	RGE	COUNTY
01			NWNWSE	18		02N	20W	RAVALLI

* PLACE OF USE FOR INDUSTRIAL:

	ACRES	LOT	BLK	QTR	SEC	SEC	TWP	RGE	COUNTY
001				NWNWSE	18		02N	20W	RAVALLI

REMARKS:

THE PRIORITY DATE WAS AMENDED BY THE CLAIMANT ON 12/11/91.

REPLACEMENT WELL-AUTHORIZATION TO CHANGE ISSUED 03/18/93. FILE REFLECTS RIGHT AS IT EXISTED PRIOR TO JULY 1973. APPROVED CHANGES WILL BE RECORDED

TEMPORARY PRELIMINARY DECREE
SOUTH END SUBBASIN - BITTERROOT RIVER
BASIN 76H
ABSTRACT OF WATER RIGHT CLAIM

WATER*RIGHT*NUMBER*76H*-W-147534-00*(CONTINUED)

REMARKS CONTINUED:

AFTER FINAL DECREE

WHENEVER THE WATER RIGHTS FOLLOWING THIS STATEMENT ARE COMBINED TO SUPPLY WATER FOR THE CLAIMED PURPOSE, EACH IS LIMITED TO THE HISTORICAL FLOW RATE AND PLACE OF USE OF THAT INDIVIDUAL RIGHT. THE SUM TOTAL OF THE VOLUME OF THESE WATER RIGHTS SHALL NOT EXCEED THE AMOUNT PUT TO HISTORICAL AND BENEFICIAL USE.
W147533-00, W147534-00, W147535-00.

NOTICE OF WATER RIGHT TRANSFER RECEIVED 03/01/85.
NOTICE OF WATER RIGHT TRANSFER RECEIVED 12/06/90.
NOTICE OF WATER RIGHT TRANSFER RECEIVED 12/06/90.

****
* THE FOLLOWING ISSUES WERE IDENTIFIED BY THE DNRC DURING ITS *
* EXAMINATION OF THIS WATER RIGHT CLAIM. THESE ISSUES MAY REMAIN *
* UNRESOLVED IF NO OBJECTIONS ARE FILED. *
*
*
*
* THE PRIORITY DATE IS IN QUESTION. THE DATE OF FILING *
* THE FORM GW2, NOTICE OF COMPLETION OF GROUNDWATER *
* APPROPRIATION, IS AUGUST 14, 1970. *
*
* VOLUME MAY BE EXCESSIVE. BASED ON THE FLOW RATE AND *
* PERIOD OF USE, THE SYSTEM WOULD HAVE TO RUN 24.0 *
* HOURS PER DAY TO DELIVER THE CLAIMED VOLUME. NO *
* INFORMATION EXISTS IN THE CLAIM FILE TO CONFIRM *
* THIS FIGURE. *
*
*
****

A BETTER UNDERSTANDING OF YOUR CLAIMED WATER RIGHT CAN BE OBTAINED BY COMPARING YOUR RIGHT WITH OTHER CLAIMS IN THE BASIN. FOR EXAMPLE, COMPARE PRIORITY DATES, FLOW RATES, VOLUMES, OR ACRES IRRIGATED. ALSO, YOUR WATER RIGHT MAY BE SUBJECT TO WATER RIGHTS IN ADJOINING BASINS OR SUBBASINS AS WELL AS BEING SUBJECT TO OTHER RIGHTS ON YOUR SOURCE OF SUPPLY. FINALLY, YOUR WATER RIGHT MAY BE SUBJECT TO INDIAN RESERVED AND FEDERAL RESERVED WATER RIGHTS.

COMPLETE DETAILS REGARDING THE DNRC EXAMINATION RESULTS AND RELATED MATERIALS CAN BE REVIEWED AT THE OFFICE LOCATIONS IDENTIFIED IN THE DOCUMENT ENTITLED "NOTICE OF ENTRY OF TEMPORARY PRELIMINARY DECREE AND NOTICE OF AVAILABILITY."

SEE GENERAL FINDINGS OF FACT AND CONCLUSIONS OF LAW FOR FURTHER EXPLANATION OF YOUR CLAIMED WATER RIGHT. THESE FINDINGS CAN BE FOUND AS INDICATED IN THE DOCUMENT ENTITLED "NOTICE OF ENTRY OF TEMPORARY PRELIMINARY DECREE AND NOTICE OF AVAILABILITY." IF YOU NEED OBJECTION FORMS, OR HAVE QUESTIONS ABOUT WATER COURT PROCEDURES OR CHANGES TO YOUR RIGHT, YOU CAN CONTACT THE WATER COURT BY CALLING 1-800-624-3270 (WITHIN MONTANA ONLY) OR 1-406-586-4364, OR BY WRITING TO P.O. BOX 879, BOZEMAN MT 59771-0879.

TEMPORARY PRELIMINARY DECREE
SOUTH END SUBBASIN - BITTERROOT RIVER
BASIN 76H
ABSTRACT OF WATER RIGHT CLAIM

WATER*RIGHT*NUMBER*76H*-W-147535-00

IMPORTANT NOTICE

YOUR WATER RIGHT AS SHOWN ON THIS ABSTRACT MAY HAVE CHANGES FROM YOUR WATER RIGHT AS CLAIMED OR AMENDED. AN ASTERISK (*) HAS BEEN PLACED NEXT TO EACH ITEM CHANGED BY THE DEPARTMENT OF NATURAL RESOURCES AND CONSERVATION (DNRC) DURING THE EXAMINATION PROCESS. THESE CHANGES ARE AUTHORIZED BY THE MONTANA WATER COURT OR THE WATER RIGHT CLAIM EXAMINATION RULES AS ADOPTED BY THE MONTANA SUPREME COURT.

OBJECTIONS MAY BE FILED ACCORDING TO THE PROCEDURES OUTLINED IN THE DOCUMENT ENTITLED "NOTICE OF ENTRY OF TEMPORARY PRELIMINARY DECREE AND NOTICE OF AVAILABILITY." UNLESS OBJECTED TO OR CALLED IN ON MOTION OF THE MONTANA WATER COURT IN THIS DECREE OR IN THE PRELIMINARY DECREE, THE ELEMENTS OF THIS CLAIMED WATER RIGHT WILL APPEAR IN THE FINAL DECREE AS SHOWN ON THIS ABSTRACT. (SEE SECTION 85-2-233, MONTANA CODE ANNOTATED.)

OWNERS: DARBY LUMBER INC
PO BOX 390
DARBY MT 59829

PURPOSE (USE): INDUSTRIAL

SAWMILL

THIS WATER RIGHT IS INCIDENTALLY USED FOR FIRE PROTECTION.

SOURCE: WELL
SOURCE TYPE: GROUNDWATER

* PRIORITY DATE: JUNE 08, 1972
TYPE OF HISTORICAL RIGHT: FILED

FLOW RATE: 20.00 GPM (.04 CFS)

VOLUME: 32.30 AF

PERIOD OF USE: JANUARY 01 TO DECEMBER 31

* POINT OF DIVERSION:

	LOT	BLK	QTR SEC	SEC	TWP	RGE	COUNTY
01			NWNWSE	18	02N	20W	RAVALLI

* PLACE OF USE FOR INDUSTRIAL:

	ACRES	LOT	BLK	QTR SEC	SEC	TWP	RGE	COUNTY
001				NWNWSE	18	02N	20W	RAVALLI

REMARKS:

WHENEVER THE WATER RIGHTS FOLLOWING THIS STATEMENT ARE COMBINED TO SUPPLY WATER FOR THE CLAIMED PURPOSE, EACH IS LIMITED TO THE HISTORICAL FLOW RATE AND PLACE

TEMPORARY PRELIMINARY DECREE
SOUTH END SUBBASIN - BITTERROOT RIVER
BASIN 76H
ABSTRACT OF WATER RIGHT CLAIM

WATER*RIGHT*NUMBER*76H*-W-147535-00*(CONTINUED)

REMARKS CONTINUED:

OF USE OF THAT INDIVIDUAL RIGHT, THE SUM TOTAL OF THE VOLUME OF THESE WATER RIGHTS SHALL NOT EXCEED THE AMOUNT PUT TO HISTORICAL AND BENEFICIAL USE.
W147533-00, W147534-00, W147535-00.

NOTICE OF WATER RIGHT TRANSFER RECEIVED 03/01/85.
NOTICE OF WATER RIGHT TRANSFER RECEIVED 12/06/90.
NOTICE OF WATER RIGHT TRANSFER RECEIVED 12/06/90.

****
* THE FOLLOWING ISSUES WERE IDENTIFIED BY THE DNRC DURING ITS *
* EXAMINATION OF THIS WATER RIGHT CLAIM. THESE ISSUES MAY REMAIN *
* UNRESOLVED IF NO OBJECTIONS ARE FILED. *
*
*
*
* VOLUME MAY BE EXCESSIVE. BASED ON THE FLOW RATE AND *
* PERIOD OF USE, THE SYSTEM WOULD HAVE TO RUN 24.0 *
* HOURS PER DAY TO DELIVER THE CLAIMED VOLUME. NO *
* INFORMATION EXISTS IN THE CLAIM FILE TO CONFIRM *
* THIS FIGURE. *
*
*
****

A BETTER UNDERSTANDING OF YOUR CLAIMED WATER RIGHT CAN BE OBTAINED BY COMPARING YOUR RIGHT WITH OTHER CLAIMS IN THE BASIN. FOR EXAMPLE, COMPARE PRIORITY DATES, FLOW RATES, VOLUMES, OR ACRES IRRIGATED. ALSO, YOUR WATER RIGHT MAY BE SUBJECT TO WATER RIGHTS IN ADJOINING BASINS OR SUBBASINS AS WELL AS BEING SUBJECT TO OTHER RIGHTS ON YOUR SOURCE OF SUPPLY. FINALLY, YOUR WATER RIGHT MAY BE SUBJECT TO INDIAN RESERVED AND FEDERAL RESERVED WATER RIGHTS.

COMPLETE DETAILS REGARDING THE DNRC EXAMINATION RESULTS AND RELATED MATERIALS CAN BE REVIEWED AT THE OFFICE LOCATIONS IDENTIFIED IN THE DOCUMENT ENTITLED "NOTICE OF ENTRY OF TEMPORARY PRELIMINARY DECREE AND NOTICE OF AVAILABILITY."

SEE GENERAL FINDINGS OF FACT AND CONCLUSIONS OF LAW FOR FURTHER EXPLANATION OF YOUR CLAIMED WATER RIGHT. THESE FINDINGS CAN BE FOUND AS INDICATED IN THE DOCUMENT ENTITLED "NOTICE OF ENTRY OF TEMPORARY PRELIMINARY DECREE AND NOTICE OF AVAILABILITY." IF YOU NEED OBJECTION FORMS, OR HAVE QUESTIONS ABOUT WATER COURT PROCEDURES OR CHANGES TO YOUR RIGHT, YOU CAN CONTACT THE WATER COURT BY CALLING 1-800-624-3270 (WITHIN MONTANA ONLY) OR 1-406-586-4364, OR BY WRITING TO P.O. BOX 879, BOZEMAN MT 59771-0879.

TEMPORARY PRELIMINARY DECREE
SOUTH END SUBBASIN - BITTERROOT RIVER
BASIN 76H
ABSTRACT OF WATER RIGHT CLAIM

WATER*RIGHT*NUMBER*76H*-W-147553-00

IMPORTANT NOTICE

YOUR WATER RIGHT AS SHOWN ON THIS ABSTRACT MAY HAVE CHANGES FROM YOUR WATER RIGHT AS CLAIMED OR AMENDED. AN ASTERISK (*) HAS BEEN PLACED NEXT TO EACH ITEM CHANGED BY THE DEPARTMENT OF NATURAL RESOURCES AND CONSERVATION (DNRC) DURING THE EXAMINATION PROCESS. THESE CHANGES ARE AUTHORIZED BY THE MONTANA WATER COURT OR THE WATER RIGHT CLAIM EXAMINATION RULES AS ADOPTED BY THE MONTANA SUPREME COURT.

OBJECTIONS MAY BE FILED ACCORDING TO THE PROCEDURES OUTLINED IN THE DOCUMENT ENTITLED "NOTICE OF ENTRY OF TEMPORARY PRELIMINARY DECREE AND NOTICE OF AVAILABILITY." UNLESS OBJECTED TO OR CALLED IN ON MOTION OF THE MONTANA WATER COURT IN THIS DECREE OR IN THE PRELIMINARY DECREE, THE ELEMENTS OF THIS CLAIMED WATER RIGHT WILL APPEAR IN THE FINAL DECREE AS SHOWN ON THIS ABSTRACT. (SEE SECTION 85-2-233, MONTANA CODE ANNOTATED.)

OWNERS: PERVAIS LYNDA
CHIEF JOSEPH RANCH
DARBY MT 59829

PERVAIS MELVIN F
CHIEF JOSEPH RANCH
DARBY MT 59829

BEHLING LOUIS F
2 KENNETH TERRACE
FLANDERS NJ 07836

BEHLING ANN M
2 KENNETH TERRACE
FLANDERS NJ 07836

LEUDERS GENE G
401 TIN CUP RD
DARBY MT 59829

LEUDERS MARGARET M
401 TIN CUP RD
DARBY MT 59829

MYERS DARWIN L
283 ELK RANGE WAY
DARBY MT 59829

MYERS LAURA LEE
283 ELK RANGE WAY
DARBY MT 59829

TRANSFER PROCESSED TO ADD NEW OWNERS. THE WATER RIGHT WILL BE SPLIT INTO SEPARATE OWNERSHIPS AFTER FINAL DECREE.

PURPOSE (USE): IRRIGATION
TYPE OF IRRIGATION SYSTEM: FLOOD

SOURCE: TIN CUP CREEK
SOURCE TYPE: SURFACE WATER

PRIORITY DATE: APRIL 01, 1889
TYPE OF HISTORICAL RIGHT: DECREED

TEMPORARY PRELIMINARY DECREE
SOUTH END SUBBASIN - BITTERROOT RIVER
BASIN 76H
ABSTRACT OF WATER RIGHT CLAIM

WATER RIGHT NUMBER 76H-W-147553-00 (CONTINUED)

FLOW RATE CONTINUED:

FLOW RATE: 1.75 CFS

* VOLUME: THE TOTAL VOLUME OF THIS WATER RIGHT SHALL NOT EXCEED THE AMOUNT PUT TO HISTORICAL AND BENEFICIAL USE.

CLIMATIC AREA: 3

MAXIMUM ACRES: 35.00

PERIOD OF USE: MAY 01 TO OCTOBER 31

* POINT OF DIVERSION AND MEANS OF DIVERSION:

	LOT	BLK	QTR	SEC	SEC	TWP	RGE	COUNTY	MEANS
01			NWSENW	21	03N	21W		RAVALLI	HEADGATE

DITCH NAME: CHAFFIN-WHINNERY DITCH

PLACE OF USE FOR IRRIGATION:

	ACRES	LOT	BLK	QTR	SEC	SEC	TWP	RGE	COUNTY
001	10.00			NESWNW	22	03N	21W		RAVALLI
002	10.00			SENWNW	22	03N	21W		RAVALLI
003	5.00			NWSWNW	22	03N	21W		RAVALLI
004	5.00			SWSWNW	22	03N	21W		RAVALLI
005	5.00			NWNWSW	22	03N	21W		RAVALLI
TOTAL	35.00								

REMARKS:

THE WATER RIGHTS FOLLOWING THIS STATEMENT ARE SUPPLEMENTAL WHICH MEANS THE RIGHTS HAVE OVERLAPPING PLACES OF USE. THE RIGHTS CAN BE COMBINED TO IRRIGATE ONLY OVERLAPPING PARCELS OF THE CLAIMANT'S TOTAL 157.00 ACRES. EACH RIGHT IS LIMITED TO THE FLOW RATE AND PLACE OF USE OF THAT INDIVIDUAL RIGHT. THE SUM TOTAL VOLUME OF THESE WATER RIGHTS SHALL NOT EXCEED THE AMOUNT PUT TO HISTORICAL AND BENEFICIAL USE.
W147553-00, W147555-00, W147561-00.

NOTICE OF WATER RIGHT TRANSFER RECEIVED 05/29/87.

NOTICE OF WATER RIGHT TRANSFER RECEIVED 01/22/92.

NOTICE OF WATER RIGHT TRANSFER RECEIVED 03/07/94.

***

TEMPORARY PRELIMINARY DECREE
SOUTH END SUBBASIN - BITTERROOT RIVER
BASIN 76H
ABSTRACT OF WATER RIGHT CLAIM

WATER*RIGHT*NUMBER*76H*-W-147553-00*(CONTINUED)

REMARKS CONTINUED:

```
*         INCHES DECREED IN CASE NO. 4964, RAVALLI COUNTY.                  *
*         W108802-00, W147553-00, W148103-00.                               *
*                                                                           *
*         FLOW RATE MAY REQUIRE MODIFICATION BASED ON                       *
*         RESOLUTION OF MAXIMUM ACRES ISSUE.                                *
*                                                                           *
*         USDA AERIAL PHOTOGRAPH NO. 179-78, DATED 08/02/79,                *
*         APPEARS TO INDICATE 26.50 ACRES IRRIGATED.                        *
*         A DESCRIPTION OF THESE ACRES IS IN THE CLAIM FILE.                *
*                                                                           *
*         THE RAVALLI COUNTY WATER RESOURCES SURVEY (1958)                  *
*         APPEARS TO INDICATE 26.50 ACRES IRRIGATED.                        *
*         A DESCRIPTION OF THESE ACRES IS IN THE CLAIM FILE.                *
*                                                                           *
*         THE MAXIMUM COMBINED ACRES FOR THIS GROUP OF                      *
*         SUPPLEMENTAL CLAIMS MAY REQUIRE MODIFICATION PENDING              *
*         RESOLUTION OF MAXIMUM IRRIGATED ACRES ISSUE.                      *
*                                                                           *
*                                                                           *
*****************************************************************************
```

A BETTER UNDERSTANDING OF YOUR CLAIMED WATER RIGHT CAN BE OBTAINED BY COMPARING YOUR RIGHT WITH OTHER CLAIMS IN THE BASIN. FOR EXAMPLE, COMPARE PRIORITY DATES, FLOW RATES, VOLUMES, OR ACRES IRRIGATED. ALSO, YOUR WATER RIGHT MAY BE SUBJECT TO WATER RIGHTS IN ADJOINING BASINS OR SUBBASINS AS WELL AS BEING SUBJECT TO OTHER RIGHTS ON YOUR SOURCE OF SUPPLY. FINALLY, YOUR WATER RIGHT MAY BE SUBJECT TO INDIAN RESERVED AND FEDERAL RESERVED WATER RIGHTS.

COMPLETE DETAILS REGARDING THE DNRC EXAMINATION RESULTS AND RELATED MATERIALS CAN BE REVIEWED AT THE OFFICE LOCATIONS IDENTIFIED IN THE DOCUMENT ENTITLED "NOTICE OF ENTRY OF TEMPORARY PRELIMINARY DECREE AND NOTICE OF AVAILABILITY."

SEE GENERAL FINDINGS OF FACT AND CONCLUSIONS OF LAW FOR FURTHER EXPLANATION OF YOUR CLAIMED WATER RIGHT. THESE FINDINGS CAN BE FOUND AS INDICATED IN THE DOCUMENT ENTITLED "NOTICE OF ENTRY OF TEMPORARY PRELIMINARY DECREE AND NOTICE OF AVAILABILITY." IF YOU NEED OBJECTION FORMS, OR HAVE QUESTIONS ABOUT WATER COURT PROCEDURES OR CHANGES TO YOUR RIGHT, YOU CAN CONTACT THE WATER COURT BY CALLING 1-800-624-3270 (WITHIN MONTANA ONLY) OR 1-406-586-4364, OR BY WRITING TO P.O. BOX 879, BOZEMAN MT 59771-0879.

TEMPORARY PRELIMINARY DECREE
SOUTH END SUBBASIN - BITTERROOT RIVER
BASIN 76H
ABSTRACT OF WATER RIGHT CLAIM

WATER*RIGHT*NUMBER*76H*-W-147554-00

IMPORTANT NOTICE

YOUR WATER RIGHT AS SHOWN ON THIS ABSTRACT MAY HAVE CHANGES FROM YOUR WATER RIGHT AS CLAIMED OR AMENDED. AN ASTERISK (*) HAS BEEN PLACED NEXT TO EACH ITEM CHANGED BY THE DEPARTMENT OF NATURAL RESOURCES AND CONSERVATION (DNRC) DURING THE EXAMINATION PROCESS. THESE CHANGES ARE AUTHORIZED BY THE MONTANA WATER COURT OR THE WATER RIGHT CLAIM EXAMINATION RULES AS ADOPTED BY THE MONTANA SUPREME COURT.

OBJECTIONS MAY BE FILED ACCORDING TO THE PROCEDURES OUTLINED IN THE DOCUMENT ENTITLED "NOTICE OF ENTRY OF TEMPORARY PRELIMINARY DECREE AND NOTICE OF AVAILABILITY." UNLESS OBJECTED TO OR CALLED IN ON MOTION OF THE MONTANA WATER COURT IN THIS DECREE OR IN THE PRELIMINARY DECREE, THE ELEMENTS OF THIS CLAIMED WATER RIGHT WILL APPEAR IN THE FINAL DECREE AS SHOWN ON THIS ABSTRACT. (SEE SECTION 85-2-233, MONTANA CODE ANNOTATED.)

OWNERS:

MYERS	DARWIN	L		
606 S 8TH				
HAMILTON		MT		59840
MYERS	LAURA LEE			
TIN CUP RD				
DARBY		MT		59829
PICKART	JOHN	E		
105 2ND ST				
GLENDIVE		MT		59330
PICKART	KAREN	E		
105 2ND ST				
GLENDIVE		MT		59330
HEBERLEIN	EDWARD	J		
PO BOX 807				
DARBY		MT		59829
HEBERLEIN	MARTHA	R		
PO BOX 807				
DARBY		MT		59829
PEPER	HEROLD	A		
PO BOX 872				
MORONGO VALLEY		CA		92256
PEPER	JULIA	L		
PO BOX 872				
MORONGO VALLEY		CA		92256
ARCHER	LEE	O		
4909 STOCKDALE HWY SUITE 186				
BAKERFIELD		CA		93309
ARCHER	VICKI	B		
4909 STOCKDALE HWY SUITE 186				
BAKERFIELD		CA		93309
STEINMAN	HARRY	E		
RR 1 BOX 1518				
DRUMS		PA		18222

TEMPORARY PRELIMINARY DECREE
SOUTH END SUBBASIN - BITTERROOT RIVER
BASIN 76H
ABSTRACT OF WATER RIGHT CLAIM

WATER RIGHT NUMBER 76H-W-147554-00 (CONTINUED)

OWNERS CONTINUED:

STEINMAN THERESA A
RR 1 BOX 1518
DRUMS PA 18222

KOSAKA EUGENE
20210 E TEMPLE AVE
WALNUT CA 97189

KOSAKA KRISTIE
20210 E TEMPLE AVE
WALNUT CA 97189

GILBERG RUSSELL L
1299 ULUNIU ST C205
KIHEI HI 96753

GILBERG ROSE M
1299 ULUNIU ST C205
KIHEI HI 96753

WISECO INC
1402 CASCADE AVE
BILLINGS MT 59102

DIMASE ANTHONY
338 RAVEN WOOD
DARBY MT 59829

DIMASE PAMELA H
338 RAVEN WOOD
DARBY MT 59829

PERVAIS MEL
CHIEF JOSEPH RANCH
DARBY MT 59829

TRANSFER PROCESSED TO ADD OWNERS ONLY. INDIVIDUAL PORTIONS WILL BE RECORDED AFTER FINAL DECREE.

PURPOSE (USE): IRRIGATION
TYPE OF IRRIGATION SYSTEM: FLOOD

SOURCE: TIN CUP CREEK
SOURCE TYPE: SURFACE WATER

PRIORITY DATE: APRIL 01, 1892
TYPE OF HISTORICAL RIGHT: DECREED

FLOW RATE: 2.00 CFS

* VOLUME: THE TOTAL VOLUME OF THIS WATER RIGHT SHALL NOT EXCEED THE AMOUNT PUT TO HISTORICAL AND BENEFICIAL USE.

CLIMATIC AREA: 3

MAXIMUM ACRES: 58.00

PERIOD OF USE: APRIL 01 TO OCTOBER 31

POINT OF DIVERSION AND MEANS OF DIVERSION:

TEMPORARY PRELIMINARY DECREE
SOUTH END SUBBASIN - BITTERROOT RIVER
BASIN 76H
ABSTRACT OF WATER RIGHT CLAIM

WATER*RIGHT*NUMBER*76H*-W-147554-00* (CONTINUED)

POINT OF DIVERSION CONTINUED:

	LOT	BLK	DIV	SEC	SEC	TWP	RGE	COUNTY	MEANS
01				SENWNW	21	03N	21W	RAVALLI	HEADGATE

DITCH NAME: FORD-HOLLISTER HIGHLINE DITCH

PLACE OF USE FOR IRRIGATION:

	ACRES	LOT	BLK	DIV	SEC	SEC	TWP	RGE	COUNTY
001	2.00			SWNWSE	21	03N	21W	RAVALLI	
002	3.00			NWSWSE	21	03N	21W	RAVALLI	
003	10.00			NESWSE	21	03N	21W	RAVALLI	
004	10.00			NWSESE	21	03N	21W	RAVALLI	
005	4.00			NESESE	21	03N	21W	RAVALLI	
006	8.00			SWSESE	21	03N	21W	RAVALLI	
007	4.00			SESWSE	21	03N	21W	RAVALLI	
008	4.00			SENWSE	21	03N	21W	RAVALLI	
009	3.00			SWNESE	21	03N	21W	RAVALLI	
010	10.00			SESESE	21	03N	21W	RAVALLI	
TOTAL	58.00								

REMARKS:

NOTICE OF WATER RIGHT TRANSFER RECEIVED 07/03/85.
NOTICE OF WATER RIGHT TRANSFER RECEIVED 12/05/86.
NOTICE OF WATER RIGHT TRANSFER RECEIVED 06/19/87.
NOTICE OF WATER RIGHT TRANSFER RECEIVED 06/23/92.
NOTICE OF WATER RIGHT TRANSFER RECEIVED 07/20/92.
NOTICE OF WATER RIGHT TRANSFER RECEIVED 11/12/92.
NOTICE OF WATER RIGHT TRANSFER RECEIVED 10/26/92.

NOTICE OF WATER RIGHT TRANSFER RECEIVED 05/26/93.

NOTICE OF WATER RIGHT TRANSFER RECEIVED 06/17/93.

NOTICE OF WATER RIGHT TRANSFER RECEIVED 03/04/94.

THE FOLLOWING ISSUES WERE IDENTIFIED BY THE DNRC DURING ITS EXAMINATION OF THIS WATER RIGHT CLAIM. THESE ISSUES MAY REMAIN UNRESOLVED IF NO OBJECTIONS ARE FILED.

THE WATER RIGHTS LISTED FOLLOWING THIS STATEMENT ARE FILED ON THE SAME FORMERLY DECREED WATER RIGHT. THE SUM OF THE CLAIMED FLOW RATES EXCEEDS THE 80 MINER'S INCHES DECREED IN CASE NO. 4964, RAVALLI COUNTY. #010165-00, W147554-00.

FLOW RATE MAY REQUIRE MODIFICATION BASED ON RESOLUTION OF MAXIMUM ACRES ISSUE.

USDA AERIAL PHOTOGRAPH NO. 179-78, DATED 08/02/79, APPEARS TO INDICATE 43.00 ACRES IRRIGATED. A DESCRIPTION OF THESE ACRES IS IN THE CLAIM FILE.

TEMPORARY PRELIMINARY DECREE
SOUTH END SUBBASIN - BITTERROOT RIVER
BASIN 76H
ABSTRACT OF WATER RIGHT CLAIM

WATER*RIGHT*NUMBER*76H*-W-147554-00*(CONTINUED)

REMARKS CONTINUED:

```
*                                                                    *
*         THE RAVALLI COUNTY WATER RESOURCES SURVEY (1958)           *
*         APPEARS TO INDICATE 37.00 ACRES IRRIGATED.                 *
*         A DESCRIPTION OF THESE ACRES IS IN THE CLAIM FILE.         *
*                                                                    *
*                                                                    *
**********************************************************************
```

A BETTER UNDERSTANDING OF YOUR CLAIMED WATER RIGHT CAN BE OBTAINED BY COMPARING YOUR RIGHT WITH OTHER CLAIMS IN THE BASIN. FOR EXAMPLE, COMPARE PRIORITY DATES, FLOW RATES, VOLUMES, OR ACRES IRRIGATED. ALSO, YOUR WATER RIGHT MAY BE SUBJECT TO WATER RIGHTS IN ADJOINING BASINS OR SUBBASINS AS WELL AS BEING SUBJECT TO OTHER RIGHTS ON YOUR SOURCE OF SUPPLY. FINALLY, YOUR WATER RIGHT MAY BE SUBJECT TO INDIAN RESERVED AND FEDERAL RESERVED WATER RIGHTS.

COMPLETE DETAILS REGARDING THE DNRC EXAMINATION RESULTS AND RELATED MATERIALS CAN BE REVIEWED AT THE OFFICE LOCATIONS IDENTIFIED IN THE DOCUMENT ENTITLED "NOTICE OF ENTRY OF TEMPORARY PRELIMINARY DECREE AND NOTICE OF AVAILABILITY."

SEE GENERAL FINDINGS OF FACT AND CONCLUSIONS OF LAW FOR FURTHER EXPLANATION OF YOUR CLAIMED WATER RIGHT. THESE FINDINGS CAN BE FOUND AS INDICATED IN THE DOCUMENT ENTITLED "NOTICE OF ENTRY OF TEMPORARY PRELIMINARY DECREE AND NOTICE OF AVAILABILITY." IF YOU NEED OBJECTION FORMS, OR HAVE QUESTIONS ABOUT WATER COURT PROCEDURES OR CHANGES TO YOUR RIGHT, YOU CAN CONTACT THE WATER COURT BY CALLING 1-800-624-3270 (WITHIN MONTANA ONLY) OR 1-406-586-4364, OR BY WRITING TO P.O. BOX 879, BOZEMAN MT 59771-0879.

04/11/94
PAGE 2,310

TEMPORARY PRELIMINARY DECREE
SOUTH END SUBBASIN - BITTERROOT RIVER
BASIN 76H
ABSTRACT OF WATER RIGHT CLAIM

WATER RIGHT NUMBER: 76H -W-147555-00

IMPORTANT NOTICE

YOUR WATER RIGHT AS SHOWN ON THIS ABSTRACT MAY HAVE CHANGES FROM YOUR WATER RIGHT AS CLAIMED OR AMENDED. AN ASTERISK (*) HAS BEEN PLACED NEXT TO EACH ITEM CHANGED BY THE DEPARTMENT OF NATURAL RESOURCES AND CONSERVATION (DNRC) DURING THE EXAMINATION PROCESS. THESE CHANGES ARE AUTHORIZED BY THE MONTANA WATER COURT OR THE WATER RIGHT CLAIM EXAMINATION RULES AS ADOPTED BY THE MONTANA SUPREME COURT.

OBJECTIONS MAY BE FILED ACCORDING TO THE PROCEDURES OUTLINED IN THE DOCUMENT ENTITLED "NOTICE OF ENTRY OF TEMPORARY PRELIMINARY DECREE AND NOTICE OF AVAILABILITY." UNLESS OBJECTED TO OR CALLED IN ON MOTION OF THE MONTANA WATER COURT IN THIS DECREE OR IN THE PRELIMINARY DECREE, THE ELEMENTS OF THIS CLAIMED WATER RIGHT WILL APPEAR IN THE FINAL DECREE AS SHOWN ON THIS ABSTRACT. (SEE SECTION 85-2-233, MONTANA CODE ANNOTATED.)

OWNERS: PERVAIS LYNDA
CHIEF JOSEPH RANCH
DARBY MT 59829

PERVAIS MELVIN F
CHIEF JOSEPH RANCH
DARBY MT 59829

KOSTER KENNETH K
96 SAMISH RD
LACONNER WA 98257

KOSTER DONNA S
96 SAMISH RD
LACONNER WA 98257

TRANSFER PROCESSED TO ADD OWNERS ONLY. INDIVIDUAL PORTIONS WILL BE RECORDED AFTER FINAL DECREE.

PURPOSE (USE): IRRIGATION
TYPE OF IRRIGATION SYSTEM: FLOOD

SOURCE: TIN CUP CREEK
SOURCE TYPE: SURFACE WATER

PRIORITY DATE: APRIL 01, 1889
TYPE OF HISTORICAL RIGHT: DECREED

FLOW RATE: 6.25 CFS

* VOLUME: THE TOTAL VOLUME OF THIS WATER RIGHT SHALL NOT EXCEED THE AMOUNT PUT TO HISTORICAL AND BENEFICIAL USE.

CLIMATIC AREA: 3

MAXIMUM ACRES: 110.00

PERIOD OF USE: MAY 01 TO OCTOBER 31

* POINT OF DIVERSION AND MEANS OF DIVERSION:

ID	LOT	BLK	QTR SEC	SEC	TWP	RGE	COUNTY	MEANS
01			NWSENW	21	03N	21W	RAVALLI	HEADGATE

TEMPORARY PRELIMINARY DECREE
SOUTH END SUBBASIN - BITTERROOT RIVER
BASIN 76H
ABSTRACT OF WATER RIGHT CLAIM

WATER*RIGHT*NUMBER*76H*-W-147555-00* (CONTINUED)

POINT OF DIVERSION CONTINUED:

DITCH NAME: CHAFFIN-WHINNERY DITCH

PLACE OF USE FOR IRRIGATION:

	ACRES	LOT	BLK	QTR SEC	SEC	TWP	RGE	COUNTY
001	10.00			SESWNW	22	03N	21W	RAVALLI
002	5.00			SWSWNW	22	03N	21W	RAVALLI
003	35.00			NWSW	22	03N	21W	RAVALLI
004	40.00			SWSE	15	03N	21W	RAVALLI
005	20.00			N2NWNE	22	03N	21W	RAVALLI
TOTAL	110.00							

REMARKS:

SUBD: TIN CUP CREEK SUBDIVISION

THE WATER RIGHTS LISTED FOLLOWING THIS STATEMENT ARE MULTIPLE USES OF THE SAME RIGHT. THE USE OF THIS RIGHT FOR SEVERAL PURPOSES DOES NOT INCREASE THE EXTENT OF THE WATER RIGHT. RATHER IT DECREES THE RIGHT TO ALTERNATE AND EXCHANGE THE USE (PURPOSE) OF THE WATER IN ACCORD WITH HISTORICAL PRACTICES. W147555-00, W147566-00.

THE WATER RIGHTS FOLLOWING THIS STATEMENT ARE SUPPLEMENTAL WHICH MEANS THE RIGHTS HAVE OVERLAPPING PLACES OF USE. THE RIGHTS CAN BE COMBINED TO IRRIGATE ONLY OVERLAPPING PARCELS OF THE CLAIMANT'S TOTAL 157.00 ACRES. EACH RIGHT IS LIMITED TO THE FLOW RATE AND PLACE OF USE OF THAT INDIVIDUAL RIGHT. THE SUM TOTAL VOLUME OF THESE WATER RIGHTS SHALL NOT EXCEED THE AMOUNT PUT TO HISTORICAL AND BENEFICIAL USE. W147553-00, W147555-00, W147561-00.

NOTICE OF WATER RIGHT TRANSFER RECEIVED 07/25/83.
NOTICE OF WATER RIGHT TRANSFER RECEIVED 12/11/86.
NOTICE OF WATER RIGHT TRANSFER RECEIVED 05/29/87.

NOTICE OF WATER RIGHT TRANSFER RECEIVED 01/15/93.

****
* THE FOLLOWING ISSUES WERE IDENTIFIED BY THE DNRC DURING ITS *
* EXAMINATION OF THIS WATER RIGHT CLAIM. THESE ISSUES MAY REMAIN *
* UNRESOLVED IF NO OBJECTIONS ARE FILED. *
* *
* *
* *
* THE WATER RIGHTS LISTED FOLLOWING THIS STATEMENT ARE *
* FILED ON THE SAME FORMERLY DECREED WATER RIGHT. THE *
* SUM OF THE CLAIMED FLOW RATES EXCEEDS THE 250 MINER'S *
* INCHES DECREED IN CASE NO. 4964, RAVALLI COUNTY. *
* W021199-00, W107640-00, W012695-00, W005202-00, *
* W147555-00, W133449-00, W183436-00, W007761-00, *

TEMPORARY PRELIMINARY DECREE
SOUTH END SUBBASIN - BITTERROOT RIVER
BASIN 76H
ABSTRACT OF WATER RIGHT CLAIM

WATER*RIGHT*NUMBER*76H*-W-147555-00*(CONTINUED)

REMARKS CONTINUED:

* W148102-00, W107674-00, W015955-00, W153848-00, *
* W210650-00, W021198-00, W010166-00. *
* *
* FLOW RATE MAY REQUIRE MODIFICATION BASED ON *
* RESOLUTION OF MAXIMUM ACRES ISSUE. *
* *
* THE CLAIMED FLOW RATE EXCEEDS THE 17 GPM PER ACRE *
* GUIDELINE AND CANNOT BE CONFIRMED DUE TO LACK OF DATA. *
* THE FLOW RATE EQUALS 25.50 GPM PER ACRE. *
* *
* USDA AERIAL PHOTOGRAPH NO. 179-78, DATED 08/02/79, *
* APPEARS TO INDICATE 58.00 ACRES IRRIGATED. *
* A DESCRIPTION OF THESE ACRES IS IN THE CLAIM FILE. *
* *
* AERIAL PHOTOGRAPH NO. CNR-1P-176, DATED 07/21/55, *
* APPEARS TO INDICATE 67.00 ACRES IRRIGATED. *
* A DESCRIPTION OF THESE ACRES IS IN THE CLAIM FILE. *
* *
* THE MAXIMUM COMBINED ACRES FOR THIS GROUP OF *
* SUPPLEMENTAL CLAIMS MAY REQUIRE MODIFICATION PENDING *
* RESOLUTION OF MAXIMUM IRRIGATED ACRES ISSUE. *
* *
* *
****

A BETTER UNDERSTANDING OF YOUR CLAIMED WATER RIGHT CAN BE OBTAINED BY COMPARING YOUR RIGHT WITH OTHER CLAIMS IN THE BASIN. FOR EXAMPLE, COMPARE PRIORITY DATES, FLOW RATES, VOLUMES, OR ACRES IRRIGATED. ALSO, YOUR WATER RIGHT MAY BE SUBJECT TO WATER RIGHTS IN ADJOINING BASINS OR SUBBASINS AS WELL AS BEING SUBJECT TO OTHER RIGHTS ON YOUR SOURCE OF SUPPLY. FINALLY, YOUR WATER RIGHT MAY BE SUBJECT TO INDIAN RESERVED AND FEDERAL RESERVED WATER RIGHTS.

COMPLETE DETAILS REGARDING THE DNRC EXAMINATION RESULTS AND RELATED MATERIALS CAN BE REVIEWED AT THE OFFICE LOCATIONS IDENTIFIED IN THE DOCUMENT ENTITLED "NOTICE OF ENTRY OF TEMPORARY PRELIMINARY DECREE AND NOTICE OF AVAILABILITY."

SEE GENERAL FINDINGS OF FACT AND CONCLUSIONS OF LAW FOR FURTHER EXPLANATION OF YOUR CLAIMED WATER RIGHT. THESE FINDINGS CAN BE FOUND AS INDICATED IN THE DOCUMENT ENTITLED "NOTICE OF ENTRY OF TEMPORARY PRELIMINARY DECREE AND NOTICE OF AVAILABILITY." IF YOU NEED OBJECTION FORMS, OR HAVE QUESTIONS ABOUT WATER COURT PROCEDURES OR CHANGES TO YOUR RIGHT, YOU CAN CONTACT THE WATER COUFT BY CALLING 1-800-624-3270 (WITHIN MONTANA ONLY) OR 1-406-586-4364, OR BY WRITING TO P.O. BOX 879, BOZEMAN MT 59771-0879.

TEMPORARY PRELIMINARY DECREE
SOUTH END SUBBASIN - BITTERROOT RIVER
BASIN 76H
ABSTRACT OF WATER RIGHT CLAIM

WATER*RIGHT*NUMBER*76H*-W-147556-00

IMPORTANT NOTICE

YOUR WATER RIGHT AS SHOWN ON THIS ABSTRACT MAY HAVE CHANGES FROM YOUR WATER RIGHT AS CLAIMED OR AMENDED. AN ASTERISK (*) HAS BEEN PLACED NEXT TO EACH ITEM CHANGED BY THE DEPARTMENT OF NATURAL RESOURCES AND CONSERVATION (DNRC) DURING THE EXAMINATION PROCESS. THESE CHANGES ARE AUTHORIZED BY THE MONTANA WATER COURT OR THE WATER RIGHT CLAIM EXAMINATION RULES AS ADOPTED BY THE MONTANA SUPREME COURT.

OBJECTIONS MAY BE FILED ACCORDING TO THE PROCEDURES OUTLINED IN THE DOCUMENT ENTITLED "NOTICE OF ENTRY OF TEMPORARY PRELIMINARY DECREE AND NOTICE OF AVAILABILITY." UNLESS OBJECTED TO OR CALLED IN ON MOTION OF THE MONTANA WATER COURT IN THIS DECREE OR IN THE PRELIMINARY DECREE, THE ELEMENTS OF THIS CLAIMED WATER RIGHT WILL APPEAR IN THE FINAL DECREE AS SHOWN ON THIS ABSTRACT. (SEE SECTION 85-2-233, MONTANA CODE ANNOTATED.)

OWNERS: PERVAIS LYNDA
CHIEF JOSEPH RANCH
DARBY MT 59829

PERVAIS MELVIN F
CHIEF JOSEPH RANCH
DARBY MT 59829

PURPOSE (USE): IRRIGATION
TYPE OF IRRIGATION SYSTEM: FLOOD

SOURCE: TIN CUP CREEK
SOURCE TYPE: SURFACE WATER

PRIORITY DATE: APRIL 01, 1888
TYPE OF HISTORICAL RIGHT: DECREED

FLOW RATE: 3.00 CFS

* VOLUME: THE TOTAL VOLUME OF THIS WATER RIGHT SHALL NOT EXCEED THE AMOUNT PUT TO HISTORICAL AND BENEFICIAL USE.

CLIMATIC AREA: 3

MAXIMUM ACRES: 56.00

PERIOD OF USE: MAY 01 TO OCTOBER 31

POINT OF DIVERSION AND MEANS OF DIVERSION:

	LOT	BLK	QTR	SEC	SEC	TWP	RGE	COUNTY	MEANS
01			SENWSW	22	03N	21W		RAVALLI	HEADGATE

* PLACE OF USE FOR IRRIGATION:

	ACRES	LOT	BLK	QTR	SEC	SEC	TWP	RGE	COUNTY
001	6.00			SWSESW	22	03N	21W	RAVALLI
002	6.00			SESESW	22	03N	21W	RAVALLI
003	1.00			NWSESW	22	03N	21W	RAVALLI
004	2.00			NESESW	22	03N	21W	RAVALLI
005	7.00			SWSWSE	22	03N	21W	RAVALLI
006	10.00			SESWSE	22	03N	21W	RAVALLI
007	3.00			NWSWSE	22	03N	21W	RAVALLI

TEMPORARY PRELIMINARY DECREE
SOUTH END SUBBASIN - BITTERROOT RIVER
BASIN 76H
ABSTRACT OF WATER RIGHT CLAIM

WATER*RIGHT*NUMBER*76H*-W-147556-00* (CONTINUED)

PLACE OF USE CONTINUED:

008	4.00	NESWSE	22	03N	21W	RAVALLI
009	7.00	NWSESE	22	03N	21W	RAVALLI
010	4.00	SWSESE	22	03N	21W	RAVALLI
011	1.00	NESESE	22	03N	21W	RAVALLI
012	1.00	SESESE	22	03N	21W	RAVALLI
013	4.00	NESWSW	22	03N	21W	RAVALLI
TOTAL	58.00					

REMARKS:

THE WATER RIGHTS LISTED FOLLOWING THIS STATEMENT ARE MULTIPLE USES OF THE SAME RIGHT. THE USE OF THIS RIGHT FOR SEVERAL PURPOSES DOES NOT INCREASE THE EXTENT OF THE WATER RIGHT. RATHER IT DECREES THE RIGHT TO ALTERNATE AND EXCHANGE THE USE (PURPOSE) OF THE WATER IN ACCORD WITH HISTORICAL PRACTICES. W147556-00, W147569-00.

THE WATER RIGHTS FOLLOWING THIS STATEMENT ARE SUPPLEMENTAL WHICH MEANS THE RIGHTS HAVE OVERLAPPING PLACES OF USE. THE RIGHTS CAN BE COMBINED TO IRRIGATE ONLY OVERLAPPING PARCELS OF THE CLAIMANT'S TOTAL 374.00 ACRES. EACH RIGHT IS LIMITED TO THE FLOW RATE AND PLACE OF USE OF THAT INDIVIDUAL RIGHT. THE SUM TOTAL VOLUME OF THESE WATER RIGHTS SHALL NOT EXCEED THE AMOUNT PUT TO HISTORICAL AND BENEFICIAL USE. W147556-00, W147557-00, W147558-00, W147559-00, W147560-00, W147562-00, W147563-00.

NOTICE OF WATER RIGHT TRANSFER RECEIVED 05/29/87.

****
* THE FOLLOWING ISSUES WERE IDENTIFIED BY THE DNRC DURING ITS EXAMINATION OF THIS WATER RIGHT CLAIM. THESE ISSUES MAY REMAIN UNRESOLVED IF NO OBJECTIONS ARE FILED.
*
* FLOW RATE MAY REQUIRE MODIFICATION BASED ON RESOLUTION OF MAXIMUM ACRES ISSUE.
*
* THE CLAIMED FLOW RATE EXCEEDS THE 17 GPM PER ACRE GUIDELINE AND CANNOT BE CONFIRMED DUE TO LACK OF DATA. THE FLOW RATE EQUALS 24.04 GPM PER ACRE.
*
* THE RAVALLI COUNTY WATER RESOURCES SURVEY (1958) APPEARS TO INDICATE 37.00 ACRES IRRIGATED. A DESCRIPTION OF THESE ACRES IS IN THE CLAIM FILE.
*
* USDA AERIAL PHOTOGRAPH NO. 179-78, DATED 08/02/79, APPEARS TO INDICATE 43.00 ACRES IRRIGATED. A DESCRIPTION OF THESE ACRES IS IN THE CLAIM FILE.
*
* THE PRIORITY DATE IS IN QUESTION. THE PLACE OF USE DESCRIBED IN CASE NO. 4964, RAVALLI COUNTY, IS INCONSISTENT WITH THE CLAIMED PLACE OF USE.
*

TEMPORARY PRELIMINARY DECREE
SOUTH END SUBBASIN - BITTERROOT RIVER
BASIN 76H
ABSTRACT OF WATER RIGHT CLAIM

WATER*RIGHT*NUMBER*76H*-W-147556-00*(CONTINUED)

REMARKS CONTINUED:

```
*                                                                              *
*         THE MAXIMUM COMBINED ACRES FOR THIS GROUP OF                         *
*         SUPPLEMENTAL CLAIMS MAY REQUIRE MODIFICATION PENDING                 *
*         RESOLUTION OF MAXIMUM IRRIGATED ACRES ISSUE.                         *
*                                                                              *
*                                                                              *
********************************************************************************
```

A BETTER UNDERSTANDING OF YOUR CLAIMED WATER RIGHT CAN BE OBTAINED BY COMPARING YOUR RIGHT WITH OTHER CLAIMS IN THE BASIN. FOR EXAMPLE, COMPARE PRIORITY DATES, FLOW RATES, VOLUMES, OR ACRES IRRIGATED. ALSO, YOUR WATER RIGHT MAY BE SUBJECT TO WATER RIGHTS IN ADJOINING BASINS OR SUBBASINS AS WELL AS BEING SUBJECT TO OTHER RIGHTS ON YOUR SOURCE OF SUPPLY. FINALLY, YOUR WATER RIGHT MAY BE SUBJECT TO INDIAN RESERVED AND FEDERAL RESERVED WATER RIGHTS.

COMPLETE DETAILS REGARDING THE DNRC EXAMINATION RESULTS AND RELATED MATERIALS CAN BE REVIEWED AT THE OFFICE LOCATIONS IDENTIFIED IN THE DOCUMENT ENTITLED "NOTICE OF ENTRY OF TEMPORARY PRELIMINARY DECREE AND NOTICE OF AVAILABILITY."

SEE GENERAL FINDINGS OF FACT AND CONCLUSIONS OF LAW FOR FURTHER EXPLANATION OF YOUR CLAIMED WATER RIGHT. THESE FINDINGS CAN BE FOUND AS INDICATED IN THE DOCUMENT ENTITLED "NOTICE OF ENTRY OF TEMPORARY PRELIMINARY DECREE AND NOTICE OF AVAILABILITY." IF YOU NEED OBJECTION FORMS, OR HAVE QUESTIONS ABOUT WATER COURT PROCEDURES OR CHANGES TO YOUR RIGHT, YOU CAN CONTACT THE WATER COURT BY CALLING 1-800-624-3270 (WITHIN MONTANA ONLY) OR 1-406-586-4364, OR BY WRITING TO P.O. BOX 879, BOZEMAN MT 59771-0879.

TEMPORARY PRELIMINARY DECREE
SOUTH END SUBBASIN - BITTERROOT RIVER
BASIN 76H
ABSTRACT OF WATER RIGHT CLAIM

WATER*RIGHT*NUMBER*76H*-W-147557-00

IMPORTANT NOTICE

YOUR WATER RIGHT AS SHOWN ON THIS ABSTRACT MAY HAVE CHANGES FROM YOUR WATER RIGHT AS CLAIMED OR AMENDED. AN ASTERISK (*) HAS BEEN PLACED NEXT TO EACH ITEM CHANGED BY THE DEPARTMENT OF NATURAL RESOURCES AND CONSERVATION (DNRC) DURING THE EXAMINATION PROCESS. THESE CHANGES ARE AUTHORIZED BY THE MONTANA WATER COURT OR THE WATER RIGHT CLAIM EXAMINATION RULES AS ADOPTED BY THE MONTANA SUPREME COURT.

OBJECTIONS MAY BE FILED ACCORDING TO THE PROCEDURES OUTLINED IN THE DOCUMENT ENTITLED "NOTICE OF ENTRY OF TEMPORARY PRELIMINARY DECREE AND NOTICE OF AVAILABILITY." UNLESS OBJECTED TO OR CALLED IN ON MOTION OF THE MONTANA WATER COURT IN THIS DECREE OR IN THE PRELIMINARY DECREE, THE ELEMENTS OF THIS CLAIMED WATER RIGHT WILL APPEAR IN THE FINAL DECREE AS SHOWN ON THIS ABSTRACT. (SEE SECTION 85-2-233, MONTANA CODE ANNOTATED.)

OWNERS: PERVAIS LYNDA
CHIEF JOSEPH RANCH
DARBY MT 59829

PERVAIS MELVIN F
CHIEF JOSEPH RANCH
DARBY MT 59829

PURPOSE (USE): IRRIGATION
TYPE OF IRRIGATION SYSTEM: FLOOD

SOURCE: SPOON CREEK
SOURCE TYPE: SURFACE WATER

PRIORITY DATE: MARCH 29, 1892
TYPE OF HISTORICAL RIGHT: DECREED

FLOW RATE: 4.00 CFS

* VOLUME: THE TOTAL VOLUME OF THIS WATER RIGHT SHALL NOT EXCEED THE AMOUNT PUT TO HISTORICAL AND BENEFICIAL USE.

CLIMATIC AREA: 3

MAXIMUM ACRES: 140.00

PERIOD OF USE: MAY 01 TO OCTOBER 31

POINT OF DIVERSION AND MEANS OF DIVERSION:

	LOT	BLK	QTR SEC	SEC	TWP	RGE	COUNTY	MEANS
01			NESWNE	28	03N	21W	RAVALLI	HEADGATE

DITCH NAME: FORD-HOLLISTER HIGHLINE DITCH

* PLACE OF USE FOR IRRIGATION:

	ACRES	LOT	BLK	QTR SEC	SEC	TWP	RGE	COUNTY
001	20.00			S2SWSE	22	03N	21W	RAVALLI
002	5.00			NWSWSE	22	03N	21W	RAVALLI
003	5.00			NESWSE	22	03N	21W	RAVALLI
004	30.00			NENW	27	03N	21W	RAVALLI
005	80.00			N2NE	27	03N	21W	RAVALLI

TEMPORARY PRELIMINARY DECREE
SOUTH END SUBBASIN - BITTERROOT RIVER
BASIN 76H
ABSTRACT OF WATER RIGHT CLAIM

WATER*RIGHT*NUMBER*76H*-W-147557-00*(CONTINUED)

PLACE OF USE CONTINUED:

TOTAL ----160.00

REMARKS:

THE WATER RIGHTS FOLLOWING THIS STATEMENT ARE SUPPLEMENTAL WHICH MEANS THE RIGHTS HAVE OVERLAPPING PLACES OF USE. THE RIGHTS CAN BE COMBINED TO IRRIGATE ONLY OVERLAPPING PARCELS OF THE CLAIMANT'S TOTAL 374.00 ACRES. EACH RIGHT IS LIMITED TO THE FLOW RATE AND PLACE OF USE OF THAT INDIVIDUAL RIGHT. THE SUM TOTAL VOLUME OF THESE WATER RIGHTS SHALL NOT EXCEED THE AMOUNT PUT TO HISTORICAL AND BENEFICIAL USE. W147556-00, W147557-00, W147558-00, W147559-00, W147560-00, W147562-00, W147563-00.

NOTICE OF WATER RIGHT TRANSFER RECEIVED 05/29/87.

****
* THE FOLLOWING ISSUES WERE IDENTIFIED BY THE DNRC DURING ITS EXAMINATION OF THIS WATER RIGHT CLAIM. THESE ISSUES MAY REMAIN UNRESOLVED IF NO OBJECTIONS ARE FILED. *
*
* CASE NO. 4946, RAVALLI COUNTY, DECREES THIS RIGHT A COMBINED FLOW RATE OF 160 MINERS INCHES FROM SPOON CREEK AND THE SOUTH FORK OF TIN CUP CREEK, ALTHOUGH WATER RIGHTS W147557 (SPOON CREEK) AND W147558 (SOUTH FORK OF TIN CUP CREEK) EACH CLAIM A FLOW RATE OF 160 MINERS INCHES, THEY ARE USED INTERCHANGEABLY. THE TOTAL COMBINED FLOW RATE OF THE TWO WATER RIGHTS DOES NOT EXCEED 160 MINERS INCHES. *
*
* THE RAVALLI COUNTY WATER RESOURCES SURVEY (1958) APPEARS TO INDICATE 107.00 ACRES IRRIGATED. A DESCRIPTION OF THESE ACRES IS IN THE CLAIM FILE. *
*
* USDA AERIAL PHOTOGRAPH NO. 179-78, DATED 08/02/79, APPEARS TO INDICATE 107.00 ACRES IRRIGATED. A DESCRIPTION OF THESE ACRES IS IN THE CLAIM FILE. *
*
* THE MAXIMUM COMBINED ACRES FOR THIS GROUP OF SUPPLEMENTAL CLAIMS MAY REQUIRE MODIFICATION PENDING RESOLUTION OF MAXIMUM IRRIGATED ACRES ISSUE. *
****

A BETTER UNDERSTANDING OF YOUR CLAIMED WATER RIGHT CAN BE OBTAINED BY COMPARING YOUR RIGHT WITH OTHER CLAIMS IN THE BASIN. FOR EXAMPLE, COMPARE PRIORITY DATES, FLOW RATES, VOLUMES, OR ACRES IRRIGATED. ALSO, YOUR WATER RIGHT MAY BE SUBJECT TO WATER RIGHTS IN ADJOINING BASINS OR SUBBASINS AS WELL AS BEING SUBJECT TO OTHER RIGHTS ON YOUR SOURCE OF SUPPLY. FINALLY, YOUR WATER RIGHT MAY BE SUBJECT TO INDIAN RESERVED AND FEDERAL RESERVED WATER RIGHTS.

COMPLETE DETAILS REGARDING THE DNRC EXAMINATION RESULTS AND RELATED MATERIALS CAN BE REVIEWED AT THE OFFICE LOCATIONS IDENTIFIED IN THE DOCUMENT ENTITLED "NOTICE OF ENTRY OF TEMPORARY PRELIMINARY DECREE AND NOTICE OF AVAILABILITY."

TEMPORARY PRELIMINARY DECREE
SOUTH END SUBBASIN - BITTERROOT RIVER
BASIN 76H
ABSTRACT OF WATER RIGHT CLAIM

WATER*RIGHT*NUMBER*76H*-W-147557-00* (CONTINUED)

SEE GENERAL FINDINGS OF FACT AND CONCLUSIONS OF LAW FOR FURTHER EXPLANATION OF YOUR CLAIMED WATER RIGHT. THESE FINDINGS CAN BE FOUND AS INDICATED IN THE DOCUMENT ENTITLED "NOTICE OF ENTRY OF TEMPORARY PRELIMINARY DECREE AND NOTICE OF AVAILABILITY." IF YOU NEED OBJECTION FORMS, OR HAVE QUESTIONS ABOUT WATER COURT PROCEDURES OR CHANGES TO YOUR RIGHT, YOU CAN CONTACT THE WATER COURT BY CALLING 1-800-624-3270 (WITHIN MONTANA ONLY) OR 1-406-586-4364, OR BY WRITING TO P.O. BOX 879, BOZEMAN MT 59771-0879.

TEMPORARY PRELIMINARY DECREE
SOUTH END SUBBASIN - BITTERROOT RIVER
BASIN 76H
ABSTRACT OF WATER RIGHT CLAIM

04/11/94
PAGE 2,319

WATER RIGHT NUMBER 76H - W - 147558 - 00

IMPORTANT NOTICE

YOUR WATER RIGHT AS SHOWN ON THIS ABSTRACT MAY HAVE CHANGES FROM YOUR WATER RIGHT AS CLAIMED OR AMENDED. AN ASTERISK (*) HAS BEEN PLACED NEXT TO EACH ITEM CHANGED BY THE DEPARTMENT OF NATURAL RESOURCES AND CONSERVATION (DNRC) DURING THE EXAMINATION PROCESS. THESE CHANGES ARE AUTHORIZED BY THE MONTANA WATER COURT OR THE WATER RIGHT CLAIM EXAMINATION RULES AS ADOPTED BY THE MONTANA SUPREME COURT.

OBJECTIONS MAY BE FILED ACCORDING TO THE PROCEDURES OUTLINED IN THE DOCUMENT ENTITLED "NOTICE OF ENTRY OF TEMPORARY PRELIMINARY DECREE AND NOTICE OF AVAILABILITY." UNLESS OBJECTED TO OR CALLED IN ON MOTION OF THE MONTANA WATER COURT IN THIS DECREE OR IN THE PRELIMINARY DECREE, THE ELEMENTS OF THIS CLAIMED WATER RIGHT WILL APPEAR IN THE FINAL DECREE AS SHOWN ON THIS ABSTRACT. (SEE SECTION 85-2-233, MONTANA CODE ANNOTATED.)

OWNERS: PERVAIS LYNDA
CHIEF JOSEPH RANCH
DARBY MT 59829

PERVAIS MELVIN F
CHIEF JOSEPH RANCH
DARBY MT 59829

PURPOSE (USE): IRRIGATION
TYPE OF IRRIGATION SYSTEM: FLOOD

SOURCE: LITTLE TIN CUP CREEK
SOURCE TYPE: SURFACE WATER

PRIORITY DATE: MARCH 29, 1892
TYPE OF HISTORICAL RIGHT: DECREED

FLOW RATE: 4.00 CFS

* VOLUME: THE TOTAL VOLUME OF THIS WATER RIGHT SHALL NOT EXCEED THE AMOUNT PUT TO HISTORICAL AND BENEFICIAL USE.

CLIMATIC AREA: 3

MAXIMUM ACRES: 140.00

PERIOD OF USE: MAY 01 TO OCTOBER 31

POINT OF DIVERSION AND MEANS OF DIVERSION:

	LOT	BLK	QTR SEC	SEC	TWP	RGE	COUNTY	MEANS
01			SENESW	21	03N	21W	RAVALLI	HEADGATE

DITCH NAME: FORD-HOLLISTER HIGHLINE DITCH

* PLACE OF USE FOR IRRIGATION:

	ACRES	LOT	BLK	QTR SEC	SEC	TWP	RGE	COUNTY
001	20.00			S2SWSE	22	03N	21W	RAVALLI
002	5.00			NWSWSE	22	03N	21W	RAVALLI
003	5.00			NESWSE	22	03N	21W	RAVALLI
004	30.00			NENW	27	03N	21W	RAVALLI
005	80.00			N2NE	27	03N	21W	RAVALLI

TEMPORARY PRELIMINARY DECREE
SOUTH END SUBBASIN - BITTERROOT RIVER
BASIN 76H
ABSTRACT OF WATER RIGHT CLAIM

WATER RIGHT NUMBER 76H -W-147558-00 (CONTINUED)

PLACE OF USE CONTINUED:

TOTAL ----140.00

REMARKS:

THE WATER RIGHTS LISTED FOLLOWING THIS STATEMENT ARE MULTIPLE USES OF THE SAME RIGHT. THE USE OF THIS RIGHT FOR SEVERAL PURPOSES DOES NOT INCREASE THE EXTENT OF THE WATER RIGHT. RATHER IT DECREES THE RIGHT TO ALTERNATE AND EXCHANGE THE USE (PURPOSE) OF THE WATER IN ACCORD WITH HISTORICAL PRACTICES.
W147558-00, W147568-00.

THE WATER RIGHTS FOLLOWING THIS STATEMENT ARE SUPPLEMENTAL WHICH MEANS THE RIGHTS HAVE OVERLAPPING PLACES OF USE. THE RIGHTS CAN BE COMBINED TO IRRIGATE ONLY OVERLAPPING PARCELS OF THE CLAIMANT'S TOTAL 374.00 ACRES. EACH RIGHT IS LIMITED TO THE FLOW RATE AND PLACE OF USE OF THAT INDIVIDUAL RIGHT. THE SUM TOTAL VOLUME OF THESE WATER RIGHTS SHALL NOT EXCEED THE AMOUNT PUT TO HISTORICAL AND BENEFICIAL USE.
W147556-00, W147557-00, W147558-00, W147559-00, W147560-00, W147562-00, W147563-00.

NOTICE OF WATER RIGHT TRANSFER RECEIVED 05/29/87.

****
* THE FOLLOWING ISSUES WERE IDENTIFIED BY THE DNRC DURING ITS EXAMINATION OF THIS WATER RIGHT CLAIM. THESE ISSUES MAY REMAIN UNRESOLVED IF NO OBJECTIONS ARE FILED.
*
* CASE NO. 4964, RAVALLI COUNTY, DECREES THIS RIGHT A COMBINED FLOW RATE OF 160 MINERS INCHES FROM SPOON CREEK AND THE SOUTH FORK OF TIN CUP CREEK, ALTHOUGH WATER RIGHTS W147557 (SPOON CREEK) AND W147558 (SOUTH FORK OF TIN CUP CREEK) EACH CLAIM A FLOW RATE OF 160 MINERS INCHES, THEY ARE USED INTERCHANGEABLY. THE TOTAL COMBINED FLOW RATE OF THE TWO WATER RIGHTS DOES NOT EXCEED 160 MINERS INCHES.
*
* THE RAVALLI COUNTY WATER RESOURCES SURVEY (1958) APPEARS TO INDICATE 107.00 ACRES IRRIGATED. A DESCRIPTION OF THESE ACRES IS IN THE CLAIM FILE.
*
* USDA AERIAL PHOTOGRAPH NO. 179-78, DATED 08/02/78, APPEARS TO INDICATE 107.00 ACRES IRRIGATED. A DESCRIPTION OF THESE ACRES IS IN THE CLAIM FILE.
*
* THE MAXIMUM COMBINED ACRES FOR THIS GROUP OF SUPPLEMENTAL CLAIMS MAY REQUIRE MODIFICATION PENDING RESOLUTION OF MAXIMUM IRRIGATED ACRES ISSUE.
*
****

TEMPORARY PRELIMINARY DECREE
SOUTH END SUBBASIN - BITTERROOT RIVER
BASIN 76H
ABSTRACT OF WATER RIGHT CLAIM

WATER*RIGHT*NUMBER*76H*-W-147558-00* (CONTINUED)

A BETTER UNDERSTANDING OF YOUR CLAIMED WATER RIGHT CAN BE OBTAINED BY COMPARING YOUR RIGHT WITH OTHER CLAIMS IN THE BASIN. FOR EXAMPLE, COMPARE PRIORITY DATES, FLOW RATES, VOLUMES, OR ACRES IRRIGATED. ALSO, YOUR WATER RIGHT MAY BE SUBJECT TO WATER RIGHTS IN ADJOINING BASINS OR SUBBASINS AS WELL AS BEING SUBJECT TO OTHER RIGHTS ON YOUR SOURCE OF SUPPLY. FINALLY, YOUR WATER RIGHT MAY BE SUBJECT TO INDIAN RESERVED AND FEDERAL RESERVED WATER RIGHTS.

COMPLETE DETAILS REGARDING THE DNRC EXAMINATION RESULTS AND RELATED MATERIALS CAN BE REVIEWED AT THE OFFICE LOCATIONS IDENTIFIED IN THE DOCUMENT ENTITLED "NOTICE OF ENTRY OF TEMPORARY PRELIMINARY DECREE AND NOTICE OF AVAILABILITY."

SEE GENERAL FINDINGS OF FACT AND CONCLUSIONS OF LAW FOR FURTHER EXPLANATION OF YOUR CLAIMED WATER RIGHT. THESE FINDINGS CAN BE FOUND AS INDICATED IN THE DOCUMENT ENTITLED "NOTICE OF ENTRY OF TEMPORARY PRELIMINARY DECREE AND NOTICE OF AVAILABILITY." IF YOU NEED OBJECTION FORMS, OR HAVE QUESTIONS ABOUT WATER COURT PROCEDURES OR CHANGES TO YOUR RIGHT, YOU CAN CONTACT THE WATER COURT BY CALLING 1-800-624-3270 (WITHIN MONTANA ONLY) OR 1-406-586-4364, OR BY WRITING TO P.O. BOX 879, BOZEMAN MT 59771-0879.

TEMPORARY PRELIMINARY DECREE
SOUTH END SUBBASIN - BITTERROOT RIVER
BASIN 76H
ABSTRACT OF WATER RIGHT CLAIM

WATER*RIGHT*NUMBER*76H*-W-147559-00

IMPORTANT NOTICE

YOUR WATER RIGHT AS SHOWN ON THIS ABSTRACT MAY HAVE CHANGES FROM YOUR WATER RIGHT AS CLAIMED OR AMENDED. AN ASTERISK (*) HAS BEEN PLACED NEXT TO EACH ITEM CHANGED BY THE DEPARTMENT OF NATURAL RESOURCES AND CONSERVATION (DNRC) DURING THE EXAMINATION PROCESS. THESE CHANGES ARE AUTHORIZED BY THE MONTANA WATER COURT OR THE WATER RIGHT CLAIM EXAMINATION RULES AS ADOPTED BY THE MONTANA SUPREME COURT.

OBJECTIONS MAY BE FILED ACCORDING TO THE PROCEDURES OUTLINED IN THE DOCUMENT ENTITLED "NOTICE OF ENTRY OF TEMPORARY PRELIMINARY DECREE AND NOTICE OF AVAILABILITY." UNLESS OBJECTED TO OR CALLED IN ON MOTION OF THE MONTANA WATER COURT IN THIS DECREE OR IN THE PRELIMINARY DECREE, THE ELEMENTS OF THIS CLAIMED WATER RIGHT WILL APPEAR IN THE FINAL DECREE AS SHOWN ON THIS ABSTRACT. (SEE SECTION 85-2-233, MONTANA CODE ANNOTATED.)

OWNERS: PERVAIS LYNDA
CHIEF JOSEPH RANCH
DARBY MT 59829

PERVAIS MELVIN F
CHIEF JOSEPH RANCH
DARBY MT 59829

PURPOSE (USE): IRRIGATION
TYPE OF IRRIGATION SYSTEM: FLOOD

SOURCE: LITTLE TIN CUP CREEK
SOURCE TYPE: SURFACE WATER

PRIORITY DATE: MAY 01, 1886
TYPE OF HISTORICAL RIGHT: DECREED

FLOW RATE: 3.50 CFS

* VOLUME: THE TOTAL VOLUME OF THIS WATER RIGHT SHALL NOT EXCEED THE AMOUNT PUT TO HISTORICAL AND BENEFICIAL USE.

CLIMATIC AREA: 3

MAXIMUM ACRES: 195.00

PERIOD OF USE: MAY 01 TO OCTOBER 31

* POINT OF DIVERSION AND MEANS OF DIVERSION:

	LOT	BLK	QTR SEC	SEC	TWP	RGE	COUNTY	MEANS
01			SENESW	21	03N	21W	RAVALLI	HEADGATE

DITCH NAME: FORD-HOLLISTER HIGHLINE DITCH

* PLACE OF USE FOR IRRIGATION:

	ACRES	LOT	BLK	QTR SEC	SEC	TWP	RGE	COUNTY
001	40.00			NWNW	26	03N	21W	RAVALLI
002	40.00			SESE	22	03N	21W	RAVALLI
003	40.00			SWSW	23	03N	21W	RAVALLI
004	25.00			SESW	23	03N	21W	RAVALLI
005	15.00			S2NWSW	23	03N	21W	RAVALLI

TEMPORARY PRELIMINARY DECREE
SOUTH END SUBBASIN - BITTERROOT RIVER
BASIN 76H
ABSTRACT OF WATER RIGHT CLAIM

WATER RIGHT NUMBER 76H-W-147559-00 (CONTINUED)

PLACE OF USE CONTINUED:

006	20.00	SENESW	23	03N	21W	RAVALLI
007	2.00	NWNESW	23	03N	21W	RAVALLI
008	10.00	NENESW	23	03N	21W	RAVALLI
TOTAL	195.00					

REMARKS:

THE WATER RIGHTS LISTED FOLLOWING THIS STATEMENT ARE MULTIPLE USES OF THE SAME RIGHT. THE USE OF THIS RIGHT FOR SEVERAL PURPOSES DOES NOT INCREASE THE EXTENT OF THE WATER RIGHT. RATHER IT DECREES THE RIGHT TO ALTERNATE AND EXCHANGE THE USE (PURPOSE) OF THE WATER IN ACCORD WITH HISTORICAL PRACTICES. W147559-00, W147564-00.

THE WATER RIGHTS FOLLOWING THIS STATEMENT ARE SUPPLEMENTAL WHICH MEANS THE RIGHTS HAVE OVERLAPPING PLACES OF USE. THE RIGHTS CAN BE COMBINED TO IRRIGATE ONLY OVERLAPPING PARCELS OF THE CLAIMANT'S TOTAL 374.00 ACRES. EACH RIGHT IS LIMITED TO THE FLOW RATE AND PLACE OF USE OF THAT INDIVIDUAL RIGHT. THE SUM TOTAL VOLUME OF THESE WATER RIGHTS SHALL NOT EXCEED THE AMOUNT PUT TO HISTORICAL AND BENEFICIAL USE. W147556-00, W147557-00, W147558-00, W147559-00, W147560-00, W147562-00, W147563-00.

NOTICE OF WATER RIGHT TRANSFER RECEIVED 05/29/87.

****
* THE FOLLOWING ISSUES WERE IDENTIFIED BY THE DNRC DURING ITS EXAMINATION OF THIS WATER RIGHT CLAIM. THESE ISSUES MAY REMAIN UNRESOLVED IF NO OBJECTIONS ARE FILED.
*
* USDA AERIAL PHOTOGRAPH NO. 179-78, DATED 08/02/79, APPEARS TO INDICATE 161.00 ACRES IRRIGATED. A DESCRIPTION OF THESE ACRES IS IN THE CLAIM FILE.
*
* THE RAVALLI COUNTY WATER RESOURCES SURVEY (1958) APPEARS TO INDICATE 140.00 ACRES IRRIGATED. A DESCRIPTION OF THESE ACRES IS IN THE CLAIM FILE.
*
* THE MAXIMUM COMBINED ACRES FOR THIS GROUP OF SUPPLEMENTAL CLAIMS MAY REQUIRE MODIFICATION PENDING RESOLUTION OF MAXIMUM IRRIGATED ACRES ISSUE.
****

A BETTER UNDERSTANDING OF YOUR CLAIMED WATER RIGHT CAN BE OBTAINED BY COMPARING YOUR RIGHT WITH OTHER CLAIMS IN THE BASIN. FOR EXAMPLE, COMPARE PRIORITY DATES, FLOW RATES, VOLUMES, OR ACRES IRRIGATED. ALSO, YOUR WATER RIGHT MAY BE SUBJECT TO WATER RIGHTS IN ADJOINING BASINS OR SUBBASINS AS WELL AS BEING SUBJECT TO OTHER RIGHTS ON YOUR SOURCE OF SUPPLY. FINALLY, YOUR WATER RIGHT MAY BE SUBJECT TO INDIAN RESERVED AND FEDERAL RESERVED WATER RIGHTS.

COMPLETE DETAILS REGARDING THE DNRC EXAMINATION RESULTS AND RELATED MATERIALS CAN BE REVIEWED AT THE OFFICE LOCATIONS IDENTIFIED IN THE DOCUMENT ENTITLED "NOTICE OF ENTRY OF TEMPORARY PRELIMINARY DECREE AND NOTICE OF AVAILABILITY."

TEMPORARY PRELIMINARY DECREE
SOUTH END SUBBASIN - BITTERROOT RIVER
BASIN 76H
ABSTRACT OF WATER RIGHT CLAIM

WATER*RIGHT*NUMBER*76H*-W-147559-00* (CONTINUED)

SEE GENERAL FINDINGS OF FACT AND CONCLUSIONS OF LAW FOR FURTHER EXPLANATION OF YOUR CLAIMED WATER RIGHT. THESE FINDINGS CAN BE FOUND AS INDICATED IN THE DOCUMENT ENTITLED "NOTICE OF ENTRY OF TEMPORARY PRELIMINARY DECREE AND NOTICE OF AVAILABILITY." IF YOU NEED OBJECTION FORMS, OR HAVE QUESTIONS ABOUT WATER COURT PROCEDURES OR CHANGES TO YOUR RIGHT, YOU CAN CONTACT THE WATER COURT BY CALLING 1-800-624-3270 (WITHIN MONTANA ONLY) OR 1-406-586-4364, OR BY WRITING TO P.O. BOX 879, BOZEMAN MT 59771-0879.

04/11/94
PAGE 2,325

TEMPORARY PRELIMINARY DECREE
SOUTH END SUBBASIN - BITTERROOT RIVER
BASIN 76H
ABSTRACT OF WATER RIGHT CLAIM

WATER*RIGHT*NUMBER*76H*-W-147560-00

IMPORTANT NOTICE

YOUR WATER RIGHT AS SHOWN ON THIS ABSTRACT MAY HAVE CHANGES FROM YOUR WATER RIGHT AS CLAIMED OR AMENDED. AN ASTERISK (*) HAS BEEN PLACED NEXT TO EACH ITEM CHANGED BY THE DEPARTMENT OF NATURAL RESOURCES AND CONSERVATION (DNRC) DURING THE EXAMINATION PROCESS. THESE CHANGES ARE AUTHORIZED BY THE MONTANA WATER COURT OR THE WATER RIGHT CLAIM EXAMINATION RULES AS ADOPTED BY THE MONTANA SUPREME COURT.

OBJECTIONS MAY BE FILED ACCORDING TO THE PROCEDURES OUTLINED IN THE DOCUMENT ENTITLED "NOTICE OF ENTRY OF TEMPORARY PRELIMINARY DECREE AND NOTICE OF AVAILABILITY." UNLESS OBJECTED TO OR CALLED IN ON MOTION OF THE MONTANA WATER COURT IN THIS DECREE OR IN THE PRELIMINARY DECREE, THE ELEMENTS OF THIS CLAIMED WATER RIGHT WILL APPEAR IN THE FINAL DECREE AS SHOWN ON THIS ABSTRACT. (SEE SECTION 85-2-233, MONTANA CODE ANNOTATED.)

OWNERS: PERVAIS LYNDA
CHIEF JOSEPH RANCH
DARBY MT 59829

PERVAIS MELVIN F
CHIEF JOSEPH RANCH
DARBY MT 59829

PURPOSE (USE): IRRIGATION
TYPE OF IRRIGATION SYSTEM: FLOOD

SOURCE: SPOON CREEK
SOURCE TYPE: SURFACE WATER

PRIORITY DATE: AUGUST 01, 1884
TYPE OF HISTORICAL RIGHT: DECREED

FLOW RATE: 4.00 CFS

* VOLUME: THE TOTAL VOLUME OF THIS WATER RIGHT SHALL NOT EXCEED THE AMOUNT PUT TO HISTORICAL AND BENEFICIAL USE.

CLIMATIC AREA: 3

MAXIMUM ACRES: 165.00

PERIOD OF USE: MAY 01 TO OCTOBER 31

POINT OF DIVERSION AND MEANS OF DIVERSION:

	LOT	BLK	QTR	SEC	SEC	TWP	RGE	COUNTY	MEANS
01			NWNE	28	03N	21W	RAVALLI		HEADGATE

DITCH NAME: BYRD-SHIELDS-RAY DITCH

PLACE OF USE FOR IRRIGATION:

	ACRES	LOT	BLK	QTR	SEC	SEC	TWP	RGE	COUNTY
001	40.00			NWNW	26	03N	21W	RAVALLI
002	40.00			SESE	22	03N	21W	RAVALLI
003	40.00			SWSW	23	03N	21W	RAVALLI
004	25.00			SESW	23	03N	21W	RAVALLI
005	20.00			S2SWSW	22	03N	21W	RAVALLI

TEMPORARY PRELIMINARY DECREE
SOUTH END SUBBASIN - BITTERROOT RIVER
BASIN 76H
ABSTRACT OF WATER RIGHT CLAIM

WATER*RIGHT*NUMBER*76H*-W-147560-00* (CONTINUED)

PLACE OF USE CONTINUED:

TOTAL ----185.00

REMARKS:

THE WATER RIGHTS LISTED FOLLOWING THIS STATEMENT ARE MULTIPLE USES OF THE SAME RIGHT. THE USE OF THIS RIGHT FOR SEVERAL PURPOSES DOES NOT INCREASE THE EXTENT OF THE WATER RIGHT. RATHER IT DECREES THE RIGHT TO ALTERNATE AND EXCHANGE THE USE (PURPOSE) OF THE WATER IN ACCORD WITH HISTORICAL PRACTICES. W147567-00, W147560-00.

THE WATER RIGHTS FOLLOWING THIS STATEMENT ARE SUPPLEMENTAL WHICH MEANS THE RIGHTS HAVE OVERLAPPING PLACES OF USE. THE RIGHTS CAN BE COMBINED TO IRRIGATE ONLY OVERLAPPING PARCELS OF THE CLAIMANT'S TOTAL 374.00 ACRES. EACH RIGHT IS LIMITED TO THE FLOW RATE AND PLACE OF USE OF THAT INDIVIDUAL RIGHT. THE SUM TOTAL VOLUME OF THESE WATER RIGHTS SHALL NOT EXCEED THE AMOUNT PUT TO HISTORICAL AND BENEFICIAL USE. W147556-00, W147557-00, W147558-00, W147559-00, W147560-00, W147562-00, W147563-00.

NOTICE OF WATER RIGHT TRANSFER RECEIVED 05/29/87.

****
* THE FOLLOWING ISSUES WERE IDENTIFIED BY THE DNRC DURING ITS *
* EXAMINATION OF THIS WATER RIGHT CLAIM. THESE ISSUES MAY REMAIN *
* UNRESOLVED IF NO OBJECTIONS ARE FILED. *
*
*
*
* CASE NO. 4964, RAVALLI COUNTY, DECREES THIS RIGHT A *
* COMBINED FLOW RATE OF 160 MINERS INCHES FROM SPOON *
* CREEK AND THE SOUTH FORK OF TIN CUP CREEK. ALTHOUGH *
* WATER RIGHTS W147560 (SPOON CREEK) AND W147562 (SOUTH *
* FORK OF TIN CUP CREEK) EACH CLAIM A FLOW RATE OF 160 *
* MINERS INCHES, THEY ARE USED INTERCHANGEABLY. THE *
* TOTAL COMBINED FLOW RATE OF THE TWO WATER RIGHTS DOES *
* NOT EXCEED 160 MINERS INCHES. *
*
* USDA AERIAL PHOTOGRAPH NO. 179-78, DATED 08/02/79, *
* APPEARS TO INDICATE 138.00 ACRES IRRIGATED. *
* A DESCRIPTION OF THESE ACRES IS IN THE CLAIM FILE. *
*
* THE RAVALLI COUNTY WATER RESOURCES SURVEY (1958) *
* APPEARS TO INDICATE 124.00 ACRES IRRIGATED. *
* A DESCRIPTION OF THESE ACRES IS IN THE CLAIM FILE. *
*
* THE PRIORITY DATE IS IN QUESTION. THE PLACE OF USE *
* DESCRIBED IN CASE NO. 4964, RAVALLI COUNTY, IS *
* INCONSISTENT WITH THE CLAIMED PLACE OF USE. *
*
* THE MAXIMUM COMBINED ACRES FOR THIS GROUP OF *
* SUPPLEMENTAL CLAIMS MAY REQUIRE MODIFICATION PENDING *
* RESOLUTION OF MAXIMUM IRRIGATED ACRES ISSUE. *
*
*
****

TEMPORARY PRELIMINARY DECREE
SOUTH END SUBBASIN - BITTERROOT RIVER
BASIN 76H
ABSTRACT OF WATER RIGHT CLAIM

WATER*RIGHT*NUMBER*76H*-W-147560-00* (CONTINUED)

A BETTER UNDERSTANDING OF YOUR CLAIMED WATER RIGHT CAN BE OBTAINED BY COMPARING YOUR RIGHT WITH OTHER CLAIMS IN THE BASIN. FOR EXAMPLE, COMPARE PRIORITY DATES, FLOW RATES, VOLUMES, OR ACRES IRRIGATED. ALSO, YOUR WATER RIGHT MAY BE SUBJECT TO WATER RIGHTS IN ADJOINING BASINS OR SUBBASINS AS WELL AS BEING SUBJECT TO OTHER RIGHTS ON YOUR SOURCE OF SUPPLY. FINALLY, YOUR WATER RIGHT MAY BE SUBJECT TO INDIAN RESERVED AND FEDERAL RESERVED WATER RIGHTS.

COMPLETE DETAILS REGARDING THE DNRC EXAMINATION RESULTS AND RELATED MATERIALS CAN BE REVIEWED AT THE OFFICE LOCATIONS IDENTIFIED IN THE DOCUMENT ENTITLED "NOTICE OF ENTRY OF TEMPORARY PRELIMINARY DECREE AND NOTICE OF AVAILABILITY."

SEE GENERAL FINDINGS OF FACT AND CONCLUSIONS OF LAW FOR FURTHER EXPLANATION OF YOUR CLAIMED WATER RIGHT. THESE FINDINGS CAN BE FOUND AS INDICATED IN THE DOCUMENT ENTITLED "NOTICE OF ENTRY OF TEMPORARY PRELIMINARY DECREE AND NOTICE OF AVAILABILITY." IF YOU NEED OBJECTION FORMS, OR HAVE QUESTIONS ABOUT WATER COURT PROCEDURES OR CHANGES TO YOUR RIGHT, YOU CAN CONTACT THE WATER COURT BY CALLING 1-800-624-3270 (WITHIN MONTANA ONLY) OR 1-406-586-4364, OR BY WRITING TO P.O. BOX 879, BOZEMAN MT 59771-0879.

TEMPORARY PRELIMINARY DECREE
SOUTH END SUBBASIN - BITTERROOT RIVER
BASIN 76H
ABSTRACT OF WATER RIGHT CLAIM

WATER*RIGHT*NUMBER*76H*-W-147561-00

IMPORTANT NOTICE

YOUR WATER RIGHT AS SHOWN ON THIS ABSTRACT MAY HAVE CHANGES FROM YOUR WATER RIGHT AS CLAIMED OR AMENDED. AN ASTERISK (*) HAS BEEN PLACED NEXT TO EACH ITEM CHANGED BY THE DEPARTMENT OF NATURAL RESOURCES AND CONSERVATION (DNRC) DURING THE EXAMINATION PROCESS. THESE CHANGES ARE AUTHORIZED BY THE MONTANA WATER COURT OR THE WATER RIGHT CLAIM EXAMINATION RULES AS ADOPTED BY THE MONTANA SUPREME COURT.

OBJECTIONS MAY BE FILED ACCORDING TO THE PROCEDURES OUTLINED IN THE DOCUMENT ENTITLED "NOTICE OF ENTRY OF TEMPORARY PRELIMINARY DECREE AND NOTICE OF AVAILABILITY." UNLESS OBJECTED TO OR CALLED IN ON MOTION OF THE MONTANA WATER COURT IN THIS DECREE OR IN THE PRELIMINARY DECREE, THE ELEMENTS OF THIS CLAIMED WATER RIGHT WILL APPEAR IN THE FINAL DECREE AS SHOWN ON THIS ABSTRACT. (SEE SECTION 85-2-233, MONTANA CODE ANNOTATED.)

OWNERS: PERVAIS LYNDA
CHIEF JOSEPH RANCH
DARBY MT 59829

PERVAIS MELVIN F
CHIEF JOSEPH RANCH
DARBY MT 59829

KOSTER KENNETH K
96 SAMISH RD
LACONNER WA 98257

KOSTER DONNA S
96 SAMISH RD
LACONNER WA 98257

PURPOSE (USE): IRRIGATION
TYPE OF IRRIGATION SYSTEM: FLOOD

SOURCE: TIN CUP CREEK
SOURCE TYPE: SURFACE WATER

* PRIORITY DATE: JULY 22, 1916
TYPE OF HISTORICAL RIGHT: DECREED

FLOW RATE: 8.00 CFS

* VOLUME: THE TOTAL VOLUME OF THIS WATER RIGHT SHALL NOT EXCEED THE AMOUNT PUT TO HISTORICAL AND BENEFICIAL USE.

CLIMATIC AREA: 3

MAXIMUM ACRES: 22.00

PERIOD OF USE: MAY 01 TO OCTOBER 31

* POINT OF DIVERSION AND MEANS OF DIVERSION:

LOT	BLK	QTR SEC	SEC	TWP	RGE	COUNTY	MEANS
01		SWNESE	21	03N	21W	RAVALLI	HEADGATE

TEMPORARY PRELIMINARY DECREE
SOUTH END SUBBASIN - BITTERROOT RIVER
BASIN 76H
ABSTRACT OF WATER RIGHT CLAIM

WATER RIGHT NUMBER 76H -W-147561-00 (CONTINUED)

POINT OF DIVERSION CONTINUED:

DITCH NAME: CLICK-MATTESON DITCH

PLACE OF USE FOR IRRIGATION:

	ACRES	LOT	BLK	QTR SEC	SEC	TWP	RGE	COUNTY
001	10.00			N2NENE	22	03N	21W	RAVALLI
002	2.00			NENWSW	22	03N	21W	RAVALLI
003	5.00			NWNESW	22	03N	21W	RAVALLI
004	5.00			NENESW	22	03N	21W	RAVALLI
TOTAL	22.00							

REMARKS:

THE WATER RIGHTS LISTED FOLLOWING THIS STATEMENT ARE MULTIPLE USES OF THE SAME RIGHT. THE USE OF THIS RIGHT FOR SEVERAL PURPOSES DOES NOT INCREASE THE EXTENT OF THE WATER RIGHT. RATHER IT DECREES THE RIGHT TO ALTERNATE AND EXCHANGE THE USE (PURPOSE) OF THE WATER IN ACCORD WITH HISTORICAL PRACTICES. W147561-00, W147565-00.

THE WATER RIGHTS FOLLOWING THIS STATEMENT ARE SUPPLEMENTAL WHICH MEANS THE RIGHTS HAVE OVERLAPPING PLACES OF USE. THE RIGHTS CAN BE COMBINED TO IRRIGATE ONLY OVERLAPPING PARCELS OF THE CLAIMANT'S TOTAL 157.00 ACRES. EACH RIGHT IS LIMITED TO THE FLOW RATE AND PLACE OF USE OF THAT INDIVIDUAL RIGHT. THE SUM TOTAL VOLUME OF THESE WATER RIGHTS SHALL NOT EXCEED THE AMOUNT PUT TO HISTORICAL AND BENEFICIAL USE. W147553-00, W147555-00, W147561-00.

NOTICE OF WATER RIGHT TRANSFER RECEIVED 05/29/87.

NOTICE OF WATER RIGHT TRANSFER RECEIVED 01/15/93.

****
* THE FOLLOWING ISSUES WERE IDENTIFIED BY THE DNRC DURING ITS *
* EXAMINATION OF THIS WATER RIGHT CLAIM. THESE ISSUES MAY REMAIN *
* UNRESOLVED IF NO OBJECTIONS ARE FILED. *
*
*
*
* FLOW RATE MAY REQUIRE MODIFICATION BASED ON *
* RESOLUTION OF MAXIMUM ACRES ISSUE. *
*
* THE CLAIMED FLOW RATE EXCEEDS THE 17 GPM PER ACRE *
* GUIDELINE AND CANNOT BE CONFIRMED DUE TO LACK OF DATA. *
* THE FLOW RATE EQUALS 163.20 GPM PER ACRE. *
*
* USDA AERIAL PHOTOGRAPH NO. 179-78, DATED 08/02/79, *
* APPEARS TO INDICATE 9.00 ACRES IRRIGATED. *
* A DESCRIPTION OF THESE ACRES IS IN THE CLAIM FILE. *
*
* THE RAVALLI COUNTY WATER RESOURCES SURVEY (1958) *
* APPEARS TO INDICATE 11.00 ACRES IRRIGATED. *
* A DESCRIPTION OF THESE ACRES IS IN THE CLAIM FILE. *

TEMPORARY PRELIMINARY DECREE
SOUTH END SUBBASIN - BITTERROOT RIVER
BASIN 76H
ABSTRACT OF WATER RIGHT CLAIM

WATER*RIGHT*NUMBER*76H*-W-147561-00*(CONTINUED)

REMARKS CONTINUED:

```
*                                                                    *
*       THE PRIORITY DATE IS IN QUESTION. THE PLACE OF USE           *
*       DESCRIBED IN CASE NO. 4964, RAVALLI COUNTY, IS               *
*       INCONSISTENT WITH THE CLAIMED PLACE OF USE.                  *
*                                                                    *
*       THE MAXIMUM COMBINED ACRES FOR THIS GROUP OF                 *
*       SUPPLEMENTAL CLAIMS MAY REQUIRE MODIFICATION PENDING         *
*       RESOLUTION OF MAXIMUM IRRIGATED ACRES ISSUE.                 *
*                                                                    *
*                                                                    *
**********************************************************************
```

A BETTER UNDERSTANDING OF YOUR CLAIMED WATER RIGHT CAN BE OBTAINED BY COMPARING YOUR RIGHT WITH OTHER CLAIMS IN THE BASIN. FOR EXAMPLE, COMPARE PRIORITY DATES, FLOW RATES, VOLUMES, OR ACRES IRRIGATED. ALSO, YOUR WATER RIGHT MAY BE SUBJECT TO WATER RIGHTS IN ADJOINING BASINS OR SUBBASINS AS WELL AS BEING SUBJECT TO OTHER RIGHTS ON YOUR SOURCE OF SUPPLY. FINALLY, YOUR WATER RIGHT MAY BE SUBJECT TO INDIAN RESERVED AND FEDERAL RESERVED WATER RIGHTS.

COMPLETE DETAILS REGARDING THE DNRC EXAMINATION RESULTS AND RELATED MATERIALS CAN BE REVIEWED AT THE OFFICE LOCATIONS IDENTIFIED IN THE DOCUMENT ENTITLED "NOTICE OF ENTRY OF TEMPORARY PRELIMINARY DECREE AND NOTICE OF AVAILABILITY."

SEE GENERAL FINDINGS OF FACT AND CONCLUSIONS OF LAW FOR FURTHER EXPLANATION OF YOUR CLAIMED WATER RIGHT. THESE FINDINGS CAN BE FOUND AS INDICATED IN THE DOCUMENT ENTITLED "NOTICE OF ENTRY OF TEMPORARY PRELIMINARY DECREE AND NOTICE OF AVAILABILITY." IF YOU NEED OBJECTION FORMS, OR HAVE QUESTIONS ABOUT WATER COURT PROCEDURES OR CHANGES TO YOUR RIGHT, YOU CAN CONTACT THE WATER COURT BY CALLING 1-800-624-3270 (WITHIN MONTANA ONLY) OR 1-406-586-4364, OR BY WRITING TO P.O. BOX 879, BOZEMAN MT 59771-0879.

TEMPORARY PRELIMINARY DECREE
SOUTH END SUBBASIN - BITTERROOT RIVER
BASIN 76H
ABSTRACT OF WATER RIGHT CLAIM

WATER*RIGHT*NUMBER*76H*-W-147562-00

IMPORTANT NOTICE

YOUR WATER RIGHT AS SHOWN ON THIS ABSTRACT MAY HAVE CHANGES FROM YOUR WATER RIGHT AS CLAIMED OR AMENDED. AN ASTERISK (*) HAS BEEN PLACED NEXT TO EACH ITEM CHANGED BY THE DEPARTMENT OF NATURAL RESOURCES AND CONSERVATION (DNRC) DURING THE EXAMINATION PROCESS. THESE CHANGES ARE AUTHORIZED BY THE MONTANA WATER COURT OR THE WATER RIGHT CLAIM EXAMINATION RULES AS ADOPTED BY THE MONTANA SUPREME COURT.

OBJECTIONS MAY BE FILED ACCORDING TO THE PROCEDURES OUTLINED IN THE DOCUMENT ENTITLED "NOTICE OF ENTRY OF TEMPORARY PRELIMINARY DECREE AND NOTICE OF AVAILABILITY." UNLESS OBJECTED TO OR CALLED IN ON MOTION OF THE MONTANA WATER COURT IN THIS DECREE OR IN THE PRELIMINARY DECREE, THE ELEMENTS OF THIS CLAIMED WATER RIGHT WILL APPEAR IN THE FINAL DECREE AS SHOWN ON THIS ABSTRACT. (SEE SECTION 85-2-233, MONTANA CODE ANNOTATED.)

OWNERS: PERVAIS LYNDA
CHIEF JOSEPH RANCH
DARBY MT 59829

PERVAIS MELVIN F
CHIEF JOSEPH RANCH
DARBY MT 59829

PURPOSE (USE): IRRIGATION
TYPE OF IRRIGATION SYSTEM: FLOOD

SOURCE: LITTLE TIN CUP CREEK
SOURCE TYPE: SURFACE WATER

PRIORITY DATE: AUGUST 01, 1884
TYPE OF HISTORICAL RIGHT: DECREED

FLOW RATE: 4.00 CFS

* VOLUME: THE TOTAL VOLUME OF THIS WATER RIGHT SHALL NOT EXCEED THE AMOUNT PUT TO HISTORICAL AND BENEFICIAL USE.

CLIMATIC AREA: 3

MAXIMUM ACRES: 145.00

PERIOD OF USE: MAY 01 TO OCTOBER 31

* POINT OF DIVERSION AND MEANS OF DIVERSION:

	LOT	BLK	QTR SEC	SEC	TWP	RGE	COUNTY	MEANS
01			SENESW	21	03N	21W	RAVALLI	HEADGATE

DITCH NAME: FORD-HOLLISTER HIGHLINE DITCH

PLACE OF USE FOR IRRIGATION:

	ACRES	LOT	BLK	QTR SEC	SEC	TWP	RGE	COUNTY
001	40.00			NWNW	26	03N	21W	RAVALLI
002	40.00			SESE	22	03N	21W	RAVALLI
003	40.00			SWSW	23	03N	21W	RAVALLI
004	25.00			SESW	23	03N	21W	RAVALLI
TOTAL	145.00							

TEMPORARY PRELIMINARY DECREE
SOUTH END SUBBASIN - BITTERROOT RIVER
BASIN 76H
ABSTRACT OF WATER RIGHT CLAIM

WATER*RIGHT*NUMBER*76H*-W 147562-00*(CONTINUED)

REMARKS CONTINUED:

REMARKS:

THE WATER RIGHTS FOLLOWING THIS STATEMENT ARE SUPPLEMENTAL WHICH MEANS THE RIGHTS HAVE OVERLAPPING PLACES OF USE. THE RIGHTS CAN BE COMBINED TO IRRIGATE ONLY OVERLAPPING PARCELS OF THE CLAIMANT'S TOTAL 374.00 ACRES. EACH RIGHT IS LIMITED TO THE FLOW RATE AND PLACE OF USE OF THAT INDIVIDUAL RIGHT. THE SUM TOTAL VOLUME OF THESE WATER RIGHTS SHALL NOT EXCEED THE AMOUNT PUT TO HISTORICAL AND BENEFICIAL USE. W147556-00, W147557-00, W147558-00, W147559-00, W147560-00, W147562-00, W147563-00.

NOTICE OF WATER RIGHT TRANSFER RECEIVED 05/29/87.

****
* THE FOLLOWING ISSUES WERE IDENTIFIED BY THE DNRC DURING ITS *
* EXAMINATION OF THIS WATER RIGHT CLAIM. THESE ISSUES MAY REMAIN *
* UNRESOLVED IF NO OBJECTIONS ARE FILED. *
*
*
*
* CASE NO. 4964, RAVALLI COUNTY, DECREES THIS RIGHT A *
* COMBINED FLOW RATE OF 160 MINERS INCHES FROM SPOON *
* CREEK AND THE SOUTH FORK OF TIN CUP CREEK, ALTHOUGH *
* WATER RIGHTS W147560 (SPOON CREEK) AND W147562 (SOUTH *
* FORK OF TIN CUP CREEK) EACH CLAIM A FLOW RATE OF 160 *
* MINERS INCHES, THEY ARE USED INTERCHANGEABLY. THE *
* TOTAL COMBINED FLOW RATE OF THE TWO WATER RIGHTS DOES *
* NOT EXCEED 160 MINERS INCHES. *
*
* USDA AERIAL PHOTOGRAPH NO. 179-78, DATED 08/02/79, *
* APPEARS TO INDICATE 120.00 ACRES IRRIGATED. *
* A DESCRIPTION OF THESE ACRES IS IN THE CLAIM FILE. *
*
* THE RAVALLI COUNTY WATER RESOURCES SURVEY (1958) *
* APPEARS TO INDICATE 107.00 ACRES IRRIGATED. *
* A DESCRIPTION OF THESE ACRES IS IN THE CLAIM FILE. *
*
* THE MAXIMUM COMBINED ACRES FOR THIS GROUP OF *
* SUPPLEMENTAL CLAIMS MAY REQUIRE MODIFICATION PENDING *
* RESOLUTION OF MAXIMUM IRRIGATED ACRES ISSUE. *
*
*
****

A BETTER UNDERSTANDING OF YOUR CLAIMED WATER RIGHT CAN BE OBTAINED BY COMPARING YOUR RIGHT WITH OTHER CLAIMS IN THE BASIN. FOR EXAMPLE, COMPARE PRIORITY DATES, FLOW RATES, VOLUMES, OR ACRES IRRIGATED. ALSO, YOUR WATER RIGHT MAY BE SUBJECT TO WATER RIGHTS IN ADJOINING BASINS OR SUBBASINS AS WELL AS BEING SUBJECT TO OTHER RIGHTS ON YOUR SOURCE OF SUPPLY. FINALLY, YOUR WATER RIGHT MAY BE SUBJECT TO INDIAN RESERVED AND FEDERAL RESERVED WATER RIGHTS.

COMPLETE DETAILS REGARDING THE DNRC EXAMINATION RESULTS AND RELATED MATERIALS CAN BE REVIEWED AT THE OFFICE LOCATIONS IDENTIFIED IN THE DOCUMENT ENTITLED "NOTICE OF ENTRY OF TEMPORARY PRELIMINARY DECREE AND NOTICE OF AVAILABILITY."

TEMPORARY PRELIMINARY DECREE
SOUTH END SUBBASIN - BITTERROOT RIVER
BASIN 76H
ABSTRACT OF WATER RIGHT CLAIM

WATER*RIGHT*NUMBER*76H*-W-147562-00* (CONTINUED)

SEE GENERAL FINDINGS OF FACT AND CONCLUSIONS OF LAW FOR FURTHER EXPLANATION OF YOUR CLAIMED WATER RIGHT. THESE FINDINGS CAN BE FOUND AS INDICATED IN THE DOCUMENT ENTITLED "NOTICE OF ENTRY OF TEMPORARY PRELIMINARY DECREE AND NOTICE OF AVAILABILITY." IF YOU NEED OBJECTION FORMS, OR HAVE QUESTIONS ABOUT WATER COURT PROCEDURES OR CHANGES TO YOUR RIGHT, YOU CAN CONTACT THE WATER COURT BY CALLING 1-800-624-3270 (WITHIN MONTANA ONLY) OR 1-406-586-4364, OR BY WRITING TO P.O. BOX 879, BOZEMAN MT 59771-0879.

04/11/94
PAGE 2,334

TEMPORARY PRELIMINARY DECREE
SOUTH END SUBBASIN - BITTERROOT RIVER
BASIN 76H
ABSTRACT OF WATER RIGHT CLAIM

WATER*RIGHT*NUMBER*76H*-W-147563-00

IMPORTANT NOTICE

YOUR WATER RIGHT AS SHOWN ON THIS ABSTRACT MAY HAVE CHANGES FROM YOUR WATER RIGHT AS CLAIMED OR AMENDED. AN ASTERISK (*) HAS BEEN PLACED NEXT TO EACH ITEM CHANGED BY THE DEPARTMENT OF NATURAL RESOURCES AND CONSERVATION (DNRC) DURING THE EXAMINATION PROCESS. THESE CHANGES ARE AUTHORIZED BY THE MONTANA WATER COURT OR THE WATER RIGHT CLAIM EXAMINATION RULES AS ADOPTED BY THE MONTANA SUPREME COURT.

OBJECTIONS MAY BE FILED ACCORDING TO THE PROCEDURES OUTLINED IN THE DOCUMENT ENTITLED "NOTICE OF ENTRY OF TEMPORARY PRELIMINARY DECREE AND NOTICE OF AVAILABILITY." UNLESS OBJECTED TO OR CALLED IN ON MOTION OF THE MONTANA WATER COURT IN THIS DECREE OR IN THE PRELIMINARY DECREE, THE ELEMENTS OF THIS CLAIMED WATER RIGHT WILL APPEAR IN THE FINAL DECREE AS SHOWN ON THIS ABSTRACT. (SEE SECTION 85-2-233, MONTANA CODE ANNOTATED.)

OWNERS: PERVAIS LYNDA
CHIEF JOSEPH RANCH
DARBY MT 59829

PERVAIS MELVIN F
CHIEF JOSEPH RANCH
DARBY MT 59829

PURPOSE (USE): IRRIGATION
TYPE OF IRRIGATION SYSTEM: FLOOD

SOURCE: SPOON CREEK
SOURCE TYPE: SURFACE WATER

PRIORITY DATE: JUNE 16, 1902
TYPE OF HISTORICAL RIGHT: FILED

FLOW RATE: 6.25 CFS

* VOLUME: THE TOTAL VOLUME OF THIS WATER RIGHT SHALL NOT EXCEED THE AMOUNT PUT TO HISTORICAL AND BENEFICIAL USE.

CLIMATIC AREA: 3

MAXIMUM ACRES: 222.00

PERIOD OF USE: APRIL 01 TO OCTOBER 31

POINT OF DIVERSION AND MEANS OF DIVERSION:

	LOT	BLK	QTR SEC	SEC	TWP	RGE	COUNTY	MEANS
01			NWNENE	28	03N	21W	RAVALLI	HEADGATE

DITCH NAME: BYRD-SHIELDS-RAY DITCH

PLACE OF USE FOR IRRIGATION:

	ACRES	LOT	BLK	QTR SEC	SEC	TWP	RGE	COUNTY
001	25.00			SESW	23	03N	21W	RAVALLI
002	40.00			SWSW	23	03N	21W	RAVALLI
003	7.00			NWNWNW	26	03N	21W	RAVALLI
004	40.00			SESE	22	03N	21W	RAVALLI
005	25.00			SWSE	22	03N	21W	RAVALLI

04/11/94
PAGE 2,335

TEMPORARY PRELIMINARY DECREE
SOUTH END SUBBASIN - BITTERROOT RIVER
BASIN 76H
ABSTRACT OF WATER RIGHT CLAIM

WATER*RIGHT*NUMBER*76H*-W-147563-00*(CONTINUED)

PLACE OF USE CONTINUED:

006	40.00	N2N2NE	27	03N	21W	RAVALLI
007	15.00	S2SESW	22	03N	21W	RAVALLI
008	10.00	S2SWSW	22	03N	21W	RAVALLI
009	10.00	NENENW	27	03N	21W	RAVALLI
010	5.00	NWNENW	27	03N	21W	RAVALLI
011	5.00	NENWNW	27	03N	21W	RAVALLI
012	2.00	NWNWNW	27	03N	21W	RAVALLI
TOTAL	222.00					

REMARKS:

THE WATER RIGHTS LISTED FOLLOWING THIS STATEMENT ARE MULTIPLE USES OF THE SAME RIGHT. THE USE OF THIS RIGHT FOR SEVERAL PURPOSES DOES NOT INCREASE THE EXTENT OF THE WATER RIGHT. RATHER IT DECREES THE RIGHT TO ALTERNATE AND EXCHANGE THE USE (PURPOSE) OF THE WATER IN ACCORD WITH HISTORICAL PRACTICES. W147563-00, W147570-00.

THE WATER RIGHTS FOLLOWING THIS STATEMENT ARE SUPPLEMENTAL WHICH MEANS THE RIGHTS HAVE OVERLAPPING PLACES OF USE. THE RIGHTS CAN BE COMBINED TO IRRIGATE ONLY OVERLAPPING PARCELS OF THE CLAIMANT'S TOTAL 374.00 ACRES. EACH RIGHT IS LIMITED TO THE FLOW RATE AND PLACE OF USE OF THAT INDIVIDUAL RIGHT. THE SUM TOTAL VOLUME OF THESE WATER RIGHTS SHALL NOT EXCEED THE AMOUNT PUT TO HISTORICAL AND BENEFICIAL USE. W147556-00, W147557-00, W147558-00, W147559-00, W147560-00, W147552-00, W147563-00.

NOTICE OF WATER RIGHT TRANSFER RECEIVED 05/29/87.

****
* THE FOLLOWING ISSUES WERE IDENTIFIED BY THE DNRC DURING ITS EXAMINATION OF THIS WATER RIGHT CLAIM. THESE ISSUES MAY REMAIN UNRESOLVED IF NO OBJECTIONS ARE FILED.
*
* FLOW RATE MAY REQUIRE MODIFICATION BASED ON RESOLUTION OF MAXIMUM ACRES ISSUE.
*
* THE RAVALLI COUNTY WATER RESOURCES SURVEY FIELD NOTES (1957) INDICATE 0.00 ACRES WERE IRRIGATED BY THIS FILED APPROPRIATION RIGHT.
*
* USDA AERIAL PHOTOGRAPH NO. 179-78, DATED 08/02/79, APPEARS TO INDICATE 176.00 ACRES IRRIGATED. A DESCRIPTION OF THESE ACRES IS IN THE CLAIM FILE.
*
* THE PRIORITY DATE MAY BE QUESTIONABLE. THIS CLAIM IS FOR A FILED APPROPRIATION ON SPOON CREEK WITH A PRIORITY DATE POSTDATING CASE NO. 4964, RAVALLI CNTY.
*
* THE RAVALLI COUNTY WATER RESOURCES SURVEY FIELD NOTES (1957) INDICATES THIS FILED APPROPRIATION RIGHT MAY NOT HAVE BEEN PERFECTED. THE FIELD NOTES DO NOT LIST

TEMPORARY PRELIMINARY DECREE
SOUTH END SUBBASIN - BITTERROOT RIVER
BASIN 76H
ABSTRACT OF WATER RIGHT CLAIM

WATER*RIGHT*NUMBER*76H*-W-147563-00*(CONTINUED)

REMARKS CONTINUED:

```
*        THIS WATER RIGHT AMONG THOSE RIGHTS BEING USED ON THE          *
*        CLAIMED PLACE OF USE.                                          *
*                                                                       *
*        THE MAXIMUM COMBINED ACRES FOR THIS GROUP OF                   *
*        SUPPLEMENTAL CLAIMS MAY REQUIRE MODIFICATION PENDING           *
*        RESOLUTION OF MAXIMUM IRRIGATED ACRES ISSUE.                   *
*                                                                       *
*                                                                       *
*************************************************************************
```

A BETTER UNDERSTANDING OF YOUR CLAIMED WATER RIGHT CAN BE OBTAINED BY COMPARING YOUR RIGHT WITH OTHER CLAIMS IN THE BASIN. FOR EXAMPLE, COMPARE PRIORITY DATES, FLOW RATES, VOLUMES, OR ACRES IRRIGATED. ALSO, YOUR WATER RIGHT MAY BE SUBJECT TO WATER RIGHTS IN ADJOINING BASINS OR SUBBASINS AS WELL AS BEING SUBJECT TO OTHER RIGHTS ON YOUR SOURCE OF SUPPLY. FINALLY, YOUR WATER RIGHT MAY BE SUBJECT TO INDIAN RESERVED AND FEDERAL RESERVED WATER RIGHTS.

COMPLETE DETAILS REGARDING THE DNRC EXAMINATION RESULTS AND RELATED MATERIALS CAN BE REVIEWED AT THE OFFICE LOCATIONS IDENTIFIED IN THE DOCUMENT ENTITLED "NOTICE OF ENTRY OF TEMPORARY PRELIMINARY DECREE AND NOTICE OF AVAILABILITY."

SEE GENERAL FINDINGS OF FACT AND CONCLUSIONS OF LAW FOR FURTHER EXPLANATION OF YOUR CLAIMED WATER RIGHT. THESE FINDINGS CAN BE FOUND AS INDICATED IN THE DOCUMENT ENTITLED "NOTICE OF ENTRY OF TEMPORARY PRELIMINARY DECREE AND NOTICE OF AVAILABILITY." IF YOU NEED OBJECTION FORMS, OR HAVE QUESTIONS ABOUT WATER COURT PROCEDURES OR CHANGES TO YOUR RIGHT, YOU CAN CONTACT THE WATER COURT BY CALLING 1-800-624-3270 (WITHIN MONTANA ONLY) OR 1-406-586-4364, OR BY WRITING TO P.O. BOX 879, BOZEMAN MT 59771-0879.

TEMPORARY PRELIMINARY DECREE
SOUTH END SUBBASIN - BITTERROOT RIVER
BASIN 76H
ABSTRACT OF WATER RIGHT CLAIM

WATER*RIGHT*NUMBER*76H*-W-147564-00

IMPORTANT NOTICE

YOUR WATER RIGHT AS SHOWN ON THIS ABSTRACT MAY HAVE CHANGES FROM YOUR WATER RIGHT AS CLAIMED OR AMENDED. AN ASTERISK (*) HAS BEEN PLACED NEXT TO EACH ITEM CHANGED BY THE DEPARTMENT OF NATURAL RESOURCES AND CONSERVATION (DNRC) DURING THE EXAMINATION PROCESS. THESE CHANGES ARE AUTHORIZED BY THE MONTANA WATER COURT OR THE WATER RIGHT CLAIM EXAMINATION RULES AS ADOPTED BY THE MONTANA SUPREME COURT.

OBJECTIONS MAY BE FILED ACCORDING TO THE PROCEDURES OUTLINED IN THE DOCUMENT ENTITLED "NOTICE OF ENTRY OF TEMPORARY PRELIMINARY DECREE AND NOTICE OF AVAILABILITY." UNLESS OBJECTED TO OR CALLED IN ON MOTION OF THE MONTANA WATER COURT IN THIS DECREE OR IN THE PRELIMINARY DECREE, THE ELEMENTS OF THIS CLAIMED WATER RIGHT WILL APPEAR IN THE FINAL DECREE AS SHOWN ON THIS ABSTRACT. (SEE SECTION 85-2-233, MONTANA CODE ANNOTATED.)

OWNERS: PERVAIS LYNDA
CHIEF JOSEPH RANCH
DARBY MT 59829

PERVAIS MELVIN F
CHIEF JOSEPH RANCH
DARBY MT 59829

PURPOSE (USE): STOCK

SOURCE: LITTLE TIN CUP CREEK
SOURCE TYPE: SURFACE WATER

PRIORITY DATE: MAY 01, 1886
TYPE OF HISTORICAL RIGHT: DECREED

* FLOW RATE: NO FLOW RATE HAS BEEN DECREED BECAUSE THIS USE CONSISTS OF STOCK DRINKING DIRECTLY FROM THE SOURCE, OR FROM A DITCH SYSTEM.

* VOLUME: THIS WATER RIGHT INCLUDES THE AMOUNT OF WATER CONSUMPTIVELY USED FOR STOCK WATERING PURPOSES AT THE RATE OF 30 GALLONS PER DAY PER ANIMAL UNIT. ANIMAL UNITS SHALL BE BASED ON REASONABLE CARRYING CAPACITY AND HISTORICAL USE OF THE AREA SERVICED BY THIS WATER SOURCE.

PERIOD OF USE: MARCH 01 TO DECEMBER 31

* POINT OF DIVERSION AND MEANS OF DIVERSION:

	LOT	BLK	QTR SEC	SEC	TWP	RGE	COUNTY	MEANS
01			SENESW	21	03N	21W	RAVALLI	HEADGATE

DITCH NAME: FORD-HOLLISTER HIGHLINE DITCH

* PLACE OF USE FOR STOCK:

ACRES	LOT	BLK	QTR SEC	SEC	TWP	RGE	COUNTY
001			N2N2N2	27	03N	21W	RAVALLI
002			N2NWNW	26	03N	21W	RAVALLI
003			S2SWSW	23	03N	21W	RAVALLI

REMARKS:

TEMPORARY PRELIMINARY DECREE
SOUTH END SUBBASIN - BITTERROOT RIVER
BASIN 76H
ABSTRACT OF WATER RIGHT CLAIM

WATER*RIGHT*NUMBER*76H*-W-147564-00*(CONTINUED)

REMARKS CONTINUED:

THE WATER RIGHTS LISTED FOLLOWING THIS STATEMENT ARE MULTIPLE USES OF THE SAME RIGHT. THE USE OF THIS RIGHT FOR SEVERAL PURPOSES DOES NOT INCREASE THE EXTENT OF THE WATER RIGHT. RATHER IT DECREES THE RIGHT TO ALTERNATE AND EXCHANGE THE USE (PURPOSE) OF THE WATER IN ACCORD WITH HISTORICAL PRACTICES. W147559-00, W147564-00.

NOTICE OF WATER RIGHT TRANSFER RECEIVED 05/29/87.

****
* THE DNRC EXAMINATION OF THIS CLAIM FOUND NO SIGNIFICANT FACTS, *
* DATA, OR ISSUES TO REPORT TO THE WATER COURT. *
****

A BETTER UNDERSTANDING OF YOUR CLAIMED WATER RIGHT CAN BE OBTAINED BY COMPARING YOUR RIGHT WITH OTHER CLAIMS IN THE BASIN. FOR EXAMPLE, COMPARE PRIORITY DATES, FLOW RATES, VOLUMES, OR ACRES IRRIGATED. ALSO, YOUR WATER RIGHT MAY BE SUBJECT TO WATER RIGHTS IN ADJOINING BASINS OR SUBBASINS AS WELL AS BEING SUBJECT TO OTHER RIGHTS ON YOUR SOURCE OF SUPPLY. FINALLY, YOUR WATER RIGHT MAY BE SUBJECT TO INDIAN RESERVED AND FEDERAL RESERVED WATER RIGHTS.

COMPLETE DETAILS REGARDING THE DNRC EXAMINATION RESULTS AND RELATED MATERIALS CAN BE REVIEWED AT THE OFFICE LOCATIONS IDENTIFIED IN THE DOCUMENT ENTITLED "NOTICE OF ENTRY OF TEMPORARY PRELIMINARY DECREE AND NOTICE OF AVAILABILITY."

SEE GENERAL FINDINGS OF FACT AND CONCLUSIONS OF LAW FOR FURTHER EXPLANATION OF YOUR CLAIMED WATER RIGHT. THESE FINDINGS CAN BE FOUND AS INDICATED IN THE DOCUMENT ENTITLED "NOTICE OF ENTRY OF TEMPORARY PRELIMINARY DECREE AND NOTICE OF AVAILABILITY." IF YOU NEED OBJECTION FORMS, OR HAVE QUESTIONS ABOUT WATER COURT PROCEDURES OR CHANGES TO YOUR RIGHT, YOU CAN CONTACT THE WATER COURT BY CALLING 1-800-624-3270 (WITHIN MONTANA ONLY) OR 1-406-586-4364, OR BY WRITING TO P.O. BOX 879, BOZEMAN MT 59771-0879.

TEMPORARY PRELIMINARY DECREE
SOUTH END SUBBASIN - BITTERROOT RIVER
BASIN 76H
ABSTRACT OF WATER RIGHT CLAIM

WATER*RIGHT*NUMBER*76H*-W-147565-00

IMPORTANT NOTICE

YOUR WATER RIGHT AS SHOWN ON THIS ABSTRACT MAY HAVE CHANGES FROM YOUR WATER RIGHT AS CLAIMED OR AMENDED. AN ASTERISK (*) HAS BEEN PLACED NEXT TO EACH ITEM CHANGED BY THE DEPARTMENT OF NATURAL RESOURCES AND CONSERVATION (DNRC) DURING THE EXAMINATION PROCESS. THESE CHANGES ARE AUTHORIZED BY THE MONTANA WATER COURT OR THE WATER RIGHT CLAIM EXAMINATION RULES AS ADOPTED BY THE MONTANA SUPREME COURT.

OBJECTIONS MAY BE FILED ACCORDING TO THE PROCEDURES OUTLINED IN THE DOCUMENT ENTITLED "NOTICE OF ENTRY OF TEMPORARY PRELIMINARY DECREE AND NOTICE OF AVAILABILITY." UNLESS OBJECTED TO OR CALLED IN ON MOTION OF THE MONTANA WATER COURT IN THIS DECREE OR IN THE PRELIMINARY DECREE, THE ELEMENTS OF THIS CLAIMED WATER RIGHT WILL APPEAR IN THE FINAL DECREE AS SHOWN ON THIS ABSTRACT. (SEE SECTION 85-2-233, MONTANA CODE ANNOTATED.)

OWNERS: PERVAIS LYNDA
CHIEF JOSEPH RANCH
DARBY MT 59829

PERVAIS MELVIN F
CHIEF JOSEPH RANCH
DARBY MT 59829

PURPOSE (USE): STOCK

SOURCE: TIN CUP CREEK
SOURCE TYPE: SURFACE WATER

* PRIORITY DATE: JULY 22, 1916
TYPE OF HISTORICAL RIGHT: DECREED

* FLOW RATE: NO FLOW RATE HAS BEEN DECREED BECAUSE THIS USE CONSISTS OF STOCK DRINKING DIRECTLY FROM THE SOURCE, OR FROM A DITCH SYSTEM.

* VOLUME: THIS WATER RIGHT INCLUDES THE AMOUNT OF WATER CONSUMPTIVELY USED FOR STOCK WATERING PURPOSES AT THE RATE OF 30 GALLONS PER DAY PER ANIMAL UNIT. ANIMAL UNITS SHALL BE BASED ON REASONABLE CARRYING CAPACITY AND HISTORICAL USE OF THE AREA SERVICED BY THIS WATER SOURCE.

PERIOD OF USE: MARCH 01 TO DECEMBER 24

* POINT OF DIVERSION AND MEANS OF DIVERSION:

	LOT	BLK	QTR SEC	SEC	TWP	RGE	COUNTY	MEANS
01			SWNESE	21	03N	21W	RAVALLI	HEADGATE

DITCH NAME: CLICK-MATTESON DITCH

PLACE OF USE FOR STOCK:

	ACRES	LOT	BLK	QTR SEC	SEC	TWP	RGE	COUNTY
001				W2NW	21	03N	21W	RAVALLI
002				SWSENW	21	03N	21W	RAVALLI
003				NENESW	21	03N	21W	RAVALLI
004				N2SE	21	03N	21W	RAVALLI
005				NESESE	21	03N	21W	RAVALLI

TEMPORARY PRELIMINARY DECREE
SOUTH END SUBBASIN - BITTERROOT RIVER
BASIN 76H
ABSTRACT OF WATER RIGHT CLAIM

WATER*RIGHT*NUMBER*76H*-W-147565-00* (CONTINUED)

PLACE OF USE CONTINUED:

006	S2NWSW	22	03N	21W	RAVALLI
007	NWNESW	22	03N	21W	RAVALLI
008	SESENW	22	03N	21W	RAVALLI
009	NESENW	22	03N	21W	RAVALLI
010	S2NWNE	22	03N	21W	RAVALLI
011	N2NENE	22	03N	21W	RAVALLI

REMARKS:

THE WATER RIGHTS LISTED FOLLOWING THIS STATEMENT ARE MULTIPLE USES OF THE SAME RIGHT. THE USE OF THIS RIGHT FOR SEVERAL PURPOSES DOES NOT INCREASE THE EXTENT OF THE WATER RIGHT, RATHER IT DECREES THE RIGHT TO ALTERNATE AND EXCHANGE THE USE (PURPOSE) OF THE WATER IN ACCORD WITH HISTORICAL PRACTICES. W147361-00, W147565-00.

NOTICE OF WATER RIGHT TRANSFER RECEIVED 05/29/87.

****
* THE DNRC EXAMINATION OF THIS CLAIM FOUND NO SIGNIFICANT FACTS, *
* DATA, OR ISSUES TO REPORT TO THE WATER COURT. *
****

A BETTER UNDERSTANDING OF YOUR CLAIMED WATER RIGHT CAN BE OBTAINED BY COMPARING YOUR RIGHT WITH OTHER CLAIMS IN THE BASIN. FOR EXAMPLE, COMPARE PRIORITY DATES, FLOW RATES, VOLUMES, OR ACRES IRRIGATED. ALSO, YOUR WATER RIGHT MAY BE SUBJECT TO WATER RIGHTS IN ADJOINING BASINS OR SUBBASINS AS WELL AS BEING SUBJECT TO OTHER RIGHTS ON YOUR SOURCE OF SUPPLY. FINALLY, YOUR WATER RIGHT MAY BE SUBJECT TO INDIAN RESERVED AND FEDERAL RESERVED WATER RIGHTS.

COMPLETE DETAILS REGARDING THE DNRC EXAMINATION RESULTS AND RELATED MATERIALS CAN BE REVIEWED AT THE OFFICE LOCATIONS IDENTIFIED IN THE DOCUMENT ENTITLED "NOTICE OF ENTRY OF TEMPORARY PRELIMINARY DECREE AND NOTICE OF AVAILABILITY."

SEE GENERAL FINDINGS OF FACT AND CONCLUSIONS OF LAW FOR FURTHER EXPLANATION OF YOUR CLAIMED WATER RIGHT. THESE FINDINGS CAN BE FOUND AS INDICATED IN THE DOCUMENT ENTITLED "NOTICE OF ENTRY OF TEMPORARY PRELIMINARY DECREE AND NOTICE OF AVAILABILITY." IF YOU NEED OBJECTION FORMS, OR HAVE QUESTIONS ABOUT WATER COURT PROCEDURES OR CHANGES TO YOUR RIGHT, YOU CAN CONTACT THE WATER COURT BY CALLING 1-800-624-3270 (WITHIN MONTANA ONLY) OR 1-406-586-4364, OR BY WRITING TO P.O. BOX 879, BOZEMAN MT 59771-0879.

TEMPORARY PRELIMINARY DECREE
SOUTH END SUBBASIN - BITTERROOT RIVER
BASIN 76H
ABSTRACT OF WATER RIGHT CLAIM

WATER*RIGHT*NUMBER*76H*-W-147566-00

IMPORTANT NOTICE

YOUR WATER RIGHT AS SHOWN ON THIS ABSTRACT MAY HAVE CHANGES FROM YOUR WATER RIGHT AS CLAIMED OR AMENDED. AN ASTERISK (*) HAS BEEN PLACED NEXT TO EACH ITEM CHANGED BY THE DEPARTMENT OF NATURAL RESOURCES AND CONSERVATION (DNRC) DURING THE EXAMINATION PROCESS. THESE CHANGES ARE AUTHORIZED BY THE MONTANA WATER COURT OR THE WATER RIGHT CLAIM EXAMINATION RULES AS ADOPTED BY THE MONTANA SUPREME COURT.

OBJECTIONS MAY BE FILED ACCORDING TO THE PROCEDURES OUTLINED IN THE DOCUMENT ENTITLED "NOTICE OF ENTRY OF TEMPORARY PRELIMINARY DECREE AND NOTICE OF AVAILABILITY." UNLESS OBJECTED TO OR CALLED IN ON MOTION OF THE MONTANA WATER COURT IN THIS DECREE OR IN THE PRELIMINARY DECREE, THE ELEMENTS OF THIS CLAIMED WATER RIGHT WILL APPEAR IN THE FINAL DECREE AS SHOWN ON THIS ABSTRACT. (SEE SECTION 85-2-233, MONTANA CODE ANNOTATED.)

OWNERS: PERVAIS LYNDA
CHIEF JOSEPH RANCH
DARBY MT 59829

PERVAIS MELVIN F
CHIEF JOSEPH RANCH
DARBY MT 59829

PURPOSE (USE): STOCK

SOURCE: TIN CUP CREEK
SOURCE TYPE: SURFACE WATER

PRIORITY DATE: APRIL 01, 1889
TYPE OF HISTORICAL RIGHT: DECREED

* FLOW RATE: NO FLOW RATE HAS BEEN DECREED BECAUSE THIS USE CONSISTS OF STOCK DRINKING DIRECTLY FROM THE SOURCE, OR FROM A DITCH SYSTEM.

* VOLUME: THIS WATER RIGHT INCLUDES THE AMOUNT OF WATER CONSUMPTIVELY USED FOR STOCK WATERING PURPOSES AT THE RATE OF 30 GALLONS PER DAY PER ANIMAL UNIT. ANIMAL UNITS SHALL BE BASED ON REASONABLE CARRYING CAPACITY AND HISTORICAL USE OF THE AREA SERVICED BY THIS WATER SOURCE.

PERIOD OF USE: MARCH 01 TO DECEMBER 31

* POINT OF DIVERSION AND MEANS OF DIVERSION:

	LOT	BLK	QTR SEC	SEC	TWP	RGE	COUNTY	MEANS
01			NWSENW	21	03N	21W	RAVALLI	HEADGATE

DITCH NAME: CHAFFIN-WHINNERY DITCH

PLACE OF USE FOR STOCK:

ACRES	LOT	BLK	QTR SEC	SEC	TWP	RGE	COUNTY
001			W2W2NW	22	03N	21W	RAVALLI

REMARKS:

TEMPORARY PRELIMINARY DECREE
SOUTH END SUBBASIN - BITTERROOT RIVER
BASIN 76H
ABSTRACT OF WATER RIGHT CLAIM

WATER RIGHT NUMBER 76H -W-147566-00 (CONTINUED)

REMARKS CONTINUED:

THE WATER RIGHTS LISTED FOLLOWING THIS STATEMENT ARE MULTIPLE USES OF THE SAME RIGHT. THE USE OF THIS RIGHT FOR SEVERAL PURPOSES DOES NOT INCREASE THE EXTENT OF THE WATER RIGHT. RATHER IT DECREES THE RIGHT TO ALTERNATE AND EXCHANGE THE USE (PURPOSE) OF THE WATER IN ACCORD WITH HISTORICAL PRACTICES. W147555-00, W147566-00.

NOTICE OF WATER RIGHT TRANSFER RECEIVED 05/29/87.

****
* THE DNRC EXAMINATION OF THIS CLAIM FOUND NO SIGNIFICANT FACTS, *
* DATA, OR ISSUES TO REPORT TO THE WATER COURT. *
****

A BETTER UNDERSTANDING OF YOUR CLAIMED WATER RIGHT CAN BE OBTAINED BY COMPARING YOUR RIGHT WITH OTHER CLAIMS IN THE BASIN. FOR EXAMPLE, COMPARE PRIORITY DATES, FLOW RATES, VOLUMES, OR ACRES IRRIGATED. ALSO, YOUR WATER RIGHT MAY BE SUBJECT TO WATER RIGHTS IN ADJOINING BASINS OR SUBBASINS AS WELL AS BEING SUBJECT TO OTHER RIGHTS ON YOUR SOURCE OF SUPPLY. FINALLY, YOUR WATER RIGHT MAY BE SUBJECT TO INDIAN RESERVED AND FEDERAL RESERVED WATER RIGHTS.

COMPLETE DETAILS REGARDING THE DNRC EXAMINATION RESULTS AND RELATED MATERIALS CAN BE REVIEWED AT THE OFFICE LOCATIONS IDENTIFIED IN THE DOCUMENT ENTITLED "NOTICE OF ENTRY OF TEMPORARY PRELIMINARY DECREE AND NOTICE OF AVAILABILITY."

SEE GENERAL FINDINGS OF FACT AND CONCLUSIONS OF LAW FOR FURTHER EXPLANATION OF YOUR CLAIMED WATER RIGHT. THESE FINDINGS CAN BE FOUND AS INDICATED IN THE DOCUMENT ENTITLED "NOTICE OF ENTRY OF TEMPORARY PRELIMINARY DECREE AND NOTICE OF AVAILABILITY." IF YOU NEED OBJECTION FORMS, OR HAVE QUESTIONS ABOUT WATER COURT PROCEDURES OR CHANGES TO YOUR RIGHT, YOU CAN CONTACT THE WATER COURT BY CALLING 1-800-624-3270 (WITHIN MONTANA ONLY) OR 1-406-586-4364, OR BY WRITING TO P.O. BOX 879, BOZEMAN MT 59771-0879.

TEMPORARY PRELIMINARY DECREE
SOUTH END SUBBASIN - BITTERROOT RIVER
BASIN 76H
ABSTRACT OF WATER RIGHT CLAIM

WATER*RIGHT*NUMBER*76H*-W-147567-00

IMPORTANT NOTICE

YOUR WATER RIGHT AS SHOWN ON THIS ABSTRACT MAY HAVE CHANGES FROM YOUR WATER RIGHT AS CLAIMED OR AMENDED. AN ASTERISK (*) HAS BEEN PLACED NEXT TO EACH ITEM CHANGED BY THE DEPARTMENT OF NATURAL RESOURCES AND CONSERVATION (DNRC) DURING THE EXAMINATION PROCESS. THESE CHANGES ARE AUTHORIZED BY THE MONTANA WATER COURT OR THE WATER RIGHT CLAIM EXAMINATION RULES AS ADOPTED BY THE MONTANA SUPREME COURT.

OBJECTIONS MAY BE FILED ACCORDING TO THE PROCEDURES OUTLINED IN THE DOCUMENT ENTITLED "NOTICE OF ENTRY OF TEMPORARY PRELIMINARY DECREE AND NOTICE OF AVAILABILITY." UNLESS OBJECTED TO OR CALLED IN ON MOTION OF THE MONTANA WATER COURT IN THIS DECREE OR IN THE PRELIMINARY DECREE, THE ELEMENTS OF THIS CLAIMED WATER RIGHT WILL APPEAR IN THE FINAL DECREE AS SHOWN ON THIS ABSTRACT. (SEE SECTION 85-2-233, MONTANA CODE ANNOTATED.)

OWNERS: PERVAIS LYNDA
CHIEF JOSEPH RANCH
DARBY MT 59829

PERVAIS MELVIN F
CHIEF JOSEPH RANCH
DARBY MT 59829

PURPOSE (USE): STOCK

SOURCE: SPOON CREEK
SOURCE TYPE: SURFACE WATER

PRIORITY DATE: AUGUST 01, 1884
TYPE OF HISTORICAL RIGHT: DECREED

* FLOW RATE: NO FLOW RATE HAS BEEN DECREED BECAUSE THIS USE CONSISTS OF STOCK DRINKING DIRECTLY FROM THE SOURCE, OR FROM A DITCH SYSTEM.

* VOLUME: THIS WATER RIGHT INCLUDES THE AMOUNT OF WATER CONSUMPTIVELY USED FOR STOCK WATERING PURPOSES AT THE RATE OF 30 GALLONS PER DAY PER ANIMAL UNIT. ANIMAL UNITS SHALL BE BASED ON REASONABLE CARRYING CAPACITY AND HISTORICAL USE OF THE AREA SERVICED BY THIS WATER SOURCE.

PERIOD OF USE: MARCH 01 TO DECEMBER 31

* POINT OF DIVERSION AND MEANS OF DIVERSION:

	LOT	BLK	QTR SEC	SEC	TWP	RGE	COUNTY	MEANS
01			NWNENE	28	03N	21W	RAVALLI	HEADGATE

DITCH NAME: BYRD-SHIELDS-RAY DITCH

PLACE OF USE FOR STOCK:

	ACRES	LOT	BLK	QTR SEC	SEC	TWP	RGE	COUNTY
001				SESESE	21	03N	21W	RAVALLI
002				N2N2N2	27	03N	21W	RAVALLI
003				NWNW	26	03N	21W	RAVALLI
004				SESWSW	23	03N	21W	RAVALLI

TEMPORARY PRELIMINARY DECREE
SOUTH END SUBBASIN - BITTERROOT RIVER
BASIN 76H
ABSTRACT OF WATER RIGHT CLAIM

WATER*RIGHT*NUMBER*76H*-W-147567-00* (CONTINUED)

REMARKS CONTINUED:

REMARKS:

THE WATER RIGHTS LISTED FOLLOWING THIS STATEMENT ARE MULTIPLE USES OF THE SAME RIGHT. THE USE OF THIS RIGHT FOR SEVERAL PURPOSES DOES NOT INCREASE THE EXTENT OF THE WATER RIGHT. RATHER IT DECREES THE RIGHT TO ALTERNATE AND EXCHANGE THE USE (PURPOSE) OF THE WATER IN ACCORD WITH HISTORICAL PRACTICES. W147560-00, W147567-00.

NOTICE OF WATER RIGHT TRANSFER RECEIVED 05/29/87.

****
* THE DNRC EXAMINATION OF THIS CLAIM FOUND NO SIGNIFICANT FACTS, *
* DATA, OR ISSUES TO REPORT TO THE WATER COURT. *
****

A BETTER UNDERSTANDING OF YOUR CLAIMED WATER RIGHT CAN BE OBTAINED BY COMPARING YOUR RIGHT WITH OTHER CLAIMS IN THE BASIN. FOR EXAMPLE, COMPARE PRIORITY DATES, FLOW RATES, VOLUMES, OR ACRES IRRIGATED. ALSO, YOUR WATER RIGHT MAY BE SUBJECT TO WATER RIGHTS IN ADJOINING BASINS OR SUBBASINS AS WELL AS BEING SUBJECT TO OTHER RIGHTS ON YOUR SOURCE OF SUPPLY. FINALLY, YOUR WATER RIGHT MAY BE SUBJECT TO INDIAN RESERVED AND FEDERAL RESERVED WATER RIGHTS.

COMPLETE DETAILS REGARDING THE DNRC EXAMINATION RESULTS AND RELATED MATERIALS CAN BE REVIEWED AT THE OFFICE LOCATIONS IDENTIFIED IN THE DOCUMENT ENTITLED "NOTICE OF ENTRY OF TEMPORARY PRELIMINARY DECREE AND NOTICE OF AVAILABILITY."

SEE GENERAL FINDINGS OF FACT AND CONCLUSIONS OF LAW FOR FURTHER EXPLANATION OF YOUR CLAIMED WATER RIGHT. THESE FINDINGS CAN BE FOUND AS INDICATED IN THE DOCUMENT ENTITLED "NOTICE OF ENTRY OF TEMPORARY PRELIMINARY DECREE AND NOTICE OF AVAILABILITY." IF YOU NEED OBJECTION FORMS, OR HAVE QUESTIONS ABOUT WATER COURT PROCEDURES OR CHANGES TO YOUR RIGHT, YOU CAN CONTACT THE WATER COURT BY CALLING 1-800-624-3270 (WITHIN MONTANA ONLY) OR 1-406-586-4364, OR BY WRITING TO P.O. BOX 879, BOZEMAN MT 59771-0879.

TEMPORARY PRELIMINARY DECREE
SOUTH END SUBBASIN - BITTERROOT RIVER
BASIN 76H
ABSTRACT OF WATER RIGHT CLAIM

WATER*RIGHT*NUMBER*76H*-W-147568-00

IMPORTANT NOTICE

YOUR WATER RIGHT AS SHOWN ON THIS ABSTRACT MAY HAVE CHANGES FROM YOUR WATER RIGHT AS CLAIMED OR AMENDED. AN ASTERISK (*) HAS BEEN PLACED NEXT TO EACH ITEM CHANGED BY THE DEPARTMENT OF NATURAL RESOURCES AND CONSERVATION (DNRC) DURING THE EXAMINATION PROCESS. THESE CHANGES ARE AUTHORIZED BY THE MONTANA WATER COURT OR THE WATER RIGHT CLAIM EXAMINATION RULES AS ADOPTED BY THE MONTANA SUPREME COURT.

OBJECTIONS MAY BE FILED ACCORDING TO THE PROCEDURES OUTLINED IN THE DOCUMENT ENTITLED "NOTICE OF ENTRY OF TEMPORARY PRELIMINARY DECREE AND NOTICE OF AVAILABILITY." UNLESS OBJECTED TO OR CALLED IN ON MOTION OF THE MONTANA WATER COURT IN THIS DECREE OR IN THE PRELIMINARY DECREE, THE ELEMENTS OF THIS CLAIMED WATER RIGHT WILL APPEAR IN THE FINAL DECREE AS SHOWN ON THIS ABSTRACT. (SEE SECTION 85-2-233, MONTANA CODE ANNOTATED.)

OWNERS: PERVAIS LYNDA
CHIEF JOSEPH RANCH
DARBY MT 59829

PERVAIS MELVIN F
CHIEF JOSEPH RANCH
DARBY MT 59829

PURPOSE (USE): STOCK

SOURCE: LITTLE TIN CUP CREEK
SOURCE TYPE: SURFACE WATER

PRIORITY DATE: MARCH 29, 1892
TYPE OF HISTORICAL RIGHT: DECREED

* FLOW RATE: NO FLOW RATE HAS BEEN DECREED BECAUSE THIS USE CONSISTS OF STOCK DRINKING DIRECTLY FROM THE SOURCE, OR FROM A DITCH SYSTEM.

* VOLUME: THIS WATER RIGHT INCLUDES THE AMOUNT OF WATER CONSUMPTIVELY USED FOR STOCK WATERING PURPOSES AT THE RATE OF 30 GALLONS PER DAY PER ANIMAL UNIT. ANIMAL UNITS SHALL BE BASED ON REASONABLE CARRYING CAPACITY AND HISTORICAL USE OF THE AREA SERVICED BY THIS WATER SOURCE.

PERIOD OF USE: MARCH 01 TO DECEMBER 31

* POINT OF DIVERSION AND MEANS OF DIVERSION:

	LOT	BLK	QTR SEC	SEC	TWP	RGE	COUNTY	MEANS
01			SENESW	21	03N	21W	RAVALLI	HEADGATE

DITCH NAME: FORD-HOLLISTER HIGHLINE DITCH

* PLACE OF USE FOR STOCK:

	ACRES	LOT	BLK	QTR SEC	SEC	TWP	RGE	COUNTY
001				SENESW	21	03N	21W	RAVALLI
002				SWSE	21	03N	21W	RAVALLI
003				N2NW	27	03N	21W	RAVALLI
004				S2N2NE	27	03N	21W	RAVALLI
005				NWNW	26	03N	21W	RAVALLI

TEMPORARY PRELIMINARY DECREE
SOUTH END SUBBASIN - BITTERROOT RIVER
BASIN 76H
ABSTRACT OF WATER RIGHT CLAIM

WATER*RIGHT*NUMBER*76H*-W-147568-00* (CONTINUED)

REMARKS CONTINUED:

REMARKS:

THE WATER RIGHTS LISTED FOLLOWING THIS STATEMENT ARE MULTIPLE USES OF THE SAME RIGHT. THE USE OF THIS RIGHT FOR SEVERAL PURPOSES DOES NOT INCREASE THE EXTENT OF THE WATER RIGHT, RATHER IT DECREES THE RIGHT TO ALTERNATE AND EXCHANGE THE USE (PURPOSE) OF THE WATER IN ACCORD WITH HISTORICAL PRACTICES. W147558-00, W147568-00.

NOTICE OF WATER RIGHT TRANSFER RECEIVED 05/29/87.

****
* THE DNRC EXAMINATION OF THIS CLAIM FOUND NO SIGNIFICANT FACTS, *
* DATA, OR ISSUES TO REPORT TO THE WATER COURT. *
****

A BETTER UNDERSTANDING OF YOUR CLAIMED WATER RIGHT CAN BE OBTAINED BY COMPARING YOUR RIGHT WITH OTHER CLAIMS IN THE BASIN. FOR EXAMPLE, COMPARE PRIORITY DATES, FLOW RATES, VOLUMES, OR ACRES IRRIGATED. ALSO, YOUR WATER RIGHT MAY BE SUBJECT TO WATER RIGHTS IN ADJOINING BASINS OR SUBBASINS AS WELL AS BEING SUBJECT TO OTHER RIGHTS ON YOUR SOURCE OF SUPPLY. FINALLY, YOUR WATER RIGHT MAY BE SUBJECT TO INDIAN RESERVED AND FEDERAL RESERVED WATER RIGHTS.

COMPLETE DETAILS REGARDING THE DNRC EXAMINATION RESULTS AND RELATED MATERIALS CAN BE REVIEWED AT THE OFFICE LOCATIONS IDENTIFIED IN THE DOCUMENT ENTITLED "NOTICE OF ENTRY OF TEMPORARY PRELIMINARY DECREE AND NOTICE OF AVAILABILITY."

SEE GENERAL FINDINGS OF FACT AND CONCLUSIONS OF LAW FOR FURTHER EXPLANATION OF YOUR CLAIMED WATER RIGHT. THESE FINDINGS CAN BE FOUND AS INDICATED IN THE DOCUMENT ENTITLED "NOTICE OF ENTRY OF TEMPORARY PRELIMINARY DECREE AND NOTICE OF AVAILABILITY." IF YOU NEED OBJECTION FORMS, OR HAVE QUESTIONS ABOUT WATER COURT PROCEDURES OR CHANGES TO YOUR RIGHT, YOU CAN CONTACT THE WATER COURT BY CALLING 1-800-624-3270 (WITHIN MONTANA ONLY) OR 1-406-586-4364, OR BY WRITING TO P.O. BOX 879, BOZEMAN MT 59771-0879.

TEMPORARY PRELIMINARY DECREE
SOUTH END SUBBASIN - BITTERROOT RIVER
BASIN 76H
ABSTRACT OF WATER RIGHT CLAIM

WATER*RIGHT*NUMBER*76H*-W-147569-00

IMPORTANT NOTICE

YOUR WATER RIGHT AS SHOWN ON THIS ABSTRACT MAY HAVE CHANGES FROM YOUR WATER RIGHT AS CLAIMED OR AMENDED. AN ASTERISK (*) HAS BEEN PLACED NEXT TO EACH ITEM CHANGED BY THE DEPARTMENT OF NATURAL RESOURCES AND CONSERVATION (DNRC) DURING THE EXAMINATION PROCESS. THESE CHANGES ARE AUTHORIZED BY THE MONTANA WATER COURT OR THE WATER RIGHT CLAIM EXAMINATION RULES AS ADOPTED BY THE MONTANA SUPREME COURT.

OBJECTIONS MAY BE FILED ACCORDING TO THE PROCEDURES OUTLINED IN THE DOCUMENT ENTITLED "NOTICE OF ENTRY OF TEMPORARY PRELIMINARY DECREE AND NOTICE OF AVAILABILITY." UNLESS OBJECTED TO OR CALLED IN ON MOTION OF THE MONTANA WATER COURT IN THIS DECREE OR IN THE PRELIMINARY DECREE, THE ELEMENTS OF THIS CLAIMED WATER RIGHT WILL APPEAR IN THE FINAL DECREE AS SHOWN ON THIS ABSTRACT. (SEE SECTION 85-2-233, MONTANA CODE ANNOTATED.)

OWNERS: PERVAIS LYNDA
CHIEF JOSEPH RANCH
DARBY MT 59829

PERVAIS MELVIN F
CHIEF JOSEPH RANCH
DARBY MT 59829

PURPOSE (USE): STOCK

SOURCE: TIN CUP CREEK
SOURCE TYPE: SURFACE WATER

PRIORITY DATE: APRIL 01, 1888
TYPE OF HISTORICAL RIGHT: DECREED

* FLOW RATE: NO FLOW RATE HAS BEEN DECREED BECAUSE THIS USE CONSISTS OF STOCK DRINKING DIRECTLY FROM THE SOURCE, OR FROM A DITCH SYSTEM.

* VOLUME: THIS WATER RIGHT INCLUDES THE AMOUNT OF WATER CONSUMPTIVELY USED FOR STOCK WATERING PURPOSES AT THE RATE OF 30 GALLONS PER DAY PER ANIMAL UNIT. ANIMAL UNITS SHALL BE BASED ON REASONABLE CARRYING CAPACITY AND HISTORICAL USE OF THE AREA SERVICED BY THIS WATER SOURCE.

PERIOD OF USE: MARCH 01 TO DECEMBER 31

* POINT OF DIVERSION AND MEANS OF DIVERSION:

	LOT	BLK	QTR SEC	SEC	TWP	RGE	COUNTY	MEANS
01			SENWSW	22	03N	21W	RAVALLI	HEADGATE

PLACE OF USE FOR STOCK:

	ACRES	LOT	BLK	QTR SEC	SEC	TWP	RGE	COUNTY
001				E2SWSW	22	03N	21W	RAVALLI
002				S2SESW	22	03N	21W	RAVALLI
003				S2SE	22	03N	21W	RAVALLI
004				N2SWSW	23	03N	21W	RAVALLI

REMARKS:

TEMPORARY PRELIMINARY DECREE
SOUTH END SUBBASIN - BITTERROOT RIVER
BASIN 76H
ABSTRACT OF WATER RIGHT CLAIM

WATER*RIGHT*NUMBER*76H*-W-147569-00* (CONTINUED)

REMARKS CONTINUED:

THE WATER RIGHTS LISTED FOLLOWING THIS STATEMENT ARE MULTIPLE USES OF THE SAME RIGHT. THE USE OF THIS RIGHT FOR SEVERAL PURPOSES DOES NOT INCREASE THE EXTENT OF THE WATER RIGHT. RATHER IT DECREES THE RIGHT TO ALTERNATE AND EXCHANGE THE USE (PURPOSE) OF THE WATER IN ACCORD WITH HISTORICAL PRACTICES. W147556-00, W147569-00.

NOTICE OF WATER RIGHT TRANSFER RECEIVED 05/29/87.

****
* THE DNRC EXAMINATION OF THIS CLAIM FOUND NO SIGNIFICANT FACTS, *
* DATA, OR ISSUES TO REPORT TO THE WATER COURT. *
****

A BETTER UNDERSTANDING OF YOUR CLAIMED WATER RIGHT CAN BE OBTAINED BY COMPARING YOUR RIGHT WITH OTHER CLAIMS IN THE BASIN. FOR EXAMPLE, COMPARE PRIORITY DATES, FLOW RATES, VOLUMES, OR ACRES IRRIGATED. ALSO, YOUR WATER RIGHT MAY BE SUBJECT TO WATER RIGHTS IN ADJOINING BASINS OR SUBBASINS AS WELL AS BEING SUBJECT TO OTHER RIGHTS ON YOUR SOURCE OF SUPPLY. FINALLY, YOUR WATER RIGHT MAY BE SUBJECT TO INDIAN RESERVED AND FEDERAL RESERVED WATER RIGHTS.

COMPLETE DETAILS REGARDING THE DNRC EXAMINATION RESULTS AND RELATED MATERIALS CAN BE REVIEWED AT THE OFFICE LOCATIONS IDENTIFIED IN THE DOCUMENT ENTITLED "NOTICE OF ENTRY OF TEMPORARY PRELIMINARY DECREE AND NOTICE OF AVAILABILITY."

SEE GENERAL FINDINGS OF FACT AND CONCLUSIONS OF LAW FOR FURTHER EXPLANATION OF YOUR CLAIMED WATER RIGHT. THESE FINDINGS CAN BE FOUND AS INDICATED IN THE DOCUMENT ENTITLED "NOTICE OF ENTRY OF TEMPORARY PRELIMINARY DECREE AND NOTICE OF AVAILABILITY." IF YOU NEED OBJECTION FORMS, OR HAVE QUESTIONS ABOUT WATER COURT PROCEDURES OR CHANGES TO YOUR RIGHT, YOU CAN CONTACT THE WATER COURT BY CALLING 1-800-624-3270 (WITHIN MONTANA ONLY) OR 1-406-586-4364, OR BY WRITING TO P.O. BOX 879, BOZEMAN MT 59771-0879.

TEMPORARY PRELIMINARY DECREE
SOUTH END SUBBASIN - BITTERROOT RIVER
BASIN 76H
ABSTRACT OF WATER RIGHT CLAIM

WATER*RIGHT*NUMBER*76H*-W-147570-00

IMPORTANT NOTICE

YOUR WATER RIGHT AS SHOWN ON THIS ABSTRACT MAY HAVE CHANGES FROM YOUR WATER RIGHT AS CLAIMED OR AMENDED. AN ASTERISK (*) HAS BEEN PLACED NEXT TO EACH ITEM CHANGED BY THE DEPARTMENT OF NATURAL RESOURCES AND CONSERVATION (DNRC) DURING THE EXAMINATION PROCESS. THESE CHANGES ARE AUTHORIZED BY THE MONTANA WATER COURT OR THE WATER RIGHT CLAIM EXAMINATION RULES AS ADOPTED BY THE MONTANA SUPREME COURT.

OBJECTIONS MAY BE FILED ACCORDING TO THE PROCEDURES OUTLINED IN THE DOCUMENT ENTITLED "NOTICE OF ENTRY OF TEMPORARY PRELIMINARY DECREE AND NOTICE OF AVAILABILITY." UNLESS OBJECTED TO OR CALLED IN ON MOTION OF THE MONTANA WATER COURT IN THIS DECREE OR IN THE PRELIMINARY DECREE, THE ELEMENTS OF THIS CLAIMED WATER RIGHT WILL APPEAR IN THE FINAL DECREE AS SHOWN ON THIS ABSTRACT. (SEE SECTION 85-2-233, MONTANA CODE ANNOTATED.)

OWNERS: PERVAIS LYNDA
CHIEF JOSEPH RANCH
DARBY MT 59829

PERVAIS MELVIN F
CHIEF JOSEPH RANCH
DARBY MT 59829

PURPOSE (USE): STOCK

SOURCE: SPOON CREEK
SOURCE TYPE: SURFACE WATER

PRIORITY DATE: JUNE 16, 1902
TYPE OF HISTORICAL RIGHT: FILED

* FLOW RATE: NO FLOW RATE HAS BEEN DECREED BECAUSE THIS USE CONSISTS OF STOCK DRINKING DIRECTLY FROM THE SOURCE, OR FROM A DITCH SYSTEM.

* VOLUME: THIS WATER RIGHT INCLUDES THE AMOUNT OF WATER CONSUMPTIVELY USED FOR STOCK WATERING PURPOSES AT THE RATE OF 30 GALLONS PER DAY PER ANIMAL UNIT. ANIMAL UNITS SHALL BE BASED ON REASONABLE CARRYING CAPACITY AND HISTORICAL USE OF THE AREA SERVICED BY THIS WATER SOURCE.

PERIOD OF USE: MARCH 01 TO DECEMBER 31

* POINT OF DIVERSION AND MEANS OF DIVERSION:

	LOT	BLK	QTR SEC	SEC	TWP	RGE	COUNTY	MEANS
01			NWNENE	28	03N	21W	RAVALLI	HEADGATE

DITCH NAME: BYRD-SHIELDS-RAY DITCH

PLACE OF USE FOR STOCK:

ACRES	LOT	BLK	QTR SEC	SEC	TWP	RGE	COUNTY
001			N2NW	27	03N	21W	RAVALLI
002			N2NE	27	03N	21W	RAVALLI
003			NWNWNW	26	03N	21W	RAVALLI
004			S2SW	23	03N	21W	RAVALLI

TEMPORARY PRELIMINARY DECREE
SOUTH END SUBBASIN - BITTERROOT RIVER
BASIN 76H
ABSTRACT OF WATER RIGHT CLAIM

WATER*RIGHT*NUMBER*76H*-W-147570-00*(CONTINUED)

REMARKS CONTINUED:

REMARKS:

THE WATER RIGHTS LISTED FOLLOWING THIS STATEMENT ARE MULTIPLE USES OF THE SAME RIGHT. THE USE OF THIS RIGHT FOR SEVERAL PURPOSES DOES NOT INCREASE THE EXTENT OF THE WATER RIGHT. RATHER IT DECREES THE RIGHT TO ALTERNATE AND EXCHANGE THE USE (PURPOSE) OF THE WATER IN ACCORD WITH HISTORICAL PRACTICES. W147563-00, W147570-00.

NOTICE OF WATER RIGHT TRANSFER RECEIVED 05/29/87.

****
* THE FOLLOWING ISSUES WERE IDENTIFIED BY THE DNRC DURING ITS EXAMINATION OF THIS WATER RIGHT CLAIM. THESE ISSUES MAY REMAIN UNRESOLVED IF NO OBJECTIONS ARE FILED.
*
* THE PRIORITY DATE MAY BE QUESTIONABLE. THIS CLAIM IS FOR A FILED APPROPRIATION ON SPOON CREEK WITH A PRIORITY DATE POSTDATING CASE NO. 4964, RAVALLI COUNTY.
*
* THE RAVALLI COUNTY WATER RESOURCES SURVEY FIELD NOTES (1957) INDICATES THIS FILED APPROPRIATION RIGHT MAY NOT HAVE BEEN PERFECTED. THE FIELD NOTES DO NOT LIST THIS WATER RIGHT AMONG THOSE RIGHTS BEING USED ON THE CLAIMED PLACE OF USE.
****

A BETTER UNDERSTANDING OF YOUR CLAIMED WATER RIGHT CAN BE OBTAINED BY COMPARING YOUR RIGHT WITH OTHER CLAIMS IN THE BASIN. FOR EXAMPLE, COMPARE PRIORITY DATES, FLOW RATES, VOLUMES, OR ACRES IRRIGATED. ALSO, YOUR WATER RIGHT MAY BE SUBJECT TO WATER RIGHTS IN ADJOINING BASINS OR SUBBASINS AS WELL AS BEING SUBJECT TO OTHER RIGHTS ON YOUR SOURCE OF SUPPLY. FINALLY, YOUR WATER RIGHT MAY BE SUBJECT TO INDIAN RESERVED AND FEDERAL RESERVED WATER RIGHTS.

COMPLETE DETAILS REGARDING THE DNRC EXAMINATION RESULTS AND RELATED MATERIALS CAN BE REVIEWED AT THE OFFICE LOCATIONS IDENTIFIED IN THE DOCUMENT ENTITLED "NOTICE OF ENTRY OF TEMPORARY PRELIMINARY DECREE AND NOTICE OF AVAILABILITY."

SEE GENERAL FINDINGS OF FACT AND CONCLUSIONS OF LAW FOR FURTHER EXPLANATION OF YOUR CLAIMED WATER RIGHT. THESE FINDINGS CAN BE FOUND AS INDICATED IN THE DOCUMENT ENTITLED "NOTICE OF ENTRY OF TEMPORARY PRELIMINARY DECREE AND NOTICE OF AVAILABILITY." IF YOU NEED OBJECTION FORMS, OR HAVE QUESTIONS ABOUT WATER COURT PROCEDURES OR CHANGES TO YOUR RIGHT, YOU CAN CONTACT THE WATER COURT BY CALLING 1-800-624-3270 (WITHIN MONTANA ONLY) OR 1-406-586-4364, OR BY WRITING TO P.O. BOX 879, BOZEMAN MT 59771-0879.

04/11/94
PAGE 2,351

TEMPORARY PRELIMINARY DECREE
SOUTH END SUBBASIN - BITTERROOT RIVER
BASIN 76H
ABSTRACT OF WATER RIGHT CLAIM

WATER*RIGHT*NUMBER*76H*-W-147571-00

IMPORTANT NOTICE

YOUR WATER RIGHT AS SHOWN ON THIS ABSTRACT MAY HAVE CHANGES FROM YOUR WATER RIGHT AS CLAIMED OR AMENDED. AN ASTERISK (*) HAS BEEN PLACED NEXT TO EACH ITEM CHANGED BY THE DEPARTMENT OF NATURAL RESOURCES AND CONSERVATION (DNRC) DURING THE EXAMINATION PROCESS. THESE CHANGES ARE AUTHORIZED BY THE MONTANA WATER COURT OR THE WATER RIGHT CLAIM EXAMINATION RULES AS ADOPTED BY THE MONTANA SUPREME COURT.

OBJECTIONS MAY BE FILED ACCORDING TO THE PROCEDURES OUTLINED IN THE DOCUMENT ENTITLED "NOTICE OF ENTRY OF TEMPORARY PRELIMINARY DECREE AND NOTICE OF AVAILABILITY." UNLESS OBJECTED TO OR CALLED IN ON MOTION OF THE MONTANA WATER COURT IN THIS DECREE OR IN THE PRELIMINARY DECREE, THE ELEMENTS OF THIS CLAIMED WATER RIGHT WILL APPEAR IN THE FINAL DECREE AS SHOWN ON THIS ABSTRACT. (SEE SECTION 85-2-233, MONTANA CODE ANNOTATED.)

OWNERS: PERVAIS LYNDA
CHIEF JOSEPH RANCH
DARBY MT 59829

PERVAIS MELVIN F
CHIEF JOSEPH RANCH
DARBY MT 59829

PURPOSE (USE): STOCK

* SOURCE: WASTE & SEEPAGE, TRIB OF FERN CREEK
SOURCE TYPE: SURFACE WATER

PRIORITY DATE: DECEMBER 31, 1962
TYPE OF HISTORICAL RIGHT: USE

* FLOW RATE: NO FLOW RATE HAS BEEN DECREED FOR THIS USE FROM THIS ONSTREAM RESERVOIR.

* VOLUME: THIS WATER RIGHT INCLUDES THE AMOUNT OF WATER CONSUMPTIVELY USED FOR STOCK WATERING PURPOSES AT THE RATE OF 30 GALLONS PER DAY PER ANIMAL UNIT. ANIMAL UNITS SHALL BE BASED ON REASONABLE CARRYING CAPACITY AND HISTORICAL USE OF THE AREA SERVICED BY THIS WATER SOURCE.

PERIOD OF USE: JANUARY 01 TO DECEMBER 31

* POINT OF DIVERSION AND MEANS OF DIVERSION:

	LOT	BLK	QTR SEC	SEC	TWP	RGE	COUNTY	MEANS
01			SENWSW	23	03N	21W	RAVALLI	PIT

RESERVOIR:

		QTR SEC	SEC	TWP	RGE	COUNTY		
01	ONSTREAM	SENWSW	23	03N	21W	RAVALLI		
	CAPACITY: .8 AC-FT	DAM HEIGHT: FT					SURFACE AREA: 20 ACRES	

MAXIMUM STORAGE CAPACITY HAS BEEN ESTIMATED BY THE DNRC.

PLACE OF USE FOR STOCK:

TEMPORARY PRELIMINARY DECREE
SOUTH END SUBBASIN - BITTERROOT RIVER
BASIN 76H
ABSTRACT OF WATER RIGHT CLAIM

WATER*RIGHT*NUMBER*76H*-W-147571-00* (CONTINUED)

PLACE OF USE CONTINUED:

	ACRES	LOT	BLK	QTR SEC	SEC	TWP	RGE	COUNTY
001				SENWSW	23	03N	21W	RAVALLI

REMARKS:

NOTICE OF WATER RIGHT TRANSFER RECEIVED 05/29/87.

****
* THE DNRC EXAMINATION OF THIS CLAIM FOUND NO SIGNIFICANT FACTS, *
* DATA, OR ISSUES TO REPORT TO THE WATER COURT. *
****

A BETTER UNDERSTANDING OF YOUR CLAIMED WATER RIGHT CAN BE OBTAINED BY COMPARING YOUR RIGHT WITH OTHER CLAIMS IN THE BASIN. FOR EXAMPLE, COMPARE PRIORITY DATES, FLOW RATES, VOLUMES, OR ACRES IRRIGATED. ALSO, YOUR WATER RIGHT MAY BE SUBJECT TO WATER RIGHTS IN ADJOINING BASINS OR SUBBASINS AS WELL AS BEING SUBJECT TO OTHER RIGHTS ON YOUR SOURCE OF SUPPLY. FINALLY, YOUR WATER RIGHT MAY BE SUBJECT TO INDIAN RESERVED AND FEDERAL RESERVED WATER RIGHTS.

COMPLETE DETAILS REGARDING THE DNRC EXAMINATION RESULTS AND RELATED MATERIALS CAN BE REVIEWED AT THE OFFICE LOCATIONS IDENTIFIED IN THE DOCUMENT ENTITLED "NOTICE OF ENTRY OF TEMPORARY PRELIMINARY DECREE AND NOTICE OF AVAILABILITY."

SEE GENERAL FINDINGS OF FACT AND CONCLUSIONS OF LAW FOR FURTHER EXPLANATION OF YOUR CLAIMED WATER RIGHT. THESE FINDINGS CAN BE FOUND AS INDICATED IN THE DOCUMENT ENTITLED "NOTICE OF ENTRY OF TEMPORARY PRELIMINARY DECREE AND NOTICE OF AVAILABILITY." IF YOU NEED OBJECTION FORMS, OR HAVE QUESTIONS ABOUT WATER COURT PROCEDURES OR CHANGES TO YOUR RIGHT, YOU CAN CONTACT THE WATER COURT BY CALLING 1-800-624-3270 (WITHIN MONTANA ONLY) OR 1-406-586-4364, OR BY WRITING TO P.O. BOX 879, BOZEMAN MT 59771-0879.

TEMPORARY PRELIMINARY DECREE
SOUTH END SUBBASIN - BITTERROOT RIVER
BASIN 76H
ABSTRACT OF WATER RIGHT CLAIM

WATER*RIGHT*NUMBER*76H*-W-147572-00

IMPORTANT NOTICE

YOUR WATER RIGHT AS SHOWN ON THIS ABSTRACT MAY HAVE CHANGES FROM YOUR WATER RIGHT AS CLAIMED OR AMENDED. AN ASTERISK (*) HAS BEEN PLACED NEXT TO EACH ITEM CHANGED BY THE DEPARTMENT OF NATURAL RESOURCES AND CONSERVATION (DNRC) DURING THE EXAMINATION PROCESS. THESE CHANGES ARE AUTHORIZED BY THE MONTANA WATER COURT OR THE WATER RIGHT CLAIM EXAMINATION RULES AS ADOPTED BY THE MONTANA SUPREME COURT.

OBJECTIONS MAY BE FILED ACCORDING TO THE PROCEDURES OUTLINED IN THE DOCUMENT ENTITLED "NOTICE OF ENTRY OF TEMPORARY PRELIMINARY DECREE AND NOTICE OF AVAILABILITY." UNLESS OBJECTED TO OR CALLED IN ON MOTION OF THE MONTANA WATER COURT IN THIS DECREE OR IN THE PRELIMINARY DECREE, THE ELEMENTS OF THIS CLAIMED WATER RIGHT WILL APPEAR IN THE FINAL DECREE AS SHOWN ON THIS ABSTRACT. (SEE SECTION 85-2-233, MONTANA CODE ANNOTATED.)

OWNERS: PERVAIS LYNDA
CHIEF JOSEPH RANCH
DARBY MT 59829

PERVAIS MELVIN F
CHIEF JOSEPH RANCH
DARBY MT 59829

PURPOSE (USE): STOCK

* SOURCE: WASTE & SEEPAGE, TRIB OF FERN CREEK
SOURCE TYPE: SURFACE WATER

PRIORITY DATE: DECEMBER 31, 1920
TYPE OF HISTORICAL RIGHT: USE

* FLOW RATE: NO FLOW RATE HAS BEEN DECREED FOR THIS USE FROM THIS ONSTREAM RESERVOIR.

* VOLUME: THIS WATER RIGHT INCLUDES THE AMOUNT OF WATER CONSUMPTIVELY USED FOR STOCK WATERING PURPOSES AT THE RATE OF 30 GALLONS PER DAY PER ANIMAL UNIT. ANIMAL UNITS SHALL BE BASED ON REASONABLE CARRYING CAPACITY AND HISTORICAL USE OF THE AREA SERVICED BY THIS WATER SOURCE.

PERIOD OF USE: JANUARY 01 TO DECEMBER 31

* POINT OF DIVERSION AND MEANS OF DIVERSION:

	LOT BLK	QTR SEC	SEC	TWP	RGE	COUNTY	MEANS
01		SENWSW	23	03N	21W	RAVALLI	PIT

RESERVOIR:

		QTR SEC	SEC	TWP	RGE	COUNTY	
01	ONSTREAM	SENWSW	23	03N	21W	RAVALLI	
	CAPACITY: 1.6 AC-FT	DAM HEIGHT: FT				SURFACE AREA:	40 ACRES

MAXIMUM STORAGE CAPACITY HAS BEEN ESTIMATED BY THE DNRC.

* PLACE OF USE FOR STOCK:

TEMPORARY PRELIMINARY DECREE
SOUTH END SUBBASIN - BITTERROOT RIVER
BASIN 76H
ABSTRACT OF WATER RIGHT CLAIM

WATER*RIGHT*NUMBER*76H*-W-147572-00* (CONTINUED)

PLACE OF USE CONTINUED:

	ACRES	LOT	BLK	QTR SEC	SEC	TWP	RGE	COUNTY
001				SENWSW	23	03S	21W	RAVALLI

REMARKS:

NOTICE OF WATER RIGHT TRANSFER RECEIVED 05/29/87.

****
* THE DNRC EXAMINATION OF THIS CLAIM FOUND NO SIGNIFICANT FACTS, *
* DATA, OR ISSUES TO REPORT TO THE WATER COURT. *
****

A BETTER UNDERSTANDING OF YOUR CLAIMED WATER RIGHT CAN BE OBTAINED BY COMPARING YOUR RIGHT WITH OTHER CLAIMS IN THE BASIN. FOR EXAMPLE, COMPARE PRIORITY DATES, FLOW RATES, VOLUMES, OR ACRES IRRIGATED. ALSO, YOUR WATER RIGHT MAY BE SUBJECT TO WATER RIGHTS IN ADJOINING BASINS OR SUBBASINS AS WELL AS BEING SUBJECT TO OTHER RIGHTS ON YOUR SOURCE OF SUPPLY. FINALLY, YOUR WATER RIGHT MAY BE SUBJECT TO INDIAN RESERVED AND FEDERAL RESERVED WATER RIGHTS.

COMPLETE DETAILS REGARDING THE DNRC EXAMINATION RESULTS AND RELATED MATERIALS CAN BE REVIEWED AT THE OFFICE LOCATIONS IDENTIFIED IN THE DOCUMENT ENTITLED "NOTICE OF ENTRY OF TEMPORARY PRELIMINARY DECREE AND NOTICE OF AVAILABILITY."

SEE GENERAL FINDINGS OF FACT AND CONCLUSIONS OF LAW FOR FURTHER EXPLANATION OF YOUR CLAIMED WATER RIGHT. THESE FINDINGS CAN BE FOUND AS INDICATED IN THE DOCUMENT ENTITLED "NOTICE OF ENTRY OF TEMPORARY PRELIMINARY DECREE AND NOTICE OF AVAILABILITY." IF YOU NEED OBJECTION FORMS, OR HAVE QUESTIONS ABOUT WATER COURT PROCEDURES OR CHANGES TO YOUR RIGHT, YOU CAN CONTACT THE WATER COURT BY CALLING 1-800-624-3270 (WITHIN MONTANA ONLY) OR 1-406-586-4364, OR BY WRITING TO P.O. BOX 879, BOZEMAN MT 59771-0879.

04/11/94
PAGE 2,355

TEMPORARY PRELIMINARY DECREE
SOUTH END SUBBASIN - BITTERROOT RIVER
BASIN 76H
ABSTRACT OF WATER RIGHT CLAIM

WATER*RIGHT*NUMBER*76H*-W-147576-00

IMPORTANT NOTICE

YOUR WATER RIGHT AS SHOWN ON THIS ABSTRACT MAY HAVE CHANGES FROM YOUR WATER RIGHT AS CLAIMED OR AMENDED. AN ASTERISK (*) HAS BEEN PLACED NEXT TO EACH ITEM CHANGED BY THE DEPARTMENT OF NATURAL RESOURCES AND CONSERVATION (DNRC) DURING THE EXAMINATION PROCESS. THESE CHANGES ARE AUTHORIZED BY THE MONTANA WATER COURT OR THE WATER RIGHT CLAIM EXAMINATION RULES AS ADOPTED BY THE MONTANA SUPREME COURT.

OBJECTIONS MAY BE FILED ACCORDING TO THE PROCEDURES OUTLINED IN THE DOCUMENT ENTITLED "NOTICE OF ENTRY OF TEMPORARY PRELIMINARY DECREE AND NOTICE OF AVAILABILITY." UNLESS OBJECTED TO OR CALLED IN ON MOTION OF THE MONTANA WATER COURT IN THIS DECREE OR IN THE PRELIMINARY DECREE, THE ELEMENTS OF THIS CLAIMED WATER RIGHT WILL APPEAR IN THE FINAL DECREE AS SHOWN ON THIS ABSTRACT. (SEE SECTION 85-2-233, MONTANA CODE ANNOTATED.)

OWNERS: ROWE RAY M
5439 HWY 93 S
CONNER MT 59827

ROWE PEGGY S
5439 HWY 93 S
CONNER MT 59827

PURPOSE (USE): IRRIGATION
TYPE OF IRRIGATION SYSTEM: FLOOD

SOURCE: BITTERROOT RIVER, EAST FORK
SOURCE TYPE: SURFACE WATER

PRIORITY DATE: MAY 16, 1909
TYPE OF HISTORICAL RIGHT: DECREED

FLOW RATE: 35.90 GPM (.08 CFS)

* VOLUME: THE TOTAL VOLUME OF THIS WATER RIGHT SHALL NOT EXCEED THE AMOUNT PUT TO HISTORICAL AND BENEFICIAL USE.

CLIMATIC AREA: 3

MAXIMUM ACRES: 3.00

PERIOD OF USE: APRIL 15 TO OCTOBER 19

POINT OF DIVERSION AND MEANS OF DIVERSION:

	LOT	BLK	QTR	SEC	SEC	TWP	RGE	COUNTY	MEANS
01			SENESE		21	02N	20W	RAVALLI	HEADGATE

PLACE OF USE FOR IRRIGATION:

	ACRES	LOT	BLK	QTR	SEC	SEC	TWP	RGE	COUNTY
001	3.00			SWNESE		21	02N	20W	RAVALLI
TOTAL	3.00								

REMARKS:

TEMPORARY PRELIMINARY DECREE
SOUTH END SUBBASIN - BITTERROOT RIVER
BASIN 76H
ABSTRACT OF WATER RIGHT CLAIM

WATER*RIGHT*NUMBER*76H*-W-147576-00* (CONTINUED)

REMARKS CONTINUED:

THE PERIOD OF USE WAS AMENDED BY THE CLAIMANT ON 11706789.

NOTICE OF WATER RIGHT TRANSFER RECEIVED 07/15/93.

****
* THE FOLLOWING ISSUES WERE IDENTIFIED BY THE DNRC DURING ITS *
* EXAMINATION OF THIS WATER RIGHT CLAIM. THESE ISSUES MAY REMAIN *
* UNRESOLVED IF NO OBJECTIONS ARE FILED. *
*
*
*
* THE WATER RIGHTS LISTED FOLLOWING THIS STATEMENT ARE *
* FILED ON THE SAME FORMERLY DECREED WATER RIGHT. THE *
* SUM OF THE CLAIMED FLOW RATES EXCEEDS THE 100 MINER'S *
* INCHES DECREED IN CASE NO. 1287, RAVALLI COUNTY. *
* W006624-00, W008549-00, W015505-00, W108747-00, *
* W147309-00, W147576-00, W149836-00. *
*
*
****

A BETTER UNDERSTANDING OF YOUR CLAIMED WATER RIGHT CAN BE OBTAINED BY COMPARING YOUR RIGHT WITH OTHER CLAIMS IN THE BASIN. FOR EXAMPLE, COMPARE PRIORITY DATES, FLOW RATES, VOLUMES, OR ACRES IRRIGATED. ALSO, YOUR WATER RIGHT MAY BE SUBJECT TO WATER RIGHTS IN ADJOINING BASINS OR SUBBASINS AS WELL AS BEING SUBJECT TO OTHER RIGHTS ON YOUR SOURCE OF SUPPLY. FINALLY, YOUR WATER RIGHT MAY BE SUBJECT TO INDIAN RESERVED AND FEDERAL RESERVED WATER RIGHTS.

COMPLETE DETAILS REGARDING THE DNRC EXAMINATION RESULTS AND RELATED MATERIALS CAN BE REVIEWED AT THE OFFICE LOCATIONS IDENTIFIED IN THE DOCUMENT ENTITLED "NOTICE OF ENTRY OF TEMPORARY PRELIMINARY DECREE AND NOTICE OF AVAILABILITY."

SEE GENERAL FINDINGS OF FACT AND CONCLUSIONS OF LAW FOR FURTHER EXPLANATION OF YOUR CLAIMED WATER RIGHT. THESE FINDINGS CAN BE FOUND AS INDICATED IN THE DOCUMENT ENTITLED "NOTICE OF ENTRY OF TEMPORARY PRELIMINARY DECREE AND NOTICE OF AVAILABILITY." IF YOU NEED OBJECTION FORMS, OR HAVE QUESTIONS ABOUT WATER COURT PROCEDURES OR CHANGES TO YOUR RIGHT, YOU CAN CONTACT THE WATER COURT BY CALLING 1-800-624-3270 (WITHIN MONTANA ONLY) OR 1-406-586-4364, OR BY WRITING TO P.O. BOX 879, BOZEMAN MT 59771-0879.

04/11/94
PAGE 2,357

TEMPORARY PRELIMINARY DECREE
SOUTH END SUBBASIN - BITTERROOT RIVER
BASIN 76H
ABSTRACT OF WATER RIGHT CLAIM

WATER*RIGHT*NUMBER*76H*-W-147586-00

IMPORTANT NOTICE

YOUR WATER RIGHT AS SHOWN ON THIS ABSTRACT MAY HAVE CHANGES FROM YOUR WATER RIGHT AS CLAIMED OR AMENDED. AN ASTERISK (*) HAS BEEN PLACED NEXT TO EACH ITEM CHANGED BY THE DEPARTMENT OF NATURAL RESOURCES AND CONSERVATION (DNRC) DURING THE EXAMINATION PROCESS. THESE CHANGES ARE AUTHORIZED BY THE MONTANA WATER COURT OR THE WATER RIGHT CLAIM EXAMINATION RULES AS ADOPTED BY THE MONTANA SUPREME COURT.

OBJECTIONS MAY BE FILED ACCORDING TO THE PROCEDURES OUTLINED IN THE DOCUMENT ENTITLED "NOTICE OF ENTRY OF TEMPORARY PRELIMINARY DECREE AND NOTICE OF AVAILABILITY." UNLESS OBJECTED TO OR CALLED IN ON MOTION OF THE MONTANA WATER COURT IN THIS DECREE OR IN THE PRELIMINARY DECREE, THE ELEMENTS OF THIS CLAIMED WATER RIGHT WILL APPEAR IN THE FINAL DECREE AS SHOWN ON THIS ABSTRACT. (SEE SECTION 85-2-233, MONTANA CODE ANNOTATED.)

OWNERS: CHANEY, H ALEX & BERNICE G TRUST
%GERALD D CHANEY, TRUSTEE
PO BOX 297
DARBY MT 59829

PURPOSE (USE): IRRIGATION
TYPE OF IRRIGATION SYSTEM: SPRINKLER

SOURCE: TIN CUP CREEK
SOURCE TYPE: SURFACE WATER

PRIORITY DATE: APRIL 01, 1884
TYPE OF HISTORICAL RIGHT: DECREED

FLOW RATE: 89.76 GPM (.20 CFS)

* VOLUME: THE TOTAL VOLUME OF THIS WATER RIGHT SHALL NOT EXCEED THE AMOUNT PUT TO HISTORICAL AND BENEFICIAL USE.

CLIMATIC AREA: 3

MAXIMUM ACRES: 12.00

PERIOD OF USE: APRIL 15 TO OCTOBER 19

* POINT OF DIVERSION AND MEANS OF DIVERSION:

	LOT	BLK	QTR SEC	SEC	TWP	RGE	COUNTY	MEANS
01			SWNESW	22	03N	21W	RAVALLI	HEADGATE

MCQUIRK GULCH IS USED AS A NATURAL CARRIER TO CONVEY WATER DIVERTED FROM TIN CUP CREEK TO A SECONDARY POINT OF DIVERSION IN THE SESENE SEC 15 TWP 03N RGE 21W RAVALLI COUNTY.

DITCH NAME: MILL DITCH

PLACE OF USE FOR IRRIGATION:

	ACRES	LOT	BLK	QTR SEC	SEC	TWP	RGE	COUNTY
001	12.00			N2NW	11	03N	21W	RAVALLI
TOTAL	12.00							

TEMPORARY PRELIMINARY DECREE
SOUTH END SUBBASIN - BITTERROOT RIVER
BASIN 76H
ABSTRACT OF WATER RIGHT CLAIM

WATER*RIGHT*NUMBER*76H*-W-147586-00*(CONTINUED)

REMARKS CONTINUED:

REMARKS:

THE WATER RIGHTS FOLLOWING THIS STATEMENT ARE SUPPLEMENTAL WHICH MEANS THE RIGHTS HAVE OVERLAPPING PLACES OF USE. THE RIGHTS CAN BE COMBINED TO IRRIGATE ONLY OVERLAPPING PARCELS OF THE CLAIMANT'S TOTAL 12.00 ACRES. EACH RIGHT IS LIMITED TO THE FLOW RATE AND PLACE OF USE OF THAT INDIVIDUAL RIGHT. THE SUM TOTAL VOLUME OF THESE WATER RIGHTS SHALL NOT EXCEED THE AMOUNT PUT TO HISTORICAL AND BENEFICIAL USE.
W147311-00, W147312-00, W147313-00, W147586-00.

NOTICE OF WATER RIGHT TRANSFER RECEIVED 03/29/94.

****
* THE FOLLOWING ISSUES WERE IDENTIFIED BY THE DNRC DURING ITS *
* EXAMINATION OF THIS WATER RIGHT CLAIM. THESE ISSUES MAY REMAIN *
* UNRESOLVED IF NO OBJECTIONS ARE FILED. *
*
*
*
* ACCORDING TO INFORMATION IN THE CLAIM FILE, MILL DITCH *
* DOES NOT SERVE THE CLAIMED PLACE OF USE. SEE CLAIM *
* FILE FOR FURTHER INFORMATION. *
*
* USE OF THE MILL DITCH TO CONVEY WATER TO THE PLACE OF *
* USE IS QUESTIONABLE. *
*
* FLOW RATE MAY REQUIRE MODIFICATION BASED ON *
* RESOLUTION OF MAXIMUM ACRES ISSUE. *
*
* USDA AERIAL PHOTOGRAPH NO. 179-76, DATED 08/02/79, *
* APPEARS TO INDICATE 6.00 ACRES IRRIGATED. *
* A DESCRIPTION OF THESE ACRES IS IN THE CLAIM FILE. *
*
* THE RAVALLI COUNTY WATER RESOURCES SURVEY (1958) *
* APPEARS TO INDICATE 0.00 ACRES IRRIGATED. *
*
* THE MAXIMUM COMBINED ACRES FOR THIS GROUP OF *
* SUPPLEMENTAL CLAIMS MAY REQUIRE MODIFICATION PENDING *
* RESOLUTION OF MAXIMUM IRRIGATED ACRES ISSUE. *
*
*
****

A BETTER UNDERSTANDING OF YOUR CLAIMED WATER RIGHT CAN BE OBTAINED BY COMPARING YOUR RIGHT WITH OTHER CLAIMS IN THE BASIN. FOR EXAMPLE, COMPARE PRIORITY DATES, FLOW RATES, VOLUMES, OR ACRES IRRIGATED. ALSO, YOUR WATER RIGHT MAY BE SUBJECT TO WATER RIGHTS IN ADJOINING BASINS OR SUBBASINS AS WELL AS BEING SUBJECT TO OTHER RIGHTS ON YOUR SOURCE OF SUPPLY. FINALLY, YOUR WATER RIGHT MAY BE SUBJECT TO INDIAN RESERVED AND FEDERAL RESERVED WATER RIGHTS.

COMPLETE DETAILS REGARDING THE DNRC EXAMINATION RESULTS AND RELATED MATERIALS CAN BE REVIEWED AT THE OFFICE LOCATIONS IDENTIFIED IN THE DOCUMENT ENTITLED "NOTICE OF ENTRY OF TEMPORARY PRELIMINARY DECREE AND NOTICE OF AVAILABILITY."

TEMPORARY PRELIMINARY DECREE
SOUTH END SUBBASIN - BITTERROOT RIVER
BASIN 76H
ABSTRACT OF WATER RIGHT CLAIM

WATER*RIGHT*NUMBER*76H*-W-147586-00* (CONTINUED)

SEE GENERAL FINDINGS OF FACT AND CONCLUSIONS OF LAW FOR FURTHER EXPLANATION OF YOUR CLAIMED WATER RIGHT. THESE FINDINGS CAN BE FOUND AS INDICATED IN THE DOCUMENT ENTITLED "NOTICE OF ENTRY OF TEMPORARY PRELIMINARY DECREE AND NOTICE OF AVAILABILITY." IF YOU NEED OBJECTION FORMS, OR HAVE QUESTIONS ABOUT WATER COURT PROCEDURES OR CHANGES TO YOUR RIGHT, YOU CAN CONTACT THE WATER COURT BY CALLING 1-800-624-3270 (WITHIN MONTANA ONLY) OR 1-406-586-4364, OR BY WRITING TO P.O. BOX 879, BOZEMAN MT 59771-0879.

04/11/94
PAGE 2,360

TEMPORARY PRELIMINARY DECREE
SOUTH END SUBBASIN - BITTERROOT RIVER
BASIN 76H
ABSTRACT OF WATER RIGHT CLAIM

WATER*RIGHT*NUMBER*76H*-W-147592-00

IMPORTANT NOTICE

YOUR WATER RIGHT AS SHOWN ON THIS ABSTRACT MAY HAVE CHANGES FROM YOUR WATER RIGHT AS CLAIMED OR AMENDED. AN ASTERISK (*) HAS BEEN PLACED NEXT TO EACH ITEM CHANGED BY THE DEPARTMENT OF NATURAL RESOURCES AND CONSERVATION (DNRC) DURING THE EXAMINATION PROCESS. THESE CHANGES ARE AUTHORIZED BY THE MONTANA WATER COURT OR THE WATER RIGHT CLAIM EXAMINATION RULES AS ADOPTED BY THE MONTANA SUPREME COURT.

OBJECTIONS MAY BE FILED ACCORDING TO THE PROCEDURES OUTLINED IN THE DOCUMENT ENTITLED "NOTICE OF ENTRY OF TEMPORARY PRELIMINARY DECREE AND NOTICE OF AVAILABILITY." UNLESS OBJECTED TO OR CALLED IN ON MOTION OF THE MONTANA WATER COURT IN THIS DECREE OR IN THE PRELIMINARY DECREE, THE ELEMENTS OF THIS CLAIMED WATER RIGHT WILL APPEAR IN THE FINAL DECREE AS SHOWN ON THIS ABSTRACT. (SEE SECTION 85-2-233, MONTANA CODE ANNOTATED.)

OWNERS: ENGBRETSON BETTY N
BOX 368
HAMILTON MT 59840

ENGBRETSON LESTER N
BOX 368
HAMILTON MT 59840

PURPOSE (USE): FISH & WILDLIFE

SOURCE: ROMBO CREEK
SOURCE TYPE: SURFACE WATER

* PRIORITY DATE: DECEMBER 31, 1959
TYPE OF HISTORICAL RIGHT: USE

* FLOW RATE: THE FLOW RATE AND VOLUME ARE LIMITED TO THE MINIMUM AMOUNTS NECESSARY TO SUSTAIN THIS PURPOSE. THIS RIGHT SHALL CONTINUE TO BE UTILIZED IN ACCORDANCE WITH HISTORICAL PRACTICES.

* VOLUME:

PERIOD OF USE: JANUARY 01 TO DECEMBER 31

* POINT OF DIVERSION AND MEANS OF DIVERSION:

	LOT	BLK	QTR	SEC	SEC	TWP	RGE	COUNTY	MEANS
01			SWSESE	02	01S	22W		RAVALLI	INSTREAM USE

* PLACE OF USE FOR FISH & WILDLIFE:

ACRES	LOT	BLK	QTR	SEC	SEC	TWP	RGE	COUNTY
001			SWSESE	02	01N	22W		RAVALLI

***

TEMPORARY PRELIMINARY DECREE
SOUTH END SUBBASIN - BITTERROOT RIVER
BASIN 76H
ABSTRACT OF WATER RIGHT CLAIM

WATER*RIGHT*NUMBER*76H*-W-147592-00* (CONTINUED)

REMARKS CONTINUED:

```
*                                                                              *
*         THIS CLAIMED PURPOSE (USE) CANNOT BE CONFIRMED.                      *
*         THERE APPEARS TO BE NO APPROPRIATION OF WATER AS THE                 *
*         METHOD OF DIVERSION IS INSTREAM USE.                                 *
*                                                                              *
*         THERE IS A QUESTION AS TO THE VALIDITY OF THIS                       *
*         CLAIMED RIGHT. IN THE MATTER OF THE DEARBORN DRAINAGE                *
*         AREA, 234 MONT. 343 (1988) (THE BEAN LAKE CASE) THE                  *
*         MONTANA SUPREME COURT STATED: "IT IS CLEAR THEREFORE                 *
*         THAT UNDER MONTANA LAW BEFORE 1973, NO APPROPRIATION                 *
*         RIGHT WAS RECOGNIZED FOR RECREATION, FISH AND                        *
*         WILDLIFE, EXCEPT THROUGH A MURPHY RIGHT STATUTE."                    *
*                                                                              *
*                                                                              *
********************************************************************************
```

A BETTER UNDERSTANDING OF YOUR CLAIMED WATER RIGHT CAN BE OBTAINED BY COMPARING YOUR RIGHT WITH OTHER CLAIMS IN THE BASIN. FOR EXAMPLE, COMPARE PRIORITY DATES, FLOW RATES, VOLUMES, OR ACRES IRRIGATED. ALSO, YOUR WATER RIGHT MAY BE SUBJECT TO WATER RIGHTS IN ADJOINING BASINS OR SUBBASINS AS WELL AS BEING SUBJECT TO OTHER RIGHTS ON YOUR SOURCE OF SUPPLY. FINALLY, YOUR WATER RIGHT MAY BE SUBJECT TO INDIAN RESERVED AND FEDERAL RESERVED WATER RIGHTS.

COMPLETE DETAILS REGARDING THE DNRC EXAMINATION RESULTS AND RELATED MATERIALS CAN BE REVIEWED AT THE OFFICE LOCATIONS IDENTIFIED IN THE DOCUMENT ENTITLED "NOTICE OF ENTRY OF TEMPORARY PRELIMINARY DECREE AND NOTICE OF AVAILABILITY."

SEE GENERAL FINDINGS OF FACT AND CONCLUSIONS OF LAW FOR FURTHER EXPLANATION OF YOUR CLAIMED WATER RIGHT. THESE FINDINGS CAN BE FOUND AS INDICATED IN THE DOCUMENT ENTITLED "NOTICE OF ENTRY OF TEMPORARY PRELIMINARY DECREE AND NOTICE OF AVAILABILITY." IF YOU NEED OBJECTION FORMS, OR HAVE QUESTIONS ABOUT WATER COURT PROCEDURES OR CHANGES TO YOUR RIGHT, YOU CAN CONTACT THE WATER COURT BY CALLING 1-800-624-3270 (WITHIN MONTANA ONLY) OR 1-406-586-4364, OR BY WRITING TO P.O. BOX 879, BOZEMAN MT 59771-0879.

TEMPORARY PRELIMINARY DECREE
SOUTH END SUBBASIN - BITTERROOT RIVER
BASIN 76H
ABSTRACT OF WATER RIGHT CLAIM

WATER*RIGHT*NUMBER*76H*-W-147607-00

IMPORTANT NOTICE

YOUR WATER RIGHT AS SHOWN ON THIS ABSTRACT MAY HAVE CHANGES FROM YOUR WATER RIGHT AS CLAIMED OR AMENDED. AN ASTERISK (*) HAS BEEN PLACED NEXT TO EACH ITEM CHANGED BY THE DEPARTMENT OF NATURAL RESOURCES AND CONSERVATION (DNRC) DURING THE EXAMINATION PROCESS. THESE CHANGES ARE AUTHORIZED BY THE MONTANA WATER COURT OR THE WATER RIGHT CLAIM EXAMINATION RULES AS ADOPTED BY THE MONTANA SUPREME COURT.

OBJECTIONS MAY BE FILED ACCORDING TO THE PROCEDURES OUTLINED IN THE DOCUMENT ENTITLED "NOTICE OF ENTRY OF TEMPORARY PRELIMINARY DECREE AND NOTICE OF AVAILABILITY." UNLESS OBJECTED TO OR CALLED IN ON MOTION OF THE MONTANA WATER COURT IN THIS DECREE OR IN THE PRELIMINARY DECREE, THE ELEMENTS OF THIS CLAIMED WATER RIGHT WILL APPEAR IN THE FINAL DECREE AS SHOWN ON THIS ABSTRACT. (SEE SECTION 85-2-233, MONTANA CODE ANNOTATED.)

OWNERS: GREENUP KAREN A
PO BOX 493
DARBY MT 59829

GREENUP RODNEY I
PO BOX 493
DARBY MT 59829

PURPOSE (USE): IRRIGATION
TYPE OF IRRIGATION SYSTEM: SPRINKLER

SOURCE: MANMADE PIT, TRIB OF BITTERROOT RIVER
SOURCE TYPE: GROUNDWATER

PRIORITY DATE: APRIL 01, 1972
TYPE OF HISTORICAL RIGHT: USE

* FLOW RATE: 285.77 GPM (.64 CFS)

THE FLOW RATE OF THIS WATER RIGHT HAS BEEN REDUCED TO THE 17 GPM PER ACRE GUIDELINE. THE FLOW RATE MAY BE CONTESTED BY PROPER OBJECTION.

* VOLUME: THE TOTAL VOLUME OF THIS WATER RIGHT SHALL NOT EXCEED THE AMOUNT PUT TO HISTORICAL AND BENEFICIAL USE.

CLIMATIC AREA: 3

MAXIMUM ACRES: 16.81

PERIOD OF USE: APRIL 01 TO OCTOBER 04

POINT OF DIVERSION AND MEANS OF DIVERSION:

	LOT	BLK	QTR SEC	SEC	TWP	RGE	COUNTY	MEANS
01			SENWNE	26	03N	21W	RAVALLI	PIT

* PLACE OF USE FOR IRRIGATION:

	ACRES	LOT	BLK	QTR SEC	SEC	TWP	RGE	COUNTY
001	13.81			SWNE	26	03N	21W	RAVALLI
002	3.00			S2NWNE	26	03N	21W	RAVALLI
TOTAL	16.81							

TEMPORARY PRELIMINARY DECREE
SOUTH END SUBBASIN - BITTERROOT RIVER
BASIN 76H
ABSTRACT OF WATER RIGHT CLAIM

WATER*RIGHT*NUMBER*76H*-W-147607-00*(CONTINUED)

REMARKS CONTINUED:

REMARKS:

AUTHORIZATION TO CHANGE POINT OF DIVERSION COMPLETED 12/08/82. FILE REFLECTS RIGHT AS IT EXISTED PRIOR TO JULY 1973. APPROVED CHANGES WILL BE RECORDED AFTER FINAL DECREE.

THE WATER RIGHTS FOLLOWING THIS STATEMENT ARE SUPPLEMENTAL WHICH MEANS THE RIGHTS HAVE OVERLAPPING PLACES OF USE. THE RIGHTS CAN BE COMBINED TO IRRIGATE ONLY OVERLAPPING PARCELS OF THE CLAIMANT'S TOTAL 35.00 ACRES. EACH RIGHT IS LIMITED TO THE FLOW RATE AND PLACE OF USE OF THAT INDIVIDUAL RIGHT. THE SUM TOTAL VOLUME OF THESE WATER RIGHTS SHALL NOT EXCEED THE AMOUNT PUT TO HISTORICAL AND BENEFICIAL USE. W146782-00, W146783-00, W147607-00, W214039-00.

****
* THE DNRC EXAMINATION OF THIS CLAIM FOUND NO SIGNIFICANT FACTS, *
* DATA, OR ISSUES TO REPORT TO THE WATER COURT. *
****

A BETTER UNDERSTANDING OF YOUR CLAIMED WATER RIGHT CAN BE OBTAINED BY COMPARING YOUR RIGHT WITH OTHER CLAIMS IN THE BASIN. FOR EXAMPLE, COMPARE PRIORITY DATES, FLOW RATES, VOLUMES, OR ACRES IRRIGATED. ALSO, YOUR WATER RIGHT MAY BE SUBJECT TO WATER RIGHTS IN ADJOINING BASINS OR SUBBASINS AS WELL AS BEING SUBJECT TO OTHER RIGHTS ON YOUR SOURCE OF SUPPLY. FINALLY, YOUR WATER RIGHT MAY BE SUBJECT TO INDIAN RESERVED AND FEDERAL RESERVED WATER RIGHTS.

COMPLETE DETAILS REGARDING THE DNRC EXAMINATION RESULTS AND RELATED MATERIALS CAN BE REVIEWED AT THE OFFICE LOCATIONS IDENTIFIED IN THE DOCUMENT ENTITLED "NOTICE OF ENTRY OF TEMPORARY PRELIMINARY DECREE AND NOTICE OF AVAILABILITY."

SEE GENERAL FINDINGS OF FACT AND CONCLUSIONS OF LAW FOR FURTHER EXPLANATION OF YOUR CLAIMED WATER RIGHT. THESE FINDINGS CAN BE FOUND AS INDICATED IN THE DOCUMENT ENTITLED "NOTICE OF ENTRY OF TEMPORARY PRELIMINARY DECREE AND NOTICE OF AVAILABILITY." IF YOU NEED OBJECTION FORMS, OR HAVE QUESTIONS ABOUT WATER COURT PROCEDURES OR CHANGES TO YOUR RIGHT, YOU CAN CONTACT THE WATER COURT BY CALLING 1-800-624-3270 (WITHIN MONTANA ONLY) OR 1-406-586-4364, OR BY WRITING TO P.O. BOX 879, BOZEMAN MT 59771-0879.

04/11/94
PAGE 2,364

TEMPORARY PRELIMINARY DECREE
SOUTH END SUBBASIN - BITTERROOT RIVER
BASIN 76H
ABSTRACT OF WATER RIGHT CLAIM

WATER*RIGHT*NUMBER*76H*-W-147612-00

IMPORTANT NOTICE

YOUR WATER RIGHT AS SHOWN ON THIS ABSTRACT MAY HAVE CHANGES FROM YOUR WATER RIGHT AS CLAIMED OR AMENDED. AN ASTERISK (*) HAS BEEN PLACED NEXT TO EACH ITEM CHANGED BY THE DEPARTMENT OF NATURAL RESOURCES AND CONSERVATION (DNRC) DURING THE EXAMINATION PROCESS. THESE CHANGES ARE AUTHORIZED BY THE MONTANA WATER COURT OR THE WATER RIGHT CLAIM EXAMINATION RULES AS ADOPTED BY THE MONTANA SUPREME COURT.

OBJECTIONS MAY BE FILED ACCORDING TO THE PROCEDURES OUTLINED IN THE DOCUMENT ENTITLED "NOTICE OF ENTRY OF TEMPORARY PRELIMINARY DECREE AND NOTICE OF AVAILABILITY." UNLESS OBJECTED TO OR CALLED IN ON MOTION OF THE MONTANA WATER COURT IN THIS DECREE OR IN THE PRELIMINARY DECREE, THE ELEMENTS OF THIS CLAIMED WATER RIGHT WILL APPEAR IN THE FINAL DECREE AS SHOWN ON THIS ABSTRACT. (SEE SECTION 85-2-233, MONTANA CODE ANNOTATED.)

OWNERS: HART ARNOLD
622 SW GOLD CREEK LOOP
HAMILTON MT 59840

PURPOSE (USE): IRRIGATION
TYPE OF IRRIGATION SYSTEM: SPRINKLER/FLOOD

SOURCE: TIN CUP CREEK
SOURCE TYPE: SURFACE WATER

PRIORITY DATE: APRIL 01, 1884
TYPE OF HISTORICAL RIGHT: DECREED

FLOW RATE: 40.39 GPM (.09 CFS)

* VOLUME: THE TOTAL VOLUME OF THIS WATER RIGHT SHALL NOT EXCEED THE AMOUNT PUT TO HISTORICAL AND BENEFICIAL USE.

CLIMATIC AREA: 3

MAXIMUM ACRES: 4.00

PERIOD OF USE: APRIL 15 TO SEPTEMBER 19

* POINT OF DIVERSION AND MEANS OF DIVERSION:

	LOT	BLK	QTR SEC	SEC	TWP	RGE	COUNTY	MEANS
01			SWNESW	22	03N	21W	RAVALLI	HEADGATE

MCQUIRK GULCH IS USED AS A NATURAL CARRIER TO CONVEY WATER DIVERTED FROM TIN CUP CREEK TO A SECONDARY POINT OF DIVERSION IN THE SESENE SEC 15 TWP 03N RGE 21W RAVALLI COUNTY.

DITCH NAME: MILL DITCH

PLACE OF USE FOR IRRIGATION:

	ACRES	LOT	BLK	QTR SEC	SEC	TWP	RGE	COUNTY
001	4.00			SENENE	15	03N	21W	RAVALLI
TOTAL	4.00							

REMARKS:

TEMPORARY PRELIMINARY DECREE
SOUTH END SUBBASIN - BITTERROOT RIVER
BASIN 76H
ABSTRACT OF WATER RIGHT CLAIM

WATER*RIGHT*NUMBER*76H*-W-147612-00*(CONTINUED)

REMARKS CONTINUED:

THE WATER RIGHTS LISTED FOLLOWING THIS STATEMENT ARE MULTIPLE USES OF THE SAME RIGHT. THE USE OF THIS RIGHT FOR SEVERAL PURPOSES DOES NOT INCREASE THE EXTENT OF THE WATER RIGHT. RATHER IT DECREES THE RIGHT TO ALTERNATE AND EXCHANGE THE USE (PURPOSE) OF THE WATER IN ACCORD WITH HISTORICAL PRACTICES.
W147612-00, W147613-00.

****
* THE DNRC EXAMINATION OF THIS CLAIM FOUND NO SIGNIFICANT FACTS, *
* DATA, OR ISSUES TO REPORT TO THE WATER COURT. *
****

A BETTER UNDERSTANDING OF YOUR CLAIMED WATER RIGHT CAN BE OBTAINED BY COMPARING YOUR RIGHT WITH OTHER CLAIMS IN THE BASIN. FOR EXAMPLE, COMPARE PRIORITY DATES, FLOW RATES, VOLUMES, OR ACRES IRRIGATED. ALSO, YOUR WATER RIGHT MAY BE SUBJECT TO WATER RIGHTS IN ADJOINING BASINS OR SUBBASINS AS WELL AS BEING SUBJECT TO OTHER RIGHTS ON YOUR SOURCE OF SUPPLY. FINALLY, YOUR WATER RIGHT MAY BE SUBJECT TO INDIAN RESERVED AND FEDERAL RESERVED WATER RIGHTS.

COMPLETE DETAILS REGARDING THE DNRC EXAMINATION RESULTS AND RELATED MATERIALS CAN BE REVIEWED AT THE OFFICE LOCATIONS IDENTIFIED IN THE DOCUMENT ENTITLED "NOTICE OF ENTRY OF TEMPORARY PRELIMINARY DECREE AND NOTICE OF AVAILABILITY."

SEE GENERAL FINDINGS OF FACT AND CONCLUSIONS OF LAW FOR FURTHER EXPLANATION OF YOUR CLAIMED WATER RIGHT. THESE FINDINGS CAN BE FOUND AS INDICATED IN THE DOCUMENT ENTITLED "NOTICE OF ENTRY OF TEMPORARY PRELIMINARY DECREE AND NOTICE OF AVAILABILITY." IF YOU NEED OBJECTION FORMS, OR HAVE QUESTIONS ABOUT WATER COURT PROCEDURES OR CHANGES TO YOUR RIGHT, YOU CAN CONTACT THE WATER COURT BY CALLING 1-800-624-3270 (WITHIN MONTANA ONLY) OR 1-406-586-4364, OR BY WRITING TO P.O. BOX 879, BOZEMAN MT 59771-0879.

04/11/94
PAGE 2,366

TEMPORARY PRELIMINARY DECREE
SOUTH END SUBBASIN - BITTERROOT RIVER
BASIN 76H
ABSTRACT OF WATER RIGHT CLAIM

WATER*RIGHT*NUMBER*76H*-W-147613-00

IMPORTANT NOTICE

YOUR WATER RIGHT AS SHOWN ON THIS ABSTRACT MAY HAVE CHANGES FROM YOUR WATER RIGHT AS CLAIMED OR AMENDED. AN ASTERISK (*) HAS BEEN PLACED NEXT TO EACH ITEM CHANGED BY THE DEPARTMENT OF NATURAL RESOURCES AND CONSERVATION (DNRC) DURING THE EXAMINATION PROCESS. THESE CHANGES ARE AUTHORIZED BY THE MONTANA WATER COURT OR THE WATER RIGHT CLAIM EXAMINATION RULES AS ADOPTED BY THE MONTANA SUPREME COURT.

OBJECTIONS MAY BE FILED ACCORDING TO THE PROCEDURES OUTLINED IN THE DOCUMENT ENTITLED "NOTICE OF ENTRY OF TEMPORARY PRELIMINARY DECREE AND NOTICE OF AVAILABILITY." UNLESS OBJECTED TO OR CALLED IN ON MOTION OF THE MONTANA WATER COURT IN THIS DECREE OR IN THE PRELIMINARY DECREE, THE ELEMENTS OF THIS CLAIMED WATER RIGHT WILL APPEAR IN THE FINAL DECREE AS SHOWN ON THIS ABSTRACT. (SEE SECTION 85-2-233, MONTANA CODE ANNOTATED.)

OWNERS: HART ARNOLD
622 SW GOLD CREEK LOOP
HAMILTON MT 59840

PURPOSE (USE): STOCK

SOURCE: TIN CUP CREEK
SOURCE TYPE: SURFACE WATER

PRIORITY DATE: APRIL 01, 1884
TYPE OF HISTORICAL RIGHT: DECREED

* FLOW RATE: NO FLOW RATE HAS BEEN DECREED BECAUSE THIS USE CONSISTS OF STOCK DRINKING DIRECTLY FROM THE SOURCE, OR FROM A DITCH SYSTEM.

* VOLUME: THIS WATER RIGHT INCLUDES THE AMOUNT OF WATER CONSUMPTIVELY USED FOR STOCK WATERING PURPOSES AT THE RATE OF 30 GALLONS PER DAY PER ANIMAL UNIT. ANIMAL UNITS SHALL BE BASED ON REASONABLE CARRYING CAPACITY AND HISTORICAL USE OF THE AREA SERVICED BY THIS WATER SOURCE.

PERIOD OF USE: JANUARY 01 TO DECEMBER 31

* POINT OF DIVERSION AND MEANS OF DIVERSION:

	LOT	BLK	QTR SEC	SEC	TWP	RGE	COUNTY	MEANS
01			SWNESW	22	03N	21W	RAVALLI	HEADGATE

MCQUIRK GULCH IS USED AS A NATURAL CARRIER TO CONVEY WATER DIVERTED FROM TIN CUP CREEK TO A SECONDARY POINT OF DIVERSION IN THE SESENE SEC 15 TWP 03N RGE 21W RAVALLI COUNTY.

DITCH NAME: MILL DITCH

* PLACE OF USE FOR STOCK:

ACRES	LOT	BLK	QTR SEC	SEC	TWP	RGE	COUNTY
001			SENENE	15	03N	21W	RAVALLI

REMARKS:

TEMPORARY PRELIMINARY DECREE
SOUTH END SUBBASIN - BITTERROOT RIVER
BASIN 76H
ABSTRACT OF WATER RIGHT CLAIM

WATER*RIGHT*NUMBER*76H*-W-147613-00*(CONTINUED)

REMARKS CONTINUED:

THE WATER RIGHTS LISTED FOLLOWING THIS STATEMENT ARE MULTIPLE USES OF THE SAME RIGHT. THE USE OF THIS RIGHT FOR SEVERAL PURPOSES DOES NOT INCREASE THE EXTENT OF THE WATER RIGHT. RATHER IT DECREES THE RIGHT TO ALTERNATE AND EXCHANGE THE USE (PURPOSE) OF THE WATER IN ACCORD WITH HISTORICAL PRACTICES. W147612-00, W147613-00.

****
* THE DNRC EXAMINATION OF THIS CLAIM FOUND NO SIGNIFICANT FACTS, *
* DATA, OR ISSUES TO REPORT TO THE WATER COURT. *
****

A BETTER UNDERSTANDING OF YOUR CLAIMED WATER RIGHT CAN BE OBTAINED BY COMPARING YOUR RIGHT WITH OTHER CLAIMS IN THE BASIN. FOR EXAMPLE, COMPARE PRIORITY DATES, FLOW RATES, VOLUMES, OR ACRES IRRIGATED. ALSO, YOUR WATER RIGHT MAY BE SUBJECT TO WATER RIGHTS IN ADJOINING BASINS OR SUBBASINS AS WELL AS BEING SUBJECT TO OTHER RIGHTS ON YOUR SOURCE OF SUPPLY. FINALLY, YOUR WATER RIGHT MAY BE SUBJECT TO INDIAN RESERVED AND FEDERAL RESERVED WATER RIGHTS.

COMPLETE DETAILS REGARDING THE DNRC EXAMINATION RESULTS AND RELATED MATERIALS CAN BE REVIEWED AT THE OFFICE LOCATIONS IDENTIFIED IN THE DOCUMENT ENTITLED "NOTICE OF ENTRY OF TEMPORARY PRELIMINARY DECREE AND NOTICE OF AVAILABILITY."

SEE GENERAL FINDINGS OF FACT AND CONCLUSIONS OF LAW FOR FURTHER EXPLANATION OF YOUR CLAIMED WATER RIGHT. THESE FINDINGS CAN BE FOUND AS INDICATED IN THE DOCUMENT ENTITLED "NOTICE OF ENTRY OF TEMPORARY PRELIMINARY DECREE AND NOTICE OF AVAILABILITY." IF YOU NEED OBJECTION FORMS, OR HAVE QUESTIONS ABOUT WATER COURT PROCEDURES OR CHANGES TO YOUR RIGHT, YOU CAN CONTACT THE WATER COURT BY CALLING 1-800-624-3270 (WITHIN MONTANA ONLY) OR 1-406-586-4364, OR BY WRITING TO P.O. BOX 879, BOZEMAN MT 59771-0879.