TEMPORARY PRELIMINARY DECREE
SOUTH END SUBBASIN - BITTERROOT RIVER
BASIN 76M
ABSTRACT OF WATER RIGHT CLAIM

WATER RIGHT NUMBER 76M - W - 031087 - 00

IMPORTANT NOTICE

YOUR WATER RIGHT AS SHOWN ON THIS ABSTRACT MAY HAVE CHANGES FROM YOUR WATER RIGHT AS CLAIMED OR AMENDED. AN ASTERISK (*) HAS BEEN PLACED NEXT TO EACH ITEM CHANGED BY THE DEPARTMENT OF NATURAL RESOURCES AND CONSERVATION (DNRC) DURING THE EXAMINATION PROCESS. THESE CHANGES ARE AUTHORIZED BY THE MONTANA WATER COURT OR THE WATER RIGHT CLAIM EXAMINATION RULES AS ADOPTED BY THE MONTANA SUPREME COURT.

OBJECTIONS MAY BE FILED ACCORDING TO THE PROCEDURES OUTLINED IN THE DOCUMENT ENTITLED "NOTICE OF ENTRY OF TEMPORARY PRELIMINARY DECREE AND NOTICE OF AVAILABILITY." UNLESS OBJECTED TO OR CALLED IN ON MOTION OF THE MONTANA WATER COURT IN THIS DECREE OR IN THE PRELIMINARY DECREE, THE ELEMENTS OF THIS CLAIMED WATER RIGHT WILL APPEAR IN THE FINAL DECREE AS SHOWN ON THIS ABSTRACT. (SEE SECTION 85-2-233, MONTANA CODE ANNOTATED.)

OWNERS: TC RANCH INC
5551 WEST FORK STAGE RD
DARBY MT 59829

PURPOSE (USE): IRRIGATION
TYPE OF IRRIGATION SYSTEM: SPRINKLER/FLOOD

* SOURCE: BAKER CREEK
SOURCE TYPE: SURFACE WATER

PRIORITY DATE: SEPTEMBER 21, 1916
TYPE OF HISTORICAL RIGHT: FILED

* FLOW RATE: NO FLOW RATE HAS BEEN DECREED FOR THIS USE FROM THIS ONSTREAM RESERVOIR.

VOLUME: 210.00 AF

CLIMATIC AREA: 3

MAXIMUM ACRES: 15.00

PERIOD OF USE: APRIL 20 TO OCTOBER 14

* POINT OF DIVERSION AND MEANS OF DIVERSION:

	LOT	BLK	QTR SEC	SEC	TWP	RGE	COUNTY	MEANS
01			NWNWNW	31	02N	21W	RAVALLI	DAM

BAKER CREEK IS USED AS A NATURAL CARRIER TO CONVEY WATER RELEASED FROM BAKER LAKE TO A SECONDARY POINT OF DIVERSION IN THE SENESW SEC 33 TWP 02N RGE 21W RAVALLI COUNTY.

RESERVOIR:

		QTR SEC	SEC	TWP	RGE	COUNTY
01	ONSTREAM	NWNWNW	31	02N	21W	RAVALLI

RESERVOIR/LAKE NAME: BAKER LAKE

PLACE OF USE FOR IRRIGATION:

TEMPORARY PRELIMINARY DECREE
SOUTH END SUBBASIN - BITTERROOT RIVER
BASIN 76H
ABSTRACT OF WATER RIGHT CLAIM

WATER RIGHT NUMBER 76H-W-031087-00 (CONTINUED)

PLACE OF USE CONTINUED:

	ACRES	LOT	BLK	QTR SEC	SEC	TWP	RGE	COUNTY
001	9.00			SWSW	34	02N	21W	RAVALLI
002	1.00			NESESW	34	02N	21W	RAVALLI
003	4.00			SESE	33	02N	21W	RAVALLI
004	1.00	(GOVT)	1	NW	03	01N	21W	RAVALLI
TOTAL	15.00							

REMARKS:

THE FOLLOWING ELEMENTS WERE AMENDED BY THE CLAIMANT ON 10/10/90: MEANS OF DIVERSION, MAXIMUM ACRES, FLOW RATE, PERIOD OF USE.

THE WATER RIGHTS FOLLOWING THIS STATEMENT ARE SUPPLEMENTAL WHICH MEANS THE RIGHTS HAVE OVERLAPPING PLACES OF USE. THE RIGHTS CAN BE COMBINED TO IRRIGATE ONLY OVERLAPPING PARCELS OF THE CLAIMANT'S TOTAL 15.00 ACRES. EACH RIGHT IS LIMITED TO THE FLOW RATE AND PLACE OF USE OF THAT INDIVIDUAL RIGHT. THE SUM TOTAL VOLUME OF THESE WATER RIGHTS SHALL NOT EXCEED THE AMOUNT PUT TO HISTORICAL AND BENEFICIAL USE. W031087-00, W131096-00.

NOTICE OF WATER RIGHT TRANSFER RECEIVED 09/19/90.

NOTICE OF WATER RIGHT TRANSFER RECEIVED 09/29/93.

****
* THE FOLLOWING ISSUES WERE IDENTIFIED BY THE DNRC DURING ITS EXAMINATION OF THIS WATER RIGHT CLAIM. THESE ISSUES MAY REMAIN UNRESOLVED IF NO OBJECTIONS ARE FILED.
*
* THE RAVALLI COUNTY WATER RESOURCES SURVEY (1958) APPEARS TO INDICATE 0.00 ACRES IRRIGATED.
*
* THE RAVALLI COUNTY WATER RESOURCES SURVEY FIELD NOTES (1957) INDICATES THIS IRRIGATION CLAIM WAS NOT IN USE AT THE TIME OF THE SURVEY.
*
* DNRC EXAMINATION WAS UNABLE TO CONFIRM THE USE OF THIS WATER RIGHT FOR THE TEN CONSECUTIVE YEARS PRIOR TO JULY 1, 1973.
*
* EXISTENCE OF THE CLAIMED RESERVOIR CANNOT BE CONFIRMED WITH AVAILABLE DATA.
*
* THE MAXIMUM COMBINED ACRES FOR THIS GROUP OF SUPPLEMENTAL CLAIMS MAY REQUIRE MODIFICATION PENDING RESOLUTION OF MAXIMUM IRRIGATED ACRES ISSUE.
*
* VOLUME MAY REQUIRE MODIFICATION BASED ON RESOLUTION OF MAXIMUM ACRES ISSUE.
*
****

TEMPORARY PRELIMINARY DECREE
SOUTH END SUBBASIN - BITTERROOT RIVER
BASIN 76H
ABSTRACT OF WATER RIGHT CLAIM

WATER*RIGHT*NUMBER*76H*-W-031087-00* (CONTINUED)

A BETTER UNDERSTANDING OF YOUR CLAIMED WATER RIGHT CAN BE OBTAINED BY COMPARING YOUR RIGHT WITH OTHER CLAIMS IN THE BASIN. FOR EXAMPLE, COMPARE PRIORITY DATES, FLOW RATES, VOLUMES, OR ACRES IRRIGATED. ALSO, YOUR WATER RIGHT MAY BE SUBJECT TO WATER RIGHTS IN ADJOINING BASINS OR SUBBASINS AS WELL AS BEING SUBJECT TO OTHER RIGHTS ON YOUR SOURCE OF SUPPLY. FINALLY, YOUR WATER RIGHT MAY BE SUBJECT TO INDIAN RESERVED AND FEDERAL RESERVED WATER RIGHTS.

COMPLETE DETAILS REGARDING THE DNRC EXAMINATION RESULTS AND RELATED MATERIALS CAN BE REVIEWED AT THE OFFICE LOCATIONS IDENTIFIED IN THE DOCUMENT ENTITLED "NOTICE OF ENTRY OF TEMPORARY PRELIMINARY DECREE AND NOTICE OF AVAILABILITY."

SEE GENERAL FINDINGS OF FACT AND CONCLUSIONS OF LAW FOR FURTHER EXPLANATION OF YOUR CLAIMED WATER RIGHT. THESE FINDINGS CAN BE FOUND AS INDICATED IN THE DOCUMENT ENTITLED "NOTICE OF ENTRY OF TEMPORARY PRELIMINARY DECREE AND NOTICE OF AVAILABILITY." IF YOU NEED OBJECTION FORMS, OR HAVE QUESTIONS ABOUT WATER COURT PROCEDURES OR CHANGES TO YOUR RIGHT, YOU CAN CONTACT THE WATER COURT BY CALLING 1-800-624-3270 (WITHIN MONTANA ONLY) OR 1-406-586-4364, OR BY WRITING TO P.O. BOX 879, BOZEMAN MT 59771-0879.

04/11/94
PAGE 796

TEMPORARY PRELIMINARY DECREE
SOUTH END SUBBASIN - BITTERROOT RIVER
BASIN 76H
ABSTRACT OF WATER RIGHT CLAIM

WATER RIGHT NUMBER 76H -W-031088-00

IMPORTANT NOTICE

YOUR WATER RIGHT AS SHOWN ON THIS ABSTRACT MAY HAVE CHANGES FROM YOUR WATER RIGHT AS CLAIMED OR AMENDED. AN ASTERISK (*) HAS BEEN PLACED NEXT TO EACH ITEM CHANGED BY THE DEPARTMENT OF NATURAL RESOURCES AND CONSERVATION (DNRC) DURING THE EXAMINATION PROCESS. THESE CHANGES ARE AUTHORIZED BY THE MONTANA WATER COURT OR THE WATER RIGHT CLAIM EXAMINATION RULES AS ADOPTED BY THE MONTANA SUPREME COURT.

OBJECTIONS MAY BE FILED ACCORDING TO THE PROCEDURES OUTLINED IN THE DOCUMENT ENTITLED "NOTICE OF ENTRY OF TEMPORARY PRELIMINARY DECREE AND NOTICE OF AVAILABILITY." UNLESS OBJECTED TO OR CALLED IN ON MOTION OF THE MONTANA WATER COURT IN THIS DECREE OR IN THE PRELIMINARY DECREE, THE ELEMENTS OF THIS CLAIMED WATER RIGHT WILL APPEAR IN THE FINAL DECREE AS SHOWN ON THIS ABSTRACT. (SEE SECTION 85-2-233, MONTANA CODE ANNOTATED.)

OWNERS: IC RANCH INC
5551 WEST FORK STAGE RD
DARBY MT 59829

PURPOSE (USE): DOMESTIC

* SOURCE: SPRING, TRIB OF BITTERROOT RIVER, WEST FORK
SOURCE TYPE: SURFACE WATER

* PRIORITY DATE: DECEMBER 31, 1918
TYPE OF HISTORICAL RIGHT: USE

FLOW RATE: 5.00 GPM

VOLUME: 1.00 AF

(NUMBER OF HOUSEHOLDS: 1)

PERIOD OF USE: JANUARY 01 TO DECEMBER 31

POINT OF DIVERSION AND MEANS OF DIVERSION:

	LOT	BLK	QTR SEC	SEC	TWP	RGE	COUNTY	MEANS
01			SESWSW	34	02N	21W	RAVALLI	BUCKET

PLACE OF USE FOR DOMESTIC:

	ACRES	LOT	BLK	QTR SEC	SEC	TWP	RGE	COUNTY
001				SESWSW	34	02N	21W	RAVALLI

REMARKS:

THE FOLLOWING ELEMENTS WERE AMENDED BY THE CLAIMANT ON 10/10/90: MAXIMUM ACRES, FLOW RATE, VOLUME.

NOTICE OF WATER RIGHT TRANSFER RECEIVED 09/19/90.

NOTICE OF WATER RIGHT TRANSFER RECEIVED 09/29/93.

****
* THE DNRC EXAMINATION OF THIS CLAIM FOUND NO SIGNIFICANT FACTS, *
* DATA, OR ISSUES TO REPORT TO THE WATER COURT. *
****

TEMPORARY PRELIMINARY DECREE
SOUTH END SUBBASIN - BITTERROOT RIVER
BASIN 76H
ABSTRACT OF WATER RIGHT CLAIM

WATER*RIGHT*NUMBER*76H*-W-031088-00* (CONTINUED)

A BETTER UNDERSTANDING OF YOUR CLAIMED WATER RIGHT CAN BE OBTAINED BY COMPARING YOUR RIGHT WITH OTHER CLAIMS IN THE BASIN. FOR EXAMPLE, COMPARE PRIORITY DATES, FLOW RATES, VOLUMES, OR ACRES IRRIGATED. ALSO, YOUR WATER RIGHT MAY BE SUBJECT TO WATER RIGHTS IN ADJOINING BASINS OR SUBBASINS AS WELL AS BEING SUBJECT TO OTHER RIGHTS ON YOUR SOURCE OF SUPPLY. FINALLY, YOUR WATER RIGHT MAY BE SUBJECT TO INDIAN RESERVED AND FEDERAL RESERVED WATER RIGHTS.

COMPLETE DETAILS REGARDING THE DNRC EXAMINATION RESULTS AND RELATED MATERIALS CAN BE REVIEWED AT THE OFFICE LOCATIONS IDENTIFIED IN THE DOCUMENT ENTITLED "NOTICE OF ENTRY OF TEMPORARY PRELIMINARY DECREE AND NOTICE OF AVAILABILITY."

SEE GENERAL FINDINGS OF FACT AND CONCLUSIONS OF LAW FOR FURTHER EXPLANATION OF YOUR CLAIMED WATER RIGHT. THESE FINDINGS CAN BE FOUND AS INDICATED IN THE DOCUMENT ENTITLED "NOTICE OF ENTRY OF TEMPORARY PRELIMINARY DECREE AND NOTICE OF AVAILABILITY." IF YOU NEED OBJECTION FORMS, OR HAVE QUESTIONS ABOUT WATER COURT PROCEDURES OR CHANGES TO YOUR RIGHT, YOU CAN CONTACT THE WATER COURT BY CALLING 1-800-624-3270 (WITHIN MONTANA ONLY) OR 1-406-586-4364, OR BY WRITING TO P.O. BOX 879, BOZEMAN MT 59771-0879.

04/11/94
PAGE 798

TEMPORARY PRELIMINARY DECREE
SOUTH END SUBBASIN - BITTERROOT RIVER
BASIN 76H
ABSTRACT OF WATER RIGHT CLAIM

WATER*RIGHT*NUMBER*76H*-W-031089-00

IMPORTANT NOTICE

YOUR WATER RIGHT AS SHOWN ON THIS ABSTRACT MAY HAVE CHANGES FROM YOUR WATER RIGHT AS CLAIMED OR AMENDED. AN ASTERISK (*) HAS BEEN PLACED NEXT TO EACH ITEM CHANGED BY THE DEPARTMENT OF NATURAL RESOURCES AND CONSERVATION (DNRC) DURING THE EXAMINATION PROCESS. THESE CHANGES ARE AUTHORIZED BY THE MONTANA WATER COURT OR THE WATER RIGHT CLAIM EXAMINATION RULES AS ADOPTED BY THE MONTANA SUPREME COURT.

OBJECTIONS MAY BE FILED ACCORDING TO THE PROCEDURES OUTLINED IN THE DOCUMENT ENTITLED "NOTICE OF ENTRY OF TEMPORARY PRELIMINARY DECREE AND NOTICE OF AVAILABILITY." UNLESS OBJECTED TO OR CALLED IN ON MOTION OF THE MONTANA WATER COURT IN THIS DECREE OR IN THE PRELIMINARY DECREE, THE ELEMENTS OF THIS CLAIMED WATER RIGHT WILL APPEAR IN THE FINAL DECREE AS SHOWN ON THIS ABSTRACT. (SEE SECTION 85-2-233, MONTANA CODE ANNOTATED.)

OWNERS: TC RANCH INC
5551 WEST FORK STAGE RD
DARBY MT 59829

PURPOSE (USE): DOMESTIC

* SOURCE: SPRING, TRIB OF BITTERROOT RIVER, WEST FORK
SOURCE TYPE: SURFACE WATER

* PRIORITY DATE: DECEMBER 31, 1918
TYPE OF HISTORICAL RIGHT: USE

FLOW RATE: 35.00 GPM (.08 CFS)

VOLUME: 2.00 AF

(NUMBER OF HOUSEHOLDS: 1)

MAXIMUM ACRES: .50

PERIOD OF USE: JANUARY 01 TO DECEMBER 31

* POINT OF DIVERSION AND MEANS OF DIVERSION:

	LOT	BLK	QTR	SEC	SEC	TWP	RGE	COUNTY	MEANS
01			SESWSW	34	02N	21W		RAVALLI	PUMP

PLACE OF USE FOR DOMESTIC:

	ACRES	LOT	BLK	QTR	SEC	SEC	TWP	RGE	COUNTY
001	.50			SESWSW	34	02N	21W		RAVALLI
TOTAL	.50								

REMARKS:

THE FOLLOWING ELEMENTS WERE AMENDED BY THE CLAIMANT ON 10/10/90: FLOW RATE, VOLUME.

NOTICE OF WATER RIGHT TRANSFER RECEIVED 09/19/90.

TEMPORARY PRELIMINARY DECREE
SOUTH END SUBBASIN - BITTERROOT RIVER
BASIN 76H
ABSTRACT OF WATER RIGHT CLAIM

WATER RIGHT NUMBER 76H-W-031089-00 (CONTINUED)

REMARKS CONTINUED:

NOTICE OF WATER RIGHT TRANSFER RECEIVED 09/29/93.

****
* THE DNRC EXAMINATION OF THIS CLAIM FOUND NO SIGNIFICANT FACTS, *
* DATA, OR ISSUES TO REPORT TO THE WATER COURT. *
****

A BETTER UNDERSTANDING OF YOUR CLAIMED WATER RIGHT CAN BE OBTAINED BY COMPARING YOUR RIGHT WITH OTHER CLAIMS IN THE BASIN. FOR EXAMPLE, COMPARE PRIORITY DATES, FLOW RATES, VOLUMES, OR ACRES IRRIGATED. ALSO, YOUR WATER RIGHT MAY BE SUBJECT TO WATER RIGHTS IN ADJOINING BASINS OR SUBBASINS AS WELL AS BEING SUBJECT TO OTHER RIGHTS ON YOUR SOURCE OF SUPPLY. FINALLY, YOUR WATER RIGHT MAY BE SUBJECT TO INDIAN RESERVED AND FEDERAL RESERVED WATER RIGHTS.

COMPLETE DETAILS REGARDING THE DNRC EXAMINATION RESULTS AND RELATED MATERIALS CAN BE REVIEWED AT THE OFFICE LOCATIONS IDENTIFIED IN THE DOCUMENT ENTITLED "NOTICE OF ENTRY OF TEMPORARY PRELIMINARY DECREE AND NOTICE OF AVAILABILITY."

SEE GENERAL FINDINGS OF FACT AND CONCLUSIONS OF LAW FOR FURTHER EXPLANATION OF YOUR CLAIMED WATER RIGHT. THESE FINDINGS CAN BE FOUND AS INDICATED IN THE DOCUMENT ENTITLED "NOTICE OF ENTRY OF TEMPORARY PRELIMINARY DECREE AND NOTICE OF AVAILABILITY." IF YOU NEED OBJECTION FORMS, OR HAVE QUESTIONS ABOUT WATER COURT PROCEDURES OR CHANGES TO YOUR RIGHT, YOU CAN CONTACT THE WATER COURT BY CALLING 1-800-624-3270 (WITHIN MONTANA ONLY) OR 1-406-586-4364, OR BY WRITING TO P.O. BOX 879, BOZEMAN MT 59771-0879.

04/11/94
PAGE 800

TEMPORARY PRELIMINARY DECREE
SOUTH END SUBBASIN - BITTERROOT RIVER
BASIN 76H
ABSTRACT OF WATER RIGHT CLAIM

WATER RIGHT NUMBER: 76H - W - 031090 - 00

IMPORTANT NOTICE

YOUR WATER RIGHT AS SHOWN ON THIS ABSTRACT MAY HAVE CHANGES FROM YOUR WATER RIGHT AS CLAIMED OR AMENDED. AN ASTERISK (*) HAS BEEN PLACED NEXT TO EACH ITEM CHANGED BY THE DEPARTMENT OF NATURAL RESOURCES AND CONSERVATION (DNRC) DURING THE EXAMINATION PROCESS. THESE CHANGES ARE AUTHORIZED BY THE MONTANA WATER COURT OR THE WATER RIGHT CLAIM EXAMINATION RULES AS ADOPTED BY THE MONTANA SUPREME COURT.

OBJECTIONS MAY BE FILED ACCORDING TO THE PROCEDURES OUTLINED IN THE DOCUMENT ENTITLED "NOTICE OF ENTRY OF TEMPORARY PRELIMINARY DECREE AND NOTICE OF AVAILABILITY." UNLESS OBJECTED TO OR CALLED IN ON MOTION OF THE MONTANA WATER COURT IN THIS DECREE OR IN THE PRELIMINARY DECREE, THE ELEMENTS OF THIS CLAIMED WATER RIGHT WILL APPEAR IN THE FINAL DECREE AS SHOWN ON THIS ABSTRACT. (SEE SECTION 85-2-233, MONTANA CODE ANNOTATED.)

OWNERS: ZEILER ELMER L
PO BOX 223
DARBY MT 59829

ASHBURN OSCAR L
418 N LINCOLN AVE
ALLIANCE OH 44601

STANFORD LINDA
PO BOX 753
HAMILTON MT 59840

STANFORD JAY
PO BOX 753
HAMILTON MT 59840

TRANSFER PROCESSED TO ADD NEW OWNERS. THE WATER RIGHT WILL BE SPLIT INTO SEPARATE OWNERSHIPS AFTER FINAL DECREE.

* PURPOSE (USE): IRRIGATION
TYPE OF IRRIGATION SYSTEM: SPRINKLER/FLOOD

SOURCE: BITTERROOT RIVER, WEST FORK
SOURCE TYPE: SURFACE WATER

PRIORITY DATE: JULY 01, 1930
TYPE OF HISTORICAL RIGHT: FILED

* FLOW RATE: 1.52 CFS

THE FLOW RATE OF THIS WATER RIGHT HAS BEEN REDUCED TO THE 17 GPM PER ACRE GUIDELINE. THE FLOW RATE MAY BE CONTESTED BY PROPER OBJECTION.

* VOLUME: THE TOTAL VOLUME OF THIS WATER RIGHT SHALL NOT EXCEED THE AMOUNT PUT TO HISTORICAL AND BENEFICIAL USE.

CLIMATIC AREA: 4

MAXIMUM ACRES: 40.00

PERIOD OF USE: APRIL 15 TO OCTOBER 19

* POINT OF DIVERSION AND MEANS OF DIVERSION:

TEMPORARY PRELIMINARY DECREE
SOUTH END SUBBASIN - BITTERROOT RIVER
BASIN 76H
ABSTRACT OF WATER RIGHT CLAIM

WATER RIGHT NUMBER 76H W 031090-00 (CONTINUED)

POINT OF DIVERSION CONTINUED:

	LOT	BLK	QTR	SEC	SEC	TWP	RGE	COUNTY	MEANS
01			NWSESE	22	02S	22W		RAVALLI	HEADGATE

DITCH NAME: GETTRUP DITCH

PLACE OF USE FOR IRRIGATION:

	ACRES	LOT	BLK	QTR	SEC	SEC	TWP	RGE	COUNTY
001	40.00			SWSW	15	02S	22W		RAVALLI
TOTAL	40.00								

REMARKS:

NOTICE OF WATER RIGHT TRANSFER RECEIVED 06/08/89.

****
* THE FOLLOWING ISSUES WERE IDENTIFIED BY THE DNRC DURING ITS *
* EXAMINATION OF THIS WATER RIGHT CLAIM. THESE ISSUES MAY REMAIN *
* UNRESOLVED IF NO OBJECTIONS ARE FILED. *
*
* AMENDMENT WAS SUBMITTED 01/23/91. THE AMENDMENT WAS *
* NOT IMPLEMENTED DUE TO DISAGREEMENT AMONG THE OWNERS *
* OF RECORD. *
*
* FLOW RATE MAY REQUIRE MODIFICATION BASED ON *
* RESOLUTION OF MAXIMUM ACRES ISSUE. *
*
* THE WATER RIGHTS LISTED FOLLOWING THIS STATEMENT WERE *
* FILED BY DIFFERENT PARTIES WHO CLAIM OVERLAPPING *
* PLACES OF USE. W031090-00, W151986-00. *
*
* AS OF 11/15/90, THE RAVALLI COUNTY RECORDS SHOW THE *
* PLACE OF USE IS OWNED BY LAWRENCE ASHBURN (15 ACRES), *
* JAY AND LINDA STANFORD (15 ACRES), AND KELLY AND *
* KATHLEEN ZEILER (10 ACRES) FOR A TOTAL OF 40 ACRES. *
*
* THE RAVALLI COUNTY WATER RESOURCES SURVEY (1958) *
* APPEARS TO INDICATE 0.00 ACRES IRRIGATED. *
*
* USDA AERIAL PHOTOGRAPH NO. 179-96, DATED 08/02/79, *
* APPEARS TO INDICATE 6.00 ACRES IRRIGATED. *
* A DESCRIPTION OF THESE ACRES IS IN THE CLAIM FILE. *
*
* THE PRIORITY DATE MAY BE QUESTIONABLE. THIS CLAIM IS *
* FOR A FILED APPROPRIATION ON THE WEST FORK OF THE *
* BITTERROOT RIVER WITH A PRIORITY DATE POSTDATING CASE *
* NO. 1287, RAVALLI COUNTY. *
*
****

TEMPORARY PRELIMINARY DECREE
SOUTH END SUBBASIN - BITTERROOT RIVER
BASIN 76H
ABSTRACT OF WATER RIGHT CLAIM

WATER*RIGHT*NUMBER*76H*-W-031090-00* (CONTINUED)

A BETTER UNDERSTANDING OF YOUR CLAIMED WATER RIGHT CAN BE OBTAINED BY COMPARING YOUR RIGHT WITH OTHER CLAIMS IN THE BASIN. FOR EXAMPLE, COMPARE PRIORITY DATES, FLOW RATES, VOLUMES, OR ACRES IRRIGATED. ALSO, YOUR WATER RIGHT MAY BE SUBJECT TO WATER RIGHTS IN ADJOINING BASINS OR SUBBASINS AS WELL AS BEING SUBJECT TO OTHER RIGHTS ON YOUR SOURCE OF SUPPLY. FINALLY, YOUR WATER RIGHT MAY BE SUBJECT TO INDIAN RESERVED AND FEDERAL RESERVED WATER RIGHTS.

COMPLETE DETAILS REGARDING THE DNRC EXAMINATION RESULTS AND RELATED MATERIALS CAN BE REVIEWED AT THE OFFICE LOCATIONS IDENTIFIED IN THE DOCUMENT ENTITLED "NOTICE OF ENTRY OF TEMPORARY PRELIMINARY DECREE AND NOTICE OF AVAILABILITY."

SEE GENERAL FINDINGS OF FACT AND CONCLUSIONS OF LAW FOR FURTHER EXPLANATION OF YOUR CLAIMED WATER RIGHT. THESE FINDINGS CAN BE FOUND AS INDICATED IN THE DOCUMENT ENTITLED "NOTICE OF ENTRY OF TEMPORARY PRELIMINARY DECREE AND NOTICE OF AVAILABILITY." IF YOU NEED OBJECTION FORMS, OR HAVE QUESTIONS ABOUT WATER COURT PROCEDURES OR CHANGES TO YOUR RIGHT, YOU CAN CONTACT THE WATER COURT BY CALLING 1-800-624-3270 (WITHIN MONTANA ONLY) OR 1-406-586-4364, OR BY WRITING TO P.O. BOX 879, BOZEMAN MT 59771-0879.

04/11/94
PAGE A03

TEMPORARY PRELIMINARY DECREE
SOUTH END SUBBASIN - BITTERROOT RIVER
BASIN 76H
ABSTRACT OF WATER RIGHT CLAIM

WATER RIGHT NUMBER 76H - W - 033634 - 00

IMPORTANT NOTICE

YOUR WATER RIGHT AS SHOWN ON THIS ABSTRACT MAY HAVE CHANGES FROM YOUR WATER RIGHT AS CLAIMED OR AMENDED. AN ASTERISK (*) HAS BEEN PLACED NEXT TO EACH ITEM CHANGED BY THE DEPARTMENT OF NATURAL RESOURCES AND CONSERVATION (DNRC) DURING THE EXAMINATION PROCESS. THESE CHANGES ARE AUTHORIZED BY THE MONTANA WATER COURT OR THE WATER RIGHT CLAIM EXAMINATION RULES AS ADOPTED BY THE MONTANA SUPREME COURT.

OBJECTIONS MAY BE FILED ACCORDING TO THE PROCEDURES OUTLINED IN THE DOCUMENT ENTITLED "NOTICE OF ENTRY OF TEMPORARY PRELIMINARY DECREE AND NOTICE OF AVAILABILITY." UNLESS OBJECTED TO OR CALLED IN ON MOTION OF THE MONTANA WATER COURT IN THIS DECREE OR IN THE PRELIMINARY DECREE, THE ELEMENTS OF THIS CLAIMED WATER RIGHT WILL APPEAR IN THE FINAL DECREE AS SHOWN ON THIS ABSTRACT. (SEE SECTION 85-2-233, MONTANA CODE ANNOTATED.)

OWNERS: BURNETT RONALD D
4646 B IRONWOOD
GREAT FALLS MT 59405

BURNETT GERALDINE C
4646 B IRONWOOD
GREAT FALLS MT 59405

PURPOSE (USE): DOMESTIC

SOURCE: BITTERROOT RIVER, WEST FORK
SOURCE TYPE: SURFACE WATER

* PRIORITY DATE: DECEMBER 31, 1956
TYPE OF HISTORICAL RIGHT: USE

FLOW RATE: 10.00 GPM

VOLUME: 1.50 AF

(NUMBER OF HOUSEHOLDS: 1)

MAXIMUM ACRES: 2.00

PERIOD OF USE: JANUARY 01 TO DECEMBER 31

POINT OF DIVERSION AND MEANS OF DIVERSION:

LOI	BLK	QTR	SEC	SEC	TWP	RGE	COUNTY	MEANS
01		SWSWSW	20	01N	21W		RAVALLI	PUMP

PLACE OF USE FOR DOMESTIC:

	ACRES	LOI	BLK	QTR	SEC	SEC	TWP	RGE	COUNTY
001	2.00			SWSWSW	20		01N	21W	RAVALLI
TOTAL	2.00								

REMARKS:

TEMPORARY PRELIMINARY DECREE
SOUTH END SUBBASIN - BITTERROOT RIVER
BASIN 76H
ABSTRACT OF WATER RIGHT CLAIM

WATER RIGHT NUMBER 76H -W-033634-00 (CONTINUED)

REMARKS CONTINUED:

NOTICE OF WATER RIGHT TRANSFER RECEIVED 02/03/82.

****
* THE FOLLOWING ISSUES WERE IDENTIFIED BY THE DNRC DURING ITS *
* EXAMINATION OF THIS WATER RIGHT CLAIM. THESE ISSUES MAY REMAIN *
* UNRESOLVED IF NO OBJECTIONS ARE FILED. *
*
*
*
* THE PRIORITY DATE MAY BE QUESTIONABLE. THIS CLAIM IS *
* FOR A USE RIGHT ON THE WEST FORK OF THE BITTERROOT *
* RIVER WITH A PRIORITY DATE POSTDATING CASE NO. 1287, *
* RAVALLI COUNTY. *
*
*
****

A BETTER UNDERSTANDING OF YOUR CLAIMED WATER RIGHT CAN BE OBTAINED BY COMPARING YOUR RIGHT WITH OTHER CLAIMS IN THE BASIN. FOR EXAMPLE, COMPARE PRIORITY DATES, FLOW RATES, VOLUMES, OR ACRES IRRIGATED. ALSO, YOUR WATER RIGHT MAY BE SUBJECT TO WATER RIGHTS IN ADJOINING BASINS OR SUBBASINS AS WELL AS BEING SUBJECT TO OTHER RIGHTS ON YOUR SOURCE OF SUPPLY. FINALLY, YOUR WATER RIGHT MAY BE SUBJECT TO INDIAN RESERVED AND FEDERAL RESERVED WATER RIGHTS.

COMPLETE DETAILS REGARDING THE DNRC EXAMINATION RESULTS AND RELATED MATERIALS CAN BE REVIEWED AT THE OFFICE LOCATIONS IDENTIFIED IN THE DOCUMENT ENTITLED "NOTICE OF ENTRY OF TEMPORARY PRELIMINARY DECREE AND NOTICE OF AVAILABILITY."

SEE GENERAL FINDINGS OF FACT AND CONCLUSIONS OF LAW FOR FURTHER EXPLANATION OF YOUR CLAIMED WATER RIGHT. THESE FINDINGS CAN BE FOUND AS INDICATED IN THE DOCUMENT ENTITLED "NOTICE OF ENTRY OF TEMPORARY PRELIMINARY DECREE AND NOTICE OF AVAILABILITY." IF YOU NEED OBJECTION FORMS, OR HAVE QUESTIONS ABOUT WATER COURT PROCEDURES OR CHANGES TO YOUR RIGHT, YOU CAN CONTACT THE WATER COURT BY CALLING 1-800-624-3270 (WITHIN MONTANA ONLY) OR 1-406-586-4364, OR BY WRITING TO P.O. BOX 879, BOZEMAN MT 59771-0879.

TEMPORARY PRELIMINARY DECREE
SOUTH END SUBBASIN - BITTERROOT RIVER
BASIN 76H
ABSTRACT OF WATER RIGHT CLAIM

WATER RIGHT NUMBER 76H W-033688-00

IMPORTANT NOTICE

YOUR WATER RIGHT AS SHOWN ON THIS ABSTRACT MAY HAVE CHANGES FROM YOUR WATER RIGHT AS CLAIMED OR AMENDED. AN ASTERISK (*) HAS BEEN PLACED NEXT TO EACH ITEM CHANGED BY THE DEPARTMENT OF NATURAL RESOURCES AND CONSERVATION (DNRC) DURING THE EXAMINATION PROCESS. THESE CHANGES ARE AUTHORIZED BY THE MONTANA WATER COURT OR THE WATER RIGHT CLAIM EXAMINATION RULES AS ADOPTED BY THE MONTANA SUPREME COURT.

OBJECTIONS MAY BE FILED ACCORDING TO THE PROCEDURES OUTLINED IN THE DOCUMENT ENTITLED "NOTICE OF ENTRY OF TEMPORARY PRELIMINARY DECREE AND NOTICE OF AVAILABILITY." UNLESS OBJECTED TO OR CALLED IN ON MOTION OF THE MONTANA WATER COURT IN THIS DECREE OR IN THE PRELIMINARY DECREE, THE ELEMENTS OF THIS CLAIMED WATER RIGHT WILL APPEAR IN THE FINAL DECREE AS SHOWN ON THIS ABSTRACT. (SEE SECTION 85-2-233, MONTANA CODE ANNOTATED.)

OWNERS: HOYT, JR WILLIAM L
77102 HWY 993
COTTAGE GROVE OR 97424

PURPOSE (USE): STOCK

SOURCE: BITTERROOT RIVER, WEST FORK
SOURCE TYPE: SURFACE WATER

PRIORITY DATE: MAY 01, 1904
TYPE OF HISTORICAL RIGHT: DECREED

* FLOW RATE: NO FLOW RATE HAS BEEN DECREED BECAUSE THIS USE CONSISTS OF STOCK DRINKING DIRECTLY FROM THE SOURCE, OR FROM A DITCH SYSTEM.

* VOLUME: THIS WATER RIGHT INCLUDES THE AMOUNT OF WATER CONSUMPTIVELY USED FOR STOCK WATERING PURPOSES AT THE RATE OF 30 GALLONS PER DAY PER ANIMAL UNIT. ANIMAL UNITS SHALL BE BASED ON REASONABLE CARRYING CAPACITY AND HISTORICAL USE OF THE AREA SERVICED BY THIS WATER SOURCE.

PERIOD OF USE: APRIL 01 TO NOVEMBER 30

* POINT OF DIVERSION AND MEANS OF DIVERSION:

	LOT	BLK	QTR SEC	SEC	TWP	RGE	COUNTY	MEANS
01			SWNESE	23	02N	21W	RAVALLI	HEADGATE
02			N2SW	24	02N	21W	RAVALLI	DIRECT FROM SOURCE

DITCH NAME FOR DIVERSION NO. 01 IS:
LINDERMAN DITCH

PLACE OF USE FOR STOCK:

	ACRES	LOT	BLK	QTR SEC	SEC	TWP	RGE	COUNTY
001				N2SW	24	02N	21W	RAVALLI
002				S2NW	24	02N	21W	RAVALLI

REMARKS:

TEMPORARY PRELIMINARY DECREE
SOUTH END SUBBASIN - BITTERROOT RIVER
BASIN 76H
ABSTRACT OF WATER RIGHT CLAIM

WATER RIGHT NUMBER 76H - W-033688-00 (CONTINUED)

REMARKS CONTINUED:

THE WATER RIGHTS LISTED FOLLOWING THIS STATEMENT ARE MULTIPLE USES OF THE SAME RIGHT. THE USE OF THIS RIGHT FOR SEVERAL PURPOSES DOES NOT INCREASE THE EXTENT OF THE WATER RIGHT, RATHER IT DECREES THE RIGHT TO ALTERNATE AND EXCHANGE THE USE (PURPOSE) OF THE WATER IN ACCORD WITH HISTORICAL PRACTICES. W033688-00, W033689-00.

****
* THE DNRC EXAMINATION OF THIS CLAIM FOUND NO SIGNIFICANT FACTS, *
* DATA, OR ISSUES TO REPORT TO THE WATER COURT. *
****

A BETTER UNDERSTANDING OF YOUR CLAIMED WATER RIGHT CAN BE OBTAINED BY COMPARING YOUR RIGHT WITH OTHER CLAIMS IN THE BASIN. FOR EXAMPLE, COMPARE PRIORITY DATES, FLOW RATES, VOLUMES, OR ACRES IRRIGATED. ALSO, YOUR WATER RIGHT MAY BE SUBJECT TO WATER RIGHTS IN ADJOINING BASINS OR SUBBASINS AS WELL AS BEING SUBJECT TO OTHER RIGHTS ON YOUR SOURCE OF SUPPLY. FINALLY, YOUR WATER RIGHT MAY BE SUBJECT TO INDIAN RESERVED AND FEDERAL RESERVED WATER RIGHTS.

COMPLETE DETAILS REGARDING THE DNRC EXAMINATION RESULTS AND RELATED MATERIALS CAN BE REVIEWED AT THE OFFICE LOCATIONS IDENTIFIED IN THE DOCUMENT ENTITLED "NOTICE OF ENTRY OF TEMPORARY PRELIMINARY DECREE AND NOTICE OF AVAILABILITY."

SEE GENERAL FINDINGS OF FACT AND CONCLUSIONS OF LAW FOR FURTHER EXPLANATION OF YOUR CLAIMED WATER RIGHT. THESE FINDINGS CAN BE FOUND AS INDICATED IN THE DOCUMENT ENTITLED "NOTICE OF ENTRY OF TEMPORARY PRELIMINARY DECREE AND NOTICE OF AVAILABILITY." IF YOU NEED OBJECTION FORMS, OR HAVE QUESTIONS ABOUT WATER COURT PROCEDURES OR CHANGES TO YOUR RIGHT, YOU CAN CONTACT THE WATER COURT BY CALLING 1-800-624-3270 (WITHIN MONTANA ONLY) OR 1-406-586-4364, OR BY WRITING TO P.O. BOX 879, BOZEMAN MT 59771-0879.

04/11/94
PAGE 807

TEMPORARY PRELIMINARY DECREE
SOUTH END SUBBASIN - BITTERROOT RIVER
BASIN 76H
ABSTRACT OF WATER RIGHT CLAIM

WATER RIGHT NUMBER 76H-W-033689-00

IMPORTANT NOTICE

YOUR WATER RIGHT AS SHOWN ON THIS ABSTRACT MAY HAVE CHANGES FROM YOUR WATER RIGHT AS CLAIMED OR AMENDED. AN ASTERISK (*) HAS BEEN PLACED NEXT TO EACH ITEM CHANGED BY THE DEPARTMENT OF NATURAL RESOURCES AND CONSERVATION (DNRC) DURING THE EXAMINATION PROCESS. THESE CHANGES ARE AUTHORIZED BY THE MONTANA WATER COURT OR THE WATER RIGHT CLAIM EXAMINATION RULES AS ADOPTED BY THE MONTANA SUPREME COURT.

OBJECTIONS MAY BE FILED ACCORDING TO THE PROCEDURES OUTLINED IN THE DOCUMENT ENTITLED "NOTICE OF ENTRY OF TEMPORARY PRELIMINARY DECREE AND NOTICE OF AVAILABILITY." UNLESS OBJECTED TO OR CALLED IN ON MOTION OF THE MONTANA WATER COURT IN THIS DECREE OR IN THE PRELIMINARY DECREE, THE ELEMENTS OF THIS CLAIMED WATER RIGHT WILL APPEAR IN THE FINAL DECREE AS SHOWN ON THIS ABSTRACT. (SEE SECTION 85-2-233, MONTANA CODE ANNOTATED.)

OWNERS: HOYT, JR WILLIAM L
77102 HWY 993
COTTAGE GROVE OR 97424

PURPOSE (USE): IRRIGATION
TYPE OF IRRIGATION SYSTEM: SPRINKLER/FLOOD

SOURCE: BITTERROOT RIVER, WEST FORK
SOURCE TYPE: SURFACE WATER

PRIORITY DATE: MAY 01, 1904
TYPE OF HISTORICAL RIGHT: DECREED

FLOW RATE: 2.50 CFS

* VOLUME: THE TOTAL VOLUME OF THIS WATER RIGHT SHALL NOT EXCEED THE AMOUNT PUT TO HISTORICAL AND BENEFICIAL USE.

CLIMATIC AREA: 3

MAXIMUM ACRES: 61.00

PERIOD OF USE: APRIL 15 TO OCTOBER 19

POINT OF DIVERSION AND MEANS OF DIVERSION:

	LOT	BLK	QTR SEC	SEC	TWP	RGE	COUNTY	MEANS
01			SWNESE	23	02N	21W	RAVALLI	HEADGATE

DITCH NAME: LINDERMAN DITCH

PLACE OF USE FOR IRRIGATION:

	ACRES	LOT	BLK	QTR SEC	SEC	TWP	RGE	COUNTY
001	33.00			N2SW	24	02N	21W	RAVALLI
002	28.00			S2NW	24	02N	21W	RAVALLI
TOTAL	61.00							

REMARKS:

TEMPORARY PRELIMINARY DECREE
SOUTH END SUBBASIN - BITTERROOT RIVER
BASIN 76H
ABSTRACT OF WATER RIGHT CLAIM

WATER RIGHT NUMBER 76H -W-033689-00 (CONTINUED)

REMARKS CONTINUED:

THE FOLLOWING ELEMENTS WERE AMENDED BY THE CLAIMANT ON 08/16/90: MAXIMUM ACRES, PLACE OF USE, PERIOD OF USE.

THE WATER RIGHTS LISTED FOLLOWING THIS STATEMENT ARE MULTIPLE USES OF THE SAME RIGHT. THE USE OF THIS RIGHT FOR SEVERAL PURPOSES DOES NOT INCREASE THE EXTENT OF THE WATER RIGHT, RATHER IT DECREES THE RIGHT TO ALTERNATE AND EXCHANGE THE USE (PURPOSE) OF THE WATER IN ACCORD WITH HISTORICAL PRACTICES. W033688-00, W033689-00.

****
* THE FOLLOWING ISSUES WERE IDENTIFIED BY THE DNRC DURING ITS EXAMINATION OF THIS WATER RIGHT CLAIM. THESE ISSUES MAY REMAIN UNRESOLVED IF NO OBJECTIONS ARE FILED.
*
* FLOW RATE MAY REQUIRE MODIFICATION BASED ON RESOLUTION OF MAXIMUM ACRES ISSUE.
*
* USDA AERIAL PHOTOGRAPH NO. 179-108, DATED 08/02/79, APPEARS TO INDICATE 25.00 ACRES IRRIGATED. A DESCRIPTION OF THESE ACRES IS IN THE CLAIM FILE.
*
* THE RAVALLI COUNTY WATER RESOURCES SURVEY (1958) APPEARS TO INDICATE 18.00 ACRES IRRIGATED. A DESCRIPTION OF THESE ACRES IS IN THE CLAIM FILE.
*
* A FIELD INVESTIGATION CONDUCTED ON 08/06/90 FOUND SEVERAL SMALL LATERAL DITCHES SERVING THAT PORTION OF THE CLAIMED PLACE OF USE WHICH DOES NOT APPEAR TO BE IRRIGATED ON USDA AERIAL PHOTOGRAPH NO. 179-108. THE LAST YEAR OF OPERATION FOR THAT PORTION WAS NOT DETERMINABLE. SEE CLAIM FILE FOR FURTHER INFORMATION.
*
****

A BETTER UNDERSTANDING OF YOUR CLAIMED WATER RIGHT CAN BE OBTAINED BY COMPARING YOUR RIGHT WITH OTHER CLAIMS IN THE BASIN. FOR EXAMPLE, COMPARE PRIORITY DATES, FLOW RATES, VOLUMES, OR ACRES IRRIGATED. ALSO, YOUR WATER RIGHT MAY BE SUBJECT TO WATER RIGHTS IN ADJOINING BASINS OR SUBBASINS AS WELL AS BEING SUBJECT TO OTHER RIGHTS ON YOUR SOURCE OF SUPPLY. FINALLY, YOUR WATER RIGHT MAY BE SUBJECT TO INDIAN RESERVED AND FEDERAL RESERVED WATER RIGHTS.

COMPLETE DETAILS REGARDING THE DNRC EXAMINATION RESULTS AND RELATED MATERIALS CAN BE REVIEWED AT THE OFFICE LOCATIONS IDENTIFIED IN THE DOCUMENT ENTITLED "NOTICE OF ENTRY OF TEMPORARY PRELIMINARY DECREE AND NOTICE OF AVAILABILITY."

SEE GENERAL FINDINGS OF FACT AND CONCLUSIONS OF LAW FOR FURTHER EXPLANATION OF YOUR CLAIMED WATER RIGHT. THESE FINDINGS CAN BE FOUND AS INDICATED IN THE DOCUMENT ENTITLED "NOTICE OF ENTRY OF TEMPORARY PRELIMINARY DECREE AND NOTICE OF AVAILABILITY." IF YOU NEED OBJECTION FORMS, OR HAVE QUESTIONS ABOUT WATER COURT PROCEDURES OR CHANGES TO YOUR RIGHT, YOU CAN CONTACT THE WATER COURT BY CALLING 1-800-624-3270 (WITHIN MONTANA ONLY) OR 1-406-586-4364, OR BY WRITING TO P.O. BOX 879, BOZEMAN MT 59771-0879.

04/11/94
PAGE 809

TEMPORARY PRELIMINARY DECREE
SOUTH END SUBBASIN - BITTERROOT RIVER
BASIN 76H
ABSTRACT OF WATER RIGHT CLAIM

WATER RIGHT NUMBER 76H-W-033704-00

IMPORTANT NOTICE

YOUR WATER RIGHT AS SHOWN ON THIS ABSTRACT MAY HAVE CHANGES FROM YOUR WATER RIGHT AS CLAIMED OR AMENDED. AN ASTERISK (*) HAS BEEN PLACED NEXT TO EACH ITEM CHANGED BY THE DEPARTMENT OF NATURAL RESOURCES AND CONSERVATION (DNRC) DURING THE EXAMINATION PROCESS. THESE CHANGES ARE AUTHORIZED BY THE MONTANA WATER COURT OR THE WATER RIGHT CLAIM EXAMINATION RULES AS ADOPTED BY THE MONTANA SUPREME COURT.

OBJECTIONS MAY BE FILED ACCORDING TO THE PROCEDURES OUTLINED IN THE DOCUMENT ENTITLED "NOTICE OF ENTRY OF TEMPORARY PRELIMINARY DECREE AND NOTICE OF AVAILABILITY." UNLESS OBJECTED TO OR CALLED IN ON MOTION OF THE MONTANA WATER COURT IN THIS DECREE OR IN THE PRELIMINARY DECREE, THE ELEMENTS OF THIS CLAIMED WATER RIGHT WILL APPEAR IN THE FINAL DECREE AS SHOWN ON THIS ABSTRACT. (SEE SECTION 85-2-233, MONTANA CODE ANNOTATED.)

OWNERS: LARKIN BUDDY G
PO BOX 362
DARBY MT 59829-0362

LARKIN SHIRLEY J
PO BOX 362
DARBY MT 59829-0362

PURPOSE (USE): IRRIGATION
TYPE OF IRRIGATION SYSTEM: FLOOD

SOURCE: TIN CUP CREEK
SOURCE TYPE: SURFACE WATER

PRIORITY DATE: MAY 01, 1886
TYPE OF HISTORICAL RIGHT: DECREED

FLOW RATE: 134.64 GPM (.30 CFS)

* VOLUME: THE TOTAL VOLUME OF THIS WATER RIGHT SHALL NOT EXCEED THE AMOUNT PUT TO HISTORICAL AND BENEFICIAL USE.

CLIMATIC AREA: 3

MAXIMUM ACRES: 12.00

PERIOD OF USE: APRIL 15 TO OCTOBER 19

* POINT OF DIVERSION AND MEANS OF DIVERSION:

	LOT	BLK	QTR SEC	SEC	TWP	RGE	COUNTY	MEANS
01			NWSWNE	23	03N	21W	RAVALLI	HEADGATE

DITCH NAME: SHOCKLEY-LOFTUS-COOPER DITCH

* PLACE OF USE FOR IRRIGATION:

	ACRES	LOT	BLK	QTR SEC	SEC	TWP	RGE	COUNTY
001	6.00 (GOVT)	2		W2NENE	23	03N	21W	RAVALLI
002	6.00			E2NWNE	23	03N	21W	RAVALLI
TOTAL	12.00							

REMARKS:

TEMPORARY PRELIMINARY DECREE
SOUTH END SUBBASIN - BITTERROOT RIVER
BASIN 76H
ABSTRACT OF WATER RIGHT CLAIM

WATER*RIGHT*NUMBER*76H*-W-033704-00* (CONTINUED)

REMARKS CONTINUED:

THE WATER RIGHTS FOLLOWING THIS STATEMENT ARE SUPPLEMENTAL WHICH MEANS THE RIGHTS HAVE OVERLAPPING PLACES OF USE. THE RIGHTS CAN BE COMBINED TO IRRIGATE ONLY OVERLAPPING PARCELS OF THE CLAIMANT'S TOTAL 12.00 ACRES. EACH RIGHT IS LIMITED TO THE FLOW RATE AND PLACE OF USE OF THAT INDIVIDUAL RIGHT. THE SUM TOTAL VOLUME OF THESE WATER RIGHTS SHALL NOT EXCEED THE AMOUNT PUT TO HISTORICAL AND BENEFICIAL USE. W033704-00, W045450-00.

****
* THE DNRC EXAMINATION OF THIS CLAIM FOUND NO SIGNIFICANT FACTS, *
* DATA, OR ISSUES TO REPORT TO THE WATER COURT. *
****

A BETTER UNDERSTANDING OF YOUR CLAIMED WATER RIGHT CAN BE OBTAINED BY COMPARING YOUR RIGHT WITH OTHER CLAIMS IN THE BASIN. FOR EXAMPLE, COMPARE PRIORITY DATES, FLOW RATES, VOLUMES, OR ACRES IRRIGATED. ALSO, YOUR WATER RIGHT MAY BE SUBJECT TO WATER RIGHTS IN ADJOINING BASINS OR SUBBASINS AS WELL AS BEING SUBJECT TO OTHER RIGHTS ON YOUR SOURCE OF SUPPLY. FINALLY, YOUR WATER RIGHT MAY BE SUBJECT TO INDIAN RESERVED AND FEDERAL RESERVED WATER RIGHTS.

COMPLETE DETAILS REGARDING THE DNRC EXAMINATION RESULTS AND RELATED MATERIALS CAN BE REVIEWED AT THE OFFICE LOCATIONS IDENTIFIED IN THE DOCUMENT ENTITLED "NOTICE OF ENTRY OF TEMPORARY PRELIMINARY DECREE AND NOTICE OF AVAILABILITY."

SEE GENERAL FINDINGS OF FACT AND CONCLUSIONS OF LAW FOR FURTHER EXPLANATION OF YOUR CLAIMED WATER RIGHT. THESE FINDINGS CAN BE FOUND AS INDICATED IN THE DOCUMENT ENTITLED "NOTICE OF ENTRY OF TEMPORARY PRELIMINARY DECREE AND NOTICE OF AVAILABILITY." IF YOU NEED OBJECTION FORMS, OR HAVE QUESTIONS ABOUT WATER COURT PROCEDURES OR CHANGES TO YOUR RIGHT, YOU CAN CONTACT THE WATER COURT BY CALLING 1-800-624-3270 (WITHIN MONTANA ONLY) OR 1-406-586-4364, OR BY WRITING TO P.O. BOX 879, BOZEMAN MT 59771-0879.

04/11/94
PAGE 811

TEMPORARY PRELIMINARY DECREE
SOUTH END SUBBASIN - BITTERROOT RIVER
BASIN 76H
ABSTRACT OF WATER RIGHT CLAIM

WATER RIGHT NUMBER 76H W 033705-00

IMPORTANT NOTICE

YOUR WATER RIGHT AS SHOWN ON THIS ABSTRACT MAY HAVE CHANGES FROM YOUR WATER RIGHT AS CLAIMED OR AMENDED. AN ASTERISK (*) HAS BEEN PLACED NEXT TO EACH ITEM CHANGED BY THE DEPARTMENT OF NATURAL RESOURCES AND CONSERVATION (DNRC) DURING THE EXAMINATION PROCESS. THESE CHANGES ARE AUTHORIZED BY THE MONTANA WATER COURT OR THE WATER RIGHT CLAIM EXAMINATION RULES AS ADOPTED BY THE MONTANA SUPREME COURT.

OBJECTIONS MAY BE FILED ACCORDING TO THE PROCEDURES OUTLINED IN THE DOCUMENT ENTITLED "NOTICE OF ENTRY OF TEMPORARY PRELIMINARY DECREE AND NOTICE OF AVAILABILITY." UNLESS OBJECTED TO OR CALLED IN ON MOTION OF THE MONTANA WATER COURT IN THIS DECREE OR IN THE PRELIMINARY DECREE, THE ELEMENTS OF THIS CLAIMED WATER RIGHT WILL APPEAR IN THE FINAL DECREE AS SHOWN ON THIS ABSTRACT. (SEE SECTION 85-2-233, MONTANA CODE ANNOTATED.)

OWNERS: TAYLOR LUCIAN W
675 ARROWOOD CT
LOS ALTOS CA 94022

TAYLOR JEAN B
675 ARROWOOD CT
LOS ALTOS CA 94022

TRANSFER PROCESSED TO ADD NEW OWNERS. THE WATER RIGHT WILL BE SPLIT INTO SEPARATE OWNERSHIPS AFTER FINAL DECREE.

PURPOSE (USE): IRRIGATION
TYPE OF IRRIGATION SYSTEM: SPRINKLER/FLOOD

SOURCE: TIN CUP CREEK
SOURCE TYPE: SURFACE WATER

PRIORITY DATE: APRIL 01, 1888
TYPE OF HISTORICAL RIGHT: DECREED

FLOW RATE: 225.00 GPM (.50 CFS)

* VOLUME: THE TOTAL VOLUME OF THIS WATER RIGHT SHALL NOT EXCEED THE AMOUNT PUT TO HISTORICAL AND BENEFICIAL USE.

CLIMATIC AREA: 3

MAXIMUM ACRES: 20.00

PERIOD OF USE: APRIL 15 TO OCTOBER 19

* POINT OF DIVERSION AND MEANS OF DIVERSION:

	LOT	BLK	QTR SEC	SEC	TWP	RGE	COUNTY	MEANS
01			SWNESE	21	03N	21W	RAVALLI	HEADGATE

DITCH NAME: CLICK-MATTESON DITCH

PLACE OF USE FOR IRRIGATION:

	ACRES	LOT	BLK	QTR SEC	SEC	TWP	RGE	COUNTY
001	20.00			NWNW	23	03N	21W	RAVALLI

TEMPORARY PRELIMINARY DECREE
SOUTH END SUBBASIN - BITTERROOT RIVER
BASIN 76H
ABSTRACT OF WATER RIGHT CLAIM

WATER*RIGHT*NUMBER*76H*-W-033705-00* (CONTINUED)

PLACE OF USE CONTINUED:

TOTAL ------20.00

REMARKS:

THE FOLLOWING ELEMENTS WERE AMENDED BY THE CLAIMANT ON 07/17/91: FLOW RATE, MAXIMUM ACRES, PLACE OF USE.

THE WATER RIGHTS FOLLOWING THIS STATEMENT ARE SUPPLEMENTAL WHICH MEANS THE RIGHTS HAVE OVERLAPPING PLACES OF USE. THE RIGHTS CAN BE COMBINED TO IRRIGATE ONLY OVERLAPPING PARCELS OF THE CLAIMANT'S TOTAL 20.00 ACRES. EACH RIGHT IS LIMITED TO THE FLOW RATE AND PLACE OF USE OF THAT INDIVIDUAL RIGHT. THE SUM TOTAL VOLUME OF THESE WATER RIGHTS SHALL NOT EXCEED THE AMOUNT PUT TO HISTORICAL AND BENEFICIAL USE. W033705-00, W045451-00.

NOTICE OF WATER RIGHT TRANSFER RECEIVED 10/13/88.
NOTICE OF WATER RIGHT TRANSFER RECEIVED 07/17/91.

****
* THE FOLLOWING ISSUES WERE IDENTIFIED BY THE DNRC DURING ITS EXAMINATION OF THIS WATER RIGHT CLAIM. THESE ISSUES MAY REMAIN UNRESOLVED IF NO OBJECTIONS ARE FILED. *
*
* THE RAVALLI COUNTY WATER RESOURCES SURVEY (1958) APPEARS TO INDICATE 15.00 ACRES IRRIGATED. A DESCRIPTION OF THESE ACRES IS IN THE CLAIM FILE. *
*
* USDA AERIAL PHOTOGRAPH NO. 179-78, DATED 08/02/79, APPEARS TO INDICATE 15.00 ACRES IRRIGATED. A DESCRIPTION OF THESE ACRES IS IN THE CLAIM FILE. *
*
* THE MAXIMUM COMBINED ACRES FOR THIS GROUP OF SUPPLEMENTAL CLAIMS MAY REQUIRE MODIFICATION PENDING RESOLUTION OF MAXIMUM IRRIGATED ACRES ISSUE. *
****

A BETTER UNDERSTANDING OF YOUR CLAIMED WATER RIGHT CAN BE OBTAINED BY COMPARING YOUR RIGHT WITH OTHER CLAIMS IN THE BASIN. FOR EXAMPLE, COMPARE PRIORITY DATES, FLOW RATES, VOLUMES, OR ACRES IRRIGATED. ALSO, YOUR WATER RIGHT MAY BE SUBJECT TO WATER RIGHTS IN ADJOINING BASINS OR SUBBASINS AS WELL AS BEING SUBJECT TO OTHER RIGHTS ON YOUR SOURCE OF SUPPLY. FINALLY, YOUR WATER RIGHT MAY BE SUBJECT TO INDIAN RESERVED AND FEDERAL RESERVED WATER RIGHTS.

COMPLETE DETAILS REGARDING THE DNRC EXAMINATION RESULTS AND RELATED MATERIALS CAN BE REVIEWED AT THE OFFICE LOCATIONS IDENTIFIED IN THE DOCUMENT ENTITLED "NOTICE OF ENTRY OF TEMPORARY PRELIMINARY DECREE AND NOTICE OF AVAILABILITY."

TEMPORARY PRELIMINARY DECREE
SOUTH END SUBBASIN - BITTERROOT RIVER
BASIN 76H
ABSTRACT OF WATER RIGHT CLAIM

WATER*RIGHT*NUMBER*76H*-W-033705-00*(CONTINUED)

SEE GENERAL FINDINGS OF FACT AND CONCLUSIONS OF LAW FOR FURTHER EXPLANATION OF YOUR CLAIMED WATER RIGHT. THESE FINDINGS CAN BE FOUND AS INDICATED IN THE DOCUMENT ENTITLED "NOTICE OF ENTRY OF TEMPORARY PRELIMINARY DECREE AND NOTICE OF AVAILABILITY." IF YOU NEED OBJECTION FORMS, OR HAVE QUESTIONS ABOUT WATER COURT PROCEDURES OR CHANGES TO YOUR RIGHT, YOU CAN CONTACT THE WATER COURT BY CALLING 1-800-624-3270 (WITHIN MONTANA ONLY) OR 1-406-586-4364, OR BY WRITING TO P.O. BOX 879, BOZEMAN MT 59771-0879.

TEMPORARY PRELIMINARY DECREE
SOUTH END SUBBASIN - BITTERROOT RIVER
BASIN 76H
ABSTRACT OF WATER RIGHT CLAIM

WATER*RIGHT*NUMBER*76H*-W-033706-00

IMPORTANT NOTICE

YOUR WATER RIGHT AS SHOWN ON THIS ABSTRACT MAY HAVE CHANGES FROM YOUR WATER RIGHT AS CLAIMED OR AMENDED. AN ASTERISK (*) HAS BEEN PLACED NEXT TO EACH ITEM CHANGED BY THE DEPARTMENT OF NATURAL RESOURCES AND CONSERVATION (DNRC) DURING THE EXAMINATION PROCESS. THESE CHANGES ARE AUTHORIZED BY THE MONTANA WATER COURT OR THE WATER RIGHT CLAIM EXAMINATION RULES AS ADOPTED BY THE MONTANA SUPREME COURT.

OBJECTIONS MAY BE FILED ACCORDING TO THE PROCEDURES OUTLINED IN THE DOCUMENT ENTITLED "NOTICE OF ENTRY OF TEMPORARY PRELIMINARY DECREE AND NOTICE OF AVAILABILITY." UNLESS OBJECTED TO OR CALLED IN ON MOTION OF THE MONTANA WATER COURT IN THIS DECREE OR IN THE PRELIMINARY DECREE, THE ELEMENTS OF THIS CLAIMED WATER RIGHT WILL APPEAR IN THE FINAL DECREE AS SHOWN ON THIS ABSTRACT. (SEE SECTION 85-2-233, MONTANA CODE ANNOTATED.)

OWNERS: LOST TRAIL HOT SPRINGS
PO BOX 37
SULA MT 59871

PURPOSE (USE): COMMERCIAL

LOST TRAIL HOT SPRINGS RESORT

* SOURCE: SPRING, TRIB OF CAMP CREEK, EAST FORK
SOURCE TYPE: GROUNDWATER

ALSO KNOWN AS LOST TRAIL HOT SPRINGS.

SOURCE IS COMPOSED OF SEVERAL GROUPS OF DEVELOPED SPRINGS WITHIN THE POINT OF DIVERSION LEGAL LAND DESCRIPTION.

* PRIORITY DATE: AUGUST 31, 1893
TYPE OF HISTORICAL RIGHT: FILED

FLOW RATE: 4.00 CFS

VOLUME: 350.00 AF

PERIOD OF USE: JANUARY 01 TO DECEMBER 31

* POINT OF DIVERSION AND MEANS OF DIVERSION:

	LOT	BLK	QTR SEC	SEC	TWP	RGE	COUNTY	MEANS
01			NWNWSW	15	01S	19W	RAVALLI	HEADGATE
02			S2NWSW	15	01S	19W	RAVALLI	HEADGATE
03			SENESE	16	01S	19W	RAVALLI	HEADGATE

PLACE OF USE FOR COMMERCIAL:

	ACRES	LOT	BLK	QTR SEC	SEC	TWP	RGE	COUNTY
001				SENE	16	01S	19W	RAVALLI

REMARKS:

04/11/94
PAGE 815

TEMPORARY PRELIMINARY DECREE
SOUTH END SUBBASIN - BITTERROOT RIVER
BASIN 76H
ABSTRACT OF WATER RIGHT CLAIM

WATER RIGHT NUMBER 76H - W-033706-00 (CONTINUED)

REMARKS CONTINUED:

WHENEVER THE WATER RIGHTS FOLLOWING THIS STATEMENT ARE COMBINED TO SUPPLY WATER FOR THE CLAIMED PURPOSE, EACH IS LIMITED TO THE HISTORICAL FLOW RATE AND PLACE OF USE OF THAT INDIVIDUAL RIGHT. THE SUM TOTAL OF THE VOLUME OF THESE WATER RIGHTS SHALL NOT EXCEED THE AMOUNT PUT TO HISTORICAL AND BENEFICIAL USE. W033706-00, W033707-00.

****
* THE FOLLOWING ISSUES WERE IDENTIFIED BY THE DNRC DURING ITS *
* EXAMINATION OF THIS WATER RIGHT CLAIM. THESE ISSUES MAY REMAIN *
* UNRESOLVED IF NO OBJECTIONS ARE FILED. *
*
* THE CLAIMED FLOW RATE CANNOT BE CONFIRMED DUE TO LACK *
* OF DATA. *
*
* THE CLAIMED VOLUME APPEARS TO BE EXCESSIVE FOR THE *
* CLAIMED PURPOSE. AVAILABLE DATA SUGGESTS THE ACTUAL *
* VOLUME IS 30.30 ACRE-FEET PER YEAR. *
*
* VOLUME MAY BE EXCESSIVE, BASED ON THE FLOW RATE AND *
* PERIOD OF USE, THE SYSTEM WOULD HAVE TO RUN 23.74 *
* HOURS PER DAY TO DELIVER THE CLAIMED VOLUME. NO *
* INFORMATION EXISTS IN THE CLAIM FILE TO CONFIRM *
* THIS FIGURE. *
*
****

A BETTER UNDERSTANDING OF YOUR CLAIMED WATER RIGHT CAN BE OBTAINED BY COMPARING YOUR RIGHT WITH OTHER CLAIMS IN THE BASIN. FOR EXAMPLE, COMPARE PRIORITY DATES, FLOW RATES, VOLUMES, OR ACRES IRRIGATED. ALSO, YOUR WATER RIGHT MAY BE SUBJECT TO WATER RIGHTS IN ADJOINING BASINS OR SUBBASINS AS WELL AS BEING SUBJECT TO OTHER RIGHTS ON YOUR SOURCE OF SUPPLY. FINALLY, YOUR WATER RIGHT MAY BE SUBJECT TO INDIAN RESERVED AND FEDERAL RESERVED WATER RIGHTS.

COMPLETE DETAILS REGARDING THE DNRC EXAMINATION RESULTS AND RELATED MATERIALS CAN BE REVIEWED AT THE OFFICE LOCATIONS IDENTIFIED IN THE DOCUMENT ENTITLED "NOTICE OF ENTRY OF TEMPORARY PRELIMINARY DECREE AND NOTICE OF AVAILABILITY."

SEE GENERAL FINDINGS OF FACT AND CONCLUSIONS OF LAW FOR FURTHER EXPLANATION OF YOUR CLAIMED WATER RIGHT. THESE FINDINGS CAN BE FOUND AS INDICATED IN THE DOCUMENT ENTITLED "NOTICE OF ENTRY OF TEMPORARY PRELIMINARY DECREE AND NOTICE OF AVAILABILITY." IF YOU NEED OBJECTION FORMS, OR HAVE QUESTIONS ABOUT WATER COURT PROCEDURES OR CHANGES TO YOUR RIGHT, YOU CAN CONTACT THE WATER COURT BY CALLING 1-800-624-3270 (WITHIN MONTANA ONLY) OR 1-406-586-4364, OR BY WRITING TO P.O. BOX 879, BOZEMAN MT 59771-0879.

04/11/94
PAGE 816

TEMPORARY PRELIMINARY DECREE
SOUTH END SUBBASIN - BITTERROOT RIVER
BASIN 76H
ABSTRACT OF WATER RIGHT CLAIM

WATER RIGHT NUMBER 76H -W- 033707-00

IMPORTANT NOTICE

YOUR WATER RIGHT AS SHOWN ON THIS ABSTRACT MAY HAVE CHANGES FROM YOUR WATER RIGHT AS CLAIMED OR AMENDED. AN ASTERISK (*) HAS BEEN PLACED NEXT TO EACH ITEM CHANGED BY THE DEPARTMENT OF NATURAL RESOURCES AND CONSERVATION (DNRC) DURING THE EXAMINATION PROCESS. THESE CHANGES ARE AUTHORIZED BY THE MONTANA WATER COURT OR THE WATER RIGHT CLAIM EXAMINATION RULES AS ADOPTED BY THE MONTANA SUPREME COURT.

OBJECTIONS MAY BE FILED ACCORDING TO THE PROCEDURES OUTLINED IN THE DOCUMENT ENTITLED "NOTICE OF ENTRY OF TEMPORARY PRELIMINARY DECREE AND NOTICE OF AVAILABILITY." UNLESS OBJECTED TO OR CALLED IN ON MOTION OF THE MONTANA WATER COURT IN THIS DECREE OR IN THE PRELIMINARY DECREE, THE ELEMENTS OF THIS CLAIMED WATER RIGHT WILL APPEAR IN THE FINAL DECREE AS SHOWN ON THIS ABSTRACT. (SEE SECTION 85-2-233, MONTANA CODE ANNOTATED.)

OWNERS: LOST TRAIL HOT SPRINGS
PO BOX 37
SULA MT 59871

PURPOSE (USE): COMMERCIAL

LOST TRAIL HOT SPRINGS RESORT

* SOURCE: SPRING, TRIB OF CAMP CREEK, EAST FORK
SOURCE TYPE: GROUNDWATER

ALSO KNOWN AS GALLOGLY SPRING

* PRIORITY DATE: DECEMBER 31, 1949
TYPE OF HISTORICAL RIGHT: FILED

FLOW RATE: 60.00 GPM (.13 CFS)

MONTANA BUREAU OF MINES HYDROGEOLOGIC MAP HM4 (GEOTHERMAL RESOURCES OF MONTANA, 1981) LISTS THE DIVERSION CAPACITY OF THIS HOT SPRINGS AT 60.8 GPM.

VOLUME: 96.00 AF

PERIOD OF USE: JANUARY 01 TO DECEMBER 31

POINT OF DIVERSION AND MEANS OF DIVERSION:

	LOT	BLK	QTR SEC	SEC	TWP	RGE	COUNTY	MEANS
01			SWSWNW	15	01S	19W	RAVALLI	PIPELINE

PLACE OF USE FOR COMMERCIAL:

ACRES	LOT	BLK	QTR SEC	SEC	TWP	RGE	COUNTY
001			SENE	16	01S	19W	RAVALLI

REMARKS:

WHENEVER THE WATER RIGHTS FOLLOWING THIS STATEMENT ARE COMBINED TO SUPPLY WATER FOR THE CLAIMED PURPOSE, EACH IS LIMITED TO THE HISTORICAL FLOW RATE AND PLACE

TEMPORARY PRELIMINARY DECREE
SOUTH END SUBBASIN - BITTERROOT RIVER
BASIN 76H
ABSTRACT OF WATER RIGHT CLAIM

WATER*RIGHT*NUMBER*76H*-W-033707-00*(CONTINUED)

REMARKS CONTINUED:

OF USE OF THAT INDIVIDUAL RIGHT, THE SUM TOTAL OF THE VOLUME OF THESE WATER RIGHTS SHALL NOT EXCEED THE AMOUNT PUT TO HISTORICAL AND BENEFICIAL USE. W033706-00, W033707-00.

****
* THE FOLLOWING ISSUES WERE IDENTIFIED BY THE DNRC DURING ITS *
* EXAMINATION OF THIS WATER RIGHT CLAIM. THESE ISSUES MAY REMAIN *
* UNRESOLVED IF NO OBJECTIONS ARE FILED. *
*
*
*
* THE CLAIMED VOLUME APPEARS TO BE EXCESSIVE FOR THE *
* CLAIMED PURPOSE. AVAILABLE DATA SUGGESTS THE ACTUAL *
* VOLUME IS 30.30 ACRE-FEET PER YEAR. *
*
*
****

A BETTER UNDERSTANDING OF YOUR CLAIMED WATER RIGHT CAN BE OBTAINED BY COMPARING YOUR RIGHT WITH OTHER CLAIMS IN THE BASIN. FOR EXAMPLE, COMPARE PRIORITY DATES, FLOW RATES, VOLUMES, OR ACRES IRRIGATED. ALSO, YOUR WATER RIGHT MAY BE SUBJECT TO WATER RIGHTS IN ADJOINING BASINS OR SUBBASINS AS WELL AS BEING SUBJECT TO OTHER RIGHTS ON YOUR SOURCE OF SUPPLY. FINALLY, YOUR WATER RIGHT MAY BE SUBJECT TO INDIAN RESERVED AND FEDERAL RESERVED WATER RIGHTS.

COMPLETE DETAILS REGARDING THE DNRC EXAMINATION RESULTS AND RELATED MATERIALS CAN BE REVIEWED AT THE OFFICE LOCATIONS IDENTIFIED IN THE DOCUMENT ENTITLED "NOTICE OF ENTRY OF TEMPORARY PRELIMINARY DECREE AND NOTICE OF AVAILABILITY."

SEE GENERAL FINDINGS OF FACT AND CONCLUSIONS OF LAW FOR FURTHER EXPLANATION OF YOUR CLAIMED WATER RIGHT. THESE FINDINGS CAN BE FOUND AS INDICATED IN THE DOCUMENT ENTITLED "NOTICE OF ENTRY OF TEMPORARY PRELIMINARY DECREE AND NOTICE OF AVAILABILITY." IF YOU NEED OBJECTION FORMS, OR HAVE QUESTIONS ABOUT WATER COURT PROCEDURES OR CHANGES TO YOUR RIGHT, YOU CAN CONTACT THE WATER COURT BY CALLING 1-800-624-3270 (WITHIN MONTANA ONLY) OR 1-406-586-4364, OR BY WRITING TO P.O. BOX 879, BOZEMAN MT 59771-0879.

04/11/94
PAGE 818

TEMPORARY PRELIMINARY DECREE
SOUTH END SUBBASIN - BITTERROOT RIVER
BASIN 76H
ABSTRACT OF WATER RIGHT CLAIM

WATER RIGHT NUMBER 76H - W-033757-00

IMPORTANT NOTICE

YOUR WATER RIGHT AS SHOWN ON THIS ABSTRACT MAY HAVE CHANGES FROM YOUR WATER RIGHT AS CLAIMED OR AMENDED. AN ASTERISK (*) HAS BEEN PLACED NEXT TO EACH ITEM CHANGED BY THE DEPARTMENT OF NATURAL RESOURCES AND CONSERVATION (DNRC) DURING THE EXAMINATION PROCESS. THESE CHANGES ARE AUTHORIZED BY THE MONTANA WATER COURT OR THE WATER RIGHT CLAIM EXAMINATION RULES AS ADOPTED BY THE MONTANA SUPREME COURT.

OBJECTIONS MAY BE FILED ACCORDING TO THE PROCEDURES OUTLINED IN THE DOCUMENT ENTITLED "NOTICE OF ENTRY OF TEMPORARY PRELIMINARY DECREE AND NOTICE OF AVAILABILITY." UNLESS OBJECTED TO OR CALLED IN ON MOTION OF THE MONTANA WATER COURT IN THIS DECREE OR IN THE PRELIMINARY DECREE, THE ELEMENTS OF THIS CLAIMED WATER RIGHT WILL APPEAR IN THE FINAL DECREE AS SHOWN ON THIS ABSTRACT. (SEE SECTION 85-2-233, MONTANA CODE ANNOTATED.)

OWNERS: LOST TRAIL HOT SPRINGS
PO BOX 37
SULA MT 59871

PEARSON TOM
4522 GATES LANE
STEVENSVILLE MT 59870

PEARSON DEBRA K
4522 GATES LANE
STEVENSVILLE MT 59870

TRANSFER PROCESSED TO ADD OWNERS ONLY. INDIVIDUAL PORTIONS WILL BE RECORDED AFTER FINAL DECREE.

PURPOSE (USE): IRRIGATION
TYPE OF IRRIGATION SYSTEM: FLOOD

SOURCE: DICK CREEK
SOURCE TYPE: SURFACE WATER

PRIORITY DATE: JUNE 04, 1900
TYPE OF HISTORICAL RIGHT: FILED

FLOW RATE: 224.40 GPM (.50 CFS)

* VOLUME: THE TOTAL VOLUME OF THIS WATER RIGHT SHALL NOT EXCEED THE AMOUNT PUT TO HISTORICAL AND BENEFICIAL USE.

CLIMATIC AREA: 4

MAXIMUM ACRES: 30.00

PERIOD OF USE: APRIL 15 TO SEPTEMBER 19

POINT OF DIVERSION AND MEANS OF DIVERSION:

	LOT	BLK	QTR SEC	SEC	TWP	RGE	COUNTY	MEANS
01			NENWSE	09	01S	19W	RAVALLI	HEADGATE

PLACE OF USE FOR IRRIGATION:

ACRES	LOT	BLK	QTR SEC	SEC	TWP	RGE	COUNTY

04/11/94
PAGE 819

TEMPORARY PRELIMINARY DECREE
SOUTH END SUBBASIN - BITTERROOT RIVER
BASIN 76H
ABSTRACT OF WATER RIGHT CLAIM

WATER RIGHT NUMBER 76H - W - 033757 - 00 (CONTINUED)

PLACE OF USE CONTINUED:

001	20.00	N2SE	09	01S	19W	RAVALLI
002	10.00	E2SWNE	09	01S	19W	RAVALLI
TOTAL	30.00					

REMARKS:

NOTICE OF WATER RIGHT TRANSFER RECEIVED 03/15/84.
NOTICE OF WATER RIGHT TRANSFER RECEIVED 06/19/84.

NOTICE OF WATER RIGHT TRANSFER RECEIVED 10/29/93.

****
* THE FOLLOWING ISSUES WERE IDENTIFIED BY THE DNRC DURING ITS *
* EXAMINATION OF THIS WATER RIGHT CLAIM. THESE ISSUES MAY REMAIN *
* UNRESOLVED IF NO OBJECTIONS ARE FILED. *
*
* FLOW RATE MAY REQUIRE MODIFICATION BASED ON *
* RESOLUTION OF MAXIMUM ACRES ISSUE. *
*
* A REQUEST TO WITHDRAW STATEMENT OF CLAIM WAS SUBMITTED *
* ON JUNE 20, 1988 WHICH WAS NOT IMPLEMENTED. THE *
* REQUEST WAS NOT IMPLEMENTED DUE TO DISAGREEMENT WITHIN *
* THE OWNERSHIP. *
*
* THE POINT OF DIVERSION APPEARS TO BE INCORRECT. THE *
* EXISTENCE OF A DIVERSION FACILITY CANNOT BE *
* SUBSTANTIATED. *
*
* THE RAVALLI COUNTY WATER RESOURCES SURVEY (1958) *
* APPEARS TO INDICATE 0.00 ACRES IRRIGATED. *
*
* USGS SULA ORTHOPHOTOQUAD, DATED 07/16/79, APPEARS TO *
* INDICATE 0.00 ACRES IRRIGATED. *
*
* THE PRIORITY DATE IS IN QUESTION, THE SOURCE ON THE *
* FILED NOTICE OF APPROPRIATION APPEARS TO BE *
* INCONSISTENT WITH THE CLAIMED SOURCE. *
*
****

A BETTER UNDERSTANDING OF YOUR CLAIMED WATER RIGHT CAN BE OBTAINED BY COMPARING YOUR RIGHT WITH OTHER CLAIMS IN THE BASIN. FOR EXAMPLE, COMPARE PRIORITY DATES, FLOW RATES, VOLUMES, OR ACRES IRRIGATED. ALSO, YOUR WATER RIGHT MAY BE SUBJECT TO WATER RIGHTS IN ADJOINING BASINS OR SUBBASINS AS WELL AS BEING SUBJECT TO OTHER RIGHTS ON YOUR SOURCE OF SUPPLY. FINALLY, YOUR WATER RIGHT MAY BE SUBJECT TO INDIAN RESERVED AND FEDERAL RESERVED WATER RIGHTS.

COMPLETE DETAILS REGARDING THE DNRC EXAMINATION RESULTS AND RELATED MATERIALS CAN BE REVIEWED AT THE OFFICE LOCATIONS IDENTIFIED IN THE DOCUMENT ENTITLED "NOTICE OF ENTRY OF TEMPORARY PRELIMINARY DECREE AND NOTICE OF AVAILABILITY."

TEMPORARY PRELIMINARY DECREE
SOUTH END SUBBASIN - BITTERROOT RIVER
BASIN 76H
ABSTRACT OF WATER RIGHT CLAIM

WATER*RIGHT*NUMBER*76H*-W-033757-00*(CONTINUED)

SEE GENERAL FINDINGS OF FACT AND CONCLUSIONS OF LAW FOR FURTHER EXPLANATION OF YOUR CLAIMED WATER RIGHT. THESE FINDINGS CAN BE FOUND AS INDICATED IN THE DOCUMENT ENTITLED "NOTICE OF ENTRY OF TEMPORARY PRELIMINARY DECREE AND NOTICE OF AVAILABILITY." IF YOU NEED OBJECTION FORMS, OR HAVE QUESTIONS ABOUT WATER COURT PROCEDURES OR CHANGES TO YOUR RIGHT, YOU CAN CONTACT THE WATER COURT BY CALLING 1-800-624-3270 (WITHIN MONTANA ONLY) OR 1-406-586-4364, OR BY WRITING TO P.O. BOX 879, BOZEMAN MT 59771-0879.

04/11/94
PAGE 821

TEMPORARY PRELIMINARY DECREE
SOUTH END SUBBASIN - BITTERROOT RIVER
BASIN 76H
ABSTRACT OF WATER RIGHT CLAIM

WATER RIGHT NUMBER 76H - W - 033776 - 00

IMPORTANT NOTICE

YOUR WATER RIGHT AS SHOWN ON THIS ABSTRACT MAY HAVE CHANGES FROM YOUR WATER RIGHT AS CLAIMED OR AMENDED. AN ASTERISK (*) HAS BEEN PLACED NEXT TO EACH ITEM CHANGED BY THE DEPARTMENT OF NATURAL RESOURCES AND CONSERVATION (DNRC) DURING THE EXAMINATION PROCESS. THESE CHANGES ARE AUTHORIZED BY THE MONTANA WATER COURT OR THE WATER RIGHT CLAIM EXAMINATION RULES AS ADOPTED BY THE MONTANA SUPREME COURT.

OBJECTIONS MAY BE FILED ACCORDING TO THE PROCEDURES OUTLINED IN THE DOCUMENT ENTITLED "NOTICE OF ENTRY OF TEMPORARY PRELIMINARY DECREE AND NOTICE OF AVAILABILITY." UNLESS OBJECTED TO OR CALLED IN ON MOTION OF THE MONTANA WATER COURT IN THIS DECREE OR IN THE PRELIMINARY DECREE, THE ELEMENTS OF THIS CLAIMED WATER RIGHT WILL APPEAR IN THE FINAL DECREE AS SHOWN ON THIS ABSTRACT. (SEE SECTION 85-2-233, MONTANA CODE ANNOTATED.)

OWNERS: ALWOOD BRYAN R
15101 300TH ST NE
ARLINGTON WA 98223

PURPOSE (USE): STOCK

SOURCE: TIN CUP CREEK
SOURCE TYPE: SURFACE WATER

PRIORITY DATE: APRIL 01, 1884
TYPE OF HISTORICAL RIGHT: DECREED

* FLOW RATE: NO FLOW RATE HAS BEEN DECREED BECAUSE THIS USE CONSISTS OF STOCK DRINKING DIRECTLY FROM THE SOURCE, OR FROM A DITCH SYSTEM.

* VOLUME: THIS WATER RIGHT INCLUDES THE AMOUNT OF WATER CONSUMPTIVELY USED FOR STOCK WATERING PURPOSES AT THE RATE OF 30 GALLONS PER DAY PER ANIMAL UNIT. ANIMAL UNITS SHALL BE BASED ON REASONABLE CARRYING CAPACITY AND HISTORICAL USE OF THE AREA SERVICED BY THIS WATER SOURCE.

PERIOD OF USE: JANUARY 01 TO DECEMBER 31

* POINT OF DIVERSION AND MEANS OF DIVERSION:

	LOT	BLK	QTR	SEC	SEC	TWP	RGE	COUNTY	MEANS
01			SWNESW	22	03N	21W		RAVALLI	HEADGATE

MCQUIRK GULCH IS USED AS A NATURAL CARRIER TO CONVEY WATER DIVERTED FROM TIN CUP CREEK TO A SECONDARY POINT OF DIVERSION IN THE SESENE SEC 15 TWP 03N RGE 21W RAVALLI COUNTY.

DITCH NAME: MILL DITCH

PLACE OF USE FOR STOCK:

	ACRES	LOT	BLK	QTR	SEC	SEC	TWP	RGE	COUNTY
001				S2SE	10	03N	21W		RAVALLI

REMARKS:

TEMPORARY PRELIMINARY DECREE
SOUTH END SUBBASIN - BITTERROOT RIVER
BASIN 76H
ABSTRACT OF WATER RIGHT CLAIM

WATER*RIGHT*NUMBER*76H*-W-033776-00* (CONTINUED)

REMARKS CONTINUED:

THE WATER RIGHTS LISTED FOLLOWING THIS STATEMENT ARE MULTIPLE USES OF THE SAME RIGHT. THE USE OF THIS RIGHT FOR SEVERAL PURPOSES DOES NOT INCREASE THE EXTENT OF THE WATER RIGHT, RATHER IT DECRZES THE RIGHT TO ALTERNATE AND EXCHANGE THE USE (PURPOSE) OF THE WATER IN ACCORD WITH HISTORICAL PRACTICES. W033776-00, W033779-00.

NOTICE OF WATER RIGHT TRANSFER RECEIVED 10/07/92.

****
* THE DNRC EXAMINATION OF THIS CLAIM FOUND NO SIGNIFICANT FACTS, *
* DATA, OR ISSUES TO REPORT TO THE WATER COURT. *
****

A BETTER UNDERSTANDING OF YOUR CLAIMED WATER RIGHT CAN BE OBTAINED BY COMPARING YOUR RIGHT WITH OTHER CLAIMS IN THE BASIN. FOR EXAMPLE, COMPARE PRIORITY DATES, FLOW RATES, VOLUMES, OR ACRES IRRIGATED. ALSO, YOUR WATER RIGHT MAY BE SUBJECT TO WATER RIGHTS IN ADJOINING BASINS OR SUBBASINS AS WELL AS BEING SUBJECT TO OTHER RIGHTS ON YOUR SOURCE OF SUPPLY. FINALLY, YOUR WATER RIGHT MAY BE SUBJECT TO INDIAN RESERVED AND FEDERAL RESERVED WATER RIGHTS.

COMPLETE DETAILS REGARDING THE DNRC EXAMINATION RESULTS AND RELATED MATERIALS CAN BE REVIEWED AT THE OFFICE LOCATIONS IDENTIFIED IN THE DOCUMENT ENTITLED "NOTICE OF ENTRY OF TEMPORARY PRELIMINARY DECREE AND NOTICE OF AVAILABILITY."

SEE GENERAL FINDINGS OF FACT AND CONCLUSIONS OF LAW FOR FURTHER EXPLANATION OF YOUR CLAIMED WATER RIGHT. THESE FINDINGS CAN BE FOUND AS INDICATED IN THE DOCUMENT ENTITLED "NOTICE OF ENTRY OF TEMPORARY PRELIMINARY DECREE AND NOTICE OF AVAILABILITY." IF YOU NEED OBJECTION FORMS, OR HAVE QUESTIONS ABOUT WATER COURT PROCEDURES OR CHANGES TO YOUR RIGHT, YOU CAN CONTACT THE WATER COURT BY CALLING 1-800-624-3270 (WITHIN MONTANA ONLY) OR 1-406-586-4364, OR BY WRITING TO P.O. BOX 879, BOZEMAN MT 59771-0879.

TEMPORARY PRELIMINARY DECREE
SOUTH END SUBBASIN - BITTERROOT RIVER
BASIN 76H
ABSTRACT OF WATER RIGHT CLAIM

WATER*RIGHT*NUMBER*76H*-W-033777-00

IMPORTANT NOTICE

YOUR WATER RIGHT AS SHOWN ON THIS ABSTRACT MAY HAVE CHANGES FROM YOUR WATER RIGHT AS CLAIMED OR AMENDED. AN ASTERISK (*) HAS BEEN PLACED NEXT TO EACH ITEM CHANGED BY THE DEPARTMENT OF NATURAL RESOURCES AND CONSERVATION (DNRC) DURING THE EXAMINATION PROCESS. THESE CHANGES ARE AUTHORIZED BY THE MONTANA WATER COURT OR THE WATER RIGHT CLAIM EXAMINATION RULES AS ADOPTED BY THE MONTANA SUPREME COURT.

OBJECTIONS MAY BE FILED ACCORDING TO THE PROCEDURES OUTLINED IN THE DOCUMENT ENTITLED "NOTICE OF ENTRY OF TEMPORARY PRELIMINARY DECREE AND NOTICE OF AVAILABILITY." UNLESS OBJECTED TO OR CALLED IN ON MOTION OF THE MONTANA WATER COURT IN THIS DECREE OR IN THE PRELIMINARY DECREE, THE ELEMENTS OF THIS CLAIMED WATER RIGHT WILL APPEAR IN THE FINAL DECREE AS SHOWN ON THIS ABSTRACT. (SEE SECTION 85-2-233, MONTANA CODE ANNOTATED.)

OWNERS: DRINVILLE JAMES T
PO BOX 207
DARBY MT 59829

DRINVILLE PRISCILLA E
PO BOX 207
DARBY MT 59829

PURPOSE (USE): STOCK

SOURCE: TIN CUP CREEK
SOURCE TYPE: SURFACE WATER

PRIORITY DATE: APRIL 01, 1889
TYPE OF HISTORICAL RIGHT: DECREED

* FLOW RATE: NO FLOW RATE HAS BEEN DECREED BECAUSE THIS USE CONSISTS OF STOCK DRINKING DIRECTLY FROM THE SOURCE, OR FROM A DITCH SYSTEM.

* VOLUME: THIS WATER RIGHT INCLUDES THE AMOUNT OF WATER CONSUMPTIVELY USED FOR STOCK WATERING PURPOSES AT THE RATE OF 30 GALLONS PER DAY PER ANIMAL UNIT. ANIMAL UNITS SHALL BE BASED ON REASONABLE CARRYING CAPACITY AND HISTORICAL USE OF THE AREA SERVICED BY THIS WATER SOURCE.

PERIOD OF USE: JANUARY 01 TO DECEMBER 31

* POINT OF DIVERSION AND MEANS OF DIVERSION:

	LOT	BLK	QTR SEC	SEC	TWP	RGE	COUNTY	MEANS
01			NWSENW	21	03N	21W	RAVALLI	HEADGATE

DITCH NAME: CHAFFIN-WHINNERY DITCH

PLACE OF USE FOR STOCK:

ACRES	LOT	BLK	QTR SEC	SEC	TWP	RGE	COUNTY
001			SWNE	15	03N	21W	RAVALLI

REMARKS:

TEMPORARY PRELIMINARY DECREE
SOUTH END SUBBASIN - BITTERROOT RIVER
BASIN 76H
ABSTRACT OF WATER RIGHT CLAIM

WATER*RIGHT*NUMBER*76H*-W-033777-00* (CONTINUED)

REMARKS CONTINUED:

THE WATER RIGHTS LISTED FOLLOWING THIS STATEMENT ARE MULTIPLE USES OF THE SAME RIGHT. THE USE OF THIS RIGHT FOR SEVERAL PURPOSES DOES NOT INCREASE THE EXTENT OF THE WATER RIGHT, RATHER IT DECREES THE RIGHT TO ALTERNATE AND EXCHANGE THE USE (PURPOSE) OF THE WATER IN ACCORD WITH HISTORICAL PRACTICES.
W033777-00, W033781-00.

NOTICE OF WATER RIGHT TRANSFER RECEIVED 04/10/92.

****
* THE DNRC EXAMINATION OF THIS CLAIM FOUND NO SIGNIFICANT FACTS, *
* DATA, OR ISSUES TO REPORT TO THE WATER COURT. *
****

A BETTER UNDERSTANDING OF YOUR CLAIMED WATER RIGHT CAN BE OBTAINED BY COMPARING YOUR RIGHT WITH OTHER CLAIMS IN THE BASIN. FOR EXAMPLE, COMPARE PRIORITY DATES, FLOW RATES, VOLUMES, OR ACRES IRRIGATED. ALSO, YOUR WATER RIGHT MAY BE SUBJECT TO WATER RIGHTS IN ADJOINING BASINS OR SUBBASINS AS WELL AS BEING SUBJECT TO OTHER RIGHTS ON YOUR SOURCE OF SUPPLY. FINALLY, YOUR WATER RIGHT MAY BE SUBJECT TO INDIAN RESERVED AND FEDERAL RESERVED WATER RIGHTS.

COMPLETE DETAILS REGARDING THE DNRC EXAMINATION RESULTS AND RELATED MATERIALS CAN BE REVIEWED AT THE OFFICE LOCATIONS IDENTIFIED IN THE DOCUMENT ENTITLED "NOTICE OF ENTRY OF TEMPORARY PRELIMINARY DECREE AND NOTICE OF AVAILABILITY."

SEE GENERAL FINDINGS OF FACT AND CONCLUSIONS OF LAW FOR FURTHER EXPLANATION OF YOUR CLAIMED WATER RIGHT. THESE FINDINGS CAN BE FOUND AS INDICATED IN THE DOCUMENT ENTITLED "NOTICE OF ENTRY OF TEMPORARY PRELIMINARY DECREE AND NOTICE OF AVAILABILITY." IF YOU NEED OBJECTION FORMS, OR HAVE QUESTIONS ABOUT WATER COURT PROCEDURES OR CHANGES TO YOUR RIGHT, YOU CAN CONTACT THE WATER COURT BY CALLING 1-800-624-3270 (WITHIN MONTANA ONLY) OR 1-406-586-4364, OR BY WRITING TO P.O. BOX 879, BOZEMAN MT 59771-0879.

TEMPORARY PRELIMINARY DECREE
SOUTH END SUBBASIN - BITTERROOT RIVER
BASIN 76H
ABSTRACT OF WATER RIGHT CLAIM

WATER*RIGHT*NUMBER*76H*-W-033778-00

IMPORTANT NOTICE

YOUR WATER RIGHT AS SHOWN ON THIS ABSTRACT MAY HAVE CHANGES FROM YOUR WATER RIGHT AS CLAIMED OR AMENDED. AN ASTERISK (*) HAS BEEN PLACED NEXT TO EACH ITEM CHANGED BY THE DEPARTMENT OF NATURAL RESOURCES AND CONSERVATION (DNRC) DURING THE EXAMINATION PROCESS. THESE CHANGES ARE AUTHORIZED BY THE MONTANA WATER COURT OR THE WATER RIGHT CLAIM EXAMINATION RULES AS ADOPTED BY THE MONTANA SUPREME COURT.

OBJECTIONS MAY BE FILED ACCORDING TO THE PROCEDURES OUTLINED IN THE DOCUMENT ENTITLED "NOTICE OF ENTRY OF TEMPORARY PRELIMINARY DECREE AND NOTICE OF AVAILABILITY." UNLESS OBJECTED TO OR CALLED IN ON MOTION OF THE MONTANA WATER COURT IN THIS DECREE OR IN THE PRELIMINARY DECREE, THE ELEMENTS OF THIS CLAIMED WATER RIGHT WILL APPEAR IN THE FINAL DECREE AS SHOWN ON THIS ABSTRACT. (SEE SECTION 85-2-233, MONTANA CODE ANNOTATED.)

OWNERS: DRINVILLE JAMES T
PO BOX 207
DARBY MT 59829

DRINVILLE PRISCILLA E
PO BOX 207
DARBY MT 59829

PURPOSE (USE): STOCK

SOURCE: TIN CUP CREEK
SOURCE TYPE: SURFACE WATER

PRIORITY DATE: MAY 01, 1892
TYPE OF HISTORICAL RIGHT: DECREED

* FLOW RATE: NO FLOW RATE HAS BEEN DECREED BECAUSE THIS USE CONSISTS OF STOCK DRINKING DIRECTLY FROM THE SOURCE, OR FROM A DITCH SYSTEM.

* VOLUME: THIS WATER RIGHT INCLUDES THE AMOUNT OF WATER CONSUMPTIVELY USED FOR STOCK WATERING PURPOSES AT THE RATE OF 30 GALLONS PER DAY PER ANIMAL UNIT. ANIMAL UNITS SHALL BE BASED ON REASONABLE CARRYING CAPACITY AND HISTORICAL USE OF THE AREA SERVICED BY THIS WATER SOURCE.

PERIOD OF USE: JANUARY 01 TO DECEMBER 31

POINT OF DIVERSION AND MEANS OF DIVERSION:

	LOT	BLK	QTR SEC	SEC	TWP	RGE	COUNTY	MEANS
01			NWSENW	21	03N	21W	RAVALLI	HEADGATE

DITCH NAME: CHAFFIN-WHINNERY DITCH

PLACE OF USE FOR STOCK:

	ACRES	LOT	BLK	QTR SEC	SEC	TWP	RGE	COUNTY
001				SWNE	15	03N	21W	RAVALLI

REMARKS:

TEMPORARY PRELIMINARY DECREE
SOUTH END SUBBASIN - BITTERROOT RIVER
BASIN 76H
ABSTRACT OF WATER RIGHT CLAIM

WATER RIGHT NUMBER: 76H W-033778-00 (CONTINUED)

REMARKS CONTINUED:

THE WATER RIGHTS LISTED FOLLOWING THIS STATEMENT ARE MULTIPLE USES OF THE SAME RIGHT. THE USE OF THIS RIGHT FOR SEVERAL PURPOSES DOES NOT INCREASE THE EXTENT OF THE WATER RIGHT. RATHER IT DECREES THE RIGHT TO ALTERNATE AND EXCHANGE THE USE (PURPOSE) OF THE WATER IN ACCORD WITH HISTORICAL PRACTICES. W033778-00, W033780-00.

NOTICE OF WATER RIGHT TRANSFER RECEIVED 04/10/92.

****
* THE FOLLOWING ISSUES WERE IDENTIFIED BY THE DNRC DURING ITS EXAMINATION OF THIS WATER RIGHT CLAIM. THESE ISSUES MAY REMAIN UNRESOLVED IF NO OBJECTIONS ARE FILED. *
*
* THIS CLAIM TO A DECREED RIGHT IS IN QUESTION. THE PLACE OF USE DESCRIBED IN THE RAVALLI COUNTY WATER RESOURCES SURVEY (1958) IS INCONSISTENT WITH THE CLAIMED PLACE OF USE. *
****

A BETTER UNDERSTANDING OF YOUR CLAIMED WATER RIGHT CAN BE OBTAINED BY COMPARING YOUR RIGHT WITH OTHER CLAIMS IN THE BASIN. FOR EXAMPLE, COMPARE PRIORITY DATES, FLOW RATES, VOLUMES, OR ACRES IRRIGATED. ALSO, YOUR WATER RIGHT MAY BE SUBJECT TO WATER RIGHTS IN ADJOINING BASINS OR SUBBASINS AS WELL AS BEING SUBJECT TO OTHER RIGHTS ON YOUR SOURCE OF SUPPLY. FINALLY, YOUR WATER RIGHT MAY BE SUBJECT TO INDIAN RESERVED AND FEDERAL RESERVED WATER RIGHTS.

COMPLETE DETAILS REGARDING THE DNRC EXAMINATION RESULTS AND RELATED MATERIALS CAN BE REVIEWED AT THE OFFICE LOCATIONS IDENTIFIED IN THE DOCUMENT ENTITLED "NOTICE OF ENTRY OF TEMPORARY PRELIMINARY DECREE AND NOTICE OF AVAILABILITY."

SEE GENERAL FINDINGS OF FACT AND CONCLUSIONS OF LAW FOR FURTHER EXPLANATION OF YOUR CLAIMED WATER RIGHT. THESE FINDINGS CAN BE FOUND AS INDICATED IN THE DOCUMENT ENTITLED "NOTICE OF ENTRY OF TEMPORARY PRELIMINARY DECREE AND NOTICE OF AVAILABILITY." IF YOU NEED OBJECTION FORMS, OR HAVE QUESTIONS ABOUT WATER COURT PROCEDURES OR CHANGES TO YOUR RIGHT, YOU CAN CONTACT THE WATER COURT BY CALLING 1-800-624-3270 (WITHIN MONTANA ONLY) OR 1-406-586-4364, OR BY WRITING TO P.O. BOX 879, BOZEMAN MT 59771-0879.

04/11/94
PAGE 827

TEMPORARY PRELIMINARY DECREE
SOUTH END SUBBASIN - BITTERROOT RIVER
BASIN 76H
ABSTRACT OF WATER RIGHT CLAIM

WATER RIGHT NUMBER 76H W-033779-00

IMPORTANT NOTICE

YOUR WATER RIGHT AS SHOWN ON THIS ABSTRACT MAY HAVE CHANGES FROM YOUR WATER RIGHT AS CLAIMED OR AMENDED. AN ASTERISK (*) HAS BEEN PLACED NEXT TO EACH ITEM CHANGED BY THE DEPARTMENT OF NATURAL RESOURCES AND CONSERVATION (DNRC) DURING THE EXAMINATION PROCESS. THESE CHANGES ARE AUTHORIZED BY THE MONTANA WATER COURT OR THE WATER RIGHT CLAIM EXAMINATION RULES AS ADOPTED BY THE MONTANA SUPREME COURT.

OBJECTIONS MAY BE FILED ACCORDING TO THE PROCEDURES OUTLINED IN THE DOCUMENT ENTITLED "NOTICE OF ENTRY OF TEMPORARY PRELIMINARY DECREE AND NOTICE OF AVAILABILITY." UNLESS OBJECTED TO OR CALLED IN ON MOTION OF THE MONTANA WATER COURT IN THIS DECREE OR IN THE PRELIMINARY DECREE, THE ELEMENTS OF THIS CLAIMED WATER RIGHT WILL APPEAR IN THE FINAL DECREE AS SHOWN ON THIS ABSTRACT. (SEE SECTION 85-2-233, MONTANA CODE ANNOTATED.)

OWNERS: ALWOOD BRYAN R
15101 300TH ST NE
ARLINGTON WA 98223

PURPOSE (USE): IRRIGATION
TYPE OF IRRIGATION SYSTEM: FLOOD

SOURCE: TIN CUP CREEK
SOURCE TYPE: SURFACE WATER

PRIORITY DATE: APRIL 01, 1884
TYPE OF HISTORICAL RIGHT: DECREED

FLOW RATE: 89.76 GPM (.20 CFS)

* VOLUME: THE TOTAL VOLUME OF THIS WATER RIGHT SHALL NOT EXCEED THE AMOUNT PUT TO HISTORICAL AND BENEFICIAL USE.

CLIMATIC AREA: 3

MAXIMUM ACRES: 8.00

PERIOD OF USE: APRIL 01 TO OCTOBER 19

* POINT OF DIVERSION AND MEANS OF DIVERSION:

	LOT	BLK	QTR SEC	SEC	TWP	RGE	COUNTY	MEANS
01			SWNESW	22	03N	21W	RAVALLI	HEADGATE

MCQUIRK GULCH IS USED AS A NATURAL CARRIER TO CONVEY WATER DIVERTED FROM TIN CUP CREEK TO A SECONDARY POINT OF DIVERSION IN THE SESENE SEC 15 TWP 03N RGE 21W RAVALLI COUNTY.

DITCH NAME: MILL DITCH

* PLACE OF USE FOR IRRIGATION:

	ACRES	LOT	BLK	QTR SEC	SEC	TWP	RGE	COUNTY
001	8.00			S2SE	10	03N	21W	RAVALLI
TOTAL	8.00							

REMARKS:

TEMPORARY PRELIMINARY DECREE
SOUTH END SUBBASIN - BITTERROOT RIVER
BASIN 76H
ABSTRACT OF WATER RIGHT CLAIM

WATER*RIGHT*NUMBER*76H*-W-033779-00*(CONTINUED)

REMARKS CONTINUED:

THE WATER RIGHTS LISTED FOLLOWING THIS STATEMENT ARE MULTIPLE USES OF THE SAME RIGHT. THE USE OF THIS RIGHT FOR SEVERAL PURPOSES DOES NOT INCREASE THE EXTENT OF THE WATER RIGHT. RATHER IT DECREES THE RIGHT TO ALTERNATE AND EXCHANGE THE USE (PURPOSE) OF THE WATER IN ACCORD WITH HISTORICAL PRACTICES. W033776-00, W033779-00.

NOTICE OF WATER RIGHT TRANSFER RECEIVED 10/07/92.

****
* THE DNRC EXAMINATION OF THIS CLAIM FOUND NO SIGNIFICANT FACTS, *
* DATA, OR ISSUES TO REPORT TO THE WATER COURT. *
****

A BETTER UNDERSTANDING OF YOUR CLAIMED WATER RIGHT CAN BE OBTAINED BY COMPARING YOUR RIGHT WITH OTHER CLAIMS IN THE BASIN. FOR EXAMPLE, COMPARE PRIORITY DATES, FLOW RATES, VOLUMES, OR ACRES IRRIGATED. ALSO, YOUR WATER RIGHT MAY BE SUBJECT TO WATER RIGHTS IN ADJOINING BASINS OR SUBBASINS AS WELL AS BEING SUBJECT TO OTHER RIGHTS ON YOUR SOURCE OF SUPPLY. FINALLY, YOUR WATER RIGHT MAY BE SUBJECT TO INDIAN RESERVED AND FEDERAL RESERVED WATER RIGHTS.

COMPLETE DETAILS REGARDING THE DNRC EXAMINATION RESULTS AND RELATED MATERIALS CAN BE REVIEWED AT THE OFFICE LOCATIONS IDENTIFIED IN THE DOCUMENT ENTITLED "NOTICE OF ENTRY OF TEMPORARY PRELIMINARY DECREE AND NOTICE OF AVAILABILITY."

SEE GENERAL FINDINGS OF FACT AND CONCLUSIONS OF LAW FOR FURTHER EXPLANATION OF YOUR CLAIMED WATER RIGHT. THESE FINDINGS CAN BE FOUND AS INDICATED IN THE DOCUMENT ENTITLED "NOTICE OF ENTRY OF TEMPORARY PRELIMINARY DECREE AND NOTICE OF AVAILABILITY." IF YOU NEED OBJECTION FORMS, OR HAVE QUESTIONS ABOUT WATER COURT PROCEDURES OR CHANGES TO YOUR RIGHT, YOU CAN CONTACT THE WATER COURT BY CALLING 1-800-624-3270 (WITHIN MONTANA ONLY) OR 1-406-586-4364, OR BY WRITING TO P.O. BOX 879, BOZEMAN MT 59771-0879.

04/11/94
PAGE 829

TEMPORARY PRELIMINARY DECREE
SOUTH END SUBBASIN - BITTERROOT RIVER
BASIN 76H
ABSTRACT OF WATER RIGHT CLAIM

WATER RIGHT NUMBER: 76H-W-033780-00

IMPORTANT NOTICE

YOUR WATER RIGHT AS SHOWN ON THIS ABSTRACT MAY HAVE CHANGES FROM YOUR WATER RIGHT AS CLAIMED OR AMENDED. AN ASTERISK (*) HAS BEEN PLACED NEXT TO EACH ITEM CHANGED BY THE DEPARTMENT OF NATURAL RESOURCES AND CONSERVATION (DNRC) DURING THE EXAMINATION PROCESS. THESE CHANGES ARE AUTHORIZED BY THE MONTANA WATER COURT OR THE WATER RIGHT CLAIM EXAMINATION RULES AS ADOPTED BY THE MONTANA SUPREME COURT.

OBJECTIONS MAY BE FILED ACCORDING TO THE PROCEDURES OUTLINED IN THE DOCUMENT ENTITLED "NOTICE OF ENTRY OF TEMPORARY PRELIMINARY DECREE AND NOTICE OF AVAILABILITY." UNLESS OBJECTED TO OR CALLED IN ON MOTION OF THE MONTANA WATER COURT IN THIS DECREE OR IN THE PRELIMINARY DECREE, THE ELEMENTS OF THIS CLAIMED WATER RIGHT WILL APPEAR IN THE FINAL DECREE AS SHOWN ON THIS ABSTRACT. (SEE SECTION 85-2-233, MONTANA CODE ANNOTATED.)

OWNERS: DRINVILLE JAMES T
PO BOX 207
DARBY MT 59829

DRINVILLE PRISCILLA E
PO BOX 207
DARBY MT 59829

PURPOSE (USE): IRRIGATION
TYPE OF IRRIGATION SYSTEM: FLOOD

SOURCE: TIN CUP CREEK
SOURCE TYPE: SURFACE WATER

PRIORITY DATE: MAY 01, 1892
TYPE OF HISTORICAL RIGHT: DECREED

FLOW RATE: 323.14 GPM (.72 CFS)

* VOLUME: THE TOTAL VOLUME OF THIS WATER RIGHT SHALL NOT EXCEED THE AMOUNT PUT TO HISTORICAL AND BENEFICIAL USE.

CLIMATIC AREA: 3

MAXIMUM ACRES: 28.80

PERIOD OF USE: APRIL 01 TO OCTOBER 19

POINT OF DIVERSION AND MEANS OF DIVERSION:

	LOT	BLK	QTR	SEC	SEC	TWP	RGE	COUNTY	MEANS
01			NWSENW	21	03N	21W		RAVALLI	HEADGATE

DITCH NAME: CHAFFIN-WHINNERY DITCH

PLACE OF USE FOR IRRIGATION:

	ACRES	LOT	BLK	QTR	SEC	SEC	TWP	RGE	COUNTY
001	28.80			SWNE	15	03N	21W		RAVALLI
TOTAL	28.80								

REMARKS:

TEMPORARY PRELIMINARY DECREE
SOUTH END SUBBASIN - BITTERROOT RIVER
BASIN 76H
ABSTRACT OF WATER RIGHT CLAIM

WATER*RIGHT*NUMBER*76H*-W-033780-00* (CONTINUED)

REMARKS CONTINUED:

THE WATER RIGHTS LISTED FOLLOWING THIS STATEMENT ARE MULTIPLE USES OF THE SAME RIGHT. THE USE OF THIS RIGHT FOR SEVERAL PURPOSES DOES NOT INCREASE THE EXTENT OF THE WATER RIGHT. RATHER IT DECREES THE RIGHT TO ALTERNATE AND EXCHANGE THE USE (PURPOSE) OF THE WATER IN ACCORD WITH HISTORICAL PRACTICES. W033778-00, W033780-00.

THE WATER RIGHTS FOLLOWING THIS STATEMENT ARE SUPPLEMENTAL WHICH MEANS THE RIGHTS HAVE OVERLAPPING PLACES OF USE. THE RIGHTS CAN BE COMBINED TO IRRIGATE ONLY OVERLAPPING PARCELS OF THE CLAIMANT'S TOTAL 28.80 ACRES. EACH RIGHT IS LIMITED TO THE FLOW RATE AND PLACE OF USE OF THAT INDIVIDUAL RIGHT. THE SUM TOTAL VOLUME OF THESE WATER RIGHTS SHALL NOT EXCEED THE AMOUNT PUT TO HISTORICAL AND BENEFICIAL USE. W033780-00, W033781-00.

NOTICE OF WATER RIGHT TRANSFER RECEIVED 04/10/92.

****
* THE FOLLOWING ISSUES WERE IDENTIFIED BY THE DNRC DURING ITS EXAMINATION OF THIS WATER RIGHT CLAIM. THESE ISSUES MAY REMAIN UNRESOLVED IF NO OBJECTIONS ARE FILED.
*
*
*
* THE WATER RIGHTS LISTED FOLLOWING THIS STATEMENT ARE FILED ON THE SAME FORMERLY DECREED WATER RIGHT. THE SUM OF THE CLAIMED FLOW RATES EXCEEDS THE 8 MINER'S INCHES DECREED IN CASE NO. 4964, RAVALLI COUNTY. W033780-00, W147848-00.
*
* THIS CLAIM TO A DECREED RIGHT IS IN QUESTION. THE PLACE OF USE DESCRIBED IN THE RAVALLI COUNTY WATER RESOURCES SURVEY (1958) IS INCONSISTENT WITH THE CLAIMED PLACE OF USE.
*
*
****

A BETTER UNDERSTANDING OF YOUR CLAIMED WATER RIGHT CAN BE OBTAINED BY COMPARING YOUR RIGHT WITH OTHER CLAIMS IN THE BASIN. FOR EXAMPLE, COMPARE PRIORITY DATES, FLOW RATES, VOLUMES, OR ACRES IRRIGATED. ALSO, YOUR WATER RIGHT MAY BE SUBJECT TO WATER RIGHTS IN ADJOINING BASINS OR SUBBASINS AS WELL AS BEING SUBJECT TO OTHER RIGHTS ON YOUR SOURCE OF SUPPLY. FINALLY, YOUR WATER RIGHT MAY BE SUBJECT TO INDIAN RESERVED AND FEDERAL RESERVED WATER RIGHTS.

COMPLETE DETAILS REGARDING THE DNRC EXAMINATION RESULTS AND RELATED MATERIALS CAN BE REVIEWED AT THE OFFICE LOCATIONS IDENTIFIED IN THE DOCUMENT ENTITLED "NOTICE OF ENTRY OF TEMPORARY PRELIMINARY DECREE AND NOTICE OF AVAILABILITY."

SEE GENERAL FINDINGS OF FACT AND CONCLUSIONS OF LAW FOR FURTHER EXPLANATION OF YOUR CLAIMED WATER RIGHT. THESE FINDINGS CAN BE FOUND AS INDICATED IN THE DOCUMENT ENTITLED "NOTICE OF ENTRY OF TEMPORARY PRELIMINARY DECREE AND NOTICE OF AVAILABILITY." IF YOU NEED OBJECTION FORMS, OR HAVE QUESTIONS ABOUT WATER COURT PROCEDURES OR CHANGES TO YOUR RIGHT, YOU CAN CONTACT THE WATER COURT BY CALLING 1-800-624-3270 (WITHIN MONTANA ONLY) OR 1-406-586-4364, OR BY WRITING TO P.O. BOX 879, BOZEMAN MT 59771-0879.

04/11/94
PAGE 831

TEMPORARY PRELIMINARY DECREE
SOUTH END SUBBASIN - BITTERROOT RIVER
BASIN 76H
ABSTRACT OF WATER RIGHT CLAIM

WATER RIGHT NUMBER 76H - W-033781-00

IMPORTANT NOTICE

YOUR WATER RIGHT AS SHOWN ON THIS ABSTRACT MAY HAVE CHANGES FROM YOUR WATER RIGHT AS CLAIMED OR AMENDED. AN ASTERISK (*) HAS BEEN PLACED NEXT TO EACH ITEM CHANGED BY THE DEPARTMENT OF NATURAL RESOURCES AND CONSERVATION (DNRC) DURING THE EXAMINATION PROCESS. THESE CHANGES ARE AUTHORIZED BY THE MONTANA WATER COURT OR THE WATER RIGHT CLAIM EXAMINATION RULES AS ADOPTED BY THE MONTANA SUPREME COURT.

OBJECTIONS MAY BE FILED ACCORDING TO THE PROCEDURES OUTLINED IN THE DOCUMENT ENTITLED "NOTICE OF ENTRY OF TEMPORARY PRELIMINARY DECREE AND NOTICE OF AVAILABILITY." UNLESS OBJECTED TO OR CALLED IN ON MOTION OF THE MONTANA WATER COURT IN THIS DECREE OR IN THE PRELIMINARY DECREE, THE ELEMENTS OF THIS CLAIMED WATER RIGHT WILL APPEAR IN THE FINAL DECREE AS SHOWN ON THIS ABSTRACT. (SEE SECTION 85-2-233, MONTANA CODE ANNOTATED.)

OWNERS: DRINVILLE JAMES T
PO BOX 207
DARBY MT 59829

DRINVILLE PRISCILLA E
PO BOX 207
DARBY MT 59829

THACKER GERALD H
PO BOX 320
ROUGEMONT NC 27572

PURPOSE (USE): IRRIGATION
TYPE OF IRRIGATION SYSTEM: FLOOD

SOURCE: TIN CUP CREEK
SOURCE TYPE: SURFACE WATER

PRIORITY DATE: APRIL 01, 1889
TYPE OF HISTORICAL RIGHT: DECREED

FLOW RATE: 323.14 GPM (.72 CFS)

* VOLUME: THE TOTAL VOLUME OF THIS WATER RIGHT SHALL NOT EXCEED THE AMOUNT PUT TO HISTORICAL AND BENEFICIAL USE.

CLIMATIC AREA: 3

MAXIMUM ACRES: 28.80

PERIOD OF USE: APRIL 01 TO OCTOBER 19

POINT OF DIVERSION AND MEANS OF DIVERSION:

	LOT	BLK	QTR SEC	SEC	TWP	RGE	COUNTY	MEANS
01			NWSENW	21	03N	21W	RAVALLI	HEADGATE

DITCH NAME: CHAFFIN-WHINNERY DITCH

PLACE OF USE FOR IRRIGATION:

	ACRES	LOT	BLK	QTR SEC	SEC	TWP	RGE	COUNTY
001	28.80			SWNE	15	03N	21W	RAVALLI

TEMPORARY PRELIMINARY DECREE
SOUTH END SUBBASIN - BITTERROOT RIVER
BASIN 76H
ABSTRACT OF WATER RIGHT CLAIM

WATER RIGHT NUMBER 76H -W-033781-00 (CONTINUED)

PLACE OF USE CONTINUED:

TOTAL ------28.80

REMARKS:

THE WATER RIGHTS LISTED FOLLOWING THIS STATEMENT ARE MULTIPLE USES OF THE SAME RIGHT. THE USE OF THIS RIGHT FOR SEVERAL PURPOSES DOES NOT INCREASE THE EXTENT OF THE WATER RIGHT, RATHER IT DECREES THE RIGHT TO ALTERNATE AND EXCHANGE THE USE (PURPOSE) OF THE WATER IN ACCORD WITH HISTORICAL PRACTICES.
W033777-00, W033781-00.

THE WATER RIGHTS FOLLOWING THIS STATEMENT ARE SUPPLEMENTAL WHICH MEANS THE RIGHTS HAVE OVERLAPPING PLACES OF USE. THE RIGHTS CAN BE COMBINED TO IRRIGATE ONLY OVERLAPPING PARCELS OF THE CLAIMANT'S TOTAL 28.80 ACRES. EACH RIGHT IS LIMITED TO THE FLOW RATE AND PLACE OF USE OF THAT INDIVIDUAL RIGHT. THE SUM TOTAL VOLUME OF THESE WATER RIGHTS SHALL NOT EXCEED THE AMOUNT PUT TO HISTORICAL AND BENEFICIAL USE.
W033780-00, W033781-00.

NOTICE OF WATER RIGHT TRANSFER RECEIVED 04/10/92.

****
* THE FOLLOWING ISSUES WERE IDENTIFIED BY THE DNRC DURING ITS EXAMINATION OF THIS WATER RIGHT CLAIM. THESE ISSUES MAY REMAIN UNRESOLVED IF NO OBJECTIONS ARE FILED.
*
*
*
* THE WATER RIGHTS LISTED FOLLOWING THIS STATEMENT ARE FILED ON THE SAME FORMERLY DECREED WATER RIGHT. THE SUM OF THE CLAIMED FLOW RATES EXCEEDS THE 40 MINER'S INCHES DECREED IN CASE NO. 4964, RAVALLI COUNTY.
* W033781-00, W103773-00, W101740-00, W146821-00,
* W112597-00, W112596-00, W105233-00.
*
*
****

A BETTER UNDERSTANDING OF YOUR CLAIMED WATER RIGHT CAN BE OBTAINED BY COMPARING YOUR RIGHT WITH OTHER CLAIMS IN THE BASIN. FOR EXAMPLE, COMPARE PRIORITY DATES, FLOW RATES, VOLUMES, OR ACRES IRRIGATED. ALSO, YOUR WATER RIGHT MAY BE SUBJECT TO WATER RIGHTS IN ADJOINING BASINS OR SUBBASINS AS WELL AS BEING SUBJECT TO OTHER RIGHTS ON YOUR SOURCE OF SUPPLY. FINALLY, YOUR WATER RIGHT MAY BE SUBJECT TO INDIAN RESERVED AND FEDERAL RESERVED WATER RIGHTS.

COMPLETE DETAILS REGARDING THE DNRC EXAMINATION RESULTS AND RELATED MATERIALS CAN BE REVIEWED AT THE OFFICE LOCATIONS IDENTIFIED IN THE DOCUMENT ENTITLED "NOTICE OF ENTRY OF TEMPORARY PRELIMINARY DECREE AND NOTICE OF AVAILABILITY."

SEE GENERAL FINDINGS OF FACT AND CONCLUSIONS OF LAW FOR FURTHER EXPLANATION OF YOUR CLAIMED WATER RIGHT. THESE FINDINGS CAN BE FOUND AS INDICATED IN THE DOCUMENT ENTITLED "NOTICE OF ENTRY OF TEMPORARY PRELIMINARY DECREE AND NOTICE OF AVAILABILITY." IF YOU NEED OBJECTION FORMS, OR HAVE QUESTIONS ABOUT WATER COURT PROCEDURES OR CHANGES TO YOUR RIGHT, YOU CAN CONTACT THE WATER COURT BY CALLING 1-800-624-3270 (WITHIN MONTANA ONLY) OR 1-406-586-4364, OR BY WRITING TO P.O. BOX 879, BOZEMAN MT 59771-0879.

04/11/94
PAGE 833

TEMPORARY PRELIMINARY DECREE
SOUTH END SUBBASIN - BITTERROOT RIVER
BASIN 76H
ABSTRACT OF WATER RIGHT CLAIM

WATER RIGHT NUMBER 76H -W-033782-00

IMPORTANT NOTICE

YOUR WATER RIGHT AS SHOWN ON THIS ABSTRACT MAY HAVE CHANGES FROM YOUR WATER RIGHT AS CLAIMED OR AMENDED. AN ASTERISK (*) HAS BEEN PLACED NEXT TO EACH ITEM CHANGED BY THE DEPARTMENT OF NATURAL RESOURCES AND CONSERVATION (DNRC) DURING THE EXAMINATION PROCESS. THESE CHANGES ARE AUTHORIZED BY THE MONTANA WATER COURT OR THE WATER RIGHT CLAIM EXAMINATION RULES AS ADOPTED BY THE MONTANA SUPREME COURT.

OBJECTIONS MAY BE FILED ACCORDING TO THE PROCEDURES OUTLINED IN THE DOCUMENT ENTITLED "NOTICE OF ENTRY OF TEMPORARY PRELIMINARY DECREE AND NOTICE OF AVAILABILITY." UNLESS OBJECTED TO OR CALLED IN ON MOTION OF THE MONTANA WATER COURT IN THIS DECREE OR IN THE PRELIMINARY DECREE, THE ELEMENTS OF THIS CLAIMED WATER RIGHT WILL APPEAR IN THE FINAL DECREE AS SHOWN ON THIS ABSTRACT. (SEE SECTION 85-2-233, MONTANA CODE ANNOTATED.)

OWNERS: THACKER HENRY G
PO BOX 320
ROUGEMONT NC 27572

PURPOSE (USE): IRRIGATION
TYPE OF IRRIGATION SYSTEM: FLOOD

SOURCE: SOUTHWICK CREEK
SOURCE TYPE: SURFACE WATER

PRIORITY DATE: AUGUST 23, 1909
TYPE OF HISTORICAL RIGHT: FILED

* FLOW RATE: 282.71 GPM (.63 CFS)

THE FLOW RATE OF THIS WATER RIGHT HAS BEEN REDUCED TO THE 17 GPM PER ACRE GUIDELINE. THE FLOW RATE MAY BE CONTESTED BY PROPER OBJECTION.

* VOLUME: THE TOTAL VOLUME OF THIS WATER RIGHT SHALL NOT EXCEED THE AMOUNT PUT TO HISTORICAL AND BENEFICIAL USE.

CLIMATIC AREA: 3

MAXIMUM ACRES: 16.63

PERIOD OF USE: APRIL 01 TO OCTOBER 19

* POINT OF DIVERSION AND MEANS OF DIVERSION:

	LOT	BLK	QTR SEC	SEC	TWP	RGE	COUNTY	MEANS
01			SWSWSE	10	03N	21W	RAVALLI	HEADGATE

DITCH NAME: STUBBS DITCH

PLACE OF USE FOR IRRIGATION:

	ACRES	LOT	BLK	QTR SEC	SEC	TWP	RGE	COUNTY
001	3.63			N2SWSE	10	03N	21W	RAVALLI
002	11.00			S2SWSE	10	03N	21W	RAVALLI
003	2.00			W2SESE	10	03N	21W	RAVALLI
TOTAL	16.63							

TEMPORARY PRELIMINARY DECREE
SOUTH END SUBBASIN - BITTERROOT RIVER
BASIN 76H
ABSTRACT OF WATER RIGHT CLAIM

WATER*RIGHT*NUMBER*76H*-W-033782-00*(CONTINUED)

REMARKS CONTINUED:

REMARKS:

THE WATER RIGHTS LISTED FOLLOWING THIS STATEMENT ARE MULTIPLE USES OF THE SAME RIGHT. THE USE OF THIS RIGHT FOR SEVERAL PURPOSES DOES NOT INCREASE THE EXTENT OF THE WATER RIGHT. RATHER IT DECREES THE RIGHT TO ALTERNATE AND EXCHANGE THE USE (PURPOSE) OF THE WATER IN ACCORD WITH HISTORICAL PRACTICES. W033782-00, W033783-00.

****
* THE DNRC EXAMINATION OF THIS CLAIM FOUND NO SIGNIFICANT FACTS, *
* DATA, OR ISSUES TO REPORT TO THE WATER COURT. *
****

A BETTER UNDERSTANDING OF YOUR CLAIMED WATER RIGHT CAN BE OBTAINED BY COMPARING YOUR RIGHT WITH OTHER CLAIMS IN THE BASIN. FOR EXAMPLE, COMPARE PRIORITY DATES, FLOW RATES, VOLUMES, OR ACRES IRRIGATED. ALSO, YOUR WATER RIGHT MAY BE SUBJECT TO WATER RIGHTS IN ADJOINING BASINS OR SUBBASINS AS WELL AS BEING SUBJECT TO OTHER RIGHTS ON YOUR SOURCE OF SUPPLY. FINALLY, YOUR WATER RIGHT MAY BE SUBJECT TO INDIAN RESERVED AND FEDERAL RESERVED WATER RIGHTS.

COMPLETE DETAILS REGARDING THE DNRC EXAMINATION RESULTS AND RELATED MATERIALS CAN BE REVIEWED AT THE OFFICE LOCATIONS IDENTIFIED IN THE DOCUMENT ENTITLED "NOTICE OF ENTRY OF TEMPORARY PRELIMINARY DECREE AND NOTICE OF AVAILABILITY."

SEE GENERAL FINDINGS OF FACT AND CONCLUSIONS OF LAW FOR FURTHER EXPLANATION OF YOUR CLAIMED WATER RIGHT. THESE FINDINGS CAN BE FOUND AS INDICATED IN THE DOCUMENT ENTITLED "NOTICE OF ENTRY OF TEMPORARY PRELIMINARY DECREE AND NOTICE OF AVAILABILITY." IF YOU NEED OBJECTION FORMS, OR HAVE QUESTIONS ABOUT WATER COURT PROCEDURES OR CHANGES TO YOUR RIGHT, YOU CAN CONTACT THE WATER COURT BY CALLING 1-800-624-3270 (WITHIN MONTANA ONLY) OR 1-406-586-4364, OR BY WRITING TO P.O. BOX 879, BOZEMAN MT 59771-0879.

WATER RIGHT NO.		WATER RIGHT NO.		WATER RIGHT NO.	
019741	A01	021167	J04	023021	D08
019741	B01	021190	K04	023022	E08
020019	C01	021190	L04	023022	F08
020019	D01	021198	M04	023023	G08
020020	E01	021198	N04	023023	H08
020020	F01	021199	O04	023024	I08
020024	G01	021199	A05	023024	J08
020024	H01	021205	B05	023025	K08
020028	I01	021205	C05	023025	L08
020028	J01	021206	D05	027800	M08
020029	K01	021206	E05	027800	N08
020029	L01	021234	F05	027801	O08
020059	M01	021234	G05	027801	A09
020059	N01	021235	H05	027855	B09
020061	O01	021235	I05	027855	C09
020061	A02	021236	J05	027856	D09
020062	B02	021236	K05	027856	E09
020062	C02	021960	L05	027955	F09
020064	D02	021960	M05	027955	G09
020064	E02	022998	N05	028000	H09
020085	F02	022998	O05	028000	I09
020085	G02	022999	A06	028001	J09
020085	H02	022999	B06	028001	K09
020086	I02	023000	C06	028002	L09
020086	J02	023000	D06	028002	M09
020096	K02	023001	E06	028003	N09
020096	L02	023001	F06	028003	O09
020097	M02	023004	G06	028004	A10
020097	N02	023004	H06	028004	B10
020098	O02	023005	I06	028005	C10
020098	A03	023005	J06	028005	D10
020099	B03	023006	K06	028006	E10
020099	C03	023006	L06	028006	F10
021127	D03	023006	M06	028007	G10
021127	E03	023007	N06	028007	H10
021128	F03	023007	O06	028820	I10
021128	G03	023007	A07	028820	J10
021151	H03	023008	B07	028821	K10
021151	I03	023008	C07	028821	L10
021152	J03	023009	D07	028821	M10
021152	K03	023009	E07	028822	N10
021153	L03	023009	F07	028822	O10
021153	M03	023010	G07	028823	A11
021153	N03	023010	H07	028823	B11
021153	O03	023011	I07	028824	C11
021141	A04	023011	J07	028824	D11
021141	B04	023012	K07	028825	E11
021142	C04	023012	L07	028825	F11
021142	D04	023013	M07	028826	G11
021154	E04	023013	N07	028826	H11
021154	F04	023020	O07	028827	I11
021165	G04	023020	A08	028827	J11
021166	H04	023021	B08	024801	K11
021166	I04	023021	C08	024801	L11

WATER RIGHT NO.



WATER RIGHT NO.

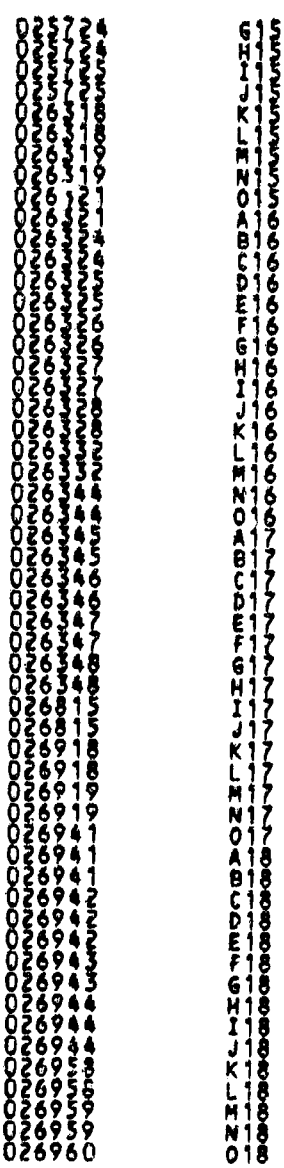

WATER RIGHT NO.

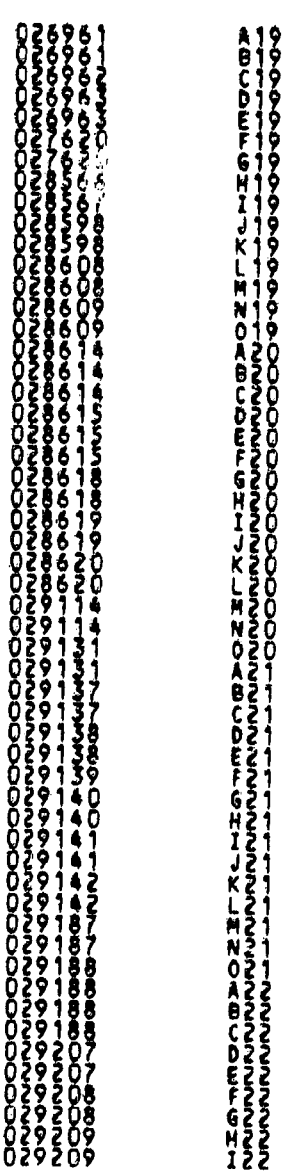

WATER RIGHT NO.



WATER RIGHT NO.



WATER RIGHT NO.

TEMPORARY PRELIMINARY DECREE
SOUTH END SUBBASIN - BITTERROOT RIVER
BASIN 76H
ABSTRACT OF WATER RIGHT CLAIM

WATER*RIGHT*NUMBER*76H*-W-033783-00

IMPORTANT NOTICE

YOUR WATER RIGHT AS SHOWN ON THIS ABSTRACT MAY HAVE CHANGES FROM YOUR WATER RIGHT AS CLAIMED OR AMENDED. AN ASTERISK (*) HAS BEEN PLACED NEXT TO EACH ITEM CHANGED BY THE DEPARTMENT OF NATURAL RESOURCES AND CONSERVATION (DNRC) DURING THE EXAMINATION PROCESS. THESE CHANGES ARE AUTHORIZED BY THE MONTANA WATER COURT OR THE WATER RIGHT CLAIM EXAMINATION RULES AS ADOPTED BY THE MONTANA SUPREME COURT.

OBJECTIONS MAY BE FILED ACCORDING TO THE PROCEDURES OUTLINED IN THE DOCUMENT ENTITLED "NOTICE OF ENTRY OF TEMPORARY PRELIMINARY DECREE AND NOTICE OF AVAILABILITY." UNLESS OBJECTED TO OR CALLED IN ON MOTION OF THE MONTANA WATER COURT IN THIS DECREE OR IN THE PRELIMINARY DECREE, THE ELEMENTS OF THIS CLAIMED WATER RIGHT WILL APPEAR IN THE FINAL DECREE AS SHOWN ON THIS ABSTRACT. (SEE SECTION 85-2-233, MONTANA CODE ANNOTATED.)

OWNERS: THACKER HENRY G
PO BOX 320
ROUGEMONT NC 27572

PURPOSE (USE): STOCK

SOURCE: SOUTHWICK CREEK
SOURCE TYPE: SURFACE WATER

PRIORITY DATE: AUGUST 23, 1909
TYPE OF HISTORICAL RIGHT: FILED

* FLOW RATE: NO FLOW RATE HAS BEEN DECREED BECAUSE THIS USE CONSISTS OF STOCK DRINKING DIRECTLY FROM THE SOURCE, OR FROM A DITCH SYSTEM.

* VOLUME: THIS WATER RIGHT INCLUDES THE AMOUNT OF WATER CONSUMPTIVELY USED FOR STOCK WATERING PURPOSES AT THE RATE OF 30 GALLONS PER DAY PER ANIMAL UNIT. ANIMAL UNITS SHALL BE BASED ON REASONABLE CARRYING CAPACITY AND HISTORICAL USE OF THE AREA SERVICED BY THIS WATER SOURCE.

PERIOD OF USE: JANUARY 01 TO DECEMBER 31

* POINT OF DIVERSION AND MEANS OF DIVERSION:

	LOT	BLK	QTR SEC	SEC	TWP	RGE	COUNTY	MEANS
01			SWSWSE	10	03N	21W	RAVALLI	HEADGATE

DITCH NAME: STUBBS DITCH

PLACE OF USE FOR STOCK:

ACRES	LOT	BLK	QTR SEC	SEC	TWP	RGE	COUNTY
001			S2SE	10	03N	21W	RAVALLI

REMARKS:

THE WATER RIGHTS LISTED FOLLOWING THIS STATEMENT ARE MULTIPLE USES OF THE SAME RIGHT. THE USE OF THIS RIGHT FOR SEVERAL PURPOSES DOES NOT INCREASE THE

TEMPORARY PRELIMINARY DECREE
SOUTH END SUBBASIN - BITTERROOT RIVER
BASIN 76H
ABSTRACT OF WATER RIGHT CLAIM

WATER*RIGHT*NUMBER*76H*-W-033783-00*(CONTINUED)

REMARKS CONTINUED:

EXTENT OF THE WATER RIGHT. RATHER IT DECREES THE RIGHT TO ALTERNATE AND EXCHANGE THE USE (PURPOSE) OF THE WATER IN ACCORD WITH HISTORICAL PRACTICES. W033782-00, W033783-00.

****
* THE DNRC EXAMINATION OF THIS CLAIM FOUND NO SIGNIFICANT FACTS, *
* DATA, OR ISSUES TO REPORT TO THE WATER COURT. *
****

A BETTER UNDERSTANDING OF YOUR CLAIMED WATER RIGHT CAN BE OBTAINED BY COMPARING YOUR RIGHT WITH OTHER CLAIMS IN THE BASIN. FOR EXAMPLE, COMPARE PRIORITY DATES, FLOW RATES, VOLUMES, OR ACRES IRRIGATED. ALSO, YOUR WATER RIGHT MAY BE SUBJECT TO WATER RIGHTS IN ADJOINING BASINS OR SUBBASINS AS WELL AS BEING SUBJECT TO OTHER RIGHTS ON YOUR SOURCE OF SUPPLY. FINALLY, YOUR WATER RIGHT MAY BE SUBJECT TO INDIAN RESERVED AND FEDERAL RESERVED WATER RIGHTS.

COMPLETE DETAILS REGARDING THE DNRC EXAMINATION RESULTS AND RELATED MATERIALS CAN BE REVIEWED AT THE OFFICE LOCATIONS IDENTIFIED IN THE DOCUMENT ENTITLED "NOTICE OF ENTRY OF TEMPORARY PRELIMINARY DECREE AND NOTICE OF AVAILABILITY."

SEE GENERAL FINDINGS OF FACT AND CONCLUSIONS OF LAW FOR FURTHER EXPLANATION OF YOUR CLAIMED WATER RIGHT. THESE FINDINGS CAN BE FOUND AS INDICATED IN THE DOCUMENT ENTITLED "NOTICE OF ENTRY OF TEMPORARY PRELIMINARY DECREE AND NOTICE OF AVAILABILITY." IF YOU NEED OBJECTION FORMS, OR HAVE QUESTIONS ABOUT WATER COURT PROCEDURES OR CHANGES TO YOUR RIGHT, YOU CAN CONTACT THE WATER COURT BY CALLING 1-800-624-3270 (WITHIN MONTANA ONLY) OR 1-406-586-4364, OR BY WRITING TO P.O. BOX 879, BOZEMAN MT 59771-0879.

04/11/94
PAGE 837

TEMPORARY PRELIMINARY DECREE
SOUTH END SUBBASIN - BITTERROOT RIVER
BASIN 76H
ABSTRACT OF WATER RIGHT CLAIM

WATER*RIGHT*NUMBER*76H*-W-036236-00

IMPORTANT NOTICE

YOUR WATER RIGHT AS SHOWN ON THIS ABSTRACT MAY HAVE CHANGES FROM YOUR WATER RIGHT AS CLAIMED OR AMENDED. AN ASTERISK (*) HAS BEEN PLACED NEXT TO EACH ITEM CHANGED BY THE DEPARTMENT OF NATURAL RESOURCES AND CONSERVATION (DNRC) DURING THE EXAMINATION PROCESS. THESE CHANGES ARE AUTHORIZED BY THE MONTANA WATER COURT OR THE WATER RIGHT CLAIM EXAMINATION RULES AS ADOPTED BY THE MONTANA SUPREME COURT.

OBJECTIONS MAY BE FILED ACCORDING TO THE PROCEDURES OUTLINED IN THE DOCUMENT ENTITLED "NOTICE OF ENTRY OF TEMPORARY PRELIMINARY DECREE AND NOTICE OF AVAILABILITY." UNLESS OBJECTED TO OR CALLED IN ON MOTION OF THE MONTANA WATER COURT IN THIS DECREE OR IN THE PRELIMINARY DECREE, THE ELEMENTS OF THIS CLAIMED WATER RIGHT WILL APPEAR IN THE FINAL DECREE AS SHOWN ON THIS ABSTRACT. (SEE SECTION 85-2-233, MONTANA CODE ANNOTATED.)

OWNERS: WETZSTEON PAUL C
PO BOX 425
SULA MT 59871

WETZSTEON GRACE E
PO BOX 425
SULA MT 59871

* PURPOSE (USE): LAWN & GARDEN

SOURCE: CAMERON CREEK
SOURCE TYPE: SURFACE WATER

* PRIORITY DATE: DECEMBER 31, 1955
TYPE OF HISTORICAL RIGHT: USE

FLOW RATE: 30.00 GPM (.07 CFS)

VOLUME: 1.00 AF

MAXIMUM ACRES: .50

PERIOD OF USE: APRIL 01 TO OCTOBER 19

* POINT OF DIVERSION AND MEANS OF DIVERSION:

	LOT	BLK	QTR SEC	SEC	TWP	RGE	COUNTY	MEANS
01			NWSESE	08	01N	19W	RAVALLI	PUMP

PLACE OF USE FOR LAWN & GARDEN:

	ACRES	LOT	BLK	QTR SEC	SEC	TWP	RGE	COUNTY
001	.50			NWSESE	08	01N	19W	RAVALLI
TOTAL	.50							

***

TEMPORARY PRELIMINARY DECREE
SOUTH END SUBBASIN - BITTERROOT RIVER
BASIN 76H
ABSTRACT OF WATER RIGHT CLAIM

WATER*RIGHT*NUMBER*76H*-W-036236-00* (CONTINUED)

A BETTER UNDERSTANDING OF YOUR CLAIMED WATER RIGHT CAN BE OBTAINED BY COMPARING YOUR RIGHT WITH OTHER CLAIMS IN THE BASIN. FOR EXAMPLE, COMPARE PRIORITY DATES, FLOW RATES, VOLUMES, OR ACRES IRRIGATED. ALSO, YOUR WATER RIGHT MAY BE SUBJECT TO WATER RIGHTS IN ADJOINING BASINS OR SUBBASINS AS WELL AS BEING SUBJECT TO OTHER RIGHTS ON YOUR SOURCE OF SUPPLY. FINALLY, YOUR WATER RIGHT MAY BE SUBJECT TO INDIAN RESERVED AND FEDERAL RESERVED WATER RIGHTS.

COMPLETE DETAILS REGARDING THE DNRC EXAMINATION RESULTS AND RELATED MATERIALS CAN BE REVIEWED AT THE OFFICE LOCATIONS IDENTIFIED IN THE DOCUMENT ENTITLED "NOTICE OF ENTRY OF TEMPORARY PRELIMINARY DECREE AND NOTICE OF AVAILABILITY."

SEE GENERAL FINDINGS OF FACT AND CONCLUSIONS OF LAW FOR FURTHER EXPLANATION OF YOUR CLAIMED WATER RIGHT. THESE FINDINGS CAN BE FOUND AS INDICATED IN THE DOCUMENT ENTITLED "NOTICE OF ENTRY OF TEMPORARY PRELIMINARY DECREE AND NOTICE OF AVAILABILITY." IF YOU NEED OBJECTION FORMS, OR HAVE QUESTIONS ABOUT WATER COURT PROCEDURES OR CHANGES TO YOUR RIGHT, YOU CAN CONTACT THE WATER COURT BY CALLING 1-800-624-3270 (WITHIN MONTANA ONLY) OR 1-406-586-4364, OR BY WRITING TO P.O. BOX 879, BOZEMAN MT 59771-0879.

04/11/94
PAGE 839

TEMPORARY PRELIMINARY DECREE
SOUTH END SUBBASIN - BITTERROOT RIVER
BASIN 76H
ABSTRACT OF WATER RIGHT CLAIM

WATER*RIGHT*NUMBER*76H*-W-036237-00

IMPORTANT NOTICE

YOUR WATER RIGHT AS SHOWN ON THIS ABSTRACT MAY HAVE CHANGES FROM YOUR WATER RIGHT AS CLAIMED OR AMENDED. AN ASTERISK (*) HAS BEEN PLACED NEXT TO EACH ITEM CHANGED BY THE DEPARTMENT OF NATURAL RESOURCES AND CONSERVATION (DNRC) DURING THE EXAMINATION PROCESS. THESE CHANGES ARE AUTHORIZED BY THE MONTANA WATER COURT OR THE WATER RIGHT CLAIM EXAMINATION RULES AS ADOPTED BY THE MONTANA SUPREME COURT.

OBJECTIONS MAY BE FILED ACCORDING TO THE PROCEDURES OUTLINED IN THE DOCUMENT ENTITLED "NOTICE OF ENTRY OF TEMPORARY PRELIMINARY DECREE AND NOTICE OF AVAILABILITY." UNLESS OBJECTED TO OR CALLED IN ON MOTION OF THE MONTANA WATER COURT IN THIS DECREE OR IN THE PRELIMINARY DECREE, THE ELEMENTS OF THIS CLAIMED WATER RIGHT WILL APPEAR IN THE FINAL DECREE AS SHOWN ON THIS ABSTRACT. (SEE SECTION 85-2-233, MONTANA CODE ANNOTATED.)

OWNERS: HALLOCK DONALD S
PO BOX 105
DARBY MT 59829

HALLOCK EILEEN J
PO BOX 105
DARBY MT 59829

MARTENS PAUL G
601 S 4TH ST
HAMILTON MT 59840

* PURPOSE (USE): LAWN & GARDEN

SOURCE: CAMERON CREEK
SOURCE TYPE: SURFACE WATER

* PRIORITY DATE: DECEMBER 31, 1955
TYPE OF HISTORICAL RIGHT: USE

FLOW RATE: 30.00 GPM (.07 CFS)

VOLUME: 1.00 AF

MAXIMUM ACRES: .50

* PERIOD OF USE: APRIL 15 TO OCTOBER 19

POINT OF DIVERSION AND MEANS OF DIVERSION:

	LOT	BLK	QTR	SEC	SEC	TWP	RGE	COUNTY	MEANS
01			SENESE	08	01N	19W		RAVALLI	PUMP

PLACE OF USE FOR LAWN & GARDEN:

	ACRES	LOT	BLK	QTR	SEC	SEC	TWP	RGE	COUNTY
001	.50			SENESE	08		01N	19W	RAVALLI
TOTAL	.50								

REMARKS:

TEMPORARY PRELIMINARY DECREE
SOUTH END SUBBASIN - BITTERROOT RIVER
BASIN 76H
ABSTRACT OF WATER RIGHT CLAIM

WATER*RIGHT*NUMBER*76H*-W-036237-00*(CONTINUED)

REMARKS CONTINUED:

NOTICE OF WATER RIGHT TRANSFER RECEIVED 02/03/84.
NOTICE OF WATER RIGHT TRANSFER RECEIVED 07/12/84.
NOTICE OF WATER RIGHT TRANSFER RECEIVED 11/29/88.
NOTICE OF WATER RIGHT TRANSFER RECEIVED 10/09/91.

****
* THE DNRC EXAMINATION OF THIS CLAIM FOUND NO SIGNIFICANT FACTS, *
* DATA, OR ISSUES TO REPORT TO THE WATER COURT. *
****

A BETTER UNDERSTANDING OF YOUR CLAIMED WATER RIGHT CAN BE OBTAINED BY COMPARING YOUR RIGHT WITH OTHER CLAIMS IN THE BASIN. FOR EXAMPLE, COMPARE PRIORITY DATES, FLOW RATES, VOLUMES, OR ACRES IRRIGATED. ALSO, YOUR WATER RIGHT MAY BE SUBJECT TO WATER RIGHTS IN ADJOINING BASINS OR SUBBASINS AS WELL AS BEING SUBJECT TO OTHER RIGHTS ON YOUR SOURCE OF SUPPLY. FINALLY, YOUR WATER RIGHT MAY BE SUBJECT TO INDIAN RESERVED AND FEDERAL RESERVED WATER RIGHTS.

COMPLETE DETAILS REGARDING THE DNRC EXAMINATION RESULTS AND RELATED MATERIALS CAN BE REVIEWED AT THE OFFICE LOCATIONS IDENTIFIED IN THE DOCUMENT ENTITLED "NOTICE OF ENTRY OF TEMPORARY PRELIMINARY DECREE AND NOTICE OF AVAILABILITY."

SEE GENERAL FINDINGS OF FACT AND CONCLUSIONS OF LAW FOR FURTHER EXPLANATION OF YOUR CLAIMED WATER RIGHT. THESE FINDINGS CAN BE FOUND AS INDICATED IN THE DOCUMENT ENYITLED "NOTICE OF ENTRY OF TEMPORARY PRELIMINARY DECREE AND NOTICE OF AVAILABILITY." IF YOU NEED OBJECTION FORMS, OR HAVE QUESTIONS ABOUT WATER COURT PROCEDURES OR CHANGES TO YOUR RIGHT, YOU CAN CONTACT THE WATER COURT BY CALLING 1-800-624-3270 (WITHIN MONTANA ONLY) OR 1-406-586-4364, OR BY WRITING TO P.O. BOX 879, BOZEMAN MT 59771-0879.

TEMPORARY PRELIMINARY DECREE
SOUTH END SUBBASIN - BITTERROOT RIVER
BASIN 76H
ABSTRACT OF WATER RIGHT CLAIM

WATER*RIGHT*NUMBER*76H*-W-036238-00

IMPORTANT NOTICE

YOUR WATER RIGHT AS SHOWN ON THIS ABSTRACT MAY HAVE CHANGES FROM YOUR WATER RIGHT AS CLAIMED OR AMENDED. AN ASTERISK (*) HAS BEEN PLACED NEXT TO EACH ITEM CHANGED BY THE DEPARTMENT OF NATURAL RESOURCES AND CONSERVATION (DNRC) DURING THE EXAMINATION PROCESS. THESE CHANGES ARE AUTHORIZED BY THE MONTANA WATER COURT OR THE WATER RIGHT CLAIM EXAMINATION RULES AS ADOPTED BY THE MONTANA SUPREME COURT.

OBJECTIONS MAY BE FILED ACCORDING TO THE PROCEDURES OUTLINED IN THE DOCUMENT ENTITLED "NOTICE OF ENTRY OF TEMPORARY PRELIMINARY DECREE AND NOTICE OF AVAILABILITY." UNLESS OBJECTED TO OR CALLED IN ON MOTION OF THE MONTANA WATER COURT IN THIS DECREE OR IN THE PRELIMINARY DECREE, THE ELEMENTS OF THIS CLAIMED WATER RIGHT WILL APPEAR IN THE FINAL DECREE AS SHOWN ON THIS ABSTRACT. (SEE SECTION 85-2-233, MONTANA CODE ANNOTATED.)

OWNERS: WETZSTEON HELEN D
2525 EMERSON PL
BILLINGS MT 59102

WETZSTEON PAUL H
2525 EMERSON PL
BILLINGS MT 59102

PURPOSE (USE): IRRIGATION
TYPE OF IRRIGATION SYSTEM: FLOOD

SOURCE: SULA CREEK
SOURCE TYPE: SURFACE WATER

* PRIORITY DATE: DECEMBER 31, 1920
TYPE OF HISTORICAL RIGHT: USE

FLOW RATE: 1.25 CFS

* VOLUME: THE TOTAL VOLUME OF THIS WATER RIGHT SHALL NOT EXCEED THE AMOUNT PUT TO HISTORICAL AND BENEFICIAL USE.

CLIMATIC AREA: 3

MAXIMUM ACRES: 51.00

PERIOD OF USE: APRIL 01 TO OCTOBER 19

* POINT OF DIVERSION AND MEANS OF DIVERSION:

	LOT	BLK	QTR SEC	SEC	TWP	RGE	COUNTY	MEANS
01			SESWNW	04	01N	19W	RAVALLI	HEADGATE

DITCH NAME: WETZSTEON DITCH

PLACE OF USE FOR IRRIGATION:

	ACRES	LOT	BLK	QTR SEC	SEC	TWP	RGE	COUNTY
001	3.00			NENWSW	04	01N	19W	RAVALLI
002	25.00			NESW	04	01N	19W	RAVALLI
003	23.00			NWSE	04	01N	19W	RAVALLI
TOTAL	51.00							

TEMPORARY PRELIMINARY DECREE
SOUTH END SUBBASIN - BITTERROOT RIVER
BASIN 76H
ABSTRACT OF WATER RIGHT CLAIM

WATER RIGHT NUMBER 76H -W-036238-00 (CONTINUED)

REMARKS CONTINUED:

REMARKS:

THE PLACE OF USE WAS AMENDED BY THE CLAIMANT ON 07/06/89.

THE WATER RIGHTS LISTED FOLLOWING THIS STATEMENT ARE MULTIPLE USES OF THE SAME RIGHT. THE USE OF THE RIGHT FOR SEVERAL PURPOSES DOES NOT INCREASE THE EXTENT OF THE WATER RIGHT. RATHER IT DECREES THE RIGHT TO ALTERNATE AND EXCHANGE THE USE (PURPOSE) OF THE WATER IN ACCORD WITH HISTORICAL PRACTICES. W036238-00, W036255-00.

NOTICE OF WATER RIGHT TRANSFER RECEIVED 04/25/86.
NOTICE OF WATER RIGHT TRANSFER RECEIVED 02/22/89.

****
* THE FOLLOWING ISSUES WERE IDENTIFIED BY THE DNRC DURING ITS EXAMINATION OF THIS WATER RIGHT CLAIM. THESE ISSUES MAY REMAIN UNRESOLVED IF NO OBJECTIONS ARE FILED. *
*
* FLOW RATE MAY REQUIRE MODIFICATION BASED ON RESOLUTION OF MAXIMUM ACRES ISSUE. *
*
* ACCORDING TO INFORMATION IN THE CLAIM FILE, THE PLACE OF USE WAS LAST IRRIGATED IN 1950. SEE CLAIM FILE FOR FOR FURTHER INFORMATION. *
*
* USGS SULA ORTHOPHOTOQUAD, DATED AUGUST, 1978, APPEARS TO INDICATE 0.00 ACRES IRRIGATED. *
*
* AERIAL PHOTOGRAPH NO. CNR-3P-82, DATED 08/01/55, APPEARS TO INDICATE 24.00 ACRES IRRIGATED. A DESCRIPTION OF THESE ACRES IS IN THE CLAIM FILE. *
****

A BETTER UNDERSTANDING OF YOUR CLAIMED WATER RIGHT CAN BE OBTAINED BY COMPARING YOUR RIGHT WITH OTHER CLAIMS IN THE BASIN. FOR EXAMPLE, COMPARE PRIORITY DATES, FLOW RATES, VOLUMES, OR ACRES IRRIGATED. ALSO, YOUR WATER RIGHT MAY BE SUBJECT TO WATER RIGHTS IN ADJOINING BASINS OR SUBBASINS AS WELL AS BEING SUBJECT TO OTHER RIGHTS ON YOUR SOURCE OF SUPPLY. FINALLY, YOUR WATER RIGHT MAY BE SUBJECT TO INDIAN RESERVED AND FEDERAL RESERVED WATER RIGHTS.

COMPLETE DETAILS REGARDING THE DNRC EXAMINATION RESULTS AND RELATED MATERIALS CAN BE REVIEWED AT THE OFFICE LOCATIONS IDENTIFIED IN THE DOCUMENT ENTITLED "NOTICE OF ENTRY OF TEMPORARY PRELIMINARY DECREE AND NOTICE OF AVAILABILITY."

SEE GENERAL FINDINGS OF FACT AND CONCLUSIONS OF LAW FOR FURTHER EXPLANATION OF YOUR CLAIMED WATER RIGHT. THESE FINDINGS CAN BE FOUND AS INDICATED IN THE DOCUMENT ENTITLED "NOTICE OF ENTRY OF TEMPORARY PRELIMINARY DECREE AND NOTICE OF AVAILABILITY." IF YOU NEED OBJECTION FORMS, OR HAVE QUESTIONS ABOUT WATER COURT PROCEDURES OR CHANGES TO YOUR RIGHT, YOU CAN CONTACT THE WATER COURT BY CALLING 1-800-624-3270 (WITHIN MONTANA ONLY) OR 1-406-586-4364, OR BY WRITING TO P.O. BOX 879, BOZEMAN MT 59771-0879.

04/11/94
PAGE 843

TEMPORARY PRELIMINARY DECREE
SOUTH END SUBBASIN - BITTERROOT RIVER
BASIN 76H
ABSTRACT OF WATER RIGHT CLAIM

WATER*RIGHT*NUMBER*76H-W-036239-00

IMPORTANT NOTICE

YOUR WATER RIGHT AS SHOWN ON THIS ABSTRACT MAY HAVE CHANGES FROM YOUR WATER RIGHT AS CLAIMED OR AMENDED. AN ASTERISK (*) HAS BEEN PLACED NEXT TO EACH ITEM CHANGED BY THE DEPARTMENT OF NATURAL RESOURCES AND CONSERVATION (DNRC) DURING THE EXAMINATION PROCESS. THESE CHANGES ARE AUTHORIZED BY THE MONTANA WATER COURT OR THE WATER RIGHT CLAIM EXAMINATION RULES AS ADOPTED BY THE MONTANA SUPREME COURT.

OBJECTIONS MAY BE FILED ACCORDING TO THE PROCEDURES OUTLINED IN THE DOCUMENT ENTITLED "NOTICE OF ENTRY OF TEMPORARY PRELIMINARY DECREE AND NOTICE OF AVAILABILITY." UNLESS OBJECTED TO OR CALLED IN ON MOTION OF THE MONTANA WATER COURT IN THIS DECREE OR IN THE PRELIMINARY DECREE, THE ELEMENTS OF THIS CLAIMED WATER RIGHT WILL APPEAR IN THE FINAL DECREE AS SHOWN ON THIS ABSTRACT. (SEE SECTION 85-2-233, MONTANA CODE ANNOTATED.)

OWNERS: PINGREE RICHARD C
PO BOX 27
SULA MT 59871

PINGREE BERNA M
PO BOX 27
SULA MT 59871

PURPOSE (USE): STOCK

* SOURCE: UNNAMED TRIBUTARY OF CAMP CREEK
SOURCE TYPE: SURFACE WATER

* PRIORITY DATE: DECEMBER 31, 1930
TYPE OF HISTORICAL RIGHT: USE

* FLOW RATE: NO FLOW RATE HAS BEEN DECREED BECAUSE THIS USE CONSISTS OF STOCK DRINKING DIRECTLY FROM THE SOURCE, OR FROM A DITCH SYSTEM.

* VOLUME: THIS WATER RIGHT INCLUDES THE AMOUNT OF WATER CONSUMPTIVELY USED FOR STOCK WATERING PURPOSES AT THE RATE OF 30 GALLONS PER DAY PER ANIMAL UNIT. ANIMAL UNITS SHALL BE BASED ON REASONABLE CARRYING CAPACITY AND HISTORICAL USE OF THE AREA SERVICED BY THIS WATER SOURCE.

PERIOD OF USE: JANUARY 01 TO DECEMBER 31

* POINT OF DIVERSION AND MEANS OF DIVERSION:

	LOT	BLK	QTR SEC	SEC	TWP	RGE	COUNTY	MEANS
01			SWSWNE	21	01N	19W	RAVALLI	HEADGATE

* PLACE OF USE FOR STOCK:

	ACRES	LOT	BLK	QTR SEC	SEC	TWP	RGE	COUNTY
001				W2NE	21	01N	19W	RAVALLI

REMARKS:

TEMPORARY PRELIMINARY DECREE
SOUTH END SUBBASIN - BITTERROOT RIVER
BASIN 76H
ABSTRACT OF WATER RIGHT CLAIM

WATER*RIGHT*NUMBER*76H*-W-036239-00*(CONTINUED)

REMARKS CONTINUED:

THE WATER RIGHTS LISTED FOLLOWING THIS STATEMENT ARE MULTIPLE USES OF THE SAME RIGHT. THE USE OF THE RIGHT FOR SEVERAL PURPOSES DOES NOT INCREASE THE EXTENT OF THE WATER RIGHT. RATHER IT DECREES THE RIGHT TO ALTERNATE AND EXCHANGE THE USE (PURPOSE) OF THE WATER IN ACCORD WITH HISTORICAL PRACTICES. W036239-00, W036260-00.

NOTICE OF WATER RIGHT TRANSFER RECEIVED 06/23/92.

****
* THE DNRC EXAMINATION OF THIS CLAIM FOUND NO SIGNIFICANT FACTS, *
* DATA, OR ISSUES TO REPORT TO THE WATER COURT. *
****

A BETTER UNDERSTANDING OF YOUR CLAIMED WATER RIGHT CAN BE OBTAINED BY COMPARING YOUR RIGHT WITH OTHER CLAIMS IN THE BASIN. FOR EXAMPLE, COMPARE PRIORITY DATES, FLOW RATES, VOLUMES, OR ACRES IRRIGATED. ALSO, YOUR WATER RIGHT MAY BE SUBJECT TO WATER RIGHTS IN ADJOINING BASINS OR SUBBASINS AS WELL AS BEING SUBJECT TO OTHER RIGHTS ON YOUR SOURCE OF SUPPLY. FINALLY, YOUR WATER RIGHT MAY BE SUBJECT TO INDIAN RESERVED AND FEDERAL RESERVED WATER RIGHTS.

COMPLETE DETAILS REGARDING THE DNRC EXAMINATION RESULTS AND RELATED MATERIALS CAN BE REVIEWED AT THE OFFICE LOCATIONS IDENTIFIED IN THE DOCUMENT ENTITLED "NOTICE OF ENTRY OF TEMPORARY PRELIMINARY DECREE AND NOTICE OF AVAILABILITY."

SEE GENERAL FINDINGS OF FACT AND CONCLUSIONS OF LAW FOR FURTHER EXPLANATION OF YOUR CLAIMED WATER RIGHT. THESE FINDINGS CAN BE FOUND AS INDICATED IN THE DOCUMENT ENTITLED "NOTICE OF ENTRY OF TEMPORARY PRELIMINARY DECREE AND NOTICE OF AVAILABILITY." IF YOU NEED OBJECTION FORMS, OR HAVE QUESTIONS ABOUT WATER COURT PROCEDURES OR CHANGES TO YOUR RIGHT, YOU CAN CONTACT THE WATER COURT BY CALLING 1-800-624-3270 (WITHIN MONTANA ONLY) OR 1-406-586-4364, OR BY WRITING TO P.O. BOX 879, BOZEMAN MT 59771-0879.

J01

04/11/94
PAGE 845

TEMPORARY PRELIMINARY DECREE
SOUTH END SUBBASIN - BITTERROOT RIVER
BASIN 76H
ABSTRACT OF WATER RIGHT CLAIM

WATER*RIGHT*NUMBER*76H*-W-036240-00

IMPORTANT NOTICE

YOUR WATER RIGHT AS SHOWN ON THIS ABSTRACT MAY HAVE CHANGES FROM YOUR WATER RIGHT AS CLAIMED OR AMENDED. AN ASTERISK (*) HAS BEEN PLACED NEXT TO EACH ITEM CHANGED BY THE DEPARTMENT OF NATURAL RESOURCES AND CONSERVATION (DNRC) DURING THE EXAMINATION PROCESS. THESE CHANGES ARE AUTHORIZED BY THE MONTANA WATER COURT OR THE WATER RIGHT CLAIM EXAMINATION RULES AS ADOPTED BY THE MONTANA SUPREME COURT.

OBJECTIONS MAY BE FILED ACCORDING TO THE PROCEDURES OUTLINED IN THE DOCUMENT ENTITLED "NOTICE OF ENTRY OF TEMPORARY PRELIMINARY DECREE AND NOTICE OF AVAILABILITY." UNLESS OBJECTED TO OR CALLED IN ON MOTION OF THE MONTANA WATER COURT IN THIS DECREE OR IN THE PRELIMINARY DECREE, THE ELEMENTS OF THIS CLAIMED WATER RIGHT WILL APPEAR IN THE FINAL DECREE AS SHOWN ON THIS ABSTRACT. (SEE SECTION 85-2-233, MONTANA CODE ANNOTATED.)

OWNERS: WETZSTEON PAUL H
2525 EMERSON PL
BILLINGS MT 59102

WETZSTEON HELEN D
2525 EMERSON PL
BILLINGS MT 59102

PURPOSE (USE): STOCK

SOURCE: UNNAMED TRIBUTARY OF CAMERON CREEK
SOURCE TYPE: SURFACE WATER

* PRIORITY DATE: DECEMBER 31, 1920
TYPE OF HISTORICAL RIGHT: USE

* FLOW RATE: NO FLOW RATE HAS BEEN DECREED BECAUSE THIS USE CONSISTS OF STOCK DRINKING DIRECTLY FROM THE SOURCE, OR FROM A DITCH SYSTEM.

* VOLUME: THIS WATER RIGHT INCLUDES THE AMOUNT OF WATER CONSUMPTIVELY USED FOR STOCK WATERING PURPOSES AT THE RATE OF 30 GALLONS PER DAY PER ANIMAL UNIT. ANIMAL UNITS SHALL BE BASED ON REASONABLE CARRYING CAPACITY AND HISTORICAL USE OF THE AREA SERVICED BY THIS WATER SOURCE.

PERIOD OF USE: JANUARY 01 TO DECEMBER 31

* POINT OF DIVERSION AND MEANS OF DIVERSION:

	LOT	BLK	QTR SEC	SEC	TWP	RGE	COUNTY	MEANS
01			N2SWNE	33	02N	19W	RAVALLI	DIRECT FROM SOURCE

* PLACE OF USE FOR STOCK:

	ACRES	LOT	BLK	QTR SEC	SEC	TWP	RGE	COUNTY
001				N2SWNE	33	02N	19W	RAVALLI

REMARKS:

K01

K01

TEMPORARY PRELIMINARY DECREE
SOUTH END SUBBASIN - BITTERROOT RIVER
BASIN 76H
ABSTRACT OF WATER RIGHT CLAIM

WATER*RIGHT*NUMBER*76H*-W-036240-00* (CONTINUED)

REMARKS CONTINUED:

NOTICE OF WATER RIGHT TRANSFER RECEIVED 04/25/86.

NOTICE OF WATER RIGHT TRANSFER RECEIVED 02/22/89.

****
* THE DNRC EXAMINATION OF THIS CLAIM FOUND NO SIGNIFICANT FACTS, *
* DATA, OR ISSUES TO REPORT TO THE WATER COURT. *
****

A BETTER UNDERSTANDING OF YOUR CLAIMED WATER RIGHT CAN BE OBTAINED BY COMPARING YOUR RIGHT WITH OTHER CLAIMS IN THE BASIN. FOR EXAMPLE, COMPARE PRIORITY DATES, FLOW RATES, VOLUMES, OR ACRES IRRIGATED. ALSO, YOUR WATER RIGHT MAY BE SUBJECT TO WATER RIGHTS IN ADJOINING BASINS OR SUBBASINS AS WELL AS BEING SUBJECT TO OTHER RIGHTS ON YOUR SOURCE OF SUPPLY. FINALLY, YOUR WATER RIGHT MAY BE SUBJECT TO INDIAN RESERVED AND FEDERAL RESERVED WATER RIGHTS.

COMPLETE DETAILS REGARDING THE DNRC EXAMINATION RESULTS AND RELATED MATERIALS CAN BE REVIEWED AT THE OFFICE LOCATIONS IDENTIFIED IN THE DOCUMENT ENTITLED "NOTICE OF ENTRY OF TEMPORARY PRELIMINARY DECREE AND NOTICE OF AVAILABILITY."

SEE GENERAL FINDINGS OF FACT AND CONCLUSIONS OF LAW FOR FURTHER EXPLANATION OF YOUR CLAIMED WATER RIGHT. THESE FINDINGS CAN BE FOUND AS INDICATED IN THE DOCUMENT ENTITLED "NOTICE OF ENTRY OF TEMPORARY PRELIMINARY DECREE AND NOTICE OF AVAILABILITY." IF YOU NEED OBJECTION FORMS, OR HAVE QUESTIONS ABOUT WATER COURT PROCEDURES OR CHANGES TO YOUR RIGHT, YOU CAN CONTACT THE WATER COURT BY CALLING 1-800-624-3270 (WITHIN MONTANA ONLY) OR 1-406-586-4364, OR BY WRITING TO P.O. BOX 879, BOZEMAN MT 59771-0879.

L01

TEMPORARY PRELIMINARY DECREE
SOUTH END SUBBASIN - BITTERROOT RIVER
BASIN 76H
ABSTRACT OF WATER RIGHT CLAIM

WATER*RIGHT*NUMBER*76H*-W-036241-00

IMPORTANT NOTICE

YOUR WATER RIGHT AS SHOWN ON THIS ABSTRACT MAY HAVE CHANGES FROM YOUR WATER RIGHT AS CLAIMED OR AMENDED. AN ASTERISK (*) HAS BEEN PLACED NEXT TO EACH ITEM CHANGED BY THE DEPARTMENT OF NATURAL RESOURCES AND CONSERVATION (DNRC) DURING THE EXAMINATION PROCESS. THESE CHANGES ARE AUTHORIZED BY THE MONTANA WATER COURT OR THE WATER RIGHT CLAIM EXAMINATION RULES AS ADOPTED BY THE MONTANA SUPREME COURT.

OBJECTIONS MAY BE FILED ACCORDING TO THE PROCEDURES OUTLINED IN THE DOCUMENT ENTITLED "NOTICE OF ENTRY OF TEMPORARY PRELIMINARY DECREE AND NOTICE OF AVAILABILITY." UNLESS OBJECTED TO OR CALLED IN ON MOTION OF THE MONTANA WATER COURT IN THIS DECREE OR IN THE PRELIMINARY DECREE, THE ELEMENTS OF THIS CLAIMED WATER RIGHT WILL APPEAR IN THE FINAL DECREE AS SHOWN ON THIS ABSTRACT. (SEE SECTION 85-2-233, MONTANA CODE ANNOTATED.)

OWNERS: MADDEN GEORGE R
154 HOLOMUA ST
HILO HI 96720

MADDEN JEAN S
154 HOLOMUA ST
HILO HI 96720

PURPOSE (USE): STOCK

* SOURCE: UNNAMED TRIBUTARY OF SAWDUST GULCH
SOURCE TYPE: SURFACE WATER

* PRIORITY DATE: DECEMBER 31, 1920
TYPE OF HISTORICAL RIGHT: USE

* FLOW RATE: NO FLOW RATE HAS BEEN DECREED BECAUSE THIS USE CONSISTS OF STOCK DRINKING DIRECTLY FROM THE SOURCE, OR FROM A DITCH SYSTEM.

* VOLUME: THIS WATER RIGHT INCLUDES THE AMOUNT OF WATER CONSUMPTIVELY USED FOR STOCK WATERING PURPOSES AT THE RATE OF 30 GALLONS PER DAY PER ANIMAL UNIT. ANIMAL UNITS SHALL BE BASED ON REASONABLE CARRYING CAPACITY AND HISTORICAL USE OF THE AREA SERVICED BY THIS WATER SOURCE.

PERIOD OF USE: JANUARY 01 TO DECEMBER 31

* POINT OF DIVERSION AND MEANS OF DIVERSION:

	LOT	BLK	QTR SEC	SEC	TWP	RGE	COUNTY	MEANS
01			E2SENE	27	02N	19W	RAVALLI	DIRECT FROM SOURCE
02			NWNW	26	02N	19W	RAVALLI	DIRECT FROM SOURCE

* PLACE OF USE FOR STOCK:

	ACRES	LOT	BLK	QTR SEC	SEC	TWP	RGE	COUNTY
001				E2SENE	27	02N	19W	RAVALLI
002				NWNW	26	02N	19W	RAVALLI

REMARKS:

M01

TEMPORARY PRELIMINARY DECREE
SOUTH END SUBBASIN - BITTERROOT RIVER
BASIN 76H
ABSTRACT OF WATER RIGHT CLAIM

WATER*RIGHT*NUMBER*76H*-W-036241-00*(CONTINUED)

REMARKS CONTINUED:

NOTICE OF WATER RIGHT TRANSFER RECEIVED 09/10/91.

NOTICE OF WATER RIGHT TRANSFER RECEIVED 09/10/91.

****
* THE DNRC EXAMINATION OF THIS CLAIM FOUND NO SIGNIFICANT FACTS, *
* DATA, OR ISSUES TO REPORT TO THE WATER COURT. *
****

A BETTER UNDERSTANDING OF YOUR CLAIMED WATER RIGHT CAN BE OBTAINED BY COMPARING YOUR RIGHT WITH OTHER CLAIMS IN THE BASIN. FOR EXAMPLE, COMPARE PRIORITY DATES, FLOW RATES, VOLUMES, OR ACRES IRRIGATED. ALSO, YOUR WATER RIGHT MAY BE SUBJECT TO WATER RIGHTS IN ADJOINING BASINS OR SUBBASINS AS WELL AS BEING SUBJECT TO OTHER RIGHTS ON YOUR SOURCE OF SUPPLY. FINALLY, YOUR WATER RIGHT MAY BE SUBJECT TO INDIAN RESERVED AND FEDERAL RESERVED WATER RIGHTS.

COMPLETE DETAILS REGARDING THE DNRC EXAMINATION RESULTS AND RELATED MATERIALS CAN BE REVIEWED AT THE OFFICE LOCATIONS IDENTIFIED IN THE DOCUMENT ENTITLED "NOTICE OF ENTRY OF TEMPORARY PRELIMINARY DECREE AND NOTICE OF AVAILABILITY."

SEE GENERAL FINDINGS OF FACT AND CONCLUSIONS OF LAW FOR FURTHER EXPLANATION OF YOUR CLAIMED WATER RIGHT. THESE FINDINGS CAN BE FOUND AS INDICATED IN THE DOCUMENT ENTITLED "NOTICE OF ENTRY OF TEMPORARY PRELIMINARY DECREE AND NOTICE OF AVAILABILITY." IF YOU NEED OBJECTION FORMS, OR HAVE QUESTIONS ABOUT WATER COURT PROCEDURES OR CHANGES TO YOUR RIGHT, YOU CAN CONTACT THE WATER COURT BY CALLING 1-800-624-3270 (WITHIN MONTANA ONLY) OR 1-406-586-4364, OR BY WRITING TO P.O. BOX 879, BOZEMAN MT 59771-0879.

04/11/94
PAGE 849

TEMPORARY PRELIMINARY DECREE
SOUTH END SUBBASIN - BITTERROOT RIVER
BASIN 76H
ABSTRACT OF WATER RIGHT CLAIM

WATER*RIGHT*NUMBER*76H*-W-036242-00

IMPORTANT NOTICE

YOUR WATER RIGHT AS SHOWN ON THIS ABSTRACT MAY HAVE CHANGES FROM YOUR WATER RIGHT AS CLAIMED OR AMENDED. AN ASTERISK (*) HAS BEEN PLACED NEXT TO EACH ITEM CHANGED BY THE DEPARTMENT OF NATURAL RESOURCES AND CONSERVATION (DNRC) DURING THE EXAMINATION PROCESS. THESE CHANGES ARE AUTHORIZED BY THE MONTANA WATER COURT OR THE WATER RIGHT CLAIM EXAMINATION RULES AS ADOPTED BY THE MONTANA SUPREME COURT.

OBJECTIONS MAY BE FILED ACCORDING TO THE PROCEDURES OUTLINED IN THE DOCUMENT ENTITLED "NOTICE OF ENTRY OF TEMPORARY PRELIMINARY DECREE AND NOTICE OF AVAILABILITY." UNLESS OBJECTED TO OR CALLED IN ON MOTION OF THE MONTANA WATER COURT IN THIS DECREE OR IN THE PRELIMINARY DECREE, THE ELEMENTS OF THIS CLAIMED WATER RIGHT WILL APPEAR IN THE FINAL DECREE AS SHOWN ON THIS ABSTRACT. (SEE SECTION 85-2-233, MONTANA CODE ANNOTATED.)

OWNERS: MONROE JOHN H
PO BOX 387
DARBY MT 59829

MONROE LOUISE C
PO BOX 287
DARBY MT 59829

PURPOSE (USE): STOCK

SOURCE: CAMERON CREEK
SOURCE TYPE: SURFACE WATER

* PRIORITY DATE: DECEMBER 31, 1920
TYPE OF HISTORICAL RIGHT: USE

* FLOW RATE: NO FLOW RATE HAS BEEN DECREED BECAUSE THIS USE CONSISTS OF STOCK DRINKING DIRECTLY FROM THE SOURCE, OR FROM A DITCH SYSTEM.

* VOLUME: THIS WATER RIGHT INCLUDES THE AMOUNT OF WATER CONSUMPTIVELY USED FOR STOCK WATERING PURPOSES AT THE RATE OF 30 GALLONS PER DAY PER ANIMAL UNIT. ANIMAL UNITS SHALL BE BASED ON REASONABLE CARRYING CAPACITY AND HISTORICAL USE OF THE AREA SERVICED BY THIS WATER SOURCE.

PERIOD OF USE: JANUARY 01 TO DECEMBER 31

* POINT OF DIVERSION AND MEANS OF DIVERSION:

	LOT	BLK	QTR SEC	SEC	TWP	RGE	COUNTY	MEANS
01			SESE	08	01N	19W	RAVALLI	DIRECT FROM SOURCE
02			NENE	17	01N	19W	RAVALLI	DIRECT FROM SOURCE

PLACE OF USE FOR STOCK:

ACRES	LOT	BLK	QTR SEC	SEC	TWP	RGE	COUNTY
001			SESE	08	01N	19W	RAVALLI
002			NENE	17	01N	19W	RAVALLI

REMARKS:

TEMPORARY PRELIMINARY DECREE
SOUTH END SUBBASIN - BITTERROOT RIVER
BASIN 76H
ABSTRACT OF WATER RIGHT CLAIM

WATER*RIGHT*NUMBER*76H*-W-036242-00*(CONTINUED)

REMARKS CONTINUED:

NOTICE OF WATER RIGHT TRANSFER RECEIVED 02/03/84.

****
* THE DNRC EXAMINATION OF THIS CLAIM FOUND NO SIGNIFICANT FACTS, *
* DATA, OR ISSUES TO REPORT TO THE WATER COURT. *
****

A BETTER UNDERSTANDING OF YOUR CLAIMED WATER RIGHT CAN BE OBTAINED BY COMPARING YOUR RIGHT WITH OTHER CLAIMS IN THE BASIN. FOR EXAMPLE, COMPARE PRIORITY DATES, FLOW RATES, VOLUMES, OR ACRES IRRIGATED. ALSO, YOUR WATER RIGHT MAY BE SUBJECT TO WATER RIGHTS IN ADJOINING BASINS OR SUBBASINS AS WELL AS BEING SUBJECT TO OTHER RIGHTS ON YOUR SOURCE OF SUPPLY. FINALLY, YOUR WATER RIGHT MAY BE SUBJECT TO INDIAN RESERVED AND FEDERAL RESERVED WATER RIGHTS.

COMPLETE DETAILS REGARDING THE DNRC EXAMINATION RESULTS AND RELATED MATERIALS CAN BE REVIEWED AT THE OFFICE LOCATIONS IDENTIFIED IN THE DOCUMENT ENTITLED "NOTICE OF ENTRY OF TEMPORARY PRELIMINARY DECREE AND NOTICE OF AVAILABILITY."

SEE GENERAL FINDINGS OF FACT AND CONCLUSIONS OF LAW FOR FURTHER EXPLANATION OF YOUR CLAIMED WATER RIGHT. THESE FINDINGS CAN BE FOUND AS INDICATED IN THE DOCUMENT ENTITLED "NOTICE OF ENTRY OF TEMPORARY PRELIMINARY DECREE AND NOTICE OF AVAILABILITY." IF YOU NEED OBJECTION FORMS, OR HAVE QUESTIONS ABOUT WATER COURT PROCEDURES OR CHANGES TO YOUR RIGHT, YOU CAN CONTACT THE WATER COURT BY CALLING 1-800-624-3270 (WITHIN MONTANA ONLY) OR 1-406-586-4364, OR BY WRITING TO P.O. BOX 879, BOZEMAN MT 59771-0879.

04/11/94
PAGE 851

TEMPORARY PRELIMINARY DECREE
SOUTH END SUBBASIN - BITTERROOT RIVER
BASIN 76H
ABSTRACT OF WATER RIGHT CLAIM

WATER*RIGHT*NUMBER*76H*-W-036243-00

IMPORTANT NOTICE

YOUR WATER RIGHT AS SHOWN ON THIS ABSTRACT MAY HAVE CHANGES FROM YOUR WATER RIGHT AS CLAIMED OR AMENDED. AN ASTERISK (*) HAS BEEN PLACED NEXT TO EACH ITEM CHANGED BY THE DEPARTMENT OF NATURAL RESOURCES AND CONSERVATION (DNRC) DURING THE EXAMINATION PROCESS. THESE CHANGES ARE AUTHORIZED BY THE MONTANA WATER COURT OR THE WATER RIGHT CLAIM EXAMINATION RULES AS ADOPTED BY THE MONTANA SUPREME COURT.

OBJECTIONS MAY BE FILED ACCORDING TO THE PROCEDURES OUTLINED IN THE DOCUMENT ENTITLED "NOTICE OF ENTRY OF TEMPORARY PRELIMINARY DECREE AND NOTICE OF AVAILABILITY." UNLESS OBJECTED TO OR CALLED IN ON MOTION OF THE MONTANA WATER COURT IN THIS DECREE OR IN THE PRELIMINARY DECREE, THE ELEMENTS OF THIS CLAIMED WATER RIGHT WILL APPEAR IN THE FINAL DECREE AS SHOWN ON THIS ABSTRACT. (SEE SECTION 85-2-233, MONTANA CODE ANNOTATED.)

OWNERS: WETZSTEON PAUL H
2525 EMERSON PL
BILLINGS MT 59102

WETZSTEON HELEN D
2525 EMERSON PL
BILLINGS MT 59102

PURPOSE (USE): STOCK

SOURCE: CAMERON CREEK
SOURCE TYPE: SURFACE WATER

* PRIORITY DATE: DECEMBER 31, 1920
TYPE OF HISTORICAL RIGHT: USE

* FLOW RATE: NO FLOW RATE HAS BEEN DECREED BECAUSE THIS USE CONSISTS OF STOCK DRINKING DIRECTLY FROM THE SOURCE, OR FROM A DITCH SYSTEM.

* VOLUME: THIS WATER RIGHT INCLUDES THE AMOUNT OF WATER CONSUMPTIVELY USED FOR STOCK WATERING PURPOSES AT THE RATE OF 30 GALLONS PER DAY PER ANIMAL UNIT. ANIMAL UNITS SHALL BE BASED ON REASONABLE CARRYING CAPACITY AND HISTORICAL USE OF THE AREA SERVICED BY THIS WATER SOURCE.

PERIOD OF USE: JANUARY 01 TO DECEMBER 31

* POINT OF DIVERSION AND MEANS OF DIVERSION:

LOT	BLK	QTR SEC	SEC	TWP	RGE	COUNTY	MEANS
01		W2SWNW	03	01N	19W	RAVALLI	DIRECT FROM SOURCE

* PLACE OF USE FOR STOCK:

ACRES	LOT	BLK	QTR SEC	SEC	TWP	RGE	COUNTY
001			W2SWNW	03	01N	19W	RAVALLI

REMARKS:

TEMPORARY PRELIMINARY DECREE
SOUTH END SUBBASIN - BITTERROOT RIVER
BASIN 76H
ABSTRACT OF WATER RIGHT CLAIM

WATER*RIGHT*NUMBER*76H*-W-036243-00*(CONTINUED)

REMARKS CONTINUED:

NOTICE OF WATER RIGHT TRANSFER RECEIVED 04/25/86.
NOTICE OF WATER RIGHT TRANSFER RECEIVED 02/22/89.

****
* THE DNRC EXAMINATION OF THIS CLAIM FOUND NO SIGNIFICANT FACTS, *
* DATA, OR ISSUES TO REPORT TO THE WATER COURT. *
****

A BETTER UNDERSTANDING OF YOUR CLAIMED WATER RIGHT CAN BE OBTAINED BY COMPARING YOUR RIGHT WITH OTHER CLAIMS IN THE BASIN. FOR EXAMPLE, COMPARE PRIORITY DATES, FLOW RATES, VOLUMES, OR ACRES IRRIGATED. ALSO, YOUR WATER RIGHT MAY BE SUBJECT TO WATER RIGHTS IN ADJOINING BASINS OR SUBBASINS AS WELL AS BEING SUBJECT TO OTHER RIGHTS ON YOUR SOURCE OF SUPPLY. FINALLY, YOUR WATER RIGHT MAY BE SUBJECT TO INDIAN RESERVED AND FEDERAL RESERVED WATER RIGHTS.

COMPLETE DETAILS REGARDING THE DNRC EXAMINATION RESULTS AND RELATED MATERIALS CAN BE REVIEWED AT THE OFFICE LOCATIONS IDENTIFIED IN THE DOCUMENT ENTITLED "NOTICE OF ENTRY OF TEMPORARY PRELIMINARY DECREE AND NOTICE OF AVAILABILITY."

SEE GENERAL FINDINGS OF FACT AND CONCLUSIONS OF LAW FOR FURTHER EXPLANATION OF YOUR CLAIMED WATER RIGHT. THESE FINDINGS CAN BE FOUND AS INDICATED IN THE DOCUMENT ENTITLED "NOTICE OF ENTRY OF TEMPORARY PRELIMINARY DECREE AND NOTICE OF AVAILABILITY." IF YOU NEED OBJECTION FORMS, OR HAVE QUESTIONS ABOUT WATER COURT PROCEDURES OR CHANGES TO YOUR RIGHT, YOU CAN CONTACT THE WATER COURT BY CALLING 1-800-624-3270 (WITHIN MONTANA ONLY) OR 1-406-586-4364, OR BY WRITING TO P.O. BOX 879, BOZEMAN MT 59771-0879.

TEMPORARY PRELIMINARY DECREE
SOUTH END SUBBASIN - BITTERROOT RIVER
BASIN 76H
ABSTRACT OF WATER RIGHT CLAIM

WATER*RIGHT*NUMBER*76H*-W-036244-00

IMPORTANT NOTICE

YOUR WATER RIGHT AS SHOWN ON THIS ABSTRACT MAY HAVE CHANGES FROM YOUR WATER RIGHT AS CLAIMED OR AMENDED. AN ASTERISK (*) HAS BEEN PLACED NEXT TO EACH ITEM CHANGED BY THE DEPARTMENT OF NATURAL RESOURCES AND CONSERVATION (DNRC) DURING THE EXAMINATION PROCESS. THESE CHANGES ARE AUTHORIZED BY THE MONTANA WATER COURT OR THE WATER RIGHT CLAIM EXAMINATION RULES AS ADOPTED BY THE MONTANA SUPREME COURT.

OBJECTIONS MAY BE FILED ACCORDING TO THE PROCEDURES OUTLINED IN THE DOCUMENT ENTITLED "NOTICE OF ENTRY OF TEMPORARY PRELIMINARY DECREE AND NOTICE OF AVAILABILITY." UNLESS OBJECTED TO OR CALLED IN ON MOTION OF THE MONTANA WATER COURT IN THIS DECREE OR IN THE PRELIMINARY DECREE, THE ELEMENTS OF THIS CLAIMED WATER RIGHT WILL APPEAR IN THE FINAL DECREE AS SHOWN ON THIS ABSTRACT. (SEE SECTION 85-2-233, MONTANA CODE ANNOTATED.)

OWNERS: MONROE JOHN H
PO BOX 387
DARBY MT 59829

MONROE LOUISE C
PO BOX 287
DARBY MT 59829

PURPOSE (USE): STOCK

SOURCE: BITTERROOT RIVER, EAST FORK
SOURCE TYPE: SURFACE WATER

PRIORITY DATE: MAY 07, 1889
TYPE OF HISTORICAL RIGHT: DECREED

* FLOW RATE: NO FLOW RATE HAS BEEN DECREED BECAUSE THIS USE CONSISTS OF STOCK DRINKING DIRECTLY FROM THE SOURCE, OR FROM A DITCH SYSTEM.

* VOLUME: THIS WATER RIGHT INCLUDES THE AMOUNT OF WATER CONSUMPTIVELY USED FOR STOCK WATERING PURPOSES AT THE RATE OF 30 GALLONS PER DAY PER ANIMAL UNIT. ANIMAL UNITS SHALL BE BASED ON REASONABLE CARRYING CAPACITY AND HISTORICAL USE OF THE AREA SERVICED BY THIS WATER SOURCE.

PERIOD OF USE: JANUARY 01 TO DECEMBER 31

POINT OF DIVERSION AND MEANS OF DIVERSION:

	LOT	BLK	QTR SEC	SEC	TWP	RGE	COUNTY	MEANS
01			SENESE	10	01N	19W	RAVALLI	HEADGATE
02			NESWSE	10	01N	19W	RAVALLI	HEADGATE
03			NESENW	11	01N	19W	RAVALLI	HEADGATE

DITCH NAME FOR DIVERSION NO. 01 IS:
WETZSTEON-VOGHT B (MIDDLE) DITCH

DITCH NAME FOR DIVERSION NO. 02 IS:
WETZSTEON-VOGHT-MCCLINTIC-LORD A (SLOUGH) DITCH

TEMPORARY PRELIMINARY DECREE
SOUTH END SUBBASIN - BITTERROOT RIVER
BASIN 76H
ABSTRACT OF WATER RIGHT CLAIM

WATER*RIGHT*NUMBER*76H*-W-036244-00* (CONTINUED)

POINT OF DIVERSION CONTINUED:

DITCH NAME FOR DIVERSION NO. 03 IS:
WETZSTEON-VOGHT A (BIG) DITCH

PLACE OF USE FOR STOCK:

	ACRES	LOT	BLK	QTR SEC	SEC	TWP	RGE	COUNTY
001				W2SW	10	01N	19W	RAVALLI

REMARKS:

THE WATER RIGHTS LISTED FOLLOWING THIS STATEMENT ARE MULTIPLE USES OF THE SAME RIGHT. THE USE OF THIS RIGHT FOR SEVERAL PURPOSES DOES NOT INCREASE THE EXTENT OF THE WATER RIGHT. RATHER IT DECREES THE RIGHT TO ALTERNATE AND EXCHANGE THE USE (PURPOSE) OF THE WATER IN ACCORD WITH HISTORICAL PRACTICES. W036244-00, W036266-00.

NOTICE OF WATER RIGHT TRANSFER RECEIVED 02/03/84.

****
* THE DNRC EXAMINATION OF THIS CLAIM FOUND NO SIGNIFICANT FACTS, *
* DATA, OR ISSUES TO REPORT TO THE WATER COURT. *
****

A BETTER UNDERSTANDING OF YOUR CLAIMED WATER RIGHT CAN BE OBTAINED BY COMPARING YOUR RIGHT WITH OTHER CLAIMS IN THE BASIN. FOR EXAMPLE, COMPARE PRIORITY DATES, FLOW RATES, VOLUMES, OR ACRES IRRIGATED. ALSO, YOUR WATER RIGHT MAY BE SUBJECT TO WATER RIGHTS IN ADJOINING BASINS OR SUBBASINS AS WELL AS BEING SUBJECT TO OTHER RIGHTS ON YOUR SOURCE OF SUPPLY. FINALLY, YOUR WATER RIGHT MAY BE SUBJECT TO INDIAN RESERVED AND FEDERAL RESERVED WATER RIGHTS.

COMPLETE DETAILS REGARDING THE DNRC EXAMINATION RESULTS AND RELATED MATERIALS CAN BE REVIEWED AT THE OFFICE LOCATIONS IDENTIFIED IN THE DOCUMENT ENTITLED "NOTICE OF ENTRY OF TEMPORARY PRELIMINARY DECREE AND NOTICE OF AVAILABILITY."

SEE GENERAL FINDINGS OF FACT AND CONCLUSIONS OF LAW FOR FURTHER EXPLANATION OF YOUR CLAIMED WATER RIGHT. THESE FINDINGS CAN BE FOUND AS INDICATED IN THE DOCUMENT ENTITLED "NOTICE OF ENTRY OF TEMPORARY PRELIMINARY DECREE AND NOTICE OF AVAILABILITY." IF YOU NEED OBJECTION FORMS, OR HAVE QUESTIONS ABOUT WATER COURT PROCEDURES OR CHANGES TO YOUR RIGHT, YOU CAN CONTACT THE WATER COURT BY CALLING 1-800-624-3270 (WITHIN MONTANA ONLY) OR 1-406-586-4364, OR BY WRITING TO P.O. BOX 879, BOZEMAN MT 59771-0879.

TEMPORARY PRELIMINARY DECREE
SOUTH END SUBBASIN - BITTERROOT RIVER
BASIN 76H
ABSTRACT OF WATER RIGHT CLAIM

WATER*RIGHT*NUMBER*76H*-W-036245-00

IMPORTANT NOTICE

YOUR WATER RIGHT AS SHOWN ON THIS ABSTRACT MAY HAVE CHANGES FROM YOUR WATER RIGHT AS CLAIMED OR AMENDED. AN ASTERISK (*) HAS BEEN PLACED NEXT TO EACH ITEM CHANGED BY THE DEPARTMENT OF NATURAL RESOURCES AND CONSERVATION (DNRC) DURING THE EXAMINATION PROCESS. THESE CHANGES ARE AUTHORIZED BY THE MONTANA WATER COURT OR THE WATER RIGHT CLAIM EXAMINATION RULES AS ADOPTED BY THE MONTANA SUPREME COURT.

OBJECTIONS MAY BE FILED ACCORDING TO THE PROCEDURES OUTLINED IN THE DOCUMENT ENTITLED "NOTICE OF ENTRY OF TEMPORARY PRELIMINARY DECREE AND NOTICE OF AVAILABILITY." UNLESS OBJECTED TO OR CALLED IN ON MOTION OF THE MONTANA WATER COURT IN THIS DECREE OR IN THE PRELIMINARY DECREE, THE ELEMENTS OF THIS CLAIMED WATER RIGHT WILL APPEAR IN THE FINAL DECREE AS SHOWN ON THIS ABSTRACT. (SEE SECTION 85-2-233, MONTANA CODE ANNOTATED.)

OWNERS: HALLOCK DONALD S
PO BOX 105
DARBY MT 59829

HALLOCK EILEEN J
PO BOX 105
DARBY MT 59829

MARTENS PAUL G
601 S 4TH ST
HAMILTON MT 59840

MARTENS HELEN R
601 S 4TH ST
HAMILTON MT 59840

TRANSFER PROCESSED TO ADD NEW OWNERS. THE WATER RIGHT WILL BE SPLIT INTO SEPARATE OWNERSHIPS AFTER FINAL DECREE.

PURPOSE (USE): STOCK

SOURCE: CAMERON CREEK
SOURCE TYPE: SURFACE WATER

* PRIORITY DATE: MAY 01, 1902
TYPE OF HISTORICAL RIGHT: FILED

* FLOW RATE: NO FLOW RATE HAS BEEN DECREED BECAUSE THIS USE CONSISTS OF STOCK DRINKING DIRECTLY FROM THE SOURCE, OR FROM A DITCH SYSTEM.

* VOLUME: THIS WATER RIGHT INCLUDES THE AMOUNT OF WATER CONSUMPTIVELY USED FOR STOCK WATERING PURPOSES AT THE RATE OF 30 GALLONS PER DAY PER ANIMAL UNIT. ANIMAL UNITS SHALL BE BASED ON REASONABLE CARRYING CAPACITY AND HISTORICAL USE OF THE AREA SERVICED BY THIS WATER SOURCE.

PERIOD OF USE: APRIL 01 TO OCTOBER 19

* POINT OF DIVERSION AND MEANS OF DIVERSION:

	LOT	BLK	QTR SEC	SEC	TWP	RGE	COUNTY	MEANS
01			SWSWNW	03	01N	19W	RAVALLI	HEADGATE

TEMPORARY PRELIMINARY DECREE
SOUTH END SUBBASIN - BITTERROOT RIVER
BASIN 76H
ABSTRACT OF WATER RIGHT CLAIM

WATER*RIGHT*NUMBER*76H*-W-036245-00* (CONTINUED)

POINT OF DIVERSION CONTINUED:

DITCH NAME: CAMERON CREEK DITCH

* PLACE OF USE FOR STOCK:

	ACRES	LOT	BLK	QTR SEC	SEC	TWP	RGE	COUNTY
001				NESE	08	01N	19W	RAVALLI
002				W2SESE	08	01N	19W	RAVALLI

REMARKS:

THE WATER RIGHTS LISTED FOLLOWING THIS STATEMENT ARE MULTIPLE USES OF THE SAME RIGHT. THE USE OF THE RIGHT FOR SEVERAL PURPOSES DOES NOT INCREASE THE EXTENT OF THE WATER RIGHT. RATHER IT DECREES THE RIGHT TO ALTERNATE AND EXCHANGE THE USE (PURPOSE) OF THE WATER IN ACCORD WITH HISTORICAL PRACTICES. W036245-00, W036262-00.

NOTICE OF WATER RIGHT TRANSFER RECEIVED 02/03/84.
NOTICE OF WATER RIGHT TRANSFER RECEIVED 07/12/84.
NOTICE OF WATER RIGHT TRANSFER RECEIVED 11/29/88.
NOTICE OF WATER RIGHT TRANSFER RECEIVED 10/09/91.

****
* THE DNRC EXAMINATION OF THIS CLAIM FOUND NO SIGNIFICANT FACTS, *
* DATA, OR ISSUES TO REPORT TO THE WATER COURT. *
****

A BETTER UNDERSTANDING OF YOUR CLAIMED WATER RIGHT CAN BE OBTAINED BY COMPARING YOUR RIGHT WITH OTHER CLAIMS IN THE BASIN. FOR EXAMPLE, COMPARE PRIORITY DATES, FLOW RATES, VOLUMES, OR ACRES IRRIGATED. ALSO, YOUR WATER RIGHT MAY BE SUBJECT TO WATER RIGHTS IN ADJOINING BASINS OR SUBBASINS AS WELL AS BEING SUBJECT TO OTHER RIGHTS ON YOUR SOURCE OF SUPPLY. FINALLY, YOUR WATER RIGHT MAY BE SUBJECT TO INDIAN RESERVED AND FEDERAL RESERVED WATER RIGHTS.

COMPLETE DETAILS REGARDING THE DNRC EXAMINATION RESULTS AND RELATED MATERIALS CAN BE VIEWED AT THE OFFICE LOCATIONS IDENTIFIED IN THE DOCUMENT ENTITLED "NOTICE OF ENTRY OF TEMPORARY PRELIMINARY DECREE AND NOTICE OF AVAILABILITY."

SEE GENERAL FINDINGS OF FACT AND CONCLUSIONS OF LAW FOR FURTHER EXPLANATION OF YOUR CLAIMED WATER RIGHT. THESE FINDINGS CAN BE FOUND AS INDICATED IN THE DOCUMENT ENTITLED "NOTICE OF ENTRY OF TEMPORARY PRELIMINARY DECREE AND NOTICE OF AVAILABILITY." IF YOU NEED OBJECTION FORMS, OR HAVE QUESTIONS ABOUT WATER COURT PROCEDURES OR CHANGES TO YOUR RIGHT, YOU CAN CONTACT THE WATER COURT BY CALLING 1-800-624-3270 (WITHIN MONTANA ONLY) OR 1-406-586-4364, OR BY WRITING TO P.O. BOX 879, BOZEMAN MT 59771-0879.

TEMPORARY PRELIMINARY DECREE
SOUTH END SUBBASIN - BITTERROOT RIVER
BASIN 76H
ABSTRACT OF WATER RIGHT CLAIM

WATER*RIGHT*NUMBER*76H*-W-036246-00

IMPORTANT NOTICE

YOUR WATER RIGHT AS SHOWN ON THIS ABSTRACT MAY HAVE CHANGES FROM YOUR WATER RIGHT AS CLAIMED OR AMENDED. AN ASTERISK (*) HAS BEEN PLACED NEXT TO EACH ITEM CHANGED BY THE DEPARTMENT OF NATURAL RESOURCES AND CONSERVATION (DNRC) DURING THE EXAMINATION PROCESS. THESE CHANGES ARE AUTHORIZED BY THE MONTANA WATER COURT OR THE WATER RIGHT CLAIM EXAMINATION RULES AS ADOPTED BY THE MONTANA SUPREME COURT.

OBJECTIONS MAY BE FILED ACCORDING TO THE PROCEDURES OUTLINED IN THE DOCUMENT ENTITLED "NOTICE OF ENTRY OF TEMPORARY PRELIMINARY DECREE AND NOTICE OF AVAILABILITY." UNLESS OBJECTED TO OR CALLED IN ON MOTION OF THE MONTANA WATER COURT IN THIS DECREE OR IN THE PRELIMINARY DECREE, THE ELEMENTS OF THIS CLAIMED WATER RIGHT WILL APPEAR IN THE FINAL DECREE AS SHOWN ON THIS ABSTRACT. (SEE SECTION 85-2-233, MONTANA CODE ANNOTATED.)

* OWNERS: WETZSTEON PAUL H
2525 EMERSON PL
BILLINGS MT 59102

LAZY J CROSS RANCH INC
% EDGAR J WETZSTEON
PO BOX 34
SULA MT 59871

PURPOSE (USE): STOCK

SOURCE: PASTURE DRAW
SOURCE TYPE: SURFACE WATER

* PRIORITY DATE: DECEMBER 31, 1920
TYPE OF HISTORICAL RIGHT: USE

* FLOW RATE: NO FLOW RATE HAS BEEN DECREED BECAUSE THIS USE CONSISTS OF STOCK DRINKING DIRECTLY FROM THE SOURCE, OR FROM A DITCH SYSTEM.

* VOLUME: THIS WATER RIGHT INCLUDES THE AMOUNT OF WATER CONSUMPTIVELY USED FOR STOCK WATERING PURPOSES AT THE RATE OF 30 GALLONS PER DAY PER ANIMAL UNIT. ANIMAL UNITS SHALL BE BASED ON REASONABLE CARRYING CAPACITY AND HISTORICAL USE OF THE AREA SERVICED BY THIS WATER SOURCE.

PERIOD OF USE: JANUARY 01 TO DECEMBER 31

* POINT OF DIVERSION AND MEANS OF DIVERSION:

----------LOT BLK	QTR SEC	SEC	TWP	RGE	COUNTY----------	MEANS----------
01	S2NWSE	26	02N	19W	RAVALLI	DIRECT FROM SOURCE

* PLACE OF USE FOR STOCK:

---ACRES----------	LOT	BLK	QTR SEC	SEC	TWP	RGE	COUNTY----------
001			S2NWSE	26	02N	19W	RAVALLI

***

TEMPORARY PRELIMINARY DECREE
SOUTH END SUBBASIN - BITTERROOT RIVER
BASIN 76H
ABSTRACT OF WATER RIGHT CLAIM

WATER*RIGHT*NUMBER*76H*-W-036246-00*(CONTINUED)

A BETTER UNDERSTANDING OF YOUR CLAIMED WATER RIGHT CAN BE OBTAINED BY COMPARING YOUR RIGHT WITH OTHER CLAIMS IN THE BASIN. FOR EXAMPLE, COMPARE PRIORITY DATES, FLOW RATES, VOLUMES, OR ACRES IRRIGATED. ALSO, YOUR WATER RIGHT MAY BE SUBJECT TO WATER RIGHTS IN ADJOINING BASINS OR SUBBASINS AS WELL AS BEING SUBJECT TO OTHER RIGHTS ON YOUR SOURCE OF SUPPLY. FINALLY, YOUR WATER RIGHT MAY BE SUBJECT TO INDIAN RESERVED AND FEDERAL RESERVED WATER RIGHTS.

COMPLETE DETAILS REGARDING THE DNRC EXAMINATION RESULTS AND RELATED MATERIALS CAN BE REVIEWED AT THE OFFICE LOCATIONS IDENTIFIED IN THE DOCUMENT ENTITLED "NOTICE OF ENTRY OF TEMPORARY PRELIMINARY DECREE AND NOTICE OF AVAILABILITY."

SEE GENERAL FINDINGS OF FACT AND CONCLUSIONS OF LAW FOR FURTHER EXPLANATION OF YOUR CLAIMED WATER RIGHT. THESE FINDINGS CAN BE FOUND AS INDICATED IN THE DOCUMENT ENTITLED "NOTICE OF ENTRY OF TEMPORARY PRELIMINARY DECREE AND NOTICE OF AVAILABILITY." IF YOU NEED OBJECTION FORMS, OR HAVE QUESTIONS ABOUT WATER COURT PROCEDURES OR CHANGES TO YOUR RIGHT, YOU CAN CONTACT THE WATER COURT BY CALLING 1-800-624-3270 (WITHIN MONTANA ONLY) OR 1-406-586-4364, OR BY WRITING TO P.O. BOX 879, BOZEMAN MT 59771-0879.

04/11/94
PAGE 859

TEMPORARY PRELIMINARY DECREE
SOUTH END SUBBASIN - BITTERROOT RIVER
BASIN 76H
ABSTRACT OF WATER RIGHT CLAIM

WATER*RIGHT*NUMBER*76H*-W-036247-00

IMPORTANT NOTICE

YOUR WATER RIGHT AS SHOWN ON THIS ABSTRACT MAY HAVE CHANGES FROM YOUR WATER RIGHT AS CLAIMED OR AMENDED. AN ASTERISK (*) HAS BEEN PLACED NEXT TO EACH ITEM CHANGED BY THE DEPARTMENT OF NATURAL RESOURCES AND CONSERVATION (DNRC) DURING THE EXAMINATION PROCESS. THESE CHANGES ARE AUTHORIZED BY THE MONTANA WATER COURT OR THE WATER RIGHT CLAIM EXAMINATION RULES AS ADOPTED BY THE MONTANA SUPREME COURT.

OBJECTIONS MAY BE FILED ACCORDING TO THE PROCEDURES OUTLINED IN THE DOCUMENT ENTITLED "NOTICE OF ENTRY OF TEMPORARY PRELIMINARY DECREE AND NOTICE OF AVAILABILITY." UNLESS OBJECTED TO OR CALLED IN ON MOTION OF THE MONTANA WATER COURT IN THIS DECREE OR IN THE PRELIMINARY DECREE, THE ELEMENTS OF THIS CLAIMED WATER RIGHT WILL APPEAR IN THE FINAL DECREE AS SHOWN ON THIS ABSTRACT. (SEE SECTION 85-2-233, MONTANA CODE ANNOTATED.)

OWNERS: MONROE JOHN H
PO BOX 387
DARBY MT 59829

MONROE LOUISE C
PO BOX 287
DARBY MT 59829

PURPOSE (USE): STOCK

SOURCE: BITTERROOT RIVER, EAST FORK
SOURCE TYPE: SURFACE WATER

PRIORITY DATE: MAY 18, 1903
TYPE OF HISTORICAL RIGHT: USE

* FLOW RATE: NO FLOW RATE HAS BEEN DECREED BECAUSE THIS USE CONSISTS OF STOCK DRINKING DIRECTLY FROM THE SOURCE, OR FROM A DITCH SYSTEM.

* VOLUME: THIS WATER RIGHT INCLUDES THE AMOUNT OF WATER CONSUMPTIVELY USED FOR STOCK WATERING PURPOSES AT THE RATE OF 30 GALLONS PER DAY PER ANIMAL UNIT. ANIMAL UNITS SHALL BE BASED ON REASONABLE CARRYING CAPACITY AND HISTORICAL USE OF THE AREA SERVICED BY THIS WATER SOURCE.

PERIOD OF USE: JANUARY 01 TO DECEMBER 31

POINT OF DIVERSION AND MEANS OF DIVERSION:

	LOT	BLK	QTR SEC	SEC	TWP	RGE	COUNTY	MEANS
01			NESWSE	10	01N	19W	RAVALLI	HEADGATE

DITCH NAME: WETZSTEON-VOGHT-MCCLINTIC-LORD A (SLOUGH)

PLACE OF USE FOR STOCK:

	ACRES	LOT	BLK	QTR SEC	SEC	TWP	RGE	COUNTY
001				NENE	17	01N	19W	RAVALLI
002				NWNW	16	01N	19W	RAVALLI

REMARKS:

TEMPORARY PRELIMINARY DECREE
SOUTH END SUBBASIN - BITTERROOT RIVER
BASIN 76H
ABSTRACT OF WATER RIGHT CLAIM

WATER*RIGHT*NUMBER*76H*-W-036247-00*(CONTINUED)

REMARKS CONTINUED:

THE WATER RIGHTS LISTED FOLLOWING THIS STATEMENT ARE MULTIPLE USES OF THE SAME RIGHT. THE USE OF THE RIGHT FOR SEVERAL PURPOSES DOES NOT INCREASE THE EXTENT OF THE WATER RIGHT. RATHER IT DECREES THE RIGHT TO ALTERNATE AND EXCHANGE THE USE (PURPOSE) OF THE WATER IN ACCORD WITH HISTORICAL PRACTICES. W036247-00, W036261-00.

NOTICE OF WATER RIGHT TRANSFER RECEIVED 11/08/82.

NOTICE OF WATER RIGHT TRANSFER RECEIVED 11/16/82.

****
* THE FOLLOWING ISSUES WERE IDENTIFIED BY THE DNRC DURING ITS *
* EXAMINATION OF THIS WATER RIGHT CLAIM. THESE ISSUES MAY REMAIN *
* UNRESOLVED IF NO OBJECTIONS ARE FILED. *
*
*
*
* THE PRIORITY DATE MAY BE QUESTIONABLE. THIS CLAIM IS *
* FOR A USE RIGHT ON THE EAST FORK OF THE BITTERROOT *
* RIVER WITH A PRIORITY DATE PREDATING CASE NO. 1287, *
* RAVALLI COUNTY. *
*
*
****

A BETTER UNDERSTANDING OF YOUR CLAIMED WATER RIGHT CAN BE OBTAINED BY COMPARING YOUR RIGHT WITH OTHER CLAIMS IN THE BASIN. FOR EXAMPLE, COMPARE PRIORITY DATES, FLOW RATES, VOLUMES, OR ACRES IRRIGATED. ALSO, YOUR WATER RIGHT MAY BE SUBJECT TO WATER RIGHTS IN ADJOINING BASINS OR SUBBASINS AS WELL AS BEING SUBJECT TO OTHER RIGHTS ON YOUR SOURCE OF SUPPLY. FINALLY, YOUR WATER RIGHT MAY BE SUBJECT TO INDIAN RESERVED AND FEDERAL RESERVED WATER RIGHTS.

COMPLETE DETAILS REGARDING THE DNRC EXAMINATION RESULTS AND RELATED MATERIALS CAN BE REVIEWED AT THE OFFICE LOCATIONS IDENTIFIED IN THE DOCUMENT ENTITLED "NOTICE OF ENTRY OF TEMPORARY PRELIMINARY DECREE AND NOTICE OF AVAILABILITY."

SEE GENERAL FINDINGS OF FACT AND CONCLUSIONS OF LAW FOR FURTHER EXPLANATION OF YOUR CLAIMED WATER RIGHT. THESE FINDINGS CAN BE FOUND AS INDICATED IN THE DOCUMENT ENTITLED "NOTICE OF ENTRY OF TEMPORARY PRELIMINARY DECREE AND NOTICE OF AVAILABILITY." IF YOU NEED OBJECTION FORMS, OR HAVE QUESTIONS ABOUT WATER COURT PROCEDURES OR CHANGES TO YOUR RIGHT, YOU CAN CONTACT THE WATER COURT BY CALLING 1-800-624-3270 (WITHIN MONTANA ONLY) OR 1-406-586-4364, OR BY WRITING TO P.O. BOX 879, BOZEMAN MT 59771-0879.

04/11/94
PAGE 861

TEMPORARY PRELIMINARY DECREE
SOUTH END SUBBASIN - BITTERROOT RIVER
BASIN 76H
ABSTRACT OF WATER RIGHT CLAIM

WATER*RIGHT*NUMBER*76H*-W-036248-00

IMPORTANT NOTICE

YOUR WATER RIGHT AS SHOWN ON THIS ABSTRACT MAY HAVE CHANGES FROM YOUR WATER RIGHT AS CLAIMED OR AMENDED. AN ASTERISK (*) HAS BEEN PLACED NEXT TO EACH ITEM CHANGED BY THE DEPARTMENT OF NATURAL RESOURCES AND CONSERVATION (DNRC) DURING THE EXAMINATION PROCESS. THESE CHANGES ARE AUTHORIZED BY THE MONTANA WATER COURT OR THE WATER RIGHT CLAIM EXAMINATION RULES AS ADOPTED BY THE MONTANA SUPREME COURT.

OBJECTIONS MAY BE FILED ACCORDING TO THE PROCEDURES OUTLINED IN THE DOCUMENT ENTITLED "NOTICE OF ENTRY OF TEMPORARY PRELIMINARY DECREE AND NOTICE OF AVAILABILITY." UNLESS OBJECTED TO OR CALLED IN ON MOTION OF THE MONTANA WATER COURT IN THIS DECREE OR IN THE PRELIMINARY DECREE, THE ELEMENTS OF THIS CLAIMED WATER RIGHT WILL APPEAR IN THE FINAL DECREE AS SHOWN ON THIS ABSTRACT. (SEE SECTION 85-2-233, MONTANA CODE ANNOTATED.)

OWNERS: WETZSTEON GRACE E
PO BOX 425
SULA MT 59871

WETZSTEON PAUL C
PO BOX 425
SULA MT 59871

PURPOSE (USE): STOCK

SOURCE: BITTERROOT RIVER, EAST FORK
SOURCE TYPE: SURFACE WATER

PRIORITY DATE: MAY 07, 1889
TYPE OF HISTORICAL RIGHT: DECREED

* FLOW RATE: NO FLOW RATE HAS BEEN DECREED BECAUSE THIS USE CONSISTS OF STOCK DRINKING DIRECTLY FROM THE SOURCE, OR FROM A DITCH SYSTEM.

* VOLUME: THIS WATER RIGHT INCLUDES THE AMOUNT OF WATER CONSUMPTIVELY USED FOR STOCK WATERING PURPOSES AT THE RATE OF 30 GALLONS PER DAY PER ANIMAL UNIT. ANIMAL UNITS SHALL BE BASED ON REASONABLE CARRYING CAPACITY AND HISTORICAL USE OF THE AREA SERVICED BY THIS WATER SOURCE.

PERIOD OF USE: APRIL 01 TO OCTOBER 19

POINT OF DIVERSION AND MEANS OF DIVERSION:

	LOT	BLK	QTR SEC	SEC	TWP	RGE	COUNTY	MEANS
01			NESENW	11	01N	19W	RAVALLI	HEADGATE

DITCH NAME: WETZSTEON-VOGHT A (BIG) DITCH

* PLACE OF USE FOR STOCK:

ACRES	LOT	BLK	QTR SEC	SEC	TWP	RGE	COUNTY
001			SWNESE	08	01N	19W	RAVALLI
002			NWSESE	08	01N	19W	RAVALLI

REMARKS:

TEMPORARY PRELIMINARY DECREE
SOUTH END SUBBASIN - BITTERROOT RIVER
BASIN 76H
ABSTRACT OF WATER RIGHT CLAIM

WATER*RIGHT*NUMBER*76H*-W-036248-00*(CONTINUED)

REMARKS CONTINUED:

THE WATER RIGHTS LISTED FOLLOWING THIS STATEMENT ARE MULTIPLE USES OF THE SAME RIGHT. THE USE OF THIS RIGHT FOR SEVERAL PURPOSES DOES NOT INCREASE THE EXTENT OF THE WATER RIGHT. RATHER IT DECREES THE RIGHT TO ALTERNATE AND EXCHANGE THE USE (PURPOSE) OF THE WATER IN ACCORD WITH HISTORICAL PRACTICES.
W036248-00, W036263-00.

****
* THE DNRC EXAMINATION OF THIS CLAIM FOUND NO SIGNIFICANT FACTS, *
* DATA, OR ISSUES TO REPORT TO THE WATER COURT. *
****

A BETTER UNDERSTANDING OF YOUR CLAIMED WATER RIGHT CAN BE OBTAINED BY COMPARING YOUR RIGHT WITH OTHER CLAIMS IN THE BASIN. FOR EXAMPLE, COMPARE PRIORITY DATES, FLOW RATES, VOLUMES, OR ACRES IRRIGATED. ALSO, YOUR WATER RIGHT MAY BE SUBJECT TO WATER RIGHTS IN ADJOINING BASINS OR SUBBASINS AS WELL AS BEING SUBJECT TO OTHER RIGHTS ON YOUR SOURCE OF SUPPLY. FINALLY, YOUR WATER RIGHT MAY BE SUBJECT TO INDIAN RESERVED AND FEDERAL RESERVED WATER RIGHTS.

COMPLETE DETAILS REGARDING THE DNRC EXAMINATION RESULTS AND RELATED MATERIALS CAN BE REVIEWED AT THE OFFICE LOCATIONS IDENTIFIED IN THE DOCUMENT ENTITLED "NOTICE OF ENTRY OF TEMPORARY PRELIMINARY DECREE AND NOTICE OF AVAILABILITY."

SEE GENERAL FINDINGS OF FACT AND CONCLUSIONS OF LAW FOR FURTHER EXPLANATION OF YOUR CLAIMED WATER RIGHT. THESE FINDINGS CAN BE FOUND AS INDICATED IN THE DOCUMENT ENTITLED "NOTICE OF ENTRY OF TEMPORARY PRELIMINARY DECREE AND NOTICE OF AVAILABILITY." IF YOU NEED OBJECTION FORMS, OR HAVE QUESTIONS ABOUT WATER COURT PROCEDURES OR CHANGES TO YOUR RIGHT, YOU CAN CONTACT THE WATER COURT BY CALLING 1-800-624-3270 (WITHIN MONTANA ONLY) OR 1-406-586-4364, OR BY WRITING TO P.O. BOX 879, BOZEMAN MT 59771-0879.

TEMPORARY PRELIMINARY DECREE
SOUTH END SUBBASIN - BITTERROOT RIVER
BASIN 76H
ABSTRACT OF WATER RIGHT CLAIM

WATER*RIGHT*NUMBER*76H*-W-036249-00

IMPORTANT NOTICE

YOUR WATER RIGHT AS SHOWN ON THIS ABSTRACT MAY HAVE CHANGES FROM YOUR WATER RIGHT AS CLAIMED OR AMENDED. AN ASTERISK (*) HAS BEEN PLACED NEXT TO EACH ITEM CHANGED BY THE DEPARTMENT OF NATURAL RESOURCES AND CONSERVATION (DNRC) DURING THE EXAMINATION PROCESS. THESE CHANGES ARE AUTHORIZED BY THE MONTANA WATER COURT OR THE WATER RIGHT CLAIM EXAMINATION RULES AS ADOPTED BY THE MONTANA SUPREME COURT.

OBJECTIONS MAY BE FILED ACCORDING TO THE PROCEDURES OUTLINED IN THE DOCUMENT ENTITLED "NOTICE OF ENTRY OF TEMPORARY PRELIMINARY DECREE AND NOTICE OF AVAILABILITY." UNLESS OBJECTED TO OR CALLED IN ON MOTION OF THE MONTANA WATER COURT IN THIS DECREE OR IN THE PRELIMINARY DECREE, THE ELEMENTS OF THIS CLAIMED WATER RIGHT WILL APPEAR IN THE FINAL DECREE AS SHOWN ON THIS ABSTRACT. (SEE SECTION 85-2-233, MONTANA CODE ANNOTATED.)

OWNERS: TRUMPOWER MAX
121 OLD TOPANGA RD
TOPANGA CA 90290

ROSENBERG JEANNE
121 OLD TOPANGA RD
TOPANGA CA 90290

PURPOSE (USE): STOCK

SOURCE: ANDREWS CREEK
SOURCE TYPE: SURFACE WATER

* PRIORITY DATE: DECEMBER 31, 1930
TYPE OF HISTORICAL RIGHT: USE

* FLOW RATE: NO FLOW RATE HAS BEEN DECREED BECAUSE THIS USE CONSISTS OF STOCK DRINKING DIRECTLY FROM THE SOURCE, OR FROM A TANK SYSTEM.

* VOLUME: THIS WATER RIGHT INCLUDES THE AMOUNT OF WATER CONSUMPTIVELY USED FOR STOCK WATERING PURPOSES AT THE RATE OF 30 GALLONS PER DAY PER ANIMAL UNIT. ANIMAL UNITS SHALL BE BASED ON REASONABLE CARRYING CAPACITY AND HISTORICAL USE OF THE AREA SERVICED BY THIS WATER SOURCE.

PERIOD OF USE: JANUARY 01 TO DECEMBER 31

* POINT OF DIVERSION AND MEANS OF DIVERSION:

	LOT	BLK	QTR SEC	SEC	TWP	RGE	COUNTY	MEANS
01			SWSWSW	22	01N	19W	RAVALLI	DIRECT FROM SOURCE
02			NWNWNW	27	01N	19W	RAVALLI	DIRECT FROM SOURCE

PLACE OF USE FOR STOCK:

	ACRES	LOT	BLK	QTR SEC	SEC	TWP	RGE	COUNTY
001				SWSWSW	22	01N	19W	RAVALLI
002				NWNWNW	27	01N	19W	RAVALLI

REMARKS:

TEMPORARY PRELIMINARY DECREE
SOUTH END SUBBASIN - BITTERROOT RIVER
BASIN 76H
ABSTRACT OF WATER RIGHT CLAIM

WATER*RIGHT*NUMBER*76H*-W-036249-00* (CONTINUED)

REMARKS CONTINUED:

THE WATER RIGHTS LISTED FOLLOWING THIS STATEMENT ARE MULTIPLE USES OF THE SAME RIGHT. THE USE OF THE RIGHT FOR SEVERAL PURPOSES DOES NOT INCREASE THE EXTENT OF THE WATER RIGHT. RATHER IT DECREES THE RIGHT TO ALTERNATE AND EXCHANGE THE USE (PURPOSE) OF THE WATER IN ACCORD WITH HISTORICAL PRACTICES. W036249-00, W036259-00.

NOTICE OF WATER RIGHT TRANSFER RECEIVED 07/23/93.

****
* THE DNRC EXAMINATION OF THIS CLAIM FOUND NO SIGNIFICANT FACTS, *
* DATA, OR ISSUES TO REPORT TO THE WATER COURT. *
****

A BETTER UNDERSTANDING OF YOUR CLAIMED WATER RIGHT CAN BE OBTAINED BY COMPARING YOUR RIGHT WITH OTHER CLAIMS IN THE BASIN. FOR EXAMPLE, COMPARE PRIORITY DATES, FLOW RATES, VOLUMES, OR ACRES IRRIGATED. ALSO, YOUR WATER RIGHT MAY BE SUBJECT TO WATER RIGHTS IN ADJOINING BASINS OR SUBBASINS AS WELL AS BEING SUBJECT TO OTHER RIGHTS ON YOUR SOURCE OF SUPPLY. FINALLY, YOUR WATER RIGHT MAY BE SUBJECT TO INDIAN RESERVED AND FEDERAL RESERVED WATER RIGHTS.

COMPLETE DETAILS REGARDING THE DNRC EXAMINATION RESULTS AND RELATED MATERIALS CAN BE REVIEWED AT THE OFFICE LOCATIONS IDENTIFIED IN THE DOCUMENT ENTITLED "NOTICE OF ENTRY OF TEMPORARY PRELIMINARY DECREE AND NOTICE OF AVAILABILITY."

SEE GENERAL FINDINGS OF FACT AND CONCLUSIONS OF LAW FOR FURTHER EXPLANATION OF YOUR CLAIMED WATER RIGHT. THESE FINDINGS CAN BE FOUND AS INDICATED IN THE DOCUMENT ENTITLED "NOTICE OF ENTRY OF TEMPORARY PRELIMINARY DECREE AND NOTICE OF AVAILABILITY." IF YOU NEED OBJECTION FORMS, OR HAVE QUESTIONS ABOUT WATER COURT PROCEDURES OR CHANGES TO YOUR RIGHT, YOU CAN CONTACT THE WATER COURT BY CALLING 1-800-624-3270 (WITHIN MONTANA ONLY) OR 1-406-586-4364, OR BY WRITING TO P.O. BOX 879, BOZEMAN MT 59771-0879.

TEMPORARY PRELIMINARY DECREE
SOUTH END SUBBASIN - BITTERROOT RIVER
BASIN 76H
ABSTRACT OF WATER RIGHT CLAIM

WATER*RIGHT*NUMBER*76H*-W-036250-00

IMPORTANT NOTICE

YOUR WATER RIGHT AS SHOWN ON THIS ABSTRACT MAY HAVE CHANGES FROM YOUR WATER RIGHT AS CLAIMED OR AMENDED. AN ASTERISK (*) HAS BEEN PLACED NEXT TO EACH ITEM CHANGED BY THE DEPARTMENT OF NATURAL RESOURCES AND CONSERVATION (DNRC) DURING THE EXAMINATION PROCESS. THESE CHANGES ARE AUTHORIZED BY THE MONTANA WATER COURT OR THE WATER RIGHT CLAIM EXAMINATION RULES AS ADOPTED BY THE MONTANA SUPREME COURT.

OBJECTIONS MAY BE FILED ACCORDING TO THE PROCEDURES OUTLINED IN THE DOCUMENT ENTITLED "NOTICE OF ENTRY OF TEMPORARY PRELIMINARY DECREE AND NOTICE OF AVAILABILITY." UNLESS OBJECTED TO OR CALLED IN ON MOTION OF THE MONTANA WATER COURT IN THIS DECREE OR IN THE PRELIMINARY DECREE, THE ELEMENTS OF THIS CLAIMED WATER RIGHT WILL APPEAR IN THE FINAL DECREE AS SHOWN ON THIS ABSTRACT. (SEE SECTION 85-2-233, MONTANA CODE ANNOTATED.)

* OWNERS: MADDEN GEORGE R
154 HOLOMUA ST
HILO HI 96720

MADDEN JEAN S
154 HOLOMUA ST
HILO HI 96720

PURPOSE (USE): STOCK

* SOURCE: UNNAMED TRIBUTARY OF SAWDUST GULCH
SOURCE TYPE: SURFACE WATER

* PRIORITY DATE: DECEMBER 31, 1920
TYPE OF HISTORICAL RIGHT: USE

* FLOW RATE: NO FLOW RATE HAS BEEN DECREED BECAUSE THIS USE CONSISTS OF STOCK DRINKING DIRECTLY FROM THE SOURCE, OR FROM A DITCH SYSTEM.

* VOLUME: THIS WATER RIGHT INCLUDES THE AMOUNT OF WATER CONSUMPTIVELY USED FOR STOCK WATERING PURPOSES AT THE RATE OF 30 GALLONS PER DAY PER ANIMAL UNIT. ANIMAL UNITS SHALL BE BASED ON REASONABLE CARRYING CAPACITY AND HISTORICAL USE OF THE AREA SERVICED BY THIS WATER SOURCE.

PERIOD OF USE: JANUARY 01 TO DECEMBER 31

POINT OF DIVERSION AND MEANS OF DIVERSION:

	LOT	BLK	QTR SEC	SEC	TWP	RGE	COUNTY	MEANS
01			SWSENW	26	02N	19W	RAVALLI	DIRECT FROM SOURCE

PLACE OF USE FOR STOCK:

	ACRES	LOT	BLK	QTR SEC	SEC	TWP	RGE	COUNTY
001				SWSENW	26	02N	19W	RAVALLI

REMARKS:

TEMPORARY PRELIMINARY DECREE
SOUTH END SUBBASIN - BITTERROOT RIVER
BASIN 76H
ABSTRACT OF WATER RIGHT CLAIM

WATER*RIGHT*NUMBER*76H*-W-036250-00*(CONTINUED)

REMARKS CONTINUED:

NOTICE OF WATER RIGHT TRANSFER RECEIVED 09/10/91.

NOTICE OF WATER RIGHT TRANSFER RECEIVED 09/10/91.

****
* THE DNRC EXAMINATION OF THIS CLAIM FOUND NO SIGNIFICANT FACTS, *
* DATA, OR ISSUES TO REPORT TO THE WATER COURT. *
****

A BETTER UNDERSTANDING OF YOUR CLAIMED WATER RIGHT CAN BE OBTAINED BY COMPARING YOUR RIGHT WITH OTHER CLAIMS IN THE BASIN. FOR EXAMPLE, COMPARE PRIORITY DATES, FLOW RATES, VOLUMES, OR ACRES IRRIGATED. ALSO, YOUR WATER RIGHT MAY BE SUBJECT TO WATER RIGHTS IN ADJOINING BASINS OR SUBBASINS AS WELL AS BEING SUBJECT TO OTHER RIGHTS ON YOUR SOURCE OF SUPPLY. FINALLY, YOUR WATER RIGHT MAY BE SUBJECT TO INDIAN RESERVED AND FEDERAL RESERVED WATER RIGHTS.

COMPLETE DETAILS REGARDING THE DNRC EXAMINATION RESULTS AND RELATED MATERIALS CAN BE REVIEWED AT THE OFFICE LOCATIONS IDENTIFIED IN THE DOCUMENT ENTITLED "NOTICE OF ENTRY OF TEMPORARY PRELIMINARY DECREE AND NOTICE OF AVAILABILITY."

SEE GENERAL FINDINGS OF FACT AND CONCLUSIONS OF LAW FOR FURTHER EXPLANATION OF YOUR CLAIMED WATER RIGHT. THESE FINDINGS CAN BE FOUND AS INDICATED IN THE DOCUMENT ENTITLED "NOTICE OF ENTRY OF TEMPORARY PRELIMINARY DECREE AND NOTICE OF AVAILABILITY." IF YOU NEED OBJECTION FORMS, OR HAVE QUESTIONS ABOUT WATER COURT PROCEDURES OR CHANGES TO YOUR RIGHT, YOU CAN CONTACT THE WATER COURT BY CALLING 1-800-624-3270 (WITHIN MONTANA ONLY) OR 1-406-586-4364, OR BY WRITING TO P.O. BOX 879, BOZEMAN MT 59771-0879.

04/11/94
PAGE 867

TEMPORARY PRELIMINARY DECREE
SOUTH END SUBBASIN - BITTERROOT RIVER
BASIN 76H
ABSTRACT OF WATER RIGHT CLAIM

WATER*RIGHT*NUMBER*76H*-W-036251-00

IMPORTANT NOTICE

YOUR WATER RIGHT AS SHOWN ON THIS ABSTRACT MAY HAVE CHANGES FROM YOUR WATER RIGHT AS CLAIMED OR AMENDED. AN ASTERISK (*) HAS BEEN PLACED NEXT TO EACH ITEM CHANGED BY THE DEPARTMENT OF NATURAL RESOURCES AND CONSERVATION (DNRC) DURING THE EXAMINATION PROCESS. THESE CHANGES ARE AUTHORIZED BY THE MONTANA WATER COURT OR THE WATER RIGHT CLAIM EXAMINATION RULES AS ADOPTED BY THE MONTANA SUPREME COURT.

OBJECTIONS MAY BE FILED ACCORDING TO THE PROCEDURES OUTLINED IN THE DOCUMENT ENTITLED "NOTICE OF ENTRY OF TEMPORARY PRELIMINARY DECREE AND NOTICE OF AVAILABILITY." UNLESS OBJECTED TO OR CALLED IN ON MOTION OF THE MONTANA WATER COURT IN THIS DECREE OR IN THE PRELIMINARY DECREE, THE ELEMENTS OF THIS CLAIMED WATER RIGHT WILL APPEAR IN THE FINAL DECREE AS SHOWN ON THIS ABSTRACT. (SEE SECTION 85-2-233, MONTANA CODE ANNOTATED.)

OWNERS: CHRIST JEANNEE
3032 CMTO ARENOSO
SAN DIEGO CA 92117

SMITH JACK J
PO BOX 24
DARBY MT 59829

SMITH DONNA J
PO BOX 24
DARBY MT 59829

TRANSFER PROCESSED TO ADD NEW OWNERS. THE WATER RIGHT WILL BE SPLIT INTO SEPARATE OWNERSHIPS AFTER FINAL DECREE.

PURPOSE (USE): STOCK

SOURCE: PRAINE CREEK
SOURCE TYPE: SURFACE WATER

* PRIORITY DATE: DECEMBER 31, 1930
TYPE OF HISTORICAL RIGHT: USE

* FLOW RATE: NO FLOW RATE HAS BEEN DECREED BECAUSE THIS USE CONSISTS OF STOCK DRINKING DIRECTLY FROM THE SOURCE, OR FROM A DITCH SYSTEM.

* VOLUME: THIS WATER RIGHT INCLUDES THE AMOUNT OF WATER CONSUMPTIVELY USED FOR STOCK WATERING PURPOSES AT THE RATE OF 30 GALLONS PER DAY PER ANIMAL UNIT. ANIMAL UNITS SHALL BE BASED ON REASONABLE CARRYING CAPACITY AND HISTORICAL USE OF THE AREA SERVICED BY THIS WATER SOURCE.

PERIOD OF USE: JANUARY 01 TO DECEMBER 31

* POINT OF DIVERSION AND MEANS OF DIVERSION:

	LOT	BLK	QTR SEC	SEC	TWP	RGE	COUNTY	MEANS
01			SWNW	27	01N	19W	RAVALLI	DIRECT FROM SOURCE
02			NWNWSW	27	01N	19W	RAVALLI	DIRECT FROM SOURCE

* PLACE OF USE FOR STOCK:

C03

TEMPORARY PRELIMINARY DECREE
SOUTH END SUBBASIN - BITTERROOT RIVER
BASIN 76H
ABSTRACT OF WATER RIGHT CLAIM

WATER*RIGHT*NUMBER*76H*-W-036251-00*(CONTINUED)

PLACE OF USE CONTINUED:

	ACRES	LOT	BLK	QTR SEC	SEC	TWP	RGE	COUNTY
001				SWNW	27	01N	19W	RAVALLI
002				NWNWSW	27	01N	19W	RAVALLI

REMARKS:

THE WATER RIGHTS LISTED FOLLOWING THIS STATEMENT ARE MULTIPLE USES OF THE SAME RIGHT. THE USE OF THE RIGHT FOR SEVERAL PURPOSES DOES NOT INCREASE THE EXTENT OF THE WATER RIGHT. RATHER IT DECREES THE RIGHT TO ALTERNATE AND EXCHANGE THE USE (PURPOSE) OF THE WATER IN ACCORD WITH HISTORICAL PRACTICES. W036251-00, W036267-00.

NOTICE OF WATER RIGHT TRANSFER RECEIVED 05/13/87.

NOTICE OF WATER RIGHT TRANSFER RECEIVED 07/27/92.

NOTICE OF WATER RIGHT TRANSFER RECEIVED 05/04/93.

****
* THE DNRC EXAMINATION OF THIS CLAIM FOUND NO SIGNIFICANT FACTS, *
* DATA, OR ISSUES TO REPORT TO THE WATER COURT. *
****

A BETTER UNDERSTANDING OF YOUR CLAIMED WATER RIGHT CAN BE OBTAINED BY COMPARING YOUR RIGHT WITH OTHER CLAIMS IN THE BASIN. FOR EXAMPLE, COMPARE PRIORITY DATES, FLOW RATES, VOLUMES, OR ACRES IRRIGATED. ALSO, YOUR WATER RIGHT MAY BE SUBJECT TO WATER RIGHTS IN ADJOINING BASINS OR SUBBASINS AS WELL AS BEING SUBJECT TO OTHER RIGHTS ON YOUR SOURCE OF SUPPLY. FINALLY, YOUR WATER RIGHT MAY BE SUBJECT TO INDIAN RESERVED AND FEDERAL RESERVED WATER RIGHTS.

COMPLETE DETAILS REGARDING THE DNRC EXAMINATION RESULTS AND RELATED MATERIALS CAN BE REVIEWED AT THE OFFICE LOCATIONS IDENTIFIED IN THE DOCUMENT ENTITLED "NOTICE OF ENTRY OF TEMPORARY PRELIMINARY DECREE AND NOTICE OF AVAILABILITY."

SEE GENERAL FINDINGS OF FACT AND CONCLUSIONS OF LAW FOR FURTHER EXPLANATION OF YOUR CLAIMED WATER RIGHT. THESE FINDINGS CAN BE FOUND AS INDICATED IN THE DOCUMENT ENTITLED "NOTICE OF ENTRY OF TEMPORARY PRELIMINARY DECREE AND NOTICE OF AVAILABILITY." IF YOU NEED OBJECTION FORMS, OR HAVE QUESTIONS ABOUT WATER COURT PROCEDURES OR CHANGES TO YOUR RIGHT, YOU CAN CONTACT THE WATER COURT BY CALLING 1-800-624-3270 (WITHIN MONTANA ONLY) OR 1-406-586-4364, OR BY WRITING TO P.O. BOX 879, BOZEMAN MT 59771-0879.

D03

TEMPORARY PRELIMINARY DECREE
SOUTH END SUBBASIN - BITTERROOT RIVER
BASIN 76H
ABSTRACT OF WATER RIGHT CLAIM

WATER*RIGHT*NUMBER*76H*-W-036252-00

IMPORTANT NOTICE

YOUR WATER RIGHT AS SHOWN ON THIS ABSTRACT MAY HAVE CHANGES FROM YOUR WATER RIGHT AS CLAIMED OR AMENDED. AN ASTERISK (*) HAS BEEN PLACED NEXT TO EACH ITEM CHANGED BY THE DEPARTMENT OF NATURAL RESOURCES AND CONSERVATION (DNRC) DURING THE EXAMINATION PROCESS. THESE CHANGES ARE AUTHORIZED BY THE MONTANA WATER COURT OR THE WATER RIGHT CLAIM EXAMINATION RULES AS ADOPTED BY THE MONTANA SUPREME COURT.

OBJECTIONS MAY BE FILED ACCORDING TO THE PROCEDURES OUTLINED IN THE DOCUMENT ENTITLED "NOTICE OF ENTRY OF TEMPORARY PRELIMINARY DECREE AND NOTICE OF AVAILABILITY." UNLESS OBJECTED TO OR CALLED IN ON MOTION OF THE MONTANA WATER COURT IN THIS DECREE OR IN THE PRELIMINARY DECREE, THE ELEMENTS OF THIS CLAIMED WATER RIGHT WILL APPEAR IN THE FINAL DECREE AS SHOWN ON THIS ABSTRACT. (SEE SECTION 85-2-233, MONTANA CODE ANNOTATED.)

OWNERS: MONROE JOHN H
PO BOX 387
DARBY MT 59829

MONROE LOUISE C
PO BOX 287
DARBY MT 59829

PURPOSE (USE): STOCK

SOURCE: BITTERROOT RIVER, EAST FORK
SOURCE TYPE: SURFACE WATER

PRIORITY DATE: MAY 01, 1887
TYPE OF HISTORICAL RIGHT: DECREED

* FLOW RATE: NO FLOW RATE HAS BEEN DECREED BECAUSE THIS USE CONSISTS OF STOCK DRINKING DIRECTLY FROM THE SOURCE, OR FROM A DITCH SYSTEM.

* VOLUME: THIS WATER RIGHT INCLUDES THE AMOUNT OF WATER CONSUMPTIVELY USED FOR STOCK WATERING PURPOSES AT THE RATE OF 30 GALLONS PER DAY PER ANIMAL UNIT. ANIMAL UNITS SHALL BE BASED ON REASONABLE CARRYING CAPACITY AND HISTORICAL USE OF THE AREA SERVICED BY THIS WATER SOURCE.

PERIOD OF USE: JANUARY 01 TO DECEMBER 31

POINT OF DIVERSION AND MEANS OF DIVERSION:

	LOT	BLK	QTR SEC	SEC	TWP	RGE	COUNTY	MEANS
01			NESWSE	10	01N	19W	RAVALLI	HEADGATE

DITCH NAME: WETZSTEON-VOGHT-MCCLINTIC-LORD A (SLOUGH)

PLACE OF USE FOR STOCK:

	ACRES	LOT	BLK	QTR SEC	SEC	TWP	RGE	COUNTY
001				SWSW	09	01N	19W	RAVALLI
002				SESE	08	01N	19W	RAVALLI

REMARKS:

TEMPORARY PRELIMINARY DECREE
SOUTH END SUBBASIN - BITTERROOT RIVER
BASIN 76H
ABSTRACT OF WATER RIGHT CLAIM

WATER*RIGHT*NUMBER*76H*-W-036252-00* (CONTINUED)

REMARKS CONTINUED:

THE WATER RIGHTS LISTED FOLLOWING THIS STATEMENT ARE MULTIPLE USES OF THE SAME RIGHT. THE USE OF THIS RIGHT FOR SEVERAL PURPOSES DOES NOT INCREASE THE EXTENT OF THE WATER RIGHT. RATHER IT DECREES THE RIGHT TO ALTERNATE AND EXCHANGE THE USE (PURPOSE) OF THE WATER IN ACCORD WITH HISTORICAL PRACTICES. W036252-00, W036265-00.

NOTICE OF WATER RIGHT TRANSFER RECEIVED 11/26/82.

****
* THE DNRC EXAMINATION OF THIS CLAIM FOUND NO SIGNIFICANT FACTS, *
* DATA, OR ISSUES TO REPORT TO THE WATER COURT. *
****

A BETTER UNDERSTANDING OF YOUR CLAIMED WATER RIGHT CAN BE OBTAINED BY COMPARING YOUR RIGHT WITH OTHER CLAIMS IN THE BASIN. FOR EXAMPLE, COMPARE PRIORITY DATES, FLOW RATES, VOLUMES, OR ACRES IRRIGATED. ALSO, YOUR WATER RIGHT MAY BE SUBJECT TO WATER RIGHTS IN ADJOINING BASINS OR SUBBASINS AS WELL AS BEING SUBJECT TO OTHER RIGHTS ON YOUR SOURCE OF SUPPLY. FINALLY, YOUR WATER RIGHT MAY BE SUBJECT TO INDIAN RESERVED AND FEDERAL RESERVED WATER RIGHTS.

COMPLETE DETAILS REGARDING THE DNRC EXAMINATION RESULTS AND RELATED MATERIALS CAN BE REVIEWED AT THE OFFICE LOCATIONS IDENTIFIED IN THE DOCUMENT ENTITLED "NOTICE OF ENTRY OF TEMPORARY PRELIMINARY DECREE AND NOTICE OF AVAILABILITY."

SEE GENERAL FINDINGS OF FACT AND CONCLUSIONS OF LAW FOR FURTHER EXPLANATION OF YOUR CLAIMED WATER RIGHT. THESE FINDINGS CAN BE FOUND AS INDICATED IN THE DOCUMENT ENTITLED "NOTICE OF ENTRY OF TEMPORARY PRELIMINARY DECREE AND NOTICE OF AVAILABILITY." IF YOU NEED OBJECTION FORMS, OR HAVE QUESTIONS ABOUT WATER COURT PROCEDURES OR CHANGES TO YOUR RIGHT, YOU CAN CONTACT THE WATER COURT BY CALLING 1-800-624-3270 (WITHIN MONTANA ONLY) OR 1-406-586-4364, OR BY WRITING TO P.O. BOX 879, BOZEMAN MT 59771-0879.

04/11/94
PAGE 871

TEMPORARY PRELIMINARY DECREE
SOUTH END SUBBASIN - BITTERROOT RIVER
BASIN 76H
ABSTRACT OF WATER RIGHT CLAIM

WATER*RIGHT*NUMBER*76H*-W-036253-00

IMPORTANT NOTICE

YOUR WATER RIGHT AS SHOWN ON THIS ABSTRACT MAY HAVE CHANGES FROM YOUR WATER RIGHT AS CLAIMED OR AMENDED. AN ASTERISK (*) HAS BEEN PLACED NEXT TO EACH ITEM CHANGED BY THE DEPARTMENT OF NATURAL RESOURCES AND CONSERVATION (DNRC) DURING THE EXAMINATION PROCESS. THESE CHANGES ARE AUTHORIZED BY THE MONTANA WATER COURT OR THE WATER RIGHT CLAIM EXAMINATION RULES AS ADOPTED BY THE MONTANA SUPREME COURT.

OBJECTIONS MAY BE FILED ACCORDING TO THE PROCEDURES OUTLINED IN THE DOCUMENT ENTITLED "NOTICE OF ENTRY OF TEMPORARY PRELIMINARY DECREE AND NOTICE OF AVAILABILITY." UNLESS OBJECTED TO OR CALLED IN ON MOTION OF THE MONTANA WATER COURT IN THIS DECREE OR IN THE PRELIMINARY DECREE, THE ELEMENTS OF THIS CLAIMED WATER RIGHT WILL APPEAR IN THE FINAL DECREE AS SHOWN ON THIS ABSTRACT. (SEE SECTION 85-2-233, MONTANA CODE ANNOTATED.)

OWNERS: MONROE JOHN H
PO BOX 387
DARBY MT 59829

MONROE LOUISE C
PO BOX 287
DARBY MT 59829

PURPOSE (USE): STOCK

SOURCE: BITTERROOT RIVER, EAST FORK
SOURCE TYPE: SURFACE WATER

PRIORITY DATE: MAY 07, 1889
TYPE OF HISTORICAL RIGHT: DECREED

* FLOW RATE: NO FLOW RATE HAS BEEN DECREED BECAUSE THIS USE CONSISTS OF STOCK DRINKING DIRECTLY FROM THE SOURCE, OR FROM A DITCH SYSTEM.

* VOLUME: THIS WATER RIGHT INCLUDES THE AMOUNT OF WATER CONSUMPTIVELY USED FOR STOCK WATERING PURPOSES AT THE RATE OF 30 GALLONS PER DAY PER ANIMAL UNIT. ANIMAL UNITS SHALL BE BASED ON REASONABLE CARRYING CAPACITY AND HISTORICAL USE OF THE AREA SERVICED BY THIS WATER SOURCE.

PERIOD OF USE: APRIL 01 TO OCTOBER 19

POINT OF DIVERSION AND MEANS OF DIVERSION:

	LOT	BLK	QTR SEC	SEC	TWP	RGE	COUNTY	MEANS
01			NESENW	11	01N	19W	RAVALLI	HEADGATE

DITCH NAME: WETZSTEON-VOGHT A (BIG) DITCH

PLACE OF USE FOR STOCK:

	ACRES	LOT	BLK	QTR SEC	SEC	TWP	RGE	COUNTY
001				SWNW	03	01N	19W	RAVALLI
002				E2SE	08	01N	19W	RAVALLI
003				NENE	17	01N	19W	RAVALLI

REMARKS:

TEMPORARY PRELIMINARY DECREE
SOUTH END SUBBASIN - BITTERROOT RIVER
BASIN 76H
ABSTRACT OF WATER RIGHT CLAIM

WATER*RIGHT*NUMBER*76H*-W-036253-00* (CONTINUED)

REMARKS CONTINUED:

NOTICE OF WATER RIGHT TRANSFER RECEIVED 02/03/84.

****
* THE DNRC EXAMINATION OF THIS CLAIM FOUND NO SIGNIFICANT FACTS, *
* DATA, OR ISSUES TO REPORT TO THE WATER COURT. *
****

A BETTER UNDERSTANDING OF YOUR CLAIMED WATER RIGHT CAN BE OBTAINED BY COMPARING YOUR RIGHT WITH OTHER CLAIMS IN THE BASIN. FOR EXAMPLE, COMPARE PRIORITY DATES, FLOW RATES, VOLUMES, OR ACRES IRRIGATED. ALSO, YOUR WATER RIGHT MAY BE SUBJECT TO WATER RIGHTS IN ADJOINING BASINS OR SUBBASINS AS WELL AS BEING SUBJECT TO OTHER RIGHTS ON YOUR SOURCE OF SUPPLY. FINALLY, YOUR WATER RIGHT MAY BE SUBJECT TO INDIAN RESERVED AND FEDERAL RESERVED WATER RIGHTS.

COMPLETE DETAILS REGARDING THE DNRC EXAMINATION RESULTS AND RELATED MATERIALS CAN BE REVIEWED AT THE OFFICE LOCATIONS IDENTIFIED IN THE DOCUMENT ENTITLED "NOTICE OF ENTRY OF TEMPORARY PRELIMINARY DECREE AND NOTICE OF AVAILABILITY."

SEE GENERAL FINDINGS OF FACT AND CONCLUSIONS OF LAW FOR FURTHER EXPLANATION OF YOUR CLAIMED WATER RIGHT. THESE FINDINGS CAN BE FOUND AS INDICATED IN THE DOCUMENT ENTITLED "NOTICE OF ENTRY OF TEMPORARY PRELIMINARY DECREE AND NOTICE OF AVAILABILITY." IF YOU NEED OBJECTION FORMS, OR HAVE QUESTIONS ABOUT WATER COURT PROCEDURES OR CHANGES TO YOUR RIGHT, YOU CAN CONTACT THE WATER COURT BY CALLING 1-800-624-3270 (WITHIN MONTANA ONLY) OR 1-406-586-4364, OR BY WRITING TO P.O. BOX 879, BOZEMAN MT 59771-0879.

TEMPORARY PRELIMINARY DECREE
SOUTH END SUBBASIN - BITTERROOT RIVER
BASIN 76H
ABSTRACT OF WATER RIGHT CLAIM

WATER*RIGHT*NUMBER*76H*-W-036254-00

IMPORTANT NOTICE

YOUR WATER RIGHT AS SHOWN ON THIS ABSTRACT MAY HAVE CHANGES FROM YOUR WATER RIGHT AS CLAIMED OR AMENDED. AN ASTERISK (*) HAS BEEN PLACED NEXT TO EACH ITEM CHANGED BY THE DEPARTMENT OF NATURAL RESOURCES AND CONSERVATION (DNRC) DURING THE EXAMINATION PROCESS. THESE CHANGES ARE AUTHORIZED BY THE MONTANA WATER COURT OR THE WATER RIGHT CLAIM EXAMINATION RULES AS ADOPTED BY THE MONTANA SUPREME COURT.

OBJECTIONS MAY BE FILED ACCORDING TO THE PROCEDURES OUTLINED IN THE DOCUMENT ENTITLED "NOTICE OF ENTRY OF TEMPORARY PRELIMINARY DECREE AND NOTICE OF AVAILABILITY." UNLESS OBJECTED TO OR CALLED IN ON MOTION OF THE MONTANA WATER COURT IN THIS DECREE OR IN THE PRELIMINARY DECREE, THE ELEMENTS OF THIS CLAIMED WATER RIGHT WILL APPEAR IN THE FINAL DECREE AS SHOWN ON THIS ABSTRACT. (SEE SECTION 85-2-233, MONTANA CODE ANNOTATED.)

OWNERS: PINGREE RICHARD C
PO BOX 27
SULA MT 59871

PINGREE BERNA M
PO BOX 27
SULA MT 59871

MANZELLA NICHOLAS D
7390 GATES CIRCLE
SPRING HILL FL 34606

MANZELLA HAZEL G
7390 GATES CIRCLE
SPRING HILL FL 34606

TRANSFER PROCESSED TO ADD NEW OWNERS. THE WATER RIGHT WILL BE SPLIT INTO SEPARATE OWNERSHIPS AFTER FINAL DECREE.

PURPOSE (USE): STOCK

SOURCE: CAMP CREEK
SOURCE TYPE: SURFACE WATER

PRIORITY DATE: MARCH 21, 1888
TYPE OF HISTORICAL RIGHT: DECREED

* FLOW RATE: NO FLOW RATE HAS BEEN DECREED BECAUSE THIS USE CONSISTS OF STOCK DRINKING DIRECTLY FROM THE SOURCE, OR FROM A DITCH SYSTEM.

* VOLUME: THIS WATER RIGHT INCLUDES THE AMOUNT OF WATER CONSUMPTIVELY USED FOR STOCK WATERING PURPOSES AT THE RATE OF 30 GALLONS PER DAY PER ANIMAL UNIT. ANIMAL UNITS SHALL BE BASED ON REASONABLE CARRYING CAPACITY AND HISTORICAL USE OF THE AREA SERVICED BY THIS WATER SOURCE.

PERIOD OF USE: JANUARY 01 TO DECEMBER 31

* POINT OF DIVERSION AND MEANS OF DIVERSION:

	LOT	BLK	QTR SEC	SEC	TWP	RGE	COUNTY	MEANS
01			NENESE	21	01N	19W	RAVALLI	HEADGATE

TEMPORARY PRELIMINARY DECREE
SOUTH END SUBBASIN - BITTERROOT RIVER
BASIN 76H
ABSTRACT OF WATER RIGHT CLAIM

WATER*RIGHT*NUMBER*76H*-W-036254-00* (CONTINUED)

POINT OF DIVERSION CONTINUED:

DITCH NAME: WARREN C DITCH

* PLACE OF USE FOR STOCK:

	ACRES	LOT	BLK	QTR SEC	SEC	TWP	RGE	COUNTY
001				W2NE	21	01N	19W	RAVALLI
002				NWNESE	21	01N	19W	RAVALLI

REMARKS:

THE WATER RIGHTS LISTED FOLLOWING THIS STATEMENT ARE MULTIPLE USES OF THE SAME RIGHT. THE USE OF THIS RIGHT FOR SEVERAL PURPOSES DOES NOT INCREASE THE EXTENT OF THE WATER RIGHT. RATHER IT DECREES THE RIGHT TO ALTERNATE AND EXCHANGE THE USE (PURPOSE) OF THE WATER IN ACCORD WITH HISTORICAL PRACTICES. W036254-00, W036257-00.

NOTICE OF WATER RIGHT TRANSFER RECEIVED 06/23/92.

NOTICE OF WATER RIGHT TRANSFER RECEIVED 11/19/92.

****
* THE DNRC EXAMINATION OF THIS CLAIM FOUND NO SIGNIFICANT FACTS, *
* DATA, OR ISSUES TO REPORT TO THE WATER COURT. *
****

A BETTER UNDERSTANDING OF YOUR CLAIMED WATER RIGHT CAN BE OBTAINED BY COMPARING YOUR RIGHT WITH OTHER CLAIMS IN THE BASIN. FOR EXAMPLE, COMPARE PRIORITY DATES, FLOW RATES, VOLUMES, OR ACRES IRRIGATED. ALSO, YOUR WATER RIGHT MAY BE SUBJECT TO WATER RIGHTS IN ADJOINING BASINS OR SUBBASINS AS WELL AS BEING SUBJECT TO OTHER RIGHTS ON YOUR SOURCE OF SUPPLY. FINALLY, YOUR WATER RIGHT MAY BE SUBJECT TO INDIAN RESERVED AND FEDERAL RESERVED WATER RIGHTS.

COMPLETE DETAILS REGARDING THE DNRC EXAMINATION RESULTS AND RELATED MATERIALS CAN BE REVIEWED AT THE OFFICE LOCATIONS IDENTIFIED IN THE DOCUMENT ENTITLED "NOTICE OF ENTRY OF TEMPORARY PRELIMINARY DECREE AND NOTICE OF AVAILABILITY."

SEE GENERAL FINDINGS OF FACT AND CONCLUSIONS OF LAW FOR FURTHER EXPLANATION OF YOUR CLAIMED WATER RIGHT. THESE FINDINGS CAN BE FOUND AS INDICATED IN THE DOCUMENT ENTITLED "NOTICE OF ENTRY OF TEMPORARY PRELIMINARY DECREE AND NOTICE OF AVAILABILITY." IF YOU NEED OBJECTION FORMS, OR HAVE QUESTIONS ABOUT WATER COURT PROCEDURES OR CHANGES TO YOUR RIGHT, YOU CAN CONTACT THE WATER COURT BY CALLING 1-800-624-3270 (WITHIN MONTANA ONLY) OR 1-406-586-4364, OR BY WRITING TO P.O. BOX 879, BOZEMAN MT 59771-0879.

04/11/94
PAGE 875

TEMPORARY PRELIMINARY DECREE
SOUTH END SUBBASIN - BITTERROOT RIVER
BASIN 76H
ABSTRACT OF WATER RIGHT CLAIM

WATER*RIGHT*NUMBER*76H*-W-036255-00

IMPORTANT NOTICE

YOUR WATER RIGHT AS SHOWN ON THIS ABSTRACT MAY HAVE CHANGES FROM YOUR WATER RIGHT AS CLAIMED OR AMENDED. AN ASTERISK (*) HAS BEEN PLACED NEXT TO EACH ITEM CHANGED BY THE DEPARTMENT OF NATURAL RESOURCES AND CONSERVATION (DNRC) DURING THE EXAMINATION PROCESS. THESE CHANGES ARE AUTHORIZED BY THE MONTANA WATER COURT OR THE WATER RIGHT CLAIM EXAMINATION RULES AS ADOPTED BY THE MONTANA SUPREME COURT.

OBJECTIONS MAY BE FILED ACCORDING TO THE PROCEDURES OUTLINED IN THE DOCUMENT ENTITLED "NOTICE OF ENTRY OF TEMPORARY PRELIMINARY DECREE AND NOTICE OF AVAILABILITY." UNLESS OBJECTED TO OR CALLED IN ON MOTION OF THE MONTANA WATER COURT IN THIS DECREE OR IN THE PRELIMINARY DECREE, THE ELEMENTS OF THIS CLAIMED WATER RIGHT WILL APPEAR IN THE FINAL DECREE AS SHOWN ON THIS ABSTRACT. (SEE SECTION 85-2-233, MONTANA CODE ANNOTATED.)

OWNERS: WETZSTEON PAUL H
2525 EMERSON PL
BILLINGS MT 59102

WETZSTEON HELEN D
2525 EMERSON PL
BILLINGS MT 59102

PURPOSE (USE): STOCK

SOURCE: SULA CREEK
SOURCE TYPE: SURFACE WATER

* PRIORITY DATE: DECEMBER 31, 1920
TYPE OF HISTORICAL RIGHT: USE

* FLOW RATE: NO FLOW RATE HAS BEEN DECREED BECAUSE THIS USE CONSISTS OF STOCK DRINKING DIRECTLY FROM THE SOURCE, OR FROM A DITCH SYSTEM.

* VOLUME: THIS WATER RIGHT INCLUDES THE AMOUNT OF WATER CONSUMPTIVELY USED FOR STOCK WATERING PURPOSES AT THE RATE OF 30 GALLONS PER DAY PER ANIMAL UNIT. ANIMAL UNITS SHALL BE BASED ON REASONABLE CARRYING CAPACITY AND HISTORICAL USE OF THE AREA SERVICED BY THIS WATER SOURCE.

PERIOD OF USE: JANUARY 01 TO DECEMBER 31

* POINT OF DIVERSION AND MEANS OF DIVERSION:

	LOT	BLK	QTR SEC	SEC	TWP	RGE	COUNTY	MEANS
01			SWNW	04	01N	19W	RAVALLI	DIRECT FROM SOURCE
02			N2N2SW	04	01N	19W	RAVALLI	DIRECT FROM SOURCE
03			N2SE	04	01N	19W	RAVALLI	DIRECT FROM SOURCE

* PLACE OF USE FOR STOCK:

ACRES	LOT	BLK	QTR SEC	SEC	TWP	RGE	COUNTY
001			SWNW	04	01N	19W	RAVALLI
002			N2N2SW	04	01N	19W	RAVALLI
003			N2SE	04	01N	19W	RAVALLI

REMARKS:

TEMPORARY PRELIMINARY DECREE
SOUTH END SUBBASIN - BITTERROOT RIVER
BASIN 76H
ABSTRACT OF WATER RIGHT CLAIM

WATER*RIGHT*NUMBER*76H*-W-036255-00* (CONTINUED)

REMARKS CONTINUED:

THE WATER RIGHTS LISTED FOLLOWING THIS STATEMENT ARE MULTIPLE USES OF THE SAME RIGHT. THE USE OF THE RIGHT FOR SEVERAL PURPOSES DOES NOT INCREASE THE EXTENT OF THE WATER RIGHT. RATHER IT DECREES THE RIGHT TO ALTERNATE AND EXCHANGE THE USE (PURPOSE) OF THE WATER IN ACCORD WITH HISTORICAL PRACTICES. W036238-00, W036255-00.

NOTICE OF WATER RIGHT TRANSFER RECEIVED 04/25/86.
NOTICE OF WATER RIGHT TRANSFER RECEIVED 02/22/89.

****
* THE DNRC EXAMINATION OF THIS CLAIM FOUND NO SIGNIFICANT FACTS, *
* DATA, OR ISSUES TO REPORT TO THE WATER COURT. *
****

A BETTER UNDERSTANDING OF YOUR CLAIMED WATER RIGHT CAN BE OBTAINED BY COMPARING YOUR RIGHT WITH OTHER CLAIMS IN THE BASIN. FOR EXAMPLE, COMPARE PRIORITY DATES, FLOW RATES, VOLUMES, OR ACRES IRRIGATED. ALSO, YOUR WATER RIGHT MAY BE SUBJECT TO WATER RIGHTS IN ADJOINING BASINS OR SUBBASINS AS WELL AS BEING SUBJECT TO OTHER RIGHTS ON YOUR SOURCE OF SUPPLY. FINALLY, YOUR WATER RIGHT MAY BE SUBJECT TO INDIAN RESERVED AND FEDERAL RESERVED WATER RIGHTS.

COMPLETE DETAILS REGARDING THE DNRC EXAMINATION RESULTS AND RELATED MATERIALS CAN BE REVIEWED AT THE OFFICE LOCATIONS IDENTIFIED IN THE DOCUMENT ENTITLED "NOTICE OF ENTRY OF TEMPORARY PRELIMINARY DECREE AND NOTICE OF AVAILABILITY."

SEE GENERAL FINDINGS OF FACT AND CONCLUSIONS OF LAW FOR FURTHER EXPLANATION OF YOUR CLAIMED WATER RIGHT. THESE FINDINGS CAN BE FOUND AS INDICATED IN THE DOCUMENT ENTITLED "NOTICE OF ENTRY OF TEMPORARY PRELIMINARY DECREE AND NOTICE OF AVAILABILITY." IF YOU NEED OBJECTION FORMS, OR HAVE QUESTIONS ABOUT WATER COURT PROCEDURES OR CHANGES TO YOUR RIGHT, YOU CAN CONTACT THE WATER COURT BY CALLING 1-800-624-3270 (WITHIN MONTANA ONLY) OR 1-406-586-4364, OR BY WRITING TO P.O. BOX 879, BOZEMAN MT 59771-0879.

04/11/94
PAGE 877

TEMPORARY PRELIMINARY DECREE
SOUTH END SUBBASIN - BITTERROOT RIVER
BASIN 76H
ABSTRACT OF WATER RIGHT CLAIM

WATER*RIGHT*NUMBER*76H*-W-036256-00

IMPORTANT NOTICE

YOUR WATER RIGHT AS SHOWN ON THIS ABSTRACT MAY HAVE CHANGES FROM YOUR WATER RIGHT AS CLAIMED OR AMENDED. AN ASTERISK (*) HAS BEEN PLACED NEXT TO EACH ITEM CHANGED BY THE DEPARTMENT OF NATURAL RESOURCES AND CONSERVATION (DNRC) DURING THE EXAMINATION PROCESS. THESE CHANGES ARE AUTHORIZED BY THE MONTANA WATER COURT OR THE WATER RIGHT CLAIM EXAMINATION RULES AS ADOPTED BY THE MONTANA SUPREME COURT.

OBJECTIONS MAY BE FILED ACCORDING TO THE PROCEDURES OUTLINED IN THE DOCUMENT ENTITLED "NOTICE OF ENTRY OF TEMPORARY PRELIMINARY DECREE AND NOTICE OF AVAILABILITY." UNLESS OBJECTED TO OR CALLED IN ON MOTION OF THE MONTANA WATER COURT IN THIS DECREE OR IN THE PRELIMINARY DECREE, THE ELEMENTS OF THIS CLAIMED WATER RIGHT WILL APPEAR IN THE FINAL DECREE AS SHOWN ON THIS ABSTRACT. (SEE SECTION 85-2-233, MONTANA CODE ANNOTATED.)

OWNERS: MONROE JOHN H
PO BOX 387
DARBY MT 59829

MONROE LOUISE C
PO BOX 287
DARBY MT 59829

GRASSER WILLIAM
7674 HWY 93 S
SULA MT 59871

PURPOSE (USE): STOCK

SOURCE: CAMP CREEK
SOURCE TYPE: SURFACE WATER

PRIORITY DATE: MARCH 21, 1888
TYPE OF HISTORICAL RIGHT: DECREED

* FLOW RATE: NO FLOW RATE HAS BEEN DECREED BECAUSE THIS USE CONSISTS OF STOCK DRINKING DIRECTLY FROM THE SOURCE, OR FROM A DITCH SYSTEM.

* VOLUME: THIS WATER RIGHT INCLUDES THE AMOUNT OF WATER CONSUMPTIVELY USED FOR STOCK WATERING PURPOSES AT THE RATE OF 30 GALLONS PER DAY PER ANIMAL UNIT. ANIMAL UNITS SHALL BE BASED ON REASONABLE CARRYING CAPACITY AND HISTORICAL USE OF THE AREA SERVICED BY THIS WATER SOURCE.

PERIOD OF USE: JANUARY 01 TO DECEMBER 31

* POINT OF DIVERSION AND MEANS OF DIVERSION:

	LOT	BLK	QTR	SEC	SEC	TWP	RGE	COUNTY	MEANS
01			W2	27	01N	19W	RAVALLI		DIRECT FROM SOURCE
02			SWSW	22	01N	19W	RAVALLI		DIRECT FROM SOURCE

PLACE OF USE FOR STOCK:

	ACRES	LOT	BLK	QTR	SEC	SEC	TWP	RGE	COUNTY
001				N2SW	27		01N	19W	RAVALLI
002				NW	27		01N	19W	RAVALLI

TEMPORARY PRELIMINARY DECREE
SOUTH END SUBBASIN - BITTERROOT RIVER
BASIN 76H
ABSTRACT OF WATER RIGHT CLAIM

WATER*RIGHT*NUMBER*76H*-W-036256-00*(CONTINUED)

PLACE OF USE CONTINUED:

003 SWSW 22 01N 19W RAVALLI

REMARKS:

THE WATER RIGHTS LISTED FOLLOWING THIS STATEMENT ARE MULTIPLE USES OF THE SAME RIGHT. THE USE OF THIS RIGHT FOR SEVERAL PURPOSES DOES NOT INCREASE THE EXTENT OF THE WATER RIGHT, RATHER IT DECREES THE RIGHT TO ALTERNATE AND EXCHANGE THE USE (PURPOSE) OF THE WATER IN ACCORD WITH HISTORICAL PRACTICES. W036256-00, W036258-00.

NOTICE OF WATER RIGHT TRANSFER RECEIVED 02/03/84.

NOTICE OF WATER RIGHT TRANSFER RECEIVED 09/20/93.

****
* THE DNRC EXAMINATION OF THIS CLAIM FOUND NO SIGNIFICANT FACTS, *
* DATA, OR ISSUES TO REPORT TO THE WATER COURT. *
****

A BETTER UNDERSTANDING OF YOUR CLAIMED WATER RIGHT CAN BE OBTAINED BY COMPARING YOUR RIGHT WITH OTHER CLAIMS IN THE BASIN. FOR EXAMPLE, COMPARE PRIORITY DATES, FLOW RATES, VOLUMES, OR ACRES IRRIGATED. ALSO, YOUR WATER RIGHT MAY BE SUBJECT TO WATER RIGHTS IN ADJOINING BASINS OR SUBBASINS AS WELL AS BEING SUBJECT TO OTHER RIGHTS ON YOUR SOURCE OF SUPPLY. FINALLY, YOUR WATER RIGHT MAY BE SUBJECT TO INDIAN RESERVED AND FEDERAL RESERVED WATER RIGHTS.

COMPLETE DETAILS REGARDING THE DNRC EXAMINATION RESULTS AND RELATED MATERIALS CAN BE REVIEWED AT THE OFFICE LOCATIONS IDENTIFIED IN THE DOCUMENT ENTITLED "NOTICE OF ENTRY OF TEMPORARY PRELIMINARY DECREE AND NOTICE OF AVAILABILITY."

SEE GENERAL FINDINGS OF FACT AND CONCLUSIONS OF LAW FOR FURTHER EXPLANATION OF YOUR CLAIMED WATER RIGHT. THESE FINDINGS CAN BE FOUND AS INDICATED IN THE DOCUMENT ENTITLED "NOTICE OF ENTRY OF TEMPORARY PRELIMINARY DECREE AND NOTICE OF AVAILABILITY." IF YOU NEED OBJECTION FORMS, OR HAVE QUESTIONS ABOUT WATER COURT PROCEDURES OR CHANGES TO YOUR RIGHT, YOU CAN CONTACT THE WATER COURT BY CALLING 1-800-624-3270 (WITHIN MONTANA ONLY) OR 1-406-586-4364, OR BY WRITING TO P.O. BOX 879, BOZEMAN MT 59771-0879.

TEMPORARY PRELIMINARY DECREE
SOUTH END SUBBASIN - BITTERROOT RIVER
BASIN 76H
ABSTRACT OF WATER RIGHT CLAIM

WATER*RIGHT*NUMBER*76H*-W-036257-00

IMPORTANT NOTICE

YOUR WATER RIGHT AS SHOWN ON THIS ABSTRACT MAY HAVE CHANGES FROM YOUR WATER RIGHT AS CLAIMED OR AMENDED. AN ASTERISK (*) HAS BEEN PLACED NEXT TO EACH ITEM CHANGED BY THE DEPARTMENT OF NATURAL RESOURCES AND CONSERVATION (DNRC) DURING THE EXAMINATION PROCESS. THESE CHANGES ARE AUTHORIZED BY THE MONTANA WATER COURT OR THE WATER RIGHT CLAIM EXAMINATION RULES AS ADOPTED BY THE MONTANA SUPREME COURT.

OBJECTIONS MAY BE FILED ACCORDING TO THE PROCEDURES OUTLINED IN THE DOCUMENT ENTITLED "NOTICE OF ENTRY OF TEMPORARY PRELIMINARY DECREE AND NOTICE OF AVAILABILITY." UNLESS OBJECTED TO OR CALLED IN ON MOTION OF THE MONTANA WATER COURT IN THIS DECREE OR IN THE PRELIMINARY DECREE, THE ELEMENTS OF THIS CLAIMED WATER RIGHT WILL APPEAR IN THE FINAL DECREE AS SHOWN ON THIS ABSTRACT. (SEE SECTION 85-2-233, MONTANA CODE ANNOTATED.)

OWNERS: PINGREE RICHARD C
PO BOX 27
SULA MT 59871

PINGREE BERNA M
PO BOX 27
SULA MT 59871

MANZELLA NICHOLAS D
7390 GATES CIRCLE
SPRING HILL FL 34606

MANZELLA HAZEL G
7390 GATES CIRCLE
SPRING HILL FL 34606

TRANSFER PROCESSED TO ADD NEW OWNERS. THE WATER RIGHT WILL BE SPLIT INTO SEPARATE OWNERSHIPS AFTER FINAL DECREE.

PURPOSE (USE): IRRIGATION
TYPE OF IRRIGATION SYSTEM: FLOOD

SOURCE: CAMP CREEK
SOURCE TYPE: SURFACE WATER

PRIORITY DATE: MARCH 21, 1888
TYPE OF HISTORICAL RIGHT: DECREED

FLOW RATE: 18.49 GPM (.04 CFS)

* VOLUME: THE TOTAL VOLUME OF THIS WATER RIGHT SHALL NOT EXCEED THE AMOUNT PUT TO HISTORICAL AND BENEFICIAL USE.

CLIMATIC AREA: 3

MAXIMUM ACRES: 22.00

PERIOD OF USE: APRIL 01 TO OCTOBER 19

POINT OF DIVERSION AND MEANS OF DIVERSION:

	LOT	BLK	QTR SEC	SEC	TWP	RGE	COUNTY	MEANS
01			NENESE	21	01N	19W	RAVALLI	HEADGATE

TEMPORARY PRELIMINARY DECREE
SOUTH END SUBBASIN - BITTERROOT RIVER
BASIN 76H
ABSTRACT OF WATER RIGHT CLAIM

WATER*RIGHT*NUMBER*76H*-W-036257-00* (CONTINUED)

POINT OF DIVERSION CONTINUED:

DITCH NAME: WARREN C DITCH

PLACE OF USE FOR IRRIGATION:

	ACRES	LOT	BLK	QTR SEC	SEC	TWP	RGE	COUNTY
001	19.00			NE	21	01N	19W	RAVALLI
002	3.00			NWNESE	21	01N	19W	RAVALLI
TOTAL	22.00							

REMARKS:

THE MAXIMUM ACRES WERE AMENDED BY THE CLAIMANT ON 07706789.

THE WATER RIGHTS LISTED FOLLOWING THIS STATEMENT ARE MULTIPLE USES OF THE SAME RIGHT. THE USE OF THIS RIGHT FOR SEVERAL PURPOSES DOES NOT INCREASE THE EXTENT OF THE WATER RIGHT. RATHER IT DECREES THE RIGHT TO ALTERNATE AND EXCHANGE THE USE (PURPOSE) OF THE WATER IN ACCORD WITH HISTORICAL PRACTICES. W036254-00, W036257-00.

NOTICE OF WATER RIGHT TRANSFER RECEIVED 06/23/92.

NOTICE OF WATER RIGHT TRANSFER RECEIVED 11/19/92.

****
* THE FOLLOWING ISSUES WERE IDENTIFIED BY THE DNRC DURING ITS EXAMINATION OF THIS WATER RIGHT CLAIM. THESE ISSUES MAY REMAIN UNRESOLVED IF NO OBJECTIONS ARE FILED.
*
* THE WATER RIGHTS LISTED FOLLOWING THIS STATEMENT ARE FILED ON THE SAME FORMERLY DECREED WATER RIGHT. THE SUM OF THE CLAIMED FLOW RATES EXCEEDS THE 145 MINER'S INCHES DECREED IN CASE NO. 5074, RAVALLI COUNTY. W036257-00, W050405-00, W149546-00, W149550-00.
****

A BETTER UNDERSTANDING OF YOUR CLAIMED WATER RIGHT CAN BE OBTAINED BY COMPARING YOUR RIGHT WITH OTHER CLAIMS IN THE BASIN. FOR EXAMPLE, COMPARE PRIORITY DATES, FLOW RATES, VOLUMES, OR ACRES IRRIGATED. ALSO, YOUR WATER RIGHT MAY BE SUBJECT TO WATER RIGHTS IN ADJOINING BASINS OR SUBBASINS AS WELL AS BEING SUBJECT TO OTHER RIGHTS ON YOUR SOURCE OF SUPPLY. FINALLY, YOUR WATER RIGHT MAY BE SUBJECT TO INDIAN RESERVED AND FEDERAL RESERVED WATER RIGHTS.

COMPLETE DETAILS REGARDING THE DNRC EXAMINATION RESULTS AND RELATED MATERIALS CAN BE REVIEWED AT THE OFFICE LOCATIONS IDENTIFIED IN THE DOCUMENT ENTITLED "NOTICE OF ENTRY OF TEMPORARY PRELIMINARY DECREE AND NOTICE OF AVAILABILITY."

TEMPORARY PRELIMINARY DECREE
SOUTH END SUBBASIN - BITTERROOT RIVER
BASIN 76H
ABSTRACT OF WATER RIGHT CLAIM

WATER*RIGHT*NUMBER*76H*-W-036257-00*(CONTINUED)

SEE GENERAL FINDINGS OF FACT AND CONCLUSIONS OF LAW FOR FURTHER EXPLANATION OF YOUR CLAIMED WATER RIGHT. THESE FINDINGS CAN BE FOUND AS INDICATED IN THE DOCUMENT ENTITLED "NOTICE OF ENTRY OF TEMPORARY PRELIMINARY DECREE AND NOTICE OF AVAILABILITY." IF YOU NEED OBJECTION FORMS, OR HAVE QUESTIONS ABOUT WATER COURT PROCEDURES OR CHANGES TO YOUR RIGHT, YOU CAN CONTACT THE WATER COURT BY CALLING 1-800-624-3270 (WITHIN MONTANA ONLY) OR 1-406-586-4364, OR BY WRITING TO P.O. BOX 879, BOZEMAN MT 59771-0879.

04/11/94
PAGE 882

TEMPORARY PRELIMINARY DECREE
SOUTH END SUBBASIN - BITTERROOT RIVER
BASIN 76H
ABSTRACT OF WATER RIGHT CLAIM

WATER*RIGHT*NUMBER*76H*-W-036258-00

IMPORTANT NOTICE

YOUR WATER RIGHT AS SHOWN ON THIS ABSTRACT MAY HAVE CHANGES FROM YOUR WATER RIGHT AS CLAIMED OR AMENDED. AN ASTERISK (*) HAS BEEN PLACED NEXT TO EACH ITEM CHANGED BY THE DEPARTMENT OF NATURAL RESOURCES AND CONSERVATION (DNRC) DURING THE EXAMINATION PROCESS. THESE CHANGES ARE AUTHORIZED BY THE MONTANA WATER COURT OR THE WATER RIGHT CLAIM EXAMINATION RULES AS ADOPTED BY THE MONTANA SUPREME COURT.

OBJECTIONS MAY BE FILED ACCORDING TO THE PROCEDURES OUTLINED IN THE DOCUMENT ENTITLED "NOTICE OF ENTRY OF TEMPORARY PRELIMINARY DECREE AND NOTICE OF AVAILABILITY." UNLESS OBJECTED TO OR CALLED IN ON MOTION OF THE MONTANA WATER COURT IN THIS DECREE OR IN THE PRELIMINARY DECREE, THE ELEMENTS OF THIS CLAIMED WATER RIGHT WILL APPEAR IN THE FINAL DECREE AS SHOWN ON THIS ABSTRACT. (SEE SECTION 85-2-233, MONTANA CODE ANNOTATED.)

OWNERS: MONROE JOHN H
PO BOX 387
DARBY MT 59829

MONROE LOUISE C
PO BOX 287
DARBY MT 59829

GRASSER WILLIAM
7674 HWY 93 S
SULA MT 59871

PURPOSE (USE): IRRIGATION
TYPE OF IRRIGATION SYSTEM: FLOOD

SOURCE: CAMP CREEK
SOURCE TYPE: SURFACE WATER

PRIORITY DATE: MARCH 21, 1888
TYPE OF HISTORICAL RIGHT: DECREED

FLOW RATE: 3.75 CFS

* VOLUME: THE TOTAL VOLUME OF THIS WATER RIGHT SHALL NOT EXCEED THE AMOUNT PUT TO HISTORICAL AND BENEFICIAL USE.

CLIMATIC AREA: 3

MAXIMUM ACRES: 140.00

PERIOD OF USE: APRIL 01 TO OCTOBER 19

* POINT OF DIVERSION AND MEANS OF DIVERSION:

	LOT	BLK	QTR SEC	SEC	TWP	RGE	COUNTY	MEANS
01			SESESW	27	01N	19W	RAVALLI	HEADGATE
02			SWSESW	27	01N	19W	RAVALLI	HEADGATE
03			NWNESW	27	01N	19W	RAVALLI	HEADGATE
04			SWSENW	27	01N	19W	RAVALLI	HEADGATE

C04

TEMPORARY PRELIMINARY DECREE
SOUTH END SUBBASIN - LITTERROOT RIVER
BASIN 76H
ABSTRACT OF WATER RIGHT CLAIM

WATER*RIGHT*NUMBER*76H*-W-036258-00*(CONTINUED)

POINT OF DIVERSION CONTINUED:

DITCH NAME FOR DIVERSION NO. 01 IS:
PRAIM B DITCH

DITCH NAME FOR DIVERSION NO. 02 IS:
PRAIM A DITCH

DITCH NAME FOR DIVERSION NO. 03 IS:
PRAIM D DITCH

DITCH NAME FOR DIVERSION NO. 04 IS:
PRAIM E DITCH

PLACE OF USE FOR IRRIGATION:

	ACRES	LOT	BLK	QTR SEC	SEC	TWP	RGE	COUNTY
001	30.00			N2SW	27	01N	19W	RAVALLI
002	80.00			NW	27	01N	19W	RAVALLI
003	30.00			SWSW	22	01N	19W	RAVALLI
TOTAL	140.00							

REMARKS:

THE WATER RIGHTS LISTED FOLLOWING THIS STATEMENT ARE MULTIPLE USES OF THE SAME RIGHT. THE USE OF THIS RIGHT FOR SEVERAL PURPOSES DOES NOT INCREASE THE EXTENT OF THE WATER RIGHT. RATHER IT DECREES THE RIGHT TO ALTERNATE AND EXCHANGE THE USE (PURPOSE) OF THE WATER IN ACCORD WITH HISTORICAL PRACTICES. W036256-00, W036258-00.

NOTICE OF WATER RIGHT TRANSFER RECEIVED 02/03/84.

NOTICE OF WATER RIGHT TRANSFER RECEIVED 09/20/93.

****
* THE FOLLOWING ISSUES WERE IDENTIFIED BY THE DNRC DURING ITS *
* EXAMINATION OF THIS WATER RIGHT CLAIM. THESE ISSUES MAY REMAIN *
* UNRESOLVED IF NO OBJECTIONS ARE FILED. *
*
* FLOW RATE MAY REQUIRE MODIFICATION BASED ON *
* RESOLUTION OF MAXIMUM ACRES ISSUE. *
*
* AERIAL PHOTOGRAPH NO. CNR-5P-50, DATED 08/10/55, *
* APPEARS TO INDICATE 91.00 ACRES IRRIGATED. *
* A DESCRIPTION OF THESE ACRES IS IN THE CLAIM FILE. *
*
* USGS SULA ORTHOPHOTOQUAD, DATED 07/16/79, APPEARS TO *
* INDICATE 109.00 ACRES IRRIGATED. A DESCRIPTION OF *
* THESE ACRES IS IN THE CLAIM FILE. *
*
****

D04

TEMPORARY PRELIMINARY DECREE
SOUTH END SUBBASIN - BITTERROOT RIVER
BASIN 76H
ABSTRACT OF WATER RIGHT CLAIM

WATER*RIGHT*NUMBER*76H*-W-036258-00*(CONTINUED)

A BETTER UNDERSTANDING OF YOUR CLAIMED WATER RIGHT CAN BE OBTAINED BY COMPARING YOUR RIGHT WITH OTHER CLAIMS IN THE BASIN. FOR EXAMPLE, COMPARE PRIORITY DATES, FLOW RATES, VOLUMES, OR ACRES IRRIGATED. ALSO, YOUR WATER RIGHT MAY BE SUBJECT TO WATER RIGHTS IN ADJOINING BASINS OR SUBBASINS AS WELL AS BEING SUBJECT TO OTHER RIGHTS ON YOUR SOURCE OF SUPPLY. FINALLY, YOUR WATER RIGHT MAY BE SUBJECT TO INDIAN RESERVED AND FEDERAL RESERVED WATER RIGHTS.

COMPLETE DETAILS REGARDING THE DNRC EXAMINATION RESULTS AND RELATED MATERIALS CAN BE REVIEWED AT THE OFFICE LOCATIONS IDENTIFIED IN THE DOCUMENT ENTITLED "NOTICE OF ENTRY OF TEMPORARY PRELIMINARY DECREE AND NOTICE OF AVAILABILITY."

SEE GENERAL FINDINGS OF FACT AND CONCLUSIONS OF LAW FOR FURTHER EXPLANATION OF YOUR CLAIMED WATER RIGHT. THESE FINDINGS CAN BE FOUND AS INDICATED IN THE DOCUMENT ENTITLED "NOTICE OF ENTRY OF TEMPORARY PRELIMINARY DECREE AND NOTICE OF AVAILABILITY." IF YOU NEED OBJECTION FORMS, OR HAVE QUESTIONS ABOUT WATER COURT PROCEDURES OR CHANGES TO YOUR RIGHT, YOU CAN CONTACT THE WATER COURT BY CALLING 1-800-624-3270 (WITHIN MONTANA ONLY) OR 1-406-586-4364, OR BY WRITING TO P.O. BOX 879, BOZEMAN MT 59771-0879.

TEMPORARY PRELIMINARY DECREE
SOUTH END SUBBASIN - BITTERROOT RIVER
BASIN 76H
ABSTRACT OF WATER RIGHT CLAIM

WATER*RIGHT*NUMBER*76H*-W-036259-00

IMPORTANT NOTICE

YOUR WATER RIGHT AS SHOWN ON THIS ABSTRACT MAY HAVE CHANGES FROM YOUR WATER RIGHT AS CLAIMED OR AMENDED. AN ASTERISK (*) HAS BEEN PLACED NEXT TO EACH ITEM CHANGED BY THE DEPARTMENT OF NATURAL RESOURCES AND CONSERVATION (DNRC) DURING THE EXAMINATION PROCESS. THESE CHANGES ARE AUTHORIZED BY THE MONTANA WATER COURT OR THE WATER RIGHT CLAIM EXAMINATION RULES AS ADOPTED BY THE MONTANA SUPREME COURT.

OBJECTIONS MAY BE FILED ACCORDING TO THE PROCEDURES OUTLINED IN THE DOCUMENT ENTITLED "NOTICE OF ENTRY OF TEMPORARY PRELIMINARY DECREE AND NOTICE OF AVAILABILITY." UNLESS OBJECTED TO OR CALLED IN ON MOTION OF THE MONTANA WATER COURT IN THIS DECREE OR IN THE PRELIMINARY DECREE, THE ELEMENTS OF THIS CLAIMED WATER RIGHT WILL APPEAR IN THE FINAL DECREE AS SHOWN ON THIS ABSTRACT. (SEE SECTION 85-2-233, MONTANA CODE ANNOTATED.)

OWNERS: TRUMPOWER MAX
121 OLD TOPANGA RD
TOPANGA CA 90290

ROSENBERG JEANNE
121 OLD TOPANGA RD
TOPANGA CA 90290

PURPOSE (USE): IRRIGATION
TYPE OF IRRIGATION SYSTEM: FLOOD

SOURCE: ANDREWS CREEK
SOURCE TYPE: SURFACE WATER

* PRIORITY DATE: DECEMBER 31, 1930
TYPE OF HISTORICAL RIGHT: USE

* FLOW RATE: 102.00 GPM (.23 CFS)

THE FLOW RATE OF THIS WATER RIGHT HAS BEEN REDUCED TO THE 17 GPM PER ACRE GUIDELINE. THE FLOW RATE MAY BE CONTESTED BY PROPER OBJECTION.

* VOLUME: THE TOTAL VOLUME OF THIS WATER RIGHT SHALL NOT EXCEED THE AMOUNT PUT TO HISTORICAL AND BENEFICIAL USE.

CLIMATIC AREA: 3

MAXIMUM ACRES: 6.00

PERIOD OF USE: APRIL 01 TO OCTOBER 19

POINT OF DIVERSION AND MEANS OF DIVERSION:

	LOT	BLK	QTR SEC	SEC	TWP	RGE	COUNTY	MEANS
01			NENENE	28	01N	19W	RAVALLI	HEADGATE

PLACE OF USE FOR IRRIGATION:

	ACRES	LOT	BLK	QTR SEC	SEC	TWP	RGE	COUNTY
001	5.00			SWSWSW	22	01N	19W	RAVALLI
002	1.00			NWNWNW	27	01N	19W	RAVALLI
TOTAL	6.00							

TEMPORARY PRELIMINARY DECREE
SOUTH END SUBBASIN - BITTERROOT RIVER
BASIN 76H
ABSTRACT OF WATER RIGHT CLAIM

WATER*RIGHT*NUMBER*76H*-W-036259-00* (CONTINUED)

REMARKS CONTINUED:

REMARKS:

THE WATER RIGHTS LISTED FOLLOWING THIS STATEMENT ARE MULTIPLE USES OF THE SAME RIGHT. THE USE OF THE RIGHT FOR SEVERAL PURPOSES DOES NOT INCREASE THE EXTENT OF THE WATER RIGHT. RATHER IT DECREES THE RIGHT TO ALTERNATE AND EXCHANGE THE USE (PURPOSE) OF THE WATER IN ACCORD WITH HISTORICAL PRACTICES. W036249-00, W036259-00.

NOTICE OF WATER RIGHT TRANSFER RECEIVED 07/23/93.

****
* THE DNRC EXAMINATION OF THIS CLAIM FOUND NO SIGNIFICANT FACTS, *
* DATA, OR ISSUES TO REPORT TO THE WATER COURT. *
****

A BETTER UNDERSTANDING OF YOUR CLAIMED WATER RIGHT CAN BE OBTAINED BY COMPARING YOUR RIGHT WITH OTHER CLAIMS IN THE BASIN. FOR EXAMPLE, COMPARE PRIORITY DATES, FLOW RATES, VOLUMES, OR ACRES IRRIGATED. ALSO, YOUR WATER RIGHT MAY BE SUBJECT TO WATER RIGHTS IN ADJOINING BASINS OR SUBBASINS AS WELL AS BEING SUBJECT TO OTHER RIGHTS ON YOUR SOURCE OF SUPPLY. FINALLY, YOUR WATER RIGHT MAY BE SUBJECT TO INDIAN RESERVED AND FEDERAL RESERVED WATER RIGHTS.

COMPLETE DETAILS REGARDING THE DNRC EXAMINATION RESULTS AND RELATED MATERIALS CAN BE REVIEWED AT THE OFFICE LOCATIONS IDENTIFIED IN THE DOCUMENT ENTITLED "NOTICE OF ENTRY OF TEMPORARY PRELIMINARY DECREE AND NOTICE OF AVAILABILITY."

SEE GENERAL FINDINGS OF FACT AND CONCLUSIONS OF LAW FOR FURTHER EXPLANATION OF YOUR CLAIMED WATER RIGHT. THESE FINDINGS CAN BE FOUND AS INDICATED IN THE DOCUMENT ENTITLED "NOTICE OF ENTRY OF TEMPORARY PRELIMINARY DECREE AND NOTICE OF AVAILABILITY." IF YOU NEED OBJECTION FORMS, OR HAVE QUESTIONS ABOUT WATER COURT PROCEDURES OR CHANGES TO YOUR RIGHT, YOU CAN CONTACT THE WATER COURT BY CALLING 1-800-624-3270 (WITHIN MONTANA ONLY) OR 1-406-586-4364, OR BY WRITING TO P.O. BOX 879, BOZEMAN MT 59771-0879.

04/11/94
PAGE 887

TEMPORARY PRELIMINARY DECREE
SOUTH END SUBBASIN - BITTERROOT RIVER
BASIN 76H
ABSTRACT OF WATER RIGHT CLAIM

WATER*RIGHT*NUMBER*76H*-W-036260-00

IMPORTANT NOTICE

YOUR WATER RIGHT AS SHOWN ON THIS ABSTRACT MAY HAVE CHANGES FROM YOUR WATER RIGHT AS CLAIMED OR AMENDED. AN ASTERISK (*) HAS BEEN PLACED NEXT TO EACH ITEM CHANGED BY THE DEPARTMENT OF NATURAL RESOURCES AND CONSERVATION (DNRC) DURING THE EXAMINATION PROCESS. THESE CHANGES ARE AUTHORIZED BY THE MONTANA WATER COURT OR THE WATER RIGHT CLAIM EXAMINATION RULES AS ADOPTED BY THE MONTANA SUPREME COURT.

OBJECTIONS MAY BE FILED ACCORDING TO THE PROCEDURES OUTLINED IN THE DOCUMENT ENTITLED "NOTICE OF ENTRY OF TEMPORARY PRELIMINARY DECREE AND NOTICE OF AVAILABILITY." UNLESS OBJECTED TO OR CALLED IN ON MOTION OF THE MONTANA WATER COURT IN THIS DECREE OR IN THE PRELIMINARY DECREE, THE ELEMENTS OF THIS CLAIMED WATER RIGHT WILL APPEAR IN THE FINAL DECREE AS SHOWN ON THIS ABSTRACT. (SEE SECTION 85-2-233, MONTANA CODE ANNOTATED.)

OWNERS: PINGREE RICHARD C
PO BOX 27
SULA MT 59871

PINGREE BERNA M
PO BOX 27
SULA MT 59871

PURPOSE (USE): IRRIGATION
TYPE OF IRRIGATION SYSTEM: FLOOD

* SOURCE: UNNAMED TRIBUTARY OF CAMP CREEK
SOURCE TYPE: SURFACE WATER

* PRIORITY DATE: DECEMBER 31, 1930
TYPE OF HISTORICAL RIGHT: USE

* FLOW RATE: 85.00 GPM (.19 CFS)

THE FLOW RATE OF THIS WATER RIGHT HAS BEEN REDUCED TO THE 17 GPM PER ACRE GUIDELINE. THE FLOW RATE MAY BE CONTESTED BY PROPER OBJECTION.

* VOLUME: THE TOTAL VOLUME OF THIS WATER RIGHT SHALL NOT EXCEED THE AMOUNT PUT TO HISTORICAL AND BENEFICIAL USE.

CLIMATIC AREA: 3

MAXIMUM ACRES: 5.00

PERIOD OF USE: APRIL 01 TO OCTOBER 19

* POINT OF DIVERSION AND MEANS OF DIVERSION:

	LOT	BLK	QTR SEC	SEC	TWP	RGE	COUNTY	MEANS
01			SWSWNE	21	01N	19W	RAVALLI	HEADGATE

PLACE OF USE FOR IRRIGATION:

	ACRES	LOT	BLK	QTR SEC	SEC	TWP	RGE	COUNTY
001	5.00			SWNE	21	01N	19W	RAVALLI
TOTAL	5.00							

TEMPORARY PRELIMINARY DECREE
SOUTH END SUBBASIN - BITTERROOT RIVER
BASIN 76H
ABSTRACT OF WATER RIGHT CLAIM

WATER*RIGHT*NUMBER*76H*-W-036260-00*(CONTINUED)

REMARKS CONTINUED:

REMARKS:

THE WATER RIGHTS LISTED FOLLOWING THIS STATEMENT ARE MULTIPLE USES OF THE SAME RIGHT. THE USE OF THE RIGHT FOR SEVERAL PURPOSES DOES NOT INCREASE THE EXTENT OF THE WATER RIGHT. RATHER IT DECREES THE RIGHT TO ALTERNATE AND EXCHANGE THE USE (PURPOSE) OF THE WATER IN ACCORD WITH HISTORICAL PRACTICES. W036239-00, W036260-00.

NOTICE OF WATER RIGHT TRANSFER RECEIVED 06/23/92.

****
* THE DNRC EXAMINATION OF THIS CLAIM FOUND NO SIGNIFICANT FACTS, *
* DATA, OR ISSUES TO REPORT TO THE WATER COURT. *
****

A BETTER UNDERSTANDING OF YOUR CLAIMED WATER RIGHT CAN BE OBTAINED BY COMPARING YOUR RIGHT WITH OTHER CLAIMS IN THE BASIN. FOR EXAMPLE, COMPARE PRIORITY DATES, FLOW RATES, VOLUMES, OR ACRES IRRIGATED. ALSO, YOUR WATER RIGHT MAY BE SUBJECT TO WATER RIGHTS IN ADJOINING BASINS OR SUBBASINS AS WELL AS BEING SUBJECT TO OTHER RIGHTS ON YOUR SOURCE OF SUPPLY. FINALLY, YOUR WATER RIGHT MAY BE SUBJECT TO INDIAN RESERVED AND FEDERAL RESERVED WATER RIGHTS.

COMPLETE DETAILS REGARDING THE DNRC EXAMINATION RESULTS AND RELATED MATERIALS CAN BE REVIEWED AT THE OFFICE LOCATIONS IDENTIFIED IN THE DOCUMENT ENTITLED "NOTICE OF ENTRY OF TEMPORARY PRELIMINARY DECREE AND NOTICE OF AVAILABILITY."

SEE GENERAL FINDINGS OF FACT AND CONCLUSIONS OF LAW FOR FURTHER EXPLANATION OF YOUR CLAIMED WATER RIGHT. THESE FINDINGS CAN BE FOUND AS INDICATED IN THE DOCUMENT ENTITLED "NOTICE OF ENTRY OF TEMPORARY PRELIMINARY DECREE AND NOTICE OF AVAILABILITY." IF YOU NEED OBJECTION FORMS, OR HAVE QUESTIONS ABOUT WATER COURT PROCEDURES OR CHANGES TO YOUR RIGHT, YOU CAN CONTACT THE WATER COURT BY CALLING 1-800-624-3270 (WITHIN MONTANA ONLY) OR 1-406-586-4364, OR BY WRITING TO P.O. BOX 879, BOZEMAN MT 59771-0879.

04/11/94
PAGE 889

TEMPORARY PRELIMINARY DECREE
SOUTH END SUBBASIN - BITTERROOT RIVER
BASIN 76H
ABSTRACT OF WATER RIGHT CLAIM

WATER*RIGHT*NUMBER*76H*-W-036261-00

IMPORTANT NOTICE

YOUR WATER RIGHT AS SHOWN ON THIS ABSTRACT MAY HAVE CHANGES FROM YOUR WATER RIGHT AS CLAIMED OR AMENDED. AN ASTERISK (*) HAS BEEN PLACED NEXT TO EACH ITEM CHANGED BY THE DEPARTMENT OF NATURAL RESOURCES AND CONSERVATION (DNRC) DURING THE EXAMINATION PROCESS. THESE CHANGES ARE AUTHORIZED BY THE MONTANA WATER COURT OR THE WATER RIGHT CLAIM EXAMINATION RULES AS ADOPTED BY THE MONTANA SUPREME COURT.

OBJECTIONS MAY BE FILED ACCORDING TO THE PROCEDURES OUTLINED IN THE DOCUMENT ENTITLED "NOTICE OF ENTRY OF TEMPORARY PRELIMINARY DECREE AND NOTICE OF AVAILABILITY." UNLESS OBJECTED TO OR CALLED IN ON MOTION OF THE MONTANA WATER COURT IN THIS DECREE OR IN THE PRELIMINARY DECREE, THE ELEMENTS OF THIS CLAIMED WATER RIGHT WILL APPEAR IN THE FINAL DECREE AS SHOWN ON THIS ABSTRACT. (SEE SECTION 85-2-233, MONTANA CODE ANNOTATED.)

OWNERS: MONROE JOHN H
PO BOX 387
DARBY MT 59829

MONROE LOUISE C
PO BOX 287
DARBY MT 59829

PURPOSE (USE): IRRIGATION
TYPE OF IRRIGATION SYSTEM: FLOOD

SOURCE: BITTERROOT RIVER, EAST FORK
SOURCE TYPE: SURFACE WATER

PRIORITY DATE: MAY 18, 1903
TYPE OF HISTORICAL RIGHT: USE

FLOW RATE: 2.00 CFS

* VOLUME: THE TOTAL VOLUME OF THIS WATER RIGHT SHALL NOT EXCEED THE AMOUNT PUT TO HISTORICAL AND BENEFICIAL USE.

CLIMATIC AREA: 3

MAXIMUM ACRES: 75.00

PERIOD OF USE: APRIL 01 TO OCTOBER 19

POINT OF DIVERSION AND MEANS OF DIVERSION:

	LOT	BLK	QTR SEC	SEC	TWP	RGE	COUNTY	MEANS
01			NESWSE	10	01N	19W	RAVALLI	HEADGATE

DITCH NAME: WETZSTEON-VOGHT-MCCLINTIC-LORD A (SLOUGH)

* PLACE OF USE FOR IRRIGATION:

	ACRES	LOT	BLK	QTR SEC	SEC	TWP	RGE	COUNTY
001	35.00			NENE	17	01N	19W	RAVALLI
002	40.00			NWNW	16	01N	19W	RAVALLI
TOTAL	75.00							

REMARKS:

TEMPORARY PRELIMINARY DECREE
SOUTH END SUBBASIN - BITTERROOT RIVER
BASIN 76H
ABSTRACT OF WATER RIGHT CLAIM

WATER*RIGHT*NUMBER*76H*-W-036261-00*(CONTINUED)

REMARKS CONTINUED:

THE WATER RIGHTS LISTED FOLLOWING THIS STATEMENT ARE MULTIPLE USES OF THE SAME RIGHT. THE USE OF THE RIGHT FOR SEVERAL PURPOSES DOES NOT INCREASE THE EXTENT OF THE WATER RIGHT. RATHER IT DECREES THE RIGHT TO ALTERNATE AND EXCHANGE THE USE (PURPOSE) OF THE WATER IN ACCORD WITH HISTORICAL PRACTICES. W036247-00, W036261-00.

NOTICE OF WATER RIGHT TRANSFER RECEIVED 11/08/82.

NOTICE OF WATER RIGHT TRANSFER RECEIVED 11/16/82.

****
* THE FOLLOWING ISSUES WERE IDENTIFIED BY THE DNRC DURING ITS *
* EXAMINATION OF THIS WATER RIGHT CLAIM. THESE ISSUES MAY REMAIN *
* UNRESOLVED IF NO OBJECTIONS ARE FILED. *
* *
* THE PRIORITY DATE MAY BE QUESTIONABLE. THIS CLAIM IS *
* FOR A USE RIGHT ON THE WEST FORK OF THE BITTERROOT *
* RIVER WITH A PRIORITY DATE PREDATING CASE NO. 1287, *
* RAVALLI COUNTY. *
****

A BETTER UNDERSTANDING OF YOUR CLAIMED WATER RIGHT CAN BE OBTAINED BY COMPARING YOUR RIGHT WITH OTHER CLAIMS IN THE BASIN. FOR EXAMPLE, COMPARE PRIORITY DATES, FLOW RATES, VOLUMES, OR ACRES IRRIGATED. ALSO, YOUR WATER RIGHT MAY BE SUBJECT TO WATER RIGHTS IN ADJOINING BASINS OR SUBBASINS AS WELL AS BEING SUBJECT TO OTHER RIGHTS ON YOUR SOURCE OF SUPPLY. FINALLY, YOUR WATER RIGHT MAY BE SUBJECT TO INDIAN RESERVED AND FEDERAL RESERVED WATER RIGHTS.

COMPLETE DETAILS REGARDING THE DNRC EXAMINATION RESULTS AND RELATED MATERIALS CAN BE REVIEWED AT THE OFFICE LOCATIONS IDENTIFIED IN THE DOCUMENT ENTITLED "NOTICE OF ENTRY OF TEMPORARY PRELIMINARY DECREE AND NOTICE OF AVAILABILITY."

SEE GENERAL FINDINGS OF FACT AND CONCLUSIONS OF LAW FOR FURTHER EXPLANATION OF YOUR CLAIMED WATER RIGHT. THESE FINDINGS CAN BE FOUND AS INDICATED IN THE DOCUMENT ENTITLED "NOTICE OF ENTRY OF TEMPORARY PRELIMINARY DECREE AND NOTICE OF AVAILABILITY." IF YOU NEED OBJECTION FORMS, OR HAVE QUESTIONS ABOUT WATER COURT PROCEDURES OR CHANGES TO YOUR RIGHT, YOU CAN CONTACT THE WATER COURT BY CALLING 1-800-624-3270 (WITHIN MONTANA ONLY) OR 1-406-586-4364, OR BY WRITING TO P.O. BOX 879, BOZEMAN MT 59771-0879.

K04

TEMPORARY PRELIMINARY DECREE
SOUTH END SUBBASIN - BITTERROOT RIVER
BASIN 76H
ABSTRACT OF WATER RIGHT CLAIM

WATER*RIGHT*NUMBER*76H*-W-036262-00

IMPORTANT NOTICE

YOUR WATER RIGHT AS SHOWN ON THIS ABSTRACT MAY HAVE CHANGES FROM YOUR WATER RIGHT AS CLAIMED OR AMENDED. AN ASTERISK (*) HAS BEEN PLACED NEXT TO EACH ITEM CHANGED BY THE DEPARTMENT OF NATURAL RESOURCES AND CONSERVATION (DNRC) DURING THE EXAMINATION PROCESS. THESE CHANGES ARE AUTHORIZED BY THE MONTANA WATER COURT OR THE WATER RIGHT CLAIM EXAMINATION RULES AS ADOPTED BY THE MONTANA SUPREME COURT.

OBJECTIONS MAY BE FILED ACCORDING TO THE PROCEDURES OUTLINED IN THE DOCUMENT ENTITLED "NOTICE OF ENTRY OF TEMPORARY PRELIMINARY DECREE AND NOTICE OF AVAILABILITY." UNLESS OBJECTED TO OR CALLED IN ON MOTION OF THE MONTANA WATER COURT IN THIS DECREE OR IN THE PRELIMINARY DECREE, THE ELEMENTS OF THIS CLAIMED WATER RIGHT WILL APPEAR IN THE FINAL DECREE AS SHOWN ON THIS ABSTRACT. (SEE SECTION 85-2-233, MONTANA CODE ANNOTATED.)

OWNERS: HALLOCK DONALD S
PO BOX 105
DARBY MT 59829

HALLOCK EILEEN J
PO BOX 105
DARBY MT 59829

MARTENS PAUL G
601 S 4TH ST
HAMILTON MT 59840

MARTENS HELEN R
601 S 4TH ST
HAMILTON MT 59840

TRANSFER PROCESSED TO ADD NEW OWNERS. THE WATER RIGHT WILL BE SPLIT INTO SEPARATE OWNERSHIPS AFTER FINAL DECREE.

PURPOSE_(USE): IRRIGATION
TYPE OF IRRIGATION SYSTEM: FLOOD

SOURCE: CAMERON CREEK
SOURCE TYPE: SURFACE WATER

* PRIORITY_DATE: MAY 01, 1902
TYPE OF HISTORICAL RIGHT: FILED

* FLOW_RATE: 272.00 GPM (.61 CFS)

THE FLOW RATE OF THIS WATER RIGHT HAS BEEN REDUCED TO THE 17 GPM PER ACRE GUIDELINE. THE FLOW RATE MAY BE CONTESTED BY PROPER OBJECTION.

* VOLUME: THE TOTAL VOLUME OF THIS WATER RIGHT SHALL NOT EXCEED THE AMOUNT PUT TO HISTORICAL AND BENEFICIAL USE.

CLIMATIC AREA: 3

MAXIMUM_ACRES: 16.00

PERIOD_OF_USE: APRIL 01 TO OCTOBER 19

* POINT_OF_DIVERSION_AND_MEANS_OF_DIVERSION:

L04

TEMPORARY PRELIMINARY DECREE
SOUTH END SUBBASIN - BITTERROOT RIVER
BASIN 76H
ABSTRACT OF WATER RIGHT CLAIM

WATER*RIGHT*NUMBER*76H*-W-036262-00*(CONTINUED)

POINT OF DIVERSION CONTINUED:

	LOT	BLK	QTR	SEC	SEC	TWP	RGE	COUNTY	MEANS
01			SWSWNW	03	01N	19W		RAVALLI	HEADGATE

DITCH NAME: CAMERON CREEK DITCH

PLACE OF USE FOR IRRIGATION:

	ACRES	LOT	BLK	QTR	SEC	SEC	TWP	RGE	COUNTY
001	16.00			E2SE	08		01N	19W	RAVALLI
TOTAL	16.00								

REMARKS:

THE FOLLOWING ELEMENTS WERE AMENDED BY THE CLAIMANT ON 07/06/89: MAXIMUM ACRES, PLACE OF USE.

THE WATER RIGHTS LISTED FOLLOWING THIS STATEMENT ARE MULTIPLE USES OF THE SAME RIGHT. THE USE OF THE RIGHT FOR SEVERAL PURPOSES DOES NOT INCREASE THE EXTENT OF THE WATER RIGHT. RATHER IT DECREES THE RIGHT TO ALTERNATE AND EXCHANGE THE USE (PURPOSE) OF THE WATER IN ACCORD WITH HISTORICAL PRACTICES. W036245-00, W036262-00.

THE WATER RIGHTS FOLLOWING THIS STATEMENT ARE SUPPLEMENTAL WHICH MEANS THE RIGHTS HAVE OVERLAPPING PLACES OF USE. THE RIGHTS CAN BE COMBINED TO IRRIGATE ONLY OVERLAPPING PARCELS OF THE CLAIMANT'S TOTAL 27.00 ACRES. EACH RIGHT IS LIMITED TO THE FLOW RATE AND PLACE OF USE OF THAT INDIVIDUAL RIGHT. THE SUM TOTAL VOLUME OF THESE WATER RIGHTS SHALL NOT EXCEED THE AMOUNT PUT TO HISTORICAL AND BENEFICIAL USE. W036262-00, W036264-00.

NOTICE OF WATER RIGHT TRANSFER RECEIVED 02/03/84.
NOTICE OF WATER RIGHT TRANSFER RECEIVED 07/12/84.
NOTICE OF WATER RIGHT TRANSFER RECEIVED 11/29/88.
NOTICE OF WATER RIGHT TRANSFER RECEIVED 10/09/91.

****
* THE DNRC EXAMINATION OF THIS CLAIM FOUND NO SIGNIFICANT FACTS, *
* DATA, OR ISSUES TO REPORT TO THE WATER COURT. *
****

A BETTER UNDERSTANDING OF YOUR CLAIMED WATER RIGHT CAN BE OBTAINED BY COMPARING YOUR RIGHT WITH OTHER CLAIMS IN THE BASIN. FOR EXAMPLE, COMPARE PRIORITY DATES, FLOW RATES, VOLUMES, OR ACRES IRRIGATED. ALSO, YOUR WATER RIGHT MAY BE SUBJECT TO WATER RIGHTS IN ADJOINING BASINS OR SUBBASINS AS WELL AS BEING SUBJECT TO OTHER RIGHTS ON YOUR SOURCE OF SUPPLY. FINALLY, YOUR WATER RIGHT MAY BE SUBJECT TO INDIAN RESERVED AND FEDERAL RESERVED WATER RIGHTS.

COMPLETE DETAILS REGARDING THE DNRC EXAMINATION RESULTS AND RELATED MATERIALS CAN BE REVIEWED AT THE OFFICE LOCATIONS IDENTIFIED IN THE DOCUMENT ENTITLED "NOTICE OF ENTRY OF TEMPORARY PRELIMINARY DECREE AND NOTICE OF AVAILABILITY."

TEMPORARY PRELIMINARY DECREE
SOUTH END SUBBASIN - BITTERROOT RIVER
BASIN 76H
ABSTRACT OF WATER RIGHT CLAIM

WATER*RIGHT*NUMBER*76H*-W-036262-00*(CONTINUED)

SEE GENERAL FINDINGS OF FACT AND CONCLUSIONS OF LAW FOR FURTHER EXPLANATION OF YOUR CLAIMED WATER RIGHT. THESE FINDINGS CAN BE FOUND AS INDICATED IN THE DOCUMENT ENTITLED "NOTICE OF ENTRY OF TEMPORARY PRELIMINARY DECREE AND NOTICE OF AVAILABILITY." IF YOU NEED OBJECTION FORMS, OR HAVE QUESTIONS ABOUT WATER COURT PROCEDURES OR CHANGES TO YOUR RIGHT, YOU CAN CONTACT THE WATER COURT BY CALLING 1-800-624-3270 (WITHIN MONTANA ONLY) OR 1-406-586-4364, OR BY WRITING TO P.O. BOX 879, BOZEMAN MT 59771-0879.

04/11/94
PAGE 894

TEMPORARY PRELIMINARY DECREE
SOUTH END SUBBASIN - BITTERROOT RIVER
BASIN 76H
ABSTRACT OF WATER RIGHT CLAIM

WATER*RIGHT*NUMBER*76H*-W-036263-00

IMPORTANT NOTICE

YOUR WATER RIGHT AS SHOWN ON THIS ABSTRACT MAY HAVE CHANGES FROM YOUR WATER RIGHT AS CLAIMED OR AMENDED. AN ASTERISK (*) HAS BEEN PLACED NEXT TO EACH ITEM CHANGED BY THE DEPARTMENT OF NATURAL RESOURCES AND CONSERVATION (DNRC) DURING THE EXAMINATION PROCESS. THESE CHANGES ARE AUTHORIZED BY THE MONTANA WATER COURT OR THE WATER RIGHT CLAIM EXAMINATION RULES AS ADOPTED BY THE MONTANA SUPREME COURT.

OBJECTIONS MAY BE FILED ACCORDING TO THE PROCEDURES OUTLINED IN THE DOCUMENT ENTITLED "NOTICE OF ENTRY OF TEMPORARY PRELIMINARY DECREE AND NOTICE OF AVAILABILITY." UNLESS OBJECTED TO OR CALLED IN ON MOTION OF THE MONTANA WATER COURT IN THIS DECREE OR IN THE PRELIMINARY DECREE, THE ELEMENTS OF THIS CLAIMED WATER RIGHT WILL APPEAR IN THE FINAL DECREE AS SHOWN ON THIS ABSTRACT. (SEE SECTION 85-2-233, MONTANA CODE ANNOTATED.)

OWNERS: WETZSTEON GRACE E
PO BOX 425
SULA MT 59871

WETZSTEON PAUL
PO BOX 425
SULA MT 59871

PURPOSE (USE): IRRIGATION
TYPE OF IRRIGATION SYSTEM: FLOOD

SOURCE: BITTERROOT RIVER, EAST FORK
SOURCE TYPE: SURFACE WATER

PRIORITY DATE: MAY 07, 1889
TYPE OF HISTORICAL RIGHT: DECREED

FLOW RATE: 282.74 GPM (.63 CFS)

* VOLUME: THE TOTAL VOLUME OF THIS WATER RIGHT SHALL NOT EXCEED THE AMOUNT PUT TO HISTORICAL AND BENEFICIAL USE.

CLIMATIC AREA: 3

MAXIMUM ACRES: 4.00

PERIOD OF USE: APRIL 01 TO OCTOBER 19

POINT OF DIVERSION AND MEANS OF DIVERSION:

	LOT	BLK	QTR SEC	SEC	TWP	RGE	COUNTY	MEANS
01			NESENW	11	01N	19W	RAVALLI	HEADGATE

DITCH NAME: WETZSTEON-VOGHT A (BIG) DITCH

PLACE OF USE FOR IRRIGATION:

	ACRES	LOT	BLK	QTR SEC	SEC	TWP	RGE	COUNTY
001	2.00			NESE	08	01N	19W	RAVALLI
002	2.00			SESE	08	01N	19W	RAVALLI
TOTAL	4.00							

REMARKS:

TEMPORARY PRELIMINARY DECREE
SOUTH END SUBBASIN - BITTERROOT RIVER
BASIN 76H
ABSTRACT OF WATER RIGHT CLAIM

WATER*RIGHT*NUMBER*76H*-W-036263-00* (CONTINUED)

REMARKS CONTINUED:

THE WATER RIGHTS LISTED FOLLOWING THIS STATEMENT ARE MULTIPLE USES OF THE SAME RIGHT. THE USE OF THIS RIGHT FOR SEVERAL PURPOSES DOES NOT INCREASE THE EXTENT OF THE WATER RIGHT. RATHER IT DECREES THE RIGHT TO ALTERNATE AND EXCHANGE THE USE (PURPOSE) OF THE WATER IN ACCORD WITH HISTORICAL PRACTICES. W036248-00, W036263-00.

****
* THE FOLLOWING ISSUES WERE IDENTIFIED BY THE DNRC DURING ITS EXAMINATION OF THIS WATER RIGHT CLAIM. THESE ISSUES MAY REMAIN UNRESOLVED IF NO OBJECTIONS ARE FILED. *
*
* THE WATER RIGHTS LISTED FOLLOWING THIS STATEMENT ARE FILED ON THE SAME FORMERLY DECREED WATER RIGHT, THE SUM OF THE CLAIMED FLOW RATES EXCEEDS THE 1,115 MINER'S INCHES DECREED IN CASE NO. 1287, RAVALLI COUNTY, W036264-00, W036263-00, W036266-00, W148255-00, W023021-00, W214111-00, W214112-00, W024835-00. *
*
* THE CLAIMED FLOW RATE EXCEEDS THE 17 GPM PER ACRE GUIDELINE AND CANNOT BE CONFIRMED DUE TO LACK OF DATA. THE FLOW RATE EQUALS 70.68 GPM PER ACRE. *
*
****

A BETTER UNDERSTANDING OF YOUR CLAIMED WATER RIGHT CAN BE OBTAINED BY COMPARING YOUR RIGHT WITH OTHER CLAIMS IN THE BASIN. FOR EXAMPLE, COMPARE PRIORITY DATES, FLOW RATES, VOLUMES, OR ACRES IRRIGATED. ALSO, YOUR WATER RIGHT MAY BE SUBJECT TO WATER RIGHTS IN ADJOINING BASINS OR SUBBASINS AS WELL AS BEING SUBJECT TO OTHER RIGHTS ON YOUR SOURCE OF SUPPLY. FINALLY, YOUR WATER RIGHT MAY BE SUBJECT TO INDIAN RESERVED AND FEDERAL RESERVED WATER RIGHTS.

COMPLETE DETAILS REGARDING THE DNRC EXAMINATION RESULTS AND RELATED MATERIALS CAN BE REVIEWED AT THE OFFICE LOCATIONS IDENTIFIED IN THE DOCUMENT ENTITLED "NOTICE OF ENTRY OF TEMPORARY PRELIMINARY DECREE AND NOTICE OF AVAILABILITY."

SEE GENERAL FINDINGS OF FACT AND CONCLUSIONS OF LAW FOR FURTHER EXPLANATION OF YOUR CLAIMED WATER RIGHT. THESE FINDINGS CAN BE FOUND AS INDICATED IN THE DOCUMENT ENTITLED "NOTICE OF ENTRY OF TEMPORARY PRELIMINARY DECREE AND NOTICE OF AVAILABILITY." IF YOU NEED OBJECTION FORMS, OR HAVE QUESTIONS ABOUT WATER COURT PROCEDURES OR CHANGES TO YOUR RIGHT, YOU CAN CONTACT THE WATER COURT BY CALLING 1-800-624-3270 (WITHIN MONTANA ONLY) OR 1-406-586-4364, OR BY WRITING TO P.O. BOX 879, BOZEMAN MT 59771-0879.

04/11/94
PAGE 896

TEMPORARY PRELIMINARY DECREE
SOUTH END SUBBASIN - BITTERROOT RIVER
BASIN 76H
ABSTRACT OF WATER RIGHT CLAIM

WATER*RIGHT*NUMBER*76H*-W-036264-00

IMPORTANT NOTICE

YOUR WATER RIGHT AS SHOWN ON THIS ABSTRACT MAY HAVE CHANGES FROM YOUR WATER RIGHT AS CLAIMED OR AMENDED. AN ASTERISK (*) HAS BEEN PLACED NEXT TO EACH ITEM CHANGED BY THE DEPARTMENT OF NATURAL RESOURCES AND CONSERVATION (DNRC) DURING THE EXAMINATION PROCESS. THESE CHANGES ARE AUTHORIZED BY THE MONTANA WATER COURT OR THE WATER RIGHT CLAIM EXAMINATION RULES AS ADOPTED BY THE MONTANA SUPREME COURT.

OBJECTIONS MAY BE FILED ACCORDING TO THE PROCEDURES OUTLINED IN THE DOCUMENT ENTITLED "NOTICE OF ENTRY OF TEMPORARY PRELIMINARY DECREE AND NOTICE OF AVAILABILITY." UNLESS OBJECTED TO OR CALLED IN ON MOTION OF THE MONTANA WATER COURT IN THIS DECREE OR IN THE PRELIMINARY DECREE, THE ELEMENTS OF THIS CLAIMED WATER RIGHT WILL APPEAR IN THE FINAL DECREE AS SHOWN ON THIS ABSTRACT. (SEE SECTION 85-2-233, MONTANA CODE ANNOTATED.)

OWNERS: HALLOCK DONALD S
PO BOX 105
DARBY MT 59829

HALLOCK EILEEN J
PO BOX 105
DARBY MT 59829

MARTENS PAUL G
601 S 4TH ST
HAMILTON MT 59840

MARTENS HELEN R
601 S 4TH ST
HAMILTON MT 59840

TRANSFER PROCESSED TO ADD NEW OWNERS. THE WATER RIGHT WILL BE SPLIT INTO SEPARATE OWNERSHIPS AFTER FINAL DECREE.

PURPOSE (USE): IRRIGATION
TYPE OF IRRIGATION SYSTEM: FLOOD

SOURCE: BITTERROOT RIVER, EAST FORK
SOURCE TYPE: SURFACE WATER

PRIORITY DATE: MAY 07, 1889
TYPE OF HISTORICAL RIGHT: DECREED

FLOW RATE: 1.88 CFS

* VOLUME: THE TOTAL VOLUME OF THIS WATER RIGHT SHALL NOT EXCEED THE AMOUNT PUT TO HISTORICAL AND BENEFICIAL USE.

CLIMATIC AREA: 3

MAXIMUM ACRES: 27.00

PERIOD OF USE: APRIL 01 TO OCTOBER 19

POINT OF DIVERSION AND MEANS OF DIVERSION:

	LOT	BLK	QTR	SEC	SEC	TWP	RGE	COUNTY	MEANS
01			NESENW		11	01N	19W	RAVALLI	HEADGATE

TEMPORARY PRELIMINARY DECREE
SOUTH END SUBBASIN - BITTERROOT RIVER
BASIN 76H
ABSTRACT OF WATER RIGHT CLAIM

WATER RIGHT NUMBER 76H-W-036264-00 (CONTINUED)

POINT OF DIVERSION CONTINUED:

DITCH NAME: WETZSTEON-VOGHT A (BIG) DITCH

PLACE OF USE FOR IRRIGATION:

	ACRES	LOT	BLK	QTR SEC	SEC	TWP	RGE	COUNTY
001	9.00			SWNW	03	01N	19W	RAVALLI
002	18.00			E2SE	08	01N	19W	RAVALLI
TOTAL	27.00							

REMARKS:

THE FOLLOWING ELEMENTS WERE AMENDED BY THE CLAIMANT ON 07/06/89: MAXIMUM ACRES, PLACE OF USE.

THE WATER RIGHTS FOLLOWING THIS STATEMENT ARE SUPPLEMENTAL WHICH MEANS THE RIGHTS HAVE OVERLAPPING PLACES OF USE. THE RIGHTS CAN BE COMBINED TO IRRIGATE ONLY OVERLAPPING PARCELS OF THE CLAIMANT'S TOTAL 27.00 ACRES. EACH RIGHT IS LIMITED TO THE FLOW RATE AND PLACE OF USE OF THAT INDIVIDUAL RIGHT. THE SUM TOTAL VOLUME OF THESE WATER RIGHTS SHALL NOT EXCEED THE AMOUNT PUT TO HISTORICAL AND BENEFICIAL USE. W036262-00, W036264-00.

NOTICE OF WATER RIGHT TRANSFER RECEIVED 07/12/84.
NOTICE OF WATER RIGHT TRANSFER RECEIVED 04/25/86.
NOTICE OF WATER RIGHT TRANSFER RECEIVED 11/29/88.
NOTICE OF WATER RIGHT TRANSFER RECEIVED 02/22/89.
NOTICE OF WATER RIGHT TRANSFER RECEIVED 10/09/91.

****
* THE FOLLOWING ISSUES WERE IDENTIFIED BY THE DNRC DURING ITS EXAMINATION OF THIS WATER RIGHT CLAIM. THESE ISSUES MAY REMAIN UNRESOLVED IF NO OBJECTIONS ARE FILED.
*
* THE WATER RIGHTS LISTED FOLLOWING THIS STATEMENT ARE FILED ON THE SAME FORMERLY DECREED WATER RIGHT, THE SUM OF THE CLAIMED FLOW RATES EXCEEDS THE 1,115 MINER'S INCHES DECREED IN CASE NO. 1287, RAVALLI COUNTY, W036264-00, W036263-00, W036266-00, W148255-00, W023021-00, W214111-00, W214112-00, W024835-00.
*
* FLOW RATE MAY REQUIRE MODIFICATION BASED ON RESOLUTION OF MAXIMUM ACRES ISSUE.
*
* THE CLAIMED FLOW RATE EXCEEDS THE 17 GPM PER ACRE GUIDELINE AND CANNOT BE CONFIRMED DUE TO LACK OF DATA. THE FLOW RATE EQUALS 31.25 GPM PER ACRE.
*
* THE RAVALLI COUNTY WATER RESOURCES SURVEY (1958) APPEARS TO INDICATE 18.00 ACRES IRRIGATED. A DESCRIPTION OF THESE ACRES IS IN THE CLAIM FILE.

WATER*RIGHT*NUMBER*76H*-W-036264-00*(CONTINUED)

REMARKS CONTINUED:

```
*                                                                              *
*         THE MAXIMUM COMBINED ACRES FOR THIS GROUP OF                         *
*         SUPPLEMENTAL CLAIMS MAY REQUIRE MODIFICATION PENDING                 *
*         RESOLUTION OF MAXIMUM IRRIGATED ACRES ISSUE.                         *
*                                                                              *
*                                                                              *
********************************************************************************
```

A BETTER UNDERSTANDING OF YOUR CLAIMED WATER RIGHT CAN BE OBTAINED BY COMPARING YOUR RIGHT WITH OTHER CLAIMS IN THE BASIN. FOR EXAMPLE, COMPARE PRIORITY DATES, FLOW RATES, VOLUMES, OR ACRES IRRIGATED. ALSO, YOUR WATER RIGHT MAY BE SUBJECT TO WATER RIGHTS IN ADJOINING BASINS OR SUBBASINS AS WELL AS BEING SUBJECT TO OTHER RIGHTS ON YOUR SOURCE OF SUPPLY. FINALLY, YOUR WATER RIGHT MAY BE SUBJECT TO INDIAN RESERVED AND FEDERAL RESERVED WATER RIGHTS.

COMPLETE DETAILS REGARDING THE DNRC EXAMINATION RESULTS AND RELATED MATERIALS CAN BE REVIEWED AT THE OFFICE LOCATIONS IDENTIFIED IN THE DOCUMENT ENTITLED "NOTICE OF ENTRY OF TEMPORARY PRELIMINARY DECREE AND NOTICE OF AVAILABILITY."

SEE GENERAL FINDINGS OF FACT AND CONCLUSIONS OF LAW FOR FURTHER EXPLANATION OF YOUR CLAIMED WATER RIGHT. THESE FINDINGS CAN BE FOUND AS INDICATED IN THE DOCUMENT ENTITLED "NOTICE OF ENTRY OF TEMPORARY PRELIMINARY DECREE AND NOTICE OF AVAILABILITY." IF YOU NEED OBJECTION FORMS, OR HAVE QUESTIONS ABOUT WATER COURT PROCEDURES OR CHANGES TO YOUR RIGHT, YOU CAN CONTACT THE WATER COURT BY CALLING 1-800-624-3270 (WITHIN MONTANA ONLY) OR 1-406-586-4364, OR BY WRITING TO P.O. BOX 879, BOZEMAN MT 59771-0879.

TEMPORARY PRELIMINARY DECREE
SOUTH END SUBBASIN - BITTERROOT RIVER
BASIN 76H
ABSTRACT OF WATER RIGHT CLAIM

WATER*RIGHT*NUMBER*76H*-W-036265-00

IMPORTANT NOTICE

YOUR WATER RIGHT AS SHOWN ON THIS ABSTRACT MAY HAVE CHANGES FROM YOUR WATER RIGHT AS CLAIMED OR AMENDED. AN ASTERISK (*) HAS BEEN PLACED NEXT TO EACH ITEM CHANGED BY THE DEPARTMENT OF NATURAL RESOURCES AND CONSERVATION (DNRC) DURING THE EXAMINATION PROCESS. THESE CHANGES ARE AUTHORIZED BY THE MONTANA WATER COURT OR THE WATER RIGHT CLAIM EXAMINATION RULES AS ADOPTED BY THE MONTANA SUPREME COURT.

OBJECTIONS MAY BE FILED ACCORDING TO THE PROCEDURES OUTLINED IN THE DOCUMENT ENTITLED "NOTICE OF ENTRY OF TEMPORARY PRELIMINARY DECREE AND NOTICE OF AVAILABILITY." UNLESS OBJECTED TO OR CALLED IN ON MOTION OF THE MONTANA WATER COURT IN THIS DECREE OR IN THE PRELIMINARY DECREE, THE ELEMENTS OF THIS CLAIMED WATER RIGHT WILL APPEAR IN THE FINAL DECREE AS SHOWN ON THIS ABSTRACT. (SEE SECTION 85-2-233, MONTANA CODE ANNOTATED.)

OWNERS: MONROE JOHN H
PO BOX 387
DARBY MT 59829

MONROE LOUISE C
PO BOX 287
DARBY MT 59829

PURPOSE (USE): IRRIGATION
TYPE OF IRRIGATION SYSTEM: FLOOD

SOURCE: BITTERROOT RIVER, EAST FORK
SOURCE TYPE: SURFACE WATER

PRIORITY DATE: MAY 01, 1887
TYPE OF HISTORICAL RIGHT: DECREED

FLOW RATE: 2.00 CFS

* VOLUME: THE TOTAL VOLUME OF THIS WATER RIGHT SHALL NOT EXCEED THE AMOUNT PUT TO HISTORICAL AND BENEFICIAL USE.

CLIMATIC AREA: 3

MAXIMUM ACRES: 60.00

PERIOD OF USE: APRIL 01 TO OCTOBER 19

POINT OF DIVERSION AND MEANS OF DIVERSION:

	LOT	BLK	QTR	SEC	SEC	TWP	RGE	COUNTY	MEANS
01			NESWSE	10	01N	19W	RAVALLI		HEADGATE

DITCH NAME: WETZSTEON-VOGHT-MCCLINTIC-LORD A (SLOUGH)

PLACE OF USE FOR IRRIGATION:

	ACRES	LOT	BLK	QTR	SEC	SEC	TWP	RGE	COUNTY
001	40.00			SWSW	09	01N	19W	RAVALLI	
002	20.00			SESE	08	01N	19W	RAVALLI	
TOTAL	60.00								

REMARKS:

TEMPORARY PRELIMINARY DECREE
SOUTH END SUBBASIN - BITTERROOT RIVER
BASIN 76H
ABSTRACT OF WATER RIGHT CLAIM

WATER*RIGHT*NUMBER*76H*-W-036265-00* (CONTINUED)

REMARKS CONTINUED:

THE WATER RIGHTS LISTED FOLLOWING THIS STATEMENT ARE MULTIPLE USES OF THE SAME RIGHT. THE USE OF THIS RIGHT FOR SEVERAL PURPOSES DOES NOT INCREASE THE EXTENT OF THE WATER RIGHT. RATHER IT DECREES THE RIGHT TO ALTERNATE AND EXCHANGE THE USE (PURPOSE) OF THE WATER IN ACCORD WITH HISTORICAL PRACTICES. W036252-00, W036265-00.

NOTICE OF WATER RIGHT TRANSFER RECEIVED 11/26/82.

****
* THE DNRC EXAMINATION OF THIS CLAIM FOUND NO SIGNIFICANT FACTS, *
* DATA, OR ISSUES TO REPORT TO THE WATER COURT. *
****

A BETTER UNDERSTANDING OF YOUR CLAIMED WATER RIGHT CAN BE OBTAINED BY COMPARING YOUR RIGHT WITH OTHER CLAIMS IN THE BASIN. FOR EXAMPLE, COMPARE PRIORITY DATES, FLOW RATES, VOLUMES, OR ACRES IRRIGATED. ALSO, YOUR WATER RIGHT MAY BE SUBJECT TO WATER RIGHTS IN ADJOINING BASINS OR SUBBASINS AS WELL AS BEING SUBJECT TO OTHER RIGHTS ON YOUR SOURCE OF SUPPLY. FINALLY, YOUR WATER RIGHT MAY BE SUBJECT TO INDIAN RESERVED AND FEDERAL RESERVED WATER RIGHTS.

COMPLETE DETAILS REGARDING THE DNRC EXAMINATION RESULTS AND RELATED MATERIALS CAN BE REVIEWED AT THE OFFICE LOCATIONS IDENTIFIED IN THE DOCUMENT ENTITLED "NOTICE OF ENTRY OF TEMPORARY PRELIMINARY DECREE AND NOTICE OF AVAILABILITY."

SEE GENERAL FINDINGS OF FACT AND CONCLUSIONS OF LAW FOR FURTHER EXPLANATION OF YOUR CLAIMED WATER RIGHT. THESE FINDINGS CAN BE FOUND AS INDICATED IN THE DOCUMENT ENTITLED "NOTICE OF ENTRY OF TEMPORARY PRELIMINARY DECREE AND NOTICE OF AVAILABILITY." IF YOU NEED OBJECTION FORMS, OR HAVE QUESTIONS ABOUT WATER COURT PROCEDURES OR CHANGES TO YOUR RIGHT, YOU CAN CONTACT THE WATER COURT BY CALLING 1-800-624-3270 (WITHIN MONTANA ONLY) OR 1-406-586-4364, OR BY WRITING TO P.O. BOX 879, BOZEMAN MT 59771-0879.

TEMPORARY PRELIMINARY DECREE
SOUTH END SUBBASIN - BITTERROOT RIVER
BASIN 76H
ABSTRACT OF WATER RIGHT CLAIM

WATER*RIGHT*NUMBER*76H*-W-036266-00

IMPORTANT NOTICE

YOUR WATER RIGHT AS SHOWN ON THIS ABSTRACT MAY HAVE CHANGES FROM YOUR WATER RIGHT AS CLAIMED OR AMENDED. AN ASTERISK (*) HAS BEEN PLACED NEXT TO EACH ITEM CHANGED BY THE DEPARTMENT OF NATURAL RESOURCES AND CONSERVATION (DNRC) DURING THE EXAMINATION PROCESS. THESE CHANGES ARE AUTHORIZED BY THE MONTANA WATER COURT OR THE WATER RIGHT CLAIM EXAMINATION RULES AS ADOPTED BY THE MONTANA SUPREME COURT.

OBJECTIONS MAY BE FILED ACCORDING TO THE PROCEDURES OUTLINED IN THE DOCUMENT ENTITLED "NOTICE OF ENTRY OF TEMPORARY PRELIMINARY DECREE AND NOTICE OF AVAILABILITY." UNLESS OBJECTED TO OR CALLED IN ON MOTION OF THE MONTANA WATER COURT IN THIS DECREE OR IN THE PRELIMINARY DECREE, THE ELEMENTS OF THIS CLAIMED WATER RIGHT WILL APPEAR IN THE FINAL DECREE AS SHOWN ON THIS ABSTRACT. (SEE SECTION 85-2-233, MONTANA CODE ANNOTATED.)

* OWNERS: MONROE JOHN H
PO BOX 387
DARBY MT 59829

MONROE LOUISE C
PO BOX 287
DARBY MT 59829

PURPOSE (USE): IRRIGATION
TYPE OF IRRIGATION SYSTEM: FLOOD

A PORTION OF THE CLAIMED PLACE OF USE IS SUBIRRIGATED. THE SUBIRRIGATION IS ALSO CONTROLLED BY THE HEADGATE AT CLAIMED POINT OF DIVERSION NO. 2.

SOURCE: BITTERROOT RIVER, EAST FORK
SOURCE TYPE: SURFACE WATER

PRIORITY DATE: MAY 07, 1889
TYPE OF HISTORICAL RIGHT: DECREED

FLOW RATE: 2.70 CFS

* VOLUME: THE TOTAL VOLUME OF THIS WATER RIGHT SHALL NOT EXCEED THE AMOUNT PUT TO HISTORICAL AND BENEFICIAL USE.

CLIMATIC AREA: 3

MAXIMUM ACRES: 75.00

PERIOD OF USE: APRIL 01 TO OCTOBER 19

POINT OF DIVERSION AND MEANS OF DIVERSION:

	LOT	BLK	QTR	SEC	TWP	RGE	COUNTY	MEANS
01			SENESE	10	01N	19W	RAVALLI	HEADGATE
02			NESWSE	10	01N	19W	RAVALLI	HEADGATE
03			NESENW	11	01N	19W	RAVALLI	HEADGATE

DITCH NAME FOR DIVERSION NO. 01 IS:
WETZSTEON-VOGHT B (MIDDLE) DITCH

TEMPORARY PRELIMINARY DECREE
SOUTH END SUBBASIN - BITTERROOT RIVER
BASIN 76H
ABSTRACT OF WATER RIGHT CLAIM

WATER RIGHT NUMBER 76H-W-036266-00 (CONTINUED)

POINT OF DIVERSION CONTINUED:

DITCH NAME FOR DIVERSION NO. 02 IS:
WETZSTEON-VOGHT-MCCLINTIC-LORD (SLOUGH) DITCH

DITCH NAME FOR DIVERSION NO. 03 IS:
WETZSTEON-VOGHT A (BIG) DITCH

PLACE OF USE FOR IRRIGATION:

	ACRES	LOT	BLK	QTR SEC	SEC	TWP	RGE	COUNTY
001	75.00			W2SW	10	01N	19W	RAVALLI
TOTAL	75.00							

REMARKS:

THE MAXIMUM ACRES WERE AMENDED BY THE CLAIMANT ON 03/30/88.

THE WATER RIGHTS LISTED FOLLOWING THIS STATEMENT ARE MULTIPLE USES OF THE SAME RIGHT. THE USE OF THIS RIGHT FOR SEVERAL PURPOSES DOES NOT INCREASE THE EXTENT OF THE WATER RIGHT. RATHER IT DECREES THE RIGHT TO ALTERNATE AND EXCHANGE THE USE (PURPOSE) OF THE WATER IN ACCORD WITH HISTORICAL PRACTICES. W036244-00, W036266-00.

NOTICE OF WATER RIGHT TRANSFER RECEIVED 02/03/84.

****
* THE FOLLOWING ISSUES WERE IDENTIFIED BY THE DNRC DURING ITS EXAMINATION OF THIS WATER RIGHT CLAIM. THESE ISSUES MAY REMAIN UNRESOLVED IF NO OBJECTIONS ARE FILED.
*
* THE WATER RIGHTS LISTED FOLLOWING THIS STATEMENT ARE FILED ON THE SAME FORMERLY DECREED WATER RIGHT, THE SUM OF THE CLAIMED FLOW RATES EXCEEDS THE 1,115 MINER'S INCHES DECREED IN CASE NO. 1287, RAVALLI COUNTY. W036264-00, W036263-00, W036266-00, W148255-00, W023021-00, W214111-00, W214112-00, W024835-00.
****

A BETTER UNDERSTANDING OF YOUR CLAIMED WATER RIGHT CAN BE OBTAINED BY COMPARING YOUR RIGHT WITH OTHER CLAIMS IN THE BASIN. FOR EXAMPLE, COMPARE PRIORITY DATES, FLOW RATES, VOLUMES, OR ACRES IRRIGATED. ALSO, YOUR WATER RIGHT MAY BE SUBJECT TO WATER RIGHTS IN ADJOINING BASINS OR SUBBASINS AS WELL AS BEING SUBJECT TO OTHER RIGHTS ON YOUR SOURCE OF SUPPLY. FINALLY, YOUR WATER RIGHT MAY BE SUBJECT TO INDIAN RESERVED AND FEDERAL RESERVED WATER RIGHTS.

COMPLETE DETAILS REGARDING THE DNRC EXAMINATION RESULTS AND RELATED MATERIALS CAN BE REVIEWED AT THE OFFICE LOCATIONS IDENTIFIED IN THE DOCUMENT ENTITLED "NOTICE OF ENTRY OF TEMPORARY PRELIMINARY DECREE AND NOTICE OF AVAILABILITY."

TEMPORARY PRELIMINARY DECREE
SOUTH END SUBBASIN - BITTERROOT RIVER
BASIN 76H
ABSTRACT OF WATER RIGHT CLAIM

WATER*RIGHT*NUMBER*76H*-W-036266-00*(CONTINUED)

SEE GENERAL FINDINGS OF FACT AND CONCLUSIONS OF LAW FOR FURTHER EXPLANATION OF YOUR CLAIMED WATER RIGHT. THESE FINDINGS CAN BE FOUND AS INDICATED IN THE DOCUMENT ENTITLED "NOTICE OF ENTRY OF TEMPORARY PRELIMINARY DECREE AND NOTICE OF AVAILABILITY." IF YOU NEED OBJECTION FORMS, OR HAVE QUESTIONS ABOUT WATER COURT PROCEDURES OR CHANGES TO YOUR RIGHT, YOU CAN CONTACT THE WATER COURT BY CALLING 1-800-624-3270 (WITHIN MONTANA ONLY) OR 1-406-586-4364, OR BY WRITING TO P.O. BOX 879, BOZEMAN MT 59771-0879.

04/11/94
PAGE 904

TEMPORARY PRELIMINARY DECREE
SOUTH END SUBBASIN - BITTERROOT RIVER
BASIN 76H
ABSTRACT OF WATER RIGHT CLAIM

WATER*RIGHT*NUMBER*76H*-W-036267-00

IMPORTANT NOTICE

YOUR WATER RIGHT AS SHOWN ON THIS ABSTRACT MAY HAVE CHANGES FROM YOUR WATER RIGHT AS CLAIMED OR AMENDED. AN ASTERISK (*) HAS BEEN PLACED NEXT TO EACH ITEM CHANGED BY THE DEPARTMENT OF NATURAL RESOURCES AND CONSERVATION (DNRC) DURING THE EXAMINATION PROCESS. THESE CHANGES ARE AUTHORIZED BY THE MONTANA WATER COURT OR THE WATER RIGHT CLAIM EXAMINATION RULES AS ADOPTED BY THE MONTANA SUPREME COURT.

OBJECTIONS MAY BE FILED ACCORDING TO THE PROCEDURES OUTLINED IN THE DOCUMENT ENTITLED "NOTICE OF ENTRY OF TEMPORARY PRELIMINARY DECREE AND NOTICE OF AVAILABILITY." UNLESS OBJECTED TO OR CALLED IN ON MOTION OF THE MONTANA WATER COURT IN THIS DECREE OR IN THE PRELIMINARY DECREE, THE ELEMENTS OF THIS CLAIMED WATER RIGHT WILL APPEAR IN THE FINAL DECREE AS SHOWN ON THIS ABSTRACT. (SEE SECTION 85-2-233, MONTANA CODE ANNOTATED.)

OWNERS: CHRIST JEANNEE
3032 CMTO ARENOSO
SAN DIEGO CA 92117

SMITH JACK J
PO BOX 24
DARBY MT 59829

SMITH DONNA J
PO BOX 24
DARBY MT 59829

TRANSFER PROCESSED TO ADD NEW OWNERS. THE WATER RIGHT WILL BE SPLIT INTO SEPARATE OWNERSHIPS AFTER FINAL DECREE.

PURPOSE (USE): IRRIGATION
TYPE OF IRRIGATION SYSTEM: FLOOD

SOURCE: PRAINE CREEK
SOURCE TYPE: SURFACE WATER

* PRIORITY DATE: DECEMBER 31, 1930
TYPE OF HISTORICAL RIGHT: USE

* FLOW RATE: 255.00 GPM (.57 CFS)

THE FLOW RATE OF THIS WATER RIGHT HAS BEEN REDUCED TO THE 17 GPM PER ACRE GUIDELINE. THE FLOW RATE MAY BE CONTESTED BY PROPER OBJECTION.

* VOLUME: THE TOTAL VOLUME OF THIS WATER RIGHT SHALL NOT EXCEED THE AMOUNT PUT TO HISTORICAL AND BENEFICIAL USE.

CLIMATIC AREA: 3

MAXIMUM ACRES: 15.00

PERIOD OF USE: APRIL 01 TO OCTOBER 19

POINT OF DIVERSION AND MEANS OF DIVERSION:

LOT	BLK	QTR SEC	SEC	TWP	RGE	COUNTY	MEANS
01		NENESE	28	01N	19W	RAVALLI	HEADGATE

TEMPORARY PRELIMINARY DECREE
SOUTH END SUBBASIN - BITTERROOT RIVER
BASIN 76H
ABSTRACT OF WATER RIGHT CLAIM

WATER*RIGHT*NUMBER*76H*-W-036267-00* (CONTINUED)

PLACE OF USE CONTINUED:

PLACE OF USE FOR IRRIGATION:

	ACRES	LOT	BLK	QTR SEC	SEC	TWP	RGE	COUNTY
001	12.00			SWNW	27	01N	19W	RAVALLI
002	3.00			NWSW	27	01N	19W	RAVALLI
TOTAL	15.00							

REMARKS:

THE WATER RIGHTS LISTED FOLLOWING THIS STATEMENT ARE MULTIPLE USES OF THE SAME RIGHT. THE USE OF THE RIGHT FOR SEVERAL PURPOSES DOES NOT INCREASE THE EXTENT OF THE WATER RIGHT. RATHER IT DECREES THE RIGHT TO ALTERNATE AND EXCHANGE THE USE (PURPOSE) OF THE WATER IN ACCORD WITH HISTORICAL PRACTICES. W036251-00, W036267-00.

NOTICE OF WATER RIGHT TRANSFER RECEIVED 05/13/87.

NOTICE OF WATER RIGHT TRANSFER RECEIVED 07/27/92.

NOTICE OF WATER RIGHT TRANSFER RECEIVED 05/04/93.

****
* THE DNRC EXAMINATION OF THIS CLAIM FOUND NO SIGNIFICANT FACTS, *
* DATA, OR ISSUES TO REPORT TO THE WATER COURT. *
****

A BETTER UNDERSTANDING OF YOUR CLAIMED WATER RIGHT CAN BE OBTAINED BY COMPARING YOUR RIGHT WITH OTHER CLAIMS IN THE BASIN. FOR EXAMPLE, COMPARE PRIORITY DATES, FLOW RATES, VOLUMES, OR ACRES IRRIGATED. ALSO, YOUR WATER RIGHT MAY BE SUBJECT TO WATER RIGHTS IN ADJOINING BASINS OR SUBBASINS AS WELL AS BEING SUBJECT TO OTHER RIGHTS ON YOUR SOURCE OF SUPPLY. FINALLY, YOUR WATER RIGHT MAY BE SUBJECT TO INDIAN RESERVED AND FEDERAL RESERVED WATER RIGHTS.

COMPLETE DETAILS REGARDING THE DNRC EXAMINATION RESULTS AND RELATED MATERIALS CAN BE REVIEWED AT THE OFFICE LOCATIONS IDENTIFIED IN THE DOCUMENT ENTITLED "NOTICE OF ENTRY OF TEMPORARY PRELIMINARY DECREE AND NOTICE OF AVAILABILITY."

SEE GENERAL FINDINGS OF FACT AND CONCLUSIONS OF LAW FOR FURTHER EXPLANATION OF YOUR CLAIMED WATER RIGHT. THESE FINDINGS CAN BE FOUND AS INDICATED IN THE DOCUMENT ENTITLED "NOTICE OF ENTRY OF TEMPORARY PRELIMINARY DECREE AND NOTICE OF AVAILABILITY." IF YOU NEED OBJECTION FORMS, OR HAVE QUESTIONS ABOUT WATER COURT PROCEDURES OR CHANGES TO YOUR RIGHT, YOU CAN CONTACT THE WATER COURT BY CALLING 1-800-624-3270 (WITHIN MONTANA ONLY) OR 1-406-586-4364, OR BY WRITING TO P.O. BOX 879, BOZEMAN MT 59771-0879.

K05

04/11/94
PAGE 906

TEMPORARY PRELIMINARY DECREE
SOUTH END SUBBASIN - BITTERROOT RIVER
BASIN 76H
ABSTRACT OF WATER RIGHT CLAIM

WATER*RIGHT*NUMBER*76H*-W-036272-00

IMPORTANT NOTICE

YOUR WATER RIGHT AS SHOWN ON THIS ABSTRACT MAY HAVE CHANGES FROM YOUR WATER RIGHT AS CLAIMED OR AMENDED. AN ASTERISK (*) HAS BEEN PLACED NEXT TO EACH ITEM CHANGED BY THE DEPARTMENT OF NATURAL RESOURCES AND CONSERVATION (DNRC) DURING THE EXAMINATION PROCESS. THESE CHANGES ARE AUTHORIZED BY THE MONTANA WATER COURT OR THE WATER RIGHT CLAIM EXAMINATION RULES AS ADOPTED BY THE MONTANA SUPREME COURT.

OBJECTIONS MAY BE FILED ACCORDING TO THE PROCEDURES OUTLINED IN THE DOCUMENT ENTITLED "NOTICE OF ENTRY OF TEMPORARY PRELIMINARY DECREE AND NOTICE OF AVAILABILITY." UNLESS OBJECTED TO OR CALLED IN ON MOTION OF THE MONTANA WATER COURT IN THIS DECREE OR IN THE PRELIMINARY DECREE, THE ELEMENTS OF THIS CLAIMED WATER RIGHT WILL APPEAR IN THE FINAL DECREE AS SHOWN ON THIS ABSTRACT. (SEE SECTION 85-2-233, MONTANA CODE ANNOTATED.)

OWNERS: DUDEK AGNES G
221 W 8TH ST
SCHUYLER NE 68661

PURPOSE (USE): DOMESTIC

SOURCE: LAIRD CREEK
SOURCE TYPE: SURFACE WATER

* PRIORITY DATE: OCTOBER 01, 1913
TYPE OF HISTORICAL RIGHT: FILED

FLOW RATE: 30.00 GPM (.07 CFS)

VOLUME: 2.00 AF

(NUMBER OF HOUSEHOLDS: 1)

MAXIMUM ACRES: 1.86

PERIOD OF USE: JANUARY 01 TO DECEMBER 31

* POINT OF DIVERSION AND MEANS OF DIVERSION:

	LOT	BLK	QTR SEC	SEC	TWP	RGE	COUNTY	MEANS
01	4	C	NENWSE	03	01N	20W	RAVALLI	PIPELINE

* PLACE OF USE FOR DOMESTIC:

	ACRES	LOT	BLK	QTR SEC	SEC	TWP	RGE	COUNTY
001	1.86	4	C	NENWSE	03	01N	20W	RAVALLI
TOTAL	1.86							

REMARKS:

SUBD: LAIRD CREEK LOTS

RAVALLI COUNTY HOMESTEAD ENTRY SURVEY NO. 535.

****
* THE DNRC EXAMINATION OF THIS CLAIM FOUND NO SIGNIFICANT FACTS, *
* DATA, OR ISSUES TO REPORT TO THE WATER COURT. *
****

L05

TEMPORARY PRELIMINARY DECREE
SOUTH END SUBBASIN - BITTERROOT RIVER
BASIN 76H
ABSTRACT OF WATER RIGHT CLAIM

WATER*RIGHT*NUMBER*76H*-W-036272-00*(CONTINUED)

A BETTER UNDERSTANDING OF YOUR CLAIMED WATER RIGHT CAN BE OBTAINED BY COMPARING YOUR RIGHT WITH OTHER CLAIMS IN THE BASIN. FOR EXAMPLE, COMPARE PRIORITY DATES, FLOW RATES, VOLUMES, OR ACRES IRRIGATED. ALSO, YOUR WATER RIGHT MAY BE SUBJECT TO WATER RIGHTS IN ADJOINING BASINS OR SUBBASINS AS WELL AS BEING SUBJECT TO OTHER RIGHTS ON YOUR SOURCE OF SUPPLY. FINALLY, YOUR WATER RIGHT MAY BE SUBJECT TO INDIAN RESERVED AND FEDERAL RESERVED WATER RIGHTS.

COMPLETE DETAILS REGARDING THE DNRC EXAMINATION RESULTS AND RELATED MATERIALS CAN BE REVIEWED AT THE OFFICE LOCATIONS IDENTIFIED IN THE DOCUMENT ENTITLED "NOTICE OF ENTRY OF TEMPORARY PRELIMINARY DECREE AND NOTICE OF AVAILABILITY."

SEE GENERAL FINDINGS OF FACT AND CONCLUSIONS OF LAW FOR FURTHER EXPLANATION OF YOUR CLAIMED WATER RIGHT. THESE FINDINGS CAN BE FOUND AS INDICATED IN THE DOCUMENT ENTITLED "NOTICE OF ENTRY OF TEMPORARY PRELIMINARY DECREE AND NOTICE OF AVAILABILITY." IF YOU NEED OBJECTION FORMS, OR HAVE QUESTIONS ABOUT WATER COURT PROCEDURES OR CHANGES TO YOUR RIGHT, YOU CAN CONTACT THE WATER COURT BY CALLING 1-800-624-3270 (WITHIN MONTANA ONLY) OR 1-406-586-4364, OR BY WRITING TO P.O. BOX 879, BOZEMAN MT 59771-0879.

04/11/94
PAGE 908

TEMPORARY PRELIMINARY DECREE
SOUTH END SUBBASIN - BITTERROOT RIVER
BASIN 76H
ABSTRACT OF WATER RIGHT CLAIM

WATER*RIGHT*NUMBER*76H*-W-042742-00

IMPORTANT NOTICE

YOUR WATER RIGHT AS SHOWN ON THIS ABSTRACT MAY HAVE CHANGES FROM YOUR WATER RIGHT AS CLAIMED OR AMENDED. AN ASTERISK (*) HAS BEEN PLACED NEXT TO EACH ITEM CHANGED BY THE DEPARTMENT OF NATURAL RESOURCES AND CONSERVATION (DNRC) DURING THE EXAMINATION PROCESS. THESE CHANGES ARE AUTHORIZED BY THE MONTANA WATER COURT OR THE WATER RIGHT CLAIM EXAMINATION RULES AS ADOPTED BY THE MONTANA SUPREME COURT.

OBJECTIONS MAY BE FILED ACCORDING TO THE PROCEDURES OUTLINED IN THE DOCUMENT ENTITLED "NOTICE OF ENTRY OF TEMPORARY PRELIMINARY DECREE AND NOTICE OF AVAILABILITY." UNLESS OBJECTED TO OR CALLED IN ON MOTION OF THE MONTANA WATER COURT IN THIS DECREE OR IN THE PRELIMINARY DECREE, THE ELEMENTS OF THIS CLAIMED WATER RIGHT WILL APPEAR IN THE FINAL DECREE AS SHOWN ON THIS ABSTRACT. (SEE SECTION 85-2-233, MONTANA CODE ANNOTATED.)

OWNERS: MONTANA, STATE OF BOARD OF LAND COMMISSIONER
DEPT OF STATE LANDS
CAPITOL STATION
HELENA MT 59620

PURPOSE (USE): STOCK

* SOURCE: SPRING, TRIB OF CAMERON CREEK
SOURCE TYPE: SURFACE WATER

SOURCE IS COMPOSED OF SEVERAL UNDEVELOPED SPRINGS.

PRIORITY DATE: APRIL 01, 1887
TYPE OF HISTORICAL RIGHT: USE

* FLOW RATE: NO FLOW RATE HAS BEEN DECREED BECAUSE THIS USE CONSISTS OF STOCK DRINKING DIRECTLY FROM THE SOURCE, OR FROM A DITCH SYSTEM.

* VOLUME: THIS WATER RIGHT INCLUDES THE AMOUNT OF WATER CONSUMPTIVELY USED FOR STOCK WATERING PURPOSES AT THE RATE OF 30 GALLONS PER DAY PER ANIMAL UNIT. ANIMAL UNITS SHALL BE BASED ON REASONABLE CARRYING CAPACITY AND HISTORICAL USE OF THE AREA SERVICED BY THIS WATER SOURCE.

PERIOD OF USE: MAY 01 TO NOVEMBER 04

POINT OF DIVERSION AND MEANS OF DIVERSION:

	LOT	BLK	QTR SEC	SEC	TWP	RGE	COUNTY	MEANS
01			NESESE	20	02N	19W	RAVALLI	DIRECT FROM SOURCE

PLACE OF USE FOR STOCK:

	ACRES	LOT	BLK	QTR SEC	SEC	TWP	RGE	COUNTY
001				NESESE	20	02N	19W	RAVALLI

***

TEMPORARY PRELIMINARY DECREE
SOUTH END SUBBASIN - BITTERROOT RIVER
BASIN 76H
ABSTRACT OF WATER RIGHT CLAIM

WATER*RIGHT*NUMBER*76H*-W-042742-00*(CONTINUED)

A BETTER UNDERSTANDING OF YOUR CLAIMED WATER RIGHT CAN BE OBTAINED BY COMPARING YOUR RIGHT WITH OTHER CLAIMS IN THE BASIN. FOR EXAMPLE, COMPARE PRIORITY DATES, FLOW RATES, VOLUMES, OR ACRES IRRIGATED. ALSO, YOUR WATER RIGHT MAY BE SUBJECT TO WATER RIGHTS IN ADJOINING BASINS OR SUBBASINS AS WELL AS BEING SUBJECT TO OTHER RIGHTS ON YOUR SOURCE OF SUPPLY. FINALLY, YOUR WATER RIGHT MAY BE SUBJECT TO INDIAN RESERVED AND FEDERAL RESERVED WATER RIGHTS.

COMPLETE DETAILS REGARDING THE DNRC EXAMINATION RESULTS AND RELATED MATERIALS CAN BE REVIEWED AT THE OFFICE LOCATIONS IDENTIFIED IN THE DOCUMENT ENTITLED "NOTICE OF ENTRY OF TEMPORARY PRELIMINARY DECREE AND NOTICE OF AVAILABILITY."

SEE GENERAL FINDINGS OF FACT AND CONCLUSIONS OF LAW FOR FURTHER EXPLANATION OF YOUR CLAIMED WATER RIGHT. THESE FINDINGS CAN BE FOUND AS INDICATED IN THE DOCUMENT ENTITLED "NOTICE OF ENTRY OF TEMPORARY PRELIMINARY DECREE AND NOTICE OF AVAILABILITY." IF YOU NEED OBJECTION FORMS, OR HAVE QUESTIONS ABOUT WATER COURT PROCEDURES OR CHANGES TO YOUR RIGHT, YOU CAN CONTACT THE WATER COURT BY CALLING 1-800-624-3270 (WITHIN MONTANA ONLY) OR 1-406-586-4364, OR BY WRITING TO P.O. BOX 879, BOZEMAN MT 59771-0879.

TEMPORARY PRELIMINARY DECREE
SOUTH END SUBBASIN - BITTERROOT RIVER
BASIN 76H
ABSTRACT OF WATER RIGHT CLAIM

WATER*RIGHT*NUMBER*76H*-W-042743-00

IMPORTANT NOTICE

YOUR WATER RIGHT AS SHOWN ON THIS ABSTRACT MAY HAVE CHANGES FROM YOUR WATER RIGHT AS CLAIMED OR AMENDED. AN ASTERISK (*) HAS BEEN PLACED NEXT TO EACH ITEM CHANGED BY THE DEPARTMENT OF NATURAL RESOURCES AND CONSERVATION (DNRC) DURING THE EXAMINATION PROCESS. THESE CHANGES ARE AUTHORIZED BY THE MONTANA WATER COURT OR THE WATER RIGHT CLAIM EXAMINATION RULES AS ADOPTED BY THE MONTANA SUPREME COURT.

OBJECTIONS MAY BE FILED ACCORDING TO THE PROCEDURES OUTLINED IN THE DOCUMENT ENTITLED "NOTICE OF ENTRY OF TEMPORARY PRELIMINARY DECREE AND NOTICE OF AVAILABILITY." UNLESS OBJECTED TO OR CALLED IN ON MOTION OF THE MONTANA WATER COURT IN THIS DECREE OR IN THE PRELIMINARY DECREE, THE ELEMENTS OF THIS CLAIMED WATER RIGHT WILL APPEAR IN THE FINAL DECREE AS SHOWN ON THIS ABSTRACT. (SEE SECTION 85-2-233, MONTANA CODE ANNOTATED.)

OWNERS: MONTANA, STATE OF BOARD OF LAND COMMISSIONER
DEPT OF STATE LANDS
CAPITOL STATION
HELENA MT 59620

PURPOSE (USE): STOCK

* SOURCE: SPRING, TRIB OF CAMERON CREEK
SOURCE TYPE: SURFACE WATER

ALSO KNOWN AS CLOUGH SPRING

PRIORITY DATE: APRIL 01, 1960
TYPE OF HISTORICAL RIGHT: USE

* FLOW RATE: NO FLOW RATE HAS BEEN DECREED BECAUSE THIS USE CONSISTS OF STOCK DRINKING DIRECTLY FROM THE SOURCE, OR FROM A DITCH SYSTEM.

* VOLUME: THIS WATER RIGHT INCLUDES THE AMOUNT OF WATER CONSUMPTIVELY USED FOR STOCK WATERING PURPOSES AT THE RATE OF 30 GALLONS PER DAY PER ANIMAL UNIT. ANIMAL UNITS SHALL BE BASED ON REASONABLE CARRYING CAPACITY AND HISTORICAL USE OF THE AREA SERVICED BY THIS WATER SOURCE.

PERIOD OF USE: APRIL 01 TO NOVEMBER 30

POINT OF DIVERSION AND MEANS OF DIVERSION:

	LOT	BLK	QTR SEC	SEC	TWP	RGE	COUNTY	MEANS
01			NENWNE	28	02N	19W	RAVALLI	DIRECT FROM SOURCE

PLACE OF USE FOR STOCK:

	ACRES	LOT	BLK	QTR SEC	SEC	TWP	RGE	COUNTY
001				NENWNE	28	02N	19W	RAVALLI

***

TEMPORARY PRELIMINARY DECREE
SOUTH END SUBBASIN - BITTERROOT RIVER
BASIN 76H
ABSTRACT OF WATER RIGHT CLAIM

WATER*RIGHT*NUMBER*76H*-W-042743-00* (CONTINUED)

A BETTER UNDERSTANDING OF YOUR CLAIMED WATER RIGHT CAN BE OBTAINED BY COMPARING YOUR RIGHT WITH OTHER CLAIMS IN THE BASIN. FOR EXAMPLE, COMPARE PRIORITY DATES, FLOW RATES, VOLUMES, OR ACRES IRRIGATED. ALSO, YOUR WATER RIGHT MAY BE SUBJECT TO WATER RIGHTS IN ADJOINING BASINS OR SUBBASINS AS WELL AS BEING SUBJECT TO OTHER RIGHTS ON YOUR SOURCE OF SUPPLY. FINALLY, YOUR WATER RIGHT MAY BE SUBJECT TO INDIAN RESERVED AND FEDERAL RESERVED WATER RIGHTS.

COMPLETE DETAILS REGARDING THE DNRC EXAMINATION RESULTS AND RELATED MATERIALS CAN BE REVIEWED AT THE OFFICE LOCATIONS IDENTIFIED IN THE DOCUMENT ENTITLED "NOTICE OF ENTRY OF TEMPORARY PRELIMINARY DECREE AND NOTICE OF AVAILABILITY."

SEE GENERAL FINDINGS OF FACT AND CONCLUSIONS OF LAW FOR FURTHER EXPLANATION OF YOUR CLAIMED WATER RIGHT. THESE FINDINGS CAN BE FOUND AS INDICATED IN THE DOCUMENT ENTITLED "NOTICE OF ENTRY OF TEMPORARY PRELIMINARY DECREE AND NOTICE OF AVAILABILITY." IF YOU NEED OBJECTION FORMS, OR HAVE QUESTIONS ABOUT WATER COURT PROCEDURES OR CHANGES TO YOUR RIGHT, YOU CAN CONTACT THE WATER COURT BY CALLING 1-800-624-3270 (WITHIN MONTANA ONLY) OR 1-406-586-4364, OR BY WRITING TO P.O. BOX 879, BOZEMAN MT 59771-0879.

04/11/94
PAGE 912

TEMPORARY PRELIMINARY DECREE
SOUTH END SUBBASIN - BITTERROOT RIVER
BASIN 76H
ABSTRACT OF WATER RIGHT CLAIM

WATER RIGHT NUMBER 76H - 0 - 042761 - 00

***** THIS WATER RIGHT CLAIM HAS BEEN TERMINATED *****

OWNERS: MONTANA, STATE OF BOARD OF LAND COMMISSIONER
DEPT OF STATE LANDS
CAPITOL STATION
HELENA MT 59620

PURPOSE (USE): IRRIGATION

SOURCE: TOLAN CREEK

PRIORITY DATE:

FLOW RATE:

VOLUME:

MAXIMUM ACRES:

PERIOD OF USE:

POINT OF DIVERSION AND MEANS OF DIVERSION:

	LOT	BLK	QTR	SEC	SEC	TWP	RGE	COUNTY	MEANS
01			NENWSW		12	01N	19W	RAVALLI	DIVERSION DAM

PLACE OF USE FOR IRRIGATION:

REMARKS:

THIS CLAIM WAS WITHDRAWN FROM THE ADJUDICATION
PROCESS AT THE REQUEST OF THE CLAIMANT ON 06/05/89.

****
* THE DNRC EXAMINATION OF THIS CLAIM MAY NOT HAVE BEEN COMPLETED *
* AS THE CLAIMANT WITHDREW THE CLAIM. *
****

OBJECTIONS MAY BE FILED ACCORDING TO THE PROCEDURES OUTLINED IN THE DOCUMENT ENTITLED "NOTICE OF ENTRY OF TEMPORARY PRELIMINARY DECREE AND NOTICE OF AVAILABILITY." UNLESS OBJECTED TO OR CALLED IN ON MOTION OF THE MONTANA WATER COURT IN THIS DECREE OR IN THE PRELIMINARY DECREE, THE ELEMENTS OF THIS CLAIMED WATER RIGHT WILL APPEAR IN THE FINAL DECREE AS SHOWN ON THIS ABSTRACT. (SEE SECTION 85-2-233, MONTANA CODE ANNOTATED.)

SEE GENERAL FINDINGS OF FACT AND CONCLUSIONS OF LAW FOR FURTHER EXPLANATION OF YOUR CLAIMED WATER RIGHT. THESE FINDINGS CAN BE FOUND AS INDICATED IN THE DOCUMENT ENTITLED "NOTICE OF ENTRY OF TEMPORARY PRELIMINARY DECREE AND NOTICE OF AVAILABILITY." IF YOU NEED OBJECTION FORMS, OR HAVE QUESTIONS ABOUT WATER COURT PROCEDURES OR CHANGES TO YOUR RIGHT, YOU CAN CONTACT THE WATER COURT BY CALLING 1-800-624-3270 (WITHIN MONTANA ONLY) OR 1-406-586-4364, OR BY WRITING TO P.O. BOX 879, BOZEMAN MT 59771-0879.

TEMPORARY PRELIMINARY DECREE
SOUTH END SUBBASIN - BITTERROOT RIVER
BASIN 76H
ABSTRACT OF WATER RIGHT CLAIM

WATER*RIGHT*NUMBER*76H*-W-043223-00

IMPORTANT NOTICE

YOUR WATER RIGHT AS SHOWN ON THIS ABSTRACT MAY HAVE CHANGES FROM YOUR WATER RIGHT AS CLAIMED OR AMENDED. AN ASTERISK (*) HAS BEEN PLACED NEXT TO EACH ITEM CHANGED BY THE DEPARTMENT OF NATURAL RESOURCES AND CONSERVATION (DNRC) DURING THE EXAMINATION PROCESS. THESE CHANGES ARE AUTHORIZED BY THE MONTANA WATER COURT OR THE WATER RIGHT CLAIM EXAMINATION RULES AS ADOPTED BY THE MONTANA SUPREME COURT.

OBJECTIONS MAY BE FILED ACCORDING TO THE PROCEDURES OUTLINED IN THE DOCUMENT ENTITLED "NOTICE OF ENTRY OF TEMPORARY PRELIMINARY DECREE AND NOTICE OF AVAILABILITY." UNLESS OBJECTED TO OR CALLED IN ON MOTION OF THE MONTANA WATER COURT IN THIS DECREE OR IN THE PRELIMINARY DECREE, THE ELEMENTS OF THIS CLAIMED WATER RIGHT WILL APPEAR IN THE FINAL DECREE AS SHOWN ON THIS ABSTRACT. (SEE SECTION 85-2-233, MONTANA CODE ANNOTATED.)

OWNERS: MARES ELTA J
PO BOX 582
CONNER MT 59827

MARES BARNEY M
PO BOX 582
CONNER MT 59827

PURPOSE (USE): IRRIGATION
TYPE OF IRRIGATION SYSTEM: SPRINKLER

SOURCE: BITTERROOT RIVER, EAST FORK
SOURCE TYPE: SURFACE WATER

PRIORITY DATE: MAY 01, 1902
TYPE OF HISTORICAL RIGHT: DECREED

FLOW RATE: 20.00 GPM (.04 CFS)

* VOLUME: THE TOTAL VOLUME OF THIS WATER RIGHT SHALL NOT EXCEED THE AMOUNT PUT TO HISTORICAL AND BENEFICIAL USE.

CLIMATIC AREA: 3

MAXIMUM ACRES: 1.00

PERIOD OF USE: APRIL 01 TO NOVEMBER 04

* POINT OF DIVERSION AND MEANS OF DIVERSION:

	LOT	BLK	QTR SEC	SEC	TWP	RGE	COUNTY	MEANS
01			NWSESE	07	02N	20W	RAVALLI	PUMP

PLACE OF USE FOR IRRIGATION:

	ACRES	LOT	BLK	QTR SEC	SEC	TWP	RGE	COUNTY
001	1.00			SWSESE	07	02N	20W	RAVALLI
TOTAL	1.00							

TEMPORARY PRELIMINARY DECREE
SOUTH END SUBBASIN - BITTERROOT RIVER
BASIN 76H
ABSTRACT OF WATER RIGHT CLAIM

WATER*RIGHT*NUMBER*76H*-W-043223-00*(CONTINUED)

REMARKS CONTINUED:

```
**************************************************************************
*  THE FOLLOWING ISSUES WERE IDENTIFIED BY THE DNRC DURING ITS           *
*  EXAMINATION OF THIS WATER RIGHT CLAIM.  THESE ISSUES MAY REMAIN       *
*  UNRESOLVED IF NO OBJECTIONS ARE FILED.                                *
*                                                                        *
*                                                                        *
*                                                                        *
*        THE WATER RIGHTS LISTED FOLLOWING THIS STATEMENT ARE            *
*        FILED ON THE SAME FORMERLY DECREED WATER RIGHT. THE             *
*        SUM OF THE CLAIMED FLOW RATES EXCEEDS THE 140 MINER'S           *
*        INCHES DECREED IN CASE NO. 1287, RAVALLI COUNTY.                *
*        W004280-00, W030400-00, W043223-00, W151695-00.                 *
*                                                                        *
*                                                                        *
**************************************************************************
```

A BETTER UNDERSTANDING OF YOUR CLAIMED WATER RIGHT CAN BE OBTAINED BY COMPARING YOUR RIGHT WITH OTHER CLAIMS IN THE BASIN. FOR EXAMPLE, COMPARE PRIORITY DATES, FLOW RATES, VOLUMES, OR ACRES IRRIGATED. ALSO, YOUR WATER RIGHT MAY BE SUBJECT TO WATER RIGHTS IN ADJOINING BASINS OR SUBBASINS AS WELL AS BEING SUBJECT TO OTHER RIGHTS ON YOUR SOURCE OF SUPPLY. FINALLY, YOUR WATER RIGHT MAY BE SUBJECT TO INDIAN RESERVED AND FEDERAL RESERVED WATER RIGHTS.

COMPLETE DETAILS REGARDING THE DNRC EXAMINATION RESULTS AND RELATED MATERIALS CAN BE REVIEWED AT THE OFFICE LOCATIONS IDENTIFIED IN THE DOCUMENT ENTITLED "NOTICE OF ENTRY OF TEMPORARY PRELIMINARY DECREE AND NOTICE OF AVAILABILITY."

SEE GENERAL FINDINGS OF FACT AND CONCLUSIONS OF LAW FOR FURTHER EXPLANATION OF YOUR CLAIMED WATER RIGHT. THESE FINDINGS CAN BE FOUND AS INDICATED IN THE DOCUMENT ENTITLED "NOTICE OF ENTRY OF TEMPORARY PRELIMINARY DECREE AND NOTICE OF AVAILABILITY." IF YOU NEED OBJECTION FORMS, OR HAVE QUESTIONS ABOUT WATER COURT PROCEDURES OR CHANGES TO YOUR RIGHT, YOU CAN CONTACT THE WATER COURT BY CALLING 1-800-624-3270 (WITHIN MONTANA ONLY) OR 1-406-586-4364, OR BY WRITING TO P.O. BOX 879, BOZEMAN MT 59771-0879.

04/11/94
PAGE 915

TEMPORARY PRELIMINARY DECREE
SOUTH END SUBBASIN - BITTERROOT RIVER
BASIN 76H
ABSTRACT OF WATER RIGHT CLAIM

WATER*RIGHT*NUMBER*76H*-W-043226-00

IMPORTANT NOTICE

YOUR WATER RIGHT AS SHOWN ON THIS ABSTRACT MAY HAVE CHANGES FROM YOUR WATER RIGHT AS CLAIMED OR AMENDED. AN ASTERISK (*) HAS BEEN PLACED NEXT TO EACH ITEM CHANGED BY THE DEPARTMENT OF NATURAL RESOURCES AND CONSERVATION (DNRC) DURING THE EXAMINATION PROCESS. THESE CHANGES ARE AUTHORIZED BY THE MONTANA WATER COURT OR THE WATER RIGHT CLAIM EXAMINATION RULES AS ADOPTED BY THE MONTANA SUPREME COURT.

OBJECTIONS MAY BE FILED ACCORDING TO THE PROCEDURES OUTLINED IN THE DOCUMENT ENTITLED "NOTICE OF ENTRY OF TEMPORARY PRELIMINARY DECREE AND NOTICE OF AVAILABILITY." UNLESS OBJECTED TO OR CALLED IN ON MOTION OF THE MONTANA WATER COURT IN THIS DECREE OR IN THE PRELIMINARY DECREE, THE ELEMENTS OF THIS CLAIMED WATER RIGHT WILL APPEAR IN THE FINAL DECREE AS SHOWN ON THIS ABSTRACT. (SEE SECTION 85-2-233, MONTANA CODE ANNOTATED.)

OWNERS: NEAL GEORGE W
STAR RT
CONNER MT 59827

NEAL BUENA V
STAR RT
CONNER MT 59827

PURPOSE (USE): IRRIGATION
TYPE OF IRRIGATION SYSTEM: FLOOD

SOURCE: WARM SPRINGS CREEK
SOURCE TYPE: SURFACE WATER

PRIORITY DATE: JANUARY 01, 1894
TYPE OF HISTORICAL RIGHT: FILED

* FLOW RATE: 171.70 GPM (.38 CFS)

THE FLOW RATE OF THIS WATER RIGHT HAS BEEN REDUCED TO THE 17 GPM PER ACRE GUIDELINE. THE FLOW RATE MAY BE CONTESTED BY PROPER OBJECTION.

* VOLUME: THE TOTAL VOLUME OF THIS WATER RIGHT SHALL NOT EXCEED THE AMOUNT PUT TO HISTORICAL AND BENEFICIAL USE.

CLIMATIC AREA: 3

MAXIMUM ACRES: 10.10

PERIOD OF USE: APRIL 01 TO NOVEMBER 04

POINT OF DIVERSION AND MEANS OF DIVERSION:

	LOT	BLK	QTR	SEC	SEC	TWP	RGE	COUNTY	MEANS
01			SWSENW	12	01N	20W		RAVALLI	HEADGATE

DITCH NAME: LORD A DITCH

* PLACE OF USE FOR IRRIGATION:

	ACRES	LOT	BLK	QTR	SEC	SEC	TWP	RGE	COUNTY
001	8.10			W2NWNE	12		01N	20W	RAVALLI

TEMPORARY PRELIMINARY DECREE
SOUTH END SUBBASIN - BITTERROOT RIVER
BASIN 76H
ABSTRACT OF WATER RIGHT CLAIM

WATER*RIGHT*NUMBER*76H*-W-043226-00* (CONTINUED)

PLACE OF USE CONTINUED:

002	.25	SWSWSE	01	01N	20W	RAVALLI
003	1.75	E2NENW	12	01N	20W	RAVALLI
TOTAL	10.10					

REMARKS:

THE WATER RIGHTS LISTED FOLLOWING THIS STATEMENT ARE MULTIPLE USES OF THE SAME RIGHT. THE USE OF THE RIGHT FOR SEVERAL PURPOSES DOES NOT INCREASE THE EXTENT OF THE WATER RIGHT. RATHER IT DECREES THE RIGHT TO ALTERNATE AND EXCHANGE THE USE (PURPOSE) OF THE WATER IN ACCORD WITH HISTORICAL PRACTICES. W043226-00, W043227-00.

****
* THE DNRC EXAMINATION OF THIS CLAIM FOUND NO SIGNIFICANT FACTS, *
* DATA, OR ISSUES TO REPORT TO THE WATER COURT. *
****

A BETTER UNDERSTANDING OF YOUR CLAIMED WATER RIGHT CAN BE OBTAINED BY COMPARING YOUR RIGHT WITH OTHER CLAIMS IN THE BASIN. FOR EXAMPLE, COMPARE PRIORITY DATES, FLOW RATES, VOLUMES, OR ACRES IRRIGATED. ALSO, YOUR WATER RIGHT MAY BE SUBJECT TO WATER RIGHTS IN ADJOINING BASINS OR SUBBASINS AS WELL AS BEING SUBJECT TO OTHER RIGHTS ON YOUR SOURCE OF SUPPLY. FINALLY, YOUR WATER RIGHT MAY BE SUBJECT TO INDIAN RESERVED AND FEDERAL RESERVED WATER RIGHTS.

COMPLETE DETAILS REGARDING THE DNRC EXAMINATION RESULTS AND RELATED MATERIALS CAN BE REVIEWED AT THE OFFICE LOCATIONS IDENTIFIED IN THE DOCUMENT ENTITLED "NOTICE OF ENTRY OF TEMPORARY PRELIMINARY DECREE AND NOTICE OF AVAILABILITY."

SEE GENERAL FINDINGS OF FACT AND CONCLUSIONS OF LAW FOR FURTHER EXPLANATION OF YOUR CLAIMED WATER RIGHT. THESE FINDINGS CAN BE FOUND AS INDICATED IN THE DOCUMENT ENTITLED "NOTICE OF ENTRY OF TEMPORARY PRELIMINARY DECREE AND NOTICE OF AVAILABILITY." IF YOU NEED OBJECTION FORMS, OR HAVE QUESTIONS ABOUT WATER COURT PROCEDURES OR CHANGES TO YOUR RIGHT, YOU CAN CONTACT THE WATER COURT BY CALLING 1-800-624-3270 (WITHIN MONTANA ONLY) OR 1-406-586-4364, OR BY WRITING TO P.O. BOX 879, BOZEMAN MT 59771-0879.

AYETOT CC: SYDAP1P

TEMPORARY PRELIMINARY DECREE
SOUTH END SUBBASIN - BITTERROOT RIVER
BASIN 76H
ABSTRACT OF WATER RIGHT CLAIM

WATER*RIGHT*NUMBER*76H*-W-043227-00

IMPORTANT NOTICE

YOUR WATER RIGHT AS SHOWN ON THIS ABSTRACT MAY HAVE CHANGES FROM YOUR WATER RIGHT AS CLAIMED OR AMENDED. AN ASTERISK (*) HAS BEEN PLACED NEXT TO EACH ITEM CHANGED BY THE DEPARTMENT OF NATURAL RESOURCES AND CONSERVATION (DNRC) DURING THE EXAMINATION PROCESS. THESE CHANGES ARE AUTHORIZED BY THE MONTANA WATER COURT OR THE WATER RIGHT CLAIM EXAMINATION RULES AS ADOPTED BY THE MONTANA SUPREME COURT.

OBJECTIONS MAY BE FILED ACCORDING TO THE PROCEDURES OUTLINED IN THE DOCUMENT ENTITLED "NOTICE OF ENTRY OF TEMPORARY PRELIMINARY DECREE AND NOTICE OF AVAILABILITY." UNLESS OBJECTED TO OR CALLED IN ON MOTION OF THE MONTANA WATER COURT IN THIS DECREE OR IN THE PRELIMINARY DECREE, THE ELEMENTS OF THIS CLAIMED WATER RIGHT WILL APPEAR IN THE FINAL DECREE AS SHOWN ON THIS ABSTRACT. (SEE SECTION 85-2-233, MONTANA CODE ANNOTATED.)

OWNERS: NEAL BUENA V
STAR RT
CONNER MT 59827

NEAL GEORGE W
STAR RT
CONNER MT 59827

PURPOSE (USE): STOCK

SOURCE: WARM SPRINGS CREEK
SOURCE TYPE: SURFACE WATER

PRIORITY DATE: JANUARY 01, 1894
TYPE OF HISTORICAL RIGHT: FILED

* FLOW RATE: NO FLOW RATE HAS BEEN DECREED BECAUSE THIS USE CONSISTS OF STOCK DRINKING DIRECTLY FROM THE SOURCE, OR FROM A DITCH SYSTEM.

* VOLUME: THIS WATER RIGHT INCLUDES THE AMOUNT OF WATER CONSUMPTIVELY USED FOR STOCK WATERING PURPOSES AT THE RATE OF 30 GALLONS PER DAY PER ANIMAL UNIT. ANIMAL UNITS SHALL BE BASED ON REASONABLE CARRYING CAPACITY AND HISTORICAL USE OF THE AREA SERVICED BY THIS WATER SOURCE.

PERIOD OF USE: JANUARY 01 TO DECEMBER 31

POINT OF DIVERSION AND MEANS OF DIVERSION:

	LOT	BLK	QTR SEC	SEC	TWP	RGE	COUNTY	MEANS
01			SWSENW	12	01N	20W	RAVALLI	HEADGATE

DITCH NAME: LORD A DITCH

* PLACE OF USE FOR STOCK:

ACRES	LOT	BLK	QTR SEC	SEC	TWP	RGE	COUNTY
001			W2NWNE	12	01N	20W	RAVALLI
002			SWSWSE	01	01N	20W	RAVALLI

REMARKS:

04/11/94
PAGE 918

TEMPORARY PRELIMINARY DECREE
SOUTH END SUBBASIN - BITTERROOT RIVER
BASIN 76H
ABSTRACT OF WATER RIGHT CLAIM

WATER*RIGHT*NUMBER*76H*-W-043227-00*(CONTINUED)

REMARKS CONTINUED:

THE WATER RIGHTS LISTED FOLLOWING THIS STATEMENT ARE MULTIPLE USES OF THE SAME RIGHT. THE USE OF THE RIGHT FOR SEVERAL PURPOSES DOES NOT INCREASE THE EXTENT OF THE WATER RIGHT. RATHER IT DECREES THE RIGHT TO ALTERNATE AND EXCHANGE THE USE (PURPOSE) OF THE WATER IN ACCORD WITH HISTORICAL PRACTICES. W043226-00, W043227-00.

****
* THE DNRC EXAMINATION OF THIS CLAIM FOUND NO SIGNIFICANT FACTS, *
* DATA, OR ISSUES TO REPORT TO THE WATER COURT. *
****

A BETTER UNDERSTANDING OF YOUR CLAIMED WATER RIGHT CAN BE OBTAINED BY COMPARING YOUR RIGHT WITH OTHER CLAIMS IN THE BASIN. FOR EXAMPLE, COMPARE PRIORITY DATES, FLOW RATES, VOLUMES, OR ACRES IRRIGATED. ALSO, YOUR WATER RIGHT MAY BE SUBJECT TO WATER RIGHTS IN ADJOINING BASINS OR SUBBASINS AS WELL AS BEING SUBJECT TO OTHER RIGHTS ON YOUR SOURCE OF SUPPLY. FINALLY, YOUR WATER RIGHT MAY BE SUBJECT TO INDIAN RESERVED AND FEDERAL RESERVED WATER RIGHTS.

COMPLETE DETAILS REGARDING THE DNRC EXAMINATION RESULTS AND RELATED MATERIALS CAN BE REVIEWED AT THE OFFICE LOCATIONS IDENTIFIED IN THE DOCUMENT ENTITLED "NOTICE OF ENTRY OF TEMPORARY PRELIMINARY DECREE AND NOTICE OF AVAILABILITY."

SEE GENERAL FINDINGS OF FACT AND CONCLUSIONS OF LAW FOR FURTHER EXPLANATION OF YOUR CLAIMED WATER RIGHT. THESE FINDINGS CAN BE FOUND AS INDICATED IN THE DOCUMENT ENTITLED "NOTICE OF ENTRY OF TEMPORARY PRELIMINARY DECREE AND NOTICE OF AVAILABILITY." IF YOU NEED OBJECTION FORMS, OR HAVE QUESTIONS ABOUT WATER COURT PROCEDURES OR CHANGES TO YOUR RIGHT, YOU CAN CONTACT THE WATER COURT BY CALLING 1-800-624-3270 (WITHIN MONTANA ONLY) OR 1-406-586-4364, OR BY WRITING TO P.O. BOX 879, BOZEMAN MT 59771-0879.

04/11/94
PAGE 919

TEMPORARY PRELIMINARY DECREE
SOUTH END SUBBASIN - BITTERROOT RIVER
BASIN 76H
ABSTRACT OF WATER RIGHT CLAIM

WATER*RIGHT*NUMBER*76H*-W-043233-00

IMPORTANT NOTICE

YOUR WATER RIGHT AS SHOWN ON THIS ABSTRACT MAY HAVE CHANGES FROM YOUR WATER RIGHT AS CLAIMED OR AMENDED. AN ASTERISK (*) HAS BEEN PLACED NEXT TO EACH ITEM CHANGED BY THE DEPARTMENT OF NATURAL RESOURCES AND CONSERVATION (DNRC) DURING THE EXAMINATION PROCESS. THESE CHANGES ARE AUTHORIZED BY THE MONTANA WATER COURT OR THE WATER RIGHT CLAIM EXAMINATION RULES AS ADOPTED BY THE MONTANA SUPREME COURT.

OBJECTIONS MAY BE FILED ACCORDING TO THE PROCEDURES OUTLINED IN THE DOCUMENT ENTITLED "NOTICE OF ENTRY OF TEMPORARY PRELIMINARY DECREE AND NOTICE OF AVAILABILITY." UNLESS OBJECTED TO OR CALLED IN ON MOTION OF THE MONTANA WATER COURT IN THIS DECREE OR IN THE PRELIMINARY DECREE, THE ELEMENTS OF THIS CLAIMED WATER RIGHT WILL APPEAR IN THE FINAL DECREE AS SHOWN ON THIS ABSTRACT. (SEE SECTION 85-2-233, MONTANA CODE ANNOTATED.)

OWNERS: HARSHBARGER WAYNE L
367 MEDITERRANEAN AVE
HAYWARD CA 94544

HARSHBARGER JUDITH A
367 MEDITERRANEAN AVE
HAYWARD CA 94544

PURPOSE (USE): IRRIGATION
TYPE OF IRRIGATION SYSTEM: SPRINKLER

* SOURCE: ROCK CREEK
SOURCE TYPE: SURFACE WATER

PRIORITY DATE: OCTOBER 16, 1899
TYPE OF HISTORICAL RIGHT: FILED

FLOW RATE: 58.34 GPM (.13 CFS)

* VOLUME: THE TOTAL VOLUME OF THIS WATER RIGHT SHALL NOT EXCEED THE AMOUNT PUT TO HISTORICAL AND BENEFICIAL USE.

CLIMATIC AREA: 3

MAXIMUM ACRES: 6.45

PERIOD OF USE: APRIL 01 TO OCTOBER 04

* POINT OF DIVERSION AND MEANS OF DIVERSION:

	LOT	BLK	QTR	SEC	SEC	TWP	RGE	COUNTY	MEANS
01			NESENW	32	04N	21W	RAVALLI		HEADGATE

DITCH NAME: FOSDAL-MCLEAN DITCH

* PLACE OF USE FOR IRRIGATION:

	ACRES	LOT	BLK	QTR	SEC	SEC	TWP	RGE	COUNTY
001	3.78			SENESE	27	04N	21W	RAVALLI
002	1.00			SWNWSW	26	04N	21W	RAVALLI
003	1.32			NESESE	27	04N	21W	RAVALLI
004	.35			NWSWSW	26	04N	21W	RAVALLI
TOTAL	6.45							

TEMPORARY PRELIMINARY DECREE
SOUTH END SUBBASIN - BITTERROOT RIVER
BASIN 76H
ABSTRACT OF WATER RIGHT CLAIM

WATER*RIGHT*NUMBER*76H*-W-043233-00*(CONTINUED)

REMARKS CONTINUED:

REMARKS:

THE WATER RIGHTS FOLLOWING THIS STATEMENT ARE SUPPLEMENTAL WHICH MEANS THE RIGHTS HAVE OVERLAPPING PLACES OF USE. THE RIGHTS CAN BE COMBINED TO IRRIGATE ONLY OVERLAPPING PARCELS OF THE CLAIMANT'S TOTAL 6.45 ACRES. EACH RIGHT IS LIMITED TO THE FLOW RATE AND PLACE OF USE OF THAT INDIVIDUAL RIGHT. THE SUM TOTAL VOLUME OF THESE WATER RIGHTS SHALL NOT EXCEED THE AMOUNT PUT TO HISTORICAL AND BENEFICIAL USE.
W043233-00, W043234-00, W043235-00.

NOTICE OF WATER RIGHT TRANSFER RECEIVED 09/01/92.

****
* THE FOLLOWING ISSUES WERE IDENTIFIED BY THE DNRC DURING ITS *
* EXAMINATION OF THIS WATER RIGHT CLAIM. THESE ISSUES MAY REMAIN *
* UNRESOLVED IF NO OBJECTIONS ARE FILED. *
*
*
*
* FLOW RATE MAY REQUIRE MODIFICATION BASED ON *
* RESOLUTION OF MAXIMUM ACRES ISSUE. *
*
* THE RAVALLI COUNTY WATER RESOURCES SURVEY (1958) *
* APPEARS TO INDICATE 1.30 ACRES IRRIGATED. *
* A DESCRIPTION OF THESE ACRES IS IN THE CLAIM FILE. *
*
* THE MAXIMUM COMBINED ACRES FOR THIS GROUP OF *
* SUPPLEMENTAL CLAIMS MAY REQUIRE MODIFICATION PENDING *
* RESOLUTION OF MAXIMUM IRRIGATED ACRES ISSUE. *
*
*
****

A BETTER UNDERSTANDING OF YOUR CLAIMED WATER RIGHT CAN BE OBTAINED BY COMPARING YOUR RIGHT WITH OTHER CLAIMS IN THE BASIN. FOR EXAMPLE, COMPARE PRIORITY DATES, FLOW RATES, VOLUMES, OR ACRES IRRIGATED. ALSO, YOUR WATER RIGHT MAY BE SUBJECT TO WATER RIGHTS IN ADJOINING BASINS OR SUBBASINS AS WELL AS BEING SUBJECT TO OTHER RIGHTS ON YOUR SOURCE OF SUPPLY. FINALLY, YOUR WATER RIGHT MAY BE SUBJECT TO INDIAN RESERVED AND FEDERAL RESERVED WATER RIGHTS.

COMPLETE DETAILS REGARDING THE DNRC EXAMINATION RESULTS AND RELATED MATERIALS CAN BE REVIEWED AT THE OFFICE LOCATIONS IDENTIFIED IN THE DOCUMENT ENTITLED "NOTICE OF ENTRY OF TEMPORARY PRELIMINARY DECREE AND NOTICE OF AVAILABILITY."

SEE GENERAL FINDINGS OF FACT AND CONCLUSIONS OF LAW FOR FURTHER EXPLANATION OF YOUR CLAIMED WATER RIGHT. THESE FINDINGS CAN BE FOUND AS INDICATED IN THE DOCUMENT ENTITLED "NOTICE OF ENTRY OF TEMPORARY PRELIMINARY DECREE AND NOTICE OF AVAILABILITY." IF YOU NEED OBJECTION FORMS, OR HAVE QUESTIONS ABOUT WATER COURT PROCEDURES OR CHANGES TO YOUR RIGHT, YOU CAN CONTACT THE WATER COURT BY CALLING 1-800-624-3270 (WITHIN MONTANA ONLY) OR 1-406-586-4364, OR BY WRITING TO P.O. BOX 879, BOZEMAN MT 59771-0879.

**** AYFTOT CC: SYDAP1P

04/11/94
PAGE 921

TEMPORARY PRELIMINARY DECREE
SOUTH END SUBBASIN - BITTEROOT RIVER
BASIN 76H
ABSTRACT OF WATER RIGHT CLAIM

WATER*RIGHT*NUMBER*76H*-W-043234-00

IMPORTANT NOTICE

YOUR WATER RIGHT AS SHOWN ON THIS ABSTRACT MAY HAVE CHANGES FROM YOUR WATER RIGHT AS CLAIMED OR AMENDED. AN ASTERISK (*) HAS BEEN PLACED NEXT TO EACH ITEM CHANGED BY THE DEPARTMENT OF NATURAL RESOURCES AND CONSERVATION (DNRC) DURING THE EXAMINATION PROCESS. THESE CHANGES ARE AUTHORIZED BY THE MONTANA WATER COURT OR THE WATER RIGHT CLAIM EXAMINATION RULES AS ADOPTED BY THE MONTANA SUPREME COURT.

OBJECTIONS MAY BE FILED ACCORDING TO THE PROCEDURES OUTLINED IN THE DOCUMENT ENTITLED "NOTICE OF ENTRY OF TEMPORARY PRELIMINARY DECREE AND NOTICE OF AVAILABILITY." UNLESS OBJECTED TO OR CALLED IN ON MOTION OF THE MONTANA WATER COURT IN THIS DECREE OR IN THE PRELIMINARY DECREE, THE ELEMENTS OF THIS CLAIMED WATER RIGHT WILL APPEAR IN THE FINAL DECREE AS SHOWN ON THIS ABSTRACT. (SEE SECTION 85-2-233, MONTANA CODE ANNOTATED.)

OWNERS: HARSHBARGER WAYNE L
367 MEDITERRANEAN AVE
HAYWARD CA 94544

HARSHBARGER JUDITH A
367 MEDITERRANEAN AVE
HAYWARD CA 94544

PURPOSE (USE): IRRIGATION
TYPE OF IRRIGATION SYSTEM: SPRINKLER

* SOURCE: SPRING, TRIB OF BITTERROOT RIVER
SOURCE TYPE: SURFACE WATER

* PRIORITY DATE: OCTOBER 03, 1945
TYPE OF HISTORICAL RIGHT: USE

FLOW RATE: 5.00 GPM

* VOLUME: THE TOTAL VOLUME OF THIS WATER RIGHT SHALL NOT EXCEED THE AMOUNT PUT TO HISTORICAL AND BENEFICIAL USE.

CLIMATIC AREA: 3

* MAXIMUM ACRES: 6.45

PERIOD OF USE: MARCH 15 TO NOVEMBER 19

* POINT OF DIVERSION AND MEANS OF DIVERSION:

	LOT	BLK	QTR SEC	SEC	TWP	RGE	COUNTY	MEANS
01			SENESE	27	04N	21W	RAVALLI	DITCH

* PLACE OF USE FOR IRRIGATION:

	ACRES	LOT	BLK	QTR SEC	SEC	TWP	RGE	COUNTY
001	3.78			SENESE	27	04N	21W	RAVALLI
002	1.00			SWNWSW	26	04N	21W	RAVALLI
003	1.32			NESESE	27	04N	21W	RAVALLI
004	.35			NWSWSW	26	04N	21W	RAVALLI
TOTAL	6.45							

REMARKS:

TEMPORARY PRELIMINARY DECREE
SOUTH END SUBBASIN - BITTERROOT RIVER
BASIN 76H
ABSTRACT OF WATER RIGHT CLAIM

WATER*RIGHT*NUMBER*76H*-W-043234-00*(CONTINUED)

REMARKS CONTINUED:

THE PERIOD OF USE WAS AMENDED BY THE CLAIMANT ON 11/18/91.

THE WATER RIGHTS FOLLOWING THIS STATEMENT ARE SUPPLEMENTAL WHICH MEANS THE RIGHTS HAVE OVERLAPPING PLACES OF USE. THE RIGHTS CAN BE COMBINED TO IRRIGATE ONLY OVERLAPPING PARCELS OF THE CLAIMANT'S TOTAL 6.45 ACRES. EACH RIGHT IS LIMITED TO THE FLOW RATE AND PLACE OF USE OF THAT INDIVIDUAL RIGHT. THE SUM TOTAL VOLUME OF THESE WATER RIGHTS SHALL NOT EXCEED THE AMOUNT PUT TO HISTORICAL AND BENEFICIAL USE.
W043233-00, W043234-00, W043235-00.

NOTICE OF WATER RIGHT TRANSFER RECEIVED 09/01/92.

****
* THE FOLLOWING ISSUES WERE IDENTIFIED BY THE DNRC DURING ITS EXAMINATION OF THIS WATER RIGHT CLAIM. THESE ISSUES MAY REMAIN UNRESOLVED IF NO OBJECTIONS ARE FILED.
*
* THE RAVALLI COUNTY WATER RESOURCES SURVEY (1958) APPEARS TO INDICATE 1.30 ACRES IRRIGATED. A DESCRIPTION OF THESE ACRES IS IN THE CLAIM FILE.
*
* THE MAXIMUM COMBINED ACRES FOR THIS GROUP OF SUPPLEMENTAL CLAIMS MAY REQUIRE MODIFICATION PENDING RESOLUTION OF MAXIMUM IRRIGATED ACRES ISSUE.
****

A BETTER UNDERSTANDING OF YOUR CLAIMED WATER RIGHT CAN BE OBTAINED BY COMPARING YOUR RIGHT WITH OTHER CLAIMS IN THE BASIN. FOR EXAMPLE, COMPARE PRIORITY DATES, FLOW RATES, VOLUMES, OR ACRES IRRIGATED. ALSO, YOUR WATER RIGHT MAY BE SUBJECT TO WATER RIGHTS IN ADJOINING BASINS OR SUBBASINS AS WELL AS BEING SUBJECT TO OTHER RIGHTS ON YOUR SOURCE OF SUPPLY. FINALLY, YOUR WATER RIGHT MAY BE SUBJECT TO INDIAN RESERVED AND FEDERAL RESERVED WATER RIGHTS.

COMPLETE DETAILS REGARDING THE DNRC EXAMINATION RESULTS AND RELATED MATERIALS CAN BE REVIEWED AT THE OFFICE LOCATIONS IDENTIFIED IN THE DOCUMENT ENTITLED "NOTICE OF ENTRY OF TEMPORARY PRELIMINARY DECREE AND NOTICE OF AVAILABILITY."

SEE GENERAL FINDINGS OF FACT AND CONCLUSIONS OF LAW FOR FURTHER EXPLANATION OF YOUR CLAIMED WATER RIGHT. THESE FINDINGS CAN BE FOUND AS INDICATED IN THE DOCUMENT ENTITLED "NOTICE OF ENTRY OF TEMPORARY PRELIMINARY DECREE AND NOTICE OF AVAILABILITY." IF YOU NEED OBJECTION FORMS, OR HAVE QUESTIONS ABOUT WATER COURT PROCEDURES OR CHANGES TO YOUR RIGHT, YOU CAN CONTACT THE WATER COURT BY CALLING 1-800-624-3270 (WITHIN MONTANA ONLY) OR 1-406-586-4364, OR BY WRITING TO P.O. BOX 879, BOZEMAN MT 59771-0879.

04/11/94
PAGE 923

TEMPORARY PRELIMINARY DECREE
SOUTH END SUBBASIN - BITTERROOT RIVER
BASIN 76H
ABSTRACT OF WATER RIGHT CLAIM

WATER*RIGHT*NUMBER*76H*-W-043235-00

IMPORTANT NOTICE

YOUR WATER RIGHT AS SHOWN ON THIS ABSTRACT MAY HAVE CHANGES FROM YOUR WATER RIGHT AS CLAIMED OR AMENDED. AN ASTERISK (*) HAS BEEN PLACED NEXT TO EACH ITEM CHANGED BY THE DEPARTMENT OF NATURAL RESOURCES AND CONSERVATION (DNRC) DURING THE EXAMINATION PROCESS. THESE CHANGES ARE AUTHORIZED BY THE MONTANA WATER COURT OR THE WATER RIGHT CLAIM EXAMINATION RULES AS ADOPTED BY THE MONTANA SUPREME COURT.

OBJECTIONS MAY BE FILED ACCORDING TO THE PROCEDURES OUTLINED IN THE DOCUMENT ENTITLED "NOTICE OF ENTRY OF TEMPORARY PRELIMINARY DECREE AND NOTICE OF AVAILABILITY." UNLESS OBJECTED TO OR CALLED IN ON MOTION OF THE MONTANA WATER COURT IN THIS DECREE OR IN THE PRELIMINARY DECREE, THE ELEMENTS OF THIS CLAIMED WATER RIGHT WILL APPEAR IN THE FINAL DECREE AS SHOWN ON THIS ABSTRACT. (SEE SECTION 85-2-233, MONTANA CODE ANNOTATED.)

OWNERS: HARSHBARGER WAYNE L
367 MEDITERRANEAN AVE
HAYWARD CA 94544

HARSHBARGER JUDITH A
367 MEDITERRANEAN AVE
HAYWARD CA 94544

PURPOSE (USE): IRRIGATION
TYPE OF IRRIGATION SYSTEM: SPRINKLER

* SOURCE: SPRING, TRIB OF BITTERROOT RIVER
SOURCE TYPE: SURFACE WATER

PRIORITY DATE: DECEMBER 08, 1955
TYPE OF HISTORICAL RIGHT: USE

FLOW RATE: 5.00 GPM

* VOLUME: THE TOTAL VOLUME OF THIS WATER RIGHT SHALL NOT EXCEED THE AMOUNT PUT TO HISTORICAL AND BENEFICIAL USE.

CLIMATIC AREA: 3

MAXIMUM ACRES: 6.45

PERIOD OF USE: APRIL 01 TO OCTOBER 04

* POINT OF DIVERSION AND MEANS OF DIVERSION:

	LOT	BLK	QTR SEC	SEC	TWP	RGE	COUNTY	MEANS
01			SENESE	27	04N	21W	RAVALLI	DITCH

* PLACE OF USE FOR IRRIGATION:

	ACRES	LOT	BLK	QTR SEC	SEC	TWP	RGE	COUNTY
001	3.78			SENESE	27	04N	21W	RAVALLI
002	1.00			SWNWSW	26	04N	21W	RAVALLI
003	1.32			NESESE	27	04N	21W	RAVALLI
004	.35			NWSWSW	26	04N	21W	RAVALLI
TOTAL	6.45							

REMARKS:

W SYDAP1P

TEMPORARY PRELIMINARY DECREE
SOUTH END SUBBASIN - BITTERROOT RIVER
BASIN 76H
ABSTRACT OF WATER RIGHT CLAIM

WATER*RIGHT*NUMBER*76H*-W-043235-00*(CONTINUED)

REMARKS CONTINUED:

THE WATER RIGHTS FOLLOWING THIS STATEMENT ARE SUPPLEMENTAL WHICH MEANS THE RIGHTS HAVE OVERLAPPING PLACES OF USE. THE RIGHTS CAN BE COMBINED TO IRRIGATE ONLY OVERLAPPING PARCELS OF THE CLAIMANT'S TOTAL 6.45 ACRES. EACH RIGHT IS LIMITED TO THE FLOW RATE AND PLACE OF USE OF THAT INDIVIDUAL RIGHT. THE SUM TOTAL VOLUME OF THESE WATER RIGHTS SHALL NOT EXCEED THE AMOUNT PUT TO HISTORICAL AND BENEFICIAL USE. W043233-00, W043234-00, W043235-00.

NOTICE OF WATER RIGHT TRANSFER RECEIVED 09/01/92.

****
* THE DNRC EXAMINATION OF THIS CLAIM FOUND NO SIGNIFICANT FACTS, *
* DATA, OR ISSUES TO REPORT TO THE WATER COURT. *
****

A BETTER UNDERSTANDING OF YOUR CLAIMED WATER RIGHT CAN BE OBTAINED BY COMPARING YOUR RIGHT WITH OTHER CLAIMS IN THE BASIN. FOR EXAMPLE, COMPARE PRIORITY DATES, FLOW RATES, VOLUMES, OR ACRES IRRIGATED. ALSO, YOUR WATER RIGHT MAY BE SUBJECT TO WATER RIGHTS IN ADJOINING BASINS OR SUBBASINS AS WELL AS BEING SUBJECT TO OTHER RIGHTS ON YOUR SOURCE OF SUPPLY. FINALLY, YOUR WATER RIGHT MAY BE SUBJECT TO INDIAN RESERVED AND FEDERAL RESERVED WATER RIGHTS.

COMPLETE DETAILS REGARDING THE DNRC EXAMINATION RESULTS AND RELATED MATERIALS CAN BE REVIEWED AT THE OFFICE LOCATIONS IDENTIFIED IN THE DOCUMENT ENTITLED "NOTICE OF ENTRY OF TEMPORARY PRELIMINARY DECREE AND NOTICE OF AVAILABILITY."

SEE GENERAL FINDINGS OF FACT AND CONCLUSIONS OF LAW FOR FURTHER EXPLANATION OF YOUR CLAIMED WATER RIGHT. THESE FINDINGS CAN BE FOUND AS INDICATED IN THE DOCUMENT ENTITLED "NOTICE OF ENTRY OF TEMPORARY PRELIMINARY DECREE AND NOTICE OF AVAILABILITY." IF YOU NEED OBJECTION FORMS, OR HAVE QUESTIONS ABOUT WATER COURT PROCEDURES OR CHANGES TO YOUR RIGHT, YOU CAN CONTACT THE WATER COURT BY CALLING 1-800-624-3270 (WITHIN MONTANA ONLY) OR 1-406-586-4364, OR BY WRITING TO P.O. BOX 879, BOZEMAN MT 59771-0879.

TEMPORARY PRELIMINARY DECREE
SOUTH END SUBBASIN - BITTERROOT RIVER
BASIN 76H
ABSTRACT OF WATER RIGHT CLAIM

WATER*RIGHT*NUMBER*76H*-W-045391-00

IMPORTANT NOTICE

YOUR WATER RIGHT AS SHOWN ON THIS ABSTRACT MAY HAVE CHANGES FROM YOUR WATER RIGHT AS CLAIMED OR AMENDED. AN ASTERISK (*) HAS BEEN PLACED NEXT TO EACH ITEM CHANGED BY THE DEPARTMENT OF NATURAL RESOURCES AND CONSERVATION (DNRC) DURING THE EXAMINATION PROCESS. THESE CHANGES ARE AUTHORIZED BY THE MONTANA WATER COURT OR THE WATER RIGHT CLAIM EXAMINATION RULES AS ADOPTED BY THE MONTANA SUPREME COURT.

OBJECTIONS MAY BE FILED ACCORDING TO THE PROCEDURES OUTLINED IN THE DOCUMENT ENTITLED "NOTICE OF ENTRY OF TEMPORARY PRELIMINARY DECREE AND NOTICE OF AVAILABILITY." UNLESS OBJECTED TO OR CALLED IN ON MOTION OF THE MONTANA WATER COURT IN THIS DECREE OR IN THE PRELIMINARY DECREE, THE ELEMENTS OF THIS CLAIMED WATER RIGHT WILL APPEAR IN THE FINAL DECREE AS SHOWN ON THIS ABSTRACT. (SEE SECTION 85-2-233, MONTANA CODE ANNOTATED.)

OWNERS: DULL DENNIS J
2125 S 14TH
MISSOULA MT 59801

DULL FLORA M
2125 S 14TH
MISSOULA MT 59801

DULL DONALD A
2125 S 14TH
MISSOULA MT 59801

PURPOSE (USE): MINING

PLACER MINING

SOURCE: TAYLOR CREEK
SOURCE TYPE: SURFACE WATER

* PRIORITY DATE: OCTOBER 24, 1927
TYPE OF HISTORICAL RIGHT: FILED

FLOW RATE: 2.00 CFS

* VOLUME: THIS RIGHT IS LIMITED TO THE VOLUME OF WATER HISTORICALLY USED FOR MINING PURPOSES.

PERIOD OF USE: APRIL 01 TO NOVEMBER 19

POINT OF DIVERSION AND MEANS OF DIVERSION:

	LOT	BLK	QTR SEC	SEC	TWP	RGE	COUNTY	MEANS
01			NWNESE	34	02S	21W	RAVALLI	PUMP

WATER HAS ALSO BEEN HISTORICALLY DIVERTED BY MEANS OF A HEADGATE AND DITCH.

PLACE OF USE FOR MINING:

	ACRES	LOT	BLK	QTR SEC	SEC	TWP	RGE	COUNTY
001				NWNENW	03	03S	21W	RAVALLI
002				NENENW	03	03S	21W	RAVALLI

TEMPORARY PRELIMINARY DECREE
SOUTH END SUBBASIN - BITTERROOT RIVER
BASIN 76H
ABSTRACT OF WATER RIGHT CLAIM

WATER*RIGHT*NUMBER*76H*-W-045391-00* (CONTINUED)

PLACE OF USE CONTINUED:

LOWER MINE, MONTANA MINING CLAIM NO. 73945

SARAH MINE, MONTANA MINING CLAIM NO. 73947

LUCERNE MINE, MONTANA MINING CLAIM NO. 73946

REMARKS:

WHENEVER THE WATER RIGHTS FOLLOWING THIS STATEMENT ARE COMBINED TO SUPPLY WATER FOR THE CLAIMED PURPOSE, EACH IS LIMITED TO THE HISTORICAL FLOW RATE AND PLACE OF USE OF THAT INDIVIDUAL RIGHT. THE SUM TOTAL OF THE VOLUME OF THESE WATER RIGHTS SHALL NOT EXCEED THE AMOUNT PUT TO HISTORICAL AND BENEFICIAL USE. W045391-00, W104556-00.

****
* THE FOLLOWING ISSUES WERE IDENTIFIED BY THE DNRC DURING ITS EXAMINATION OF THIS WATER RIGHT CLAIM. THESE ISSUES MAY REMAIN UNRESOLVED IF NO OBJECTIONS ARE FILED. *
*
* THE CLAIMED FLOW RATE WAS NOT EXAMINED BECAUSE NO FLOW RATE GUIDELINES FOR THIS PURPOSE HAVE BEEN ESTABLISHED BY THE CLAIM EXAMINATION RULES. *
*
* THE USE OF THIS WATER APPEARS TO BE LARGELY NON-CONSUMPTIVE. *
****

A BETTER UNDERSTANDING OF YOUR CLAIMED WATER RIGHT CAN BE OBTAINED BY COMPARING YOUR RIGHT WITH OTHER CLAIMS IN THE BASIN. FOR EXAMPLE, COMPARE PRIORITY DATES, FLOW RATES, VOLUMES, OR ACRES IRRIGATED. ALSO, YOUR WATER RIGHT MAY BE SUBJECT TO WATER RIGHTS IN ADJOINING BASINS OR SUBBASINS AS WELL AS BEING SUBJECT TO OTHER RIGHTS ON YOUR SOURCE OF SUPPLY. FINALLY, YOUR WATER RIGHT MAY BE SUBJECT TO INDIAN RESERVED AND FEDERAL RESERVED WATER RIGHTS.

COMPLETE DETAILS REGARDING THE DNRC EXAMINATION RESULTS AND RELATED MATERIALS CAN BE REVIEWED AT THE OFFICE LOCATIONS IDENTIFIED IN THE DOCUMENT ENTITLED "NOTICE OF ENTRY OF TEMPORARY PRELIMINARY DECREE AND NOTICE OF AVAILABILITY."

SEE GENERAL FINDINGS OF FACT AND CONCLUSIONS OF LAW FOR FURTHER EXPLANATION OF YOUR CLAIMED WATER RIGHT. THESE FINDINGS CAN BE FOUND AS INDICATED IN THE DOCUMENT ENTITLED "NOTICE OF ENTRY OF TEMPORARY PRELIMINARY DECREE AND NOTICE OF AVAILABILITY." IF YOU NEED OBJECTION FORMS, OR HAVE QUESTIONS ABOUT WATER COURT PROCEDURES OR CHANGES TO YOUR RIGHT, YOU CAN CONTACT THE WATER COURT BY CALLING 1-800-624-3270 (WITHIN MONTANA ONLY) OR 1-406-586-4364, OR BY WRITING TO P.O. BOX 879, BOZEMAN MT 59771-0879.

04/11/94
PAGE 927

TEMPORARY PRELIMINARY DECREE
SOUTH END SUBBASIN - BITTERROOT RIVER
BASIN 76H
ABSTRACT OF WATER RIGHT CLAIM

WATER RIGHT NUMBER 76H - W - 045408 - 00

IMPORTANT NOTICE

YOUR WATER RIGHT AS SHOWN ON THIS ABSTRACT MAY HAVE CHANGES FROM YOUR WATER RIGHT AS CLAIMED OR AMENDED. AN ASTERISK (*) HAS BEEN PLACED NEXT TO EACH ITEM CHANGED BY THE DEPARTMENT OF NATURAL RESOURCES AND CONSERVATION (DNRC) DURING THE EXAMINATION PROCESS. THESE CHANGES ARE AUTHORIZED BY THE MONTANA WATER COURT OR THE WATER RIGHT CLAIM EXAMINATION RULES AS ADOPTED BY THE MONTANA SUPREME COURT.

OBJECTIONS MAY BE FILED ACCORDING TO THE PROCEDURES OUTLINED IN THE DOCUMENT ENTITLED "NOTICE OF ENTRY OF TEMPORARY PRELIMINARY DECREE AND NOTICE OF AVAILABILITY." UNLESS OBJECTED TO OR CALLED IN ON MOTION OF THE MONTANA WATER COURT IN THIS DECREE OR IN THE PRELIMINARY DECREE, THE ELEMENTS OF THIS CLAIMED WATER RIGHT WILL APPEAR IN THE FINAL DECREE AS SHOWN ON THIS ABSTRACT. (SEE SECTION 85-2-233, MONTANA CODE ANNOTATED.)

* OWNERS: GOSS ROSE M
PO BOX 685
DARBY MT 59829

GOSS LONNIE
PO BOX 685
DARBY MT 59829

GOSS STEVEN L
W FORK STAGE
DARBY MT 59829

GOSS MARY A
W FORK STAGE
DARBY MT 59829

PURPOSE (USE): IRRIGATION
TYPE OF IRRIGATION SYSTEM: SPRINKLER/FLOOD

SOURCE: BITTERROOT RIVER, WEST FORK
SOURCE TYPE: SURFACE WATER

PRIORITY DATE: MAY 01, 1887
TYPE OF HISTORICAL RIGHT: DECREED

FLOW RATE: 354.55 GPM (.79 CFS)

* VOLUME: THE TOTAL VOLUME OF THIS WATER RIGHT SHALL NOT EXCEED THE AMOUNT PUT TO HISTORICAL AND BENEFICIAL USE.

CLIMATIC AREA: 3

MAXIMUM ACRES: 21.70

PERIOD OF USE: APRIL 01 TO OCTOBER 31

* POINT OF DIVERSION AND MEANS OF DIVERSION:

	LOT	BLK	QTR SEC	SEC	TWP	RGE	COUNTY	MEANS
01			NESESE	23	02N	21W	RAVALLI	HEADGATE

TEMPORARY PRELIMINARY DECREE
SOUTH END SUBBASIN - BITTERROOT RIVER
BASIN 76H
ABSTRACT OF WATER RIGHT CLAIM

WATER*RIGHT*NUMBER*76H*-W-045408-00* (CONTINUED)

POINT OF DIVERSION CONTINUED:

DITCH NAME: G F SHOOK-WILSON DITCH

PLACE OF USE FOR IRRIGATION:

	ACRES	LOT	BLK	QTR	SEC	SEC	TWP	RGE	COUNTY
001	21.70			SWNE	18	02N	20W		RAVALLI
TOTAL	21.70								

REMARKS:

APPLICATION FOR CHANGE RECEIVED 03/13/87 IS TERMINATED. SEE T 68300-76H.

THE WATER RIGHTS LISTED FOLLOWING THIS STATEMENT ARE MULTIPLE USES OF THE SAME RIGHT. THE USE OF THIS RIGHT FOR SEVERAL PURPOSES DOES NOT INCREASE THE EXTENT OF THE WATER RIGHT. RATHER IT DECREES THE RIGHT TO ALTERNATE AND EXCHANGE THE USE (PURPOSE) OF THE WATER IN ACCORD WITH HISTORICAL PRACTICES. W045408-00, W105094-00.

THE WATER RIGHTS FOLLOWING THIS STATEMENT ARE SUPPLEMENTAL WHICH MEANS THE RIGHTS HAVE OVERLAPPING PLACES OF USE. THE RIGHTS CAN BE COMBINED TO IRRIGATE ONLY OVERLAPPING PARCELS OF THE CLAIMANT'S TOTAL 21.70 ACRES. EACH RIGHT IS LIMITED TO THE FLOW RATE AND PLACE OF USE OF THAT INDIVIDUAL RIGHT. THE SUM TOTAL VOLUME OF THESE WATER RIGHTS SHALL NOT EXCEED THE AMOUNT PUT TO HISTORICAL AND BENEFICIAL USE. W045408-00, W105095-00, W105096-00.

****
* THE FOLLOWING ISSUES WERE IDENTIFIED BY THE DNRC DURING ITS EXAMINATION OF THIS WATER RIGHT CLAIM. THESE ISSUES MAY REMAIN UNRESOLVED IF NO OBJECTIONS ARE FILED. *
*
* THE WATER RIGHTS LISTED FOLLOWING THIS STATEMENT ARE FILED ON THE SAME FORMERLY DECREED WATER RIGHT. THE SUM OF THE CLAIMED FLOW RATES EXCEEDS THE 95 MINER'S INCHES DECREED IN CASE NO. 1287, RAVALLI COUNTY. W045408-00, W118386-00, W147916-00, W150138-00. *
****

A BETTER UNDERSTANDING OF YOUR CLAIMED WATER RIGHT CAN BE OBTAINED BY COMPARING YOUR RIGHT WITH OTHER CLAIMS IN THE BASIN. FOR EXAMPLE, COMPARE PRIORITY DATES, FLOW RATES, VOLUMES, OR ACRES IRRIGATED. ALSO, YOUR WATER RIGHT MAY BE SUBJECT TO WATER RIGHTS IN ADJOINING BASINS OR SUBBASINS AS WELL AS BEING SUBJECT TO OTHER RIGHTS ON YOUR SOURCE OF SUPPLY. FINALLY, YOUR WATER RIGHT MAY BE SUBJECT TO INDIAN RESERVED AND FEDERAL RESERVED WATER RIGHTS.

COMPLETE DETAILS REGARDING THE DNRC EXAMINATION RESULTS AND RELATED MATERIALS CAN BE REVIEWED AT THE OFFICE LOCATIONS IDENTIFIED IN THE DOCUMENT ENTITLED "NOTICE OF ENTRY OF TEMPORARY PRELIMINARY DECREE AND NOTICE OF AVAILABILITY."

TEMPORARY PRELIMINARY DECREE
SOUTH END SUBBASIN - BITTERROOT RIVER
BASIN 76H
ABSTRACT OF WATER RIGHT CLAIM

WATER*RIGHT*NUMBER*76H*-W-045408-00*(CONTINUED)

SEE GENERAL FINDINGS OF FACT AND CONCLUSIONS OF LAW FOR FURTHER EXPLANATION OF YOUR CLAIMED WATER RIGHT. THESE FINDINGS CAN BE FOUND AS INDICATED IN THE DOCUMENT ENTITLED "NOTICE OF ENTRY OF TEMPORARY PRELIMINARY DECREE AND NOTICE OF AVAILABILITY." IF YOU NEED OBJECTION FORMS, OR HAVE QUESTIONS ABOUT WATER COURT PROCEDURES OR CHANGES TO YOUR RIGHT, YOU CAN CONTACT THE WATER COURT BY CALLING 1-800-624-3270 (WITHIN MONTANA ONLY) OR 1-406-586-4364, OR BY WRITING TO P.O. BOX 879, BOZEMAN MT 59771-0879.

04/11/94
PAGE 930

TEMPORARY PRELIMINARY DECREE
SOUTH END SUBBASIN - BITTERROOT RIVER
BASIN 76H
ABSTRACT OF WATER RIGHT CLAIM

WATER*RIGHT*NUMBER*76H*-W-045409-00

IMPORTANT NOTICE

YOUR WATER RIGHT AS SHOWN ON THIS ABSTRACT MAY HAVE CHANGES FROM YOUR WATER RIGHT AS CLAIMED OR AMENDED. AN ASTERISK (*) HAS BEEN PLACED NEXT TO EACH ITEM CHANGED BY THE DEPARTMENT OF NATURAL RESOURCES AND CONSERVATION (DNRC) DURING THE EXAMINATION PROCESS. THESE CHANGES ARE AUTHORIZED BY THE MONTANA WATER COURT OR THE WATER RIGHT CLAIM EXAMINATION RULES AS ADOPTED BY THE MONTANA SUPREME COURT.

OBJECTIONS MAY BE FILED ACCORDING TO THE PROCEDURES OUTLINED IN THE DOCUMENT ENTITLED "NOTICE OF ENTRY OF TEMPORARY PRELIMINARY DECREE AND NOTICE OF AVAILABILITY." UNLESS OBJECTED TO OR CALLED IN ON MOTION OF THE MONTANA WATER COURT IN THIS DECREE OR IN THE PRELIMINARY DECREE, THE ELEMENTS OF THIS CLAIMED WATER RIGHT WILL APPEAR IN THE FINAL DECREE AS SHOWN ON THIS ABSTRACT. (SEE SECTION 85-2-233, MONTANA CODE ANNOTATED.)

OWNERS: FRACCHIA JERRY L
3800 RD B
REDWOOD VALLEY CA 95470

GRANT ISABELLA H
1101 GREEN ST
SAN FRANCISCO CA 94109

PURPOSE (USE): STOCK

SOURCE: CHAFFIN CREEK
SOURCE TYPE: SURFACE WATER

PRIORITY DATE: APRIL 01, 1889
TYPE OF HISTORICAL RIGHT: DECREED

* FLOW RATE: NO FLOW RATE HAS BEEN DECREED BECAUSE THIS USE CONSISTS OF STOCK DRINKING DIRECTLY FROM THE SOURCE, OR FROM A DITCH SYSTEM.

* VOLUME: THIS WATER RIGHT INCLUDES THE AMOUNT OF WATER CONSUMPTIVELY USED FOR STOCK WATERING PURPOSES AT THE RATE OF 30 GALLONS PER DAY PER ANIMAL UNIT. ANIMAL UNITS SHALL BE BASED ON REASONABLE CARRYING CAPACITY AND HISTORICAL USE OF THE AREA SERVICED BY THIS WATER SOURCE.

PERIOD OF USE: MAY 01 TO JULY 19

* POINT OF DIVERSION AND MEANS OF DIVERSION:

	LOT	BLK	QTR SEC	SEC	TWP	RGE	COUNTY	MEANS
01			SENESW	03	02N	21W	RAVALLI	HEADGATE

DITCH NAME: SWEDE DITCH

PLACE OF USE FOR STOCK:

ACRES	LOT	BLK	QTR SEC	SEC	TWP	RGE	COUNTY
001			E2NESW	12	02N	21W	RAVALLI

REMARKS:

TEMPORARY PRELIMINARY DECREE
SOUTH END SUBBASIN - BITTERROOT RIVER
BASIN 76H
ABSTRACT OF WATER RIGHT CLAIM

WATER*RIGHT*NUMBER*76H*-W-045409-00*(CONTINUED)

REMARKS CONTINUED:

THE WATER RIGHTS LISTED FOLLOWING THIS STATEMENT ARE MULTIPLE USES OF THE SAME RIGHT. THE USE OF THIS RIGHT FOR SEVERAL PURPOSES DOES NOT INCREASE THE EXTENT OF THE WATER RIGHT, RATHER IT DECREES THE RIGHT TO ALTERNATE AND EXCHANGE THE USE (PURPOSE) OF THE WATER IN ACCORD WITH HISTORICAL PRACTICES. W045409-00, W107364-00.

NOTICE OF WATER RIGHT TRANSFER RECEIVED 03/18/91.

****
* THE FOLLOWING ISSUES WERE IDENTIFIED BY THE DNRC DURING ITS EXAMINATION OF THIS WATER RIGHT CLAIM. THESE ISSUES MAY REMAIN UNRESOLVED IF NO OBJECTIONS ARE FILED.
*
* THE WATER RIGHTS LISTED FOLLOWING THIS STATEMENT WERE FILED BY DIFFERENT PARTIES WHO CLAIM OVERLAPPING PLACES OF USE. W163000-00, W163001-00, W128500-00, W133473-00, W133515-00, W133516-00, W150107-00, W150108-00, W211687-00, W157917-00, W157916-00, W012694-00, W012693-00, W003616-00, W107364-00, W045409-00, W108923-00, W108924-00, W107340-00, W107341-00, W157915-00, W157918-00, W157919-00, W128501-00, W163002-00.
****

A BETTER UNDERSTANDING OF YOUR CLAIMED WATER RIGHT CAN BE OBTAINED BY COMPARING YOUR RIGHT WITH OTHER CLAIMS IN THE BASIN. FOR EXAMPLE, COMPARE PRIORITY DATES, FLOW RATES, VOLUMES, OR ACRES IRRIGATED. ALSO, YOUR WATER RIGHT MAY BE SUBJECT TO WATER RIGHTS IN ADJOINING BASINS OR SUBBASINS AS WELL AS BEING SUBJECT TO OTHER RIGHTS ON YOUR SOURCE OF SUPPLY. FINALLY, YOUR WATER RIGHT MAY BE SUBJECT TO INDIAN RESERVED AND FEDERAL RESERVED WATER RIGHTS.

COMPLETE DETAILS REGARDING THE DNRC EXAMINATION RESULTS AND RELATED MATERIALS CAN BE REVIEWED AT THE OFFICE LOCATIONS IDENTIFIED IN THE DOCUMENT ENTITLED "NOTICE OF ENTRY OF TEMPORARY PRELIMINARY DECREE AND NOTICE OF AVAILABILITY."

SEE GENERAL FINDINGS OF FACT AND CONCLUSIONS OF LAW FOR FURTHER EXPLANATION OF YOUR CLAIMED WATER RIGHT. THESE FINDINGS CAN BE FOUND AS INDICATED IN THE DOCUMENT ENTITLED "NOTICE OF ENTRY OF TEMPORARY PRELIMINARY DECREE AND NOTICE OF AVAILABILITY." IF YOU NEED OBJECTION FORMS, OR HAVE QUESTIONS ABOUT WATER COURT PROCEDURES OR CHANGES TO YOUR RIGHT, YOU CAN CONTACT THE WATER COURT BY CALLING 1-800-624-3270 (WITHIN MONTANA ONLY) OR 1-406-586-4364, OR BY WRITING TO P.O. BOX 879, BOZEMAN MT 59771-0879.

TEMPORARY PRELIMINARY DECREE
SOUTH END SUBBASIN - BITTERROOT RIVER
BASIN 76H
ABSTRACT OF WATER RIGHT CLAIM

WATER*RIGHT*NUMBER*76H*-W-045432-00

IMPORTANT NOTICE

YOUR WATER RIGHT AS SHOWN ON THIS ABSTRACT MAY HAVE CHANGES FROM YOUR WATER RIGHT AS CLAIMED OR AMENDED. AN ASTERISK (*) HAS BEEN PLACED NEXT TO EACH ITEM CHANGED BY THE DEPARTMENT OF NATURAL RESOURCES AND CONSERVATION (DNRC) DURING THE EXAMINATION PROCESS. THESE CHANGES ARE AUTHORIZED BY THE MONTANA WATER COURT OR THE WATER RIGHT CLAIM EXAMINATION RULES AS ADOPTED BY THE MONTANA SUPREME COURT.

OBJECTIONS MAY BE FILED ACCORDING TO THE PROCEDURES OUTLINED IN THE DOCUMENT ENTITLED "NOTICE OF ENTRY OF TEMPORARY PRELIMINARY DECREE AND NOTICE OF AVAILABILITY." UNLESS OBJECTED TO OR CALLED IN ON MOTION OF THE MONTANA WATER COURT IN THIS DECREE OR IN THE PRELIMINARY DECREE, THE ELEMENTS OF THIS CLAIMED WATER RIGHT WILL APPEAR IN THE FINAL DECREE AS SHOWN ON THIS ABSTRACT. (SEE SECTION 85-2-233, MONTANA CODE ANNOTATED.)

OWNERS: ROBBINS NECIA R
110 OVERTURF RD
DARBY MT 59829

SEESE ALICE M
110 OVERTURF RD
DARBY MT 59829

PURPOSE (USE): STOCK

* SOURCE: UNNAMED TRIBUTARY OF OVERTURF GULCH
SOURCE TYPE: SURFACE WATER

* PRIORITY DATE: DECEMBER 31, 1893
TYPE OF HISTORICAL RIGHT: FILED

* FLOW RATE: NO FLOW RATE HAS BEEN DECREED BECAUSE THIS USE CONSISTS OF STOCK DRINKING DIRECTLY FROM THE SOURCE, OR FROM A DITCH SYSTEM.

* VOLUME: THIS WATER RIGHT INCLUDES THE AMOUNT OF WATER CONSUMPTIVELY USED FOR STOCK WATERING PURPOSES AT THE RATE OF 30 GALLONS PER DAY PER ANIMAL UNIT. ANIMAL UNITS SHALL BE BASED ON REASONABLE CARRYING CAPACITY AND HISTORICAL USE OF THE AREA SERVICED BY THIS WATER SOURCE.

PERIOD OF USE: JANUARY 01 TO DECEMBER 31

* POINT OF DIVERSION AND MEANS OF DIVERSION:

	LOT	BLK	QTR	SEC	SEC	TWP	RGE	COUNTY	MEANS
01			NWNESE	03	03N	21W		RAVALLI	DITCH

DITCH NAME: OVERTURF B DITCH

* PLACE OF USE FOR STOCK:

	ACRES	LOT	BLK	QTR	SEC	SEC	TWP	RGE	COUNTY
001				SESENE	03		03N	21W	RAVALLI

REMARKS:

TEMPORARY PRELIMINARY DECREE
SOUTH END SUBBASIN - BITTERROOT RIVER
BASIN 76H
ABSTRACT OF WATER RIGHT CLAIM

WATER*RIGHT*NUMBER*76H*-W-045432-00*(CONTINUED)

REMARKS CONTINUED:

NOTICE OF WATER RIGHT TRANSFER RECEIVED 05/15/86.

****
* THE DNRC EXAMINATION OF THIS CLAIM FOUND NO SIGNIFICANT FACTS, *
* DATA, OR ISSUES TO REPORT TO THE WATER COURT. *
****

A BETTER UNDERSTANDING OF YOUR CLAIMED WATER RIGHT CAN BE OBTAINED BY COMPARING YOUR RIGHT WITH OTHER CLAIMS IN THE BASIN. FOR EXAMPLE, COMPARE PRIORITY DATES, FLOW RATES, VOLUMES, OR ACRES IRRIGATED. ALSO, YOUR WATER RIGHT MAY BE SUBJECT TO WATER RIGHTS IN ADJOINING BASINS OR SUBBASINS AS WELL AS BEING SUBJECT TO OTHER RIGHTS ON YOUR SOURCE OF SUPPLY. FINALLY, YOUR WATER RIGHT MAY BE SUBJECT TO INDIAN RESERVED AND FEDERAL RESERVED WATER RIGHTS.

COMPLETE DETAILS REGARDING THE DNRC EXAMINATION RESULTS AND RELATED MATERIALS CAN BE REVIEWED AT THE OFFICE LOCATIONS IDENTIFIED IN THE DOCUMENT ENTITLED "NOTICE OF ENTRY OF TEMPORARY PRELIMINARY DECREE AND NOTICE OF AVAILABILITY."

SEE GENERAL FINDINGS OF FACT AND CONCLUSIONS OF LAW FOR FURTHER EXPLANATION OF YOUR CLAIMED WATER RIGHT. THESE FINDINGS CAN BE FOUND AS INDICATED IN THE DOCUMENT ENTITLED "NOTICE OF ENTRY OF TEMPORARY PRELIMINARY DECREE AND NOTICE OF AVAILABILITY." IF YOU NEED OBJECTION FORMS, OR HAVE QUESTIONS ABOUT WATER COURT PROCEDURES OR CHANGES TO YOUR RIGHT, YOU CAN CONTACT THE WATER COURT BY CALLING 1-800-624-3270 (WITHIN MONTANA ONLY) OR 1-406-586-4364, OR BY WRITING TO P.O. BOX 879, BOZEMAN MT 59771-0879.

04/11/94
PAGE 934

TEMPORARY PRELIMINARY DECREE
SOUTH END SUBBASIN - BITTERROOT RIVER
BASIN 76H
ABSTRACT OF WATER RIGHT CLAIM

WATER*RIGHT*NUMBER*76H*-W-045449-00

IMPORTANT NOTICE

YOUR WATER RIGHT AS SHOWN ON THIS ABSTRACT MAY HAVE CHANGES FROM YOUR WATER RIGHT AS CLAIMED OR AMENDED. AN ASTERISK (*) HAS BEEN PLACED NEXT TO EACH ITEM CHANGED BY THE DEPARTMENT OF NATURAL RESOURCES AND CONSERVATION (DNRC) DURING THE EXAMINATION PROCESS. THESE CHANGES ARE AUTHORIZED BY THE MONTANA WATER COURT OR THE WATER RIGHT CLAIM EXAMINATION RULES AS ADOPTED BY THE MONTANA SUPREME COURT.

OBJECTIONS MAY BE FILED ACCORDING TO THE PROCEDURES OUTLINED IN THE DOCUMENT ENTITLED "NOTICE OF ENTRY OF TEMPORARY PRELIMINARY DECREE AND NOTICE OF AVAILABILITY." UNLESS OBJECTED TO OR CALLED IN ON MOTION OF THE MONTANA WATER COURT IN THIS DECREE OR IN THE PRELIMINARY DECREE, THE ELEMENTS OF THIS CLAIMED WATER RIGHT WILL APPEAR IN THE FINAL DECREE AS SHOWN ON THIS ABSTRACT. (SEE SECTION 85-2-233, MONTANA CODE ANNOTATED.)

OWNERS: TAYLOR LUCIAN W
675 ARROWOOD CT
LOS ALTOS CA 94022

TAYLOR JEAN B
675 ARROWOOD CT
LOS ALTOS CA 94022

TRANSFER PROCESSED TO ADD NEW OWNERS. THE WATER RIGHT WILL BE SPLIT INTO SEPARATE OWNERSHIPS AFTER FINAL DECREE.

PURPOSE (USE): IRRIGATION
TYPE OF IRRIGATION SYSTEM: FLOOD

SOURCE: TIN CUP CREEK
SOURCE TYPE: SURFACE WATER

PRIORITY DATE: APRIL 01, 1884
TYPE OF HISTORICAL RIGHT: DECREED

FLOW RATE: 26.93 GPM (.06 CFS)

* VOLUME: THE TOTAL VOLUME OF THIS WATER RIGHT SHALL NOT EXCEED THE AMOUNT PUT TO HISTORICAL AND BENEFICIAL USE.

CLIMATIC AREA: 3

MAXIMUM ACRES: 2.45

PERIOD OF USE: APRIL 15 TO OCTOBER 19

* POINT OF DIVERSION AND MEANS OF DIVERSION:

	LOT	BLK	QTR SEC	SEC	TWP	RGE	COUNTY	MEANS
01			SWNESW	22	03N	21W	RAVALLI	HEADGATE

DITCH NAME: MILL DITCH

PLACE OF USE FOR IRRIGATION:

	ACRES	LOT	BLK	QTR SEC	SEC	TWP	RGE	COUNTY
001	2.45			SWSWSW	14	03N	21W	RAVALLI

TEMPORARY PRELIMINARY DECREE
SOUTH END SUBBASIN - BITTERROOT RIVER
BASIN 76H
ABSTRACT OF WATER RIGHT CLAIM

WATER*RIGHT*NUMBER*76H*-W-045449-00* (CONTINUED)

PLACE OF USE CONTINUED:

TOTAL ------2.45

REMARKS:

NOTICE OF WATER RIGHT TRANSFER RECEIVED 10/13/88.
NOTICE OF WATER RIGHT TRANSFER RECEIVED 07/17/91.

****
* THE DNRC EXAMINATION OF THIS CLAIM FOUND NO SIGNIFICANT FACTS, *
* DATA, OR ISSUES TO REPORT TO THE WATER COURT. *
****

A BETTER UNDERSTANDING OF YOUR CLAIMED WATER RIGHT CAN BE OBTAINED BY COMPARING YOUR RIGHT WITH OTHER CLAIMS IN THE BASIN. FOR EXAMPLE, COMPARE PRIORITY DATES, FLOW RATES, VOLUMES, OR ACRES IRRIGATED. ALSO, YOUR WATER RIGHT MAY BE SUBJECT TO WATER RIGHTS IN ADJOINING BASINS OR SUBBASINS AS WELL AS BEING SUBJECT TO OTHER RIGHTS ON YOUR SOURCE OF SUPPLY. FINALLY, YOUR WATER RIGHT MAY BE SUBJECT TO INDIAN RESERVED AND FEDERAL RESERVED WATER RIGHTS.

COMPLETE DETAILS REGARDING THE DNRC EXAMINATION RESULTS AND RELATED MATERIALS CAN BE REVIEWED AT THE OFFICE LOCATIONS IDENTIFIED IN THE DOCUMENT ENTITLED "NOTICE OF ENTRY OF TEMPORARY PRELIMINARY DECREE AND NOTICE OF AVAILABILITY."

SEE GENERAL FINDINGS OF FACT AND CONCLUSIONS OF LAW FOR FURTHER EXPLANATION OF YOUR CLAIMED WATER RIGHT. THESE FINDINGS CAN BE FOUND AS INDICATED IN THE DOCUMENT ENTITLED "NOTICE OF ENTRY OF TEMPORARY PRELIMINARY DECREE AND NOTICE OF AVAILABILITY." IF YOU NEED OBJECTION FORMS, OR HAVE QUESTIONS ABOUT WATER COURT PROCEDURES OR CHANGES TO YOUR RIGHT, YOU CAN CONTACT THE WATER COURT BY CALLING 1-800-624-3270 (WITHIN MONTANA ONLY) OR 1-406-586-4364, OR BY WRITING TO P.O. BOX 879, BOZEMAN MT 59771-0879.

AFFECT CC: SYDMPTP

04/11/94
PAGE 936

TEMPORARY PRELIMINARY DECREE
SOUTH END SUBBASIN - BITTERROOT RIVER
BASIN 76H
ABSTRACT OF WATER RIGHT CLAIM

WATER*RIGHT*NUMBER*76H*-W-045451-00

IMPORTANT NOTICE

YOUR WATER RIGHT AS SHOWN ON THIS ABSTRACT MAY HAVE CHANGES FROM YOUR WATER RIGHT AS CLAIMED OR AMENDED. AN ASTERISK (*) HAS BEEN PLACED NEXT TO EACH ITEM CHANGED BY THE DEPARTMENT OF NATURAL RESOURCES AND CONSERVATION (DNRC) DURING THE EXAMINATION PROCESS. THESE CHANGES ARE AUTHORIZED BY THE MONTANA WATER COURT OR THE WATER RIGHT CLAIM EXAMINATION RULES AS ADOPTED BY THE MONTANA SUPREME COURT.

OBJECTIONS MAY BE FILED ACCORDING TO THE PROCEDURES OUTLINED IN THE DOCUMENT ENTITLED "NOTICE OF ENTRY OF TEMPORARY PRELIMINARY DECREE AND NOTICE OF AVAILABILITY." UNLESS OBJECTED TO OR CALLED IN ON MOTION OF THE MONTANA WATER COURT IN THIS DECREE OR IN THE PRELIMINARY DECREE, THE ELEMENTS OF THIS CLAIMED WATER RIGHT WILL APPEAR IN THE FINAL DECREE AS SHOWN ON THIS ABSTRACT. (SEE SECTION 85-2-233, MONTANA CODE ANNOTATED.)

OWNERS: TAYLOR LUCIAN W
675 ARROWOOD CT
LOS ALTOS CA 94022

TAYLOR JEAN B
675 ARROWOOD CT
LOS ALTOS CA 94022

TRANSFER PROCESSED TO ADD NEW OWNERS. THE WATER RIGHT WILL BE SPLIT INTO SEPARATE OWNERSHIPS AFTER FINAL DECREE.

PURPOSE (USE): IRRIGATION
TYPE OF IRRIGATION SYSTEM: FLOOD

SOURCE: TIN CUP CREEK
SOURCE TYPE: SURFACE WATER

* PRIORITY DATE: DECEMBER 31, 1946
TYPE OF HISTORICAL RIGHT: USE

FLOW RATE: 224.40 GPM (.50 CFS)

* VOLUME: THE TOTAL VOLUME OF THIS WATER RIGHT SHALL NOT EXCEED THE AMOUNT PUT TO HISTORICAL AND BENEFICIAL USE.

CLIMATIC AREA: 3

MAXIMUM ACRES: 20.00

PERIOD OF USE: APRIL 15 TO OCTOBER 19

* POINT OF DIVERSION AND MEANS OF DIVERSION:

	LOT	BLK	QTR SEC	SEC	TWP	RGE	COUNTY	MEANS
01			SWNESW	22	03N	21W	RAVALLI	HEADGATE

DITCH NAME: MILL DITCH

PLACE OF USE FOR IRRIGATION:

	ACRES	LOT	BLK	QTR SEC	SEC	TWP	RGE	COUNTY
001	20.00			NWNW	23	03N	21W	RAVALLI

TEMPORARY PRELIMINARY DECREE
SOUTH END SUBBASIN - BITTERROOT RIVER
BASIN 76H
ABSTRACT OF WATER RIGHT CLAIM

WATER*RIGHT*NUMBER*76H*-W-045451-00*(CONTINUED)

PLACE OF USE CONTINUED:

TOTAL ------20.00

REMARKS:

THE FOLLOWING ELEMENTS WERE AMENDED BY THE CLAIMANT ON 07/17/91: FLOW RATE, MAXIMUM ACRES, PLACE OF USE.

THE WATER RIGHTS FOLLOWING THIS STATEMENT ARE SUPPLEMENTAL WHICH MEANS THE RIGHTS HAVE OVERLAPPING PLACES OF USE. THE RIGHTS CAN BE COMBINED TO IRRIGATE ONLY OVERLAPPING PARCELS OF THE CLAIMANT'S TOTAL 20.00 ACRES. EACH RIGHT IS LIMITED TO THE FLOW RATE AND PLACE OF USE OF THAT INDIVIDUAL RIGHT. THE SUM TOTAL VOLUME OF THESE WATER RIGHTS SHALL NOT EXCEED THE AMOUNT PUT TO HISTORICAL AND BENEFICIAL USE. W033705-00, W045451-00.

NOTICE OF WATER RIGHT TRANSFER RECEIVED 10/13/88.
NOTICE OF WATER RIGHT TRANSFER RECEIVED 07/17/91.

****
* THE FOLLOWING ISSUES WERE IDENTIFIED BY THE DNRC DURING ITS EXAMINATION OF THIS WATER RIGHT CLAIM. THESE ISSUES MAY REMAIN UNRESOLVED IF NO OBJECTIONS ARE FILED.
*
* THE RAVALLI COUNTY WATER RESOURCES SURVEY (1958) APPEARS TO INDICATE 15.00 ACRES IRRIGATED. A DESCRIPTION OF THESE ACRES IS IN THE CLAIM FILE.
*
* USDA AERIAL PHOTOGRAPH NO. 179-78, DATED 08/02/79, APPEARS TO INDICATE 15.00 ACRES IRRIGATED. A DESCRIPTION OF THESE ACRES IS IN THE CLAIM FILE.
*
* THE PRIORITY DATE MAY BE QUESTIONABLE. THIS CLAIM IS FOR A USE RIGHT ON TIN CUP CREEK WITH A PRIORITY DATE POSTDATING CASE NO. 4964, RAVALLI COUNTY.
*
* THE MAXIMUM COMBINED ACRES FOR THIS GROUP OF SUPPLEMENTAL CLAIMS MAY REQUIRE MODIFICATION PENDING RESOLUTION OF MAXIMUM IRRIGATED ACRES ISSUE.
****

A BETTER UNDERSTANDING OF YOUR CLAIMED WATER RIGHT CAN BE OBTAINED BY COMPARING YOUR RIGHT WITH OTHER CLAIMS IN THE BASIN. FOR EXAMPLE, COMPARE PRIORITY DATES, FLOW RATES, VOLUMES, OR ACRES IRRIGATED. ALSO, YOUR WATER RIGHT MAY BE SUBJECT TO WATER RIGHTS IN ADJOINING BASINS OR SUBBASINS AS WELL AS BEING SUBJECT TO OTHER RIGHTS ON YOUR SOURCE OF SUPPLY. FINALLY, YOUR WATER RIGHT MAY BE SUBJECT TO INDIAN RESERVED AND FEDERAL RESERVED WATER RIGHTS.

COMPLETE DETAILS REGARDING THE DNRC EXAMINATION RESULTS AND RELATED MATERIALS CAN BE REVIEWED AT THE OFFICE LOCATIONS IDENTIFIED IN THE DOCUMENT ENTITLED "NOTICE OF ENTRY OF TEMPORARY PRELIMINARY DECREE AND NOTICE OF AVAILABILITY."

TEMPORARY PRELIMINARY DECREE
SOUTH END SUBBASIN - BITTERROOT RIVER
BASIN 76H
ABSTRACT OF WATER RIGHT CLAIM

WATER*RIGHT*NUMBER*76H*-W-045451-00*(CONTINUED)

SEE GENERAL FINDINGS OF FACT AND CONCLUSIONS OF LAW FOR FURTHER EXPLANATION OF YOUR CLAIMED WATER RIGHT. THESE FINDINGS CAN BE FOUND AS INDICATED IN THE DOCUMENT ENTITLED "NOTICE OF ENTRY OF TEMPORARY PRELIMINARY DECREE AND NOTICE OF AVAILABILITY." IF YOU NEED OBJECTION FORMS, OR HAVE QUESTIONS ABOUT WATER COURT PROCEDURES OR CHANGES TO YOUR RIGHT, YOU CAN CONTACT THE WATER COURT BY CALLING 1-800-624-3270 (WITHIN MONTANA ONLY) OR 1-406-586-4364, OR BY WRITING TO P.O. BOX 879, BOZEMAN MT 59771-0879.

********** AYETOT CC: SYDAPTP

04/11/94
PAGE 939

TEMPORARY PRELIMINARY DECREE
SOUTH END SUBBASIN - BITTERROOT RIVER
BASIN 76H
ABSTRACT OF WATER RIGHT CLAIM

WATER RIGHT NUMBER 76H W 045463 00

IMPORTANT NOTICE

YOUR WATER RIGHT AS SHOWN ON THIS ABSTRACT MAY HAVE CHANGES FROM YOUR WATER RIGHT AS CLAIMED OR AMENDED. AN ASTERISK (*) HAS BEEN PLACED NEXT TO EACH ITEM CHANGED BY THE DEPARTMENT OF NATURAL RESOURCES AND CONSERVATION (DNRC) DURING THE EXAMINATION PROCESS. THESE CHANGES ARE AUTHORIZED BY THE MONTANA WATER COURT OR THE WATER RIGHT CLAIM EXAMINATION RULES AS ADOPTED BY THE MONTANA SUPREME COURT.

OBJECTIONS MAY BE FILED ACCORDING TO THE PROCEDURES OUTLINED IN THE DOCUMENT ENTITLED "NOTICE OF ENTRY OF TEMPORARY PRELIMINARY DECREE AND NOTICE OF AVAILABILITY." UNLESS OBJECTED TO OR CALLED IN ON MOTION OF THE MONTANA WATER COURT IN THIS DECREE OR IN THE PRELIMINARY DECREE, THE ELEMENTS OF THIS CLAIMED WATER RIGHT WILL APPEAR IN THE FINAL DECREE AS SHOWN ON THIS ABSTRACT. (SEE SECTION 85-2-233, MONTANA CODE ANNOTATED.)

OWNERS: MENDENHALL ROBERT A
416 DALY AVE
HAMILTON MT 59840

MENDENHALL MARIAN J
416 DALY AVE
HAMILTON MT 59840

PURPOSE (USE): STOCK

SOURCE: WARM SPRINGS CREEK
SOURCE TYPE: SURFACE WATER

PRIORITY DATE: JANUARY 01, 1894
TYPE OF HISTORICAL RIGHT: FILED

* FLOW RATE: NO FLOW RATE HAS BEEN DECREED BECAUSE THIS USE CONSISTS OF STOCK DRINKING DIRECTLY FROM THE SOURCE, OR FROM A DITCH SYSTEM.

* VOLUME: THIS WATER RIGHT INCLUDES THE AMOUNT OF WATER CONSUMPTIVELY USED FOR STOCK WATERING PURPOSES AT THE RATE OF 30 GALLONS PER DAY PER ANIMAL UNIT. ANIMAL UNITS SHALL BE BASED ON REASONABLE CARRYING CAPACITY AND HISTORICAL USE OF THE AREA SERVICED BY THIS WATER SOURCE.

PERIOD OF USE: JANUARY 01 TO DECEMBER 31

* POINT OF DIVERSION AND MEANS OF DIVERSION:

	LOT	BLK	QTR SEC	SEC	TWP	RGE	COUNTY	MEANS
01			SWSENW	12	01N	20W	RAVALLI	HEADGATE

DITCH NAME: LORD A DITCH

PLACE OF USE FOR STOCK:

ACRES	LOT	BLK	QTR SEC	SEC	TWP	RGE	COUNTY
001			SENENW	12	01N	20W	RAVALLI
002			SWNWNE	12	01N	20W	RAVALLI

REMARKS:

TEMPORARY PRELIMINARY DECREE
SOUTH END SUBBASIN - BITTERROOT RIVER
BASIN 76H
ABSTRACT OF WATER RIGHT CLAIM

WATER*RIGHT*NUMBER*76H*-W-045463-00* (CONTINUED)

REMARKS CONTINUED:

THE WATER RIGHTS LISTED FOLLOWING THIS STATEMENT ARE MULTIPLE USES OF THE SAME RIGHT. THE USE OF THE RIGHT FOR SEVERAL PURPOSES DOES NOT INCREASE THE EXTENT OF THE WATER RIGHT. RATHER IT DECREES THE RIGHT TO ALTERNATE AND EXCHANGE THE USE (PURPOSE) OF THE WATER IN ACCORD WITH HISTORICAL PRACTICES. W045463-00, W107417-00.

****
* THE DNRC EXAMINATION OF THIS CLAIM FOUND NO SIGNIFICANT FACTS, *
* DATA, OR ISSUES TO REPORT TO THE WATER COURT. *
****

A BETTER UNDERSTANDING OF YOUR CLAIMED WATER RIGHT CAN BE OBTAINED BY COMPARING YOUR RIGHT WITH OTHER CLAIMS IN THE BASIN. FOR EXAMPLE, COMPARE PRIORITY DATES, FLOW RATES, VOLUMES, OR ACRES IRRIGATED. ALSO, YOUR WATER RIGHT MAY BE SUBJECT TO WATER RIGHTS IN ADJOINING BASINS OR SUBBASINS AS WELL AS BEING SUBJECT TO OTHER RIGHTS ON YOUR SOURCE OF SUPPLY. FINALLY, YOUR WATER RIGHT MAY BE SUBJECT TO INDIAN RESERVED AND FEDERAL RESERVED WATER RIGHTS.

COMPLETE DETAILS REGARDING THE DNRC EXAMINATION RESULTS AND RELATED MATERIALS CAN BE REVIEWED AT THE OFFICE LOCATIONS IDENTIFIED IN THE DOCUMENT ENTITLED "NOTICE OF ENTRY OF TEMPORARY PRELIMINARY DECREE AND NOTICE OF AVAILABILITY."

SEE GENERAL FINDINGS OF FACT AND CONCLUSIONS OF LAW FOR FURTHER EXPLANATION OF YOUR CLAIMED WATER RIGHT. THESE FINDINGS CAN BE FOUND AS INDICATED IN THE DOCUMENT ENTITLED "NOTICE OF ENTRY OF TEMPORARY PRELIMINARY DECREE AND NOTICE OF AVAILABILITY." IF YOU NEED OBJECTION FORMS, OR HAVE QUESTIONS ABOUT WATER COURT PROCEDURES OR CHANGES TO YOUR RIGHT, YOU CAN CONTACT THE WATER COURT BY CALLING 1-800-624-3270 (WITHIN MONTANA ONLY) OR 1-406-586-4364, OR BY WRITING TO P.O. BOX 879, BOZEMAN MT 59771-0879.

04/11/94
PAGE 941

TEMPORARY PRELIMINARY DECREE
SOUTH END SUBBASIN - BITTERROOT RIVER
BASIN 76H
ABSTRACT OF WATER RIGHT CLAIM

WATER*RIGHT*NUMBER*76H*-W-045493-00

IMPORTANT NOTICE

YOUR WATER RIGHT AS SHOWN ON THIS ABSTRACT MAY HAVE CHANGES FROM YOUR WATER RIGHT AS CLAIMED OR AMENDED. AN ASTERISK (*) HAS BEEN PLACED NEXT TO EACH ITEM CHANGED BY THE DEPARTMENT OF NATURAL RESOURCES AND CONSERVATION (DNRC) DURING THE EXAMINATION PROCESS. THESE CHANGES ARE AUTHORIZED BY THE MONTANA WATER COURT OR THE WATER RIGHT CLAIM EXAMINATION RULES AS ADOPTED BY THE MONTANA SUPREME COURT.

OBJECTIONS MAY BE FILED ACCORDING TO THE PROCEDURES OUTLINED IN THE DOCUMENT ENTITLED "NOTICE OF ENTRY OF TEMPORARY PRELIMINARY DECREE AND NOTICE OF AVAILABILITY." UNLESS OBJECTED TO OR CALLED IN ON MOTION OF THE MONTANA WATER COURT IN THIS DECREE OR IN THE PRELIMINARY DECREE, THE ELEMENTS OF THIS CLAIMED WATER RIGHT WILL APPEAR IN THE FINAL DECREE AS SHOWN ON THIS ABSTRACT. (SEE SECTION 85-2-233, MONTANA CODE ANNOTATED.)

OWNERS: WEAVER DIANA F
STAR ROUTE
DARBY MT 59829

PURPOSE (USE): IRRIGATION
TYPE OF IRRIGATION SYSTEM: SPRINKLER

SOURCE: WELL
SOURCE TYPE: GROUNDWATER

* PRIORITY DATE: DECEMBER 31, 1959
TYPE OF HISTORICAL RIGHT: FILED

FLOW RATE: 100.00 GPM (.22 CFS)

* VOLUME: THE TOTAL VOLUME OF THIS WATER RIGHT SHALL NOT EXCEED THE AMOUNT PUT TO HISTORICAL AND BENEFICIAL USE.

CLIMATIC AREA: 3

MAXIMUM ACRES: 6.43

PERIOD OF USE: MAY 01 TO SEPTEMBER 19

* POINT OF DIVERSION:

	LOT	BLK	QTR	SEC	SEC	TWP	RGE	COUNTY
01			NENWSW	26	04N	21W		RAVALLI

* PLACE OF USE FOR IRRIGATION:

	ACRES	LOT	BLK	QTR	SEC	SEC	TWP	RGE	COUNTY
001	2.00			NWNESW	26	04N	21W		RAVALLI
002	4.43			NENWSW	26	04N	21W		RAVALLI
TOTAL	6.43								

REMARKS:

NOTICE OF WATER RIGHT TRANSFER RECEIVED 10/02/90.

TEMPORARY PRELIMINARY DECREE
SOUTH END SUBBASIN - BITTERROOT RIVER
BASIN 76H
ABSTRACT OF WATER RIGHT CLAIM

WATER*RIGHT*NUMBER*76H*-W-045493-00* (CONTINUED)

REMARKS CONTINUED:

****
* THE DNRC EXAMINATION OF THIS CLAIM FOUND NO SIGNIFICANT FACTS, *
* DATA, OR ISSUES TO REPORT TO THE WATER COURT. *
****

A BETTER UNDERSTANDING OF YOUR CLAIMED WATER RIGHT CAN BE OBTAINED BY COMPARING YOUR RIGHT WITH OTHER CLAIMS IN THE BASIN. FOR EXAMPLE, COMPARE PRIORITY DATES, FLOW RATES, VOLUMES, OR ACRES IRRIGATED. ALSO, YOUR WATER RIGHT MAY BE SUBJECT TO WATER RIGHTS IN ADJOINING BASINS OR SUBBASINS AS WELL AS BEING SUBJECT TO OTHER RIGHTS ON YOUR SOURCE OF SUPPLY. FINALLY, YOUR WATER RIGHT MAY BE SUBJECT TO INDIAN RESERVED AND FEDERAL RESERVED WATER RIGHTS.

COMPLETE DETAILS REGARDING THE DNRC EXAMINATION RESULTS AND RELATED MATERIALS CAN BE REVIEWED AT THE OFFICE LOCATIONS IDENTIFIED IN THE DOCUMENT ENTITLED "NOTICE OF ENTRY OF TEMPORARY PRELIMINARY DECREE AND NOTICE OF AVAILABILITY."

SEE GENERAL FINDINGS OF FACT AND CONCLUSIONS OF LAW FOR FURTHER EXPLANATION OF YOUR CLAIMED WATER RIGHT. THESE FINDINGS CAN BE FOUND AS INDICATED IN THE DOCUMENT ENTITLED "NOTICE OF ENTRY OF TEMPORARY PRELIMINARY DECREE AND NOTICE OF AVAILABILITY." IF YOU NEED OBJECTION FORMS, OR HAVE QUESTIONS ABOUT WATER COURT PROCEDURES OR CHANGES TO YOUR RIGHT, YOU CAN CONTACT THE WATER COURT BY CALLING 1-800-624-3270 (WITHIN MONTANA ONLY) OR 1-406-586-4364, OR BY WRITING TO P.O. BOX 879, BOZEMAN MT 59771-0879.

04/11/94
PAGE 943

TEMPORARY PRELIMINARY DECREE
SOUTH END SUBBASIN - BITTERROOT RIVER
BASIN 76H
ABSTRACT OF WATER RIGHT CLAIM

WATER*RIGHT*NUMBER*76H*-W-045497-00

IMPORTANT NOTICE

YOUR WATER RIGHT AS SHOWN ON THIS ABSTRACT MAY HAVE CHANGES FROM YOUR WATER RIGHT AS CLAIMED OR AMENDED. AN ASTERISK (*) HAS BEEN PLACED NEXT TO EACH ITEM CHANGED BY THE DEPARTMENT OF NATURAL RESOURCES AND CONSERVATION (DNRC) DURING THE EXAMINATION PROCESS. THESE CHANGES ARE AUTHORIZED BY THE MONTANA WATER COURT OR THE WATER RIGHT CLAIM EXAMINATION RULES AS ADOPTED BY THE MONTANA SUPREME COURT.

OBJECTIONS MAY BE FILED ACCORDING TO THE PROCEDURES OUTLINED IN THE DOCUMENT ENTITLED "NOTICE OF ENTRY OF TEMPORARY PRELIMINARY DECREE AND NOTICE OF AVAILABILITY." UNLESS OBJECTED TO OR CALLED IN ON MOTION OF THE MONTANA WATER COURT IN THIS DECREE OR IN THE PRELIMINARY DECREE, THE ELEMENTS OF THIS CLAIMED WATER RIGHT WILL APPEAR IN THE FINAL DECREE AS SHOWN ON THIS ABSTRACT. (SEE SECTION 85-2-233, MONTANA CODE ANNOTATED.)

* OWNERS: THORNING NORA F
4662 HWY 93
DARBY MT 59829

THORNING FRED E
% NORA F THORNING
4662 HWY 93
DARBY MT 59829

PURPOSE (USE): IRRIGATION
TYPE OF IRRIGATION SYSTEM: SPRINKLER

* SOURCE: BITTERROOT RIVER, EAST FORK
SOURCE TYPE: SURFACE WATER

PRIORITY DATE: JUNE 16, 1891
TYPE OF HISTORICAL RIGHT: DECREED

FLOW RATE: 127.35 GPM (.28 CFS)

* VOLUME: THE TOTAL VOLUME OF THIS WATER RIGHT SHALL NOT EXCEED THE AMOUNT PUT TO HISTORICAL AND BENEFICIAL USE.

CLIMATIC AREA: 3

MAXIMUM ACRES: 3.65

PERIOD OF USE: APRIL 01 TO OCTOBER 31

POINT OF DIVERSION AND MEANS OF DIVERSION:

	LOT	BLK	QTR SEC	SEC	TWP	RGE	COUNTY	MEANS
01			NWSENW	17	02N	20W	RAVALLI	HEADGATE

DITCH NAME: MAIN DITCH

* PLACE OF USE FOR IRRIGATION:

	ACRES	LOT	BLK	QTR SEC	SEC	TWP	RGE	COUNTY
001	3.65			S2NESE	06	02N	20W	RAVALLI
TOTAL	3.65							

REMARKS:

TEMPORARY PRELIMINARY DECREE
SOUTH END SUBBASIN - BITTERROOT RIVER
BASIN 76H
ABSTRACT OF WATER RIGHT CLAIM

WATER*RIGHT*NUMBER*76H*-W-045497-00*(CONTINUED)

REMARKS CONTINUED:

THE WATER RIGHTS LISTED FOLLOWING THIS STATEMENT ARE MULTIPLE USES OF THE SAME RIGHT. THE USE OF THIS RIGHT FOR SEVERAL PURPOSES DOES NOT INCREASE THE EXTENT OF THE WATER RIGHT. RATHER IT DECREES THE RIGHT TO ALTERNATE AND EXCHANGE THE USE (PURPOSE) OF THE WATER IN ACCORD WITH HISTORICAL PRACTICES. W045497-00, W045500-00, W045501-00.

****
* THE FOLLOWING ISSUES WERE IDENTIFIED BY THE DNRC DURING ITS *
* EXAMINATION OF THIS WATER RIGHT CLAIM. THESE ISSUES MAY REMAIN *
* UNRESOLVED IF NO OBJECTIONS ARE FILED. *
*
*
*
* THE CLAIMED FLOW RATE EXCEEDS THE 17 GPM PER ACRE *
* GUIDELINE AND CANNOT BE CONFIRMED DUE TO LACK OF DATA. *
* THE FLOW RATE EQUALS 34.89 GPM PER ACRE. *
*
* THE WATER RIGHTS LISTED FOLLOWING THIS STATEMENT WERE *
* FILED BY DIFFERENT PARTIES WHO CLAIM OVERLAPPING *
* PLACES OF USE. W045497-00, W045503-00, W105377-00, *
* W133435-00. *
*
*
****

A BETTER UNDERSTANDING OF YOUR CLAIMED WATER RIGHT CAN BE OBTAINED BY COMPARING YOUR RIGHT WITH OTHER CLAIMS IN THE BASIN. FOR EXAMPLE, COMPARE PRIORITY DATES, FLOW RATES, VOLUMES, OR ACRES IRRIGATED. ALSO, YOUR WATER RIGHT MAY BE SUBJECT TO WATER RIGHTS IN ADJOINING BASINS OR SUBBASINS AS WELL AS BEING SUBJECT TO OTHER RIGHTS ON YOUR SOURCE OF SUPPLY. FINALLY, YOUR WATER RIGHT MAY BE SUBJECT TO INDIAN RESERVED AND FEDERAL RESERVED WATER RIGHTS.

COMPLETE DETAILS REGARDING THE DNRC EXAMINATION RESULTS AND RELATED MATERIALS CAN BE REVIEWED AT THE OFFICE LOCATIONS IDENTIFIED IN THE DOCUMENT ENTITLED "NOTICE OF ENTRY OF TEMPORARY PRELIMINARY DECREE AND NOTICE OF AVAILABILITY."

SEE GENERAL FINDINGS OF FACT AND CONCLUSIONS OF LAW FOR FURTHER EXPLANATION OF YOUR CLAIMED WATER RIGHT. THESE FINDINGS CAN BE FOUND AS INDICATED IN THE DOCUMENT ENTITLED "NOTICE OF ENTRY OF TEMPORARY PRELIMINARY DECREE AND NOTICE OF AVAILABILITY." IF YOU NEED OBJECTION FORMS, OR HAVE QUESTIONS ABOUT WATER COURT PROCEDURES OR CHANGES TO YOUR RIGHT, YOU CAN CONTACT THE WATER COURT BY CALLING 1-800-624-3270 (WITHIN MONTANA ONLY) OR 1-406-586-4364, OR BY WRITING TO P.O. BOX 879, BOZEMAN MT 59771-0879.

04/11/94
PAGE 945

TEMPORARY PRELIMINARY DECREE
SOUTH END SUBBASIN - BITTERROOT RIVER
BASIN 76H
ABSTRACT OF WATER RIGHT CLAIM

WATER*RIGHT*NUMBER*76H*-0-045498-00

***** THIS WATER RIGHT CLAIM HAS BEEN TERMINATED *****

OWNERS: THORNING NORA F
4662 HWY 93
DARBY MT 59829

THORNING FRED E
% NORA F THORNING
4662 HWY 93
DARBY MT 59829

PURPOSE (USE): IRRIGATION

SOURCE: BITTERROOT RIVER, EAST FORK

PRIORITY DATE:

FLOW RATE:

VOLUME:

MAXIMUM ACRES:

PERIOD OF USE:

POINT OF DIVERSION AND MEANS OF DIVERSION:

	LOT	BLK	QTR SEC	SEC	TWP	RGE	COUNTY	MEANS
01			NWSENW	17	02N	20W	RAVALLI	HEADGATE

PLACE OF USE FOR IRRIGATION:

REMARKS:

THIS CLAIM WAS WITHDRAWN FROM THE ADJUDICATION
PROCESS AT THE REQUEST OF THE CLAIMANT ON 09/14/89.

****
* THE DNRC EXAMINATION OF THIS CLAIM MAY NOT HAVE BEEN COMPLETED *
* AS THE CLAIMANT WITHDREW THE CLAIM. *
****

OBJECTIONS MAY BE FILED ACCORDING TO THE PROCEDURES OUTLINED IN THE DOCUMENT ENTITLED "NOTICE OF ENTRY OF TEMPORARY PRELIMINARY DECREE AND NOTICE OF AVAILABILITY." UNLESS OBJECTED TO OR CALLED IN ON MOTION OF THE MONTANA WATER COURT IN THIS DECREE OR IN THE PRELIMINARY DECREE, THE ELEMENTS OF THIS CLAIMED WATER RIGHT WILL APPEAR IN THE FINAL DECREE AS SHOWN ON THIS ABSTRACT. (SEE SECTION 85-2-233, MONTANA CODE ANNOTATED.)

SEE GENERAL FINDINGS OF FACT AND CONCLUSIONS OF LAW FOR FURTHER EXPLANATION OF YOUR CLAIMED WATER RIGHT. THESE FINDINGS CAN BE FOUND AS INDICATED IN THE DOCUMENT ENTITLED "NOTICE OF ENTRY OF TEMPORARY PRELIMINARY DECREE AND NOTICE OF AVAILABILITY." IF YOU NEED OBJECTION FORMS, OR HAVE QUESTIONS ABOUT WATER COURT PROCEDURES OR CHANGES TO YOUR RIGHT, YOU CAN CONTACT THE WATER COURT BY CALLING 1-800-624-3270 (WITHIN MONTANA ONLY) OR 1-406-586-4364, OR BY WRITING TO P.O. BOX 879, BOZEMAN MT 59771-0879.

TEMPORARY PRELIMINARY DECREE
SOUTH END SUBBASIN - BITTERROOT RIVER
BASIN 76H
ABSTRACT OF WATER RIGHT CLAIM

WATER RIGHT NUMBER 76H -0-045499-00

***** THIS WATER RIGHT CLAIM HAS BEEN TERMINATED *****

OWNERS: THORNING NORA F
4662 HWY 93
DARBY MT 59829

THORNING FRED E
% NORA F THORNING
4662 HWY 93
DARBY MT 59829

PURPOSE (USE): STOCK

SOURCE: BITTERROOT RIVER, EAST FORK

PRIORITY DATE:

FLOW RATE:

VOLUME:

PERIOD OF USE:

POINT OF DIVERSION AND MEANS OF DIVERSION:

	LOT BLK	QTR	SEC	TWP	RGE	COUNTY	MEANS
01		NWSENW	17	02N	20W	RAVALLI	HEADGATE

PLACE OF USE FOR STOCK:

REMARKS:

THIS CLAIM WAS WITHDRAWN FROM THE ADJUDICATION PROCESS AT THE REQUEST OF THE CLAIMANT ON 09/14/89.

****
* THE DNRC EXAMINATION OF THIS CLAIM MAY NOT HAVE BEEN COMPLETED *
* AS THE CLAIMANT WITHDREW THE CLAIM. *
****

OBJECTIONS MAY BE FILED ACCORDING TO THE PROCEDURES OUTLINED IN THE DOCUMENT ENTITLED "NOTICE OF ENTRY OF TEMPORARY PRELIMINARY DECREE AND NOTICE OF AVAILABILITY." UNLESS OBJECTED TO OR CALLED IN ON MOTION OF THE MONTANA WATER COURT IN THIS DECREE OR IN THE PRELIMINARY DECREE, THE ELEMENTS OF THIS CLAIMED WATER RIGHT WILL APPEAR IN THE FINAL DECREE AS SHOWN ON THIS ABSTRACT. (SEE SECTION 85-2-233, MONTANA CODE ANNOTATED.)

SEE GENERAL FINDINGS OF FACT AND CONCLUSIONS OF LAW FOR FURTHER EXPLANATION OF YOUR CLAIMED WATER RIGHT. THESE FINDINGS CAN BE FOUND AS INDICATED IN THE DOCUMENT ENTITLED "NOTICE OF ENTRY OF TEMPORARY PRELIMINARY DECREE AND NOTICE OF AVAILABILITY." IF YOU NEED OBJECTION FORMS, OR HAVE QUESTIONS ABOUT WATER COURT PROCEDURES OR CHANGES TO YOUR RIGHT, YOU CAN CONTACT THE WATER COURT BY CALLING 1-800-624-3270 (WITHIN MONTANA ONLY) OR 1-406-586-4364, OR BY WRITING TO P.O. BOX 879, BOZEMAN MT 59771-0879.

TEMPORARY PRELIMINARY DECREE
SOUTH END SUBBASIN - BITTERROOT RIVER
BASIN 76H
ABSTRACT OF WATER RIGHT CLAIM

WATER*RIGHT*NUMBER*76H*-W-045500-00

IMPORTANT NOTICE

YOUR WATER RIGHT AS SHOWN ON THIS ABSTRACT MAY HAVE CHANGES FROM YOUR WATER RIGHT AS CLAIMED OR AMENDED. AN ASTERISK (*) HAS BEEN PLACED NEXT TO EACH ITEM CHANGED BY THE DEPARTMENT OF NATURAL RESOURCES AND CONSERVATION (DNRC) DURING THE EXAMINATION PROCESS. THESE CHANGES ARE AUTHORIZED BY THE MONTANA WATER COURT OR THE WATER RIGHT CLAIM EXAMINATION RULES AS ADOPTED BY THE MONTANA SUPREME COURT.

OBJECTIONS MAY BE FILED ACCORDING TO THE PROCEDURES OUTLINED IN THE DOCUMENT ENTITLED "NOTICE OF ENTRY OF TEMPORARY PRELIMINARY DECREE AND NOTICE OF AVAILABILITY." UNLESS OBJECTED TO OR CALLED IN ON MOTION OF THE MONTANA WATER COURT IN THIS DECREE OR IN THE PRELIMINARY DECREE, THE ELEMENTS OF THIS CLAIMED WATER RIGHT WILL APPEAR IN THE FINAL DECREE AS SHOWN ON THIS ABSTRACT. (SEE SECTION 85-2-233, MONTANA CODE ANNOTATED.)

* OWNERS: THORNING NORA F
4662 HWY 93
DARBY MT 59829

THORNING FRED E
% NORA F THORNING
4662 HWY 93
DARBY MT 59829

PURPOSE (USE): STOCK

SOURCE: BITTERROOT RIVER, EAST FORK
SOURCE TYPE: SURFACE WATER

PRIORITY DATE: JUNE 16, 1891
TYPE OF HISTORICAL RIGHT: DECREED

* FLOW RATE: NO FLOW RATE HAS BEEN DECREED BECAUSE THIS USE CONSISTS OF STOCK DRINKING DIRECTLY FROM THE SOURCE, OR FROM A DITCH SYSTEM.

* VOLUME: THIS WATER RIGHT INCLUDES THE AMOUNT OF WATER CONSUMPTIVELY USED FOR STOCK WATERING PURPOSES AT THE RATE OF 30 GALLONS PER DAY PER ANIMAL UNIT. ANIMAL UNITS SHALL BE BASED ON REASONABLE CARRYING CAPACITY AND HISTORICAL USE OF THE AREA SERVICED BY THIS WATER SOURCE.

PERIOD OF USE: JANUARY 01 TO DECEMBER 31

POINT OF DIVERSION AND MEANS OF DIVERSION:

	LOT	BLK	QTR	SEC	SEC	TWP	RGE	COUNTY	MEANS
01			NWSENW	17	02N	20W		RAVALLI	HEADGATE

DITCH NAME: MAIN DITCH

* PLACE OF USE FOR STOCK:

	ACRES	LOT	BLK	QTR	SEC	SEC	TWP	RGE	COUNTY
001				SENESE	06		02N	20W	RAVALLI

REMARKS:

TEMPORARY PRELIMINARY DECREE
SOUTH END SUBBASIN - BITTERROOT RIVER
BASIN 76H
ABSTRACT OF WATER RIGHT CLAIM

WATER*RIGHT*NUMBER*76H*-W-045500-00* (CONTINUED)

REMARKS CONTINUED:

THE WATER RIGHTS LISTED FOLLOWING THIS STATEMENT ARE MULTIPLE USES OF THE SAME RIGHT. THE USE OF THIS RIGHT FOR SEVERAL PURPOSES DOES NOT INCREASE THE EXTENT OF THE WATER RIGHT. RATHER IT DECREES THE RIGHT TO ALTERNATE AND EXCHANGE THE USE (PURPOSE) OF THE WATER IN ACCORD WITH HISTORICAL PRACTICES.
W045497-00, W045500-00, W045501-00.

****
* THE DNRC EXAMINATION OF THIS CLAIM FOUND NO SIGNIFICANT FACTS, *
* DATA, OR ISSUES TO REPORT TO THE WATER COURT. *
****

A BETTER UNDERSTANDING OF YOUR CLAIMED WATER RIGHT CAN BE OBTAINED BY COMPARING YOUR RIGHT WITH OTHER CLAIMS IN THE BASIN. FOR EXAMPLE, COMPARE PRIORITY DATES, FLOW RATES, VOLUMES, OR ACRES IRRIGATED. ALSO, YOUR WATER RIGHT MAY BE SUBJECT TO WATER RIGHTS IN ADJOINING BASINS OR SUBBASINS AS WELL AS BEING SUBJECT TO OTHER RIGHTS ON YOUR SOURCE OF SUPPLY. FINALLY, YOUR WATER RIGHT MAY BE SUBJECT TO INDIAN RESERVED AND FEDERAL RESERVED WATER RIGHTS.

COMPLETE DETAILS REGARDING THE DNRC EXAMINATION RESULTS AND RELATED MATERIALS CAN BE REVIEWED AT THE OFFICE LOCATIONS IDENTIFIED IN THE DOCUMENT ENTITLED "NOTICE OF ENTRY OF TEMPORARY PRELIMINARY DECREE AND NOTICE OF AVAILABILITY."

SEE GENERAL FINDINGS OF FACT AND CONCLUSIONS OF LAW FOR FURTHER EXPLANATION OF YOUR CLAIMED WATER RIGHT. THESE FINDINGS CAN BE FOUND AS INDICATED IN THE DOCUMENT ENTITLED "NOTICE OF ENTRY OF TEMPORARY PRELIMINARY DECREE AND NOTICE OF AVAILABILITY." IF YOU NEED OBJECTION FORMS, OR HAVE QUESTIONS ABOUT WATER COURT PROCEDURES OR CHANGES TO YOUR RIGHT, YOU CAN CONTACT THE WATER COURT BY CALLING 1-800-624-3270 (WITHIN MONTANA ONLY) OR 1-406-586-4364, OR BY WRITING TO P.O. BOX 879, BOZEMAN MT 59771-0879.

04/11/94
PAGE 949

TEMPORARY PRELIMINARY DECREE
SOUTH END SUBBASIN - BITTERROOT RIVER
BASIN 76H
ABSTRACT OF WATER RIGHT CLAIM

WATER*RIGHT*NUMBER*76H*-W-045501-00

IMPORTANT NOTICE

YOUR WATER RIGHT AS SHOWN ON THIS ABSTRACT MAY HAVE CHANGES FROM YOUR WATER RIGHT AS CLAIMED OR AMENDED. AN ASTERISK (*) HAS BEEN PLACED NEXT TO EACH ITEM CHANGED BY THE DEPARTMENT OF NATURAL RESOURCES AND CONSERVATION (DNRC) DURING THE EXAMINATION PROCESS. THESE CHANGES ARE AUTHORIZED BY THE MONTANA WATER COURT OR THE WATER RIGHT CLAIM EXAMINATION RULES AS ADOPTED BY THE MONTANA SUPREME COURT.

OBJECTIONS MAY BE FILED ACCORDING TO THE PROCEDURES OUTLINED IN THE DOCUMENT ENTITLED "NOTICE OF ENTRY OF TEMPORARY PRELIMINARY DECREE AND NOTICE OF AVAILABILITY." UNLESS OBJECTED TO OR CALLED IN ON MOTION OF THE MONTANA WATER COURT IN THIS DECREE OR IN THE PRELIMINARY DECREE, THE ELEMENTS OF THIS CLAIMED WATER RIGHT WILL APPEAR IN THE FINAL DECREE AS SHOWN ON THIS ABSTRACT. (SEE SECTION 85-2-233, MONTANA CODE ANNOTATED.)

* OWNERS: THORNING NORA F
4662 HWY 93
DARBY MT 59829

THORNING FRED E
% NORA F THORNING
4662 HWY 93
DARBY MT 59829

PURPOSE (USE): DOMESTIC

SOURCE: BITTERROOT RIVER, EAST FORK
SOURCE TYPE: SURFACE WATER

PRIORITY DATE: JUNE 16, 1891
TYPE OF HISTORICAL RIGHT: DECREED

FLOW RATE: 35.00 GPM (.08 CFS)

VOLUME: 1.00 AF

(NUMBER OF HOUSEHOLDS: 1)

PERIOD OF USE: JANUARY 01 TO DECEMBER 31

POINT OF DIVERSION AND MEANS OF DIVERSION:

	LOT	BLK	QTR SEC	SEC	TWP	RGE	COUNTY	MEANS
01			NWSENW	17	02N	20W	RAVALLI	HEADGATE

DITCH NAME: MAIN DITCH

PLACE OF USE FOR DOMESTIC:

ACRES	LOT	BLK	QTR SEC	SEC	TWP	RGE	COUNTY
001			SENESE	06	02N	20W	RAVALLI

REMARKS:

TEMPORARY PRELIMINARY DECREE
SOUTH END SUBBASIN - BITTERROOT RIVER
BASIN 76H
ABSTRACT OF WATER RIGHT CLAIM

WATER*RIGHT*NUMBER*76H*-W-045501-00* (CONTINUED)

REMARKS CONTINUED:

THE FOLLOWING ELEMENTS WERE AMENDED BY THE CLAIMANT ON 01/03/90: MAXIMUM ACRES, FLOW RATE, VOLUME.

THE WATER RIGHTS LISTED FOLLOWING THIS STATEMENT ARE MULTIPLE USES OF THE SAME RIGHT. THE USE OF THIS RIGHT FOR SEVERAL PURPOSES DOES NOT INCREASE THE EXTENT OF THE WATER RIGHT. RATHER IT DECREES THE RIGHT TO ALTERNATE AND EXCHANGE THE USE (PURPOSE) OF THE WATER IN ACCORD WITH HISTORICAL PRACTICES. W045497-00, W045500-00, W045501-00.

****
* THE FOLLOWING ISSUES WERE IDENTIFIED BY THE DNRC DURING ITS EXAMINATION OF THIS WATER RIGHT CLAIM. THESE ISSUES MAY REMAIN UNRESOLVED IF NO OBJECTIONS ARE FILED.
*
* IT APPEARS THAT THIS WATER RIGHT HAS NEVER BEEN PERFECTED. ACCORDING TO INFORMATION IN THE CLAIM FILE, WATER FROM THE MAIN DITCH HAS NEVER BEEN USED FOR HOUSEHOLD PURPOSES. ALL ELEMENTS OF THIS CLAIM ARE QUESTIONABLE. SEE CLAIM FILE FOR ADDITIONAL INFORMATION.
****

A BETTER UNDERSTANDING OF YOUR CLAIMED WATER RIGHT CAN BE OBTAINED BY COMPARING YOUR RIGHT WITH OTHER CLAIMS IN THE BASIN. FOR EXAMPLE, COMPARE PRIORITY DATES, FLOW RATES, VOLUMES, OR ACRES IRRIGATED. ALSO, YOUR WATER RIGHT MAY BE SUBJECT TO WATER RIGHTS IN ADJOINING BASINS OR SUBBASINS AS WELL AS BEING SUBJECT TO OTHER RIGHTS ON YOUR SOURCE OF SUPPLY. FINALLY, YOUR WATER RIGHT MAY BE SUBJECT TO INDIAN RESERVED AND FEDERAL RESERVED WATER RIGHTS.

COMPLETE DETAILS REGARDING THE DNRC EXAMINATION RESULTS AND RELATED MATERIALS CAN BE REVIEWED AT THE OFFICE LOCATIONS IDENTIFIED IN THE DOCUMENT ENTITLED "NOTICE OF ENTRY OF TEMPORARY PRELIMINARY DECREE AND NOTICE OF AVAILABILITY."

SEE GENERAL FINDINGS OF FACT AND CONCLUSIONS OF LAW FOR FURTHER EXPLANATION OF YOUR CLAIMED WATER RIGHT. THESE FINDINGS CAN BE FOUND AS INDICATED IN THE DOCUMENT ENTITLED "NOTICE OF ENTRY OF TEMPORARY PRELIMINARY DECREE AND NOTICE OF AVAILABILITY." IF YOU NEED OBJECTION FORMS, OR HAVE QUESTIONS ABOUT WATER COURT PROCEDURES OR CHANGES TO YOUR RIGHT, YOU CAN CONTACT THE WATER COURT BY CALLING 1-800-624-3270 (WITHIN MONTANA ONLY) OR 1-406-586-4364, OR BY WRITING TO P.O. BOX 879, BOZEMAN MT 59771-0879.

04/11/94
PAGE 951

TEMPORARY PRELIMINARY DECREE
SOUTH END SUBBASIN - BITTERROOT RIVER
BASIN 76H
ABSTRACT OF WATER RIGHT CLAIM

WATER*RIGHT*NUMBER*76H*-0-045502-00

***** THIS WATER RIGHT CLAIM HAS BEEN TERMINATED *****

OWNERS: THORNING NORA F
4662 HWY 93
DARBY MT 59829

THORNING FRED E
% NORA F THORNING
4662 HWY 93
DARBY MT 59829

PURPOSE (USE): DOMESTIC

SOURCE: BITTERROOT RIVER, EAST FORK

PRIORITY DATE:

FLOW RATE:

VOLUME:

PERIOD OF USE:

POINT OF DIVERSION AND MEANS OF DIVERSION:

	LOT	BLK	QTR	SEC	SEC	TWP	RGE	COUNTY	MEANS
01			NWSENW	17		02N	20W	RAVALLI	HEADGATE

PLACE OF USE FOR DOMESTIC:

REMARKS:

THIS CLAIM WAS WITHDRAWN FROM THE ADJUDICATION
PROCESS AT THE REQUEST OF THE CLAIMANT ON 09/14/89.

****
* THE DNRC EXAMINATION OF THIS CLAIM MAY NOT HAVE BEEN COMPLETED *
* AS THE CLAIMANT WITHDREW THE CLAIM. *
****

OBJECTIONS MAY BE FILED ACCORDING TO THE PROCEDURES OUTLINED IN THE DOCUMENT ENTITLED "NOTICE OF ENTRY OF TEMPORARY PRELIMINARY DECREE AND NOTICE OF AVAILABILITY." UNLESS OBJECTED TO OR CALLED IN ON MOTION OF THE MONTANA WATER COURT IN THIS DECREE OR IN THE PRELIMINARY DECREE, THE ELEMENTS OF THIS CLAIMED WATER RIGHT WILL APPEAR IN THE FINAL DECREE AS SHOWN ON THIS ABSTRACT. (SEE SECTION 85-2-233, MONTANA CODE ANNOTATED.)

SEE GENERAL FINDINGS OF FACT AND CONCLUSIONS OF LAW FOR FURTHER EXPLANATION OF YOUR CLAIMED WATER RIGHT. THESE FINDINGS CAN BE FOUND AS INDICATED IN THE DOCUMENT ENTITLED "NOTICE OF ENTRY OF TEMPORARY PRELIMINARY DECREE AND NOTICE OF AVAILABILITY." IF YOU NEED OBJECTION FORMS, OR HAVE QUESTIONS ABOUT WATER COURT PROCEDURES OR CHANGES TO YOUR RIGHT, YOU CAN CONTACT THE WATER COURT BY CALLING 1-800-624-3270 (WITHIN MONTANA ONLY) OR 1-406-586-4364, OR BY WRITING TO P.O. BOX 879, BOZEMAN MT 59771-0879.

04/11/94
PAGE 952

TEMPORARY PRELIMINARY DECREE
SOUTH END SUBBASIN - BITTERROOT RIVER
BASIN 76H
ABSTRACT OF WATER RIGHT CLAIM

WATER*RIGHT*NUMBER*76H*-W-045503-00

IMPORTANT NOTICE

YOUR WATER RIGHT AS SHOWN ON THIS ABSTRACT MAY HAVE CHANGES FROM YOUR WATER RIGHT AS CLAIMED OR AMENDED. AN ASTERISK (*) HAS BEEN PLACED NEXT TO EACH ITEM CHANGED BY THE DEPARTMENT OF NATURAL RESOURCES AND CONSERVATION (DNRC) DURING THE EXAMINATION PROCESS. THESE CHANGES ARE AUTHORIZED BY THE MONTANA WATER COURT OR THE WATER RIGHT CLAIM EXAMINATION RULES AS ADOPTED BY THE MONTANA SUPREME COURT.

OBJECTIONS MAY BE FILED ACCORDING TO THE PROCEDURES OUTLINED IN THE DOCUMENT ENTITLED "NOTICE OF ENTRY OF TEMPORARY PRELIMINARY DECREE AND NOTICE OF AVAILABILITY." UNLESS OBJECTED TO OR CALLED IN ON MOTION OF THE MONTANA WATER COURT IN THIS DECREE OR IN THE PRELIMINARY DECREE, THE ELEMENTS OF THIS CLAIMED WATER RIGHT WILL APPEAR IN THE FINAL DECREE AS SHOWN ON THIS ABSTRACT. (SEE SECTION 85-2-233, MONTANA CODE ANNOTATED.)

OWNERS: THORNING HARRY R
4642 HWY 93
DARBY MT 59829

PURPOSE (USE): IRRIGATION
TYPE OF IRRIGATION SYSTEM: FLOOD

SOURCE: BITTERROOT RIVER, EAST FORK
SOURCE TYPE: SURFACE WATER

PRIORITY DATE: JUNE 16, 1891
TYPE OF HISTORICAL RIGHT: DECREED

FLOW RATE: 1.13 CFS

* VOLUME: THE TOTAL VOLUME OF THIS WATER RIGHT SHALL NOT EXCEED THE AMOUNT PUT TO HISTORICAL AND BENEFICIAL USE.

CLIMATIC AREA: 3

MAXIMUM ACRES: 3.62

PERIOD OF USE: APRIL 01 TO OCTOBER 31

POINT OF DIVERSION AND MEANS OF DIVERSION:

	LOT	BLK	QTR SEC	SEC	TWP	RGE	COUNTY	MEANS
01			NWSENW	17	02N	20W	RAVALLI	HEADGATE

DITCH NAME: MAIN DITCH

PLACE OF USE FOR IRRIGATION:

	ACRES	LOT	BLK	QTR SEC	SEC	TWP	RGE	COUNTY
001	3.62			SENESE	06	02N	20W	RAVALLI
TOTAL	3.62							

REMARKS:

TEMPORARY PRELIMINARY DECREE
SOUTH END SUBBASIN - BITTERROOT RIVER
BASIN 76H
ABSTRACT OF WATER RIGHT CLAIM

WATER*RIGHT*NUMBER*76H*-W-045503-00*(CONTINUED)

REMARKS CONTINUED:

THE WATER RIGHTS LISTED FOLLOWING THIS STATEMENT ARE MULTIPLE USES OF THE SAME RIGHT. THE USE OF THIS RIGHT FOR SEVERAL PURPOSES DOES NOT INCREASE THE EXTENT OF THE WATER RIGHT. RATHER IT DECREES THE RIGHT TO ALTERNATE AND EXCHANGE THE USE (PURPOSE) OF THE WATER IN ACCORD WITH HISTORICAL PRACTICES. W045503-00, W045506-00, W045508-00.

****
* THE FOLLOWING ISSUES WERE IDENTIFIED BY THE DNRC DURING ITS EXAMINATION OF THIS WATER RIGHT CLAIM. THESE ISSUES MAY REMAIN UNRESOLVED IF NO OBJECTIONS ARE FILED.
*
* THE CLAIMED FLOW RATE EXCEEDS THE 17 GPM PER ACRE GUIDELINE AND CANNOT BE CONFIRMED DUE TO LACK OF DATA. THE FLOW RATE EQUALS 140.09 GPM PER ACRE.
*
* THE WATER RIGHTS LISTED FOLLOWING THIS STATEMENT WERE FILED BY DIFFERENT PARTIES WHO CLAIM OVERLAPPING PLACES OF USE. W045497-00, W045503-00, W105377-00, W133435-00.
*
* THE PLACES OF USE FOR IRRIGATION CLAIM NO. W045503-00 AND DOMESTIC CLAIM NO. W045508-00 OVERLAP.
****

A BETTER UNDERSTANDING OF YOUR CLAIMED WATER RIGHT CAN BE OBTAINED BY COMPARING YOUR RIGHT WITH OTHER CLAIMS IN THE BASIN. FOR EXAMPLE, COMPARE PRIORITY DATES, FLOW RATES, VOLUMES, OR ACRES IRRIGATED. ALSO, YOUR WATER RIGHT MAY BE SUBJECT TO WATER RIGHTS IN ADJOINING BASINS OR SUBBASINS AS WELL AS BEING SUBJECT TO OTHER RIGHTS ON YOUR SOURCE OF SUPPLY. FINALLY, YOUR WATER RIGHT MAY BE SUBJECT TO INDIAN RESERVED AND FEDERAL RESERVED WATER RIGHTS.

COMPLETE DETAILS REGARDING THE DNRC EXAMINATION RESULTS AND RELATED MATERIALS CAN BE REVIEWED AT THE OFFICE LOCATIONS IDENTIFIED IN THE DOCUMENT ENTITLED "NOTICE OF ENTRY OF TEMPORARY PRELIMINARY DECREE AND NOTICE OF AVAILABILITY."

SEE GENERAL FINDINGS OF FACT AND CONCLUSIONS OF LAW FOR FURTHER EXPLANATION OF YOUR CLAIMED WATER RIGHT. THESE FINDINGS CAN BE FOUND AS INDICATED IN THE DOCUMENT ENTITLED "NOTICE OF ENTRY OF TEMPORARY PRELIMINARY DECREE AND NOTICE OF AVAILABILITY." IF YOU NEED OBJECTION FORMS, OR HAVE QUESTIONS ABOUT WATER COURT PROCEDURES OR CHANGES TO YOUR RIGHT, YOU CAN CONTACT THE WATER COURT BY CALLING 1-800-624-3270 (WITHIN MONTANA ONLY) OR 1-406-586-4364, OR BY WRITING TO P.O. BOX 879, BOZEMAN MT 59771-0879.

04/11/94
PAGE 954

TEMPORARY PRELIMINARY DECREE
SOUTH END SUBBASIN - BITTERROOT RIVER
BASIN 76H
ABSTRACT OF WATER RIGHT CLAIM

WATER RIGHT NUMBER 76H -0-045504-00

***** THIS WATER RIGHT CLAIM HAS BEEN TERMINATED *****

OWNERS: THORNING HARRY R
4642 HWY 93
DARBY MT 59829

PURPOSE (USE): IRRIGATION

SOURCE: BITTERROOT RIVER, EAST FORK

PRIORITY DATE:

FLOW RATE:

VOLUME:

MAXIMUM ACRES:

PERIOD OF USE:

POINT OF DIVERSION AND MEANS OF DIVERSION:

	LOT	BLK	QTR	SEC	SEC	TWP	RGE	COUNTY	MEANS
01			NWSENW	17	02N	20W		RAVALLI	HEADGATE

PLACE OF USE FOR IRRIGATION:

REMARKS:

THIS CLAIM WAS WITHDRAWN FROM THE ADJUDICATION PROCESS
AT THE REQUEST OF THE CLAIMANT ON 09/20/89.

****
* THE DNRC EXAMINATION OF THIS CLAIM MAY NOT HAVE BEEN COMPLETED *
* AS THE CLAIMANT WITHDREW THE CLAIM. *
****

OBJECTIONS MAY BE FILED ACCORDING TO THE PROCEDURES OUTLINED IN THE DOCUMENT ENTITLED "NOTICE OF ENTRY OF TEMPORARY PRELIMINARY DECREE AND NOTICE OF AVAILABILITY." UNLESS OBJECTED TO OR CALLED IN ON MOTION OF THE MONTANA WATER COURT IN THIS DECREE OR IN THE PRELIMINARY DECREE, THE ELEMENTS OF THIS CLAIMED WATER RIGHT WILL APPEAR IN THE FINAL DECREE AS SHOWN ON THIS ABSTRACT. (SEE SECTION 85-2-233, MONTANA CODE ANNOTATED.)

SEE GENERAL FINDINGS OF FACT AND CONCLUSIONS OF LAW FOR FURTHER EXPLANATION OF YOUR CLAIMED WATER RIGHT. THESE FINDINGS CAN BE FOUND AS INDICATED IN THE DOCUMENT ENTITLED "NOTICE OF ENTRY OF TEMPORARY PRELIMINARY DECREE AND NOTICE OF AVAILABILITY." IF YOU NEED OBJECTION FORMS, OR HAVE QUESTIONS ABOUT WATER COURT PROCEDURES OR CHANGES TO YOUR RIGHT, YOU CAN CONTACT THE WATER COURT BY CALLING 1-800-624-3270 (WITHIN MONTANA ONLY) OR 1-406-586-4364, OR BY WRITING TO P.O. BOX 879, BOZEMAN MT 59771-0879.

TEMPORARY PRELIMINARY DECREE
SOUTH END SUBBASIN - BITTERROOT RIVER
BASIN 76H
ABSTRACT OF WATER RIGHT CLAIM

WATER RIGHT NUMBER 76H -0-045505-00

***** THIS WATER RIGHT CLAIM HAS BEEN TERMINATED *****

OWNERS: THORNING HARRY R
4642 HWY 93
DARBY MT 59829

PURPOSE (USE): STOCK

SOURCE: BITTERROOT RIVER, EAST FORK

PRIORITY DATE:

FLOW RATE:

VOLUME:

PERIOD OF USE:

POINT OF DIVERSION AND MEANS OF DIVERSION:

	LOT	BLK	QTR	SEC	SEC	TWP	RGE	COUNTY	MEANS
01			NWSENW		17	02N	20W	RAVALLI	HEADGATE

PLACE OF USE FOR STOCK:

REMARKS:

THIS CLAIM WAS WITHDRAWN FROM THE ADJUDICATION PROCESS
AT THE REQUEST OF THE CLAIMANT ON 09/20/89.

****
* THE DNRC EXAMINATION OF THIS CLAIM MAY NOT HAVE BEEN COMPLETED *
* AS THE CLAIMANT WITHDREW THE CLAIM. *
****

OBJECTIONS MAY BE FILED ACCORDING TO THE PROCEDURES OUTLINED IN THE DOCUMENT ENTITLED "NOTICE OF ENTRY OF TEMPORARY PRELIMINARY DECREE AND NOTICE OF AVAILABILITY." UNLESS OBJECTED TO OR CALLED IN ON MOTION OF THE MONTANA WATER COURT IN THIS DECREE OR IN THE PRELIMINARY DECREE, THE ELEMENTS OF THIS CLAIMED WATER RIGHT WILL APPEAR IN THE FINAL DECREE AS SHOWN ON THIS ABSTRACT. (SEE SECTION 85-2-233, MONTANA CODE ANNOTATED.)

SEE GENERAL FINDINGS OF FACT AND CONCLUSIONS OF LAW FOR FURTHER EXPLANATION OF YOUR CLAIMED WATER RIGHT. THESE FINDINGS CAN BE FOUND AS INDICATED IN THE DOCUMENT ENTITLED "NOTICE OF ENTRY OF TEMPORARY PRELIMINARY DECREE AND NOTICE OF AVAILABILITY." IF YOU NEED OBJECTION FORMS, OR HAVE QUESTIONS ABOUT WATER COURT PROCEDURES OR CHANGES TO YOUR RIGHT, YOU CAN CONTACT THE WATER COURT BY CALLING 1-800-624-3270 (WITHIN MONTANA ONLY) OR 1-406-586-4364, OR BY WRITING TO P.O. BOX 879, BOZEMAN MT 59771-0879.

04/11/94
PAGE 956

TEMPORARY PRELIMINARY DECREE
SOUTH END SUBBASIN - BITTERROOT RIVER
BASIN 76H
ABSTRACT OF WATER RIGHT CLAIM

WATER*RIGHT*NUMBER*76H*-W-045506-00

IMPORTANT NOTICE

YOUR WATER RIGHT AS SHOWN ON THIS ABSTRACT MAY HAVE CHANGES FROM YOUR WATER RIGHT AS CLAIMED OR AMENDED. AN ASTERISK (*) HAS BEEN PLACED NEXT TO EACH ITEM CHANGED BY THE DEPARTMENT OF NATURAL RESOURCES AND CONSERVATION (DNRC) DURING THE EXAMINATION PROCESS. THESE CHANGES ARE AUTHORIZED BY THE MONTANA WATER COURT OR THE WATER RIGHT CLAIM EXAMINATION RULES AS ADOPTED BY THE MONTANA SUPREME COURT.

OBJECTIONS MAY BE FILED ACCORDING TO THE PROCEDURES OUTLINED IN THE DOCUMENT ENTITLED "NOTICE OF ENTRY OF TEMPORARY PRELIMINARY DECREE AND NOTICE OF AVAILABILITY." UNLESS OBJECTED TO OR CALLED IN ON MOTION OF THE MONTANA WATER COURT IN THIS DECREE OR IN THE PRELIMINARY DECREE, THE ELEMENTS OF THIS CLAIMED WATER RIGHT WILL APPEAR IN THE FINAL DECREE AS SHOWN ON THIS ABSTRACT. (SEE SECTION 85-2-233, MONTANA CODE ANNOTATED.)

* OWNERS: THORNING HARRY R
4642 HWY 93
DARBY MT 59829

PURPOSE (USE): STOCK

SOURCE: BITTERROOT RIVER, EAST FORK
SOURCE TYPE: SURFACE WATER

PRIORITY DATE: JUNE 16, 1891
TYPE OF HISTORICAL RIGHT: DECREED

* FLOW RATE: NO FLOW RATE HAS BEEN DECREED BECAUSE THIS USE CONSISTS OF STOCK DRINKING DIRECTLY FROM THE SOURCE, OR FROM A DITCH SYSTEM.

* VOLUME: THIS WATER RIGHT INCLUDES THE AMOUNT OF WATER CONSUMPTIVELY USED FOR STOCK WATERING PURPOSES AT THE RATE OF 30 GALLONS PER DAY PER ANIMAL UNIT. ANIMAL UNITS SHALL BE BASED ON REASONABLE CARRYING CAPACITY AND HISTORICAL USE OF THE AREA SERVICED BY THIS WATER SOURCE.

PERIOD OF USE: JANUARY 01 TO DECEMBER 31

POINT OF DIVERSION AND MEANS OF DIVERSION:

	LOT	BLK	QTR SEC	SEC	TWP	RGE	COUNTY	MEANS
01			NWSENW	17	02N	20W	RAVALLI	HEADGATE

DITCH NAME: MAIN DITCH

PLACE OF USE FOR STOCK:

	ACRES	LOT	BLK	QTR SEC	SEC	TWP	RGE	COUNTY
001				SENESE	06	02N	20W	RAVALLI

REMARKS:

THE WATER RIGHTS LISTED FOLLOWING THIS STATEMENT ARE MULTIPLE USES OF THE SAME RIGHT. THE USE OF THIS RIGHT FOR SEVERAL PURPOSES DOES NOT INCREASE THE

B09

TEMPORARY PRELIMINARY DECREE
SOUTH END SUBBASIN - BITTERROOT RIVER
BASIN 76H
ABSTRACT OF WATER RIGHT CLAIM

WATER*RIGHT*NUMBER*76H*-W-045506-00*(CONTINUED)

REMARKS CONTINUED:

EXTENT OF THE WATER RIGHT. RATHER IT DECREES THE RIGHT TO ALTERNATE AND EXCHANGE THE USE (PURPOSE) OF THE WATER IN ACCORD WITH HISTORICAL PRACTICES. W045503-00, W045506-00, W045508-00.

****
* THE DNRC EXAMINATION OF THIS CLAIM FOUND NO SIGNIFICANT FACTS, *
* DATA, OR ISSUES TO REPORT TO THE WATER COURT. *
****

A BETTER UNDERSTANDING OF YOUR CLAIMED WATER RIGHT CAN BE OBTAINED BY COMPARING YOUR RIGHT WITH OTHER CLAIMS IN THE BASIN. FOR EXAMPLE, COMPARE PRIORITY DATES, FLOW RATES, VOLUMES, OR ACRES IRRIGATED. ALSO, YOUR WATER RIGHT MAY BE SUBJECT TO WATER RIGHTS IN ADJOINING BASINS OR SUBBASINS AS WELL AS BEING SUBJECT TO OTHER RIGHTS ON YOUR SOURCE OF SUPPLY. FINALLY, YOUR WATER RIGHT MAY BE SUBJECT TO INDIAN RESERVED AND FEDERAL RESERVED WATER RIGHTS.

COMPLETE DETAILS REGARDING THE DNRC EXAMINATION RESULTS AND RELATED MATERIALS CAN BE REVIEWED AT THE OFFICE LOCATIONS IDENTIFIED IN THE DOCUMENT ENTITLED "NOTICE OF ENTRY OF TEMPORARY PRELIMINARY DECREE AND NOTICE OF AVAILABILITY."

SEE GENERAL FINDINGS OF FACT AND CONCLUSIONS OF LAW FOR FURTHER EXPLANATION OF YOUR CLAIMED WATER RIGHT. THESE FINDINGS CAN BE FOUND AS INDICATED IN THE DOCUMENT ENTITLED "NOTICE OF ENTRY OF TEMPORARY PRELIMINARY DECREE AND NOTICE OF AVAILABILITY." IF YOU NEED OBJECTION FORMS, OR HAVE QUESTIONS ABOUT WATER COURT PROCEDURES OR CHANGES TO YOUR RIGHT, YOU CAN CONTACT THE WATER COURT BY CALLING 1-800-624-3270 (WITHIN MONTANA ONLY) OR 1-406-586-4364, OR BY WRITING TO P.O. BOX 879, BOZEMAN MT 59771-0879.

C09

04/11/94
PAGE 958

TEMPORARY PRELIMINARY DECREE
SOUTH END SUBBASIN - BITTERROOT RIVER
BASIN 76H
ABSTRACT OF WATER RIGHT CLAIM

WATER RIGHT NUMBER 76H - 0 - 045507 - 00

***** THIS WATER RIGHT CLAIM HAS BEEN TERMINATED *****

OWNERS: THORNING HARRY R
4642 HWY 93
DARBY MT 59829

PURPOSE (USE): DOMESTIC

SOURCE: BITTERROOT RIVER, EAST FORK

PRIORITY DATE:

FLOW RATE:

VOLUME:

PERIOD OF USE:

POINT OF DIVERSION AND MEANS OF DIVERSION:

	LOT	BLK	QTR	SEC	SEC	TWP	RGE	COUNTY	MEANS
01			NWSENW	17		02N	20W	RAVALLI	HEADGATE

PLACE OF USE FOR DOMESTIC:

REMARKS:

THIS CLAIM WAS WITHDRAWN FROM THE ADJUDICATION PROCESS
AT THE REQUEST OF THE CLAIMANT ON 09/20/89.

****
* THE DNRC EXAMINATION OF THIS CLAIM MAY NOT HAVE BEEN COMPLETED *
* AS THE CLAIMANT WITHDREW THE CLAIM. *
****

OBJECTIONS MAY BE FILED ACCORDING TO THE PROCEDURES OUTLINED IN THE DOCUMENT ENTITLED "NOTICE OF ENTRY OF TEMPORARY PRELIMINARY DECREE AND NOTICE OF AVAILABILITY." UNLESS OBJECTED TO OR CALLED IN ON MOTION OF THE MONTANA WATER COURT IN THIS DECREE OR IN THE PRELIMINARY DECREE, THE ELEMENTS OF THIS CLAIMED WATER RIGHT WILL APPEAR IN THE FINAL DECREE AS SHOWN ON THIS ABSTRACT. (SEE SECTION 85-2-233, MONTANA CODE ANNOTATED.)

SEE GENERAL FINDINGS OF FACT AND CONCLUSIONS OF LAW FOR FURTHER EXPLANATION OF YOUR CLAIMED WATER RIGHT. THESE FINDINGS CAN BE FOUND AS INDICATED IN THE DOCUMENT ENTITLED "NOTICE OF ENTRY OF TEMPORARY PRELIMINARY DECREE AND NOTICE OF AVAILABILITY." IF YOU NEED OBJECTION FORMS, OR HAVE QUESTIONS ABOUT WATER COURT PROCEDURES OR CHANGES TO YOUR RIGHT, YOU CAN CONTACT THE WATER COURT BY CALLING 1-800-624-3270 (WITHIN MONTANA ONLY) OR 1-406-586-4364, OR BY WRITING TO P.O. BOX 879, BOZEMAN MT 59771-0879.

04/11/94
PAGE 959

TEMPORARY PRELIMINARY DECREE
SOUTH END SUBBASIN - BITTERROOT RIVER
BASIN 76H
ABSTRACT OF WATER RIGHT CLAIM

WATER*RIGHT*NUMBER*76H*-W-045508-00

IMPORTANT NOTICE

YOUR WATER RIGHT AS SHOWN ON THIS ABSTRACT MAY HAVE CHANGES FROM YOUR WATER RIGHT AS CLAIMED OR AMENDED. AN ASTERISK (*) HAS BEEN PLACED NEXT TO EACH ITEM CHANGED BY THE DEPARTMENT OF NATURAL RESOURCES AND CONSERVATION (DNRC) DURING THE EXAMINATION PROCESS. THESE CHANGES ARE AUTHORIZED BY THE MONTANA WATER COURT OR THE WATER RIGHT CLAIM EXAMINATION RULES AS ADOPTED BY THE MONTANA SUPREME COURT.

OBJECTIONS MAY BE FILED ACCORDING TO THE PROCEDURES OUTLINED IN THE DOCUMENT ENTITLED "NOTICE OF ENTRY OF TEMPORARY PRELIMINARY DECREE AND NOTICE OF AVAILABILITY." UNLESS OBJECTED TO OR CALLED IN ON MOTION OF THE MONTANA WATER COURT IN THIS DECREE OR IN THE PRELIMINARY DECREE, THE ELEMENTS OF THIS CLAIMED WATER RIGHT WILL APPEAR IN THE FINAL DECREE AS SHOWN ON THIS ABSTRACT. (SEE SECTION 85-2-233, MONTANA CODE ANNOTATED.)

OWNERS: THORNING HARRY R
4642 HWY 93
DARBY MT 59829

PURPOSE (USE): DOMESTIC

SOURCE: BITTERROOT RIVER, EAST FORK
SOURCE TYPE: SURFACE WATER

PRIORITY DATE: JUNE 16, 1891
TYPE OF HISTORICAL RIGHT: DECREED

FLOW RATE: 99.00 GPM (.22 CFS)

VOLUME: 1.30 AF

(NUMBER OF HOUSEHOLDS: 1)

MAXIMUM ACRES: 3.62

PERIOD OF USE: JANUARY 01 TO DECEMBER 31

POINT OF DIVERSION AND MEANS OF DIVERSION:

	LOT	BLK	QTR SEC	SEC	TWP	RGE	COUNTY	MEANS
01			NWSENW	17	02N	20W	RAVALLI	HEADGATE

DITCH NAME: MAIN DITCH

PLACE OF USE FOR DOMESTIC:

	ACRES	LOT	BLK	QTR SEC	SEC	TWP	RGE	COUNTY
001	3.62			SENESE	06	02N	20W	RAVALLI
TOTAL	3.62							

REMARKS:

THE WATER RIGHTS LISTED FOLLOWING THIS STATEMENT ARE MULTIPLE USES OF THE SAME RIGHT. THE USE OF THIS RIGHT FOR SEVERAL PURPOSES DOES NOT INCREASE THE

TEMPORARY PRELIMINARY DECREE
SOUTH END SUBBASIN - BITTERROOT RIVER
BASIN 76H
ABSTRACT OF WATER RIGHT CLAIM

WATER*RIGHT*NUMBER*76H*-W-045508-00*(CONTINUED)

REMARKS CONTINUED:

EXTENT OF THE WATER RIGHT. RATHER IT DECREES THE RIGHT TO ALTERNATE AND EXCHANGE THE USE (PURPOSE) OF THE WATER IN ACCORD WITH HISTORICAL PRACTICES. W045503-00, W045506-00, W045508-00.

****
* THE FOLLOWING ISSUES WERE IDENTIFIED BY THE DNRC DURING ITS EXAMINATION OF THIS WATER RIGHT CLAIM. THESE ISSUES MAY REMAIN UNRESOLVED IF NO OBJECTIONS ARE FILED.
*
* THE CLAIMED FLOW RATE EXCEEDS THE 35 GPM GUIDELINE FOR THIS PURPOSE AND CANNOT BE CONFIRMED DUE TO LACK OF DATA.
*
* THE PLACES OF USE FOR IRRIGATION CLAIM NO. W045503-00 AND DOMESTIC CLAIM NO. W045508-00 OVERLAP.
*
* IT APPEARS THAT THIS WATER RIGHT HAS NEVER BEEN PERFECTED. ACCORDING TO INFORMATION IN THE CLAIM FILE, WATER FROM THE MAIN DITCH HAS NEVER BEEN USED FOR HOUSEHOLD PURPOSES. ALL ELEMENTS OF THIS CLAIM ARE QUESTIONABLE. SEE CLAIM FILE FOR ADDITIONAL INFORMATION.
*
****

A BETTER UNDERSTANDING OF YOUR CLAIMED WATER RIGHT CAN BE OBTAINED BY COMPARING YOUR RIGHT WITH OTHER CLAIMS IN THE BASIN. FOR EXAMPLE, COMPARE PRIORITY DATES, FLOW RATES, VOLUMES, OR ACRES IRRIGATED. ALSO, YOUR WATER RIGHT MAY BE SUBJECT TO WATER RIGHTS IN ADJOINING BASINS OR SUBBASINS AS WELL AS BEING SUBJECT TO OTHER RIGHTS ON YOUR SOURCE OF SUPPLY. FINALLY, YOUR WATER RIGHT MAY BE SUBJECT TO INDIAN RESERVED AND FEDERAL RESERVED WATER RIGHTS.

COMPLETE DETAILS REGARDING THE DNRC EXAMINATION RESULTS AND RELATED MATERIALS CAN BE REVIEWED AT THE OFFICE LOCATIONS IDENTIFIED IN THE DOCUMENT ENTITLED "NOTICE OF ENTRY OF TEMPORARY PRELIMINARY DECREE AND NOTICE OF AVAILABILITY."

SEE GENERAL FINDINGS OF FACT AND CONCLUSIONS OF LAW FOR FURTHER EXPLANATION OF YOUR CLAIMED WATER RIGHT. THESE FINDINGS CAN BE FOUND AS INDICATED IN THE DOCUMENT ENTITLED "NOTICE OF ENTRY OF TEMPORARY PRELIMINARY DECREE AND NOTICE OF AVAILABILITY." IF YOU NEED OBJECTION FORMS, OR HAVE QUESTIONS ABOUT WATER COURT PROCEDURES OR CHANGES TO YOUR RIGHT, YOU CAN CONTACT THE WATER COURT BY CALLING 1-800-624-3270 (WITHIN MONTANA ONLY) OR 1-406-586-4364, OR BY WRITING TO P.O. BOX 879, BOZEMAN MT 59771-0879.

04/11/94
PAGE 961

TEMPORARY PRELIMINARY DECREE
SOUTH END SUBBASIN - BITTERROOT RIVER
BASIN 76H
ABSTRACT OF WATER RIGHT CLAIM

WATER*RIGHT*NUMBER*76H*-W-045509-00

IMPORTANT NOTICE

YOUR WATER RIGHT AS SHOWN ON THIS ABSTRACT MAY HAVE CHANGES FROM YOUR WATER RIGHT AS CLAIMED OR AMENDED. AN ASTERISK (*) HAS BEEN PLACED NEXT TO EACH ITEM CHANGED BY THE DEPARTMENT OF NATURAL RESOURCES AND CONSERVATION (DNRC) DURING THE EXAMINATION PROCESS. THESE CHANGES ARE AUTHORIZED BY THE MONTANA WATER COURT OR THE WATER RIGHT CLAIM EXAMINATION RULES AS ADOPTED BY THE MONTANA SUPREME COURT.

OBJECTIONS MAY BE FILED ACCORDING TO THE PROCEDURES OUTLINED IN THE DOCUMENT ENTITLED "NOTICE OF ENTRY OF TEMPORARY PRELIMINARY DECREE AND NOTICE OF AVAILABILITY." UNLESS OBJECTED TO OR CALLED IN ON MOTION OF THE MONTANA WATER COURT IN THIS DECREE OR IN THE PRELIMINARY DECREE, THE ELEMENTS OF THIS CLAIMED WATER RIGHT WILL APPEAR IN THE FINAL DECREE AS SHOWN ON THIS ABSTRACT. (SEE SECTION 85-2-233, MONTANA CODE ANNOTATED.)

OWNERS: THORNING KAREN E
4652 HWY 93
DARBY MT 59829

PURPOSE (USE): DOMESTIC

SOURCE: BITTERROOT RIVER, EAST FORK
SOURCE TYPE: SURFACE WATER

PRIORITY DATE: JUNE 16, 1891
TYPE OF HISTORICAL RIGHT: DECREED

FLOW RATE: 35.00 GPM (.08 CFS)

VOLUME: 1.00 AF

(NUMBER OF HOUSEHOLDS: 1)

PERIOD OF USE: JANUARY 01 TO DECEMBER 31

POINT OF DIVERSION AND MEANS OF DIVERSION:

	LOT	BLK	QTR SEC	SEC	TWP	RGE	COUNTY	MEANS
01			NWSENW	17	02N	20W	RAVALLI	HEADGATE

DITCH NAME: MAIN DITCH

PLACE OF USE FOR DOMESTIC:

ACRES	LOT	BLK	QTR SEC	SEC	TWP	RGE	COUNTY
001			SENESE	06	02N	20W	RAVALLI

REMARKS:

THE FOLLOWING ELEMENTS WERE AMENDED BY THE CLAIMANT ON 01/04/90: MAXIMUM ACRES, FLOW RATE, VOLUME.

THE WATER RIGHTS LISTED FOLLOWING THIS STATEMENT ARE MULTIPLE USES OF THE SAME RIGHT. THE USE OF THIS RIGHT FOR SEVERAL PURPOSES DOES NOT INCREASE THE

TEMPORARY PRELIMINARY DECREE
SOUTH END SUBBASIN - BITTERROOT RIVER
BASIN 76H
ABSTRACT OF WATER RIGHT CLAIM

WATER*RIGHT*NUMBER*76H*-W-045509-00*(CONTINUED)

REMARKS CONTINUED:

EXTENT OF THE WATER RIGHT. RATHER IT DECREES THE RIGHT TO ALTERNATE AND EXCHANGE THE USE (PURPOSE) OF THE WATER IN ACCORD WITH HISTORICAL PRACTICES. W045509-00, W105376-00, W105377-00.

****
* THE FOLLOWING ISSUES WERE IDENTIFIED BY THE DNRC DURING ITS *
* EXAMINATION OF THIS WATER RIGHT CLAIM. THESE ISSUES MAY REMAIN *
* UNRESOLVED IF NO OBJECTIONS ARE FILED. *
*
*
*
* IT APPEARS THAT THIS WATER RIGHT HAS NEVER BEEN *
* PERFECTED. ACCORDING TO INFORMATION IN THE CLAIM FILE, *
* WATER FROM THE MAIN DITCH HAS NEVER BEEN USED FOR *
* HOUSEHOLD PURPOSES. ALL ELEMENTS OF THIS CLAIM ARE *
* QUESTIONABLE. SEE CLAIM FILE FOR ADDITIONAL *
* INFORMATION. *
*
*
****

A BETTER UNDERSTANDING OF YOUR CLAIMED WATER RIGHT CAN BE OBTAINED BY COMPARING YOUR RIGHT WITH OTHER CLAIMS IN THE BASIN. FOR EXAMPLE, COMPARE PRIORITY DATES, FLOW RATES, VOLUMES, OR ACRES IRRIGATED. ALSO, YOUR WATER RIGHT MAY BE SUBJECT TO WATER RIGHTS IN ADJOINING BASINS OR SUBBASINS AS WELL AS BEING SUBJECT TO OTHER RIGHTS ON YOUR SOURCE OF SUPPLY. FINALLY, YOUR WATER RIGHT MAY BE SUBJECT TO INDIAN RESERVED AND FEDERAL RESERVED WATER RIGHTS.

COMPLETE DETAILS REGARDING THE DNRC EXAMINATION RESULTS AND RELATED MATERIALS CAN BE REVIEWED AT THE OFFICE LOCATIONS IDENTIFIED IN THE DOCUMENT ENTITLED "NOTICE OF ENTRY OF TEMPORARY PRELIMINARY DECREE AND NOTICE OF AVAILABILITY."

SEE GENERAL FINDINGS OF FACT AND CONCLUSIONS OF LAW FOR FURTHER EXPLANATION OF YOUR CLAIMED WATER RIGHT. THESE FINDINGS CAN BE FOUND AS INDICATED IN THE DOCUMENT ENTITLED "NOTICE OF ENTRY OF TEMPORARY PRELIMINARY DECREE AND NOTICE OF AVAILABILITY." IF YOU NEED OBJECTION FORMS, OR HAVE QUESTIONS ABOUT WATER COURT PROCEDURES OR CHANGES TO YOUR RIGHT, YOU CAN CONTACT THE WATER COURT BY CALLING 1-800-624-3270 (WITHIN MONTANA ONLY) OR 1-406-586-4364, OR BY WRITING TO P.O. BOX 879, BOZEMAN MT 59771-0879.

04/11/94
PAGE 963

TEMPORARY PRELIMINARY DECREE
SOUTH END SUBBASIN - BITTERROOT RIVER
BASIN 76H
ABSTRACT OF WATER RIGHT CLAIM

WATER*RIGHT*NUMBER*76H*-W-047440-00

IMPORTANT NOTICE

YOUR WATER RIGHT AS SHOWN ON THIS ABSTRACT MAY HAVE CHANGES FROM YOUR WATER RIGHT AS CLAIMED OR AMENDED. AN ASTERISK (*) HAS BEEN PLACED NEXT TO EACH ITEM CHANGED BY THE DEPARTMENT OF NATURAL RESOURCES AND CONSERVATION (DNRC) DURING THE EXAMINATION PROCESS. THESE CHANGES ARE AUTHORIZED BY THE MONTANA WATER COURT OR THE WATER RIGHT CLAIM EXAMINATION RULES AS ADOPTED BY THE MONTANA SUPREME COURT.

OBJECTIONS MAY BE FILED ACCORDING TO THE PROCEDURES OUTLINED IN THE DOCUMENT ENTITLED "NOTICE OF ENTRY OF TEMPORARY PRELIMINARY DECREE AND NOTICE OF AVAILABILITY." UNLESS OBJECTED TO OR CALLED IN ON MOTION OF THE MONTANA WATER COURT IN THIS DECREE OR IN THE PRELIMINARY DECREE, THE ELEMENTS OF THIS CLAIMED WATER RIGHT WILL APPEAR IN THE FINAL DECREE AS SHOWN ON THIS ABSTRACT. (SEE SECTION 85-2-233, MONTANA CODE ANNOTATED.)

* OWNERS: DOUVRIS GEORGE
422 LIVINGSTON AVE
MISSOULA MT 59801-8006

DOUVRIS STEPHANIE H
422 LIVINGSTON AVE
MISSOULA MT 59801-8006

PURPOSE (USE): DOMESTIC

SOURCE: BOULDER CREEK
SOURCE TYPE: SURFACE WATER

PRIORITY DATE: SEPTEMBER 01, 1967
TYPE OF HISTORICAL RIGHT: USE

FLOW RATE: 10.00 GPM

VOLUME: 7.00 AF

(NUMBER OF HOUSEHOLDS: 1)

MAXIMUM ACRES: 3.00

PERIOD OF USE: JANUARY 01 TO DECEMBER 31

POINT OF DIVERSION AND MEANS OF DIVERSION:

	LOT	BLK	QTR SEC	SEC	TWP	RGE	COUNTY	MEANS
01			NESWSW	20	01N	21W	RAVALLI	PUMP

PLACE OF USE FOR DOMESTIC:

	ACRES	LOT	BLK	QTR SEC	SEC	TWP	RGE	COUNTY
001	3.00			NESWSW	20	01N	21W	RAVALLI
TOTAL	3.00							

REMARKS:

TEMPORARY PRELIMINARY DECREE
SOUTH END SUBBASIN - BITTERROOT RIVER
BASIN 76H
ABSTRACT OF WATER RIGHT CLAIM

WATER*RIGHT*NUMBER*76H*-W-047440-00* (CONTINUED)

REMARKS CONTINUED:

THE FOLLOWING ELEMENTS WERE AMENDED BY THE CLAIMANT ON 09/07/90: VOLUME, PERIOD OF USE.

NOTICE OF WATER RIGHT TRANSFER RECEIVED 10/03/88.

****
* THE FOLLOWING ISSUES WERE IDENTIFIED BY THE DNRC DURING ITS EXAMINATION OF THIS WATER RIGHT CLAIM. THESE ISSUES MAY REMAIN UNRESOLVED IF NO OBJECTIONS ARE FILED.
*
* VOLUME MAY BE EXCESSIVE. BASED ON THE FLOW RATE AND PERIOD OF USE, THE SYSTEM WOULD HAVE TO RUN 10.38 HOURS PER DAY TO DELIVER THE CLAIMED VOLUME. NO INFORMATION EXISTS IN THE CLAIM FILE TO CONFIRM THIS FIGURE.
****

A BETTER UNDERSTANDING OF YOUR CLAIMED WATER RIGHT CAN BE OBTAINED BY COMPARING YOUR RIGHT WITH OTHER CLAIMS IN THE BASIN. FOR EXAMPLE, COMPARE PRIORITY DATES, FLOW RATES, VOLUMES, OR ACRES IRRIGATED. ALSO, YOUR WATER RIGHT MAY BE SUBJECT TO WATER RIGHTS IN ADJOINING BASINS OR SUBBASINS AS WELL AS BEING SUBJECT TO OTHER RIGHTS ON YOUR SOURCE OF SUPPLY. FINALLY, YOUR WATER RIGHT MAY BE SUBJECT TO INDIAN RESERVED AND FEDERAL RESERVED WATER RIGHTS.

COMPLETE DETAILS REGARDING THE DNRC EXAMINATION RESULTS AND RELATED MATERIALS CAN BE REVIEWED AT THE OFFICE LOCATIONS IDENTIFIED IN THE DOCUMENT ENTITLED "NOTICE OF ENTRY OF TEMPORARY PRELIMINARY DECREE AND NOTICE OF AVAILABILITY."

SEE GENERAL FINDINGS OF FACT AND CONCLUSIONS OF LAW FOR FURTHER EXPLANATION OF YOUR CLAIMED WATER RIGHT. THESE FINDINGS CAN BE FOUND AS INDICATED IN THE DOCUMENT ENTITLED "NOTICE OF ENTRY OF TEMPORARY PRELIMINARY DECREE AND NOTICE OF AVAILABILITY." IF YOU NEED OBJECTION FORMS, OR HAVE QUESTIONS ABOUT WATER COURT PROCEDURES OR CHANGES TO YOUR RIGHT, YOU CAN CONTACT THE WATER COURT BY CALLING 1-800-624-3270 (WITHIN MONTANA ONLY) OR 1-406-586-4364, OR BY WRITING TO P.O. BOX 879, BOZEMAN MT 59771-0879.

04/11/94
PAGE 965

TEMPORARY PRELIMINARY DECREE
SOUTH END SUBBASIN - BITTERROOT RIVER
BASIN 76H
ABSTRACT OF WATER RIGHT CLAIM

WATER*RIGHT*NUMBER*76H*-W-047441-00

IMPORTANT NOTICE

YOUR WATER RIGHT AS SHOWN ON THIS ABSTRACT MAY HAVE CHANGES FROM YOUR WATER RIGHT AS CLAIMED OR AMENDED. AN ASTERISK (*) HAS BEEN PLACED NEXT TO EACH ITEM CHANGED BY THE DEPARTMENT OF NATURAL RESOURCES AND CONSERVATION (DNRC) DURING THE EXAMINATION PROCESS. THESE CHANGES ARE AUTHORIZED BY THE MONTANA WATER COURT OR THE WATER RIGHT CLAIM EXAMINATION RULES AS ADOPTED BY THE MONTANA SUPREME COURT.

OBJECTIONS MAY BE FILED ACCORDING TO THE PROCEDURES OUTLINED IN THE DOCUMENT ENTITLED "NOTICE OF ENTRY OF TEMPORARY PRELIMINARY DECREE AND NOTICE OF AVAILABILITY." UNLESS OBJECTED TO OR CALLED IN ON MOTION OF THE MONTANA WATER COURT IN THIS DECREE OR IN THE PRELIMINARY DECREE, THE ELEMENTS OF THIS CLAIMED WATER RIGHT WILL APPEAR IN THE FINAL DECREE AS SHOWN ON THIS ABSTRACT. (SEE SECTION 85-2-233, MONTANA CODE ANNOTATED.)

OWNERS: FORROR ELIZABETH W
PO BOX 1328
EL CAJON CA 92022

FORROR KENNETH C
PO BOX 1328
EL CAJON CA 92022

PURPOSE (USE): IRRIGATION
TYPE OF IRRIGATION SYSTEM: SPRINKLER

SOURCE: BITTERROOT RIVER, EAST FORK
SOURCE TYPE: SURFACE WATER

* PRIORITY DATE: DECEMBER 31, 1945
TYPE OF HISTORICAL RIGHT: USE

FLOW RATE: 50.00 GPM (.11 CFS)

* VOLUME: THE TOTAL VOLUME OF THIS WATER RIGHT SHALL NOT EXCEED THE AMOUNT PUT TO HISTORICAL AND BENEFICIAL USE.

CLIMATIC AREA: 3

MAXIMUM ACRES: 18.22

PERIOD OF USE: APRIL 15 TO SEPTEMBER 14

* POINT OF DIVERSION AND MEANS OF DIVERSION:

	LOT	BLK	QTR SEC	SEC	TWP	RGE	COUNTY	MEANS
01			S2NWSE	21	02N	20W	RAVALLI	PUMP

POINT OF DIVERSION IS MOVEABLE ALL ALONG SOURCE WITHIN LEGAL LAND DESCRIPTION.

PLACE OF USE FOR IRRIGATION:

	ACRES	LOT	BLK	QTR SEC	SEC	TWP	RGE	COUNTY
001	18.22			NWSE	21	02N	20W	RAVALLI
TOTAL	18.22							

TEMPORARY PRELIMINARY DECREE
SOUTH END SUBBASIN - BITTERROOT RIVER
BASIN 76H
ABSTRACT OF WATER RIGHT CLAIM

WATER*RIGHT*NUMBER*76H*-W-047441-00* (CONTINUED)

REMARKS CONTINUED:

```
**************************************************************************
*  THE FOLLOWING ISSUES WERE IDENTIFIED BY THE DNRC DURING ITS           *
*  EXAMINATION OF THIS WATER RIGHT CLAIM.  THESE ISSUES MAY REMAIN       *
*  UNRESOLVED IF NO OBJECTIONS ARE FILED.                                *
*                                                                        *
*                                                                        *
*                                                                        *
*       USDA AERIAL PHOTOGRAPH NO. 179-155, DATED 08/02/79,              *
*       APPEARS TO INDICATE 6.00 ACRES IRRIGATED.                        *
*       A DESCRIPTION OF THESE ACRES IS IN THE CLAIM FILE.               *
*                                                                        *
*       AERIAL PHOTOGRAPH NO. CNR-2P-138, DATED 08/01/55,                *
*       APPEARS TO INDICATE 7.00 ACRES IRRIGATED.                        *
*       A DESCRIPTION OF THESE ACRES IS IN THE CLAIM FILE.               *
*                                                                        *
*       THE PRIORITY DATE MAY BE QUESTIONABLE. THIS CLAIM IS             *
*       FOR A USE RIGHT ON THE EAST FORK OF THE BITTERROOT               *
*       RIVER, WITH PRIORITY DATE POSTDATING CASE NO. 1287,              *
*       RAVALLI COUNTY.                                                  *
*                                                                        *
*                                                                        *
**************************************************************************
```

A BETTER UNDERSTANDING OF YOUR CLAIMED WATER RIGHT CAN BE OBTAINED BY COMPARING YOUR RIGHT WITH OTHER CLAIMS IN THE BASIN. FOR EXAMPLE, COMPARE PRIORITY DATES, FLOW RATES, VOLUMES, OR ACRES IRRIGATED. ALSO, YOUR WATER RIGHT MAY BE SUBJECT TO WATER RIGHTS IN ADJOINING BASINS OR SUBBASINS AS WELL AS BEING SUBJECT TO OTHER RIGHTS ON YOUR SOURCE OF SUPPLY. FINALLY, YOUR WATER RIGHT MAY BE SUBJECT TO INDIAN RESERVED AND FEDERAL RESERVED WATER RIGHTS.

COMPLETE DETAILS REGARDING THE DNRC EXAMINATION RESULTS AND RELATED MATERIALS CAN BE REVIEWED AT THE OFFICE LOCATIONS IDENTIFIED IN THE DOCUMENT ENTITLED "NOTICE OF ENTRY OF TEMPORARY PRELIMINARY DECREE AND NOTICE OF AVAILABILITY."

SEE GENERAL FINDINGS OF FACT AND CONCLUSIONS OF LAW FOR FURTHER EXPLANATION OF YOUR CLAIMED WATER RIGHT. THESE FINDINGS CAN BE FOUND AS INDICATED IN THE DOCUMENT ENTITLED "NOTICE OF ENTRY OF TEMPORARY PRELIMINARY DECREE AND NOTICE OF AVAILABILITY." IF YOU NEED OBJECTION FORMS, OR HAVE QUESTIONS ABOUT WATER COURT PROCEDURES OR CHANGES TO YOUR RIGHT, YOU CAN CONTACT THE WATER COURT BY CALLING 1-800-624-3270 (WITHIN MONTANA ONLY) OR 1-406-586-4364, OR BY WRITING TO P.O. BOX 879, BOZEMAN MT 59771-0879.

TEMPORARY PRELIMINARY DECREE
SOUTH END SUBBASIN - BITTERROOT RIVER
BASIN 76H
ABSTRACT OF WATER RIGHT CLAIM

WATER*RIGHT*NUMBER*76H*-W-049025-00

IMPORTANT NOTICE

YOUR WATER RIGHT AS SHOWN ON THIS ABSTRACT MAY HAVE CHANGES FROM YOUR WATER RIGHT AS CLAIMED OR AMENDED. AN ASTERISK (*) HAS BEEN PLACED NEXT TO EACH ITEM CHANGED BY THE DEPARTMENT OF NATURAL RESOURCES AND CONSERVATION (DNRC) DURING THE EXAMINATION PROCESS. THESE CHANGES ARE AUTHORIZED BY THE MONTANA WATER COURT OR THE WATER RIGHT CLAIM EXAMINATION RULES AS ADOPTED BY THE MONTANA SUPREME COURT.

OBJECTIONS MAY BE FILED ACCORDING TO THE PROCEDURES OUTLINED IN THE DOCUMENT ENTITLED "NOTICE OF ENTRY OF TEMPORARY PRELIMINARY DECREE AND NOTICE OF AVAILABILITY." UNLESS OBJECTED TO OR CALLED IN ON MOTION OF THE MONTANA WATER COURT IN THIS DECREE OR IN THE PRELIMINARY DECREE, THE ELEMENTS OF THIS CLAIMED WATER RIGHT WILL APPEAR IN THE FINAL DECREE AS SHOWN ON THIS ABSTRACT. (SEE SECTION 85-2-233, MONTANA CODE ANNOTATED.)

OWNERS: CANTARINI CAROL A
PO BOX 587
905 LAGUNA DR
CARLSBAD CA 92008

CANTARINI BANNING T
PO BOX 587
905 LAGUNA DR
CARLSBAD CA 92008

PURPOSE (USE): IRRIGATION
TYPE OF IRRIGATION SYSTEM: FLOOD

SOURCE: WARM SPRINGS CREEK
SOURCE TYPE: SURFACE WATER

* PRIORITY DATE: DECEMBER 31, 1896
TYPE OF HISTORICAL RIGHT: FILED

* FLOW RATE: 102.00 GPM (.23 CFS)

THE FLOW RATE OF THIS WATER RIGHT HAS BEEN REDUCED TO THE 17 GPM PER ACRE GUIDELINE. THE FLOW RATE MAY BE CONTESTED BY PROPER OBJECTION.

* VOLUME: THE TOTAL VOLUME OF THIS WATER RIGHT SHALL NOT EXCEED THE AMOUNT PUT TO HISTORICAL AND BENEFICIAL USE.

CLIMATIC AREA: 3

MAXIMUM ACRES: 6.00

PERIOD OF USE: APRIL 01 TO OCTOBER 31

POINT OF DIVERSION AND MEANS OF DIVERSION:

	LOT	BLK	QTR SEC	SEC	TWP	RGE	COUNTY	MEANS
01			SWSENW	12	01N	20W	RAVALLI	HEADGATE

DITCH NAME: LORD B DITCH

PLACE OF USE FOR IRRIGATION:

TEMPORARY PRELIMINARY DECREE
SOUTH END SUBBASIN - BITTERROOT RIVER
BASIN 76H
ABSTRACT OF WATER RIGHT CLAIM

WATER*RIGHT*NUMBER*76H*-W-049025-00*(CONTINUED)

PLACE OF USE CONTINUED:

	ACRES	LOT	BLK	QTR SEC	SEC	TWP	RGE	COUNTY
001	3.00			SWNENW	12	01N	20W	RAVALLI
002	3.00			NWSENW	12	01N	20W	RAVALLI
TOTAL	6.00							

****
* THE DNRC EXAMINATION OF THIS CLAIM FOUND NO SIGNIFICANT FACTS, *
* DATA, OR ISSUES TO REPORT TO THE WATER COURT. *
****

A LETTER UNDERSTANDING OF YOUR CLAIMED WATER RIGHT CAN BE OBTAINED BY COMPARING YOUR RIGHT WITH OTHER CLAIMS IN THE BASIN. FOR EXAMPLE, COMPARE PRIORITY DATES, FLOW RATES, VOLUMES, OR ACRES IRRIGATED. ALSO, YOUR WATER RIGHT MAY BE SUBJECT TO WATER RIGHTS IN ADJOINING BASINS OR SUBBASINS AS WELL AS BEING SUBJECT TO OTHER RIGHTS ON YOUR SOURCE OF SUPPLY. FINALLY, YOUR WATER RIGHT MAY BE SUBJECT TO INDIAN RESERVED AND FEDERAL RESERVED WATER RIGHTS.

COMPLETE DETAILS REGARDING THE DNRC EXAMINATION RESULTS AND RELATED MATERIALS CAN BE REVIEWED AT THE OFFICE LOCATIONS IDENTIFIED IN THE DOCUMENT ENTITLED "NOTICE OF ENTRY OF TEMPORARY PRELIMINARY DECREE AND NOTICE OF AVAILABILITY."

SEE GENERAL FINDINGS OF FACT AND CONCLUSIONS OF LAW FOR FURTHER EXPLANATION OF YOUR CLAIMED WATER RIGHT. THESE FINDINGS CAN BE FOUND AS INDICATED IN THE DOCUMENT ENTITLED "NOTICE OF ENTRY OF TEMPORARY PRELIMINARY DECREE AND NOTICE OF AVAILABILITY." IF YOU NEED OBJECTION FORMS, OR HAVE QUESTIONS ABOUT WATER COURT PROCEDURES OR CHANGES TO YOUR RIGHT, YOU CAN CONTACT THE WATER COURT BY CALLING 1-800-624-3270 (WITHIN MONTANA ONLY) OR 1-406-586-4364, OR BY WRITING TO P.O. BOX 879, BOZEMAN MT 59771-0879.

04/11/94
PAGE 969

TEMPORARY PRELIMINARY DECREE
SOUTH END SUBBASIN - BITTERROOT RIVER
BASIN 76H
ABSTRACT OF WATER RIGHT CLAIM

WATER*RIGHT*NUMBER*76H*-W-049033-00

IMPORTANT NOTICE

YOUR WATER RIGHT AS SHOWN ON THIS ABSTRACT MAY HAVE CHANGES FROM YOUR WATER RIGHT AS CLAIMED OR AMENDED. AN ASTERISK (*) HAS BEEN PLACED NEXT TO EACH ITEM CHANGED BY THE DEPARTMENT OF NATURAL RESOURCES AND CONSERVATION (DNRC) DURING THE EXAMINATION PROCESS. THESE CHANGES ARE AUTHORIZED BY THE MONTANA WATER COURT OR THE WATER RIGHT CLAIM EXAMINATION RULES AS ADOPTED BY THE MONTANA SUPREME COURT.

OBJECTIONS MAY BE FILED ACCORDING TO THE PROCEDURES OUTLINED IN THE DOCUMENT ENTITLED "NOTICE OF ENTRY OF TEMPORARY PRELIMINARY DECREE AND NOTICE OF AVAILABILITY." UNLESS OBJECTED TO OR CALLED IN ON MOTION OF THE MONTANA WATER COURT IN THIS DECREE OR IN THE PRELIMINARY DECREE, THE ELEMENTS OF THIS CLAIMED WATER RIGHT WILL APPEAR IN THE FINAL DECREE AS SHOWN ON THIS ABSTRACT. (SEE SECTION 85-2-233, MONTANA CODE ANNOTATED.)

* OWNERS: FIFIELD CHARLES E
3139 OLD DARBY RD
DARBY MT 59829

FIFIELD EVELYN L
3139 OLD DARBY RD
DARBY MT 59829

PURPOSE (USE): IRRIGATION
TYPE OF IRRIGATION SYSTEM: FLOOD

* SOURCE: OVERTURF GULCH
SOURCE TYPE: SURFACE WATER

* PRIORITY DATE: DECEMBER 31, 1893
TYPE OF HISTORICAL RIGHT: FILED

* FLOW RATE: 85.00 GPM (.19 CFS)

THE FLOW RATE OF THIS WATER RIGHT HAS BEEN REDUCED TO THE 17 GPM PER ACRE GUIDELINE. THE FLOW RATE MAY BE CONTESTED BY PROPER OBJECTION.

* VOLUME: THE TOTAL VOLUME OF THIS WATER RIGHT SHALL NOT EXCEED THE AMOUNT PUT TO HISTORICAL AND BENEFICIAL USE.

CLIMATIC AREA: 3

MAXIMUM ACRES: 5.00

PERIOD OF USE: APRIL 01 TO OCTOBER 04

* POINT OF DIVERSION AND MEANS OF DIVERSION:

	LOT	BLK	QTR	SEC	SEC	TWP	RGE	COUNTY	MEANS
01			NWNESE	03		03N	21W	RAVALLI	DITCH

DITCH NAME: OVERTURF A DITCH

PLACE OF USE FOR IRRIGATION:

	ACRES	LOT	BLK	QTR	SEC	SEC	TWP	RGE	COUNTY
001	5.00			SENE	03		03N	21W	RAVALLI

TEMPORARY PRELIMINARY DECREE
SOUTH END SUBBASIN - BITTERROOT RIVER
BASIN 76H
ABSTRACT OF WATER RIGHT CLAIM

WATER*RIGHT*NUMBER*76H*-W-049033-00*(CONTINUED)

PLACE OF USE CONTINUED:

TOTAL -------5.00

REMARKS:

THE FOLLOWING ELEMENTS WERE AMENDED BY THE CLAIMANT ON 06/11/91: MAXIMUM ACRES, PLACE OF USE.

THE WATER RIGHTS FOLLOWING THIS STATEMENT ARE SUPPLEMENTAL WHICH MEANS THE RIGHTS HAVE OVERLAPPING PLACES OF USE. THE RIGHTS CAN BE COMBINED TO IRRIGATE ONLY OVERLAPPING PARCELS OF THE CLAIMANT'S TOTAL 17.00 ACRES. EACH RIGHT IS LIMITED TO THE FLOW RATE AND PLACE OF USE OF THAT INDIVIDUAL RIGHT. THE SUM TOTAL VOLUME OF THESE WATER RIGHTS SHALL NOT EXCEED THE AMOUNT PUT TO HISTORICAL AND BENEFICIAL USE.
W004288-00, W049033-00, W049034-00, W049035-00.

****
* THE DNRC EXAMINATION OF THIS CLAIM FOUND NO SIGNIFICANT FACTS, *
* DATA, OR ISSUES TO REPORT TO THE WATER COURT. *
****

A BETTER UNDERSTANDING OF YOUR CLAIMED WATER RIGHT CAN BE OBTAINED BY COMPARING YOUR RIGHT WITH OTHER CLAIMS IN THE BASIN. FOR EXAMPLE, COMPARE PRIORITY DATES, FLOW RATES, VOLUMES, OR ACRES IRRIGATED. ALSO, YOUR WATER RIGHT MAY BE SUBJECT TO WATER RIGHTS IN ADJOINING BASINS OR SUBBASINS AS WELL AS BEING SUBJECT TO OTHER RIGHTS ON YOUR SOURCE OF SUPPLY. FINALLY, YOUR WATER RIGHT MAY BE SUBJECT TO INDIAN RESERVED AND FEDERAL RESERVED WATER RIGHTS.

COMPLETE DETAILS REGARDING THE DNRC EXAMINATION RESULTS AND RELATED MATERIALS CAN BE REVIEWED AT THE OFFICE LOCATIONS IDENTIFIED IN THE DOCUMENT ENTITLED "NOTICE OF ENTRY OF TEMPORARY PRELIMINARY DECREE AND NOTICE OF AVAILABILITY."

SEE GENERAL FINDINGS OF FACT AND CONCLUSIONS OF LAW FOR FURTHER EXPLANATION OF YOUR CLAIMED WATER RIGHT. THESE FINDINGS CAN BE FOUND AS INDICATED IN THE DOCUMENT ENTITLED "NOTICE OF ENTRY OF TEMPORARY PRELIMINARY DECREE AND NOTICE OF AVAILABILITY." IF YOU NEED OBJECTION FORMS, OR HAVE QUESTIONS ABOUT WATER COURT PROCEDURES OR CHANGES TO YOUR RIGHT, YOU CAN CONTACT THE WATER COURT BY CALLING 1-800-624-3270 (WITHIN MONTANA ONLY) OR 1-406-586-4364, OR BY WRITING TO P.O. BOX 879, BOZEMAN MT 59771-0879.

04/11/94
PAGE 971

TEMPORARY PRELIMINARY DECREE
SOUTH END SUBBASIN - BITTERROOT RIVER
BASIN 76H
ABSTRACT OF WATER RIGHT CLAIM

WATER*RIGHT*NUMBER*76H*-W-049034-00

IMPORTANT NOTICE

YOUR WATER RIGHT AS SHOWN ON THIS ABSTRACT MAY HAVE CHANGES FROM YOUR WATER RIGHT AS CLAIMED OR AMENDED. AN ASTERISK (*) HAS BEEN PLACED NEXT TO EACH ITEM CHANGED BY THE DEPARTMENT OF NATURAL RESOURCES AND CONSERVATION (DNRC) DURING THE EXAMINATION PROCESS. THESE CHANGES ARE AUTHORIZED BY THE MONTANA WATER COURT OR THE WATER RIGHT CLAIM EXAMINATION RULES AS ADOPTED BY THE MONTANA SUPREME COURT.

OBJECTIONS MAY BE FILED ACCORDING TO THE PROCEDURES OUTLINED IN THE DOCUMENT ENTITLED "NOTICE OF ENTRY OF TEMPORARY PRELIMINARY DECREE AND NOTICE OF AVAILABILITY." UNLESS OBJECTED TO OR CALLED IN ON MOTION OF THE MONTANA WATER COURT IN THIS DECREE OR IN THE PRELIMINARY DECREE, THE ELEMENTS OF THIS CLAIMED WATER RIGHT WILL APPEAR IN THE FINAL DECREE AS SHOWN ON THIS ABSTRACT. (SEE SECTION 85-2-233, MONTANA CODE ANNOTATED.)

* OWNERS: FIFIELD CHARLES E
3139 OLD DARBY RD
DARBY MT 59829

FIFIELD EVELYN L
3139 OLD DARBY RD
DARBY MT 59829

PURPOSE (USE): IRRIGATION
TYPE OF IRRIGATION SYSTEM: FLOOD

SOURCE: BUNKHOUSE CREEK
SOURCE TYPE: SURFACE WATER

* PRIORITY DATE: DECEMBER 31, 1916
TYPE OF HISTORICAL RIGHT: USE

* FLOW RATE: 85.00 GPM (.19 CFS)

THE FLOW RATE OF THIS WATER RIGHT HAS BEEN REDUCED TO THE 17 GPM PER ACRE GUIDELINE. THE FLOW RATE MAY BE CONTESTED BY PROPER OBJECTION.

* VOLUME: THE TOTAL VOLUME OF THIS WATER RIGHT SHALL NOT EXCEED THE AMOUNT PUT TO HISTORICAL AND BENEFICIAL USE.

CLIMATIC AREA: 3

MAXIMUM ACRES: 5.00

PERIOD OF USE: APRIL 01 TO OCTOBER 04

* POINT OF DIVERSION AND MEANS OF DIVERSION:

	LOT	BLK	QTR SEC	SEC	TWP	RGE	COUNTY	MEANS
01			SESESE	03	03N	21W	RAVALLI	HEADGATE

DITCH NAME: BUNKHOUSE WASTE DITCH

* PLACE OF USE FOR IRRIGATION:

	ACRES	LOT	BLK	QTR SEC	SEC	TWP	RGE	COUNTY
001	5.00			SENE	03	03N	21W	RAVALLI

TEMPORARY PRELIMINARY DECREE
SOUTH END SUBBASIN - BITTERROOT RIVER
BASIN 76H
ABSTRACT OF WATER RIGHT CLAIM

WATER*RIGHT*NUMBER*76H*-W-049034-00*(CONTINUED)

PLACE OF USE CONTINUED:

TOTAL -------3.00

REMARKS:

THE FOLLOWING ELEMENTS WERE AMENDED BY THE CLAIMANT ON 06/11/91: MAXIMUM ACRES, PLACE OF USE.

THE WATER RIGHTS FOLLOWING THIS STATEMENT ARE SUPPLEMENTAL WHICH MEANS THE RIGHTS HAVE OVERLAPPING PLACES OF USE. THE RIGHTS CAN BE COMBINED TO IRRIGATE ONLY OVERLAPPING PARCELS OF THE CLAIMANT'S TOTAL 17.00 ACRES. EACH RIGHT IS LIMITED TO THE FLOW RATE AND PLACE OF USE OF THAT INDIVIDUAL RIGHT. THE SUM TOTAL VOLUME OF THESE WATER RIGHTS SHALL NOT EXCEED THE AMOUNT PUT TO HISTORICAL AND BENEFICIAL USE. W004288-00, W049033-00, W049034-00, W049035-00.

****
* THE FOLLOWING ISSUES WERE IDENTIFIED BY THE DNRC DURING ITS EXAMINATION OF THIS WATER RIGHT CLAIM. THESE ISSUES MAY REMAIN UNRESOLVED IF NO OBJECTIONS ARE FILED.
*
* FLOW RATE MAY REQUIRE MODIFICATION BASED ON RESOLUTION OF MAXIMUM ACRES ISSUE.
*
* THE RAVALLI COUNTY WATER RESOURCES SURVEY FIELD NOTES (1957) INDICATE 0.00 ACRES WERE IRRIGATED BY THIS USE RIGHT.
*
* IT APPEARS THAT WATER IS NOT DIVERTED FROM THE CLAIMED SOURCE. USGS MAP (DARBY QUAD) SHOWS THAT BUNKHOUSE CREEK FLOWS SOUTH OF THE CLAIMED POINT OF DIVERSION. THE RAVALLI COUNTY WATER RESOURCES SURVEY (1958) SHOWS THE SOURCE FOR THIS DIVERSION TO BE SEEPAGE, WASTE, DRAIN (BUNKHOUSE CREEK).
*
* THE MAXIMUM COMBINED ACRES FOR THIS GROUP OF SUPPLEMENTAL CLAIMS MAY REQUIRE MODIFICATION PENDING RESOLUTION OF MAXIMUM IRRIGATED ACRES ISSUE.
*
****

A BETTER UNDERSTANDING OF YOUR CLAIMED WATER RIGHT CAN BE OBTAINED BY COMPARING YOUR RIGHT WITH OTHER CLAIMS IN THE BASIN. FOR EXAMPLE, COMPARE PRIORITY DATES, FLOW RATES, VOLUMES, OR ACRES IRRIGATED. ALSO, YOUR WATER RIGHT MAY BE SUBJECT TO WATER RIGHTS IN ADJOINING BASINS OR SUBBASINS AS WELL AS BEING SUBJECT TO OTHER RIGHTS ON YOUR SOURCE OF SUPPLY. FINALLY, YOUR WATER RIGHT MAY BE SUBJECT TO INDIAN RESERVED AND FEDERAL RESERVED WATER RIGHTS.

COMPLETE DETAILS REGARDING THE DNRC EXAMINATION RESULTS AND RELATED MATERIALS CAN BE REVIEWED AT THE OFFICE LOCATIONS IDENTIFIED IN THE DOCUMENT ENTITLED "NOTICE OF ENTRY OF TEMPORARY PRELIMINARY DECREE AND NOTICE OF AVAILABILITY."

TEMPORARY PRELIMINARY DECREE
SOUTH END SUBBASIN - BITTERROOT RIVER
BASIN 76H
ABSTRACT OF WATER RIGHT CLAIM

WATER*RIGHT*NUMBER*76H*-W-049034-00*(CONTINUED)

SEE GENERAL FINDINGS OF FACT AND CONCLUSIONS OF LAW FOR FURTHER EXPLANATION OF YOUR CLAIMED WATER RIGHT. THESE FINDINGS CAN BE FOUND AS INDICATED IN THE DOCUMENT ENTITLED "NOTICE OF ENTRY OF TEMPORARY PRELIMINARY DECREE AND NOTICE OF AVAILABILITY." IF YOU NEED OBJECTION FORMS, OR HAVE QUESTIONS ABOUT WATER COURT PROCEDURES OR CHANGES TO YOUR RIGHT, YOU CAN CONTACT THE WATER COURT BY CALLING 1-800-624-3270 (WITHIN MONTANA ONLY) OR 1-406-586-4364, OR BY WRITING TO P.O. BOX 879, BOZEMAN MT 59771-0879.

TEMPORARY PRELIMINARY DECREE
SOUTH END SUBBASIN - BITTERROOT RIVER
BASIN 76H
ABSTRACT OF WATER RIGHT CLAIM

WATER*RIGHT*NUMBER*76H*-W-049035-00

IMPORTANT NOTICE

YOUR WATER RIGHT AS SHOWN ON THIS ABSTRACT MAY HAVE CHANGES FROM YOUR WATER RIGHT AS CLAIMED OR AMENDED. AN ASTERISK (*) HAS BEEN PLACED NEXT TO EACH ITEM CHANGED BY THE DEPARTMENT OF NATURAL RESOURCES AND CONSERVATION (DNRC) DURING THE EXAMINATION PROCESS. THESE CHANGES ARE AUTHORIZED BY THE MONTANA WATER COURT OR THE WATER RIGHT CLAIM EXAMINATION RULES AS ADOPTED BY THE MONTANA SUPREME COURT.

OBJECTIONS MAY BE FILED ACCORDING TO THE PROCEDURES OUTLINED IN THE DOCUMENT ENTITLED "NOTICE OF ENTRY OF TEMPORARY PRELIMINARY DECREE AND NOTICE OF AVAILABILITY." UNLESS OBJECTED TO OR CALLED IN ON MOTION OF THE MONTANA WATER COURT IN THIS DECREE OR IN THE PRELIMINARY DECREE, THE ELEMENTS OF THIS CLAIMED WATER RIGHT WILL APPEAR IN THE FINAL DECREE AS SHOWN ON THIS ABSTRACT. (SEE SECTION 85-2-233, MONTANA CODE ANNOTATED.)

* OWNERS: FIFIELD EVELYN L
3139 OLD DARBY RD
DARBY MT 59829

FIFIELD CHARLES E
3139 OLD DARBY RD
DARBY MT 59829

PURPOSE (USE): IRRIGATION
TYPE OF IRRIGATION SYSTEM: FLOOD

SOURCE: BUNKHOUSE CREEK
SOURCE TYPE: SURFACE WATER

* PRIORITY DATE: DECEMBER 31, 1920
TYPE OF HISTORICAL RIGHT: USE

FLOW RATE: 134.64 GPM (.30 CFS)

* VOLUME: THE TOTAL VOLUME OF THIS WATER RIGHT SHALL NOT EXCEED THE AMOUNT PUT TO HISTORICAL AND BENEFICIAL USE.

CLIMATIC AREA: 3

MAXIMUM ACRES: 12.00

PERIOD OF USE: APRIL 01 TO OCTOBER 04

POINT OF DIVERSION AND MEANS OF DIVERSION:

	LOT	BLK	QTR SEC	SEC	TWP	RGE	COUNTY	MEANS
01			SESESE	03	03N	21W	RAVALLI	HEADGATE

DITCH NAME: BUNKHOUSE WASTE DITCH

PLACE OF USE FOR IRRIGATION:

	ACRES	LOT	BLK	QTR SEC	SEC	TWP	RGE	COUNTY
001	1.50			S2NENE	03	03N	21W	RAVALLI
002	10.00			N2SENE	03	03N	21W	RAVALLI
003	.50			SESENE	03	03N	21W	RAVALLI
TOTAL	12.00							

TEMPORARY PRELIMINARY DECREE
SOUTH END SUBBASIN - BITTERROOT RIVER
BASIN 76H
ABSTRACT OF WATER RIGHT CLAIM

WATER*RIGHT*NUMBER*76H*-W-049035-00*(CONTINUED)

REMARKS CONTINUED:

REMARKS:

THE WATER RIGHTS FOLLOWING THIS STATEMENT ARE SUPPLEMENTAL WHICH MEANS THE RIGHTS HAVE OVERLAPPING PLACES OF USE. THE RIGHTS CAN BE COMBINED TO IRRIGATE ONLY OVERLAPPING PARCELS OF THE CLAIMANT'S TOTAL 17.00 ACRES. EACH RIGHT IS LIMITED TO THE FLOW RATE AND PLACE OF USE OF THAT INDIVIDUAL RIGHT. THE SUM TOTAL VOLUME OF THESE WATER RIGHTS SHALL NOT EXCEED THE AMOUNT PUT TO HISTORICAL AND BENEFICIAL USE.
W004288-00, W049033-00, W049034-00, W049035-00.

****
* THE FOLLOWING ISSUES WERE IDENTIFIED BY THE DNRC DURING ITS *
* EXAMINATION OF THIS WATER RIGHT CLAIM. THESE ISSUES MAY REMAIN *
* UNRESOLVED IF NO OBJECTIONS ARE FILED. *
*
*
*
* IT APPEARS THAT WATER IS NOT DIVERTED FROM THE CLAIMED *
* SOURCE. USGS MAP (DARBY QUAD) SHOWS THAT BUNKHOUSE *
* CREEK FLOWS SOUTH OF THE CLAIMED POINT OF DIVERSION. *
* THE RAVALLI COUNTY WATER RESOURCES SURVEY (1958) SHOWS *
* THE SOURCE FOR THIS DIVERSION TO BE SEEPAGE, WASTE, *
* DRAIN (BUNKHOUSE CREEK). *
*
*
****

A BETTER UNDERSTANDING OF YOUR CLAIMED WATER RIGHT CAN BE OBTAINED BY COMPARING YOUR RIGHT WITH OTHER CLAIMS IN THE BASIN. FOR EXAMPLE, COMPARE PRIORITY DATES, FLOW RATES, VOLUMES, OR ACRES IRRIGATED. ALSO, YOUR WATER RIGHT MAY BE SUBJECT TO WATER RIGHTS IN ADJOINING BASINS OR SUBBASINS AS WELL AS BEING SUBJECT TO OTHER RIGHTS ON YOUR SOURCE OF SUPPLY. FINALLY, YOUR WATER RIGHT MAY BE SUBJECT TO INDIAN RESERVED AND FEDERAL RESERVED WATER RIGHTS.

COMPLETE DETAILS REGARDING THE DNRC EXAMINATION RESULTS AND RELATED MATERIALS CAN BE REVIEWED AT THE OFFICE LOCATIONS IDENTIFIED IN THE DOCUMENT ENTITLED "NOTICE OF ENTRY OF TEMPORARY PRELIMINARY DECREE AND NOTICE OF AVAILABILITY."

SEE GENERAL FINDINGS OF FACT AND CONCLUSIONS OF LAW FOR FURTHER EXPLANATION OF YOUR CLAIMED WATER RIGHT. THESE FINDINGS CAN BE FOUND AS INDICATED IN THE DOCUMENT ENTITLED "NOTICE OF ENTRY OF TEMPORARY PRELIMINARY DECREE AND NOTICE OF AVAILABILITY." IF YOU NEED OBJECTION FORMS, OR HAVE QUESTIONS ABOUT WATER COURT PROCEDURES OR CHANGES TO YOUR RIGHT, YOU CAN CONTACT THE WATER COURT BY CALLING 1-800-624-3270 (WITHIN MONTANA ONLY) OR 1-406-586-4364, OR BY WRITING TO P.O. BOX 879, BOZEMAN MT 59771-0879.

04/11/94
PAGE 976

TEMPORARY PRELIMINARY DECREE
SOUTH END SUBBASIN - BITTERROOT RIVER
BASIN 76H
ABSTRACT OF WATER RIGHT CLAIM

WATER*RIGHT*NUMBER*76H*-W-049048-00

IMPORTANT NOTICE

YOUR WATER RIGHT AS SHOWN ON THIS ABSTRACT MAY HAVE CHANGES FROM YOUR WATER RIGHT AS CLAIMED OR AMENDED. AN ASTERISK (*) HAS BEEN PLACED NEXT TO EACH ITEM CHANGED BY THE DEPARTMENT OF NATURAL RESOURCES AND CONSERVATION (DNRC) DURING THE EXAMINATION PROCESS. THESE CHANGES ARE AUTHORIZED BY THE MONTANA WATER COURT OR THE WATER RIGHT CLAIM EXAMINATION RULES AS ADOPTED BY THE MONTANA SUPREME COURT.

OBJECTIONS MAY BE FILED ACCORDING TO THE PROCEDURES OUTLINED IN THE DOCUMENT ENTITLED "NOTICE OF ENTRY OF TEMPORARY PRELIMINARY DECREE AND NOTICE OF AVAILABILITY." UNLESS OBJECTED TO OR CALLED IN ON MOTION OF THE MONTANA WATER COURT IN THIS DECREE OR IN THE PRELIMINARY DECREE, THE ELEMENTS OF THIS CLAIMED WATER RIGHT WILL APPEAR IN THE FINAL DECREE AS SHOWN ON THIS ABSTRACT. (SEE SECTION 85-2-233, MONTANA CODE ANNOTATED.)

OWNERS: JONES GLORIA R
1827 CHARLOTT
MISSOULA MT 59801

JONES CLOYDE W
1827 CHARLOTTE
MISSOULA MT 59801

PURPOSE (USE): DOMESTIC

SOURCE: BITTERROOT RIVER, EAST FORK
SOURCE TYPE: SURFACE WATER

* PRIORITY DATE: DECEMBER 31, 1941
TYPE OF HISTORICAL RIGHT: USE

FLOW RATE: 10.00 GPM

VOLUME: 2.50 AF

(NUMBER OF HOUSEHOLDS: 1)

PERIOD OF USE: JANUARY 01 TO DECEMBER 31

POINT OF DIVERSION AND MEANS OF DIVERSION:

	LOT	BLK	QTR SEC	SEC	TWP	RGE	COUNTY	MEANS
01			NENWNE	21	02N	17W	RAVALLI	BUCKET

PLACE OF USE FOR DOMESTIC:

	ACRES	LOT	BLK	QTR SEC	SEC	TWP	RGE	COUNTY
001				NENWNE	21	02N	17W	RAVALLI

***

TEMPORARY PRELIMINARY DECREE
SOUTH END SUBBASIN - BITTERROOT RIVER
BASIN 76H
ABSTRACT OF WATER RIGHT CLAIM

WATER*RIGHT*NUMBER*76H*-W-049048-00*(CONTINUED)

REMARKS CONTINUED:

```
*                                                                              *
*         THE PRIORITY DATE MAY BE QUESTIONABLE. THIS CLAIM IS                 *
*         FOR A USE RIGHT ON THE EAST FORK OF THE BITTERROOT                   *
*         RIVER WITH A PRIORITY DATE POSTDATING CASE NO. 1287,                 *
*         RAVALLI COUNTY.                                                      *
*                                                                              *
*         VOLUME APPEARS TO BE EXCESSIVE FOR A BUCKET MEANS OF                 *
*         DIVERSION.                                                           *
*                                                                              *
*                                                                              *
********************************************************************************
```

A BETTER UNDERSTANDING OF YOUR CLAIMED WATER RIGHT CAN BE OBTAINED BY COMPARING YOUR RIGHT WITH OTHER CLAIMS IN THE BASIN. FOR EXAMPLE, COMPARE PRIORITY DATES, FLOW RATES, VOLUMES, OR ACRES IRRIGATED. ALSO, YOUR WATER RIGHT MAY BE SUBJECT TO WATER RIGHTS IN ADJOINING BASINS OR SUBBASINS AS WELL AS BEING SUBJECT TO OTHER RIGHTS ON YOUR SOURCE OF SUPPLY. FINALLY, YOUR WATER RIGHT MAY BE SUBJECT TO INDIAN RESERVED AND FEDERAL RESERVED WATER RIGHTS.

COMPLETE DETAILS REGARDING THE DNRC EXAMINATION RESULTS AND RELATED MATERIALS CAN BE REVIEWED AT THE OFFICE LOCATIONS IDENTIFIED IN THE DOCUMENT ENTITLED "NOTICE OF ENTRY OF TEMPORARY PRELIMINARY DECREE AND NOTICE OF AVAILABILITY."

SEE GENERAL FINDINGS OF FACT AND CONCLUSIONS OF LAW FOR FURTHER EXPLANATION OF YOUR CLAIMED WATER RIGHT. THESE FINDINGS CAN BE FOUND AS INDICATED IN THE DOCUMENT ENTITLED "NOTICE OF ENTRY OF TEMPORARY PRELIMINARY DECREE AND NOTICE OF AVAILABILITY." IF YOU NEED OBJECTION FORMS, OR HAVE QUESTIONS ABOUT WATER COURT PROCEDURES OR CHANGES TO YOUR RIGHT, YOU CAN CONTACT THE WATER COURT BY CALLING 1-800-624-3270 (WITHIN MONTANA ONLY) OR 1-406-586-4364, OR BY WRITING TO P.O. BOX 879, BOZEMAN MT 59771-0879.

TEMPORARY PRELIMINARY DECREE
SOUTH END SUBBASIN - BITTERROOT RIVER
BASIN 76H
ABSTRACT OF WATER RIGHT CLAIM

WATER*RIGHT*NUMBER*76H*-W-049891-00

IMPORTANT NOTICE

YOUR WATER RIGHT AS SHOWN ON THIS ABSTRACT MAY HAVE CHANGES FROM YOUR WATER RIGHT AS CLAIMED OR AMENDED. AN ASTERISK (*) HAS BEEN PLACED NEXT TO EACH ITEM CHANGED BY THE DEPARTMENT OF NATURAL RESOURCES AND CONSERVATION (DNRC) DURING THE EXAMINATION PROCESS. THESE CHANGES ARE AUTHORIZED BY THE MONTANA WATER COURT OR THE WATER RIGHT CLAIM EXAMINATION RULES AS ADOPTED BY THE MONTANA SUPREME COURT.

OBJECTIONS MAY BE FILED ACCORDING TO THE PROCEDURES OUTLINED IN THE DOCUMENT ENTITLED "NOTICE OF ENTRY OF TEMPORARY PRELIMINARY DECREE AND NOTICE OF AVAILABILITY." UNLESS OBJECTED TO OR CALLED IN ON MOTION OF THE MONTANA WATER COURT IN THIS DECREE OR IN THE PRELIMINARY DECREE, THE ELEMENTS OF THIS CLAIMED WATER RIGHT WILL APPEAR IN THE FINAL DECREE AS SHOWN ON THIS ABSTRACT. (SEE SECTION 85-2-233, MONTANA CODE ANNOTATED.)

OWNERS: MONTANA, STATE OF BOARD OF LAND COMMISSIONER
DEPT OF STATE LANDS
CAPITOL STATION
HELENA MT 59620

PURPOSE (USE): DOMESTIC

SOURCE: SPRING, TRIB OF BITTERROOT RIVER, WEST FORK
SOURCE TYPE: GROUNDWATER

* PRIORITY DATE: DECEMBER 31, 1900
TYPE OF HISTORICAL RIGHT: FILED

FLOW RATE: 30.00 GPM (.07 CFS)

VOLUME: 1.50 AF

(NUMBER OF HOUSEHOLDS: 1)

PERIOD OF USE: JANUARY 01 TO DECEMBER 31

POINT OF DIVERSION AND MEANS OF DIVERSION:

	LOT	BLK	QTR	SEC	SEC	TWP	RGE	COUNTY	MEANS
01			NESENE	16	02S	22W		RAVALLI	SPRING BOX

PLACE OF USE FOR DOMESTIC:

	ACRES	LOT	BLK	QTR	SEC	SEC	TWP	RGE	COUNTY
001				NESENE	16	02S	22W		RAVALLI

REMARKS:

THE FOLLOWING ELEMENTS WERE AMENDED BY THE CLAIMANT ON 12/19/90: MEANS OF DIVERSION, FLOW RATE.

****
* THE DNRC EXAMINATION OF THIS CLAIM FOUND NO SIGNIFICANT FACTS, *
* DATA, OR ISSUES TO REPORT TO THE WATER COURT. *
****

TEMPORARY PRELIMINARY DECREE
SOUTH END SUBBASIN - BITTERROOT RIVER
BASIN 76H
ABSTRACT OF WATER RIGHT CLAIM

WATER*RIGHT*NUMBER*76H*-W-049891-00*(CONTINUED)

A BETTER UNDERSTANDING OF YOUR CLAIMED WATER RIGHT CAN BE OBTAINED BY COMPARING YOUR RIGHT WITH OTHER CLAIMS IN THE BASIN. FOR EXAMPLE, COMPARE PRIORITY DATES, FLOW RATES, VOLUMES, OR ACRES IRRIGATED. ALSO, YOUR WATER RIGHT MAY BE SUBJECT TO WATER RIGHTS IN ADJOINING BASINS OR SUBBASINS AS WELL AS BEING SUBJECT TO OTHER RIGHTS ON YOUR SOURCE OF SUPPLY. FINALLY, YOUR WATER RIGHT MAY BE SUBJECT TO INDIAN RESERVED AND FEDERAL RESERVED WATER RIGHTS.

COMPLETE DETAILS REGARDING THE DNRC EXAMINATION RESULTS AND RELATED MATERIALS CAN BE REVIEWED AT THE OFFICE LOCATIONS IDENTIFIED IN THE DOCUMENT ENTITLED "NOTICE OF ENTRY OF TEMPORARY PRELIMINARY DECREE AND NOTICE OF AVAILABILITY."

SEE GENERAL FINDINGS OF FACT AND CONCLUSIONS OF LAW FOR FURTHER EXPLANATION OF YOUR CLAIMED WATER RIGHT. THESE FINDINGS CAN BE FOUND AS INDICATED IN THE DOCUMENT ENTITLED "NOTICE OF ENTRY OF TEMPORARY PRELIMINARY DECREE AND NOTICE OF AVAILABILITY." IF YOU NEED OBJECTION FORMS, OR HAVE QUESTIONS ABOUT WATER COURT PROCEDURES OR CHANGES TO YOUR RIGHT, YOU CAN CONTACT THE WATER COURT BY CALLING 1-800-624-3270 (WITHIN MONTANA ONLY) OR 1-406-586-4364, OR BY WRITING TO P.O. BOX 879, BOZEMAN MT 59771-0879.

04/11/94
PAGE 980

TEMPORARY PRELIMINARY DECREE
SOUTH END SUBBASIN - BITTERROOT RIVER
BASIN 76H
ABSTRACT OF WATER RIGHT CLAIM

WATER RIGHT NUMBER 76H-W-049892-00

IMPORTANT NOTICE

YOUR WATER RIGHT AS SHOWN ON THIS ABSTRACT MAY HAVE CHANGES FROM YOUR WATER RIGHT AS CLAIMED OR AMENDED. AN ASTERISK (*) HAS BEEN PLACED NEXT TO EACH ITEM CHANGED BY THE DEPARTMENT OF NATURAL RESOURCES AND CONSERVATION (DNRC) DURING THE EXAMINATION PROCESS. THESE CHANGES ARE AUTHORIZED BY THE MONTANA WATER COURT OR THE WATER RIGHT CLAIM EXAMINATION RULES AS ADOPTED BY THE MONTANA SUPREME COURT.

OBJECTIONS MAY BE FILED ACCORDING TO THE PROCEDURES OUTLINED IN THE DOCUMENT ENTITLED "NOTICE OF ENTRY OF TEMPORARY PRELIMINARY DECREE AND NOTICE OF AVAILABILITY." UNLESS OBJECTED TO OR CALLED IN ON MOTION OF THE MONTANA WATER COURT IN THIS DECREE OR IN THE PRELIMINARY DECREE, THE ELEMENTS OF THIS CLAIMED WATER RIGHT WILL APPEAR IN THE FINAL DECREE AS SHOWN ON THIS ABSTRACT. (SEE SECTION 85-2-233, MONTANA CODE ANNOTATED.)

OWNERS: MONTANA, STATE OF BOARD OF LAND COMMISSIONER
DEPT OF STATE LANDS
CAPITOL STATION
HELENA MT 59620

PURPOSE (USE): MINING

PLACER MINING

SOURCE: COAL CREEK
SOURCE TYPE: SURFACE WATER

PRIORITY DATE: JULY 24, 1934
TYPE OF HISTORICAL RIGHT: FILED

FLOW RATE: 2.50 CFS

* VOLUME: THIS RIGHT IS LIMITED TO THE VOLUME OF WATER HISTORICALLY USED FOR MINING PURPOSES.

PERIOD OF USE: JANUARY 01 TO DECEMBER 31

POINT OF DIVERSION AND MEANS OF DIVERSION:

LOT	BLK	QTR SEC	SEC	TWP	RGE	COUNTY	MEANS
01		SENENE	16	02S	22W	RAVALLI	HEADGATE

PLACE OF USE FOR MINING:

ACRES	LOT	BLK	QTR SEC	SEC	TWP	RGE	COUNTY
001			SENENE	16	02S	22W	RAVALLI

***

TEMPORARY PRELIMINARY DECREE
SOUTH END SUBBASIN - BITTERROOT RIVER
BASIN 76H
ABSTRACT OF WATER RIGHT CLAIM

WATER*RIGHT*NUMBER*76H*-W-049892-00*(CONTINUED)

REMARKS CONTINUED:

```
*                                                                              *
*         THE CLAIMED FLOW RATE WAS NOT EXAMINED BECAUSE NO                    *
*         FLOW RATE GUIDELINES FOR THIS PURPOSE HAVE BEEN                      *
*         ESTABLISHED BY THE CLAIM EXAMINATION RULES.                          *
*                                                                              *
*         THE CLAIMED PERIOD OF USE IS IN QUESTION.  USE OF                    *
*         THIS WATER MAY NOT BE FEASIBLE DURING WINTER MONTHS.                 *
*                                                                              *
*         DNRC EXAMINATION WAS UNABLE TO CONFIRM THE USE OF                    *
*         THIS WATER RIGHT FOR THE TEN CONSECUTIVE YEARS PRIOR                 *
*         TO JULY 1, 1973.                                                     *
*                                                                              *
*         THE USE OF THIS WATER APPEARS TO BE LARGELY                          *
*         NON-CONSUMPTIVE.                                                     *
*                                                                              *
*                                                                              *
********************************************************************************
```

A BETTER UNDERSTANDING OF YOUR CLAIMED WATER RIGHT CAN BE OBTAINED BY COMPARING YOUR RIGHT WITH OTHER CLAIMS IN THE BASIN. FOR EXAMPLE, COMPARE PRIORITY DATES, FLOW RATES, VOLUMES, OR ACRES IRRIGATED. ALSO, YOUR WATER RIGHT MAY BE SUBJECT TO WATER RIGHTS IN ADJOINING BASINS OR SUBBASINS AS WELL AS BEING SUBJECT TO OTHER RIGHTS ON YOUR SOURCE OF SUPPLY. FINALLY, YOUR WATER RIGHT MAY BE SUBJECT TO INDIAN RESERVED AND FEDERAL RESERVED WATER RIGHTS.

COMPLETE DETAILS REGARDING THE DNRC EXAMINATION RESULTS AND RELATED MATERIALS CAN BE REVIEWED AT THE OFFICE LOCATIONS IDENTIFIED IN THE DOCUMENT ENTITLED "NOTICE OF ENTRY OF TEMPORARY PRELIMINARY DECREE AND NOTICE OF AVAILABILITY."

SEE GENERAL FINDINGS OF FACT AND CONCLUSIONS OF LAW FOR FURTHER EXPLANATION OF YOUR CLAIMED WATER RIGHT. THESE FINDINGS CAN BE FOUND AS INDICATED IN THE DOCUMENT ENTITLED "NOTICE OF ENTRY OF TEMPORARY PRELIMINARY DECREE AND NOTICE OF AVAILABILITY." IF YOU NEED OBJECTION FORMS, OR HAVE QUESTIONS ABOUT WATER COURT PROCEDURES OR CHANGES TO YOUR RIGHT, YOU CAN CONTACT THE WATER COURT BY CALLING 1-800-624-3270 (WITHIN MONTANA ONLY) OR 1-406-586-4364, OR BY WRITING TO P.O. BOX 879, BOZEMAN MT 59771-0879.

04/11/94
PAGE 982

TEMPORARY PRELIMINARY DECREE
SOUTH END SUBBASIN - BITTERROOT RIVER
BASIN 76H
ABSTRACT OF WATER RIGHT CLAIM

WATER*RIGHT*NUMBER*76H*-W-050001-00

IMPORTANT NOTICE

YOUR WATER RIGHT AS SHOWN ON THIS ABSTRACT MAY HAVE CHANGES FROM YOUR WATER RIGHT AS CLAIMED OR AMENDED. AN ASTERISK (*) HAS BEEN PLACED NEXT TO EACH ITEM CHANGED BY THE DEPARTMENT OF NATURAL RESOURCES AND CONSERVATION (DNRC) DURING THE EXAMINATION PROCESS. THESE CHANGES ARE AUTHORIZED BY THE MONTANA WATER COURT OR THE WATER RIGHT CLAIM EXAMINATION RULES AS ADOPTED BY THE MONTANA SUPREME COURT.

OBJECTIONS MAY BE FILED ACCORDING TO THE PROCEDURES OUTLINED IN THE DOCUMENT ENTITLED "NOTICE OF ENTRY OF TEMPORARY PRELIMINARY DECREE AND NOTICE OF AVAILABILITY." UNLESS OBJECTED TO OR CALLED IN ON MOTION OF THE MONTANA WATER COURT IN THIS DECREE OR IN THE PRELIMINARY DECREE, THE ELEMENTS OF THIS CLAIMED WATER RIGHT WILL APPEAR IN THE FINAL DECREE AS SHOWN ON THIS ABSTRACT. (SEE SECTION 85-2-233, MONTANA CODE ANNOTATED.)

OWNERS: USA (DEPT OF AGRICULTURE FOREST SERVICE)
PO BOX 7669
MISSOULA MT 59807

PURPOSE (USE): INSTITUTIONAL

SLATE CREEK CAMPGROUND

SOURCE: WELL
SOURCE TYPE: GROUNDWATER

PRIORITY DATE: DECEMBER 09, 1961
TYPE OF HISTORICAL RIGHT: FILED

FLOW RATE: 40.00 GPM (.09 CFS)

VOLUME: 2.00 AF

PERIOD OF USE: MAY 01 TO NOVEMBER 30

POINT OF DIVERSION:

	LOT	BLK	QTR	SEC	SEC	TWP	RGE	COUNTY
01			NENWNW	02	02S	22W		RAVALLI

PLACE OF USE FOR INSTITUTIONAL:

	ACRES	LOT	BLK	QTR	SEC	SEC	TWP	RGE	COUNTY
001				NENWNW	02	02S	22W		RAVALLI

REMARKS:

THE FOLLOWING ELEMENTS WERE AMENDED BY THE CLAIMANT ON 10/31/90: FLOW RATE, PRIORITY DATE, TYPE OF RIGHT.

****
* THE DNRC EXAMINATION OF THIS CLAIM FOUND NO SIGNIFICANT FACTS, *
* DATA, OR ISSUES TO REPORT TO THE WATER COURT. *
****

TEMPORARY PRELIMINARY DECREE
SOUTH END SUBBASIN - BITTERROOT RIVER
BASIN 76H
ABSTRACT OF WATER RIGHT CLAIM

WATER*RIGHT*NUMBER*76H*-W-050001-00*(CONTINUED)

A BETTER UNDERSTANDING OF YOUR CLAIMED WATER RIGHT CAN BE OBTAINED BY COMPARING YOUR RIGHT WITH OTHER CLAIMS IN THE BASIN. FOR EXAMPLE, COMPARE PRIORITY DATES, FLOW RATES, VOLUMES, OR ACRES IRRIGATED. ALSO, YOUR WATER RIGHT MAY BE SUBJECT TO WATER RIGHTS IN ADJOINING BASINS OR SUBBASINS AS WELL AS BEING SUBJECT TO OTHER RIGHTS ON YOUR SOURCE OF SUPPLY. FINALLY, YOUR WATER RIGHT MAY BE SUBJECT TO INDIAN RESERVED AND FEDERAL RESERVED WATER RIGHTS.

COMPLETE DETAILS REGARDING THE DNRC EXAMINATION RESULTS AND RELATED MATERIALS CAN BE REVIEWED AT THE OFFICE LOCATIONS IDENTIFIED IN THE DOCUMENT ENTITLED "NOTICE OF ENTRY OF TEMPORARY PRELIMINARY DECREE AND NOTICE OF AVAILABILITY."

SEE GENERAL FINDINGS OF FACT AND CONCLUSIONS OF LAW FOR FURTHER EXPLANATION OF YOUR CLAIMED WATER RIGHT. THESE FINDINGS CAN BE FOUND AS INDICATED IN THE DOCUMENT ENTITLED "NOTICE OF ENTRY OF TEMPORARY PRELIMINARY DECREE AND NOTICE OF AVAILABILITY." IF YOU NEED OBJECTION FORMS, OR HAVE QUESTIONS ABOUT WATER COURT PROCEDURES OR CHANGES TO YOUR RIGHT, YOU CAN CONTACT THE WATER COURT BY CALLING 1-800-624-3270 (WITHIN MONTANA ONLY) OR 1-406-586-4364, OR BY WRITING TO P.O. BOX 879, BOZEMAN MT 59771-0879.

04/11/94
PAGE 984

TEMPORARY PRELIMINARY DECREE
SOUTH END SUBBASIN - BITTERROOT RIVER
BASIN 76H
ABSTRACT OF WATER RIGHT CLAIM

WATER*RIGHT*NUMBER*76H*-W-050002-00

IMPORTANT NOTICE

YOUR WATER RIGHT AS SHOWN ON THIS ABSTRACT MAY HAVE CHANGES FROM YOUR WATER RIGHT AS CLAIMED OR AMENDED. AN ASTERISK (*) HAS BEEN PLACED NEXT TO EACH ITEM CHANGED BY THE DEPARTMENT OF NATURAL RESOURCES AND CONSERVATION (DNRC) DURING THE EXAMINATION PROCESS. THESE CHANGES ARE AUTHORIZED BY THE MONTANA WATER COURT OR THE WATER RIGHT CLAIM EXAMINATION RULES AS ADOPTED BY THE MONTANA SUPREME COURT.

OBJECTIONS MAY BE FILED ACCORDING TO THE PROCEDURES OUTLINED IN THE DOCUMENT ENTITLED "NOTICE OF ENTRY OF TEMPORARY PRELIMINARY DECREE AND NOTICE OF AVAILABILITY." UNLESS OBJECTED TO OR CALLED IN ON MOTION OF THE MONTANA WATER COURT IN THIS DECREE OR IN THE PRELIMINARY DECREE, THE ELEMENTS OF THIS CLAIMED WATER RIGHT WILL APPEAR IN THE FINAL DECREE AS SHOWN ON THIS ABSTRACT. (SEE SECTION 85-2-233, MONTANA CODE ANNOTATED.)

OWNERS: USA (DEPT OF AGRICULTURE FOREST SERVICE)
PO BOX 7669
MISSOULA MT 59807

PURPOSE (USE): INSTITUTIONAL

HUNTER CAMP

SOURCE: SPRING, TRIB OF OVERWHICH CREEK
SOURCE TYPE: SURFACE WATER

PRIORITY DATE: JUNE 01, 1940
TYPE OF HISTORICAL RIGHT: USE

FLOW RATE: .45 GPM

VOLUME: .10 AF

PERIOD OF USE: JUNE 01 TO NOVEMBER 30

POINT OF DIVERSION AND MEANS OF DIVERSION:

	LOT	BLK	QTR SEC	SEC	TWP	RGE	COUNTY	MEANS
01			NENWSW	28	01S	20W	RAVALLI	BUCKET

PLACE OF USE FOR INSTITUTIONAL:

ACRES	LOT	BLK	QTR SEC	SEC	TWP	RGE	COUNTY
001			NENWSW	28	01S	20W	RAVALLI

REMARKS:

THE FOLLOWING ELEMENTS WERE AMENDED BY THE CLAIMANT ON 10/31/90: MEANS OF DIVERSION, SOURCE.

****
* THE FOLLOWING ISSUES WERE IDENTIFIED BY THE DNRC DURING ITS *
* EXAMINATION OF THIS WATER RIGHT CLAIM. THESE ISSUES MAY REMAIN *
* UNRESOLVED IF NO OBJECTIONS ARE FILED. *
*
*

TEMPORARY PRELIMINARY DECREE
SOUTH END SUBBASIN - BITTERROOT RIVER
BASIN 76H
ABSTRACT OF WATER RIGHT CLAIM

WATER*RIGHT*NUMBER*76H*-W-050002-00* (CONTINUED)

REMARKS CONTINUED:

*
* THE CLAIMED VOLUME APPEARS TO BE EXCESSIVE FOR A *
* BUCKET MEANS OF DIVERSION. *
*
*
***

04/11/94
PAGE 986

TEMPORARY PRELIMINARY DECREE
SOUTH END SUBBASIN - BITTERROOT RIVER
BASIN 76H
ABSTRACT OF WATER RIGHT CLAIM

WATER*RIGHT*NUMBER*76H*-W-050003-00

IMPORTANT NOTICE

YOUR WATER RIGHT AS SHOWN ON THIS ABSTRACT MAY HAVE CHANGES FROM YOUR WATER RIGHT AS CLAIMED OR AMENDED. AN ASTERISK (*) HAS BEEN PLACED NEXT TO EACH ITEM CHANGED BY THE DEPARTMENT OF NATURAL RESOURCES AND CONSERVATION (DNRC) DURING THE EXAMINATION PROCESS. THESE CHANGES ARE AUTHORIZED BY THE MONTANA WATER COURT OR THE WATER RIGHT CLAIM EXAMINATION RULES AS ADOPTED BY THE MONTANA SUPREME COURT.

OBJECTIONS MAY BE FILED ACCORDING TO THE PROCEDURES OUTLINED IN THE DOCUMENT ENTITLED "NOTICE OF ENTRY OF TEMPORARY PRELIMINARY DECREE AND NOTICE OF AVAILABILITY." UNLESS OBJECTED TO OR CALLED IN ON MOTION OF THE MONTANA WATER COURT IN THIS DECREE OR IN THE PRELIMINARY DECREE, THE ELEMENTS OF THIS CLAIMED WATER RIGHT WILL APPEAR IN THE FINAL DECREE AS SHOWN ON THIS ABSTRACT. (SEE SECTION 85-2-233, MONTANA CODE ANNOTATED.)

OWNERS: USA (DEPT OF AGRICULTURE FOREST SERVICE)
PO BOX 7669
MISSOULA MT 59807

PURPOSE (USE): INSTITUTIONAL

OUTFITTERS CAMP

SOURCE: OVERWHICH CREEK
SOURCE TYPE: SURFACE WATER

PRIORITY DATE: SEPTEMBER 23, 1920
TYPE OF HISTORICAL RIGHT: USE

FLOW RATE: 3.00 GPM

VOLUME: .10 AF

PERIOD OF USE: JUNE 01 TO OCTOBER 31

POINT OF DIVERSION AND MEANS OF DIVERSION:

----------LOT BLK	QTR SEC	SEC	TWP	RGE	COUNTY----------	MEANS----------
01	NWSWNE	34	01S	20W	RAVALLI	PIPELINE

PLACE OF USE FOR INSTITUTIONAL:

---ACRES----------	LOT	BLK	QTR SEC	SEC	TWP	RGE	COUNTY----------
001			NWSWNE	34	01S	20W	RAVALLI

REMARKS:

THE FOLLOWING ELEMENTS WERE AMENDED BY THE CLAIMANT ON 10/31/90: MEANS OF DIVERSION, FLOW RATE.

****
* THE DNRC EXAMINATION OF THIS CLAIM FOUND NO SIGNIFICANT FACTS, *
* DATA, OR ISSUES TO REPORT TO THE WATER COURT. *
****

TEMPORARY PRELIMINARY DECREE
SOUTH END SUBBASIN - BITTERROOT RIVER
BASIN 76H
ABSTRACT OF WATER RIGHT CLAIM

WATER*RIGHT*NUMBER*76H*-W-050003-00*(CONTINUED)

A BETTER UNDERSTANDING OF YOUR CLAIMED WATER RIGHT CAN BE OBTAINED BY COMPARING YOUR RIGHT WITH OTHER CLAIMS IN THE BASIN. FOR EXAMPLE, COMPARE PRIORITY DATES, FLOW RATES, VOLUMES, OR ACRES IRRIGATED. ALSO, YOUR WATER RIGHT MAY BE SUBJECT TO WATER RIGHTS IN ADJOINING BASINS OR SUBBASINS AS WELL AS BEING SUBJECT TO OTHER RIGHTS ON YOUR SOURCE OF SUPPLY. FINALLY, YOUR WATER RIGHT MAY BE SUBJECT TO INDIAN RESERVED AND FEDERAL RESERVED WATER RIGHTS.

COMPLETE DETAILS REGARDING THE DNRC EXAMINATION RESULTS AND RELATED MATERIALS CAN BE REVIEWED AT THE OFFICE LOCATIONS IDENTIFIED IN THE DOCUMENT ENTITLED "NOTICE OF ENTRY OF TEMPORARY PRELIMINARY DECREE AND NOTICE OF AVAILABILITY."

SEE GENERAL FINDINGS OF FACT AND CONCLUSIONS OF LAW FOR FURTHER EXPLANATION OF YOUR CLAIMED WATER RIGHT. THESE FINDINGS CAN BE FOUND AS INDICATED IN THE DOCUMENT ENTITLED "NOTICE OF ENTRY OF TEMPORARY PRELIMINARY DECREE AND NOTICE OF AVAILABILITY." IF YOU NEED OBJECTION FORMS, OR HAVE QUESTIONS ABOUT WATER COURT PROCEDURES OR CHANGES TO YOUR RIGHT, YOU CAN CONTACT THE WATER COURT BY CALLING 1-800-624-3270 (WITHIN MONTANA ONLY) OR 1-406-586-4364, OR BY WRITING TO P.O. BOX 879, BOZEMAN MT 59771-0879.

TEMPORARY PRELIMINARY DECREE
SOUTH END SUBBASIN - BITTERROOT RIVER
BASIN 76H
ABSTRACT OF WATER RIGHT CLAIM

WATER*RIGHT*NUMBER*76H*-W-050004-00

IMPORTANT NOTICE

YOUR WATER RIGHT AS SHOWN ON THIS ABSTRACT MAY HAVE CHANGES FROM YOUR WATER RIGHT AS CLAIMED OR AMENDED. AN ASTERISK (*) HAS BEEN PLACED NEXT TO EACH ITEM CHANGED BY THE DEPARTMENT OF NATURAL RESOURCES AND CONSERVATION (DNRC) DURING THE EXAMINATION PROCESS. THESE CHANGES ARE AUTHORIZED BY THE MONTANA WATER COURT OR THE WATER RIGHT CLAIM EXAMINATION RULES AS ADOPTED BY THE MONTANA SUPREME COURT.

OBJECTIONS MAY BE FILED ACCORDING TO THE PROCEDURES OUTLINED IN THE DOCUMENT ENTITLED "NOTICE OF ENTRY OF TEMPORARY PRELIMINARY DECREE AND NOTICE OF AVAILABILITY." UNLESS OBJECTED TO OR CALLED IN ON MOTION OF THE MONTANA WATER COURT IN THIS DECREE OR IN THE PRELIMINARY DECREE, THE ELEMENTS OF THIS CLAIMED WATER RIGHT WILL APPEAR IN THE FINAL DECREE AS SHOWN ON THIS ABSTRACT. (SEE SECTION 85-2-233, MONTANA CODE ANNOTATED.)

OWNERS: USA (DEPT OF AGRICULTURE FOREST SERVICE)
PO BOX 7669
MISSOULA MT 59807

PURPOSE (USE): INSTITUTIONAL

OUTFITTERS CAMP

SOURCE: SPRING, TRIB OF SALT CREEK
SOURCE TYPE: SURFACE WATER

PRIORITY DATE: FEBRUARY 22, 1897
TYPE OF HISTORICAL RIGHT: USE

FLOW RATE: .45 GPM

VOLUME: .70 AF

PERIOD OF USE: APRIL 01 TO NOVEMBER 30

POINT OF DIVERSION AND MEANS OF DIVERSION:

	LOT	BLK	QTR SEC	SEC	TWP	RGE	COUNTY	MEANS
01			NWNENW	24	03S	22W	RAVALLI	BUCKET

PLACE OF USE FOR INSTITUTIONAL:

ACRES	LOT	BLK	QTR SEC	SEC	TWP	RGE	COUNTY
001			NWNENW	24	03S	22W	RAVALLI

REMARKS:

THE MEANS OF DIVERSION WAS AMENDED BY THE CLAIMANT ON 10/31/90.

****
* THE FOLLOWING ISSUES WERE IDENTIFIED BY THE DNRC DURING ITS *
* EXAMINATION OF THIS WATER RIGHT CLAIM. THESE ISSUES MAY REMAIN *
* UNRESOLVED IF NO OBJECTIONS ARE FILED. *
* *
* *

TEMPORARY PRELIMINARY DECREE
SOUTH END SUBBASIN - BITTERROOT RIVER
BASIN 76H
ABSTRACT OF WATER RIGHT CLAIM

WATER*RIGHT*NUMBER*76H*-W-050004-00* (CONTINUED)

REMARKS CONTINUED:

```
*                                                                              *
*         VOLUME MAY BE EXCESSIVE. BASED ON THE FLOW RATE AND                  *
*         PERIOD OF USE, THE SYSTEM WOULD HAVE TO RUN MORE THAN                *
*         24 HOURS PER DAY TO DELIVER THE CLAIMED VOLUME. NO                   *
*         INFORMATION EXISTS IN THE CLAIM FILE TO CONFIRM                      *
*         THIS FIGURE.                                                         *
*                                                                              *
*         THE CLAIMED VOLUME APPEARS TO BE EXCESSIVE FOR A                     *
*         BUCKET MEANS OF DIVERSION.                                           *
*                                                                              *
*         THE CLAIMED VOLUME EXCEEDS MAXIMUM FEASIBLE VOLUME.                  *
*         BASED ON THE FLOW RATE AND PERIOD OF USE, THE MAXIMUM                *
*         VOLUME POSSIBLE IS       0.48 ACRE-FEET PER YEAR.                    *
*                                                                              *
*                                                                              *
********************************************************************************
```

A BETTER UNDERSTANDING OF YOUR CLAIMED WATER RIGHT CAN BE OBTAINED BY COMPARING YOUR RIGHT WITH OTHER CLAIMS IN THE BASIN. FOR EXAMPLE, COMPARE PRIORITY DATES, FLOW RATES, VOLUMES, OR ACRES IRRIGATED. ALSO, YOUR WATER RIGHT MAY BE SUBJECT TO WATER RIGHTS IN ADJOINING BASINS OR SUBBASINS AS WELL AS BEING SUBJECT TO OTHER RIGHTS ON YOUR SOURCE OF SUPPLY. FINALLY, YOUR WATER RIGHT MAY BE SUBJECT TO INDIAN RESERVED AND FEDERAL RESERVED WATER RIGHTS.

COMPLETE DETAILS REGARDING THE DNRC EXAMINATION RESULTS AND RELATED MATERIALS CAN BE REVIEWED AT THE OFFICE LOCATIONS IDENTIFIED IN THE DOCUMENT ENTITLED "NOTICE OF ENTRY OF TEMPORARY PRELIMINARY DECREE AND NOTICE OF AVAILABILITY."

SEE GENERAL FINDINGS OF FACT AND CONCLUSIONS OF LAW FOR FURTHER EXPLANATION OF YOUR CLAIMED WATER RIGHT. THESE FINDINGS CAN BE FOUND AS INDICATED IN THE DOCUMENT ENTITLED "NOTICE OF ENTRY OF TEMPORARY PRELIMINARY DECREE AND NOTICE OF AVAILABILITY." IF YOU NEED OBJECTION FORMS, OR HAVE QUESTIONS ABOUT WATER COURT PROCEDURES OR CHANGES TO YOUR RIGHT, YOU CAN CONTACT THE WATER COURT BY CALLING 1-800-624-3270 (WITHIN MONTANA ONLY) OR 1-406-586-4364, OR BY WRITING TO P.O. BOX 879, BOZEMAN MT 59771-0879.

04/11/94
PAGE 990

TEMPORARY PRELIMINARY DECREE
SOUTH END SUBBASIN - BITTERROOT RIVER
BASIN 76H
ABSTRACT OF WATER RIGHT CLAIM

WATER*RIGHT*NUMBER*76H*-0-050005-00

***** THIS WATER RIGHT CLAIM HAS BEEN TERMINATED *****

OWNERS: USA (DEPT OF AGRICULTURE FOREST SERVICE)
PO BOX 7669
MISSOULA MT 59807

PURPOSE (USE): COMMERCIAL

SOURCE: WELL

PRIORITY DATE:

FLOW RATE:

VOLUME:

PERIOD OF USE:

POINT OF DIVERSION:

	LOT	BLK	QTR	SEC	SEC	TWP	RGE	COUNTY
01			NWNWSE	34		02S	22W	RAVALLI

PLACE OF USE FOR COMMERCIAL:

REMARKS:

THIS CLAIMED WATER RIGHT HAS BEEN WITHDRAWN AS IT WAS DUPLICATED BY CLAIM NO. W050006-00.

THIS CLAIM WAS WITHDRAWN FROM THE ADJUDICATION PROCESS AT THE REQUEST OF THE CLAIMANT ON 10/31/90.

****
* THE DNRC EXAMINATION OF THIS CLAIM MAY NOT HAVE BEEN COMPLETED *
* AS THE CLAIMANT WITHDREW THE CLAIM. *
****

OBJECTIONS MAY BE FILED ACCORDING TO THE PROCEDURES OUTLINED IN THE DOCUMENT ENTITLED "NOTICE OF ENTRY OF TEMPORARY PRELIMINARY DECREE AND NOTICE OF AVAILABILITY." UNLESS OBJECTED TO OR CALLED IN ON MOTION OF THE MONTANA WATER COURT IN THIS DECREE OR IN THE PRELIMINARY DECREE, THE ELEMENTS OF THIS CLAIMED WATER RIGHT WILL APPEAR IN THE FINAL DECREE AS SHOWN ON THIS ABSTRACT. (SEE SECTION 85-2-233, MONTANA CODE ANNOTATED.)

SEE GENERAL FINDINGS OF FACT AND CONCLUSIONS OF LAW FOR FURTHER EXPLANATION OF YOUR CLAIMED WATER RIGHT. THESE FINDINGS CAN BE FOUND AS INDICATED IN THE DOCUMENT ENTITLED "NOTICE OF ENTRY OF TEMPORARY PRELIMINARY DECREE AND NOTICE OF AVAILABILITY." IF YOU NEED OBJECTION FORMS, OR HAVE QUESTIONS ABOUT WATER COURT PROCEDURES OR CHANGES TO YOUR RIGHT, YOU CAN CONTACT THE WATER COURT BY CALLING 1-800-624-3270 (WITHIN MONTANA ONLY) OR 1-406-586-4364, OR BY WRITING TO P.O. BOX 879, BOZEMAN MT 59771-0879.

04/11/94
PAGE 991

TEMPORARY PRELIMINARY DECREE
SOUTH END SUBBASIN - BITTERROOT RIVER
BASIN 76H
ABSTRACT OF WATER RIGHT CLAIM

WATER*RIGHT*NUMBER*76H*-W-050006-00

IMPORTANT NOTICE

YOUR WATER RIGHT AS SHOWN ON THIS ABSTRACT MAY HAVE CHANGES FROM YOUR WATER RIGHT AS CLAIMED OR AMENDED. AN ASTERISK (*) HAS BEEN PLACED NEXT TO EACH ITEM CHANGED BY THE DEPARTMENT OF NATURAL RESOURCES AND CONSERVATION (DNRC) DURING THE EXAMINATION PROCESS. THESE CHANGES ARE AUTHORIZED BY THE MONTANA WATER COURT OR THE WATER RIGHT CLAIM EXAMINATION RULES AS ADOPTED BY THE MONTANA SUPREME COURT.

OBJECTIONS MAY BE FILED ACCORDING TO THE PROCEDURES OUTLINED IN THE DOCUMENT ENTITLED "NOTICE OF ENTRY OF TEMPORARY PRELIMINARY DECREE AND NOTICE OF AVAILABILITY." UNLESS OBJECTED TO OR CALLED IN ON MOTION OF THE MONTANA WATER COURT IN THIS DECREE OR IN THE PRELIMINARY DECREE, THE ELEMENTS OF THIS CLAIMED WATER RIGHT WILL APPEAR IN THE FINAL DECREE AS SHOWN ON THIS ABSTRACT. (SEE SECTION 85-2-233, MONTANA CODE ANNOTATED.)

OWNERS: USA (DEPT OF AGRICULTURE FOREST SERVICE)
PO BOX 7669
MISSOULA MT 59807

PURPOSE (USE): INSTITUTIONAL

ALTA CAMPRGOUND

SOURCE: WELL
SOURCE TYPE: GROUNDWATER

PRIORITY DATE: JULY 13, 1964
TYPE OF HISTORICAL RIGHT: FILED

FLOW RATE: 30.00 GPM (.07 CFS)

VOLUME: 2.00 AF

PERIOD OF USE: MAY 01 TO OCTOBER 31

POINT OF DIVERSION:

	LOT	BLK	QTR	SEC	SEC	TWP	RGE	COUNTY
01			NWNWSE	34	02S	22W		RAVALLI

PLACE OF USE FOR INSTITUTIONAL:

	ACRES	LOT	BLK	QTR	SEC	SEC	TWP	RGE	COUNTY
001				NENENW	34	02S	22W		RAVALLI

REMARKS:

THE FOLLOWING ELEMENTS WERE AMENDED BY THE CLAIMANT ON 10/31/90: FLOW RATE, PRIORITY DATE, TYPE OF RIGHT.

****
* THE DNRC EXAMINATION OF THIS CLAIM FOUND NO SIGNIFICANT FACTS, *
* DATA, OR ISSUES TO REPORT TO THE WATER COURT. *
****

TEMPORARY PRELIMINARY DECREE
SOUTH END SUBBASIN - BITTERROOT RIVER
BASIN 76H
ABSTRACT OF WATER RIGHT CLAIM

WATER*RIGHT*NUMBER*76H*-W-050006-00* (CONTINUED)

A BETTER UNDERSTANDING OF YOUR CLAIMED WATER RIGHT CAN BE OBTAINED BY COMPARING YOUR RIGHT WITH OTHER CLAIMS IN THE BASIN. FOR EXAMPLE, COMPARE PRIORITY DATES, FLOW RATES, VOLUMES, OR ACRES IRRIGATED. ALSO, YOUR WATER RIGHT MAY BE SUBJECT TO WATER RIGHTS IN ADJOINING BASINS OR SUBBASINS AS WELL AS BEING SUBJECT TO OTHER RIGHTS ON YOUR SOURCE OF SUPPLY. FINALLY, YOUR WATER RIGHT MAY BE SUBJECT TO INDIAN RESERVED AND FEDERAL RESERVED WATER RIGHTS.

COMPLETE DETAILS REGARDING THE DNRC EXAMINATION RESULTS AND RELATED MATERIALS CAN BE REVIEWED AT THE OFFICE LOCATIONS IDENTIFIED IN THE DOCUMENT ENTITLED "NOTICE OF ENTRY OF TEMPORARY PRELIMINARY DECREE AND NOTICE OF AVAILABILITY."

SEE GENERAL FINDINGS OF FACT AND CONCLUSIONS OF LAW FOR FURTHER EXPLANATION OF YOUR CLAIMED WATER RIGHT. THESE FINDINGS CAN BE FOUND AS INDICATED IN THE DOCUMENT ENTITLED "NOTICE OF ENTRY OF TEMPORARY PRELIMINARY DECREE AND NOTICE OF AVAILABILITY." IF YOU NEED OBJECTION FORMS, OR HAVE QUESTIONS ABOUT WATER COURT PROCEDURES OR CHANGES TO YOUR RIGHT, YOU CAN CONTACT THE WATER COURT BY CALLING 1-800-624-3270 (WITHIN MONTANA ONLY) OR 1-406-586-4364, OR BY WRITING TO P.O. BOX 879, BOZEMAN MT 59771-0879.

TEMPORARY PRELIMINARY DECREE
SOUTH END SUBBASIN - BITTERROOT RIVER
BASIN 76H
ABSTRACT OF WATER RIGHT CLAIM

WATER*RIGHT*NUMBER*76H*-0-050007-00

***** THIS WATER RIGHT CLAIM HAS BEEN TERMINATED *****

OWNERS: USA (DEPT OF AGRICULTURE FOREST SERVICE)
PO BOX 7669
MISSOULA MT 59807

PURPOSE (USE): RECREATION

SOURCE: SPRING, TRIB OF BLUE JOINT CREEK

PRIORITY DATE:

FLOW RATE:

VOLUME:

PERIOD OF USE:

POINT OF DIVERSION AND MEANS OF DIVERSION:

	LOT	BLK	QTR SEC	SEC	TWP	RGE	COUNTY	MEANS
01			NENENW	06	02S	22W	RAVALLI	OTHER

PLACE OF USE FOR RECREATION:

REMARKS:

THIS CLAIM WAS WITHDRAWN FROM THE ADJUDICATION
PROCESS AT THE REQUEST OF THE CLAIMANT ON 10/31/90.

****
* THE DNRC EXAMINATION OF THIS CLAIM MAY NOT HAVE BEEN COMPLETED *
* AS THE CLAIMANT WITHDREW THE CLAIM. *
****

OBJECTIONS MAY BE FILED ACCORDING TO THE PROCEDURES OUTLINED IN THE DOCUMENT ENTITLED "NOTICE OF ENTRY OF TEMPORARY PRELIMINARY DECREE AND NOTICE OF AVAILABILITY." UNLESS OBJECTED TO OR CALLED IN ON MOTION OF THE MONTANA WATER COURT IN THIS DECREE OR IN THE PRELIMINARY DECREE, THE ELEMENTS OF THIS CLAIMED WATER RIGHT WILL APPEAR IN THE FINAL DECREE AS SHOWN ON THIS ABSTRACT. (SEE SECTION 85-2-233, MONTANA CODE ANNOTATED.)

SEE GENERAL FINDINGS OF FACT AND CONCLUSIONS OF LAW FOR FURTHER EXPLANATION OF YOUR CLAIMED WATER RIGHT. THESE FINDINGS CAN BE FOUND AS INDICATED IN THE DOCUMENT ENTITLED "NOTICE OF ENTRY OF TEMPORARY PRELIMINARY DECREE AND NOTICE OF AVAILABILITY." IF YOU NEED OBJECTION FORMS, OR HAVE QUESTIONS ABOUT WATER COURT PROCEDURES OR CHANGES TO YOUR RIGHT, YOU CAN CONTACT THE WATER COURT BY CALLING 1-800-624-3270 (WITHIN MONTANA ONLY) OR 1-406-586-4364, OR BY WRITING TO P.O. BOX 879, BOZEMAN MT 59771-0879.

04/11/94
PAGE 994

TEMPORARY PRELIMINARY DECREE
SOUTH END SUBBASIN - BITTERROOT RIVER
BASIN 76H
ABSTRACT OF WATER RIGHT CLAIM

WATER*RIGHT*NUMBER*76H*-W-050008-00

IMPORTANT NOTICE

YOUR WATER RIGHT AS SHOWN ON THIS ABSTRACT MAY HAVE CHANGES FROM YOUR WATER RIGHT AS CLAIMED OR AMENDED. AN ASTERISK (*) HAS BEEN PLACED NEXT TO EACH ITEM CHANGED BY THE DEPARTMENT OF NATURAL RESOURCES AND CONSERVATION (DNRC) DURING THE EXAMINATION PROCESS. THESE CHANGES ARE AUTHORIZED BY THE MONTANA WATER COURT OR THE WATER RIGHT CLAIM EXAMINATION RULES AS ADOPTED BY THE MONTANA SUPREME COURT.

OBJECTIONS MAY BE FILED ACCORDING TO THE PROCEDURES OUTLINED IN THE DOCUMENT ENTITLED "NOTICE OF ENTRY OF TEMPORARY PRELIMINARY DECREE AND NOTICE OF AVAILABILITY." UNLESS OBJECTED TO OR CALLED IN ON MOTION OF THE MONTANA WATER COURT IN THIS DECREE OR IN THE PRELIMINARY DECREE, THE ELEMENTS OF THIS CLAIMED WATER RIGHT WILL APPEAR IN THE FINAL DECREE AS SHOWN ON THIS ABSTRACT. (SEE SECTION 85-2-233, MONTANA CODE ANNOTATED.)

OWNERS: USA (DEPT OF AGRICULTURE FOREST SERVICE)
PO BOX 7669
MISSOULA MT 59807

* PURPOSE (USE): INSTITUTIONAL

UNDEVELOPED CAMP

* SOURCE: SPRING, TRIB OF SLATE CREEK
SOURCE TYPE: SURFACE WATER

ALSO KNOWN AS WHITE BARK SPRING

PRIORITY DATE: JUNE 01, 1920
TYPE OF HISTORICAL RIGHT: USE

FLOW RATE: .45 GPM

VOLUME: .10 AF

PERIOD OF USE: JUNE 01 TO NOVEMBER 30

POINT OF DIVERSION AND MEANS OF DIVERSION:

	LOT	BLK	QTR SEC	SEC	TWP	RGE	COUNTY	MEANS
01			NESENE	26	01S	21W	RAVALLI	BUCKET

PLACE OF USE FOR INSTITUTIONAL:

	ACRES	LOT	BLK	QTR SEC	SEC	TWP	RGE	COUNTY
001				NESENE	26	01S	21W	RAVALLI

REMARKS:

THE MEANS OF DIVERSION WAS AMENDED BY THE CLAIMANT ON 10731790.

WATER*RIGHT*NUMBER*76H*-W-050008-00*(CONTINUED)

REMARKS CONTINUED:

```
**************************************************************************
*  THE FOLLOWING ISSUES WERE IDENTIFIED BY THE DNRC DURING ITS           *
*  EXAMINATION OF THIS WATER RIGHT CLAIM.  THESE ISSUES MAY REMAIN       *
*  UNRESOLVED IF NO OBJECTIONS ARE FILED.                                *
*                                                                        *
*                                                                        *
*                                                                        *
*        THE CLAIMED VOLUME APPEARS TO BE EXCESSIVE FOR A                *
*        BUCKET MEANS OF DIVERSION.                                      *
*                                                                        *
*                                                                        *
**************************************************************************
```

A BETTER UNDERSTANDING OF YOUR CLAIMED WATER RIGHT CAN BE OBTAINED BY COMPARING YOUR RIGHT WITH OTHER CLAIMS IN THE BASIN. FOR EXAMPLE, COMPARE PRIORITY DATES, FLOW RATES, VOLUMES, OR ACRES IRRIGATED. ALSO, YOUR WATER RIGHT MAY BE SUBJECT TO WATER RIGHTS IN ADJOINING BASINS OR SUBBASINS AS WELL AS BEING SUBJECT TO OTHER RIGHTS ON YOUR SOURCE OF SUPPLY. FINALLY, YOUR WATER RIGHT MAY BE SUBJECT TO INDIAN RESERVED AND FEDERAL RESERVED WATER RIGHTS.

COMPLETE DETAILS REGARDING THE DNRC EXAMINATION RESULTS AND RELATED MATERIALS CAN BE REVIEWED AT THE OFFICE LOCATIONS IDENTIFIED IN THE DOCUMENT ENTITLED "NOTICE OF ENTRY OF TEMPORARY PRELIMINARY DECREE AND NOTICE OF AVAILABILITY."

SEE GENERAL FINDINGS OF FACT AND CONCLUSIONS OF LAW FOR FURTHER EXPLANATION OF YOUR CLAIMED WATER RIGHT. THESE FINDINGS CAN BE FOUND AS INDICATED IN THE DOCUMENT ENTITLED "NOTICE OF ENTRY OF TEMPORARY PRELIMINARY DECREE AND NOTICE OF AVAILABILITY." IF YOU NEED OBJECTION FORMS, OR HAVE QUESTIONS ABOUT WATER COURT PROCEDURES OR CHANGES TO YOUR RIGHT, YOU CAN CONTACT THE WATER COURT BY CALLING 1-800-624-3270 (WITHIN MONTANA ONLY) OR 1-406-586-4364, OR BY WRITING TO P.O. BOX 879, BOZEMAN MT 59771-0879.

04/11/94
PAGE 996

TEMPORARY PRELIMINARY DECREE
SOUTH END SUBBASIN - BITTERROOT RIVER
BASIN 76H
ABSTRACT OF WATER RIGHT CLAIM

WATER*RIGHT*NUMBER*76H*-0-050009-00

***** THIS WATER RIGHT CLAIM HAS BEEN TERMINATED *****

OWNERS: USA (DEPT OF AGRICULTURE FOREST SERVICE)
PO BOX 7669
MISSOULA MT 59807

PURPOSE (USE): RECREATION

SOURCE: SPRING, TRIB OF BLUE JOINT CREEK

PRIORITY DATE:

FLOW RATE:

VOLUME:

PERIOD OF USE:

POINT OF DIVERSION AND MEANS OF DIVERSION:

	LOT	BLK	QTR	SEC	SEC	TWP	RGE	COUNTY	MEANS
01			NENWNE	01	02S	23W		RAVALLI	OTHER

PLACE OF USE FOR RECREATION:

REMARKS:

THIS CLAIM WAS WITHDRAWN FROM THE ADJUDICATION
PROCESS AT THE REQUEST OF THE CLAIMANT ON 10/31/90.

****
* THE DNRC EXAMINATION OF THIS CLAIM MAY NOT HAVE BEEN COMPLETED *
* AS THE CLAIMANT WITHDREW THE CLAIM. *
****

OBJECTIONS MAY BE FILED ACCORDING TO THE PROCEDURES OUTLINED IN THE DOCUMENT ENTITLED "NOTICE OF ENTRY OF TEMPORARY PRELIMINARY DECREE AND NOTICE OF AVAILABILITY." UNLESS OBJECTED TO OR CALLED IN ON MOTION OF THE MONTANA WATER COURT IN THIS DECREE OR IN THE PRELIMINARY DECREE, THE ELEMENTS OF THIS CLAIMED WATER RIGHT WILL APPEAR IN THE FINAL DECREE AS SHOWN ON THIS ABSTRACT. (SEE SECTION 85-2-233, MONTANA CODE ANNOTATED.)

SEE GENERAL FINDINGS OF FACT AND CONCLUSIONS OF LAW FOR FURTHER EXPLANATION OF YOUR CLAIMED WATER RIGHT. THESE FINDINGS CAN BE FOUND AS INDICATED IN THE DOCUMENT ENTITLED "NOTICE OF ENTRY OF TEMPORARY PRELIMINARY DECREE AND NOTICE OF AVAILABILITY." IF YOU NEED OBJECTION FORMS, OR HAVE QUESTIONS ABOUT WATER COURT PROCEDURES OR CHANGES TO YOUR RIGHT, YOU CAN CONTACT THE WATER COURT BY CALLING 1-800-624-3270 (WITHIN MONTANA ONLY) OR 1-406-586-4364, OR BY WRITING TO P.O. BOX 879, BOZEMAN MT 59771-0879.

04/11/94
PAGE 997

TEMPORARY PRELIMINARY DECREE
SOUTH END SUBBASIN - BITTERROOT RIVER
BASIN 76H
ABSTRACT OF WATER RIGHT CLAIM

WATER*RIGHT*NUMBER*76H*-W-050010-00

IMPORTANT NOTICE

YOUR WATER RIGHT AS SHOWN ON THIS ABSTRACT MAY HAVE CHANGES FROM YOUR WATER RIGHT AS CLAIMED OR AMENDED. AN ASTERISK (*) HAS BEEN PLACED NEXT TO EACH ITEM CHANGED BY THE DEPARTMENT OF NATURAL RESOURCES AND CONSERVATION (DNRC) DURING THE EXAMINATION PROCESS. THESE CHANGES ARE AUTHORIZED BY THE MONTANA WATER COURT OR THE WATER RIGHT CLAIM EXAMINATION RULES AS ADOPTED BY THE MONTANA SUPREME COURT.

OBJECTIONS MAY BE FILED ACCORDING TO THE PROCEDURES OUTLINED IN THE DOCUMENT ENTITLED "NOTICE OF ENTRY OF TEMPORARY PRELIMINARY DECREE AND NOTICE OF AVAILABILITY." UNLESS OBJECTED TO OR CALLED IN ON MOTION OF THE MONTANA WATER COURT IN THIS DECREE OR IN THE PRELIMINARY DECREE, THE ELEMENTS OF THIS CLAIMED WATER RIGHT WILL APPEAR IN THE FINAL DECREE AS SHOWN ON THIS ABSTRACT. (SEE SECTION 85-2-233, MONTANA CODE ANNOTATED.)

OWNERS: USA (DEPT OF AGRICULTURE FOREST SERVICE)
PO BOX 7669
MISSOULA MT 59807

* PURPOSE (USE): INSTITUTIONAL

UNDEVELOPED CAMP

SOURCE: SPRING, TRIB OF CASTNER CREEK
SOURCE TYPE: SURFACE WATER

PRIORITY DATE: FEBRUARY 22, 1897
TYPE OF HISTORICAL RIGHT: USE

FLOW RATE: .45 GPM

VOLUME: .70 AF

PERIOD OF USE: APRIL 01 TO NOVEMBER 30

POINT OF DIVERSION AND MEANS OF DIVERSION:

	LOT	BLK	QTR SEC	SEC	TWP	RGE	COUNTY	MEANS
01			SWSWNE	11	03S	22W	RAVALLI	BUCKET

PLACE OF USE FOR INSTITUTIONAL:

ACRES	LOT	BLK	QTR SEC	SEC	TWP	RGE	COUNTY
001			SWSWNE	11	03S	22W	RAVALLI

REMARKS:

THE MEANS OF DIVERSION WAS AMENDED BY THE CLAIMANT ON 10/31/90.

***

TEMPORARY PRELIMINARY DECREE
SOUTH END SUBBASIN - BITTERROOT RIVER
BASIN 76H
ABSTRACT OF WATER RIGHT CLAIM

WATER*RIGHT*NUMBER*76H*-W-050010-00* (CONTINUED)

REMARKS CONTINUED:

```
*                                                                              *
*         VOLUME MAY BE EXCESSIVE, BASED ON THE FLOW RATE AND                  *
*         PERIOD OF USE, THE SYSTEM WOULD HAVE TO RUN 23.2                     *
*         HOURS PER DAY TO DELIVER THE CLAIMED VOLUME. NO                      *
*         INFORMATION EXISTS IN THE CLAIM FILE TO CONFIRM                      *
*         THIS FIGURE.                                                         *
*                                                                              *
*         THE CLAIMED VOLUME APPEARS TO BE EXCESSIVE FOR A                     *
*         BUCKET MEANS OF DIVERSION.                                           *
*                                                                              *
*         THE CLAIMED VOLUME EXCEEDS MAXIMUM FEASIBLE VOLUME.                  *
*         BASED ON THE FLOW RATE AND PERIOD OF USE, THE MAXIMUM                *
*         VOLUME POSSIBLE IS        0.48 ACRE-FEET PER YEAR.                   *
*                                                                              *
*                                                                              *
********************************************************************************
```

A BETTER UNDERSTANDING OF YOUR CLAIMED WATER RIGHT CAN BE OBTAINED BY COMPARING YOUR RIGHT WITH OTHER CLAIMS IN THE BASIN. FOR EXAMPLE, COMPARE PRIORITY DATES, FLOW RATES, VOLUMES, OR ACRES IRRIGATED. ALSO, YOUR WATER RIGHT MAY BE SUBJECT TO WATER RIGHTS IN ADJOINING BASINS OR SUBBASINS AS WELL AS BEING SUBJECT TO OTHER RIGHTS ON YOUR SOURCE OF SUPPLY. FINALLY, YOUR WATER RIGHT MAY BE SUBJECT TO INDIAN RESERVED AND FEDERAL RESERVED WATER RIGHTS.

COMPLETE DETAILS REGARDING THE DNRC EXAMINATION RESULTS AND RELATED MATERIALS CAN BE REVIEWED AT THE OFFICE LOCATIONS IDENTIFIED IN THE DOCUMENT ENTITLED "NOTICE OF ENTRY OF TEMPORARY PRELIMINARY DECREE AND NOTICE OF AVAILABILITY."

SEE GENERAL FINDINGS OF FACT AND CONCLUSIONS OF LAW FOR FURTHER EXPLANATION OF YOUR CLAIMED WATER RIGHT. THESE FINDINGS CAN BE FOUND AS INDICATED IN THE DOCUMENT ENTITLED "NOTICE OF ENTRY OF TEMPORARY PRELIMINARY DECREE AND NOTICE OF AVAILABILITY." IF YOU NEED OBJECTION FORMS, OR HAVE QUESTIONS ABOUT WATER COURT PROCEDURES OR CHANGES TO YOUR RIGHT, YOU CAN CONTACT THE WATER COURT BY CALLING 1-800-624-3270 (WITHIN MONTANA ONLY) OR 1-406-586-4364, OR BY WRITING TO P.O. BOX 879, BOZEMAN MT 59771-0879.

04/11/94
PAGE 999

TEMPORARY PRELIMINARY DECREE
SOUTH END SUBBASIN - BITTERROOT RIVER
BASIN 76H
ABSTRACT OF WATER RIGHT CLAIM

WATER*RIGHT*NUMBER*76H*-W-050011-00

IMPORTANT NOTICE

YOUR WATER RIGHT AS SHOWN ON THIS ABSTRACT MAY HAVE CHANGES FROM YOUR WATER RIGHT AS CLAIMED OR AMENDED. AN ASTERISK (*) HAS BEEN PLACED NEXT TO EACH ITEM CHANGED BY THE DEPARTMENT OF NATURAL RESOURCES AND CONSERVATION (DNRC) DURING THE EXAMINATION PROCESS. THESE CHANGES ARE AUTHORIZED BY THE MONTANA WATER COURT OR THE WATER RIGHT CLAIM EXAMINATION RULES AS ADOPTED BY THE MONTANA SUPREME COURT.

OBJECTIONS MAY BE FILED ACCORDING TO THE PROCEDURES OUTLINED IN THE DOCUMENT ENTITLED "NOTICE OF ENTRY OF TEMPORARY PRELIMINARY DECREE AND NOTICE OF AVAILABILITY." UNLESS OBJECTED TO OR CALLED IN ON MOTION OF THE MONTANA WATER COURT IN THIS DECREE OR IN THE PRELIMINARY DECREE, THE ELEMENTS OF THIS CLAIMED WATER RIGHT WILL APPEAR IN THE FINAL DECREE AS SHOWN ON THIS ABSTRACT. (SECTION 85-2-233, MONTANA CODE ANNOTATED.)

OWNERS: USA (DEPT OF AGRICULTURE FOREST SERVICE)
PO BOX 7669
MISSOULA MT 59807

* PURPOSE (USE): INSTITUTIONAL

UNDEVELOPED CAMP

* SOURCE: SPRING, TRIB OF HUGHES CREEK
SOURCE TYPE: SURFACE WATER

ALSO KNOWN AS HUGHES POINT SPRING

PRIORITY DATE: JULY 01, 1920
TYPE OF HISTORICAL RIGHT: USE

FLOW RATE: .45 GPM

VOLUME: .70 AF

PERIOD OF USE: APRIL 01 TO NOVEMBER 30

POINT OF DIVERSION AND MEANS OF DIVERSION:

	LOT	BLK	QTR SEC	SEC	TWP	RGE	COUNTY	MEANS
01			SESWSW	11	02S	20W	RAVALLI	BUCKET

PLACE OF USE FOR INSTITUTIONAL:

ACRES	LOT	BLK	QTR SEC	SEC	TWP	RGE	COUNTY
001			SESWSW	11	02S	20W	RAVALLI

REMARKS:

THE MEANS OF DIVERSION WAS AMENDED BY THE CLAIMANT ON 10/31/90.

TEMPORARY PRELIMINARY DECREE
SOUTH END SUBBASIN - BITTERROOT RIVER
BASIN 76H
ABSTRACT OF WATER RIGHT CLAIM

WATER*RIGHT*NUMBER*76H*-W-050011-00*(CONTINUED)

REMARKS CONTINUED:

```
**************************************************************************
*  THE FOLLOWING ISSUES WERE IDENTIFIED BY THE DNRC DURING ITS           *
*  EXAMINATION OF THIS WATER RIGHT CLAIM.  THESE ISSUES MAY REMAIN       *
*  UNRESOLVED IF NO OBJECTIONS ARE FILED.                                *
*                                                                        *
*                                                                        *
*                                                                        *
*        VOLUME MAY BE EXCESSIVE. BASED ON THE FLOW RATE AND             *
*        PERIOD OF USE, THE SYSTEM WOULD HAVE TO RUN 23.2                *
*        HOURS PER DAY TO DELIVER THE CLAIMED VOLUME. NO                 *
*        INFORMATION EXISTS IN THE CLAIM FILE TO CONFIRM                 *
*        THIS FIGURE.                                                    *
*                                                                        *
*        THE CLAIMED VOLUME APPEARS TO BE EXCESSIVE FOR A                *
*        BUCKET MEANS OF DIVERSION.                                      *
*                                                                        *
*        THE CLAIMED VOLUME EXCEEDS MAXIMUM FEASIBLE VOLUME.             *
*        BASED ON THE FLOW RATE AND PERIOD OF USE, THE MAXIMUM           *
*        VOLUME POSSIBLE IS       0.48 ACRE-FEET PER YEAR.               *
*                                                                        *
*                                                                        *
**************************************************************************
```

A BETTER UNDERSTANDING OF YOUR CLAIMED WATER RIGHT CAN BE OBTAINED BY COMPARING YOUR RIGHT WITH OTHER CLAIMS IN THE BASIN. FOR EXAMPLE, COMPARE PRIORITY DATES, FLOW RATES, VOLUMES, OR ACRES IRRIGATED. ALSO, YOUR WATER RIGHT MAY BE SUBJECT TO WATER RIGHTS IN ADJOINING BASINS OR SUBBASINS AS WELL AS BEING SUBJECT TO OTHER RIGHTS ON YOUR SOURCE OF SUPPLY. FINALLY, YOUR WATER RIGHT MAY BE SUBJECT TO INDIAN RESERVED AND FEDERAL RESERVED WATER RIGHTS.

COMPLETE DETAILS REGARDING THE DNRC EXAMINATION RESULTS AND RELATED MATERIALS CAN BE REVIEWED AT THE OFFICE LOCATIONS IDENTIFIED IN THE DOCUMENT ENTITLED "NOTICE OF ENTRY OF TEMPORARY PRELIMINARY DECREE AND NOTICE OF AVAILABILITY."

SEE GENERAL FINDINGS OF FACT AND CONCLUSIONS OF LAW FOR FURTHER EXPLANATION OF YOUR CLAIMED WATER RIGHT. THESE FINDINGS CAN BE FOUND AS INDICATED IN THE DOCUMENT ENTITLED "NOTICE OF ENTRY OF TEMPORARY PRELIMINARY DECREE AND NOTICE OF AVAILABILITY." IF YOU NEED OBJECTION FORMS, OR HAVE QUESTIONS ABOUT WATER COURT PROCEDURES OR CHANGES TO YOUR RIGHT, YOU CAN CONTACT THE WATER COURT BY CALLING 1-800-624-3270 (WITHIN MONTANA ONLY) OR 1-406-586-4364, OR BY WRITING TO P.O. BOX 879, BOZEMAN MT 59771-0879.

04/11/94
PAGE 1,001

TEMPORARY PRELIMINARY DECREE
SOUTH END SUBBASIN - BITTERROOT RIVER
BASIN 76H
ABSTRACT OF WATER RIGHT CLAIM

WATER*RIGHT*NUMBER*76H*-0-050012-00

***** THIS WATER RIGHT CLAIM HAS BEEN TERMINATED *****

OWNERS: USA (DEPT OF AGRICULTURE FOREST SERVICE)
PO BOX 7669
MISSOULA MT 59807

PURPOSE (USE): RECREATION

SOURCE: SPRING, TRIB OF BLUE JOINT CREEK

PRIORITY DATE:

FLOW RATE:

VOLUME:

PERIOD OF USE:

POINT OF DIVERSION AND MEANS OF DIVERSION:

	LOT	BLK	QTR	SEC	SEC	TWP	RGE	COUNTY	MEANS
01			SWSWSE		26	01S	23W	RAVALLI	OTHER

PLACE OF USE FOR RECREATION:

REMARKS:

THIS CLAIM WAS WITHDRAWN FROM THE ADJUDICATION PROCESS AT THE REQUEST OF THE CLAIMANT ON 10/31/90.

****
* THE DNRC EXAMINATION OF THIS CLAIM MAY NOT HAVE BEEN COMPLETED *
* AS THE CLAIMANT WITHDREW THE CLAIM. *
****

OBJECTIONS MAY BE FILED ACCORDING TO THE PROCEDURES OUTLINED IN THE DOCUMENT ENTITLED "NOTICE OF ENTRY OF TEMPORARY PRELIMINARY DECREE AND NOTICE OF AVAILABILITY." UNLESS OBJECTED TO OR CALLED IN ON MOTION OF THE MONTANA WATER COURT IN THIS DECREE OR IN THE PRELIMINARY DECREE, THE ELEMENTS OF THIS CLAIMED WATER RIGHT WILL APPEAR IN THE FINAL DECREE AS SHOWN ON THIS ABSTRACT. (SEE SECTION 85-2-233, MONTANA CODE ANNOTATED.)

SEE GENERAL FINDINGS OF FACT AND CONCLUSIONS OF LAW FOR FURTHER EXPLANATION OF YOUR CLAIMED WATER RIGHT. THESE FINDINGS CAN BE FOUND AS INDICATED IN THE DOCUMENT ENTITLED "NOTICE OF ENTRY OF TEMPORARY PRELIMINARY DECREE AND NOTICE OF AVAILABILITY." IF YOU NEED OBJECTION FORMS, OR HAVE QUESTIONS ABOUT WATER COURT PROCEDURES OR CHANGES TO YOUR RIGHT, YOU CAN CONTACT THE WATER COURT BY CALLING 1-800-624-3270 (WITHIN MONTANA ONLY) OR 1-406-586-4364, OR BY WRITING TO P.O. BOX 879, BOZEMAN MT 59771-0879.

04/11/94
PAGE 1,002

TEMPORARY PRELIMINARY DECREE
SOUTH END SUBBASIN - BITTERROOT RIVER
BASIN 76H
ABSTRACT OF WATER RIGHT CLAIM

WATER*RIGHT*NUMBER*76H*-W-050013-00

IMPORTANT NOTICE

YOUR WATER RIGHT AS SHOWN ON THIS ABSTRACT MAY HAVE CHANGES FROM YOUR WATER RIGHT AS CLAIMED OR AMENDED. AN ASTERISK (*) HAS BEEN PLACED NEXT TO EACH ITEM CHANGED BY THE DEPARTMENT OF NATURAL RESOURCES AND CONSERVATION (DNRC) DURING THE EXAMINATION PROCESS. THESE CHANGES ARE AUTHORIZED BY THE MONTANA WATER COURT OR THE WATER RIGHT CLAIM EXAMINATION RULES AS ADOPTED BY THE MONTANA SUPREME COURT.

OBJECTIONS MAY BE FILED ACCORDING TO THE PROCEDURES OUTLINED IN THE DOCUMENT ENTITLED "NOTICE OF ENTRY OF TEMPORARY PRELIMINARY DECREE AND NOTICE OF AVAILABILITY." UNLESS OBJECTED TO OR CALLED IN ON MOTION OF THE MONTANA WATER COURT IN THIS DECREE OR IN THE PRELIMINARY DECREE, THE ELEMENTS OF THIS CLAIMED WATER RIGHT WILL APPEAR IN THE FINAL DECREE AS SHOWN ON THIS ABSTRACT. (SEE SECTION 85-2-233, MONTANA CODE ANNOTATED.)

OWNERS: USA (DEPT OF AGRICULTURE FOREST SERVICE)
PO BOX 7669
MISSOULA MT 59807

* PURPOSE (USE): INSTITUTIONAL

UNDEVELOPED CAMP

* SOURCE: SPRING, TRIB OF CHRISTMAS TREE CREEK
SOURCE TYPE: SURFACE WATER

PRIORITY DATE: JUNE 01, 1920
TYPE OF HISTORICAL RIGHT: USE

FLOW RATE: .45 GPM

VOLUME: .10 AF

PERIOD OF USE: APRIL 01 TO NOVEMBER 30

POINT OF DIVERSION AND MEANS OF DIVERSION:

	LOT	BLK	QTR SEC	SEC	TWP	RGE	COUNTY	MEANS
01			SWSESW	13	03S	22W	RAVALLI	BUCKET

PLACE OF USE FOR INSTITUTIONAL:

ACRES	LOT	BLK	QTR SEC	SEC	TWP	RGE	COUNTY
001			SWSESW	13	03S	22W	RAVALLI

REMARKS:

THE FOLLOWING ELEMENTS WERE AMENDED BY THE CLAIMANT ON 10/31/90: MEANS OF DIVERSION, POINT OF DIVERSION, PLACE OF USE.

***

TEMPORARY PRELIMINARY DECREE
SOUTH END SUBBASIN - BITTERROOT RIVER
BASIN 76H
ABSTRACT OF WATER RIGHT CLAIM

WATER*RIGHT*NUMBER*76H*-W-050013-00*(CONTINUED)

REMARKS CONTINUED:

```
*                                                                              *
*         THE CLAIMED VOLUME APPEARS TO BE EXCESSIVE FOR A                     *
*         BUCKET MEANS OF DIVERSION.                                           *
*                                                                              *
*                                                                              *
********************************************************************************
```

A BETTER UNDERSTANDING OF YOUR CLAIMED WATER RIGHT CAN BE OBTAINED BY COMPARING YOUR RIGHT WITH OTHER CLAIMS IN THE BASIN. FOR EXAMPLE, COMPARE PRIORITY DATES, FLOW RATES, VOLUMES, OR ACRES IRRIGATED. ALSO, YOUR WATER RIGHT MAY BE SUBJECT TO WATER RIGHTS IN ADJOINING BASINS OR SUBBASINS AS WELL AS BEING SUBJECT TO OTHER RIGHTS ON YOUR SOURCE OF SUPPLY. FINALLY, YOUR WATER RIGHT MAY BE SUBJECT TO INDIAN RESERVED AND FEDERAL RESERVED WATER RIGHTS.

COMPLETE DETAILS REGARDING THE DNRC EXAMINATION RESULTS AND RELATED MATERIALS CAN BE REVIEWED AT THE OFFICE LOCATIONS IDENTIFIED IN THE DOCUMENT ENTITLED "NOTICE OF ENTRY OF TEMPORARY PRELIMINARY DECREE AND NOTICE OF AVAILABILITY."

SEE GENERAL FINDINGS OF FACT AND CONCLUSIONS OF LAW FOR FURTHER EXPLANATION OF YOUR CLAIMED WATER RIGHT. THESE FINDINGS CAN BE FOUND AS INDICATED IN THE DOCUMENT ENTITLED "NOTICE OF ENTRY OF TEMPORARY PRELIMINARY DECREE AND NOTICE OF AVAILABILITY." IF YOU NEED OBJECTION FORMS, OR HAVE QUESTIONS ABOUT WATER COURT PROCEDURES OR CHANGES TO YOUR RIGHT, YOU CAN CONTACT THE WATER COURT BY CALLING 1-800-624-3270 (WITHIN MONTANA ONLY) OR 1-406-586-4364, OR BY WRITING TO P.O. BOX 879, BOZEMAN MT 59771-0879.

04/11/94
PAGE 1,004

TEMPORARY PRELIMINARY DECREE
SOUTH END SUBBASIN - BITTERROOT RIVER
BASIN 76H
ABSTRACT OF WATER RIGHT CLAIM

WATER*RIGHT*NUMBER*76H*-W-050014-00

IMPORTANT NOTICE

YOUR WATER RIGHT AS SHOWN ON THIS ABSTRACT MAY HAVE CHANGES FROM YOUR WATER RIGHT AS CLAIMED OR AMENDED. AN ASTERISK (*) HAS BEEN PLACED NEXT TO EACH ITEM CHANGED BY THE DEPARTMENT OF NATURAL RESOURCES AND CONSERVATION (DNRC) DURING THE EXAMINATION PROCESS. THESE CHANGES ARE AUTHORIZED BY THE MONTANA WATER COURT OR THE WATER RIGHT CLAIM EXAMINATION RULES AS ADOPTED BY THE MONTANA SUPREME COURT.

OBJECTIONS MAY BE FILED ACCORDING TO THE PROCEDURES OUTLINED IN THE DOCUMENT ENTITLED "NOTICE OF ENTRY OF TEMPORARY PRELIMINARY DECREE AND NOTICE OF AVAILABILITY." UNLESS OBJECTED TO OR CALLED IN ON MOTION OF THE MONTANA WATER COURT IN THIS DECREE OR IN THE PRELIMINARY DECREE, THE ELEMENTS OF THIS CLAIMED WATER RIGHT WILL APPEAR IN THE FINAL DECREE AS SHOWN ON THIS ABSTRACT. (SEE SECTION 85-2-233, MONTANA CODE ANNOTATED.)

OWNERS: USA (DEPT OF AGRICULTURE FOREST SERVICE)
PO BOX 7669
MISSOULA MT 59807

* PURPOSE (USE): INSTITUTIONAL

UNDEVELOPED CAMP

* SOURCE: SPRING, TRIB OF SHIELDS CREEK
SOURCE TYPE: SURFACE WATER

PRIORITY DATE: SEPTEMBER 23, 1920
TYPE OF HISTORICAL RIGHT: USE

FLOW RATE: .45 GPM

VOLUME: .10 AF

PERIOD OF USE: MAY 01 TO NOVEMBER 30

POINT OF DIVERSION AND MEANS OF DIVERSION:

	LOT	BLK	QTR SEC	SEC	TWP	RGE	COUNTY	MEANS
01			SENESE	25	01S	20W	RAVALLI	BUCKET

PLACE OF USE FOR INSTITUTIONAL:

	ACRES	LOT	BLK	QTR SEC	SEC	TWP	RGE	COUNTY
001				SENESE	25	01S	20W	RAVALLI

REMARKS:

THE MEANS OF DIVERSION WAS AMENDED BY THE CLAIMANT ON 10/31/90.

****
* THE FOLLOWING ISSUES WERE IDENTIFIED BY THE DNRC DURING ITS *
* EXAMINATION OF THIS WATER RIGHT CLAIM. THESE ISSUES MAY REMAIN *
* UNRESOLVED IF NO OBJECTIONS ARE FILED. *
* *
* *

TEMPORARY PRELIMINARY DECREE
SOUTH END SUBBASIN - BITTERROOT RIVER
BASIN 76H
ABSTRACT OF WATER RIGHT CLAIM

WATER*RIGHT*NUMBER*76H*-W-050014-00*(CONTINUED)

REMARKS CONTINUED:

```
*                                                                              *
*         THE CLAIMED VOLUME APPEARS TO BE EXCESSIVE FOR A                     *
*         BUCKET MEANS OF DIVERSION.                                           *
*                                                                              *
*                                                                              *
********************************************************************************
```

A BETTER UNDERSTANDING OF YOUR CLAIMED WATER RIGHT CAN BE OBTAINED BY COMPARING YOUR RIGHT WITH OTHER CLAIMS IN THE BASIN. FOR EXAMPLE, COMPARE PRIORITY DATES, FLOW RATES, VOLUMES, OR ACRES IRRIGATED. ALSO, YOUR WATER RIGHT MAY BE SUBJECT TO WATER RIGHTS IN ADJOINING BASINS OR SUBBASINS AS WELL AS BEING SUBJECT TO OTHER RIGHTS ON YOUR SOURCE OF SUPPLY. FINALLY, YOUR WATER RIGHT MAY BE SUBJECT TO INDIAN RESERVED AND FEDERAL RESERVED WATER RIGHTS.

COMPLETE DETAILS REGARDING THE DNRC EXAMINATION RESULTS AND RELATED MATERIALS CAN BE REVIEWED AT THE OFFICE LOCATIONS IDENTIFIED IN THE DOCUMENT ENTITLED "NOTICE OF ENTRY OF TEMPORARY PRELIMINARY DECREE AND NOTICE OF AVAILABILITY."

SEE GENERAL FINDINGS OF FACT AND CONCLUSIONS OF LAW FOR FURTHER EXPLANATION OF YOUR CLAIMED WATER RIGHT. THESE FINDINGS CAN BE FOUND AS INDICATED IN THE DOCUMENT ENTITLED "NOTICE OF ENTRY OF TEMPORARY PRELIMINARY DECREE AND NOTICE OF AVAILABILITY." IF YOU NEED OBJECTION FORMS, OR HAVE QUESTIONS ABOUT WATER COURT PROCEDURES OR CHANGES TO YOUR RIGHT, YOU CAN CONTACT THE WATER COURT BY CALLING 1-800-624-3270 (WITHIN MONTANA ONLY) OR 1-406-586-4364, OR BY WRITING TO P.O. BOX 879, BOZEMAN MT 59771-0879.

04/11/94
PAGE 1,006

TEMPORARY PRELIMINARY DECREE
SOUTH END SUBBASIN - BITTERROOT RIVER
BASIN 76H
ABSTRACT OF WATER RIGHT CLAIM

WATER*RIGHT*NUMBER*76H*-W-050015-00

IMPORTANT NOTICE

YOUR WATER RIGHT AS SHOWN ON THIS ABSTRACT MAY HAVE CHANGES FROM YOUR WATER RIGHT AS CLAIMED OR AMENDED. AN ASTERISK (*) HAS BEEN PLACED NEXT TO EACH ITEM CHANGED BY THE DEPARTMENT OF NATURAL RESOURCES AND CONSERVATION (DNRC) DURING THE EXAMINATION PROCESS. THESE CHANGES ARE AUTHORIZED BY THE MONTANA WATER COURT OR THE WATER RIGHT CLAIM EXAMINATION RULES AS ADOPTED BY THE MONTANA SUPREME COURT.

OBJECTIONS MAY BE FILED ACCORDING TO THE PROCEDURES OUTLINED IN THE DOCUMENT ENTITLED "NOTICE OF ENTRY OF TEMPORARY PRELIMINARY DECREE AND NOTICE OF AVAILABILITY." UNLESS OBJECTED TO OR CALLED IN ON MOTION OF THE MONTANA WATER COURT IN THIS DECREE OR IN THE PRELIMINARY DECREE, THE ELEMENTS OF THIS CLAIMED WATER RIGHT WILL APPEAR IN THE FINAL DECREE AS SHOWN ON THIS ABSTRACT. (SEE SECTION 85-2-233, MONTANA CODE ANNOTATED.)

OWNERS: USA (DEPT OF AGRICULTURE FOREST SERVICE)
PO BOX 7669
MISSOULA MT 59807

* PURPOSE (USE): INSTITUTIONAL

UNDEVELOPED CAMP

* SOURCE: SPRING, TRIB OF SHIELDS CREEK
SOURCE TYPE: SURFACE WATER

PRIORITY DATE: JUNE 01, 1920
TYPE OF HISTORICAL RIGHT: USE

FLOW RATE: .45 GPM

VOLUME: .10 AF

PERIOD OF USE: MAY 01 TO NOVEMBER 30

POINT OF DIVERSION AND MEANS OF DIVERSION:

	LOT	BLK	QTR	SEC	SEC	TWP	RGE	COUNTY	MEANS
01			NWNWSW	25	01S	20W		RAVALLI	BUCKET

PLACE OF USE FOR INSTITUTIONAL:

	ACRES	LOT	BLK	QTR	SEC	SEC	TWP	RGE	COUNTY
001				NWNWSW	25	01S	20W		RAVALLI

REMARKS:

THE MEANS OF DIVERSION WAS AMENDED BY THE CLAIMANT ON 10/31/90.

***

TEMPORARY PRELIMINARY DECREE
SOUTH END SUBBASIN - BITTERROOT RIVER
BASIN 76H
ABSTRACT OF WATER RIGHT CLAIM

WATER*RIGHT*NUMBER*76H*-W-050015-00*(CONTINUED)

REMARKS CONTINUED:

```
*                                                                              *
*         THE CLAIMED VOLUME APPEARS TO BE EXCESSIVE FOR A                     *
*         BUCKET MEANS OF DIVERSION.                                           *
*                                                                              *
*                                                                              *
********************************************************************************
```

A BETTER UNDERSTANDING OF YOUR CLAIMED WATER RIGHT CAN BE OBTAINED BY COMPARING YOUR RIGHT WITH OTHER CLAIMS IN THE BASIN. FOR EXAMPLE, COMPARE PRIORITY DATES, FLOW RATES, VOLUMES, OR ACRES IRRIGATED. ALSO, YOUR WATER RIGHT MAY BE SUBJECT TO WATER RIGHTS IN ADJOINING BASINS OR SUBBASINS AS WELL AS BEING SUBJECT TO OTHER RIGHTS ON YOUR SOURCE OF SUPPLY. FINALLY, YOUR WATER RIGHT MAY BE SUBJECT TO INDIAN RESERVED AND FEDERAL RESERVED WATER RIGHTS.

COMPLETE DETAILS REGARDING THE DNRC EXAMINATION RESULTS AND RELATED MATERIALS CAN BE REVIEWED AT THE OFFICE LOCATIONS IDENTIFIED IN THE DOCUMENT ENTITLED "NOTICE OF ENTRY OF TEMPORARY PRELIMINARY DECREE AND NOTICE OF AVAILABILITY."

SEE GENERAL FINDINGS OF FACT AND CONCLUSIONS OF LAW FOR FURTHER EXPLANATION OF YOUR CLAIMED WATER RIGHT. THESE FINDINGS CAN BE FOUND AS INDICATED IN THE DOCUMENT ENTITLED "NOTICE OF ENTRY OF TEMPORARY PRELIMINARY DECREE AND NOTICE OF AVAILABILITY." IF YOU NEED OBJECTION FORMS, OR HAVE QUESTIONS ABOUT WATER COURT PROCEDURES OR CHANGES TO YOUR RIGHT, YOU CAN CONTACT THE WATER COURT BY CALLING 1-800-624-3270 (WITHIN MONTANA ONLY) OR 1-406-586-4364, OR BY WRITING TO P.O. BOX 879, BOZEMAN MT 59771-0879.

04/11/94
PAGE 1,008

TEMPORARY PRELIMINARY DECREE
SOUTH END SUBBASIN - BITTERROOT RIVER
BASIN 76H
ABSTRACT OF WATER RIGHT CLAIM

WATER*RIGHT*NUMBER*76H*-W-050016-00

IMPORTANT NOTICE

YOUR WATER RIGHT AS SHOWN ON THIS ABSTRACT MAY HAVE CHANGES FROM YOUR WATER RIGHT AS CLAIMED OR AMENDED. AN ASTERISK (*) HAS BEEN PLACED NEXT TO EACH ITEM CHANGED BY THE DEPARTMENT OF NATURAL RESOURCES AND CONSERVATION (DNRC) DURING THE EXAMINATION PROCESS. THESE CHANGES ARE AUTHORIZED BY THE MONTANA WATER COURT OR THE WATER RIGHT CLAIM EXAMINATION RULES AS ADOPTED BY THE MONTANA SUPREME COURT.

OBJECTIONS MAY BE FILED ACCORDING TO THE PROCEDURES OUTLINED IN THE DOCUMENT ENTITLED "NOTICE OF ENTRY OF TEMPORARY PRELIMINARY DECREE AND NOTICE OF AVAILABILITY." UNLESS OBJECTED TO OR CALLED IN ON MOTION OF THE MONTANA WATER COURT IN THIS DECREE OR IN THE PRELIMINARY DECREE, THE ELEMENTS OF THIS CLAIMED WATER RIGHT WILL APPEAR IN THE FINAL DECREE AS SHOWN ON THIS ABSTRACT. (SEE SECTION 85-2-233, MONTANA CODE ANNOTATED.)

OWNERS: USA (DEPT OF AGRICULTURE FOREST SERVICE)
PO BOX 7669
MISSOULA MT 59807

PURPOSE (USE): STOCK

SOURCE: DEER CREEK
SOURCE TYPE: SURFACE WATER

PRIORITY DATE: MAY 01, 1942
TYPE OF HISTORICAL RIGHT: USE

* FLOW RATE: NO FLOW RATE HAS BEEN DECREED BECAUSE THIS USE CONSISTS OF STOCK DRINKING DIRECTLY FROM THE SOURCE, OR FROM A DITCH SYSTEM.

* VOLUME: THIS WATER RIGHT INCLUDES THE AMOUNT OF WATER CONSUMPTIVELY USED FOR STOCK WATERING PURPOSES AT THE RATE OF 30 GALLONS PER DAY PER ANIMAL UNIT. ANIMAL UNITS SHALL BE BASED ON REASONABLE CARRYING CAPACITY AND HISTORICAL USE OF THE AREA SERVICED BY THIS WATER SOURCE.

PERIOD OF USE: MAY 01 TO OCTOBER 31

* POINT OF DIVERSION AND MEANS OF DIVERSION:

	LOT	BLK	QTR	SEC	SEC	TWP	RGE	COUNTY	MEANS
01			SWNW	09	03S	23W		RAVALLI	DIRECT FROM SOURCE
02			NWNWSW	09	03S	23W		RAVALLI	DIRECT FROM SOURCE
03			SE	08	03S	23W		RAVALLI	DIRECT FROM SOURCE
04			SESESW	08	03S	23W		RAVALLI	DIRECT FROM SOURCE
05			NW	17	03S	23W		RAVALLI	DIRECT FROM SOURCE
06			S2NE	18	03S	23W		RAVALLI	DIRECT FROM SOURCE
07			N2SE	18	03S	23W		RAVALLI	DIRECT FROM SOURCE
08			NW	18	03S	23W		RAVALLI	DIRECT FROM SOURCE
09			NE	13	03S	24W		RAVALLI	DIRECT FROM SOURCE

* PLACE OF USE FOR STOCK:

	ACRES	LOT	BLK	QTR	SEC	SEC	TWP	RGE	COUNTY
001				NE	13	03S	24W		RAVALLI
002				SWNW	09	03S	23W		RAVALLI
003				NWNWSW	09	03S	23W		RAVALLI

TEMPORARY PRELIMINARY DECREE
SOUTH END SUBBASIN - BITTERROOT RIVER
BASIN 76H
ABSTRACT OF WATER RIGHT CLAIM

WATER*RIGHT*NUMBER*76H*-W-050016-00* (CONTINUED)

PLACE OF USE CONTINUED:

004		SE	08	03S	23W	RAVALLI
005		SESESW	08	03S	23W	RAVALLI
006		NW	17	03S	23W	RAVALLI
007		S2NE	18	03S	23W	RAVALLI
008		N2SE	18	03S	23W	RAVALLI
009		NW	18	03S	23W	RAVALLI

REMARKS:

THE SOURCE WAS AMENDED BY THE CLAIMANT ON 10/31/90.

THE TOWNSHIP IS UNSURVEYED, THE LEGAL LAND DESCRIPTIONS HAVE BEEN ESTIMATED.

****
* THE DNRC EXAMINATION OF THIS CLAIM FOUND NO SIGNIFICANT FACTS, *
* DATA, OR ISSUES TO REPORT TO THE WATER COURT. *
****

A BETTER UNDERSTANDING OF YOUR CLAIMED WATER RIGHT CAN BE OBTAINED BY COMPARING YOUR RIGHT WITH OTHER CLAIMS IN THE BASIN. FOR EXAMPLE, COMPARE PRIORITY DATES, FLOW RATES, VOLUMES, OR ACRES IRRIGATED. ALSO, YOUR WATER RIGHT MAY BE SUBJECT TO WATER RIGHTS IN ADJOINING BASINS OR SUBBASINS AS WELL AS BEING SUBJECT TO OTHER RIGHTS ON YOUR SOURCE OF SUPPLY. FINALLY, YOUR WATER RIGHT MAY BE SUBJECT TO INDIAN RESERVED AND FEDERAL RESERVED WATER RIGHTS.

COMPLETE DETAILS REGARDING THE DNRC EXAMINATION RESULTS AND RELATED MATERIALS CAN BE REVIEWED AT THE OFFICE LOCATIONS IDENTIFIED IN THE DOCUMENT ENTITLED "NOTICE OF ENTRY OF TEMPORARY PRELIMINARY DECREE AND NOTICE OF AVAILABILITY."

SEE GENERAL FINDINGS OF FACT AND CONCLUSIONS OF LAW FOR FURTHER EXPLANATION OF YOUR CLAIMED WATER RIGHT. THESE FINDINGS CAN BE FOUND AS INDICATED IN THE DOCUMENT ENTITLED "NOTICE OF ENTRY OF TEMPORARY PRELIMINARY DECREE AND NOTICE OF AVAILABILITY." IF YOU NEED OBJECTION FORMS, OR HAVE QUESTIONS ABOUT WATER COURT PROCEDURES OR CHANGES TO YOUR RIGHT, YOU CAN CONTACT THE WATER COURT BY CALLING 1-800-624-3270 (WITHIN MONTANA ONLY) OR 1-406-586-4364, OR BY WRITING TO P.O. BOX 879, BOZEMAN MT 59771-0879.

TEMPORARY PRELIMINARY DECREE
SOUTH END SUBBASIN - BITTERROOT RIVER
BASIN 76H
ABSTRACT OF WATER RIGHT CLAIM

WATER*RIGHT*NUMBER*76H*-W-050017-00

IMPORTANT NOTICE

YOUR WATER RIGHT AS SHOWN ON THIS ABSTRACT MAY HAVE CHANGES FROM YOUR WATER RIGHT AS CLAIMED OR AMENDED. AN ASTERISK (*) HAS BEEN PLACED NEXT TO EACH ITEM CHANGED BY THE DEPARTMENT OF NATURAL RESOURCES AND CONSERVATION (DNRC) DURING THE EXAMINATION PROCESS. THESE CHANGES ARE AUTHORIZED BY THE MONTANA WATER COURT OR THE WATER RIGHT CLAIM EXAMINATION RULES AS ADOPTED BY THE MONTANA SUPREME COURT.

OBJECTIONS MAY BE FILED ACCORDING TO THE PROCEDURES OUTLINED IN THE DOCUMENT ENTITLED "NOTICE OF ENTRY OF TEMPORARY PRELIMINARY DECREE AND NOTICE OF AVAILABILITY." UNLESS OBJECTED TO OR CALLED IN ON MOTION OF THE MONTANA WATER COURT IN THIS DECREE OR IN THE PRELIMINARY DECREE, THE ELEMENTS OF THIS CLAIMED WATER RIGHT WILL APPEAR IN THE FINAL DECREE AS SHOWN ON THIS ABSTRACT. (SEE SECTION 85-2-233, MONTANA CODE ANNOTATED.)

OWNERS: USA (DEPT OF AGRICULTURE FOREST SERVICE)
PO BOX 7669
MISSOULA MT 59807

PURPOSE (USE): STOCK

* SOURCE: SPRING, TRIB OF COAL CREEK
SOURCE TYPE: SURFACE WATER

PRIORITY DATE: JUNE 01, 1920
TYPE OF HISTORICAL RIGHT: USE

* FLOW RATE: NO FLOW RATE HAS BEEN DECREED BECAUSE THIS USE CONSISTS OF STOCK DRINKING DIRECTLY FROM THE SOURCE, OR FROM A DITCH SYSTEM.

* VOLUME: THIS WATER RIGHT INCLUDES THE AMOUNT OF WATER CONSUMPTIVELY USED FOR STOCK WATERING PURPOSES AT THE RATE OF 30 GALLONS PER DAY PER ANIMAL UNIT. ANIMAL UNITS SHALL BE BASED ON REASONABLE CARRYING CAPACITY AND HISTORICAL USE OF THE AREA SERVICED BY THIS WATER SOURCE.

PERIOD OF USE: MAY 01 TO OCTOBER 31

* POINT OF DIVERSION AND MEANS OF DIVERSION:

	LOT	BLK	QTR SEC	SEC	TWP	RGE	COUNTY	MEANS
01			NESENW	16	02S	22W	RAVALLI	DIRECT FROM SOURCE

* PLACE OF USE FOR STOCK:

	ACRES	LOT	BLK	QTR SEC	SEC	TWP	RGE	COUNTY
001				NESENW	16	02S	22W	RAVALLI

***

TEMPORARY PRELIMINARY DECREE
SOUTH END SUBBASIN - BITTERROOT RIVER
BASIN 76H
ABSTRACT OF WATER RIGHT CLAIM

WATER*RIGHT*NUMBER*76H*-W-050017-00* (CONTINUED)

A BETTER UNDERSTANDING OF YOUR CLAIMED WATER RIGHT CAN BE OBTAINED BY COMPARING YOUR RIGHT WITH OTHER CLAIMS IN THE BASIN. FOR EXAMPLE, COMPARE PRIORITY DATES, FLOW RATES, VOLUMES, OR ACRES IRRIGATED. ALSO, YOUR WATER RIGHT MAY BE SUBJECT TO WATER RIGHTS IN ADJOINING BASINS OR SUBBASINS AS WELL AS BEING SUBJECT TO OTHER RIGHTS ON YOUR SOURCE OF SUPPLY. FINALLY, YOUR WATER RIGHT MAY BE SUBJECT TO INDIAN RESERVED AND FEDERAL RESERVED WATER RIGHTS.

COMPLETE DETAILS REGARDING THE DNRC EXAMINATION RESULTS AND RELATED MATERIALS CAN BE REVIEWED AT THE OFFICE LOCATIONS IDENTIFIED IN THE DOCUMENT ENTITLED "NOTICE OF ENTRY OF TEMPORARY PRELIMINARY DECREE AND NOTICE OF AVAILABILITY."

SEE GENERAL FINDINGS OF FACT AND CONCLUSIONS OF LAW FOR FURTHER EXPLANATION OF YOUR CLAIMED WATER RIGHT. THESE FINDINGS CAN BE FOUND AS INDICATED IN THE DOCUMENT ENTITLED "NOTICE OF ENTRY OF TEMPORARY PRELIMINARY DECREE AND NOTICE OF AVAILABILITY." IF YOU NEED OBJECTION FORMS, OR HAVE QUESTIONS ABOUT WATER COURT PROCEDURES OR CHANGES TO YOUR RIGHT, YOU CAN CONTACT THE WATER COURT BY CALLING 1-800-624-3270 (WITHIN MONTANA ONLY) OR 1-406-586-4364, OR BY WRITING TO P.O. BOX 879, BOZEMAN MT 59771-0879.

04/11/94
PAGE 1,012

TEMPORARY PRELIMINARY DECREE
SOUTH END SUBBASIN - BITTERROOT RIVER
BASIN 76H
ABSTRACT OF WATER RIGHT CLAIM

WATER*RIGHT*NUMBER*76H*-W-050018-00

IMPORTANT NOTICE

YOUR WATER RIGHT AS SHOWN ON THIS ABSTRACT MAY HAVE CHANGES FROM YOUR WATER RIGHT AS CLAIMED OR AMENDED. AN ASTERISK (*) HAS BEEN PLACED NEXT TO EACH ITEM CHANGED BY THE DEPARTMENT OF NATURAL RESOURCES AND CONSERVATION (DNRC) DURING THE EXAMINATION PROCESS. THESE CHANGES ARE AUTHORIZED BY THE MONTANA WATER COURT OR THE WATER RIGHT CLAIM EXAMINATION RULES AS ADOPTED BY THE MONTANA SUPREME COURT.

OBJECTIONS MAY BE FILED ACCORDING TO THE PROCEDURES OUTLINED IN THE DOCUMENT ENTITLED "NOTICE OF ENTRY OF TEMPORARY PRELIMINARY DECREE AND NOTICE OF AVAILABILITY." UNLESS OBJECTED TO OR CALLED IN ON MOTION OF THE MONTANA WATER COURT IN THIS DECREE OR IN THE PRELIMINARY DECREE, THE ELEMENTS OF THIS CLAIMED WATER RIGHT WILL APPEAR IN THE FINAL DECREE AS SHOWN ON THIS ABSTRACT. (SEE SECTION 85-2-233, MONTANA CODE ANNOTATED.)

OWNERS: USA (DEPT OF AGRICULTURE FOREST SERVICE)
PO BOX 7669
MISSOULA MT 59807

PURPOSE (USE): STOCK

* SOURCE: SPRING, TRIB OF ROMBO CREEK
SOURCE TYPE: SURFACE WATER

PRIORITY DATE: JULY 01, 1945
TYPE OF HISTORICAL RIGHT: USE

* FLOW RATE: NO FLOW RATE HAS BEEN DECREED BECAUSE THIS USE CONSISTS OF STOCK DRINKING DIRECTLY FROM THE SOURCE, OR FROM A DITCH SYSTEM.

* VOLUME: THIS WATER RIGHT INCLUDES THE AMOUNT OF WATER CONSUMPTIVELY USED FOR STOCK WATERING PURPOSES AT THE RATE OF 30 GALLONS PER DAY PER ANIMAL UNIT. ANIMAL UNITS SHALL BE BASED ON REASONABLE CARRYING CAPACITY AND HISTORICAL USE OF THE AREA SERVICED BY THIS WATER SOURCE.

PERIOD OF USE: JUNE 01 TO NOVEMBER 30

POINT OF DIVERSION AND MEANS OF DIVERSION:

	LOT	BLK	QTR SEC	SEC	TWP	RGE	COUNTY	MEANS
01			SENENW	04	01S	21W	RAVALLI	DIRECT FROM SOURCE

PLACE OF USE FOR STOCK:

	ACRES	LOT	BLK	QTR SEC	SEC	TWP	RGE	COUNTY
001				SENENW	04	01S	21W	RAVALLI

***

TEMPORARY PRELIMINARY DECREE
SOUTH END SUBBASIN ~ BITTERROOT RIVER
BASIN 76H
ABSTRACT OF WATER RIGHT CLAIM

WATER*RIGHT*NUMBER*76H*-W-050018-00*(CONTINUED)

A BETTER UNDERSTANDING OF YOUR CLAIMED WATER RIGHT CAN BE OBTAINED BY COMPARING YOUR RIGHT WITH OTHER CLAIMS IN THE BASIN. FOR EXAMPLE, COMPARE PRIORITY DATES, FLOW RATES, VOLUMES, OR ACRES IRRIGATED. ALSO, YOUR WATER RIGHT MAY BE SUBJECT TO WATER RIGHTS IN ADJOINING BASINS OR SUBBASINS AS WELL AS BEING SUBJECT TO OTHER RIGHTS ON YOUR SOURCE OF SUPPLY. FINALLY, YOUR WATER RIGHT MAY BE SUBJECT TO INDIAN RESERVED AND FEDERAL RESERVED WATER RIGHTS.

COMPLETE DETAILS REGARDING THE DNRC EXAMINATION RESULTS AND RELATED MATERIALS CAN BE REVIEWED AT THE OFFICE LOCATIONS IDENTIFIED IN THE DOCUMENT ENTITLED "NOTICE OF ENTRY OF TEMPORARY PRELIMINARY DECREE AND NOTICE OF AVAILABILITY."

SEE GENERAL FINDINGS OF FACT AND CONCLUSIONS OF LAW FOR FURTHER EXPLANATION OF YOUR CLAIMED WATER RIGHT. THESE FINDINGS CAN BE FOUND AS INDICATED IN THE DOCUMENT ENTITLED "NOTICE OF ENTRY OF TEMPORARY PRELIMINARY DECREE AND NOTICE OF AVAILABILITY." IF YOU NEED OBJECTION FORMS, OR HAVE QUESTIONS ABOUT WATER COURT PROCEDURES OR CHANGES TO YOUR RIGHT, YOU CAN CONTACT THE WATER COURT BY CALLING 1-800-624-3270 (WITHIN MONTANA ONLY) OR 1-406-586-4364, OR BY WRITING TO P.O. BOX 879, BOZEMAN MT 59771-0879.

TEMPORARY PRELIMINARY DECREE
SOUTH END SUBBASIN - BITTERROOT RIVER
BASIN 76H
ABSTRACT OF WATER RIGHT CLAIM

WATER RIGHT NUMBER 76H - W-050019-00

IMPORTANT NOTICE

YOUR WATER RIGHT AS SHOWN ON THIS ABSTRACT MAY HAVE CHANGES FROM YOUR WATER RIGHT AS CLAIMED OR AMENDED. AN ASTERISK (*) HAS BEEN PLACED NEXT TO EACH ITEM CHANGED BY THE DEPARTMENT OF NATURAL RESOURCES AND CONSERVATION (DNRC) DURING THE EXAMINATION PROCESS. THESE CHANGES ARE AUTHORIZED BY THE MONTANA WATER COURT OR THE WATER RIGHT CLAIM EXAMINATION RULES AS ADOPTED BY THE MONTANA SUPREME COURT.

OBJECTIONS MAY BE FILED ACCORDING TO THE PROCEDURES OUTLINED IN THE DOCUMENT ENTITLED "NOTICE OF ENTRY OF TEMPORARY PRELIMINARY DECREE AND NOTICE OF AVAILABILITY." UNLESS OBJECTED TO OR CALLED IN ON MOTION OF THE MONTANA WATER COURT IN THIS DECREE OR IN THE PRELIMINARY DECREE, THE ELEMENTS OF THIS CLAIMED WATER RIGHT WILL APPEAR IN THE FINAL DECREE AS SHOWN ON THIS ABSTRACT. (SEE SECTION 85-2-233, MONTANA CODE ANNOTATED.)

OWNERS: USA (DEPT OF AGRICULTURE FOREST SERVICE)
PO BOX 7669
MISSOULA MT 59807

PURPOSE (USE): STOCK

* SOURCE: SPRING, TRIB OF WEST CREEK
SOURCE TYPE: SURFACE WATER

ALSO KNOWN AS COAL SPRING

PRIORITY DATE: JUNE 01, 1920
TYPE OF HISTORICAL RIGHT: USE

* FLOW RATE: NO FLOW RATE HAS BEEN DECREED BECAUSE THIS USE CONSISTS OF STOCK DRINKING DIRECTLY FROM THE SOURCE, OR FROM A DITCH SYSTEM.

* VOLUME: THIS WATER RIGHT INCLUDES THE AMOUNT OF WATER CONSUMPTIVELY USED FOR STOCK WATERING PURPOSES AT THE RATE OF 30 GALLONS PER DAY PER ANIMAL UNIT. ANIMAL UNITS SHALL BE BASED ON REASONABLE CARRYING CAPACITY AND HISTORICAL USE OF THE AREA SERVICED BY THIS WATER SOURCE.

PERIOD OF USE: MAY 01 TO OCTOBER 31

POINT OF DIVERSION AND MEANS OF DIVERSION:

	LOT	BLK	QTR SEC	SEC	TWP	RGE	COUNTY	MEANS
01			NWNWNE	29	02S	22W	RAVALLI	DIRECT FROM SOURCE

PLACE OF USE FOR STOCK:

	ACRES	LOT	BLK	QTR SEC	SEC	TWP	RGE	COUNTY
001				NWNWNE	29	02S	22W	RAVALLI

***

TEMPORARY PRELIMINARY DECREE
SOUTH END SUBBASIN - BITTERROOT RIVER
BASIN 76H
ABSTRACT OF WATER RIGHT CLAIM

WATER*RIGHT*NUMBER*76H*-W-050019-00* (CONTINUED)

A BETTER UNDERSTANDING OF YOUR CLAIMED WATER RIGHT CAN BE OBTAINED BY COMPARING YOUR RIGHT WITH OTHER CLAIMS IN THE BASIN. FOR EXAMPLE, COMPARE PRIORITY DATES, FLOW RATES, VOLUMES, OR ACRES IRRIGATED. ALSO, YOUR WATER RIGHT MAY BE SUBJECT TO WATER RIGHTS IN ADJOINING BASINS OR SUBBASINS AS WELL AS BEING SUBJECT TO OTHER RIGHTS ON YOUR SOURCE OF SUPPLY. FINALLY, YOUR WATER RIGHT MAY BE SUBJECT TO INDIAN RESERVED AND FEDERAL RESERVED WATER RIGHTS.

COMPLETE DETAILS REGARDING THE DNRC EXAMINATION RESULTS AND RELATED MATERIALS CAN BE REVIEWED AT THE OFFICE LOCATIONS IDENTIFIED IN THE DOCUMENT ENTITLED "NOTICE OF ENTRY OF TEMPORARY PRELIMINARY DECREE AND NOTICE OF AVAILABILITY."

SEE GENERAL FINDINGS OF FACT AND CONCLUSIONS OF LAW FOR FURTHER EXPLANATION OF YOUR CLAIMED WATER RIGHT. THESE FINDINGS CAN BE FOUND AS INDICATED IN THE DOCUMENT ENTITLED "NOTICE OF ENTRY OF TEMPORARY PRELIMINARY DECREE AND NOTICE OF AVAILABILITY." IF YOU NEED OBJECTION FORMS, OR HAVE QUESTIONS ABOUT WATER COURT PROCEDURES OR CHANGES TO YOUR RIGHT, YOU CAN CONTACT THE WATER COURT BY CALLING 1-800-624-3270 (WITHIN MONTANA ONLY) OR 1-406-586-4364, OR BY WRITING TO P.O. BOX 879, BOZEMAN MT 59771-0879.

04/11/94
PAGE 1,016

TEMPORARY PRELIMINARY DECREE
SOUTH END SUBBASIN - BITTERROOT RIVER
BASIN 76H
ABSTRACT OF WATER RIGHT CLAIM

WATER*RIGHT*NUMBER*76H*-W-050020-00

IMPORTANT NOTICE

YOUR WATER RIGHT AS SHOWN ON THIS ABSTRACT MAY HAVE CHANGES FROM YOUR WATER RIGHT AS CLAIMED OR AMENDED. AN ASTERISK (*) HAS BEEN PLACED NEXT TO EACH ITEM CHANGED BY THE DEPARTMENT OF NATURAL RESOURCES AND CONSERVATION (DNRC) DURING THE EXAMINATION PROCESS. THESE CHANGES ARE AUTHORIZED BY THE MONTANA WATER COURT OR THE WATER RIGHT CLAIM EXAMINATION RULES AS ADOPTED BY THE MONTANA SUPREME COURT.

OBJECTIONS MAY BE FILED ACCORDING TO THE PROCEDURES OUTLINED IN THE DOCUMENT ENTITLED "NOTICE OF ENTRY OF TEMPORARY PRELIMINARY DECREE AND NOTICE OF AVAILABILITY." UNLESS OBJECTED TO OR CALLED IN ON MOTION OF THE MONTANA WATER COURT IN THIS DECREE OR IN THE PRELIMINARY DECREE, THE ELEMENTS OF THIS CLAIMED WATER RIGHT WILL APPEAR IN THE FINAL DECREE AS SHOWN ON THIS ABSTRACT. (SEE SECTION 85-2-233, MONTANA CODE ANNOTATED.)

OWNERS: USA (DEPT OF AGRICULTURE FOREST SERVICE)
PO BOX 7669
MISSOULA MT 59807

PURPOSE (USE): STOCK

SOURCE: BITTERROOT RIVER, WEST FORK
SOURCE TYPE: SURFACE WATER

PRIORITY DATE: MAY 01, 1942
TYPE OF HISTORICAL RIGHT: USE

* FLOW RATE: NO FLOW RATE HAS BEEN DECREED BECAUSE THIS USE CONSISTS OF STOCK DRINKING DIRECTLY FROM THE SOURCE, OR FROM A DITCH SYSTEM.

* VOLUME: THIS WATER RIGHT INCLUDES THE AMOUNT OF WATER CONSUMPTIVELY USED FOR STOCK WATERING PURPOSES AT THE RATE OF 30 GALLONS PER DAY PER ANIMAL UNIT. ANIMAL UNITS SHALL BE BASED ON REASONABLE CARRYING CAPACITY AND HISTORICAL USE OF THE AREA SERVICED BY THIS WATER SOURCE.

PERIOD OF USE: MAY 01 TO OCTOBER 31

* POINT OF DIVERSION AND MEANS OF DIVERSION:

	LOT	BLK	QTR SEC	SEC	TWP	RGE	COUNTY	MEANS
01			SENW	09	03S	22W	RAVALLI	DIRECT FROM SOURCE
02			NENESW	09	03S	22W	RAVALLI	DIRECT FROM SOURCE
03			W2W2SE	09	03S	22W	RAVALLI	DIRECT FROM SOURCE
04			SESESW	09	03S	22W	RAVALLI	DIRECT FROM SOURCE
05			NENENW	16	03S	22W	RAVALLI	DIRECT FROM SOURCE
06			W2NE	16	03S	22W	RAVALLI	DIRECT FROM SOURCE
07			W2SE	16	03S	22W	RAVALLI	DIRECT FROM SOURCE
08			W2NE	21	03S	22W	RAVALLI	DIRECT FROM SOURCE
09			NESENW	21	03S	22W	RAVALLI	DIRECT FROM SOURCE
10			W2SE	21	03S	22W	RAVALLI	DIRECT FROM SOURCE
11			NE	28	03S	22W	RAVALLI	DIRECT FROM SOURCE
12			SE	28	03S	22W	RAVALLI	DIRECT FROM SOURCE

* PLACE OF USE FOR STOCK:

ACRES	LOT	BLK	QTR SEC	SEC	TWP	RGE	COUNTY

TEMPORARY PRELIMINARY DECREE
SOUTH END SUBBASIN - BITTERROOT RIVER
BASIN 76H
ABSTRACT OF WATER RIGHT CLAIM

WATER RIGHT NUMBER 76H-W-050020-00 (CONTINUED)

PLACE OF USE CONTINUED:

001		SE	28	03S	22W	RAVALLI
002		SENW	09	03S	22W	RAVALLI
003		NENESW	09	03S	22W	RAVALLI
004		W2W2SE	09	03S	22W	RAVALLI
005		SESESW	09	03S	22W	RAVALLI
006		NENENW	16	03S	22W	RAVALLI
007		W2NE	16	03S	22W	RAVALLI
008		W2SE	16	03S	22W	RAVALLI
009		W2NE	21	03S	22W	RAVALLI
010		NESENW	21	03S	22W	RAVALLI
011		W2SE	21	03S	22W	RAVALLI
012		NE	28	03S	22W	RAVALLI

****
* THE DNRC EXAMINATION OF THIS CLAIM FOUND NO SIGNIFICANT FACTS, *
* DATA, OR ISSUES TO REPORT TO THE WATER COURT. *
****

A BETTER UNDERSTANDING OF YOUR CLAIMED WATER RIGHT CAN BE OBTAINED BY COMPARING YOUR RIGHT WITH OTHER CLAIMS IN THE BASIN. FOR EXAMPLE, COMPARE PRIORITY DATES, FLOW RATES, VOLUMES, OR ACRES IRRIGATED. ALSO, YOUR WATER RIGHT MAY BE SUBJECT TO WATER RIGHTS IN ADJOINING BASINS OR SUBBASINS AS WELL AS BEING SUBJECT TO OTHER RIGHTS ON YOUR SOURCE OF SUPPLY. FINALLY, YOUR WATER RIGHT MAY BE SUBJECT TO INDIAN RESERVED AND FEDERAL RESERVED WATER RIGHTS.

COMPLETE DETAILS REGARDING THE DNRC EXAMINATION RESULTS AND RELATED MATERIALS CAN BE REVIEWED AT THE OFFICE LOCATIONS IDENTIFIED IN THE DOCUMENT ENTITLED "NOTICE OF ENTRY OF TEMPORARY PRELIMINARY DECREE AND NOTICE OF AVAILABILITY."

SEE GENERAL FINDINGS OF FACT AND CONCLUSIONS OF LAW FOR FURTHER EXPLANATION OF YOUR CLAIMED WATER RIGHT. THESE FINDINGS CAN BE FOUND AS INDICATED IN THE DOCUMENT ENTITLED "NOTICE OF ENTRY OF TEMPORARY PRELIMINARY DECREE AND NOTICE OF AVAILABILITY." IF YOU NEED OBJECTION FORMS, OR HAVE QUESTIONS ABOUT WATER COURT PROCEDURES OR CHANGES TO YOUR RIGHT, YOU CAN CONTACT THE WATER COURT BY CALLING 1-800-624-3270 (WITHIN MONTANA ONLY) OR 1-406-586-4364, OR BY WRITING TO P.O. BOX 879, BOZEMAN MT 59771-0879.

04/11/94
PAGE 1,018

TEMPORARY PRELIMINARY DECREE
SOUTH END SUBBASIN - BITTERROOT RIVER
BASIN 76H
ABSTRACT OF WATER RIGHT CLAIM

WATER*RIGHT*NUMBER*76H*-W-050021-00

IMPORTANT NOTICE

YOUR WATER RIGHT AS SHOWN ON THIS ABSTRACT MAY HAVE CHANGES FROM YOUR WATER RIGHT AS CLAIMED OR AMENDED. AN ASTERISK (*) HAS BEEN PLACED NEXT TO EACH ITEM CHANGED BY THE DEPARTMENT OF NATURAL RESOURCES AND CONSERVATION (DNRC) DURING THE EXAMINATION PROCESS. THESE CHANGES ARE AUTHORIZED BY THE MONTANA WATER COURT OR THE WATER RIGHT CLAIM EXAMINATION RULES AS ADOPTED BY THE MONTANA SUPREME COURT.

OBJECTIONS MAY BE FILED ACCORDING TO THE PROCEDURES OUTLINED IN THE DOCUMENT ENTITLED "NOTICE OF ENTRY OF TEMPORARY PRELIMINARY DECREE AND NOTICE OF AVAILABILITY." UNLESS OBJECTED TO OR CALLED IN ON MOTION OF THE MONTANA WATER COURT IN THIS DECREE OR IN THE PRELIMINARY DECREE, THE ELEMENTS OF THIS CLAIMED WATER RIGHT WILL APPEAR IN THE FINAL DECREE AS SHOWN ON THIS ABSTRACT. (SEE SECTION 85-2-233, MONTANA CODE ANNOTATED.)

OWNERS: USA (DEPT OF AGRICULTURE FOREST SERVICE)
PO BOX 7669
MISSOULA MT 59807

PURPOSE (USE): IRRIGATION
TYPE OF IRRIGATION SYSTEM: FLOOD

SOURCE: CHICKEN CREEK
SOURCE TYPE: SURFACE WATER

PRIORITY DATE: JUNE 01, 1940
TYPE OF HISTORICAL RIGHT: USE

* FLOW RATE: 204.00 GPM (.45 CFS)

THE FLOW RATE OF THIS WATER RIGHT HAS BEEN REDUCED TO THE 17 GPM PER ACRE GUIDELINE. THE FLOW RATE MAY BE CONTESTED BY PROPER OBJECTION.

* VOLUME: THE TOTAL VOLUME OF THIS WATER RIGHT SHALL NOT EXCEED THE AMOUNT PUT TO HISTORICAL AND BENEFICIAL USE.

CLIMATIC AREA: 4

MAXIMUM ACRES: 12.00

PERIOD OF USE: MAY 01 TO SEPTEMBER 30

* POINT OF DIVERSION AND MEANS OF DIVERSION:

	LOT	BLK	QTR SEC	SEC	TWP	RGE	COUNTY	MEANS
01			SWSESW	04	03S	22W	RAVALLI	HEADGATE

DITCH NAME: TROLLOPE A DITCH

PLACE OF USE FOR IRRIGATION:

	ACRES	LOT	BLK	QTR SEC	SEC	TWP	RGE	COUNTY
001	12.00			SESW	04	03S	22W	RAVALLI
TOTAL	12.00							

REMARKS:

TEMPORARY PRELIMINARY DECREE
SOUTH END SUBBASIN - BITTERROOT RIVER
BASIN 76H
ABSTRACT OF WATER RIGHT CLAIM

WATER*RIGHT*NUMBER*76H*-W-050021-00*(CONTINUED)

REMARKS CONTINUED:

THE FOLLOWING ELEMENTS WERE AMENDED BY THE CLAIMANT ON 10/31/90: PLACE OF USE, PERIOD OF USE.

****
* THE DNRC EXAMINATION OF THIS CLAIM FOUND NO SIGNIFICANT FACTS, *
* DATA, OR ISSUES TO REPORT TO THE WATER COURT. *
****

A BETTER UNDERSTANDING OF YOUR CLAIMED WATER RIGHT CAN BE OBTAINED BY COMPARING YOUR RIGHT WITH OTHER CLAIMS IN THE BASIN. FOR EXAMPLE, COMPARE PRIORITY DATES, FLOW RATES, VOLUMES, OR ACRES IRRIGATED. ALSO, YOUR WATER RIGHT MAY BE SUBJECT TO WATER RIGHTS IN ADJOINING BASINS OR SUBBASINS AS WELL AS BEING SUBJECT TO OTHER RIGHTS ON YOUR SOURCE OF SUPPLY. FINALLY, YOUR WATER RIGHT MAY BE SUBJECT TO INDIAN RESERVED AND FEDERAL RESERVED WATER RIGHTS.

COMPLETE DETAILS REGARDING THE DNRC EXAMINATION RESULTS AND RELATED MATERIALS CAN BE REVIEWED AT THE OFFICE LOCATIONS IDENTIFIED IN THE DOCUMENT ENTITLED "NOTICE OF ENTRY OF TEMPORARY PRELIMINARY DECREE AND NOTICE OF AVAILABILITY."

SEE GENERAL FINDINGS OF FACT AND CONCLUSIONS OF LAW FOR FURTHER EXPLANATION OF YOUR CLAIMED WATER RIGHT. THESE FINDINGS CAN BE FOUND AS INDICATED IN THE DOCUMENT ENTITLED "NOTICE OF ENTRY OF TEMPORARY PRELIMINARY DECREE AND NOTICE OF AVAILABILITY." IF YOU NEED OBJECTION FORMS, OR HAVE QUESTIONS ABOUT WATER COURT PROCEDURES OR CHANGES TO YOUR RIGHT, YOU CAN CONTACT THE WATER COURT BY CALLING 1-800-624-3270 (WITHIN MONTANA ONLY) OR 1-406-586-4364, OR BY WRITING TO P.O. BOX 879, BOZEMAN MT 59771-0879.

04/11/94
PAGE 1,020

TEMPORARY PRELIMINARY DECREE
SOUTH END SUBBASIN - BITTERROOT RIVER
BASIN 76H
ABSTRACT OF WATER RIGHT CLAIM

WATER*RIGHT*NUMBER*76H*-W-050022-00

IMPORTANT NOTICE

YOUR WATER RIGHT AS SHOWN ON THIS ABSTRACT MAY HAVE CHANGES FROM YOUR WATER RIGHT AS CLAIMED OR AMENDED. AN ASTERISK (*) HAS BEEN PLACED NEXT TO EACH ITEM CHANGED BY THE DEPARTMENT OF NATURAL RESOURCES AND CONSERVATION (DNRC) DURING THE EXAMINATION PROCESS. THESE CHANGES ARE AUTHORIZED BY THE MONTANA WATER COURT OR THE WATER RIGHT CLAIM EXAMINATION RULES AS ADOPTED BY THE MONTANA SUPREME COURT.

OBJECTIONS MAY BE FILED ACCORDING TO THE PROCEDURES OUTLINED IN THE DOCUMENT ENTITLED "NOTICE OF ENTRY OF TEMPORARY PRELIMINARY DECREE AND NOTICE OF AVAILABILITY." UNLESS OBJECTED TO OR CALLED IN ON MOTION OF THE MONTANA WATER COURT IN THIS DECREE OR IN THE PRELIMINARY DECREE, THE ELEMENTS OF THIS CLAIMED WATER RIGHT WILL APPEAR IN THE FINAL DECREE AS SHOWN ON THIS ABSTRACT. (SEE SECTION 85-2-233, MONTANA CODE ANNOTATED.)

OWNERS: USA (DEPT OF AGRICULTURE FOREST SERVICE)
PO BOX 7669
MISSOULA MT 59807

PURPOSE (USE): INSTITUTIONAL

DARBY RANGER STATION ADMINISTRATIVE COMPLEX

SOURCE: WELL
SOURCE TYPE: GROUNDWATER

PRIORITY DATE: MAY 16, 1936
TYPE OF HISTORICAL RIGHT: USE

* FLOW RATE: 27.00 GPM (.06 CFS)

VOLUME: 2.00 AF

PERIOD OF USE: JANUARY 01 TO DECEMBER 31

POINT OF DIVERSION:

LOT	BLK	QTR SEC	SEC	TWP	RGE	COUNTY
01		SENWSW	11	03N	21W	RAVALLI

PLACE OF USE FOR INSTITUTIONAL:

ACRES	LOT	BLK	QTR SEC	SEC	TWP	RGE	COUNTY
001			SENWSW	11	03N	21W	RAVALLI

REMARKS:

THE PURPOSE WAS AMENDED BY THE CLAIMANT ON 10/08/91.

****
* THE DNRC EXAMINATION OF THIS CLAIM FOUND NO SIGNIFICANT FACTS, *
* DATA, OR ISSUES TO REPORT TO THE WATER COURT. *
****

TEMPORARY PRELIMINARY DECREE
SOUTH END SUBBASIN - BITTERROOT RIVER
BASIN 76H
ABSTRACT OF WATER RIGHT CLAIM

WATER*RIGHT*NUMBER*76H*-W-050022-00*(CONTINUED)

A BETTER UNDERSTANDING OF YOUR CLAIMED WATER RIGHT CAN BE OBTAINED BY COMPARING YOUR RIGHT WITH OTHER CLAIMS IN THE BASIN. FOR EXAMPLE, COMPARE PRIORITY DATES, FLOW RATES, VOLUMES, OR ACRES IRRIGATED. ALSO, YOUR WATER RIGHT MAY BE SUBJECT TO WATER RIGHTS IN ADJOINING BASINS OR SUBBASINS AS WELL AS BEING SUBJECT TO OTHER RIGHTS ON YOUR SOURCE OF SUPPLY. FINALLY, YOUR WATER RIGHT MAY BE SUBJECT TO INDIAN RESERVED AND FEDERAL RESERVED WATER RIGHTS.

COMPLETE DETAILS REGARDING THE DNRC EXAMINATION RESULTS AND RELATED MATERIALS CAN BE REVIEWED AT THE OFFICE LOCATIONS IDENTIFIED IN THE DOCUMENT ENTITLED "NOTICE OF ENTRY OF TEMPORARY PRELIMINARY DECREE AND NOTICE OF AVAILABILITY."

SEE GENERAL FINDINGS OF FACT AND CONCLUSIONS OF LAW FOR FURTHER EXPLANATION OF YOUR CLAIMED WATER RIGHT. THESE FINDINGS CAN BE FOUND AS INDICATED IN THE DOCUMENT ENTITLED "NOTICE OF ENTRY OF TEMPORARY PRELIMINARY DECREE AND NOTICE OF AVAILABILITY." IF YOU NEED OBJECTION FORMS, OR HAVE QUESTIONS ABOUT WATER COURT PROCEDURES OR CHANGES TO YOUR RIGHT, YOU CAN CONTACT THE WATER COURT BY CALLING 1-800-624-3270 (WITHIN MONTANA ONLY) OR 1-406-586-4364, OR BY WRITING TO P.O. BOX 879, BOZEMAN MT 59771-0879.

04/11/94
PAGE 1,022

TEMPORARY PRELIMINARY DECREE
SOUTH END SUBBASIN - BITTERROOT RIVER
BASIN 76H
ABSTRACT OF WATER RIGHT CLAIM

WATER*RIGHT*NUMBER*76H*-W-050026-00

IMPORTANT NOTICE

YOUR WATER RIGHT AS SHOWN ON THIS ABSTRACT MAY HAVE CHANGES FROM YOUR WATER RIGHT AS CLAIMED OR AMENDED. AN ASTERISK (*) HAS BEEN PLACED NEXT TO EACH ITEM CHANGED BY THE DEPARTMENT OF NATURAL RESOURCES AND CONSERVATION (DNRC) DURING THE EXAMINATION PROCESS. THESE CHANGES ARE AUTHORIZED BY THE MONTANA WATER COURT OR THE WATER RIGHT CLAIM EXAMINATION RULES AS ADOPTED BY THE MONTANA SUPREME COURT.

OBJECTIONS MAY BE FILED ACCORDING TO THE PROCEDURES OUTLINED IN THE DOCUMENT ENTITLED "NOTICE OF ENTRY OF TEMPORARY PRELIMINARY DECREE AND NOTICE OF AVAILABILITY." UNLESS OBJECTED TO OR CALLED IN ON MOTION OF THE MONTANA WATER COURT IN THIS DECREE OR IN THE PRELIMINARY DECREE, THE ELEMENTS OF THIS CLAIMED WATER RIGHT WILL APPEAR IN THE FINAL DECREE AS SHOWN ON THIS ABSTRACT. (SEE SECTION 85-2-233, MONTANA CODE ANNOTATED.)

OWNERS: USA (DEPT OF AGRICULTURE FOREST SERVICE)
PO BOX 7669
MISSOULA MT 59807

PURPOSE (USE): INSTITUTIONAL

TRAPPER CREEK JOB CORPS CENTER

SOURCE: WELL
SOURCE TYPE: GROUNDWATER

* PRIORITY DATE: DECEMBER 31, 1935
TYPE OF HISTORICAL RIGHT: USE

FLOW RATE: 25.00 GPM (.06 CFS)

VOLUME: 30.00 AF

PERIOD OF USE: JANUARY 01 TO DECEMBER 31

POINT OF DIVERSION:

	LOT	BLK	QTR SEC	SEC	TWP	RGE	COUNTY
01			SWNENE	27	02N	21W	RAVALLI

PLACE OF USE FOR INSTITUTIONAL:

	ACRES	LOT	BLK	QTR SEC	SEC	TWP	RGE	COUNTY
001				W2NW	26	02N	21W	RAVALLI
002				E2NE	27	02N	21W	RAVALLI

REMARKS:

THE FOLLOWING ELEMENTS WERE AMENDED BY THE CLAIMANT ON 10/31/90: PURPOSE, PLACE OF USE, FLOW RATE, VOLUME, PRIORITY DATE, TYPE OF RIGHT.

04/11/94
PAGE 1,023

TEMPORARY PRELIMINARY DECREE
SOUTH END SUBBASIN - BITTERROOT RIVER
BASIN 76H
ABSTRACT OF WATER RIGHT CLAIM

WATER*RIGHT*NUMBER*76H*-W-050026-00*(CONTINUED)

REMARKS CONTINUED:

```
**************************************************************************
*  THE FOLLOWING ISSUES WERE IDENTIFIED BY THE DNRC DURING ITS           *
*  EXAMINATION OF THIS WATER RIGHT CLAIM.  THESE ISSUES MAY REMAIN       *
*  UNRESOLVED IF NO OBJECTIONS ARE FILED.                                *
*                                                                        *
*                                                                        *
*                                                                        *
*        VOLUME MAY BE EXCESSIVE. BASED ON THE FLOW RATE AND             *
*        PERIOD OF USE, THE SYSTEM WOULD HAVE TO RUN 17.8                *
*        HOURS PER DAY TO DELIVER THE CLAIMED VOLUME. NO                 *
*        INFORMATION EXISTS IN THE CLAIM FILE TO CONFIRM                 *
*        THIS FIGURE.                                                    *
*                                                                        *
*                                                                        *
**************************************************************************
```

A BETTER UNDERSTANDING OF YOUR CLAIMED WATER RIGHT CAN BE OBTAINED BY COMPARING YOUR RIGHT WITH OTHER CLAIMS IN THE BASIN. FOR EXAMPLE, COMPARE PRIORITY DATES, FLOW RATES, VOLUMES, OR ACRES IRRIGATED. ALSO, YOUR WATER RIGHT MAY BE SUBJECT TO WATER RIGHTS IN ADJOINING BASINS OR SUBBASINS AS WELL AS BEING SUBJECT TO OTHER RIGHTS ON YOUR SOURCE OF SUPPLY. FINALLY, YOUR WATER RIGHT MAY BE SUBJECT TO INDIAN RESERVED AND FEDERAL RESERVED WATER RIGHTS.

COMPLETE DETAILS REGARDING THE DNRC EXAMINATION RESULTS AND RELATED MATERIALS CAN BE REVIEWED AT THE OFFICE LOCATIONS IDENTIFIED IN THE DOCUMENT ENTITLED "NOTICE OF ENTRY OF TEMPORARY PRELIMINARY DECREE AND NOTICE OF AVAILABILITY."

SEE GENERAL FINDINGS OF FACT AND CONCLUSIONS OF LAW FOR FURTHER EXPLANATION OF YOUR CLAIMED WATER RIGHT. THESE FINDINGS CAN BE FOUND AS INDICATED IN THE DOCUMENT ENTITLED "NOTICE OF ENTRY OF TEMPORARY PRELIMINARY DECREE AND NOTICE OF AVAILABILITY." IF YOU NEED OBJECTION FORMS, OR HAVE QUESTIONS ABOUT WATER COURT PROCEDURES OR CHANGES TO YOUR RIGHT, YOU CAN CONTACT THE WATER COURT BY CALLING 1-800-624-3270 (WITHIN MONTANA ONLY) OR 1-406-586-4364, OR BY WRITING TO P.O. BOX 879, BOZEMAN MT 59771-0879.

04/11/94
PAGE 1,024

TEMPORARY PRELIMINARY DECREE
SOUTH END SUBBASIN - BITTERROOT RIVER
BASIN 76H
ABSTRACT OF WATER RIGHT CLAIM

WATER*RIGHT*NUMBER*76H*-W-050027-00

IMPORTANT NOTICE

YOUR WATER RIGHT AS SHOWN ON THIS ABSTRACT MAY HAVE CHANGES FROM YOUR WATER RIGHT AS CLAIMED OR AMENDED. AN ASTERISK (*) HAS BEEN PLACED NEXT TO EACH ITEM CHANGED BY THE DEPARTMENT OF NATURAL RESOURCES AND CONSERVATION (DNRC) DURING THE EXAMINATION PROCESS. THESE CHANGES ARE AUTHORIZED BY THE MONTANA WATER COURT OR THE WATER RIGHT CLAIM EXAMINATION RULES AS ADOPTED BY THE MONTANA SUPREME COURT.

OBJECTIONS MAY BE FILED ACCORDING TO THE PROCEDURES OUTLINED IN THE DOCUMENT ENTITLED "NOTICE OF ENTRY OF TEMPORARY PRELIMINARY DECREE AND NOTICE OF AVAILABILITY." UNLESS OBJECTED TO OR CALLED IN ON MOTION OF THE MONTANA WATER COURT IN THIS DECREE OR IN THE PRELIMINARY DECREE, THE ELEMENTS OF THIS CLAIMED WATER RIGHT WILL APPEAR IN THE FINAL DECREE AS SHOWN ON THIS ABSTRACT. (SEE SECTION 85-2-233, MONTANA CODE ANNOTATED.)

OWNERS: USA (DEPT OF AGRICULTURE FOREST SERVICE)
PO BOX 7669
MISSOULA MT 59807

PURPOSE (USE): IRRIGATION
TYPE OF IRRIGATION SYSTEM: FLOOD

SOURCE: TRAPPER CREEK
SOURCE TYPE: SURFACE WATER

PRIORITY DATE: MARCH 20, 1912
TYPE OF HISTORICAL RIGHT: FILED

FLOW RATE: 1.00 CFS

* VOLUME: THE TOTAL VOLUME OF THIS WATER RIGHT SHALL NOT EXCEED THE AMOUNT PUT TO HISTORICAL AND BENEFICIAL USE.

CLIMATIC AREA: 3

MAXIMUM ACRES: 42.00

PERIOD OF USE: MAY 01 TO OCTOBER 04

POINT OF DIVERSION AND MEANS OF DIVERSION:

	LOT	BLK	QTR SEC	SEC	TWP	RGE	COUNTY	MEANS
01			NENWSE	21	02N	21W	RAVALLI	HEADGATE

PLACE OF USE FOR IRRIGATION:

	ACRES	LOT	BLK	QTR SEC	SEC	TWP	RGE	COUNTY
001	32.00			E2NE	26	02N	21W	RAVALLI
002	10.00			W2NW	27	02N	21W	RAVALLI
TOTAL	42.00							

REMARKS:

THE FOLLOWING ELEMENTS WERE AMENDED BY THE CLAIMANT ON 10/31/90: PURPOSE, METHOD OF IRRIGATION, POINT OF DIVERSION, MEANS OF DIVERSION, MAXIMUM ACRES, PLACE OF

TEMPORARY PRELIMINARY DECREE
SOUTH END SUBBASIN - BITTERROOT RIVER
BASIN 76H
ABSTRACT OF WATER RIGHT CLAIM

WATER*RIGHT*NUMBER*76H*-W-050027-00*(CONTINUED)

REMARKS CONTINUED:

USE, PERIOD OF USE, PRIORITY DATE, TYPE OF RIGHT.

THE WATER RIGHTS FOLLOWING THIS STATEMENT ARE SUPPLEMENTAL WHICH MEANS THE RIGHTS HAVE OVERLAPPING PLACES OF USE. THE RIGHTS CAN BE COMBINED TO IRRIGATE ONLY OVERLAPPING PARCELS OF THE CLAIMANT'S TOTAL 42.00 ACRES. EACH RIGHT IS LIMITED TO THE FLOW RATE AND PLACE OF USE OF THAT INDIVIDUAL RIGHT. THE SUM TOTAL VOLUME OF THESE WATER RIGHTS SHALL NOT EXCEED THE AMOUNT PUT TO HISTORICAL AND BENEFICIAL USE. W050027-00, W050059-00.

****
* THE FOLLOWING ISSUES WERE IDENTIFIED BY THE DNRC DURING ITS EXAMINATION OF THIS WATER RIGHT CLAIM. THESE ISSUES MAY REMAIN UNRESOLVED IF NO OBJECTIONS ARE FILED.
*
* FLOW RATE MAY REQUIRE MODIFICATION BASED ON RESOLUTION OF MAXIMUM ACRES ISSUE.
*
* THE RAVALLI COUNTY WATER RESOURCES SURVEY (1958) APPEARS TO INDICATE 0.00 ACRES IRRIGATED.
*
* USDA AERIAL PHOTOGRAPH NO. 179-108, DATED 08/02/79, APPEARS TO INDICATE 0.00 ACRES IRRIGATED BY TRAPPER CREEK WATER.
*
* THIS WATER RIGHT APPARENTLY HAS NOT BEEN USED FOR THE TEN CONSECUTIVE YEARS PRIOR TO JULY 1, 1973. THE RIGHT APPEARS TO HAVE LAST BEEN USED IN 1940.
*
* THE MAXIMUM COMBINED ACRES FOR THIS GROUP OF SUPPLEMENTAL CLAIMS MAY REQUIRE MODIFICATION PENDING RESOLUTION OF MAXIMUM IRRIGATED ACRES ISSUE.
****

A BETTER UNDERSTANDING OF YOUR CLAIMED WATER RIGHT CAN BE OBTAINED BY COMPARING YOUR RIGHT WITH OTHER CLAIMS IN THE BASIN. FOR EXAMPLE, COMPARE PRIORITY DATES, FLOW RATES, VOLUMES, OR ACRES IRRIGATED. ALSO, YOUR WATER RIGHT MAY BE SUBJECT TO WATER RIGHTS IN ADJOINING BASINS OR SUBBASINS AS WELL AS BEING SUBJECT TO OTHER RIGHTS ON YOUR SOURCE OF SUPPLY. FINALLY, YOUR WATER RIGHT MAY BE SUBJECT TO INDIAN RESERVED AND FEDERAL RESERVED WATER RIGHTS.

COMPLETE DETAILS REGARDING THE DNRC EXAMINATION RESULTS AND RELATED MATERIALS CAN BE REVIEWED AT THE OFFICE LOCATIONS IDENTIFIED IN THE DOCUMENT ENTITLED "NOTICE OF ENTRY OF TEMPORARY PRELIMINARY DECREE AND NOTICE OF AVAILABILITY."

SEE GENERAL FINDINGS OF FACT AND CONCLUSIONS OF LAW FOR FURTHER EXPLANATION OF YOUR CLAIMED WATER RIGHT. THESE FINDINGS CAN BE FOUND AS INDICATED IN THE DOCUMENT ENTITLED "NOTICE OF ENTRY OF TEMPORARY PRELIMINARY DECREE AND NOTICE OF AVAILABILITY." IF YOU NEED OBJECTION FORMS, OR HAVE QUESTIONS ABOUT WATER COURT PROCEDURES OR CHANGES TO YOUR RIGHT, YOU CAN CONTACT THE WATER COURT BY CALLING 1-800-624-3270 (WITHIN MONTANA ONLY) OR 1-406-586-4364, OR BY WRITING TO P.O. BOX 879, BOZEMAN MT 59771-0879.

04/11/94
PAGE 1,026

TEMPORARY PRELIMINARY DECREE
SOUTH END SUBBASIN - BITTERROOT RIVER
BASIN 76H
ABSTRACT OF WATER RIGHT CLAIM

WATER*RIGHT*NUMBER*76H*-W-050028-00

IMPORTANT NOTICE

YOUR WATER RIGHT AS SHOWN ON THIS ABSTRACT MAY HAVE CHANGES FROM YOUR WATER RIGHT AS CLAIMED OR AMENDED. AN ASTERISK (*) HAS BEEN PLACED NEXT TO EACH ITEM CHANGED BY THE DEPARTMENT OF NATURAL RESOURCES AND CONSERVATION (DNRC) DURING THE EXAMINATION PROCESS. THESE CHANGES ARE AUTHORIZED BY THE MONTANA WATER COURT OR THE WATER RIGHT CLAIM EXAMINATION RULES AS ADOPTED BY THE MONTANA SUPREME COURT.

OBJECTIONS MAY BE FILED ACCORDING TO THE PROCEDURES OUTLINED IN THE DOCUMENT ENTITLED "NOTICE OF ENTRY OF TEMPORARY PRELIMINARY DECREE AND NOTICE OF AVAILABILITY." UNLESS OBJECTED TO OR CALLED IN ON MOTION OF THE MONTANA WATER COURT IN THIS DECREE OR IN THE PRELIMINARY DECREE, THE ELEMENTS OF THIS CLAIMED WATER RIGHT WILL APPEAR IN THE FINAL DECREE AS SHOWN ON THIS ABSTRACT. (SEE SECTION 85-2-233, MONTANA CODE ANNOTATED.)

OWNERS: USA (DEPT OF AGRICULTURE FOREST SERVICE)
PO BOX 7669
MISSOULA MT 59807

* PURPOSE (USE): INSTITUTIONAL

WEEPING ROCK PACKERS CAMP

UNDEVELOPED CAMP

SOURCE: ROCK CREEK
SOURCE TYPE: SURFACE WATER

PRIORITY DATE: FEBRUARY 22, 1897
TYPE OF HISTORICAL RIGHT: USE

FLOW RATE: 5.00 GPM

VOLUME: .50 AF

PERIOD OF USE: MAY 01 TO NOVEMBER 30

POINT OF DIVERSION AND MEANS OF DIVERSION:

	LOT	BLK	QTR	SEC	SEC	TWP	RGE	COUNTY	MEANS
01			SWSWSW		32	04N	22W	RAVALLI	BUCKET

PLACE OF USE FOR INSTITUTIONAL:

	ACRES	LOT	BLK	QTR	SEC	SEC	TWP	RGE	COUNTY
001				SWSWSW		32	04N	22W	RAVALLI

REMARKS:

THE FOLLOWING ELEMENTS WERE AMENDED BY THE CLAIMANT ON 10/08/91: PURPOSE, MEANS OF DIVERSION, FLOW RATE, VOLUME.

TEMPORARY PRELIMINARY DECREE
SOUTH END SUBBASIN - BITTERROOT RIVER
BASIN 76H
ABSTRACT OF WATER RIGHT CLAIM

WATER*RIGHT*NUMBER*76H*-W-050028-00*(CONTINUED)

REMARKS CONTINUED:

```
**************************************************************************
*  THE FOLLOWING ISSUES WERE IDENTIFIED BY THE DNRC DURING ITS           *
*  EXAMINATION OF THIS WATER RIGHT CLAIM.  THESE ISSUES MAY REMAIN       *
*  UNRESOLVED IF NO OBJECTIONS ARE FILED.                                *
*                                                                        *
*                                                                        *
*                                                                        *
*        THE CLAIMED VOLUME APPEARS TO BE EXCESSIVE FOR A                *
*        BUCKET MEANS OF DIVERSION.                                      *
*                                                                        *
*                                                                        *
**************************************************************************
```

A BETTER UNDERSTANDING OF YOUR CLAIMED WATER RIGHT CAN BE OBTAINED BY COMPARING YOUR RIGHT WITH OTHER CLAIMS IN THE BASIN. FOR EXAMPLE, COMPARE PRIORITY DATES, FLOW RATES, VOLUMES, OR ACRES IRRIGATED. ALSO, YOUR WATER RIGHT MAY BE SUBJECT TO WATER RIGHTS IN ADJOINING BASINS OR SUBBASINS AS WELL AS BEING SUBJECT TO OTHER RIGHTS ON YOUR SOURCE OF SUPPLY. FINALLY, YOUR WATER RIGHT MAY BE SUBJECT TO INDIAN RESERVED AND FEDERAL RESERVED WATER RIGHTS.

COMPLETE DETAILS REGARDING THE DNRC EXAMINATION RESULTS AND RELATED MATERIALS CAN BE REVIEWED AT THE OFFICE LOCATIONS IDENTIFIED IN THE DOCUMENT ENTITLED "NOTICE OF ENTRY OF TEMPORARY PRELIMINARY DECREE AND NOTICE OF AVAILABILITY."

SEE GENERAL FINDINGS OF FACT AND CONCLUSIONS OF LAW FOR FURTHER EXPLANATION OF YOUR CLAIMED WATER RIGHT. THESE FINDINGS CAN BE FOUND AS INDICATED IN THE DOCUMENT ENTITLED "NOTICE OF ENTRY OF TEMPORARY PRELIMINARY DECREE AND NOTICE OF AVAILABILITY." IF YOU NEED OBJECTION FORMS, OR HAVE QUESTIONS ABOUT WATER COURT PROCEDURES OR CHANGES TO YOUR RIGHT, YOU CAN CONTACT THE WATER COURT BY CALLING 1-800-624-3270 (WITHIN MONTANA ONLY) OR 1-406-586-4364, OR BY WRITING TO P.O. BOX 879, BOZEMAN MT 59771-0879.

04/11/94
PAGE 1,028

TEMPORARY PRELIMINARY DECREE
SOUTH END SUBBASIN - BITTERROOT RIVER
BASIN 76H
ABSTRACT OF WATER RIGHT CLAIM

WATER RIGHT NUMBER: 76H -0-050029-00

***** THIS WATER RIGHT CLAIM HAS BEEN TERMINATED *****

OWNERS: USA (DEPT OF AGRICULTURE FOREST SERVICE)
PO BOX 7669
MISSOULA MT 59807

PURPOSE (USE): COMMERCIAL

SOURCE: SPRING, TRIB OF ROCK CREEK

PRIORITY DATE:

FLOW RATE:

VOLUME:

PERIOD OF USE:

POINT OF DIVERSION AND MEANS OF DIVERSION:

	LOT	BLK	QTR	SEC	SEC	TWP	RGE	COUNTY	MEANS
01			NENENE	31	04N	21W	RAVALLI		SPRING BOX

PLACE OF USE FOR COMMERCIAL:

REMARKS:

THIS CLAIM WAS WITHDRAWN FROM THE ADJUDICATION
PROCESS AT THE REQUEST OF THE CLAIMANT ON 10/08/91.

****
* THE DNRC EXAMINATION OF THIS CLAIM MAY NOT HAVE BEEN COMPLETED *
* AS THE CLAIMANT WITHDREW THE CLAIM. *
****

OBJECTIONS MAY BE FILED ACCORDING TO THE PROCEDURES OUTLINED IN THE DOCUMENT ENTITLED "NOTICE OF ENTRY OF TEMPORARY PRELIMINARY DECREE AND NOTICE OF AVAILABILITY." UNLESS OBJECTED TO OR CALLED IN ON MOTION OF THE MONTANA WATER COURT IN THIS DECREE OR IN THE PRELIMINARY DECREE, THE ELEMENTS OF THIS CLAIMED WATER RIGHT WILL APPEAR IN THE FINAL DECREE AS SHOWN ON THIS ABSTRACT. (SEE SECTION 85-2-233, MONTANA CODE ANNOTATED.)

SEE GENERAL FINDINGS OF FACT AND CONCLUSIONS OF LAW FOR FURTHER EXPLANATION OF YOUR CLAIMED WATER RIGHT. THESE FINDINGS CAN BE FOUND AS INDICATED IN THE DOCUMENT ENTITLED "NOTICE OF ENTRY OF TEMPORARY PRELIMINARY DECREE AND NOTICE OF AVAILABILITY." IF YOU NEED OBJECTION FORMS, OR HAVE QUESTIONS ABOUT WATER COURT PROCEDURES OR CHANGES TO YOUR RIGHT, YOU CAN CONTACT THE WATER COURT BY CALLING 1-800-624-3270 (WITHIN MONTANA ONLY) OR 1-406-586-4364, OR BY WRITING TO P.O. BOX 879, BOZEMAN MT 59771-0879.

TEMPORARY PRELIMINARY DECREE
SOUTH END SUBBASIN - BITTERROOT RIVER
BASIN 76H
ABSTRACT OF WATER RIGHT CLAIM

04/11/94
PAGE 1,029

WATER RIGHT NUMBER 76H W 050031-00

IMPORTANT NOTICE

YOUR WATER RIGHT AS SHOWN ON THIS ABSTRACT MAY HAVE CHANGES FROM YOUR WATER RIGHT AS CLAIMED OR AMENDED. AN ASTERISK (*) HAS BEEN PLACED NEXT TO EACH ITEM CHANGED BY THE DEPARTMENT OF NATURAL RESOURCES AND CONSERVATION (DNRC) DURING THE EXAMINATION PROCESS. THESE CHANGES ARE AUTHORIZED BY THE MONTANA WATER COURT OR THE WATER RIGHT CLAIM EXAMINATION RULES AS ADOPTED BY THE MONTANA SUPREME COURT.

OBJECTIONS MAY BE FILED ACCORDING TO THE PROCEDURES OUTLINED IN THE DOCUMENT ENTITLED "NOTICE OF ENTRY OF TEMPORARY PRELIMINARY DECREE AND NOTICE OF AVAILABILITY." UNLESS OBJECTED TO OR CALLED IN ON MOTION OF THE MONTANA WATER COURT IN THIS DECREE OR IN THE PRELIMINARY DECREE, THE ELEMENTS OF THIS CLAIMED WATER RIGHT WILL APPEAR IN THE FINAL DECREE AS SHOWN ON THIS ABSTRACT. (SEE SECTION 85-2-233, MONTANA CODE ANNOTATED.)

OWNERS: USA (DEPT OF AGRICULTURE FOREST SERVICE)
PO BOX 7669
MISSOULA MT 59807

PURPOSE (USE): INSTITUTIONAL

ROMBO CREEK CAMPGROUND

SOURCE: WELL
SOURCE TYPE: GROUNDWATER

PRIORITY DATE: DECEMBER 16, 1961
TYPE OF HISTORICAL RIGHT: FILED

FLOW RATE: 4.00 GPM

VOLUME: 2.00 AF

PERIOD OF USE: MAY 01 TO OCTOBER 31

* POINT OF DIVERSION:

	LOT	BLK	QTR SEC	SEC	TWP	RGE	COUNTY
01			SESENW	11	01S	22W	RAVALLI

* PLACE OF USE FOR INSTITUTIONAL:

ACRES	LOT	BLK	QTR SEC	SEC	TWP	RGE	COUNTY
001			SESENW	11	01S	22W	RAVALLI

REMARKS:

THE FOLLOWING ELEMENTS WERE AMENDED BY THE CLAIMANT ON 10/31/90: FLOW RATE, PRIORITY DATE, TYPE OF RIGHT, POINT OF DIVERSION, PLACE OF USE.

***

TEMPORARY PRELIMINARY DECREE
SOUTH END SUBBASIN - BITTERROOT RIVER
BASIN 76H
ABSTRACT OF WATER RIGHT CLAIM

WATER*RIGHT*NUMBER*76H*-W-050031-00* (CONTINUED)

REMARKS CONTINUED:

```
*                                                                              *
*         VOLUME MAY BE EXCESSIVE, BASED ON THE FLOW RATE AND                  *
*         PERIOD OF USE, THE SYSTEM WOULD HAVE TO RUN 14.96                    *
*         HOURS PER DAY TO DELIVER THE CLAIMED VOLUME. NO                      *
*         INFORMATION EXISTS IN THE CLAIM FILE TO CONFIRM                      *
*         THIS FIGURE.                                                         *
*                                                                              *
*                                                                              *
*                                                                              *
********************************************************************************
```

A BETTER UNDERSTANDING OF YOUR CLAIMED WATER RIGHT CAN BE OBTAINED BY COMPARING YOUR RIGHT WITH OTHER CLAIMS IN THE BASIN. FOR EXAMPLE, COMPARE PRIORITY DATES, FLOW RATES, VOLUMES, OR ACRES IRRIGATED. ALSO, YOUR WATER RIGHT MAY BE SUBJECT TO WATER RIGHTS IN ADJOINING BASINS OR SUBBASINS AS WELL AS BEING SUBJECT TO OTHER RIGHTS ON YOUR SOURCE OF SUPPLY. FINALLY, YOUR WATER RIGHT MAY BE SUBJECT TO INDIAN RESERVED AND FEDERAL RESERVED WATER RIGHTS.

COMPLETE DETAILS REGARDING THE DNRC EXAMINATION RESULTS AND RELATED MATERIALS CAN BE REVIEWED AT THE OFFICE LOCATIONS IDENTIFIED IN THE DOCUMENT ENTITLED "NOTICE OF ENTRY OF TEMPORARY PRELIMINARY DECREE AND NOTICE OF AVAILABILITY."

SEE GENERAL FINDINGS OF FACT AND CONCLUSIONS OF LAW FOR FURTHER EXPLANATION OF YOUR CLAIMED WATER RIGHT. THESE FINDINGS CAN BE FOUND AS INDICATED IN THE DOCUMENT ENTITLED "NOTICE OF ENTRY OF TEMPORARY PRELIMINARY DECREE AND NOTICE OF AVAILABILITY." IF YOU NEED OBJECTION FORMS, OR HAVE QUESTIONS ABOUT WATER COURT PROCEDURES OR CHANGES TO YOUR RIGHT, YOU CAN CONTACT THE WATER COURT BY CALLING 1-800-624-3270 (WITHIN MONTANA ONLY) OR 1-406-586-4364, OR BY WRITING TO P.O. BOX 879, BOZEMAN MT 59771-0879.

04/11/94
PAGE 1,031

TEMPORARY PRELIMINARY DECREE
SOUTH END SUBBASIN - BITTERROOT RIVER
BASIN 76H
ABSTRACT OF WATER RIGHT CLAIM

WATER RIGHT NUMBER 76H - W-050032-00

IMPORTANT NOTICE

YOUR WATER RIGHT AS SHOWN ON THIS ABSTRACT MAY HAVE CHANGES FROM YOUR WATER RIGHT AS CLAIMED OR AMENDED. AN ASTERISK (*) HAS BEEN PLACED NEXT TO EACH ITEM CHANGED BY THE DEPARTMENT OF NATURAL RESOURCES AND CONSERVATION (DNRC) DURING THE EXAMINATION PROCESS. THESE CHANGES ARE AUTHORIZED BY THE MONTANA WATER COURT OR THE WATER RIGHT CLAIM EXAMINATION RULES AS ADOPTED BY THE MONTANA SUPREME COURT.

OBJECTIONS MAY BE FILED ACCORDING TO THE PROCEDURES OUTLINED IN THE DOCUMENT ENTITLED "NOTICE OF ENTRY OF TEMPORARY PRELIMINARY DECREE AND NOTICE OF AVAILABILITY." UNLESS OBJECTED TO OR CALLED IN ON MOTION OF THE MONTANA WATER COURT IN THIS DECREE OR IN THE PRELIMINARY DECREE, THE ELEMENTS OF THIS CLAIMED WATER RIGHT WILL APPEAR IN THE FINAL DECREE AS SHOWN ON THIS ABSTRACT. (SEE SECTION 85-2-233, MONTANA CODE ANNOTATED.)

OWNERS: USA (DEPT OF AGRICULTURE FOREST SERVICE)
PO BOX 7669
MISSOULA MT 59807

PURPOSE (USE): INSTITUTIONAL

LAKE COMO CAMPGROUND

SOURCE: WELL
SOURCE TYPE: GROUNDWATER

PRIORITY DATE: OCTOBER 29, 1962
TYPE OF HISTORICAL RIGHT: FILED

* FLOW RATE: 9.50 GPM

VOLUME: 2.10 AF

PERIOD OF USE: JUNE 01 TO OCTOBER 31

* POINT OF DIVERSION:

	LOT	BLK	QTR	SEC	SEC	TWP	RGE	COUNTY
01			SESESE	30	04N	21W		RAVALLI

PLACE OF USE FOR INSTITUTIONAL:

	ACRES	LOT	BLK	QTR	SEC	SEC	TWP	RGE	COUNTY
001				S2S2SE	30		04N	21W	RAVALLI

REMARKS:

THE FOLLOWING ELEMENTS WERE AMENDED BY THE CLAIMANT ON 10/08/91: POINT OF DIVERSION, PLACE OF USE, PRIORITY DATE, TYPE OF RIGHT.

****
* THE DNRC EXAMINATION OF THIS CLAIM FOUND NO SIGNIFICANT FACTS, *
* DATA, OR ISSUES TO REPORT TO THE WATER COURT. *
****

TEMPORARY PRELIMINARY DECREE
SOUTH END SUBBASIN - BITTERROOT RIVER
BASIN 76H
ABSTRACT OF WATER RIGHT CLAIM

WATER*RIGHT*NUMBER*76H*-W-050032-00* (CONTINUED)

A BETTER UNDERSTANDING OF YOUR CLAIMED WATER RIGHT CAN BE OBTAINED BY COMPARING YOUR RIGHT WITH OTHER CLAIMS IN THE BASIN. FOR EXAMPLE, COMPARE PRIORITY DATES, FLOW RATES, VOLUMES, OR ACRES IRRIGATED. ALSO, YOUR WATER RIGHT MAY BE SUBJECT TO WATER RIGHTS IN ADJOINING BASINS OR SUBBASINS AS WELL AS BEING SUBJECT TO OTHER RIGHTS ON YOUR SOURCE OF SUPPLY. FINALLY, YOUR WATER RIGHT MAY BE SUBJECT TO INDIAN RESERVED AND FEDERAL RESERVED WATER RIGHTS.

COMPLETE DETAILS REGARDING THE DNRC EXAMINATION RESULTS AND RELATED MATERIALS CAN BE REVIEWED AT THE OFFICE LOCATIONS IDENTIFIED IN THE DOCUMENT ENTITLED "NOTICE OF ENTRY OF TEMPORARY PRELIMINARY DECREE AND NOTICE OF AVAILABILITY."

SEE GENERAL FINDINGS OF FACT AND CONCLUSIONS OF LAW FOR FURTHER EXPLANATION OF YOUR CLAIMED WATER RIGHT. THESE FINDINGS CAN BE FOUND AS INDICATED IN THE DOCUMENT ENTITLED "NOTICE OF ENTRY OF TEMPORARY PRELIMINARY DECREE AND NOTICE OF AVAILABILITY." IF YOU NEED OBJECTION FORMS, OR HAVE QUESTIONS ABOUT WATER COURT PROCEDURES OR CHANGES TO YOUR RIGHT, YOU CAN CONTACT THE WATER COURT BY CALLING 1-800-624-3270 (WITHIN MONTANA ONLY) OR 1-406-586-4364, OR BY WRITING TO P.O. BOX 879, BOZEMAN MT 59771-0879.

04/11/94
PAGE 1,033

TEMPORARY PRELIMINARY DECREE
SOUTH END SUBBASIN - BITTERROOT RIVER
BASIN 76H
ABSTRACT OF WATER RIGHT CLAIM

WATER*RIGHT*NUMBER*76H*-W-050037-00

IMPORTANT NOTICE

YOUR WATER RIGHT AS SHOWN ON THIS ABSTRACT MAY HAVE CHANGES FROM YOUR WATER RIGHT AS CLAIMED OR AMENDED. AN ASTERISK (*) HAS BEEN PLACED NEXT TO EACH ITEM CHANGED BY THE DEPARTMENT OF NATURAL RESOURCES AND CONSERVATION (DNRC) DURING THE EXAMINATION PROCESS. THESE CHANGES ARE AUTHORIZED BY THE MONTANA WATER COURT OR THE WATER RIGHT CLAIM EXAMINATION RULES AS ADOPTED BY THE MONTANA SUPREME COURT.

OBJECTIONS MAY BE FILED ACCORDING TO THE PROCEDURES OUTLINED IN THE DOCUMENT ENTITLED "NOTICE OF ENTRY OF TEMPORARY PRELIMINARY DECREE AND NOTICE OF AVAILABILITY." UNLESS OBJECTED TO OR CALLED IN ON MOTION OF THE MONTANA WATER COURT IN THIS DECREE OR IN THE PRELIMINARY DECREE, THE ELEMENTS OF THIS CLAIMED WATER RIGHT WILL APPEAR IN THE FINAL DECREE AS SHOWN ON THIS ABSTRACT. (SEE SECTION 85-2-233, MONTANA CODE ANNOTATED.)

OWNERS: USA (DEPT OF AGRICULTURE FOREST SERVICE)
PO BOX 7669
MISSOULA MT 59807

PURPOSE (USE): INSTITUTIONAL

UNDEVELOPED CAMP

SOURCE: TIN CUP CREEK
SOURCE TYPE: SURFACE WATER

PRIORITY DATE: APRIL 08, 1937
TYPE OF HISTORICAL RIGHT: USE

FLOW RATE: 5.00 GPM

VOLUME: .50 AF

PERIOD OF USE: JUNE 01 TO OCTOBER 31

POINT OF DIVERSION AND MEANS OF DIVERSION:

	LOT	BLK	QTR SEC	SEC	TWP	RGE	COUNTY	MEANS
01			NENESW	17	03N	21W	RAVALLI	BUCKET

PLACE OF USE FOR INSTITUTIONAL:

	ACRES	LOT	BLK	QTR SEC	SEC	TWP	RGE	COUNTY
001				NENESW	17	03N	21W	RAVALLI

REMARKS:

THE FOLLOWING ELEMENTS WERE AMENDED BY THE CLAIMANT ON 10/08/91: POINT OF DIVERSION, MEANS OF DIVERSION, PLACE OF USE, FLOW RATE, VOLUME, PURPOSE.

****
* THE FOLLOWING ISSUES WERE IDENTIFIED BY THE DNRC DURING ITS *
* EXAMINATION OF THIS WATER RIGHT CLAIM. THESE ISSUES MAY REMAIN *
* UNRESOLVED IF NO OBJECTIONS ARE FILED. *
* *
* *
****

TEMPORARY PRELIMINARY DECREE
SOUTH END SUBBASIN - BITTERROOT RIVER
BASIN 76H
ABSTRACT OF WATER RIGHT CLAIM

WATER*RIGHT*NUMBER*76H*-W-050037-00* (CONTINUED)

REMARKS CONTINUED:

```
*                                                                              *
*         THE PRIORITY DATE MAY BE QUESTIONABLE. THIS CLAIM IS                 *
*         FOR A USE RIGHT ON TIN CUP CREEK WITH A PRIORITY DATE                *
*         POSTDATING CASE NO. 4964, RAVALLI COUNTY.                            *
*                                                                              *
*         THE CLAIMED VOLUME APPEARS TO BE EXCESSIVE FOR A                     *
*         BUCKET MEANS OF DIVERSION.                                           *
*                                                                              *
*                                                                              *
********************************************************************************
```

A BETTER UNDERSTANDING OF YOUR CLAIMED WATER RIGHT CAN BE OBTAINED BY COMPARING YOUR RIGHT WITH OTHER CLAIMS IN THE BASIN. FOR EXAMPLE, COMPARE PRIORITY DATES, FLOW RATES, VOLUMES, OR ACRES IRRIGATED. ALSO, YOUR WATER RIGHT MAY BE SUBJECT TO WATER RIGHTS IN ADJOINING BASINS OR SUBBASINS AS WELL AS BEING SUBJECT TO OTHER RIGHTS ON YOUR SOURCE OF SUPPLY. FINALLY, YOUR WATER RIGHT MAY BE SUBJECT TO INDIAN RESERVED AND FEDERAL RESERVED WATER RIGHTS.

COMPLETE DETAILS REGARDING THE DNRC EXAMINATION RESULTS AND RELATED MATERIALS CAN BE REVIEWED AT THE OFFICE LOCATIONS IDENTIFIED IN THE DOCUMENT ENTITLED "NOTICE OF ENTRY OF TEMPORARY PRELIMINARY DECREE AND NOTICE OF AVAILABILITY."

SEE GENERAL FINDINGS OF FACT AND CONCLUSIONS OF LAW FOR FURTHER EXPLANATION OF YOUR CLAIMED WATER RIGHT. THESE FINDINGS CAN BE FOUND AS INDICATED IN THE DOCUMENT ENTITLED "NOTICE OF ENTRY OF TEMPORARY PRELIMINARY DECREE AND NOTICE OF AVAILABILITY." IF YOU NEED OBJECTION FORMS, OR HAVE QUESTIONS ABOUT WATER COURT PROCEDURES OR CHANGES TO YOUR RIGHT, YOU CAN CONTACT THE WATER COURT BY CALLING 1-800-624-3270 (WITHIN MONTANA ONLY) OR 1-406-586-4364, OR BY WRITING TO P.O. BOX 879, BOZEMAN MT 59771-0879.

TEMPORARY PRELIMINARY DECREE
SOUTH END SUBBASIN - BITTERROOT RIVER
BASIN 76H
ABSTRACT OF WATER RIGHT CLAIM

WATER RIGHT NUMBER 76H - 0 - 050038 - 00

***** THIS WATER RIGHT CLAIM HAS BEEN TERMINATED *****

OWNERS: USA (DEPT OF AGRICULTURE FOREST SERVICE)
PO BOX 7669
MISSOULA MT 59807

PURPOSE (USE): COMMERCIAL

SOURCE: SPRING, TRIB OF SWIFT CREEK

PRIORITY DATE:

FLOW RATE:

VOLUME:

PERIOD OF USE:

POINT OF DIVERSION AND MEANS OF DIVERSION:

	LOT	BLK	QTR SEC	SEC	TWP	RGE	COUNTY	MEANS
01			NENESW	14	01N	22W	RAVALLI	OTHER

PLACE OF USE FOR COMMERCIAL:

REMARKS:

THIS CLAIMED WATER RIGHT HAS BEEN WITHDRAWN AS IT WAS DUPLICATED BY CLAIM NO. W050023-00.

THIS CLAIM WAS WITHDRAWN FROM THE ADJUDICATION PROCESS AT THE REQUEST OF THE CLAIMANT ON 10/31/90.

****
* THE DNRC EXAMINATION OF THIS CLAIM MAY NOT HAVE BEEN COMPLETED *
* AS THE CLAIMANT WITHDREW THE CLAIM. *
****

OBJECTIONS MAY BE FILED ACCORDING TO THE PROCEDURES OUTLINED IN THE DOCUMENT ENTITLED "NOTICE OF ENTRY OF TEMPORARY PRELIMINARY DECREE AND NOTICE OF AVAILABILITY." UNLESS OBJECTED TO OR CALLED IN ON MOTION OF THE MONTANA WATER COURT IN THIS DECREE OR IN THE PRELIMINARY DECREE, THE ELEMENTS OF THIS CLAIMED WATER RIGHT WILL APPEAR IN THE FINAL DECREE AS SHOWN ON THIS ABSTRACT. (SEE SECTION 85-2-233, MONTANA CODE ANNOTATED.)

SEE GENERAL FINDINGS OF FACT AND CONCLUSIONS OF LAW FOR FURTHER EXPLANATION OF YOUR CLAIMED WATER RIGHT. THESE FINDINGS CAN BE FOUND AS INDICATED IN THE DOCUMENT ENTITLED "NOTICE OF ENTRY OF TEMPORARY PRELIMINARY DECREE AND NOTICE OF AVAILABILITY." IF YOU NEED OBJECTION FORMS, OR HAVE QUESTIONS ABOUT WATER COURT PROCEDURES OR CHANGES TO YOUR RIGHT, YOU CAN CONTACT THE WATER COURT BY CALLING 1-800-624-3270 (WITHIN MONTANA ONLY) OR 1-406-586-4364, OR BY WRITING TO P.O. BOX 879, BOZEMAN MT 59771-0879.

04/11/94
PAGE 1,036

TEMPORARY PRELIMINARY DECREE
SOUTH END SUBBASIN - BITTERROOT RIVER
BASIN 76H
ABSTRACT OF WATER RIGHT CLAIM

WATER*RIGHT*NUMBER*76H*-W-050039-00

IMPORTANT NOTICE

YOUR WATER RIGHT AS SHOWN ON THIS ABSTRACT MAY HAVE CHANGES FROM YOUR WATER RIGHT AS CLAIMED OR AMENDED. AN ASTERISK (*) HAS BEEN PLACED NEXT TO EACH ITEM CHANGED BY THE DEPARTMENT OF NATURAL RESOURCES AND CONSERVATION (DNRC) DURING THE EXAMINATION PROCESS. THESE CHANGES ARE AUTHORIZED BY THE MONTANA WATER COURT OR THE WATER RIGHT CLAIM EXAMINATION RULES AS ADOPTED BY THE MONTANA SUPREME COURT.

OBJECTIONS MAY BE FILED ACCORDING TO THE PROCEDURES OUTLINED IN THE DOCUMENT ENTITLED "NOTICE OF ENTRY OF TEMPORARY PRELIMINARY DECREE AND NOTICE OF AVAILABILITY." UNLESS OBJECTED TO OR CALLED IN ON MOTION OF THE MONTANA WATER COURT IN THIS DECREE OR IN THE PRELIMINARY DECREE, THE ELEMENTS OF THIS CLAIMED WATER RIGHT WILL APPEAR IN THE FINAL DECREE AS SHOWN ON THIS ABSTRACT. (SEE SECTION 85-2-233, MONTANA CODE ANNOTATED.)

OWNERS: USA (DEPT OF AGRICULTURE FOREST SERVICE)
PO BOX 7669
MISSOULA MT 59807

* PURPOSE (USE): INSTITUTIONAL

UNDEVELOPED CAMP

* SOURCE: SPRING, TRIB OF NEZ PERCE FORK
SOURCE TYPE: SURFACE WATER

PRIORITY DATE: AUGUST 01, 1929
TYPE OF HISTORICAL RIGHT: USE

FLOW RATE: .45 GPM

VOLUME: .10 AF

PERIOD OF USE: AUGUST 01 TO NOVEMBER 30

POINT OF DIVERSION AND MEANS OF DIVERSION:

	LOT	BLK	QTR SEC	SEC	TWP	RGE	COUNTY	MEANS
01			SWNWSE	25	01S	24W	RAVALLI	BUCKET

PLACE OF USE FOR INSTITUTIONAL:

	ACRES	LOT	BLK	QTR SEC	SEC	TWP	RGE	COUNTY
001				SWNWSE	25	01S	24W	RAVALLI

REMARKS:

THE FOLLOWING ELEMENTS WERE AMENDED BY THE CLAIMANT ON 10/31/90: SOURCE, MEANS OF DIVERSION.

THE TOWNSHIP IS UNSURVEYED. THE LEGAL LAND DESCRIPTION HAS BEEN ESTIMATED.

TEMPORARY PRELIMINARY DECREE
SOUTH END SUBBASIN - BITTERROOT RIVER
BASIN 76H
ABSTRACT OF WATER RIGHT CLAIM

WATER RIGHT NUMBER 76H -W-050039-00 (CONTINUED)

REMARKS CONTINUED:

```
**************************************************************************
*   THE FOLLOWING ISSUES WERE IDENTIFIED BY THE DNRC DURING ITS          *
*   EXAMINATION OF THIS WATER RIGHT CLAIM.  THESE ISSUES MAY REMAIN      *
*   UNRESOLVED IF NO OBJECTIONS ARE FILED.                               *
*                                                                        *
*                                                                        *
*                                                                        *
*         THE CLAIMED VOLUME APPEARS TO BE EXCESSIVE FOR A               *
*         BUCKET MEANS OF DIVERSION.                                     *
*                                                                        *
*                                                                        *
**************************************************************************
```

A BETTER UNDERSTANDING OF YOUR CLAIMED WATER RIGHT CAN BE OBTAINED BY COMPARING YOUR RIGHT WITH OTHER CLAIMS IN THE BASIN. FOR EXAMPLE, COMPARE PRIORITY DATES, FLOW RATES, VOLUMES, OR ACRES IRRIGATED. ALSO, YOUR WATER RIGHT MAY BE SUBJECT TO WATER RIGHTS IN ADJOINING BASINS OR SUBBASINS AS WELL AS BEING SUBJECT TO OTHER RIGHTS ON YOUR SOURCE OF SUPPLY. FINALLY, YOUR WATER RIGHT MAY BE SUBJECT TO INDIAN RESERVED AND FEDERAL RESERVED WATER RIGHTS.

COMPLETE DETAILS REGARDING THE DNRC EXAMINATION RESULTS AND RELATED MATERIALS CAN BE REVIEWED AT THE OFFICE LOCATIONS IDENTIFIED IN THE DOCUMENT ENTITLED "NOTICE OF ENTRY OF TEMPORARY PRELIMINARY DECREE AND NOTICE OF AVAILABILITY."

SEE GENERAL FINDINGS OF FACT AND CONCLUSIONS OF LAW FOR FURTHER EXPLANATION OF YOUR CLAIMED WATER RIGHT. THESE FINDINGS CAN BE FOUND AS INDICATED IN THE DOCUMENT ENTITLED "NOTICE OF ENTRY OF TEMPORARY PRELIMINARY DECREE AND NOTICE OF AVAILABILITY." IF YOU NEED OBJECTION FORMS, OR HAVE QUESTIONS ABOUT WATER COURT PROCEDURES OR CHANGES TO YOUR RIGHT, YOU CAN CONTACT THE WATER COURT BY CALLING 1-800-624-3270 (WITHIN MONTANA ONLY) OR 1-406-586-4364, OR BY WRITING TO P.O. BOX 879, BOZEMAN MT 59771-0879.

04/11/94
PAGE 1,038

TEMPORARY PRELIMINARY DECREE
SOUTH END SUBBASIN - BITTERROOT RIVER
BASIN 76H
ABSTRACT OF WATER RIGHT CLAIM

WATER*RIGHT*NUMBER*76H*-W-050040-00

IMPORTANT NOTICE

YOUR WATER RIGHT AS SHOWN ON THIS ABSTRACT MAY HAVE CHANGES FROM YOUR WATER RIGHT AS CLAIMED OR AMENDED. AN ASTERISK (*) HAS BEEN PLACED NEXT TO EACH ITEM CHANGED BY THE DEPARTMENT OF NATURAL RESOURCES AND CONSERVATION (DNRC) DURING THE EXAMINATION PROCESS. THESE CHANGES ARE AUTHORIZED BY THE MONTANA WATER COURT OR THE WATER RIGHT CLAIM EXAMINATION RULES AS ADOPTED BY THE MONTANA SUPREME COURT.

OBJECTIONS MAY BE FILED ACCORDING TO THE PROCEDURES OUTLINED IN THE DOCUMENT ENTITLED "NOTICE OF ENTRY OF TEMPORARY PRELIMINARY DECREE AND NOTICE OF AVAILABILITY." UNLESS OBJECTED TO OR CALLED IN ON MOTION OF THE MONTANA WATER COURT IN THIS DECREE OR IN THE PRELIMINARY DECREE, THE ELEMENTS OF THIS CLAIMED WATER RIGHT WILL APPEAR IN THE FINAL DECREE AS SHOWN ON THIS ABSTRACT. (SEE SECTION 85-2-233, MONTANA CODE ANNOTATED.)

OWNERS: USA (DEPT OF AGRICULTURE FOREST SERVICE)
PO BOX 7669
MISSOULA MT 59807

PURPOSE (USE): INSTITUTIONAL

FALES FLAT GROUP CAMPGROUND

SOURCE: NEZ PERCE FORK
SOURCE TYPE: SURFACE WATER

PRIORITY DATE: JUNE 15, 1958
TYPE OF HISTORICAL RIGHT: USE

FLOW RATE: 5.00 GPM

VOLUME: .20 AF

PERIOD OF USE: JUNE 01 TO NOVEMBER 30

POINT OF DIVERSION AND MEANS OF DIVERSION:

	LOT	BLK	QTR SEC	SEC	TWP	RGE	COUNTY	MEANS
01			SESESW	16	01S	23W	RAVALLI	BUCKET

PLACE OF USE FOR INSTITUTIONAL:

	ACRES	LOT	BLK	QTR SEC	SEC	TWP	RGE	COUNTY
001				NWSWSE	16	01S	23W	RAVALLI

REMARKS:

THE FOLLOWING ELEMENTS WERE AMENDED BY THE CLAIMANT ON 10/31/90: MEANS OF DIVERSION, FLOW RATE.

THE TOWNSHIP IS UNSURVEYED. THE LEGAL LAND DESCRIPTION HAS BEEN ESTIMATED.

TEMPORARY PRELIMINARY DECREE
SOUTH END SUBBASIN - BITTERROOT RIVER
BASIN 76H
ABSTRACT OF WATER RIGHT CLAIM

WATER*RIGHT*NUMBER*76H*-W-050040-00*(CONTINUED)

REMARKS CONTINUED:

```
**************************************************************************
*  THE FOLLOWING ISSUES WERE IDENTIFIED BY THE DNRC DURING ITS           *
*  EXAMINATION OF THIS WATER RIGHT CLAIM.  THESE ISSUES MAY REMAIN       *
*  UNRESOLVED IF NO OBJECTIONS ARE FILED.                                *
*                                                                        *
*                                                                        *
*                                                                        *
*        THE CLAIMED VOLUME APPEARS TO BE EXCESSIVE FOR A                *
*        BUCKET MEANS OF DIVERSION.                                      *
*                                                                        *
*                                                                        *
**************************************************************************
```

A BETTER UNDERSTANDING OF YOUR CLAIMED WATER RIGHT CAN BE OBTAINED BY COMPARING YOUR RIGHT WITH OTHER CLAIMS IN THE BASIN. FOR EXAMPLE, COMPARE PRIORITY DATES, FLOW RATES, VOLUMES, OR ACRES IRRIGATED. ALSO, YOUR WATER RIGHT MAY BE SUBJECT TO WATER RIGHTS IN ADJOINING BASINS OR SUBBASINS AS WELL AS BEING SUBJECT TO OTHER RIGHTS ON YOUR SOURCE OF SUPPLY. FINALLY, YOUR WATER RIGHT MAY BE SUBJECT TO INDIAN RESERVED AND FEDERAL RESERVED WATER RIGHTS.

COMPLETE DETAILS REGARDING THE DNRC EXAMINATION RESULTS AND RELATED MATERIALS CAN BE REVIEWED AT THE OFFICE LOCATIONS IDENTIFIED IN THE DOCUMENT ENTITLED "NOTICE OF ENTRY OF TEMPORARY PRELIMINARY DECREE AND NOTICE OF AVAILABILITY."

SEE GENERAL FINDINGS OF FACT AND CONCLUSIONS OF LAW FOR FURTHER EXPLANATION OF YOUR CLAIMED WATER RIGHT. THESE FINDINGS CAN BE FOUND AS INDICATED IN THE DOCUMENT ENTITLED "NOTICE OF ENTRY OF TEMPORARY PRELIMINARY DECREE AND NOTICE OF AVAILABILITY." IF YOU NEED OBJECTION FORMS, OR HAVE QUESTIONS ABOUT WATER COURT PROCEDURES OR CHANGES TO YOUR RIGHT, YOU CAN CONTACT THE WATER COURT BY CALLING 1-800-624-3270 (WITHIN MONTANA ONLY) OR 1-406-586-4364, OR BY WRITING TO P.O. BOX 879, BOZEMAN MT 59771-0879.

TEMPORARY PRELIMINARY DECREE
SOUTH END SUBBASIN - BITTERROOT RIVER
BASIN 76H
ABSTRACT OF WATER RIGHT CLAIM

WATER*RIGHT*NUMBER*76H*-W-050041-00

IMPORTANT NOTICE

YOUR WATER RIGHT AS SHOWN ON THIS ABSTRACT MAY HAVE CHANGES FROM YOUR WATER RIGHT AS CLAIMED OR AMENDED. AN ASTERISK (*) HAS BEEN PLACED NEXT TO EACH ITEM CHANGED BY THE DEPARTMENT OF NATURAL RESOURCES AND CONSERVATION (DNRC) DURING THE EXAMINATION PROCESS. THESE CHANGES ARE AUTHORIZED BY THE MONTANA WATER COURT OR THE WATER RIGHT CLAIM EXAMINATION RULES AS ADOPTED BY THE MONTANA SUPREME COURT.

OBJECTIONS MAY BE FILED ACCORDING TO THE PROCEDURES OUTLINED IN THE DOCUMENT ENTITLED "NOTICE OF ENTRY OF TEMPORARY PRELIMINARY DECREE AND NOTICE OF AVAILABILITY." UNLESS OBJECTED TO OR CALLED IN ON MOTION OF THE MONTANA WATER COURT IN THIS DECREE OR IN THE PRELIMINARY DECREE, THE ELEMENTS OF THIS CLAIMED WATER RIGHT WILL APPEAR IN THE FINAL DECREE AS SHOWN ON THIS ABSTRACT. (SEE SECTION 85-2-233, MONTANA CODE ANNOTATED.)

OWNERS: USA (DEPT OF AGRICULTURE FOREST SERVICE)
PO BOX 7669
MISSOULA MT 59807

* PURPOSE (USE): INSTITUTIONAL

UNDEVELOPED CAMP

SOURCE: FLAT CREEK
SOURCE TYPE: SURFACE WATER

PRIORITY DATE: JUNE 01, 1940
TYPE OF HISTORICAL RIGHT: USE

FLOW RATE: .41 GPM

VOLUME: .10 AF

PERIOD OF USE: JUNE 01 TO NOVEMBER 30

POINT OF DIVERSION AND MEANS OF DIVERSION:

	LOT	BLK	QTR SEC	SEC	TWP	RGE	COUNTY	MEANS
01			NWSWNE	11	01S	23W	RAVALLI	BUCKET

PLACE OF USE FOR INSTITUTIONAL:

	ACRES	LOT	BLK	QTR SEC	SEC	TWP	RGE	COUNTY
001				NWSWNE	11	01S	23W	RAVALLI

REMARKS:

THE MEANS OF DIVERSION WAS AMENDED BY THE CLAIMANT ON 10/31/90.

THE TOWNSHIP IS UNSURVEYED. THE LEGAL LAND DESCRIPTION HAS BEEN ESTIMATED.

TEMPORARY PRELIMINARY DECREE
SOUTH END SUBBASIN - BITTERROOT RIVER
BASIN 76H
ABSTRACT OF WATER RIGHT CLAIM

WATER*RIGHT*NUMBER*76H*-W-050041-00*(CONTINUED)

REMARKS CONTINUED:

```
**************************************************************************
*  THE FOLLOWING ISSUES WERE IDENTIFIED BY THE DNRC DURING ITS           *
*  EXAMINATION OF THIS WATER RIGHT CLAIM.  THESE ISSUES MAY REMAIN       *
*  UNRESOLVED IF NO OBJECTIONS ARE FILED.                                *
*                                                                        *
*                                                                        *
*                                                                        *
*        THE CLAIMED VOLUME APPEARS TO BE EXCESSIVE FOR A                *
*        BUCKET MEANS OF DIVERSION.                                      *
*                                                                        *
*                                                                        *
**************************************************************************
```

A BETTER UNDERSTANDING OF YOUR CLAIMED WATER RIGHT CAN BE OBTAINED BY COMPARING YOUR RIGHT WITH OTHER CLAIMS IN THE BASIN. FOR EXAMPLE, COMPARE PRIORITY DATES, FLOW RATES, VOLUMES, OR ACRES IRRIGATED. ALSO, YOUR WATER RIGHT MAY BE SUBJECT TO WATER RIGHTS IN ADJOINING BASINS OR SUBBASINS AS WELL AS BEING SUBJECT TO OTHER RIGHTS ON YOUR SOURCE OF SUPPLY. FINALLY, YOUR WATER RIGHT MAY BE SUBJECT TO INDIAN RESERVED AND FEDERAL RESERVED WATER RIGHTS.

COMPLETE DETAILS REGARDING THE DNRC EXAMINATION RESULTS AND RELATED MATERIALS CAN BE REVIEWED AT THE OFFICE LOCATIONS IDENTIFIED IN THE DOCUMENT ENTITLED "NOTICE OF ENTRY OF TEMPORARY PRELIMINARY DECREE AND NOTICE OF AVAILABILITY."

SEE GENERAL FINDINGS OF FACT AND CONCLUSIONS OF LAW FOR FURTHER EXPLANATION OF YOUR CLAIMED WATER RIGHT. THESE FINDINGS CAN BE FOUND AS INDICATED IN THE DOCUMENT ENTITLED "NOTICE OF ENTRY OF TEMPORARY PRELIMINARY DECREE AND NOTICE OF AVAILABILITY." IF YOU NEED OBJECTION FORMS, OR HAVE QUESTIONS ABOUT WATER COURT PROCEDURES OR CHANGES TO YOUR RIGHT, YOU CAN CONTACT THE WATER COURT BY CALLING 1-800-624-3270 (WITHIN MONTANA ONLY) OR 1-406-586-4364, OR BY WRITING TO P.O. BOX 879, BOZEMAN MT 59771-0879.

04/11/94
PAGE 1,042

TEMPORARY PRELIMINARY DECREE
SOUTH END SUBBASIN - BITTERROOT RIVER
BASIN 76H
ABSTRACT OF WATER RIGHT CLAIM

WATER RIGHT NUMBER 76H -W-050043-00

IMPORTANT NOTICE

YOUR WATER RIGHT AS SHOWN ON THIS ABSTRACT MAY HAVE CHANGES FROM YOUR WATER RIGHT AS CLAIMED OR AMENDED. AN ASTERISK (*) HAS BEEN PLACED NEXT TO EACH ITEM CHANGED BY THE DEPARTMENT OF NATURAL RESOURCES AND CONSERVATION (DNRC) DURING THE EXAMINATION PROCESS. THESE CHANGES ARE AUTHORIZED BY THE MONTANA WATER COURT OR THE WATER RIGHT CLAIM EXAMINATION RULES AS ADOPTED BY THE MONTANA SUPREME COURT.

OBJECTIONS MAY BE FILED ACCORDING TO THE PROCEDURES OUTLINED IN THE DOCUMENT ENTITLED "NOTICE OF ENTRY OF TEMPORARY PRELIMINARY DECREE AND NOTICE OF AVAILABILITY." UNLESS OBJECTED TO OR CALLED IN ON MOTION OF THE MONTANA WATER COURT IN THIS DECREE OR IN THE PRELIMINARY DECREE, THE ELEMENTS OF THIS CLAIMED WATER RIGHT WILL APPEAR IN THE FINAL DECREE AS SHOWN ON THIS ABSTRACT. (SEE SECTION 85-2-233, MONTANA CODE ANNOTATED.)

OWNERS: USA (DEPT OF AGRICULTURE FOREST SERVICE)
PO BOX 7669
MISSOULA MT 59807

PURPOSE (USE): STOCK

SOURCE: CHAFFIN CREEK
SOURCE TYPE: SURFACE WATER

PRIORITY DATE: JUNE 01, 1920
TYPE OF HISTORICAL RIGHT: USE

* FLOW RATE: NO FLOW RATE HAS BEEN DECREED BECAUSE THIS USE CONSISTS OF STOCK DRINKING DIRECTLY FROM THE SOURCE, OR FROM A DITCH SYSTEM.

* VOLUME: THIS WATER RIGHT INCLUDES THE AMOUNT OF WATER CONSUMPTIVELY USED FOR STOCK WATERING PURPOSES AT THE RATE OF 30 GALLONS PER DAY PER ANIMAL UNIT. ANIMAL UNITS SHALL BE BASED ON REASONABLE CARRYING CAPACITY AND HISTORICAL USE OF THE AREA SERVICED BY THIS WATER SOURCE.

PERIOD OF USE: JUNE 01 TO OCTOBER 31

* POINT OF DIVERSION AND MEANS OF DIVERSION:

	LOT	BLK	QTR	SEC	TWP	RGE	COUNTY	MEANS
01			NWSW	02	02N	21W	RAVALLI	DIRECT FROM SOURCE
02			N2SE	03	02N	21W	RAVALLI	DIRECT FROM SOURCE
03			SW	03	02N	21W	RAVALLI	DIRECT FROM SOURCE
04			N2SE	04	02N	21W	RAVALLI	DIRECT FROM SOURCE
05			SW	04	02N	21W	RAVALLI	DIRECT FROM SOURCE
06			S2SE	05	02N	21W	RAVALLI	DIRECT FROM SOURCE
07			S2SW	05	02N	21W	RAVALLI	DIRECT FROM SOURCE
08			NWSWSW	05	02N	21W	RAVALLI	DIRECT FROM SOURCE

* PLACE OF USE FOR STOCK:

ACRES	LOT	BLK	QTR	SEC	SEC	TWP	RGE	COUNTY
001			NWSWSW	05	02N	21W	RAVALLI	
002			NW3W	02	02N	21W	RAVALLI	
003			N2SE	03	02N	21W	RAVALLI	
004			SW	03	02N	21W	RAVALLI	

04/11/94
PAGE 1,043

TEMPORARY PRELIMINARY DECREE
SOUTH END SUBBASIN - BITTERROOT RIVER
BASIN 76H
ABSTRACT OF WATER RIGHT CLAIM

WATER RIGHT NUMBER 76H-W-050043-00 (CONTINUED)

PLACE OF USE CONTINUED:

005	N2SE	04	02N	21W	RAVALLI
006	SW	04	02N	21W	RAVALLI
007	S2SE	05	02N	21W	RAVALLI
008	S2SW	05	02N	21W	RAVALLI

****
* THE DNRC EXAMINATION OF THIS CLAIM FOUND NO SIGNIFICANT FACTS, *
* DATA, OR ISSUES TO REPORT TO THE WATER COURT. *
****

A BETTER UNDERSTANDING OF YOUR CLAIMED WATER RIGHT CAN BE OBTAINED BY COMPARING YOUR RIGHT WITH OTHER CLAIMS IN THE BASIN. FOR EXAMPLE, COMPARE PRIORITY DATES, FLOW RATES, VOLUMES, OR ACRES IRRIGATED. ALSO, YOUR WATER RIGHT MAY BE SUBJECT TO WATER RIGHTS IN ADJOINING BASINS OR SUBBASINS AS WELL AS BEING SUBJECT TO OTHER RIGHTS ON YOUR SOURCE OF SUPPLY. FINALLY, YOUR WATER RIGHT MAY BE SUBJECT TO INDIAN RESERVED AND FEDERAL RESERVED WATER RIGHTS.

COMPLETE DETAILS REGARDING THE DNRC EXAMINATION RESULTS AND RELATED MATERIALS CAN BE REVIEWED AT THE OFFICE LOCATIONS IDENTIFIED IN THE DOCUMENT ENTITLED "NOTICE OF ENTRY OF TEMPORARY PRELIMINARY DECREE AND NOTICE OF AVAILABILITY."

SEE GENERAL FINDINGS OF FACT AND CONCLUSIONS OF LAW FOR FURTHER EXPLANATION OF YOUR CLAIMED WATER RIGHT. THESE FINDINGS CAN BE FOUND AS INDICATED IN THE DOCUMENT ENTITLED "NOTICE OF ENTRY OF TEMPORARY PRELIMINARY DECREE AND NOTICE OF AVAILABILITY." IF YOU NEED OBJECTION FORMS, OR HAVE QUESTIONS ABOUT WATER COURT PROCEDURES OR CHANGES TO YOUR RIGHT, YOU CAN CONTACT THE WATER COURT BY CALLING 1-800-624-3270 (WITHIN MONTANA ONLY) OR 1-406-586-4364, OR BY WRITING TO P.O. BOX 879, BOZEMAN MT 59771-0879.

04/11/94
PAGE 1,044

TEMPORARY PRELIMINARY DECREE
SOUTH END SUBBASIN - BITTERROOT RIVER
BASIN 76H
ABSTRACT OF WATER RIGHT CLAIM

WATER RIGHT NUMBER 76H-W-050044-00

IMPORTANT NOTICE

YOUR WATER RIGHT AS SHOWN ON THIS ABSTRACT MAY HAVE CHANGES FROM YOUR WATER RIGHT AS CLAIMED OR AMENDED. AN ASTERISK (*) HAS BEEN PLACED NEXT TO EACH ITEM CHANGED BY THE DEPARTMENT OF NATURAL RESOURCES AND CONSERVATION (DNRC) DURING THE EXAMINATION PROCESS. THESE CHANGES ARE AUTHORIZED BY THE MONTANA WATER COURT OR THE WATER RIGHT CLAIM EXAMINATION RULES AS ADOPTED BY THE MONTANA SUPREME COURT.

OBJECTIONS MAY BE FILED ACCORDING TO THE PROCEDURES OUTLINED IN THE DOCUMENT ENTITLED "NOTICE OF ENTRY OF TEMPORARY PRELIMINARY DECREE AND NOTICE OF AVAILABILITY." UNLESS OBJECTED TO OR CALLED IN ON MOTION OF THE MONTANA WATER COURT IN THIS DECREE OR IN THE PRELIMINARY DECREE, THE ELEMENTS OF THIS CLAIMED WATER RIGHT WILL APPEAR IN THE FINAL DECREE AS SHOWN ON THIS ABSTRACT. (SEE SECTION 85-2-233, MONTANA CODE ANNOTATED.)

OWNERS: USA (DEPT OF AGRICULTURE FOREST SERVICE)
PO BOX 7669
MISSOULA MT 59807

PURPOSE (USE): STOCK

SOURCE: SPOON CREEK
SOURCE TYPE: SURFACE WATER

PRIORITY DATE: JUNE 01, 1920
TYPE OF HISTORICAL RIGHT: USE

* FLOW RATE: NO FLOW RATE HAS BEEN DECREED BECAUSE THIS USE CONSISTS OF STOCK DRINKING DIRECTLY FROM THE SOURCE, OR FROM A DITCH SYSTEM.

* VOLUME: THIS WATER RIGHT INCLUDES THE AMOUNT OF WATER CONSUMPTIVELY USED FOR STOCK WATERING PURPOSES AT THE RATE OF 30 GALLONS PER DAY PER ANIMAL UNIT. ANIMAL UNITS SHALL BE BASED ON REASONABLE CARRYING CAPACITY AND HISTORICAL USE OF THE AREA SERVICED BY THIS WATER SOURCE.

PERIOD OF USE: JUNE 01 TO OCTOBER 31

* POINT OF DIVERSION AND MEANS OF DIVERSION:

	LOT	BLK	QTR	SEC	SEC	TWP	RGE	COUNTY	MEANS
01			W2NENE	28	03N	21W	RAVALLI		DIRECT FROM SOURCE
02			SWNE	28	03N	21W	RAVALLI		DIRECT FROM SOURCE
03			NWNWSE	28	03N	21W	RAVALLI		DIRECT FROM SOURCE
04			NESW	28	03N	21W	RAVALLI		DIRECT FROM SOURCE
05			SWSW	28	03N	21W	RAVALLI		DIRECT FROM SOURCE

* PLACE OF USE FOR STOCK:

	ACRES	LOT	BLK	QTR	SEC	SEC	TWP	RGE	COUNTY
001				SWSW	28	03N	21W	RAVALLI	
002				W2NENE	28	03N	21W	RAVALLI	
003				SWNE	28	03N	21W	RAVALLI	
004				NWNWSE	28	03N	21W	RAVALLI	
005				NESW	28	03N	21W	RAVALLI	

TEMPORARY PRELIMINARY DECREE
SOUTH END SUBBASIN - BITTERROOT RIVER
BASIN 76H
ABSTRACT OF WATER RIGHT CLAIM

WATER*RIGHT*NUMBER*76H*-W-050044-00*(CONTINUED)

REMARKS CONTINUED:

****
* THE DNRC EXAMINATION OF THIS CLAIM FOUND NO SIGNIFICANT FACTS, *
* DATA, OR ISSUES TO REPORT TO THE WATER COURT. *
****

A BETTER UNDERSTANDING OF YOUR CLAIMED WATER RIGHT CAN BE OBTAINED BY COMPARING YOUR RIGHT WITH OTHER CLAIMS IN THE BASIN. FOR EXAMPLE, COMPARE PRIORITY DATES, FLOW RATES, VOLUMES, OR ACRES IRRIGATED. ALSO, YOUR WATER RIGHT MAY BE SUBJECT TO WATER RIGHTS IN ADJOINING BASINS OR SUBBASINS AS WELL AS BEING SUBJECT TO OTHER RIGHTS ON YOUR SOURCE OF SUPPLY. FINALLY, YOUR WATER RIGHT MAY BE SUBJECT TO INDIAN RESERVED AND FEDERAL RESERVED WATER RIGHTS.

COMPLETE DETAILS REGARDING THE DNRC EXAMINATION RESULTS AND RELATED MATERIALS CAN BE REVIEWED AT THE OFFICE LOCATIONS IDENTIFIED IN THE DOCUMENT ENTITLED "NOTICE OF ENTRY OF TEMPORARY PRELIMINARY DECREE AND NOTICE OF AVAILABILITY."

SEE GENERAL FINDINGS OF FACT AND CONCLUSIONS OF LAW FOR FURTHER EXPLANATION OF YOUR CLAIMED WATER RIGHT. THESE FINDINGS CAN BE FOUND AS INDICATED IN THE DOCUMENT ENTITLED "NOTICE OF ENTRY OF TEMPORARY PRELIMINARY DECREE AND NOTICE OF AVAILABILITY." IF YOU NEED OBJECTION FORMS, OR HAVE QUESTIONS ABOUT WATER COURT PROCEDURES OR CHANGES TO YOUR RIGHT, YOU CAN CONTACT THE WATER COURT BY CALLING 1-800-624-3270 (WITHIN MONTANA ONLY) OR 1-406-586-4364, OR BY WRITING TO P.O. BOX 879, BOZEMAN MT 59771-0879.

04/11/94
PAGE 1,046

TEMPORARY PRELIMINARY DECREE
SOUTH END SUBBASIN - BITTERROOT RIVER
BASIN 76H
ABSTRACT OF WATER RIGHT CLAIM

WATER*RIGHT*NUMBER*76H*-W-050045-00

IMPORTANT NOTICE

YOUR WATER RIGHT AS SHOWN ON THIS ABSTRACT MAY HAVE CHANGES FROM YOUR WATER RIGHT AS CLAIMED OR AMENDED. AN ASTERISK (*) HAS BEEN PLACED NEXT TO EACH ITEM CHANGED BY THE DEPARTMENT OF NATURAL RESOURCES AND CONSERVATION (DNRC) DURING THE EXAMINATION PROCESS. THESE CHANGES ARE AUTHORIZED BY THE MONTANA WATER COURT OR THE WATER RIGHT CLAIM EXAMINATION RULES AS ADOPTED BY THE MONTANA SUPREME COURT.

OBJECTIONS MAY BE FILED ACCORDING TO THE PROCEDURES OUTLINED IN THE DOCUMENT ENTITLED "NOTICE OF ENTRY OF TEMPORARY PRELIMINARY DECREE AND NOTICE OF AVAILABILITY." UNLESS OBJECTED TO OR CALLED IN ON MOTION OF THE MONTANA WATER COURT IN THIS DECREE OR IN THE PRELIMINARY DECREE, THE ELEMENTS OF THIS CLAIMED WATER RIGHT WILL APPEAR IN THE FINAL DECREE AS SHOWN ON THIS ABSTRACT. (SEE SECTION 85-2-233, MONTANA CODE ANNOTATED.)

OWNERS: USA (DEPT OF AGRICULTURE FOREST SERVICE)
PO BOX 7669
MISSOULA MT 59807

PURPOSE (USE): STOCK

* SOURCE: SPRING, TRIB OF EAST PIQUETT CREEK
SOURCE TYPE: SURFACE WATER

PRIORITY DATE: JULY 01, 1945
TYPE OF HISTORICAL RIGHT: USE

FLOW RATE: .45 GPM

* VOLUME: THIS WATER RIGHT INCLUDES THE AMOUNT OF WATER CONSUMPTIVELY USED FOR STOCK WATERING PURPOSES AT THE RATE OF 30 GALLONS PER DAY PER ANIMAL UNIT. ANIMAL UNITS SHALL BE BASED ON REASONABLE CARRYING CAPACITY AND HISTORICAL USE OF THE AREA SERVICED BY THIS WATER SOURCE.

PERIOD OF USE: MAY 01 TO NOVEMBER 30

* POINT OF DIVERSION AND MEANS OF DIVERSION:

	LOT	BLK	QTR SEC	SEC	TWP	RGE	COUNTY	MEANS
01 (GOVT)	8		SENENE	01	01N	21W	RAVALLI	PIPELINE

* PLACE OF USE FOR STOCK:

	ACRES	LOT	BLK	QTR SEC	SEC	TWP	RGE	COUNTY
001		(GOVT) 8		SENENE	01	01N	21W	RAVALLI

***

04/11/94
PAGE 1,047

TEMPORARY PRELIMINARY DECREE
SOUTH END SUBBASIN - BITTERROOT RIVER
BASIN 76H
ABSTRACT OF WATER RIGHT CLAIM

WATER*RIGHT*NUMBER*76H*-W-050045-00* (CONTINUED)

COMPLETE DETAILS REGARDING THE DNRC EXAMINATION RESULTS AND RELATED MATERIALS CAN BE REVIEWED AT THE OFFICE LOCATIONS IDENTIFIED IN THE DOCUMENT ENTITLED "NOTICE OF ENTRY OF TEMPORARY PRELIMINARY DECREE AND NOTICE OF AVAILABILITY."

SEE GENERAL FINDINGS OF FACT AND CONCLUSIONS OF LAW FOR FURTHER EXPLANATION OF YOUR CLAIMED WATER RIGHT. THESE FINDINGS CAN BE FOUND AS INDICATED IN THE DOCUMENT ENTITLED "NOTICE OF ENTRY OF TEMPORARY PRELIMINARY DECREE AND NOTICE OF AVAILABILITY." IF YOU NEED OBJECTION FORMS, OR HAVE QUESTIONS ABOUT WATER COURT PROCEDURES OR CHANGES TO YOUR RIGHT, YOU CAN CONTACT THE WATER COURT BY CALLING 1-800-624-3270 (WITHIN MONTANA ONLY) OR 1-406-586-4364, OR BY WRITING TO P.O. BOX 879, BOZEMAN MT 59771-0879.

04/11/94
PAGE 1,048

TEMPORARY PRELIMINARY DECREE
SOUTH END SUBBASIN - BITTERROOT RIVER
BASIN 76H
ABSTRACT OF WATER RIGHT CLAIM

WATER RIGHT NUMBER 76H -W-050046-00

IMPORTANT NOTICE

YOUR WATER RIGHT AS SHOWN ON THIS ABSTRACT MAY HAVE CHANGES FROM YOUR WATER RIGHT AS CLAIMED OR AMENDED. AN ASTERISK (*) HAS BEEN PLACED NEXT TO EACH ITEM CHANGED BY THE DEPARTMENT OF NATURAL RESOURCES AND CONSERVATION (DNRC) DURING THE EXAMINATION PROCESS. THESE CHANGES ARE AUTHORIZED BY THE MONTANA WATER COURT OR THE WATER RIGHT CLAIM EXAMINATION RULES AS ADOPTED BY THE MONTANA SUPREME COURT.

OBJECTIONS MAY BE FILED ACCORDING TO THE PROCEDURES OUTLINED IN THE DOCUMENT ENTITLED "NOTICE OF ENTRY OF TEMPORARY PRELIMINARY DECREE AND NOTICE OF AVAILABILITY." UNLESS OBJECTED TO OR CALLED IN ON MOTION OF THE MONTANA WATER COURT IN THIS DECREE OR IN THE PRELIMINARY DECREE, THE ELEMENTS OF THIS CLAIMED WATER RIGHT WILL APPEAR IN THE FINAL DECREE AS SHOWN ON THIS ABSTRACT. (SEE SECTION 85-2-233, MONTANA CODE ANNOTATED.)

OWNERS: USA (DEPT OF AGRICULTURE FOREST SERVICE)
PO BOX 7669
MISSOULA MT 59807

PURPOSE (USE): STOCK

SOURCE: BUNKHOUSE CREEK
SOURCE TYPE: SURFACE WATER

PRIORITY DATE: JUNE 01, 1920
TYPE OF HISTORICAL RIGHT: USE

* FLOW RATE: NO FLOW RATE HAS BEEN DECREED BECAUSE THIS USE CONSISTS OF STOCK DRINKING DIRECTLY FROM THE SOURCE, OR FROM A DITCH SYSTEM.

* VOLUME: THIS WATER RIGHT INCLUDES THE AMOUNT OF WATER CONSUMPTIVELY USED FOR STOCK WATERING PURPOSES AT THE RATE OF 30 GALLONS PER DAY PER ANIMAL UNIT. ANIMAL UNITS SHALL BE BASED ON REASONABLE CARRYING CAPACITY AND HISTORICAL USE OF THE AREA SERVICED BY THIS WATER SOURCE.

PERIOD OF USE: JUNE 01 TO OCTOBER 31

* POINT OF DIVERSION AND MEANS OF DIVERSION:

	LOT	BLK	QTR	SEC	SEC	TWP	RGE	COUNTY	MEANS
01			S2NW	08	03N	21W		RAVALLI	DIRECT FROM SOURCE
02			N2SW	07	03N	21W		RAVALLI	DIRECT FROM SOURCE
03			NWNWSE	07	03N	21W		RAVALLI	DIRECT FROM SOURCE
04			S2S2NE	07	03N	21W		RAVALLI	DIRECT FROM SOURCE

* PLACE OF USE FOR STOCK:

ACRES	LOT	BLK	QTR	SEC	SEC	TWP	RGE	COUNTY
001			NWNWSE	07	03N	21W		RAVALLI
002			N2SW	07	03N	21W		RAVALLI
003			S2S2NE	07	03N	21W		RAVALLI
004			S2NW	08	03N	21W		RAVALLI

04/11/94
PAGE 1,049

TEMPORARY PRELIMINARY DECREE
SOUTH END SUBBASIN - BITTERROOT RIVER
BASIN 76H
ABSTRACT OF WATER RIGHT CLAIM

WATER*RIGHT*NUMBER*76H*-W-050046-00* (CONTINUED)

REMARKS CONTINUED:

****
* THE DNRC EXAMINATION OF THIS CLAIM FOUND NO SIGNIFICANT FACTS, *
* DATA, OR ISSUES TO REPORT TO THE WATER COURT. *
****

A BETTER UNDERSTANDING OF YOUR CLAIMED WATER RIGHT CAN BE OBTAINED BY COMPARING YOUR RIGHT WITH OTHER CLAIMS IN THE BASIN. FOR EXAMPLE, COMPARE PRIORITY DATES, FLOW RATES, VOLUMES, OR ACRES IRRIGATED. ALSO, YOUR WATER RIGHT MAY BE SUBJECT TO WATER RIGHTS IN ADJOINING BASINS OR SUBBASINS AS WELL AS BEING SUBJECT TO OTHER RIGHTS ON YOUR SOURCE OF SUPPLY. FINALLY, YOUR WATER RIGHT MAY BE SUBJECT TO INDIAN RESERVED AND FEDERAL RESERVED WATER RIGHTS.

COMPLETE DETAILS REGARDING THE DNRC EXAMINATION RESULTS AND RELATED MATERIALS CAN BE REVIEWED AT THE OFFICE LOCATIONS IDENTIFIED IN THE DOCUMENT ENTITLED "NOTICE OF ENTRY OF TEMPORARY PRELIMINARY DECREE AND NOTICE OF AVAILABILITY."

SEE GENERAL FINDINGS OF FACT AND CONCLUSIONS OF LAW FOR FURTHER EXPLANATION OF YOUR CLAIMED WATER RIGHT. THESE FINDINGS CAN BE FOUND AS INDICATED IN THE DOCUMENT ENTITLED "NOTICE OF ENTRY OF TEMPORARY PRELIMINARY DECREE AND NOTICE OF AVAILABILITY." IF YOU NEED OBJECTION FORMS, OR HAVE QUESTIONS ABOUT WATER COURT PROCEDURES OR CHANGES TO YOUR RIGHT, YOU CAN CONTACT THE WATER COURT BY CALLING 1-800-624-3270 (WITHIN MONTANA ONLY) OR 1-406-586-4364, OR BY WRITING TO P.O. BOX 879, BOZEMAN MT 59771-0879.

04/11/94
PAGE 1,050

TEMPORARY PRELIMINARY DECREE
SOUTH END SUBBASIN - BITTERROOT RIVER
BASIN 76H
ABSTRACT OF WATER RIGHT CLAIM

WATER RIGHT NUMBER 76H W 050047-00

IMPORTANT NOTICE

YOUR WATER RIGHT AS SHOWN ON THIS ABSTRACT MAY HAVE CHANGES FROM YOUR WATER RIGHT AS CLAIMED OR AMENDED. AN ASTERISK (*) HAS BEEN PLACED NEXT TO EACH ITEM CHANGED BY THE DEPARTMENT OF NATURAL RESOURCES AND CONSERVATION (DNRC) DURING THE EXAMINATION PROCESS. THESE CHANGES ARE AUTHORIZED BY THE MONTANA WATER COURT OR THE WATER RIGHT CLAIM EXAMINATION RULES AS ADOPTED BY THE MONTANA SUPREME COURT.

OBJECTIONS MAY BE FILED ACCORDING TO THE PROCEDURES OUTLINED IN THE DOCUMENT ENTITLED "NOTICE OF ENTRY OF TEMPORARY PRELIMINARY DECREE AND NOTICE OF AVAILABILITY." UNLESS OBJECTED TO OR CALLED IN ON MOTION OF THE MONTANA WATER COURT IN THIS DECREE OR IN THE PRELIMINARY DECREE, THE ELEMENTS OF THIS CLAIMED WATER RIGHT WILL APPEAR IN THE FINAL DECREE AS SHOWN ON THIS ABSTRACT. (SEE SECTION 85-2-233, MONTANA CODE ANNOTATED.)

OWNERS: USA (DEPT OF AGRICULTURE FOREST SERVICE)
PO BOX 7669
MISSOULA MT 59807

PURPOSE (USE): STOCK

SOURCE: SHANNON GULCH
SOURCE TYPE: SURFACE WATER

PRIORITY DATE: JUNE 01, 1920
TYPE OF HISTORICAL RIGHT: USE

* FLOW RATE: NO FLOW RATE HAS BEEN DECREED BECAUSE THIS USE CONSISTS OF STOCK DRINKING DIRECTLY FROM THE SOURCE, OR FROM A DITCH SYSTEM.

* VOLUME: THIS WATER RIGHT INCLUDES THE AMOUNT OF WATER CONSUMPTIVELY USED FOR STOCK WATERING PURPOSES AT THE RATE OF 30 GALLONS PER DAY PER ANIMAL UNIT. ANIMAL UNITS SHALL BE BASED ON REASONABLE CARRYING CAPACITY AND HISTORICAL USE OF THE AREA SERVICED BY THIS WATER SOURCE.

PERIOD OF USE: JUNE 01 TO OCTOBER 31

* POINT OF DIVERSION AND MEANS OF DIVERSION:

	LOT	BLK	QTR SEC	SEC	TWP	RGE	COUNTY	MEANS
01			S2NE	32	04N	21W	RAVALLI	DIRECT FROM SOURCE
02			E2SE	32	04N	21W	RAVALLI	DIRECT FROM SOURCE
03			S2SESW	32	04N	21W	RAVALLI	DIRECT FROM SOURCE
04			N2NW	05	03N	21W	RAVALLI	DIRECT FROM SOURCE
05			NE	06	03N	21W	RAVALLI	DIRECT FROM SOURCE
06			N2N2SW	06	03N	21W	RAVALLI	DIRECT FROM SOURCE

* PLACE OF USE FOR STOCK:

	ACRES	LOT	BLK	QTR SEC	SEC	TWP	RGE	COUNTY
001				N2N2SW	06	03N	21W	RAVALLI
002				S2NE	32	04N	21W	RAVALLI
003				E2SE	32	04N	21W	RAVALLI
004				S2SESW	32	04N	21W	RAVALLI
005				N2NW	05	03N	21W	RAVALLI
006				NE	05	03N	21W	RAVALLI

TEMPORARY PRELIMINARY DECREE
SOUTH END SUBBASIN - BITTERROOT RIVER
BASIN 76H
ABSTRACT OF WATER RIGHT CLAIM

WATER*RIGHT*NUMBER*76H*-W-050047-00* (CONTINUED)

PLACE OF USE CONTINUED:

007	S2SENW	06	03N	21W	RAVALLI

****
* THE DNRC EXAMINATION OF THIS CLAIM FOUND NO SIGNIFICANT FACTS, *
* DATA, OR ISSUES TO REPORT TO THE WATER COURT. *
****

A BETTER UNDERSTANDING OF YOUR CLAIMED WATER RIGHT CAN BE OBTAINED BY COMPARING YOUR RIGHT WITH OTHER CLAIMS IN THE BASIN. FOR EXAMPLE, COMPARE PRIORITY DATES, FLOW RATES, VOLUMES, OR ACRES IRRIGATED. ALSO, YOUR WATER RIGHT MAY BE SUBJECT TO WATER RIGHTS IN ADJOINING BASINS OR SUBBASINS AS WELL AS BEING SUBJECT TO OTHER RIGHTS ON YOUR SOURCE OF SUPPLY. FINALLY, YOUR WATER RIGHT MAY BE SUBJECT TO INDIAN RESERVED AND FEDERAL RESERVED WATER RIGHTS.

COMPLETE DETAILS REGARDING THE DNRC EXAMINATION RESULTS AND RELATED MATERIALS CAN BE REVIEWED AT THE OFFICE LOCATIONS IDENTIFIED IN THE DOCUMENT ENTITLED "NOTICE OF ENTRY OF TEMPORARY PRELIMINARY DECREE AND NOTICE OF AVAILABILITY."

SEE GENERAL FINDINGS OF FACT AND CONCLUSIONS OF LAW FOR FURTHER EXPLANATION OF YOUR CLAIMED WATER RIGHT. THESE FINDINGS CAN BE FOUND AS INDICATED IN THE DOCUMENT ENTITLED "NOTICE OF ENTRY OF TEMPORARY PRELIMINARY DECREE AND NOTICE OF AVAILABILITY." IF YOU NEED OBJECTION FORMS, OR HAVE QUESTIONS ABOUT WATER COURT PROCEDURES OR CHANGES TO YOUR RIGHT, YOU CAN CONTACT THE WATER COURT BY CALLING 1-800-624-3270 (WITHIN MONTANA ONLY) OR 1-406-586-4364, OR BY WRITING TO P.O. BOX 879, BOZEMAN MT 59771-0879.

04/11/94
PAGE 1,052

TEMPORARY PRELIMINARY DECREE
SOUTH END SUBBASIN - BITTERROOT RIVER
BASIN 76H
ABSTRACT OF WATER RIGHT CLAIM

WATER*RIGHT*NUMBER*76H*-W-050048-00

IMPORTANT NOTICE

YOUR WATER RIGHT AS SHOWN ON THIS ABSTRACT MAY HAVE CHANGES FROM YOUR WATER RIGHT AS CLAIMED OR AMENDED. AN ASTERISK (*) HAS BEEN PLACED NEXT TO EACH ITEM CHANGED BY THE DEPARTMENT OF NATURAL RESOURCES AND CONSERVATION (DNRC) DURING THE EXAMINATION PROCESS. THESE CHANGES ARE AUTHORIZED BY THE MONTANA WATER COURT OR THE WATER RIGHT CLAIM EXAMINATION RULES AS ADOPTED BY THE MONTANA SUPREME COURT.

OBJECTIONS MAY BE FILED ACCORDING TO THE PROCEDURES OUTLINED IN THE DOCUMENT ENTITLED "NOTICE OF ENTRY OF TEMPORARY PRELIMINARY DECREE AND NOTICE OF AVAILABILITY." UNLESS OBJECTED TO OR CALLED IN ON MOTION OF THE MONTANA WATER COURT IN THIS DECREE OR IN THE PRELIMINARY DECREE, THE ELEMENTS OF THIS CLAIMED WATER RIGHT WILL APPEAR IN THE FINAL DECREE AS SHOWN ON THIS ABSTRACT. (SEE SECTION 85-2-233, MONTANA CODE ANNOTATED.)

OWNERS: USA (DEPT OF AGRICULTURE FOREST SERVICE)
PO BOX 7669
MISSOULA MT 59807

PURPOSE (USE): STOCK

* SOURCE: SPRING, TRIB OF BEAVERTAIL CREEK
SOURCE TYPE: SURFACE WATER

ALSO KNOWN AS ALDER SPRING

PRIORITY DATE: MARCH 20, 1912
TYPE OF HISTORICAL RIGHT: USE

* FLOW RATE: NO FLOW RATE HAS BEEN DECREED BECAUSE THIS USE CONSISTS OF STOCK DRINKING DIRECTLY FROM THE SOURCE, OR FROM A DITCH SYSTEM.

* VOLUME: THIS WATER RIGHT INCLUDES THE AMOUNT OF WATER CONSUMPTIVELY USED FOR STOCK WATERING PURPOSES AT THE RATE OF 30 GALLONS PER DAY PER ANIMAL UNIT. ANIMAL UNITS SHALL BE BASED ON REASONABLE CARRYING CAPACITY AND HISTORICAL USE OF THE AREA SERVICED BY THIS WATER SOURCE.

PERIOD OF USE: JUNE 01 TO NOVEMBER 30

POINT OF DIVERSION AND MEANS OF DIVERSION:

	LOT	BLK	QTR SEC	SEC	TWP	RGE	COUNTY	MEANS
01			NWSWNW	27	01N	21W	RAVALLI	DIRECT FROM SOURCE

PLACE OF USE FOR STOCK:

	ACRES	LOT	BLK	QTR SEC	SEC	TWP	RGE	COUNTY
001				NWSWNW	27	01N	21W	RAVALLI

***

TEMPORARY PRELIMINARY DECREE
SOUTH END SUBBASIN - BITTERROOT RIVER
BASIN 76H
ABSTRACT OF WATER RIGHT CLAIM

WATER*RIGHT*NUMBER*76H*-W-050048-00*(CONTINUED)

A BETTER UNDERSTANDING OF YOUR CLAIMED WATER RIGHT CAN BE OBTAINED BY COMPARING YOUR RIGHT WITH OTHER CLAIMS IN THE BASIN. FOR EXAMPLE, COMPARE PRIORITY DATES, FLOW RATES, VOLUMES, OR ACRES IRRIGATED. ALSO, YOUR WATER RIGHT MAY BE SUBJECT TO WATER RIGHTS IN ADJOINING BASINS OR SUBBASINS AS WELL AS BEING SUBJECT TO OTHER RIGHTS ON YOUR SOURCE OF SUPPLY. FINALLY, YOUR WATER RIGHT MAY BE SUBJECT TO INDIAN RESERVED AND FEDERAL RESERVED WATER RIGHTS.

COMPLETE DETAILS REGARDING THE DNRC EXAMINATION RESULTS AND RELATED MATERIALS CAN BE REVIEWED AT THE OFFICE LOCATIONS IDENTIFIED IN THE DOCUMENT ENTITLED "NOTICE OF ENTRY OF TEMPORARY PRELIMINARY DECREE AND NOTICE OF AVAILABILITY."

SEE GENERAL FINDINGS OF FACT AND CONCLUSIONS OF LAW FOR FURTHER EXPLANATION OF YOUR CLAIMED WATER RIGHT. THESE FINDINGS CAN BE FOUND AS INDICATED IN THE DOCUMENT ENTITLED "NOTICE OF ENTRY OF TEMPORARY PRELIMINARY DECREE AND NOTICE OF AVAILABILITY." IF YOU NEED OBJECTION FORMS, OR HAVE QUESTIONS ABOUT WATER COURT PROCEDURES OR CHANGES TO YOUR RIGHT, YOU CAN CONTACT THE WATER COURT BY CALLING 1-800-624-3270 (WITHIN MONTANA ONLY) OR 1-406-586-4364, OR BY WRITING TO P.O. BOX 879, BOZEMAN MT 59771-0879.

04/11/94
PAGE 1,054

TEMPORARY PRELIMINARY DECREE
SOUTH END SUBBASIN - BITTERROOT RIVER
BASIN 76H
ABSTRACT OF WATER RIGHT CLAIM

WATER*RIGHT*NUMBER*76H*-W-050050-00

IMPORTANT NOTICE

YOUR WATER RIGHT AS SHOWN ON THIS ABSTRACT MAY HAVE CHANGES FROM YOUR WATER RIGHT AS CLAIMED OR AMENDED. AN ASTERISK (*) HAS BEEN PLACED NEXT TO EACH ITEM CHANGED BY THE DEPARTMENT OF NATURAL RESOURCES AND CONSERVATION (DNRC) DURING THE EXAMINATION PROCESS. THESE CHANGES ARE AUTHORIZED BY THE MONTANA WATER COURT OR THE WATER RIGHT CLAIM EXAMINATION RULES AS ADOPTED BY THE MONTANA SUPREME COURT.

OBJECTIONS MAY BE FILED ACCORDING TO THE PROCEDURES OUTLINED IN THE DOCUMENT ENTITLED "NOTICE OF ENTRY OF TEMPORARY PRELIMINARY DECREE AND NOTICE OF AVAILABILITY." UNLESS OBJECTED TO OR CALLED IN ON MOTION OF THE MONTANA WATER COURT IN THIS DECREE OR IN THE PRELIMINARY DECREE, THE ELEMENTS OF THIS CLAIMED WATER RIGHT WILL APPEAR IN THE FINAL DECREE AS SHOWN ON THIS ABSTRACT. (SEE SECTION 85-2-233, MONTANA CODE ANNOTATED.)

OWNERS: USA (DEPT OF AGRICULTURE FOREST SERVICE)
PO BOX 7669
MISSOULA MT 59807

PURPOSE (USE): STOCK

SOURCE: TRAPPER CREEK
SOURCE TYPE: SURFACE WATER

PRIORITY DATE: JUNE 01, 1920
TYPE OF HISTORICAL RIGHT: USE

* FLOW RATE: NO FLOW RATE HAS BEEN DECREED BECAUSE THIS USE CONSISTS OF STOCK DRINKING DIRECTLY FROM THE SOURCE, OR FROM A DITCH SYSTEM.

* VOLUME: THIS WATER RIGHT INCLUDES THE AMOUNT OF WATER CONSUMPTIVELY USED FOR STOCK WATERING PURPOSES AT THE RATE OF 30 GALLONS PER DAY PER ANIMAL UNIT. ANIMAL UNITS SHALL BE BASED ON REASONABLE CARRYING CAPACITY AND HISTORICAL USE OF THE AREA SERVICED BY THIS WATER SOURCE.

PERIOD OF USE: JUNE 01 TO OCTOBER 31

* POINT OF DIVERSION AND MEANS OF DIVERSION:

	LOT	BLK	QTR SEC	SEC	TWP	RGE	COUNTY	MEANS
01			NESWNW	27	02N	21W	RAVALLI	DIRECT FROM SOURCE
02			NWNW	27	02N	21W	RAVALLI	DIRECT FROM SOURCE
03			NENENE	28	02N	21W	RAVALLI	DIRECT FROM SOURCE
04			SE	21	02N	21W	RAVALLI	DIRECT FROM SOURCE
05			NE	21	02N	21W	RAVALLI	DIRECT FROM SOURCE
06			NENW	21	02N	21W	RAVALLI	DIRECT FROM SOURCE
07			S2SW	16	02N	21W	RAVALLI	DIRECT FROM SOURCE
08			S2SE	17	02N	21W	RAVALLI	DIRECT FROM SOURCE
09			S2SESW	17	02N	21W	RAVALLI	DIRECT FROM SOURCE
10			NWNENW	20	02N	21W	RAVALLI	DIRECT FROM SOURCE
11			NWNW	20	02N	21W	RAVALLI	DIRECT FROM SOURCE

* PLACE OF USE FOR STOCK:

	ACRES	LOT	BLK	QTR SEC	SEC	TWP	RGE	COUNTY
001				NWNW	20	02N	21W	RAVALLI

TEMPORARY PRELIMINARY DECREE
SOUTH END SUBBASIN - BITTERROOT RIVER
BASIN 76H
ABSTRACT OF WATER RIGHT CLAIM

WATER*RIGHT*NUMBER*76H*-W-050050-00*(CONTINUED)

PLACE OF USE CONTINUED:

002	NESWNW	27	02N	21W	RAVALLI
003	NWNW	27	02N	21W	RAVALLI
004	NENENE	28	02N	21W	RAVALLI
005	SE	21	02N	21W	RAVALLI
006	NE	21	02N	21W	RAVALLI
007	NENW	21	02N	21W	RAVALLI
008	S2SW	16	02N	21W	RAVALLI
009	S2SE	17	02N	21W	RAVALLI
010	S2SESW	17	02N	21W	RAVALLI
011	NWNENW	20	02N	21W	RAVALLI

****
* THE DNRC EXAMINATION OF THIS CLAIM FOUND NO SIGNIFICANT FACTS, *
* DATA, OR ISSUES TO REPORT TO THE WATER COURT. *
****

A BETTER UNDERSTANDING OF YOUR CLAIMED WATER RIGHT CAN BE OBTAINED BY COMPARING YOUR RIGHT WITH OTHER CLAIMS IN THE BASIN. FOR EXAMPLE, COMPARE PRIORITY DATES, FLOW RATES, VOLUMES, OR ACRES IRRIGATED. ALSO, YOUR WATER RIGHT MAY BE SUBJECT TO WATER RIGHTS IN ADJOINING BASINS OR SUBBASINS AS WELL AS BEING SUBJECT TO OTHER RIGHTS ON YOUR SOURCE OF SUPPLY. FINALLY, YOUR WATER RIGHT MAY BE SUBJECT TO INDIAN RESERVED AND FEDERAL RESERVED WATER RIGHTS.

COMPLETE DETAILS REGARDING THE DNRC EXAMINATION RESULTS AND RELATED MATERIALS CAN BE REVIEWED AT THE OFFICE LOCATIONS IDENTIFIED IN THE DOCUMENT ENTITLED "NOTICE OF ENTRY OF TEMPORARY PRELIMINARY DECREE AND NOTICE OF AVAILABILITY."

SEE GENERAL FINDINGS OF FACT AND CONCLUSIONS OF LAW FOR FURTHER EXPLANATION OF YOUR CLAIMED WATER RIGHT. THESE FINDINGS CAN BE FOUND AS INDICATED IN THE DOCUMENT ENTITLED "NOTICE OF ENTRY OF TEMPORARY PRELIMINARY DECREE AND NOTICE OF AVAILABILITY." IF YOU NEED OBJECTION FORMS, OR HAVE QUESTIONS ABOUT WATER COURT PROCEDURES OR CHANGES TO YOUR RIGHT, YOU CAN CONTACT THE WATER COURT BY CALLING 1-800-624-3270 (WITHIN MONTANA ONLY) OR 1-406-586-4364, OR BY WRITING TO P.O. BOX 879, BOZEMAN MT 59771-0879.

04/11/94
PAGE 1,056

TEMPORARY PRELIMINARY DECREE
SOUTH END SUBBASIN - BITTERROOT RIVER
BASIN 76H
ABSTRACT OF WATER RIGHT CLAIM

WATER*RIGHT*NUMBER*76H*-W-050051-00

IMPORTANT NOTICE

YOUR WATER RIGHT AS SHOWN ON THIS ABSTRACT MAY HAVE CHANGES FROM YOUR WATER RIGHT AS CLAIMED OR AMENDED. AN ASTERISK (*) HAS BEEN PLACED NEXT TO EACH ITEM CHANGED BY THE DEPARTMENT OF NATURAL RESOURCES AND CONSERVATION (DNRC) DURING THE EXAMINATION PROCESS. THESE CHANGES ARE AUTHORIZED BY THE MONTANA WATER COURT OR THE WATER RIGHT CLAIM EXAMINATION RULES AS ADOPTED BY THE MONTANA SUPREME COURT.

OBJECTIONS MAY BE FILED ACCORDING TO THE PROCEDURES OUTLINED IN THE DOCUMENT ENTITLED "NOTICE OF ENTRY OF TEMPORARY PRELIMINARY DECREE AND NOTICE OF AVAILABILITY." UNLESS OBJECTED TO OR CALLED IN ON MOTION OF THE MONTANA WATER COURT IN THIS DECREE OR IN THE PRELIMINARY DECREE, THE ELEMENTS OF THIS CLAIMED WATER RIGHT WILL APPEAR IN THE FINAL DECREE AS SHOWN ON THIS ABSTRACT. (SEE SECTION 85-2-233, MONTANA CODE ANNOTATED.)

OWNERS: USA (DEPT OF AGRICULTURE FOREST SERVICE)
PO BOX 7669
MISSOULA MT 59807

PURPOSE (USE): STOCK

SOURCE: LITTLE TRAPPER CREEK
SOURCE TYPE: SURFACE WATER

PRIORITY DATE: JUNE 01, 1920
TYPE OF HISTORICAL RIGHT: USE

* FLOW RATE: NO FLOW RATE HAS BEEN DECREED BECAUSE THIS USE CONSISTS OF STOCK DRINKING DIRECTLY FROM THE SOURCE, OR FROM A DITCH SYSTEM.

* VOLUME: THIS WATER RIGHT INCLUDES THE AMOUNT OF WATER CONSUMPTIVELY USED FOR STOCK WATERING PURPOSES AT THE RATE OF 30 GALLONS PER DAY PER ANIMAL UNIT. ANIMAL UNITS SHALL BE BASED ON REASONABLE CARRYING CAPACITY AND HISTORICAL USE OF THE AREA SERVICED BY THIS WATER SOURCE.

PERIOD OF USE: JUNE 01 TO OCTOBER 31

* POINT OF DIVERSION AND MEANS OF DIVERSION:

	LOT	BLK	QTR SEC	SEC	TWP	RGE	COUNTY	MEANS
01			E2SW	22	02N	21W	RAVALLI	DIRECT FROM SOURCE
02			E2NW	22	02N	21W	RAVALLI	DIRECT FROM SOURCE
03			SW	15	02N	21W	RAVALLI	DIRECT FROM SOURCE
04			SWNW	15	02N	21W	RAVALLI	DIRECT FROM SOURCE
05			S2NE	16	02N	21W	RAVALLI	DIRECT FROM SOURCE
06			NW	16	02N	21W	RAVALLI	DIRECT FROM SOURCE
07			N2	17	02N	21W	RAVALLI	DIRECT FROM SOURCE

* PLACE OF USE FOR STOCK:

	ACRES	LOT	BLK	QTR SEC	SEC	TWP	RGE	COUNTY
001				N2	17	02N	21W	RAVALLI
002				E2SW	22	02N	21W	RAVALLI
003				E2NW	22	02N	21W	RAVALLI
004				SW	15	02N	21W	RAVALLI
005				SWNW	15	02N	21W	RAVALLI

TEMPORARY PRELIMINARY DECREE
SOUTH END SUBBASIN - BITTERROOT RIVER
BASIN 76H
ABSTRACT OF WATER RIGHT CLAIM

WATER*RIGHT*NUMBER*76H*-W-050051-00* (CONTINUED)

PLACE OF USE CONTINUED:

006	S2NE	16	02N	21W	RAVALLI
007	NW	16	02N	21W	RAVALLI

****
* THE DNRC EXAMINATION OF THIS CLAIM FOUND NO SIGNIFICANT FACTS, *
* DATA, OR ISSUES TO REPORT TO THE WATER COURT. *
****

A BETTER UNDERSTANDING OF YOUR CLAIMED WATER RIGHT CAN BE OBTAINED BY COMPARING YOUR RIGHT WITH OTHER CLAIMS IN THE BASIN. FOR EXAMPLE, COMPARE PRIORITY DATES, FLOW RATES, VOLUMES, OR ACRES IRRIGATED. ALSO, YOUR WATER RIGHT MAY BE SUBJECT TO WATER RIGHTS IN ADJOINING BASINS OR SUBBASINS AS WELL AS BEING SUBJECT TO OTHER RIGHTS ON YOUR SOURCE OF SUPPLY. FINALLY, YOUR WATER RIGHT MAY BE SUBJECT TO INDIAN RESERVED AND FEDERAL RESERVED WATER RIGHTS.

COMPLETE DETAILS REGARDING THE DNRC EXAMINATION RESULTS AND RELATED MATERIALS CAN BE REVIEWED AT THE OFFICE LOCATIONS IDENTIFIED IN THE DOCUMENT ENTITLED "NOTICE OF ENTRY OF TEMPORARY PRELIMINARY DECREE AND NOTICE OF AVAILABILITY."

SEE GENERAL FINDINGS OF FACT AND CONCLUSIONS OF LAW FOR FURTHER EXPLANATION OF YOUR CLAIMED WATER RIGHT. THESE FINDINGS CAN BE FOUND AS INDICATED IN THE DOCUMENT ENTITLED "NOTICE OF ENTRY OF TEMPORARY PRELIMINARY DECREE AND NOTICE OF AVAILABILITY." IF YOU NEED OBJECTION FORMS, OR HAVE QUESTIONS ABOUT WATER COURT PROCEDURES OR CHANGES TO YOUR RIGHT, YOU CAN CONTACT THE WATER COURT BY CALLING 1-800-624-3270 (WITHIN MONTANA ONLY) OR 1-406-586-4364, OR BY WRITING TO P.O. BOX 879, BOZEMAN MT 59771-0879.

04/11/94
PAGE 1,058

TEMPORARY PRELIMINARY DECREE
SOUTH END SUBBASIN - BITTERROOT RIVER
BASIN 76H
ABSTRACT OF WATER RIGHT CLAIM

WATER RIGHT NUMBER 76H-W-050052-00

IMPORTANT NOTICE

YOUR WATER RIGHT AS SHOWN ON THIS ABSTRACT MAY HAVE CHANGES FROM YOUR WATER RIGHT AS CLAIMED OR AMENDED. AN ASTERISK (*) HAS BEEN PLACED NEXT TO EACH ITEM CHANGED BY THE DEPARTMENT OF NATURAL RESOURCES AND CONSERVATION (DNRC) DURING THE EXAMINATION PROCESS. THESE CHANGES ARE AUTHORIZED BY THE MONTANA WATER COURT OR THE WATER RIGHT CLAIM EXAMINATION RULES AS ADOPTED BY THE MONTANA SUPREME COURT.

OBJECTIONS MAY BE FILED ACCORDING TO THE PROCEDURES OUTLINED IN THE DOCUMENT ENTITLED "NOTICE OF ENTRY OF TEMPORARY PRELIMINARY DECREE AND NOTICE OF AVAILABILITY." UNLESS OBJECTED TO OR CALLED IN ON MOTION OF THE MONTANA WATER COURT IN THIS DECREE OR IN THE PRELIMINARY DECREE, THE ELEMENTS OF THIS CLAIMED WATER RIGHT WILL APPEAR IN THE FINAL DECREE AS SHOWN ON THIS ABSTRACT. (SEE SECTION 85-2-233, MONTANA CODE ANNOTATED.)

OWNERS: USA (DEPT OF AGRICULTURE FOREST SERVICE)
PO BOX 7669
MISSOULA MT 59807

PURPOSE (USE): STOCK

* SOURCE: SPRING, TRIB OF PIQUETT CREEK
SOURCE TYPE: SURFACE WATER

ALSO KNOWN AS ROCKY KNOB SPRING

PRIORITY DATE: FEBRUARY 22, 1897
TYPE OF HISTORICAL RIGHT: USE

* FLOW RATE: NO FLOW RATE HAS BEEN DECREED BECAUSE THIS USE CONSISTS OF STOCK DRINKING DIRECTLY FROM THE SOURCE, OR FROM A DITCH SYSTEM.

* VOLUME: THIS WATER RIGHT INCLUDES THE AMOUNT OF WATER CONSUMPTIVELY USED FOR STOCK WATERING PURPOSES AT THE RATE OF 30 GALLONS PER DAY PER ANIMAL UNIT. ANIMAL UNITS SHALL BE BASED ON REASONABLE CARRYING CAPACITY AND HISTORICAL USE OF THE AREA SERVICED BY THIS WATER SOURCE.

PERIOD OF USE: JUNE 01 TO NOVEMBER 30

POINT OF DIVERSION AND MEANS OF DIVERSION:

	LOT	BLK	QTR SEC	SEC	TWP	RGE	COUNTY	MEANS
01			NWSWNW	13	01N	21W	RAVALLI	DIRECT FROM SOURCE

PLACE OF USE FOR STOCK:

	ACRES	LOT	BLK	QTR SEC	SEC	TWP	RGE	COUNTY
001				NWSWNW	13	01N	21W	RAVALLI

***

TEMPORARY PRELIMINARY DECREE
SOUTH END SUBBASIN - BITTERROOT RIVER
BASIN 76H
ABSTRACT OF WATER RIGHT CLAIM

WATER*RIGHT*NUMBER*76H*-W-050052-00* (CONTINUED)

A BETTER UNDERSTANDING OF YOUR CLAIMED WATER RIGHT CAN BE OBTAINED BY COMPARING YOUR RIGHT WITH OTHER CLAIMS IN THE BASIN. FOR EXAMPLE, COMPARE PRIORITY DATES, FLOW RATES, VOLUMES, OR ACRES IRRIGATED. ALSO, YOUR WATER RIGHT MAY BE SUBJECT TO WATER RIGHTS IN ADJOINING BASINS OR SUBBASINS AS WELL AS BEING SUBJECT TO OTHER RIGHTS ON YOUR SOURCE OF SUPPLY. FINALLY, YOUR WATER RIGHT MAY BE SUBJECT TO INDIAN RESERVED AND FEDERAL RESERVED WATER RIGHTS.

COMPLETE DETAILS REGARDING THE DNRC EXAMINATION RESULTS AND RELATED MATERIALS CAN BE REVIEWED AT THE OFFICE LOCATIONS IDENTIFIED IN THE DOCUMENT ENTITLED "NOTICE OF ENTRY OF TEMPORARY PRELIMINARY DECREE AND NOTICE OF AVAILABILITY."

SEE GENERAL FINDINGS OF FACT AND CONCLUSIONS OF LAW FOR FURTHER EXPLANATION OF YOUR CLAIMED WATER RIGHT. THESE FINDINGS CAN BE FOUND AS INDICATED IN THE DOCUMENT ENTITLED "NOTICE OF ENTRY OF TEMPORARY PRELIMINARY DECREE AND NOTICE OF AVAILABILITY." IF YOU NEED OBJECTION FORMS, OR HAVE QUESTIONS ABOUT WATER COURT PROCEDURES OR CHANGES TO YOUR RIGHT, YOU CAN CONTACT THE WATER COURT BY CALLING 1-800-624-3270 (WITHIN MONTANA ONLY) OR 1-406-586-4364, OR BY WRITING TO P.O. BOX 879, BOZEMAN MT 59771-0879.

TEMPORARY PRELIMINARY DECREE
SOUTH END SUBBASIN - BITTERROOT RIVER
BASIN 76H
ABSTRACT OF WATER RIGHT CLAIM

WATER*RIGHT*NUMBER*76H*-W-050053-00

IMPORTANT NOTICE

YOUR WATER RIGHT AS SHOWN ON THIS ABSTRACT MAY HAVE CHANGES FROM YOUR WATER RIGHT AS CLAIMED OR AMENDED. AN ASTERISK (*) HAS BEEN PLACED NEXT TO EACH ITEM CHANGED BY THE DEPARTMENT OF NATURAL RESOURCES AND CONSERVATION (DNRC) DURING THE EXAMINATION PROCESS. THESE CHANGES ARE AUTHORIZED BY THE MONTANA WATER COURT OR THE WATER RIGHT CLAIM EXAMINATION RULES AS ADOPTED BY THE MONTANA SUPREME COURT.

OBJECTIONS MAY BE FILED ACCORDING TO THE PROCEDURES OUTLINED IN THE DOCUMENT ENTITLED "NOTICE OF ENTRY OF TEMPORARY PRELIMINARY DECREE AND NOTICE OF AVAILABILITY." UNLESS OBJECTED TO OR CALLED IN ON MOTION OF THE MONTANA WATER COURT IN THIS DECREE OR IN THE PRELIMINARY DECREE, THE ELEMENTS OF THIS CLAIMED WATER RIGHT WILL APPEAR IN THE FINAL DECREE AS SHOWN ON THIS ABSTRACT. (SEE SECTION 85-2-233, MONTANA CODE ANNOTATED.)

OWNERS: USA (DEPT OF AGRICULTURE FOREST SERVICE)
PO BOX 7669
MISSOULA MT 59807

PURPOSE (USE): STOCK

* SOURCE: SPRING, TRIB OF EAST PIQUETT CREEK
SOURCE TYPE: SURFACE WATER

ALSO KNOWN AS SHOOK MOUNTAIN SPRING

PRIORITY DATE: JULY 01, 1945
TYPE OF HISTORICAL RIGHT: USE

* FLOW RATE: NO FLOW RATE HAS BEEN DECREED BECAUSE THIS USE CONSISTS OF STOCK DRINKING DIRECTLY FROM THE SOURCE, OR FROM A DITCH SYSTEM.

* VOLUME: THIS WATER RIGHT INCLUDES THE AMOUNT OF WATER CONSUMPTIVELY USED FOR STOCK WATERING PURPOSES AT THE RATE OF 30 GALLONS PER DAY PER ANIMAL UNIT. ANIMAL UNITS SHALL BE BASED ON REASONABLE CARRYING CAPACITY AND HISTORICAL USE OF THE AREA SERVICED BY THIS WATER SOURCE.

PERIOD OF USE: MAY 01 TO NOVEMBER 30

POINT OF DIVERSION AND MEANS OF DIVERSION:

	LOT	BLK	QTR SEC	SEC	TWP	RGE	COUNTY	MEANS
01			SENESE	06	01N	20W	RAVALLI	DIRECT FROM SOURCE

PLACE OF USE FOR STOCK:

	ACRES	LOT	BLK	QTR SEC	SEC	TWP	RGE	COUNTY
001				SENESE	06	01N	20W	RAVALLI

****
* THE DNRC EXAMINATION OF THIS CLAIM FOUND NO SIGNIFICANT FACTS, *
* DATA, OR ISSUES TO REPORT TO THE WATER COURT. *
****

TEMPORARY PRELIMINARY DECREE
SOUTH END SUBBASIN - BITTERROOT RIVER
BASIN 76H
ABSTRACT OF WATER RIGHT CLAIM

WATER*RIGHT*NUMBER*76H*-W-050053-00* (CONTINUED)

A BETTER UNDERSTANDING OF YOUR CLAIMED WATER RIGHT CAN BE OBTAINED BY COMPARING YOUR RIGHT WITH OTHER CLAIMS IN THE BASIN. FOR EXAMPLE, COMPARE PRIORITY DATES, FLOW RATES, VOLUMES, OR ACRES IRRIGATED. ALSO, YOUR WATER RIGHT MAY BE SUBJECT TO WATER RIGHTS IN ADJOINING BASINS OR SUBBASINS AS WELL AS BEING SUBJECT TO OTHER RIGHTS ON YOUR SOURCE OF SUPPLY. FINALLY, YOUR WATER RIGHT MAY BE SUBJECT TO INDIAN RESERVED AND FEDERAL RESERVED WATER RIGHTS.

COMPLETE DETAILS REGARDING THE DNRC EXAMINATION RESULTS AND RELATED MATERIALS CAN BE REVIEWED AT THE OFFICE LOCATIONS IDENTIFIED IN THE DOCUMENT ENTITLED "NOTICE OF ENTRY OF TEMPORARY PRELIMINARY DECREE AND NOTICE OF AVAILABILITY."

SEE GENERAL FINDINGS OF FACT AND CONCLUSIONS OF LAW FOR FURTHER EXPLANATION OF YOUR CLAIMED WATER RIGHT. THESE FINDINGS CAN BE FOUND AS INDICATED IN THE DOCUMENT ENTITLED "NOTICE OF ENTRY OF TEMPORARY PRELIMINARY DECREE AND NOTICE OF AVAILABILITY." IF YOU NEED OBJECTION FORMS, OR HAVE QUESTIONS ABOUT WATER COURT PROCEDURES OR CHANGES TO YOUR RIGHT, YOU CAN CONTACT THE WATER COURT BY CALLING 1-800-624-3270 (WITHIN MONTANA ONLY) OR 1-406-586-4364, OR BY WRITING TO P.O. BOX 879, BOZEMAN MT 59771-0879.

04/11/94
PAGE 1,062

TEMPORARY PRELIMINARY DECREE
SOUTH END SUBBASIN - BITTERROOT RIVER
BASIN 76H
ABSTRACT OF WATER RIGHT CLAIM

WATER RIGHT NUMBER 76H-W-050054-00

IMPORTANT NOTICE

YOUR WATER RIGHT AS SHOWN ON THIS ABSTRACT MAY HAVE CHANGES FROM YOUR WATER RIGHT AS CLAIMED OR AMENDED. AN ASTERISK (*) HAS BEEN PLACED NEXT TO EACH ITEM CHANGED BY THE DEPARTMENT OF NATURAL RESOURCES AND CONSERVATION (DNRC) DURING THE EXAMINATION PROCESS. THESE CHANGES ARE AUTHORIZED BY THE MONTANA WATER COURT OR THE WATER RIGHT CLAIM EXAMINATION RULES AS ADOPTED BY THE MONTANA SUPREME COURT.

OBJECTIONS MAY BE FILED ACCORDING TO THE PROCEDURES OUTLINED IN THE DOCUMENT ENTITLED "NOTICE OF ENTRY OF TEMPORARY PRELIMINARY DECREE AND NOTICE OF AVAILABILITY." UNLESS OBJECTED TO OR CALLED IN ON MOTION OF THE MONTANA WATER COURT IN THIS DECREE OR IN THE PRELIMINARY DECREE, THE ELEMENTS OF THIS CLAIMED WATER RIGHT WILL APPEAR IN THE FINAL DECREE AS SHOWN ON THIS ABSTRACT. (SEE SECTION 85-2-233, MONTANA CODE ANNOTATED.)

OWNERS: USA (DEPT OF AGRICULTURE FOREST SERVICE)
PO BOX 7669
MISSOULA MT 59807

PURPOSE (USE): STOCK

SOURCE: LITTLE TIN CUP CREEK
SOURCE TYPE: SURFACE WATER

PRIORITY DATE: JUNE 01, 1920
TYPE OF HISTORICAL RIGHT: USE

* FLOW RATE: NO FLOW RATE HAS BEEN DECREED BECAUSE THIS USE CONSISTS OF STOCK DRINKING DIRECTLY FROM THE SOURCE, OR FROM A DITCH SYSTEM.

* VOLUME: THIS WATER RIGHT INCLUDES THE AMOUNT OF WATER CONSUMPTIVELY USED FOR STOCK WATERING PURPOSES AT THE RATE OF 30 GALLONS PER DAY PER ANIMAL UNIT. ANIMAL UNITS SHALL BE BASED ON REASONABLE CARRYING CAPACITY AND HISTORICAL USE OF THE AREA SERVICED BY THIS WATER SOURCE.

PERIOD OF USE: JUNE 01 TO OCTOBER 31

* POINT OF DIVERSION AND MEANS OF DIVERSION:

	LOT	BLK	QTR SEC	SEC	TWP	RGE	COUNTY	MEANS
01			SESE	20	03N	21W	RAVALLI	DIRECT FROM SOURCE
02			NE	29	03N	21W	RAVALLI	DIRECT FROM SOURCE
03			S2NW	29	03N	21W	RAVALLI	DIRECT FROM SOURCE
04			N2NWSW	29	03N	21W	RAVALLI	DIRECT FROM SOURCE

* PLACE OF USE FOR STOCK:

ACRES	LOT	BLK	QTR SEC	SEC	TWP	RGE	COUNTY
001			N2NWSW	29	03N	21W	RAVALLI
002			SESE	20	03N	21W	RAVALLI
003			NE	29	03N	21W	RAVALLI
004			S2NW	29	03N	21W	RAVALLI

TEMPORARY PRELIMINARY DECREE
SOUTH END SUBBASIN - BITTERROOT RIVER
BASIN 76H
ABSTRACT OF WATER RIGHT CLAIM

WATER*RIGHT*NUMBER*76H*-W-050054-00*(CONTINUED)

REMARKS CONTINUED:

****
* THE DNRC EXAMINATION OF THIS CLAIM FOUND NO SIGNIFICANT FACTS, *
* DATA, OR ISSUES TO REPORT TO THE WATER COURT. *
****

A BETTER UNDERSTANDING OF YOUR CLAIMED WATER RIGHT CAN BE OBTAINED BY COMPARING YOUR RIGHT WITH OTHER CLAIMS IN THE BASIN. FOR EXAMPLE, COMPARE PRIORITY DATES, FLOW RATES, VOLUMES, OR ACRES IRRIGATED. ALSO, YOUR WATER RIGHT MAY BE SUBJECT TO WATER RIGHTS IN ADJOINING BASINS OR SUBBASINS AS WELL AS BEING SUBJECT TO OTHER RIGHTS ON YOUR SOURCE OF SUPPLY. FINALLY, YOUR WATER RIGHT MAY BE SUBJECT TO INDIAN RESERVED AND FEDERAL RESERVED WATER RIGHTS.

COMPLETE DETAILS REGARDING THE DNRC EXAMINATION RESULTS AND RELATED MATERIALS CAN BE REVIEWED AT THE OFFICE LOCATIONS IDENTIFIED IN THE DOCUMENT ENTITLED "NOTICE OF ENTRY OF TEMPORARY PRELIMINARY DECREE AND NOTICE OF AVAILABILITY."

SEE GENERAL FINDINGS OF FACT AND CONCLUSIONS OF LAW FOR FURTHER EXPLANATION OF YOUR CLAIMED WATER RIGHT. THESE FINDINGS CAN BE FOUND AS INDICATED IN THE DOCUMENT ENTITLED "NOTICE OF ENTRY OF TEMPORARY PRELIMINARY DECREE AND NOTICE OF AVAILABILITY." IF YOU NEED OBJECTION FORMS, OR HAVE QUESTIONS ABOUT WATER COURT PROCEDURES OR CHANGES TO YOUR RIGHT, YOU CAN CONTACT THE WATER COURT BY CALLING 1-800-624-3270 (WITHIN MONTANA ONLY) OR 1-406-586-4364, OR BY WRITING TO P.O. BOX 879, BOZEMAN MT 59771-0879.

*** ATTOT CC: STDAPIP

04/11/94
PAGE 1,064

TEMPORARY PRELIMINARY DECREE
SOUTH END SUBBASIN - BITTERROOT RIVER
BASIN 76H
ABSTRACT OF WATER RIGHT CLAIM

WATER RIGHT NUMBER 76H - W-050055-00

IMPORTANT NOTICE

YOUR WATER RIGHT AS SHOWN ON THIS ABSTRACT MAY HAVE CHANGES FROM YOUR WATER RIGHT AS CLAIMED OR AMENDED. AN ASTERISK (*) HAS BEEN PLACED NEXT TO EACH ITEM CHANGED BY THE DEPARTMENT OF NATURAL RESOURCES AND CONSERVATION (DNRC) DURING THE EXAMINATION PROCESS. THESE CHANGES ARE AUTHORIZED BY THE MONTANA WATER COURT OR THE WATER RIGHT CLAIM EXAMINATION RULES AS ADOPTED BY THE MONTANA SUPREME COURT.

OBJECTIONS MAY BE FILED ACCORDING TO THE PROCEDURES OUTLINED IN THE DOCUMENT ENTITLED "NOTICE OF ENTRY OF TEMPORARY PRELIMINARY DECREE AND NOTICE OF AVAILABILITY." UNLESS OBJECTED TO OR CALLED IN ON MOTION OF THE MONTANA WATER COURT IN THIS DECREE OR IN THE PRELIMINARY DECREE, THE ELEMENTS OF THIS CLAIMED WATER RIGHT WILL APPEAR IN THE FINAL DECREE AS SHOWN ON THIS ABSTRACT. (SEE SECTION 85-2-233, MONTANA CODE ANNOTATED.)

OWNERS: USA (DEPT OF AGRICULTURE FOREST SERVICE)
PO BOX 7669
MISSOULA MT 59807

PURPOSE (USE): STOCK

* SOURCE: SPRING, TRIB OF CASTLE CREEK
SOURCE TYPE: SURFACE WATER

PRIORITY DATE: MAY 01, 1920
TYPE OF HISTORICAL RIGHT: USE

* FLOW RATE: NO FLOW RATE HAS BEEN DECREED BECAUSE THIS USE CONSISTS OF STOCK DRINKING DIRECTLY FROM THE SOURCE, OR FROM A DITCH SYSTEM.

* VOLUME: THIS WATER RIGHT INCLUDES THE AMOUNT OF WATER CONSUMPTIVELY USED FOR STOCK WATERING PURPOSES AT THE RATE OF 30 GALLONS PER DAY PER ANIMAL UNIT. ANIMAL UNITS SHALL BE BASED ON REASONABLE CARRYING CAPACITY AND HISTORICAL USE OF THE AREA SERVICED BY THIS WATER SOURCE.

PERIOD OF USE: MAY 01 TO NOVEMBER 30

POINT OF DIVERSION AND MEANS OF DIVERSION:

	LOT	BLK	QTR SEC	SEC	TWP	RGE	COUNTY	MEANS
01			NENWNW	29	01N	20W	RAVALLI	DIRECT FROM SOURCE

PLACE OF USE FOR STOCK:

ACRES	LOT	BLK	QTR SEC	SEC	TWP	RGE	COUNTY
001			NENWNW	29	01N	20W	RAVALLI

***

TEMPORARY PRELIMINARY DECREE
SOUTH END SUBBASIN - BITTERROOT RIVER
BASIN 76H
ABSTRACT OF WATER RIGHT CLAIM

WATER*RIGHT*NUMBER*76H*-W-050055-00* (CONTINUED)

A BETTER UNDERSTANDING OF YOUR CLAIMED WATER RIGHT CAN BE OBTAINED BY COMPARING YOUR RIGHT WITH OTHER CLAIMS IN THE BASIN. FOR EXAMPLE, COMPARE PRIORITY DATES, FLOW RATES, VOLUMES, OR ACRES IRRIGATED. ALSO, YOUR WATER RIGHT MAY BE SUBJECT TO WATER RIGHTS IN ADJOINING BASINS OR SUBBASINS AS WELL AS BEING SUBJECT TO OTHER RIGHTS ON YOUR SOURCE OF SUPPLY. FINALLY, YOUR WATER RIGHT MAY BE SUBJECT TO INDIAN RESERVED AND FEDERAL RESERVED WATER RIGHTS.

COMPLETE DETAILS REGARDING THE DNRC EXAMINATION RESULTS AND RELATED MATERIALS CAN BE REVIEWED AT THE OFFICE LOCATIONS IDENTIFIED IN THE DOCUMENT ENTITLED "NOTICE OF ENTRY OF TEMPORARY PRELIMINARY DECREE AND NOTICE OF AVAILABILITY."

SEE GENERAL FINDINGS OF FACT AND CONCLUSIONS OF LAW FOR FURTHER EXPLANATION OF YOUR CLAIMED WATER RIGHT. THESE FINDINGS CAN BE FOUND AS INDICATED IN THE DOCUMENT ENTITLED "NOTICE OF ENTRY OF TEMPORARY PRELIMINARY DECREE AND NOTICE OF AVAILABILITY." IF YOU NEED OBJECTION FORMS, OR HAVE QUESTIONS ABOUT WATER COURT PROCEDURES OR CHANGES TO YOUR RIGHT, YOU CAN CONTACT THE WATER COURT BY CALLING 1-800-624-3270 (WITHIN MONTANA ONLY) OR 1-406-586-4364, OR BY WRITING TO P.O. BOX 879, BOZEMAN MT 59771-0879.

04/11/94
PAGE 1,066

TEMPORARY PRELIMINARY DECREE
SOUTH END SUBBASIN - BITTERROOT RIVER
BASIN 76H
ABSTRACT OF WATER RIGHT CLAIM

WATER*RIGHT*NUMBER*76H*-W-050056-00

IMPORTANT NOTICE

YOUR WATER RIGHT AS SHOWN ON THIS ABSTRACT MAY HAVE CHANGES FROM YOUR WATER RIGHT AS CLAIMED OR AMENDED. AN ASTERISK (*) HAS BEEN PLACED NEXT TO EACH ITEM CHANGED BY THE DEPARTMENT OF NATURAL RESOURCES AND CONSERVATION (DNRC) DURING THE EXAMINATION PROCESS. THESE CHANGES ARE AUTHORIZED BY THE MONTANA WATER COURT OR THE WATER RIGHT CLAIM EXAMINATION RULES AS ADOPTED BY THE MONTANA SUPREME COURT.

OBJECTIONS MAY BE FILED ACCORDING TO THE PROCEDURES OUTLINED IN THE DOCUMENT ENTITLED "NOTICE OF ENTRY OF TEMPORARY PRELIMINARY DECREE AND NOTICE OF AVAILABILITY." UNLESS OBJECTED TO OR CALLED IN ON MOTION OF THE MONTANA WATER COURT IN THIS DECREE OR IN THE PRELIMINARY DECREE, THE ELEMENTS OF THIS CLAIMED WATER RIGHT WILL APPEAR IN THE FINAL DECREE AS SHOWN ON THIS ABSTRACT. (SEE SECTION 85-2-233, MONTANA CODE ANNOTATED.)

OWNERS: USA (DEPT OF AGRICULTURE FOREST SERVICE)
PO BOX 7669
MISSOULA MT 59807

PURPOSE (USE): STOCK

SOURCE: LITTLE ROCK CREEK
SOURCE TYPE: SURFACE WATER

PRIORITY DATE: JUNE 01, 1920
TYPE OF HISTORICAL RIGHT: USE

* FLOW RATE: NO FLOW RATE HAS BEEN DECREED BECAUSE THIS USE CONSISTS OF STOCK DRINKING DIRECTLY FROM THE SOURCE, OR FROM A DITCH SYSTEM.

* VOLUME: THIS WATER RIGHT INCLUDES THE AMOUNT OF WATER CONSUMPTIVELY USED FOR STOCK WATERING PURPOSES AT THE RATE OF 30 GALLONS PER DAY PER ANIMAL UNIT. ANIMAL UNITS SHALL BE BASED ON REASONABLE CARRYING CAPACITY AND HISTORICAL USE OF THE AREA SERVICED BY THIS WATER SOURCE.

PERIOD OF USE: JUNE 01 TO OCTOBER 31

* POINT OF DIVERSION AND MEANS OF DIVERSION:

	LOT	BLK	QTR	SEC	TWP	RGE	COUNTY	MEANS
01			E2NW	01	03N	22W	RAVALLI	DIRECT FROM SOURCE
02			N2SW	01	03N	22W	RAVALLI	DIRECT FROM SOURCE
03			SE	02	03N	22W	RAVALLI	DIRECT FROM SOURCE
04			NWNE	11	03N	22W	RAVALLI	DIRECT FROM SOURCE
05			NW	11	03N	22W	RAVALLI	DIRECT FROM SOURCE

* PLACE OF USE FOR STOCK:

ACRES	LOT	BLK	QTR	SEC	TWP	RGE	COUNTY
001			NW	11	03N	22W	RAVALLI
002			E2NW	01	03N	22W	RAVALLI
003			N2SW	01	03N	22W	RAVALLI
004			SE	02	03N	22W	RAVALLI
005			NWNE	11	03N	22W	RAVALLI

REMARKS:

TEMPORARY PRELIMINARY DECREE
SOUTH END SUBBASIN - BITTERROOT RIVER
BASIN 76H
ABSTRACT OF WATER RIGHT CLAIM

WATER*RIGHT*NUMBER*76H*-W-050056-00* (CONTINUED)

REMARKS CONTINUED:

THE TOWNSHIP IS UNSURVEYED, THE LEGAL LAND DESCRIPTIONS HAVE BEEN ESTIMATED.

****
* THE DNRC EXAMINATION OF THIS CLAIM FOUND NO SIGNIFICANT FACTS, *
* DATA, OR ISSUES TO REPORT TO THE WATER COURT. *
****

A BETTER UNDERSTANDING OF YOUR CLAIMED WATER RIGHT CAN BE OBTAINED BY COMPARING YOUR RIGHT WITH OTHER CLAIMS IN THE BASIN. FOR EXAMPLE, COMPARE PRIORITY DATES, FLOW RATES, VOLUMES, OR ACRES IRRIGATED. ALSO, YOUR WATER RIGHT MAY BE SUBJECT TO WATER RIGHTS IN ADJOINING BASINS OR SUBBASINS AS WELL AS BEING SUBJECT TO OTHER RIGHTS ON YOUR SOURCE OF SUPPLY. FINALLY, YOUR WATER RIGHT MAY BE SUBJECT TO INDIAN RESERVED AND FEDERAL RESERVED WATER RIGHTS.

COMPLETE DETAILS REGARDING THE DNRC EXAMINATION RESULTS AND RELATED MATERIALS CAN BE REVIEWED AT THE OFFICE LOCATIONS IDENTIFIED IN THE DOCUMENT ENTITLED "NOTICE OF ENTRY OF TEMPORARY PRELIMINARY DECREE AND NOTICE OF AVAILABILITY."

SEE GENERAL FINDINGS OF FACT AND CONCLUSIONS OF LAW FOR FURTHER EXPLANATION OF YOUR CLAIMED WATER RIGHT. THESE FINDINGS CAN BE FOUND AS INDICATED IN THE DOCUMENT ENTITLED "NOTICE OF ENTRY OF TEMPORARY PRELIMINARY DECREE AND NOTICE OF AVAILABILITY." IF YOU NEED OBJECTION FORMS, OR HAVE QUESTIONS ABOUT WATER COURT PROCEDURES OR CHANGES TO YOUR RIGHT, YOU CAN CONTACT THE WATER COURT BY CALLING 1-800-624-3270 (WITHIN MONTANA ONLY) OR 1-406-586-4364, OR BY WRITING TO P.O. BOX 879, BOZEMAN MT 59771-0879.

04/11/94
PAGE 1,068

TEMPORARY PRELIMINARY DECREE
SOUTH END SUBBASIN - BITTERROOT RIVER
BASIN 76H
ABSTRACT OF WATER RIGHT CLAIM

WATER RIGHT NUMBER 76H - W - 050057 - 00

IMPORTANT NOTICE

YOUR WATER RIGHT AS SHOWN ON THIS ABSTRACT MAY HAVE CHANGES FROM YOUR WATER RIGHT AS CLAIMED OR AMENDED. AN ASTERISK (*) HAS BEEN PLACED NEXT TO EACH ITEM CHANGED BY THE DEPARTMENT OF NATURAL RESOURCES AND CONSERVATION (DNRC) DURING THE EXAMINATION PROCESS. THESE CHANGES ARE AUTHORIZED BY THE MONTANA WATER COURT OR THE WATER RIGHT CLAIM EXAMINATION RULES AS ADOPTED BY THE MONTANA SUPREME COURT.

OBJECTIONS MAY BE FILED ACCORDING TO THE PROCEDURES OUTLINED IN THE DOCUMENT ENTITLED "NOTICE OF ENTRY OF TEMPORARY PRELIMINARY DECREE AND NOTICE OF AVAILABILITY." UNLESS OBJECTED TO OR CALLED IN ON MOTION OF THE MONTANA WATER COURT IN THIS DECREE OR IN THE PRELIMINARY DECREE, THE ELEMENTS OF THIS CLAIMED WATER RIGHT WILL APPEAR IN THE FINAL DECREE AS SHOWN ON THIS ABSTRACT. (SEE SECTION 85-2-233, MONTANA CODE ANNOTATED.)

OWNERS: USA (DEPT OF AGRICULTURE FOREST SERVICE)
PO BOX 7669
MISSOULA MT 59807

PURPOSE (USE): STOCK

SOURCE: MCCOY CREEK
SOURCE TYPE: SURFACE WATER

PRIORITY DATE: JUNE 01, 1920
TYPE OF HISTORICAL RIGHT: USE

* FLOW RATE: NO FLOW RATE HAS BEEN DECREED BECAUSE THIS USE CONSISTS OF STOCK DRINKING DIRECTLY FROM THE SOURCE, OR FROM A DITCH SYSTEM.

* VOLUME: THIS WATER RIGHT INCLUDES THE AMOUNT OF WATER CONSUMPTIVELY USED FOR STOCK WATERING PURPOSES AT THE RATE OF 30 GALLONS PER DAY PER ANIMAL UNIT. ANIMAL UNITS SHALL BE BASED ON REASONABLE CARRYING CAPACITY AND HISTORICAL USE OF THE AREA SERVICED BY THIS WATER SOURCE.

PERIOD OF USE: JUNE 01 TO OCTOBER 31

* POINT OF DIVERSION AND MEANS OF DIVERSION:

	LOT	BLK	QTR SEC	SEC	TWP	RGE	COUNTY	MEANS
01			SE	27	03N	21W	RAVALLI	DIRECT FROM SOURCE
02			S2SW	27	03N	21W	RAVALLI	DIRECT FROM SOURCE
03			S2S2SE	28	03N	21W	RAVALLI	DIRECT FROM SOURCE
04			NWNE	33	03N	21W	RAVALLI	DIRECT FROM SOURCE
05			NW	33	03N	21W	RAVALLI	DIRECT FROM SOURCE
06			NWSW	33	03N	21W	RAVALLI	DIRECT FROM SOURCE
07			SE	32	03N	21W	RAVALLI	DIRECT FROM SOURCE
08			SESW	32	03N	21W	RAVALLI	DIRECT FROM SOURCE

* PLACE OF USE FOR STOCK:

	ACRES	LOT	BLK	QTR SEC	SEC	TWP	RGE	COUNTY
001				SESW	32	03N	21W	RAVALLI
002				SE	27	03N	21W	RAVALLI
003				S2SW	27	03N	21W	RAVALLI
004				S2S2SE	28	03N	21W	RAVALLI

04/11/94
PAGE 1,069

TEMPORARY PRELIMINARY DECREE
SOUTH END SUBBASIN - BITTERROOT RIVER
BASIN 76H
ABSTRACT OF WATER RIGHT CLAIM

WATER*RIGHT*NUMBER*76H*-W-050057-00* (CONTINUED)

PLACE OF USE CONTINUED:

005	NWNE	33	03N	21W	RAVALLI
006	NW	33	03N	21W	RAVALLI
007	NWSW	33	03N	21W	RAVALLI
008	SE	32	03N	21W	RAVALLI

****
* THE DNRC EXAMINATION OF THIS CLAIM FOUND NO SIGNIFICANT FACTS, *
* DATA, OR ISSUES TO REPORT TO THE WATER COURT. *
****

A BETTER UNDERSTANDING OF YOUR CLAIMED WATER RIGHT CAN BE OBTAINED BY COMPARING YOUR RIGHT WITH OTHER CLAIMS IN THE BASIN. FOR EXAMPLE, COMPARE PRIORITY DATES, FLOW RATES, VOLUMES, OR ACRES IRRIGATED. ALSO, YOUR WATER RIGHT MAY BE SUBJECT TO WATER RIGHTS IN ADJOINING BASINS OR SUBBASINS AS WELL AS BEING SUBJECT TO OTHER RIGHTS ON YOUR SOURCE OF SUPPLY. FINALLY, YOUR WATER RIGHT MAY BE SUBJECT TO INDIAN RESERVED AND FEDERAL RESERVED WATER RIGHTS.

COMPLETE DETAILS REGARDING THE DNRC EXAMINATION RESULTS AND RELATED MATERIALS CAN BE REVIEWED AT THE OFFICE LOCATIONS IDENTIFIED IN THE DOCUMENT ENTITLED "NOTICE OF ENTRY OF TEMPORARY PRELIMINARY DECREE AND NOTICE OF AVAILABILITY."

SEE GENERAL FINDINGS OF FACT AND CONCLUSIONS OF LAW FOR FURTHER EXPLANATION OF YOUR CLAIMED WATER RIGHT. THESE FINDINGS CAN BE FOUND AS INDICATED IN THE DOCUMENT ENTITLED "NOTICE OF ENTRY OF TEMPORARY PRELIMINARY DECREE AND NOTICE OF AVAILABILITY." IF YOU NEED OBJECTION FORMS, OR HAVE QUESTIONS ABOUT WATER COURT PROCEDURES OR CHANGES TO YOUR RIGHT, YOU CAN CONTACT THE WATER COURT BY CALLING 1-800-624-3270 (WITHIN MONTANA ONLY) OR 1-406-586-4364, OR BY WRITING TO P.O. BOX 879, BOZEMAN MT 59771-0879.

TEMPORARY PRELIMINARY DECREE
SOUTH END SUBBASIN - BITTERROOT RIVER
BASIN 76H
ABSTRACT OF WATER RIGHT CLAIM

WATER*RIGHT*NUMBER*76H*-0-050058-00

***** THIS WATER RIGHT CLAIM HAS BEEN TERMINATED *****

OWNERS: USA (DEPT OF AGRICULTURE FOREST SERVICE)
PO BOX 7669
MISSOULA MT 59807

PURPOSE (USE): STOCK

SOURCE: SPRING, TRIB OF BLUE JOINT CREEK

PRIORITY DATE:

FLOW RATE:

VOLUME:

PERIOD OF USE:

POINT OF DIVERSION AND MEANS OF DIVERSION:

	LOT	BLK	QTR SEC	SEC	TWP	RGE	COUNTY	MEANS
01			NESWSW	26	01S	23W	RAVALLI	DIRECT FROM SOURCE

PLACE OF USE FOR STOCK:

REMARKS:

THIS CLAIM WAS WITHDRAWN FROM THE ADJUDICATION
PROCESS AT THE REQUEST OF THE CLAIMANT ON 10/31/90.

****
* THE DNRC EXAMINATION OF THIS CLAIM MAY NOT HAVE BEEN COMPLETED *
* AS THE CLAIMANT WITHDREW THE CLAIM. *
****

OBJECTIONS MAY BE FILED ACCORDING TO THE PROCEDURES OUTLINED IN THE DOCUMENT ENTITLED "NOTICE OF ENTRY OF TEMPORARY PRELIMINARY DECREE AND NOTICE OF AVAILABILITY." UNLESS OBJECTED TO OR CALLED IN ON MOTION OF THE MONTANA WATER COURT IN THIS DECREE OR IN THE PRELIMINARY DECREE, THE ELEMENTS OF THIS CLAIMED WATER RIGHT WILL APPEAR IN THE FINAL DECREE AS SHOWN ON THIS ABSTRACT. (SEE SECTION 85-2-233, MONTANA CODE ANNOTATED.)

SEE GENERAL FINDINGS OF FACT AND CONCLUSIONS OF LAW FOR FURTHER EXPLANATION OF YOUR CLAIMED WATER RIGHT. THESE FINDINGS CAN BE FOUND AS INDICATED IN THE DOCUMENT ENTITLED "NOTICE OF ENTRY OF TEMPORARY PRELIMINARY DECREE AND NOTICE OF AVAILABILITY." IF YOU NEED OBJECTION FORMS, OR HAVE QUESTIONS ABOUT WATER COURT PROCEDURES OR CHANGES TO YOUR RIGHT, YOU CAN CONTACT THE WATER COURT BY CALLING 1-800-624-3270 (WITHIN MONTANA ONLY) OR 1-406-586-4364, OR BY WRITING TO P.O. BOX 879, BOZEMAN MT 59771-0879.

04/11/94
PAGE 1,071

TEMPORARY PRELIMINARY DECREE
SOUTH END SUBBASIN - BITTERROOT RIVER
BASIN 76H
ABSTRACT OF WATER RIGHT CLAIM

WATER RIGHT NUMBER 76H W-050059-00

IMPORTANT NOTICE

YOUR WATER RIGHT AS SHOWN ON THIS ABSTRACT MAY HAVE CHANGES FROM YOUR WATER RIGHT AS CLAIMED OR AMENDED. AN ASTERISK (*) HAS BEEN PLACED NEXT TO EACH ITEM CHANGED BY THE DEPARTMENT OF NATURAL RESOURCES AND CONSERVATION (DNRC) DURING THE EXAMINATION PROCESS. THESE CHANGES ARE AUTHORIZED BY THE MONTANA WATER COURT OR THE WATER RIGHT CLAIM EXAMINATION RULES AS ADOPTED BY THE MONTANA SUPREME COURT.

OBJECTIONS MAY BE FILED ACCORDING TO THE PROCEDURES OUTLINED IN THE DOCUMENT ENTITLED "NOTICE OF ENTRY OF TEMPORARY PRELIMINARY DECREE AND NOTICE OF AVAILABILITY." UNLESS OBJECTED TO OR CALLED IN ON MOTION OF THE MONTANA WATER COURT IN THIS DECREE OR IN THE PRELIMINARY DECREE, THE ELEMENTS OF THIS CLAIMED WATER RIGHT WILL APPEAR IN THE FINAL DECREE AS SHOWN ON THIS ABSTRACT. (SEE SECTION 85-2-233, MONTANA CODE ANNOTATED.)

OWNERS: USA (DEPT OF AGRICULTURE FOREST SERVICE)
PO BOX 7669
MISSOULA MT 59807

PURPOSE (USE): IRRIGATION
TYPE OF IRRIGATION SYSTEM: SPRINKLER

SOURCE: BITTERROOT RIVER, WEST FORK
SOURCE TYPE: SURFACE WATER

PRIORITY DATE: FEBRUARY 28, 1966
TYPE OF HISTORICAL RIGHT: USE

* FLOW RATE: 187.00 GPM (.42 CFS)

THE FLOW RATE OF THIS WATER RIGHT HAS BEEN REDUCED TO THE 17 GPM PER ACRE GUIDELINE. THE FLOW RATE MAY BE CONTESTED BY PROPER OBJECTION.

* VOLUME: THE TOTAL VOLUME OF THIS WATER RIGHT SHALL NOT EXCEED THE AMOUNT PUT TO HISTORICAL AND BENEFICIAL USE.

CLIMATIC AREA: 3

MAXIMUM ACRES: 11.00

PERIOD OF USE: MAY 01 TO OCTOBER 04

POINT OF DIVERSION AND MEANS OF DIVERSION:

	LOT	BLK	QTR	SEC	TWP	RGE	COUNTY	MEANS
01			NWSWNW	26	02N	21W	RAVALLI	PUMP

PLACE OF USE FOR IRRIGATION:

	ACRES	LOT	BLK	QTR	SEC	TWP	RGE	COUNTY
001	2.00			W2SWNW	26	02N	21W	RAVALLI
002	4.00			NWNW	26	02N	21W	RAVALLI
003	2.00			E2NENE	27	02N	21W	RAVALLI
004	3.00			E2SENE	27	02N	21W	RAVALLI
TOTAL	11.00							

TEMPORARY PRELIMINARY DECREE
SOUTH END SUBBASIN - BITTERROOT RIVER
BASIN 76H
ABSTRACT OF WATER RIGHT CLAIM

WATER*RIGHT*NUMBER*76H*-W-050059-00* (CONTINUED)

PLACE OF USE CONTINUED:

TRAPPER CREEK JOB CORPS CENTER

REMARKS:

THE FOLLOWING ELEMENTS WERE AMENDED BY THE CLAIMANT ON 10/31/90: METHOD OF IRRIGATION, MAXIMUM ACRES, PLACE OF USE, FLOW RATE, PERIOD OF USE, PRIORITY DATE.

THE WATER RIGHTS FOLLOWING THIS STATEMENT ARE SUPPLEMENTAL WHICH MEANS THE RIGHTS HAVE OVERLAPPING PLACES OF USE. THE RIGHTS CAN BE COMBINED TO IRRIGATE ONLY OVERLAPPING PARCELS OF THE CLAIMANT'S TOTAL 42.00 ACRES. EACH RIGHT IS LIMITED TO THE FLOW RATE AND PLACE OF USE OF THAT INDIVIDUAL RIGHT. THE SUM TOTAL VOLUME OF THESE WATER RIGHTS SHALL NOT EXCEED THE AMOUNT PUT TO HISTORICAL AND BENEFICIAL USE. W050027-00, W050059-00.

****
* THE FOLLOWING ISSUES WERE IDENTIFIED BY THE DNRC DURING ITS EXAMINATION OF THIS WATER RIGHT CLAIM. THESE ISSUES MAY REMAIN UNRESOLVED IF NO OBJECTIONS ARE FILED. *
*
* THE PRIORITY DATE MAY BE QUESTIONABLE. THIS CLAIM IS FOR A USE RIGHT ON THE WEST FORK OF THE BITTERROOT RIVER WITH A PRIORITY DATE POSTDATING CASE NO. 1287, RAVALLI COUNTY. *
****

A BETTER UNDERSTANDING OF YOUR CLAIMED WATER RIGHT CAN BE OBTAINED BY COMPARING YOUR RIGHT WITH OTHER CLAIMS IN THE BASIN. FOR EXAMPLE, COMPARE PRIORITY DATES, FLOW RATES, VOLUMES, OR ACRES IRRIGATED. ALSO, YOUR WATER RIGHT MAY BE SUBJECT TO WATER RIGHTS IN ADJOINING BASINS OR SUBBASINS AS WELL AS BEING SUBJECT TO OTHER RIGHTS ON YOUR SOURCE OF SUPPLY. FINALLY, YOUR WATER RIGHT MAY BE SUBJECT TO INDIAN RESERVED AND FEDERAL RESERVED WATER RIGHTS.

COMPLETE DETAILS REGARDING THE DNRC EXAMINATION RESULTS AND RELATED MATERIALS CAN BE REVIEWED AT THE OFFICE LOCATIONS IDENTIFIED IN THE DOCUMENT ENTITLED "NOTICE OF ENTRY OF TEMPORARY PRELIMINARY DECREE AND NOTICE OF AVAILABILITY."

SEE GENERAL FINDINGS OF FACT AND CONCLUSIONS OF LAW FOR FURTHER EXPLANATION OF YOUR CLAIMED WATER RIGHT. THESE FINDINGS CAN BE FOUND AS INDICATED IN THE DOCUMENT ENTITLED "NOTICE OF ENTRY OF TEMPORARY PRELIMINARY DECREE AND NOTICE OF AVAILABILITY." IF YOU NEED OBJECTION FORMS, OR HAVE QUESTIONS ABOUT WATER COURT PROCEDURES OR CHANGES TO YOUR RIGHT, YOU CAN CONTACT THE WATER COURT BY CALLING 1-800-624-3270 (WITHIN MONTANA ONLY) OR 1-406-586-4364, OR BY WRITING TO P.O. BOX 879, BOZEMAN MT 59771-0879.

04/11/94
PAGE 1,073

TEMPORARY PRELIMINARY DECREE
SOUTH END SUBBASIN - BITTERROOT RIVER
BASIN 76H
ABSTRACT OF WATER RIGHT CLAIM

WATER RIGHT NUMBER 76H-W-050060-00

IMPORTANT NOTICE

YOUR WATER RIGHT AS SHOWN ON THIS ABSTRACT MAY HAVE CHANGES FROM YOUR WATER RIGHT AS CLAIMED OR AMENDED. AN ASTERISK (*) HAS BEEN PLACED NEXT TO EACH ITEM CHANGED BY THE DEPARTMENT OF NATURAL RESOURCES AND CONSERVATION (DNRC) DURING THE EXAMINATION PROCESS. THESE CHANGES ARE AUTHORIZED BY THE MONTANA WATER COURT OR THE WATER RIGHT CLAIM EXAMINATION RULES AS ADOPTED BY THE MONTANA SUPREME COURT.

OBJECTIONS MAY BE FILED ACCORDING TO THE PROCEDURES OUTLINED IN THE DOCUMENT ENTITLED "NOTICE OF ENTRY OF TEMPORARY PRELIMINARY DECREE AND NOTICE OF AVAILABILITY." UNLESS OBJECTED TO OR CALLED IN ON MOTION OF THE MONTANA WATER COURT IN THIS DECREE OR IN THE PRELIMINARY DECREE, THE ELEMENTS OF THIS CLAIMED WATER RIGHT WILL APPEAR IN THE FINAL DECREE AS SHOWN ON THIS ABSTRACT. (SEE SECTION 85-2-233, MONTANA CODE ANNOTATED.)

OWNERS: USA (DEPT OF AGRICULTURE FOREST SERVICE)
PO BOX 7669
MISSOULA MT 59807

PURPOSE (USE): IRRIGATION
TYPE OF IRRIGATION SYSTEM: FLOOD

SOURCE: TIN CUP CREEK
SOURCE TYPE: SURFACE WATER

PRIORITY DATE: APRIL 01, 1884
TYPE OF HISTORICAL RIGHT: DECREED

FLOW RATE: 16.83 GPM (.04 CFS)

* VOLUME: THE TOTAL VOLUME OF THIS WATER RIGHT SHALL NOT EXCEED THE AMOUNT PUT TO HISTORICAL AND BENEFICIAL USE.

CLIMATIC AREA: 3

MAXIMUM ACRES: 3.00

PERIOD OF USE: APRIL 01 TO OCTOBER 31

POINT OF DIVERSION AND MEANS OF DIVERSION:

	LOT	BLK	QTR SEC	SEC	TWP	RGE	COUNTY	MEANS
01			SWNESW	22	03N	21W	RAVALLI	HEADGATE

DITCH NAME: MILL DITCH

PLACE OF USE FOR IRRIGATION:

	ACRES	LOT	BLK	QTR SEC	SEC	TWP	RGE	COUNTY
001	3.00			SENWSW	11	03N	21W	RAVALLI
TOTAL	3.00							

DARBY RANGER STATION ADMINISTRATIVE COMPLEX

REMARKS:

TEMPORARY PRELIMINARY DECREE
SOUTH END SUBBASIN - BITTERROOT RIVER
BASIN 76H
ABSTRACT OF WATER RIGHT CLAIM

WATER*RIGHT*NUMBER*76H*-W-050060-00* (CONTINUED)

REMARKS CONTINUED:

THE FOLLOWING ELEMENTS WERE AMENDED BY THE CLAIMANT ON 10/08/91: POINT OF DIVERSION, MAXIMUM ACRES, FLOW RATE, TYPE OF RIGHT.

****
* THE DNRC EXAMINATION OF THIS CLAIM FOUND NO SIGNIFICANT FACTS, *
* DATA, OR ISSUES TO REPORT TO THE WATER COURT. *
****

A BETTER UNDERSTANDING OF YOUR CLAIMED WATER RIGHT CAN BE OBTAINED BY COMPARING YOUR RIGHT WITH OTHER CLAIMS IN THE BASIN. FOR EXAMPLE, COMPARE PRIORITY DATES, FLOW RATES, VOLUMES, OR ACRES IRRIGATED. ALSO, YOUR WATER RIGHT MAY BE SUBJECT TO WATER RIGHTS IN ADJOINING BASINS OR SUBBASINS AS WELL AS BEING SUBJECT TO OTHER RIGHTS ON YOUR SOURCE OF SUPPLY. FINALLY, YOUR WATER RIGHT MAY BE SUBJECT TO INDIAN RESERVED AND FEDERAL RESERVED WATER RIGHTS.

COMPLETE DETAILS REGARDING THE DNRC EXAMINATION RESULTS AND RELATED MATERIALS CAN BE REVIEWED AT THE OFFICE LOCATIONS IDENTIFIED IN THE DOCUMENT ENTITLED "NOTICE OF ENTRY OF TEMPORARY PRELIMINARY DECREE AND NOTICE OF AVAILABILITY."

SEE GENERAL FINDINGS OF FACT AND CONCLUSIONS OF LAW FOR FURTHER EXPLANATION OF YOUR CLAIMED WATER RIGHT. THESE FINDINGS CAN BE FOUND AS INDICATED IN THE DOCUMENT ENTITLED "NOTICE OF ENTRY OF TEMPORARY PRELIMINARY DECREE AND NOTICE OF AVAILABILITY." IF YOU NEED OBJECTION FORMS, OR HAVE QUESTIONS ABOUT WATER COURT PROCEDURES OR CHANGES TO YOUR RIGHT, YOU CAN CONTACT THE WATER COURT BY CALLING 1-800-624-3270 (WITHIN MONTANA ONLY) OR 1-406-586-4364, OR BY WRITING TO P.O. BOX 879, BOZEMAN MT 59771-0879.

TEMPORARY PRELIMINARY DECREE
SOUTH END SUBBASIN - BITTERROOT RIVER
BASIN 76H
ABSTRACT OF WATER RIGHT CLAIM

WATER*RIGHT*NUMBER*76H*-0-050061-00

***** THIS WATER RIGHT CLAIM HAS BEEN TERMINATED *****

OWNERS: USA (DEPT OF AGRICULTURE FOREST SERVICE)
PO BOX 7669
MISSOULA MT 59807

PURPOSE (USE): IRRIGATION

SOURCE: SWAMP CREEK

PRIORITY DATE:

FLOW RATE:

VOLUME:

MAXIMUM ACRES:

PERIOD OF USE:

POINT OF DIVERSION AND MEANS OF DIVERSION:

	LOT	BLK	QTR	SEC	SEC	TWP	RGE	COUNTY	MEANS
01			SWSWSW	19		01N	21W	RAVALLI	OTHER

PLACE OF USE FOR IRRIGATION:

REMARKS:

THIS CLAIM WAS WITHDRAWN FROM THE ADJUDICATION
PROCESS AT THE REQUEST OF THE CLAIMANT ON 10/31/90.

****
* THE DNRC EXAMINATION OF THIS CLAIM MAY NOT HAVE BEEN COMPLETED *
* AS THE CLAIMANT WITHDREW THE CLAIM. *
****

OBJECTIONS MAY BE FILED ACCORDING TO THE PROCEDURES OUTLINED IN THE DOCUMENT ENTITLED "NOTICE OF ENTRY OF TEMPORARY PRELIMINARY DECREE AND NOTICE OF AVAILABILITY." UNLESS OBJECTED TO OR CALLED IN ON MOTION OF THE MONTANA WATER COURT IN THIS DECREE OR IN THE PRELIMINARY DECREE, THE ELEMENTS OF THIS CLAIMED WATER RIGHT WILL APPEAR IN THE FINAL DECREE AS SHOWN ON THIS ABSTRACT. (SEE SECTION 85-2-233, MONTANA CODE ANNOTATED.)

SEE GENERAL FINDINGS OF FACT AND CONCLUSIONS OF LAW FOR FURTHER EXPLANATION OF YOUR CLAIMED WATER RIGHT. THESE FINDINGS CAN BE FOUND AS INDICATED IN THE DOCUMENT ENTITLED "NOTICE OF ENTRY OF TEMPORARY PRELIMINARY DECREE AND NOTICE OF AVAILABILITY." IF YOU NEED OBJECTION FORMS, OR HAVE QUESTIONS ABOUT WATER COURT PROCEDURES OR CHANGES TO YOUR RIGHT, YOU CAN CONTACT THE WATER COURT BY CALLING 1-800-624-3270 (WITHIN MONTANA ONLY) OR 1-406-586-4364, OR BY WRITING TO P.O. BOX 879, BOZEMAN MT 59771-0879.

04/11/94
PAGE 1,076

TEMPORARY PRELIMINARY DECREE
SOUTH END SUBBASIN - BITTERROOT RIVER
BASIN 76H
ABSTRACT OF WATER RIGHT CLAIM

WATER RIGHT NUMBER 76H -0-050062-00

***** THIS WATER RIGHT CLAIM HAS BEEN TERMINATED *****

OWNERS: USA (DEPT OF AGRICULTURE FOREST SERVICE)
PO BOX 7669
MISSOULA MT 59807

PURPOSE (USE): IRRIGATION

SOURCE: WELL

PRIORITY DATE:

FLOW RATE:

VOLUME:

MAXIMUM ACRES:

PERIOD OF USE:

POINT OF DIVERSION:

	LOT	BLK	QTR	SEC	SEC	TWP	RGE	COUNTY
01			SESESW	19		01N	21W	RAVALLI

PLACE OF USE FOR IRRIGATION:

REMARKS:

THIS CLAIM WAS WITHDRAWN FROM THE ADJUDICATION
PROCESS AT THE REQUEST OF THE CLAIMANT ON 10/31/90.

****
* THE DNRC EXAMINATION OF THIS CLAIM MAY NOT HAVE BEEN COMPLETED *
* AS THE CLAIMANT WITHDREW THE CLAIM. *
****

OBJECTIONS MAY BE FILED ACCORDING TO THE PROCEDURES OUTLINED IN THE DOCUMENT ENTITLED "NOTICE OF ENTRY OF TEMPORARY PRELIMINARY DECREE AND NOTICE OF AVAILABILITY." UNLESS OBJECTED TO OR CALLED IN ON MOTION OF THE MONTANA WATER COURT IN THIS DECREE OR IN THE PRELIMINARY DECREE, THE ELEMENTS OF THIS CLAIMED WATER RIGHT WILL APPEAR IN THE FINAL DECREE AS SHOWN ON THIS ABSTRACT. (SEE SECTION 85-2-233, MONTANA CODE ANNOTATED.)

SEE GENERAL FINDINGS OF FACT AND CONCLUSIONS OF LAW FOR FURTHER EXPLANATION OF YOUR CLAIMED WATER RIGHT. THESE FINDINGS CAN BE FOUND AS INDICATED IN THE DOCUMENT ENTITLED "NOTICE OF ENTRY OF TEMPORARY PRELIMINARY DECREE AND NOTICE OF AVAILABILITY." IF YOU NEED OBJECTION FORMS, OR HAVE QUESTIONS ABOUT WATER COURT PROCEDURES OR CHANGES TO YOUR RIGHT, YOU CAN CONTACT THE WATER COURT BY CALLING 1-800-624-3270 (WITHIN MONTANA ONLY) OR 1-406-586-4364, OR BY WRITING TO P.O. BOX 879, BOZEMAN MT 59771-0879.

04/11/94
PAGE 1,077

TEMPORARY PRELIMINARY DECREE
SOUTH END SUBBASIN - BITTERROOT RIVER
BASIN 76H
ABSTRACT OF WATER RIGHT CLAIM

WATER RIGHT NUMBER 76H W-050063-00

IMPORTANT NOTICE

YOUR WATER RIGHT AS SHOWN ON THIS ABSTRACT MAY HAVE CHANGES FROM YOUR WATER RIGHT AS CLAIMED OR AMENDED. AN ASTERISK (*) HAS BEEN PLACED NEXT TO EACH ITEM CHANGED BY THE DEPARTMENT OF NATURAL RESOURCES AND CONSERVATION (DNRC) DURING THE EXAMINATION PROCESS. THESE CHANGES ARE AUTHORIZED BY THE MONTANA WATER COURT OR THE WATER RIGHT CLAIM EXAMINATION RULES AS ADOPTED BY THE MONTANA SUPREME COURT.

OBJECTIONS MAY BE FILED ACCORDING TO THE PROCEDURES OUTLINED IN THE DOCUMENT ENTITLED "NOTICE OF ENTRY OF TEMPORARY PRELIMINARY DECREE AND NOTICE OF AVAILABILITY." UNLESS OBJECTED TO OR CALLED IN ON MOTION OF THE MONTANA WATER COURT IN THIS DECREE OR IN THE PRELIMINARY DECREE, THE ELEMENTS OF THIS CLAIMED WATER RIGHT WILL APPEAR IN THE FINAL DECREE AS SHOWN ON THIS ABSTRACT. (SEE SECTION 85-2-233, MONTANA CODE ANNOTATED.)

OWNERS: USA (DEPT OF AGRICULTURE FOREST SERVICE)
PO BOX 7669
MISSOULA MT 59807

PURPOSE (USE): STOCK

SOURCE: BLUE JOINT CREEK
SOURCE TYPE: SURFACE WATER

PRIORITY DATE: FEBRUARY 22, 1897
TYPE OF HISTORICAL RIGHT: USE

* FLOW RATE: NO FLOW RATE HAS BEEN DECREED BECAUSE THIS USE CONSISTS OF STOCK DRINKING DIRECTLY FROM THE SOURCE, OR FROM A DITCH SYSTEM.

* VOLUME: THIS WATER RIGHT INCLUDES THE AMOUNT OF WATER CONSUMPTIVELY USED FOR STOCK WATERING PURPOSES AT THE RATE OF 30 GALLONS PER DAY PER ANIMAL UNIT. ANIMAL UNITS SHALL BE BASED ON REASONABLE CARRYING CAPACITY AND HISTORICAL USE OF THE AREA SERVICED BY THIS WATER SOURCE.

PERIOD OF USE: MAY 01 TO OCTOBER 31

* POINT OF DIVERSION AND MEANS OF DIVERSION:

	LOT	BLK	QTR	SEC	SEC	TWP	RGE	COUNTY	MEANS
01			NE	04	02S	22W	RAVALLI		DIRECT FROM SOURCE
02			S2SW	33	01S	22W	RAVALLI		DIRECT FROM SOURCE
03			S2	32	01S	22W	RAVALLI		DIRECT FROM SOURCE
04			SESE	31	01S	22W	RAVALLI		DIRECT FROM SOURCE
05			N2N2	06	02S	22W	RAVALLI		DIRECT FROM SOURCE
06			N2N2	01	02S	23W	RAVALLI		DIRECT FROM SOURCE
07				02	02S	23W	RAVALLI		DIRECT FROM SOURCE
08			SWSW	35	01S	23W	RAVALLI		DIRECT FROM SOURCE
09			S2SE	34	01S	23W	RAVALLI		DIRECT FROM SOURCE
10			N2	03	02S	23W	RAVALLI		DIRECT FROM SOURCE
11				04	02S	23W	RAVALLI		DIRECT FROM SOURCE
12			NWNW	09	02S	23W	RAVALLI		DIRECT FROM SOURCE
13				08	02S	23W	RAVALLI		DIRECT FROM SOURCE
14			W2	17	02S	23W	RAVALLI		DIRECT FROM SOURCE
15			SESE	18	02S	23W	RAVALLI		DIRECT FROM SOURCE
16				19	02S	23W	RAVALLI		DIRECT FROM SOURCE
17				30	02S	23W	RAVALLI		DIRECT FROM SOURCE

04/11/94
PAGE 1,078

TEMPORARY PRELIMINARY DECREE
SOUTH END SUBBASIN - BITTERROOT RIVER
BASIN 76H
ABSTRACT OF WATER RIGHT CLAIM

WATER RIGHT NUMBER 76H W 050063-00 (CONTINUED)

POINT OF DIVERSION CONTINUED:

18		SE	25	02S	24W	RAVALLI	DIRECT FROM SOURCE
19			36	02S	24W	RAVALLI	DIRECT FROM SOURCE
20		E2E2	02	03S	24W	RAVALLI	DIRECT FROM SOURCE
21		SWSW	01	03S	24W	RAVALLI	DIRECT FROM SOURCE
22		W2	12	03S	24W	RAVALLI	DIRECT FROM SOURCE

* PLACE OF USE FOR STOCK:

	ACRES	LOT	BLK	QTR SEC	SEC	TWP	RGE	COUNTY
001				W2	12	03S	24W	RAVALLI
002				NE	04	02S	22W	RAVALLI
003				S2SW	33	01S	22W	RAVALLI
004				S2	32	01S	22W	RAVALLI
005				SESE	31	01S	22W	RAVALLI
006				N2N2	06	02S	22W	RAVALLI
007				N2N2	01	02S	23W	RAVALLI
008					02	02S	23W	RAVALLI
009				SWSW	35	01S	23W	RAVALLI
010				S2SE	34	01S	23W	RAVALLI
011				N2	03	02S	23W	RAVALLI
012					04	02S	23W	RAVALLI
013				NWNW	09	02S	23W	RAVALLI
014					08	02S	23W	RAVALLI
015				W2	17	02S	23W	RAVALLI
016				SESE	18	02S	23W	RAVALLI
017					19	02S	23W	RAVALLI
018					30	02S	23W	RAVALLI
019				SE	25	02S	24W	RAVALLI
020					36	02S	24W	RAVALLI
021				E2E2	02	03S	24W	RAVALLI
022				SWSW	01	03S	24W	RAVALLI

****
* THE DNRC EXAMINATION OF THIS CLAIM FOUND NO SIGNIFICANT FACTS, *
* DATA, OR ISSUES TO REPORT TO THE WATER COURT. *
****

A BETTER UNDERSTANDING OF YOUR CLAIMED WATER RIGHT CAN BE OBTAINED BY COMPARING YOUR RIGHT WITH OTHER CLAIMS IN THE BASIN. FOR EXAMPLE, COMPARE PRIORITY DATES, FLOW RATES, VOLUMES, OR ACRES IRRIGATED. ALSO, YOUR WATER RIGHT MAY BE SUBJECT TO WATER RIGHTS IN ADJOINING BASINS OR SUBBASINS AS WELL AS BEING SUBJECT TO OTHER RIGHTS ON YOUR SOURCE OF SUPPLY. FINALLY, YOUR WATER RIGHT MAY BE SUBJECT TO INDIAN RESERVED AND FEDERAL RESERVED WATER RIGHTS.

COMPLETE DETAILS REGARDING THE DNRC EXAMINATION RESULTS AND RELATED MATERIALS CAN BE REVIEWED AT THE OFFICE LOCATIONS IDENTIFIED IN THE DOCUMENT ENTITLED "NOTICE OF ENTRY OF TEMPORARY PRELIMINARY DECREE AND NOTICE OF AVAILABILITY."

SEE GENERAL FINDINGS OF FACT AND CONCLUSIONS OF LAW FOR FURTHER EXPLANATION OF YOUR CLAIMED WATER RIGHT. THESE FINDINGS CAN BE FOUND AS INDICATED IN THE DOCUMENT ENTITLED "NOTICE OF ENTRY OF TEMPORARY PRELIMINARY DECREE AND NOTICE OF AVAILABILITY." IF YOU NEED OBJECTION FORMS, OR HAVE QUESTIONS ABOUT WATER COURT PROCEDURES OR CHANGES TO YOUR RIGHT, YOU CAN CONTACT THE WATER COURT BY CALLING 1-800-624-3270 (WITHIN MONTANA ONLY) OR 1-406-586-4364, OR BY WRITING TO P.O. BOX 879, BOZEMAN MT 59771-0879.

04/11/94
PAGE 1,079

TEMPORARY PRELIMINARY DECREE
SOUTH END SUBBASIN - BITTERROOT RIVER
BASIN 76H
ABSTRACT OF WATER RIGHT CLAIM

WATER RIGHT NUMBER 76H -W-050064-00

IMPORTANT NOTICE

YOUR WATER RIGHT AS SHOWN ON THIS ABSTRACT MAY HAVE CHANGES FROM YOUR WATER RIGHT AS CLAIMED OR AMENDED. AN ASTERISK (*) HAS BEEN PLACED NEXT TO EACH ITEM CHANGED BY THE DEPARTMENT OF NATURAL RESOURCES AND CONSERVATION (DNRC) DURING THE EXAMINATION PROCESS. THESE CHANGES ARE AUTHORIZED BY THE MONTANA WATER COURT OR THE WATER RIGHT CLAIM EXAMINATION RULES AS ADOPTED BY THE MONTANA SUPREME COURT.

OBJECTIONS MAY BE FILED ACCORDING TO THE PROCEDURES OUTLINED IN THE DOCUMENT ENTITLED "NOTICE OF ENTRY OF TEMPORARY PRELIMINARY DECREE AND NOTICE OF AVAILABILITY." UNLESS OBJECTED TO OR CALLED IN ON MOTION OF THE MONTANA WATER COURT IN THIS DECREE OR IN THE PRELIMINARY DECREE, THE ELEMENTS OF THIS CLAIMED WATER RIGHT WILL APPEAR IN THE FINAL DECREE AS SHOWN ON THIS ABSTRACT. (SEE SECTION 85-2-233, MONTANA CODE ANNOTATED.)

OWNERS: USA (DEPT OF AGRICULTURE FOREST SERVICE)
PO BOX 7669
MISSOULA MT 59807

* PURPOSE (USE): INSTITUTIONAL

EAST FORK FOREST SERVICE WORK CENTER

SOURCE: WELL
SOURCE TYPE: GROUNDWATER

PRIORITY DATE: APRIL 20, 1965
TYPE OF HISTORICAL RIGHT: USE

FLOW RATE: 65.00 GPM (.14 CFS)

VOLUME: .70 AF

PERIOD OF USE: JANUARY 01 TO DECEMBER 31

POINT OF DIVERSION:

	LOT	BLK	QTR SEC	SEC	TWP	RGE	COUNTY
01			SWSENW	16	02N	17W	RAVALLI

PLACE OF USE FOR INSTITUTIONAL:

	ACRES	LOT	BLK	QTR SEC	SEC	TWP	RGE	COUNTY
001				SWSENW	16	02N	17W	RAVALLI
002				NWNESW	16	02N	17W	RAVALLI
003				SESWNW	16	02N	17W	RAVALLI
004				NENWSW	16	02N	17W	RAVALLI

REMARKS:

THE FOLLOWING ELEMENTS WERE AMENDED BY THE CLAIMANT ON 05/03/89: POINT OF DIVERSION, PLACE OF USE, FLOW RATE, PERIOD OF USE, TYPE OF RIGHT, PRIORITY DATE.

TEMPORARY PRELIMINARY DECREE
SOUTH END SUBBASIN - BITTERROOT RIVER
BASIN 76H
ABSTRACT OF WATER RIGHT CLAIM

WATER RIGHT NUMBER 76H-W-050064-00 (CONTINUED)

REMARKS CONTINUED:

****
* THE FOLLOWING ISSUES WERE IDENTIFIED BY THE DNRC DURING ITS *
* EXAMINATION OF THIS WATER RIGHT CLAIM. THESE ISSUES MAY REMAIN *
* UNRESOLVED IF NO OBJECTIONS ARE FILED. *
*
*
*
* THE PRIORITY DATE IS IN QUESTION. NO DOCUMENTATION AS *
* REQUIRED BY THE 1961 GROUNDWATER CODE WAS SUBMITTED TO *
* SUPPORT THIS CLAIM. *
*
*
****

A BETTER UNDERSTANDING OF YOUR CLAIMED WATER RIGHT CAN BE OBTAINED BY COMPARING YOUR RIGHT WITH OTHER CLAIMS IN THE BASIN. FOR EXAMPLE, COMPARE PRIORITY DATES, FLOW RATES, VOLUMES, OR ACRES IRRIGATED. ALSO, YOUR WATER RIGHT MAY BE SUBJECT TO WATER RIGHTS IN ADJOINING BASINS OR SUBBASINS AS WELL AS BEING SUBJECT TO OTHER RIGHTS ON YOUR SOURCE OF SUPPLY. FINALLY, YOUR WATER RIGHT MAY BE SUBJECT TO INDIAN RESERVED AND FEDERAL RESERVED WATER RIGHTS.

COMPLETE DETAILS REGARDING THE DNRC EXAMINATION RESULTS AND RELATED MATERIALS CAN BE REVIEWED AT THE OFFICE LOCATIONS IDENTIFIED IN THE DOCUMENT ENTITLED "NOTICE OF ENTRY OF TEMPORARY PRELIMINARY DECREE AND NOTICE OF AVAILABILITY."

SEE GENERAL FINDINGS OF FACT AND CONCLUSIONS OF LAW FOR FURTHER EXPLANATION OF YOUR CLAIMED WATER RIGHT. THESE FINDINGS CAN BE FOUND AS INDICATED IN THE DOCUMENT ENTITLED "NOTICE OF ENTRY OF TEMPORARY PRELIMINARY DECREE AND NOTICE OF AVAILABILITY." IF YOU NEED OBJECTION FORMS, OR HAVE QUESTIONS ABOUT WATER COURT PROCEDURES OR CHANGES TO YOUR RIGHT, YOU CAN CONTACT THE WATER COURT BY CALLING 1-800-624-3270 (WITHIN MONTANA ONLY) OR 1-406-586-4364, OR BY WRITING TO P.O. BOX 879, BOZEMAN MT 59771-0879.

04/11/94
PAGE 1,081

TEMPORARY PRELIMINARY DECREE
SOUTH END SUBBASIN - BITTERROOT RIVER
BASIN 76H
ABSTRACT OF WATER RIGHT CLAIM

WATER RIGHT NUMBER 76H -W-050065-00

IMPORTANT NOTICE

YOUR WATER RIGHT AS SHOWN ON THIS ABSTRACT MAY HAVE CHANGES FROM YOUR WATER RIGHT AS CLAIMED OR AMENDED. AN ASTERISK (*) HAS BEEN PLACED NEXT TO EACH ITEM CHANGED BY THE DEPARTMENT OF NATURAL RESOURCES AND CONSERVATION (DNRC) DURING THE EXAMINATION PROCESS. THESE CHANGES ARE AUTHORIZED BY THE MONTANA WATER COURT OR THE WATER RIGHT CLAIM EXAMINATION RULES AS ADOPTED BY THE MONTANA SUPREME COURT.

OBJECTIONS MAY BE FILED ACCORDING TO THE PROCEDURES OUTLINED IN THE DOCUMENT ENTITLED "NOTICE OF ENTRY OF TEMPORARY PRELIMINARY DECREE AND NOTICE OF AVAILABILITY." UNLESS OBJECTED TO OR CALLED IN ON MOTION OF THE MONTANA WATER COURT IN THIS DECREE OR IN THE PRELIMINARY DECREE, THE ELEMENTS OF THIS CLAIMED WATER RIGHT WILL APPEAR IN THE FINAL DECREE AS SHOWN ON THIS ABSTRACT. (SEE SECTION 85-2-233, MONTANA CODE ANNOTATED.)

OWNERS: USA (DEPT OF AGRICULTURE FOREST SERVICE)
PO BOX 7669
MISSOULA MT 59807

* PURPOSE (USE): INSTITUTIONAL

MCCART LOOKOUT TOWER

* SOURCE: SPRING, TRIB OF SWIFT CREEK
SOURCE TYPE: SURFACE WATER

PRIORITY DATE: OCTOBER 03, 1905
TYPE OF HISTORICAL RIGHT: USE

FLOW RATE: 5.00 GPM

VOLUME: .10 AF

PERIOD OF USE: MAY 01 TO NOVEMBER 30

POINT OF DIVERSION AND MEANS OF DIVERSION:

	LOT	BLK	QTR SEC	SEC	TWP	RGE	COUNTY	MEANS
01			SWNESE	33	02N	17W	RAVALLI	BUCKET

PLACE OF USE FOR INSTITUTIONAL:

ACRES	LOT	BLK	QTR SEC	SEC	TWP	RGE	COUNTY
001			NENWNE	33	02N	17W	RAVALLI

REMARKS:

THE FOLLOWING ELEMENTS WERE AMENDED BY THE CLAIMANT ON 05/03/89: SOURCE, POINT OF DIVERSION, MEANS OF DIVERSION, PLACE OF USE, FLOW RATE, VOLUME, TYPE OF RIGHT.

TEMPORARY PRELIMINARY DECREE
SOUTH END SUBBASIN - BITTERROOT RIVER
BASIN 76H
ABSTRACT OF WATER RIGHT CLAIM

WATER*RIGHT*NUMBER*76H*-W-050065-00* (CONTINUED)

REMARKS CONTINUED:

```
**************************************************************************
*  THE FOLLOWING ISSUES WERE IDENTIFIED BY THE DNRC DURING ITS           *
*  EXAMINATION OF THIS WATER RIGHT CLAIM.  THESE ISSUES MAY REMAIN       *
*  UNRESOLVED IF NO OBJECTIONS ARE FILED.                                *
*                                                                        *
*                                                                        *
*                                                                        *
*        THE CLAIMED VOLUME APPEARS TO BE EXCESSIVE FOR A                *
*        BUCKET MEANS OF DIVERSION.                                      *
*                                                                        *
*                                                                        *
**************************************************************************
```

A BETTER UNDERSTANDING OF YOUR CLAIMED WATER RIGHT CAN BE OBTAINED BY COMPARING YOUR RIGHT WITH OTHER CLAIMS IN THE BASIN. FOR EXAMPLE, COMPARE PRIORITY DATES, FLOW RATES, VOLUMES, OR ACRES IRRIGATED. ALSO, YOUR WATER RIGHT MAY BE SUBJECT TO WATER RIGHTS IN ADJOINING BASINS OR SUBBASINS AS WELL AS BEING SUBJECT TO OTHER RIGHTS ON YOUR SOURCE OF SUPPLY. FINALLY, YOUR WATER RIGHT MAY BE SUBJECT TO INDIAN RESERVED AND FEDERAL RESERVED WATER RIGHTS.

COMPLETE DETAILS REGARDING THE DNRC EXAMINATION RESULTS AND RELATED MATERIALS CAN BE REVIEWED AT THE OFFICE LOCATIONS IDENTIFIED IN THE DOCUMENT ENTITLED "NOTICE OF ENTRY OF TEMPORARY PRELIMINARY DECREE AND NOTICE OF AVAILABILITY."

SEE GENERAL FINDINGS OF FACT AND CONCLUSIONS OF LAW FOR FURTHER EXPLANATION OF YOUR CLAIMED WATER RIGHT. THESE FINDINGS CAN BE FOUND AS INDICATED IN THE DOCUMENT ENTITLED "NOTICE OF ENTRY OF TEMPORARY PRELIMINARY DECREE AND NOTICE OF AVAILABILITY." IF YOU NEED OBJECTION FORMS, OR HAVE QUESTIONS ABOUT WATER COURT PROCEDURES OR CHANGES TO YOUR RIGHT, YOU CAN CONTACT THE WATER COURT BY CALLING 1-800-624-3270 (WITHIN MONTANA ONLY) OR 1-406-586-4364, OR BY WRITING TO P.O. BOX 879, BOZEMAN MT 59771-0879.

04/11/94
PAGE 1,083

TEMPORARY PRELIMINARY DECREE
SOUTH END SUBBASIN - BITTERROOT RIVER
BASIN 76H
ABSTRACT OF WATER RIGHT CLAIM

WATER RIGHT NUMBER 76H -0-050066-00

***** THIS WATER RIGHT CLAIM HAS BEEN TERMINATED *****

OWNERS: USA (DEPT OF AGRICULTURE FOREST SERVICE)
PO BOX 7669
MISSOULA MT 59807

PURPOSE (USE): DOMESTIC

SOURCE: WARM SPRINGS CREEK

PRIORITY DATE:

FLOW RATE:

VOLUME:

PERIOD OF USE:

POINT OF DIVERSION AND MEANS OF DIVERSION:

LOT	BLK	QTR SEC	SEC	TWP	RGE	COUNTY	MEANS
01		NENESW	14	01N	20W	RAVALLI	HEADGATE

PLACE OF USE FOR DOMESTIC:

REMARKS:

THIS CLAIM WAS WITHDRAWN FROM THE ADJUDICATION PROCESS AT THE REQUEST OF THE CLAIMANT ON 05/03/89.

****
* THE DNRC EXAMINATION OF THIS CLAIM MAY NOT HAVE BEEN COMPLETED *
* AS THE CLAIMANT WITHDREW THE CLAIM. *
****

OBJECTIONS MAY BE FILED ACCORDING TO THE PROCEDURES OUTLINED IN THE DOCUMENT ENTITLED "NOTICE OF ENTRY OF TEMPORARY PRELIMINARY DECREE AND NOTICE OF AVAILABILITY." UNLESS OBJECTED TO OR CALLED IN ON MOTION OF THE MONTANA WATER COURT IN THIS DECREE OR IN THE PRELIMINARY DECREE, THE ELEMENTS OF THIS CLAIMED WATER RIGHT WILL APPEAR IN THE FINAL DECREE AS SHOWN ON THIS ABSTRACT. (SEE SECTION 85-2-233, MONTANA CODE ANNOTATED.)

SEE GENERAL FINDINGS OF FACT AND CONCLUSIONS OF LAW FOR FURTHER EXPLANATION OF YOUR CLAIMED WATER RIGHT. THESE FINDINGS CAN BE FOUND AS INDICATED IN THE DOCUMENT ENTITLED "NOTICE OF ENTRY OF TEMPORARY PRELIMINARY DECREE AND NOTICE OF AVAILABILITY." IF YOU NEED OBJECTION FORMS, OR HAVE QUESTIONS ABOUT WATER COURT PROCEDURES OR CHANGES TO YOUR RIGHT, YOU CAN CONTACT THE WATER COURT BY CALLING 1-800-624-3270 (WITHIN MONTANA ONLY) OR 1-406-586-4364, OR BY WRITING TO P.O. BOX 879, BOZEMAN MT 59771-0879.

04/11/94
PAGE 1,084

TEMPORARY PRELIMINARY DECREE
SOUTH END SUBBASIN - BITTERROOT RIVER
BASIN 76H
ABSTRACT OF WATER RIGHT CLAIM

WATER*RIGHT*NUMBER*76H*-W-050067-00

IMPORTANT NOTICE

YOUR WATER RIGHT AS SHOWN ON THIS ABSTRACT MAY HAVE CHANGES FROM YOUR WATER RIGHT AS CLAIMED OR AMENDED. AN ASTERISK (*) HAS BEEN PLACED NEXT TO EACH ITEM CHANGED BY THE DEPARTMENT OF NATURAL RESOURCES AND CONSERVATION (DNRC) DURING THE EXAMINATION PROCESS. THESE CHANGES ARE AUTHORIZED BY THE MONTANA WATER COURT OR THE WATER RIGHT CLAIM EXAMINATION RULES AS ADOPTED BY THE MONTANA SUPREME COURT.

OBJECTIONS MAY BE FILED ACCORDING TO THE PROCEDURES OUTLINED IN THE DOCUMENT ENTITLED "NOTICE OF ENTRY OF TEMPORARY PRELIMINARY DECREE AND NOTICE OF AVAILABILITY." UNLESS OBJECTED TO OR CALLED IN ON MOTION OF THE MONTANA WATER COURT IN THIS DECREE OR IN THE PRELIMINARY DECREE, THE ELEMENTS OF THIS CLAIMED WATER RIGHT WILL APPEAR IN THE FINAL DECREE AS SHOWN ON THIS ABSTRACT. (SEE SECTION 85-2-233, MONTANA CODE ANNOTATED.)

OWNERS: USA (DEPT OF AGRICULTURE FOREST SERVICE)
PO BOX 7669
MISSOULA MT 59807

* PURPOSE (USE): INSTITUTIONAL

SULA PEAK LOOKOUT TOWER

* SOURCE: SPRING, TRIB OF CAMERON CREEK
SOURCE TYPE: SURFACE WATER

PRIORITY DATE: OCTOBER 03, 1905
TYPE OF HISTORICAL RIGHT: USE

FLOW RATE: 5.00 GPM

VOLUME: .20 AF

PERIOD OF USE: JUNE 01 TO NOVEMBER 30

* POINT OF DIVERSION AND MEANS OF DIVERSION:

	LOT	BLK	QTR SEC	SEC	TWP	RGE	COUNTY	MEANS
01			SWSWSW	05	01N	19W	RAVALLI	BUCKET

PLACE OF USE FOR INSTITUTIONAL:

ACRES	LOT	BLK	QTR SEC	SEC	TWP	RGE	COUNTY
001			NESESE	06	01N	19W	RAVALLI

REMARKS:

THE FOLLOWING ELEMENTS WERE AMENDED BY THE CLAIMANT ON 05/03/89: SOURCE, POINT OF DIVERSION, MEANS OF DIVERSION, PLACE OF USE, TYPE OF RIGHT.

***

TEMPORARY PRELIMINARY DECREE
SOUTH END SUBBASIN - BITTERROOT RIVER
BASIN 76H
ABSTRACT OF WATER RIGHT CLAIM

WATER*RIGHT*NUMBER*76H*-W-050067-00* (CONTINUED)

REMARKS CONTINUED:

```
*                                                                              *
*         THE CLAIMED VOLUME APPEARS TO BE EXCESSIVE FOR A                     *
*         BUCKET MEANS OF DIVERSION.                                           *
*                                                                              *
*                                                                              *
********************************************************************************
```

A BETTER UNDERSTANDING OF YOUR CLAIMED WATER RIGHT CAN BE OBTAINED BY COMPARING YOUR RIGHT WITH OTHER CLAIMS IN THE BASIN. FOR EXAMPLE, COMPARE PRIORITY DATES, FLOW RATES, VOLUMES, OR ACRES IRRIGATED. ALSO, YOUR WATER RIGHT MAY BE SUBJECT TO WATER RIGHTS IN ADJOINING BASINS OR SUBBASINS AS WELL AS BEING SUBJECT TO OTHER RIGHTS ON YOUR SOURCE OF SUPPLY. FINALLY, YOUR WATER RIGHT MAY BE SUBJECT TO INDIAN RESERVED AND FEDERAL RESERVED WATER RIGHTS.

COMPLETE DETAILS REGARDING THE DNRC EXAMINATION RESULTS AND RELATED MATERIALS CAN BE REVIEWED AT THE OFFICE LOCATIONS IDENTIFIED IN THE DOCUMENT ENTITLED "NOTICE OF ENTRY OF TEMPORARY PRELIMINARY DECREE AND NOTICE OF AVAILABILITY."

SEE GENERAL FINDINGS OF FACT AND CONCLUSIONS OF LAW FOR FURTHER EXPLANATION OF YOUR CLAIMED WATER RIGHT. THESE FINDINGS CAN BE FOUND AS INDICATED IN THE DOCUMENT ENTITLED "NOTICE OF ENTRY OF TEMPORARY PRELIMINARY DECREE AND NOTICE OF AVAILABILITY." IF YOU NEED OBJECTION FORMS, OR HAVE QUESTIONS ABOUT WATER COURT PROCEDURES OR CHANGES TO YOUR RIGHT, YOU CAN CONTACT THE WATER COURT BY CALLING 1-800-624-3270 (WITHIN MONTANA ONLY) OR 1-406-586-4364, OR BY WRITING TO P.O. BOX 879, BOZEMAN MT 59771-0879.

04/11/94
PAGE 1,086

TEMPORARY PRELIMINARY DECREE
SOUTH END SUBBASIN - BITTERROOT RIVER
BASIN 76H
ABSTRACT OF WATER RIGHT CLAIM

WATER RIGHT NUMBER 76H -0- 050068-00

***** THIS WATER RIGHT CLAIM HAS BEEN TERMINATED *****

OWNERS: USA (DEPT OF AGRICULTURE FOREST SERVICE)
PO BOX 7669
MISSOULA MT 59807

PURPOSE (USE): DOMESTIC

SOURCE: SWIFT CREEK

PRIORITY DATE:

FLOW RATE:

VOLUME:

PERIOD OF USE:

POINT OF DIVERSION AND MEANS OF DIVERSION:

	LOT	BLK	QTR SEC	SEC	TWP	RGE	COUNTY	MEANS
01			NESWNW	33	02N	17W	RAVALLI	OTHER

PLACE OF USE FOR DOMESTIC:

REMARKS:

THIS CLAIM WAS WITHDRAWN FROM THE ADJUDICATION PROCESS AT THE REQUEST OF THE CLAIMANT ON 05/03/89.

****
* THE DNRC EXAMINATION OF THIS CLAIM MAY NOT HAVE BEEN COMPLETED *
* AS THE CLAIMANT WITHDREW THE CLAIM. *
****

OBJECTIONS MAY BE FILED ACCORDING TO THE PROCEDURES OUTLINED IN THE DOCUMENT ENTITLED "NOTICE OF ENTRY OF TEMPORARY PRELIMINARY DECREE AND NOTICE OF AVAILABILITY." UNLESS OBJECTED TO OR CALLED IN ON MOTION OF THE MONTANA WATER COURT IN THIS DECREE OR IN THE PRELIMINARY DECREE, THE ELEMENTS OF THIS CLAIMED WATER RIGHT WILL APPEAR IN THE FINAL DECREE AS SHOWN ON THIS ABSTRACT. (SEE SECTION 85-2-233, MONTANA CODE ANNOTATED.)

SEE GENERAL FINDINGS OF FACT AND CONCLUSIONS OF LAW FOR FURTHER EXPLANATION OF YOUR CLAIMED WATER RIGHT. THESE FINDINGS CAN BE FOUND AS INDICATED IN THE DOCUMENT ENTITLED "NOTICE OF ENTRY OF TEMPORARY PRELIMINARY DECREE AND NOTICE OF AVAILABILITY." IF YOU NEED OBJECTION FORMS, OR HAVE QUESTIONS ABOUT WATER COURT PROCEDURES OR CHANGES TO YOUR RIGHT, YOU CAN CONTACT THE WATER COURT BY CALLING 1-800-624-3270 (WITHIN MONTANA ONLY) OR 1-406-586-4364, OR BY WRITING TO P.O. BOX 879, BOZEMAN MT 59771-0879.

04/11/94
PAGE 1,087

TEMPORARY PRELIMINARY DECREE
SOUTH END SUBBASIN - BITTERROOT RIVER
BASIN 76H
ABSTRACT OF WATER RIGHT CLAIM

WATER RIGHT NUMBER 76H W 030069-00

IMPORTANT NOTICE

YOUR WATER RIGHT AS SHOWN ON THIS ABSTRACT MAY HAVE CHANGES FROM YOUR WATER RIGHT AS CLAIMED OR AMENDED. AN ASTERISK (*) HAS BEEN PLACED NEXT TO EACH ITEM CHANGED BY THE DEPARTMENT OF NATURAL RESOURCES AND CONSERVATION (DNRC) DURING THE EXAMINATION PROCESS. THESE CHANGES ARE AUTHORIZED BY THE MONTANA WATER COURT OR THE WATER RIGHT CLAIM EXAMINATION RULES AS ADOPTED BY THE MONTANA SUPREME COURT.

OBJECTIONS MAY BE FILED ACCORDING TO THE PROCEDURES OUTLINED IN THE DOCUMENT ENTITLED "NOTICE OF ENTRY OF TEMPORARY PRELIMINARY DECREE AND NOTICE OF AVAILABILITY." UNLESS OBJECTED TO OR CALLED IN ON MOTION OF THE MONTANA WATER COURT IN THIS DECREE OR IN THE PRELIMINARY DECREE, THE ELEMENTS OF THIS CLAIMED WATER RIGHT WILL APPEAR IN THE FINAL DECREE AS SHOWN ON THIS ABSTRACT. (SEE SECTION 85-2-233, MONTANA CODE ANNOTATED.)

OWNERS: USA (DEPT OF AGRICULTURE FOREST SERVICE)
PO BOX 7669
MISSOULA MT 59807

* PURPOSE (USE): INSTITUTIONAL

SULA RANGER STATION COMPLEX

SOURCE: WELL
SOURCE TYPE: GROUNDWATER

PRIORITY DATE: FEBRUARY 18, 1958
TYPE OF HISTORICAL RIGHT: FILED

FLOW RATE: 75.00 GPM (.17 CFS)

VOLUME: 7.50 AF

PERIOD OF USE: JANUARY 01 TO DECEMBER 31

POINT OF DIVERSION:

	LOT	BLK	QTR SEC	SEC	TWP	RGE	COUNTY
01			SWNWSW	22	01N	19W	RAVALLI

PLACE OF USE FOR INSTITUTIONAL:

	ACRES	LOT	BLK	QTR SEC	SEC	TWP	RGE	COUNTY
001				S2NWSW	22	01N	19W	RAVALLI

REMARKS:

THE FOLLOWING ELEMENTS WERE AMENDED BY THE CLAIMANT ON 05/03/89: POINT OF DIVERSION, PLACE OF USE, FLOW RATE, VOLUME, PRIORITY DATE, TYPE OF RIGHT.

***

TEMPORARY PRELIMINARY DECREE
SOUTH END SUBBASIN - BITTERROOT RIVER
BASIN 76H
ABSTRACT OF WATER RIGHT CLAIM

WATER*RIGHT*NUMBER*76H*-W-050069-00*(CONTINUED)

A BETTER UNDERSTANDING OF YOUR CLAIMED WATER RIGHT CAN BE OBTAINED BY COMPARING YOUR RIGHT WITH OTHER CLAIMS IN THE BASIN. FOR EXAMPLE, COMPARE PRIORITY DATES, FLOW RATES, VOLUMES, OR ACRES IRRIGATED. ALSO, YOUR WATER RIGHT MAY BE SUBJECT TO WATER RIGHTS IN ADJOINING BASINS OR SUBBASINS AS WELL AS BEING SUBJECT TO OTHER RIGHTS ON YOUR SOURCE OF SUPPLY. FINALLY, YOUR WATER RIGHT MAY BE SUBJECT TO INDIAN RESERVED AND FEDERAL RESERVED WATER RIGHTS.

COMPLETE DETAILS REGARDING THE DNRC EXAMINATION RESULTS AND RELATED MATERIALS CAN BE REVIEWED AT THE OFFICE LOCATIONS IDENTIFIED IN THE DOCUMENT ENTITLED "NOTICE OF ENTRY OF TEMPORARY PRELIMINARY DECREE AND NOTICE OF AVAILABILITY."

SEE GENERAL FINDINGS OF FACT AND CONCLUSIONS OF LAW FOR FURTHER EXPLANATION OF YOUR CLAIMED WATER RIGHT. THESE FINDINGS CAN BE FOUND AS INDICATED IN THE DOCUMENT ENTITLED "NOTICE OF ENTRY OF TEMPORARY PRELIMINARY DECREE AND NOTICE OF AVAILABILITY." IF YOU NEED OBJECTION FORMS, OR HAVE QUESTIONS ABOUT WATER COURT PROCEDURES OR CHANGES TO YOUR RIGHT, YOU CAN CONTACT THE WATER COURT BY CALLING 1-800-624-3270 (WITHIN MONTANA ONLY) OR 1-406-586-4364, OR BY WRITING TO P.O. BOX 879, BOZEMAN MT 59771-0879.

04/11/94
PAGE 1,089

TEMPORARY PRELIMINARY DECREE
SOUTH END SUBBASIN - BITTERROOT RIVER
BASIN 76H
ABSTRACT OF WATER RIGHT CLAIM

WATER*RIGHT*NUMBER*76H*-W-050070-00

IMPORTANT NOTICE

YOUR WATER RIGHT AS SHOWN ON THIS ABSTRACT MAY HAVE CHANGES FROM YOUR WATER RIGHT AS CLAIMED OR AMENDED. AN ASTERISK (*) HAS BEEN PLACED NEXT TO EACH ITEM CHANGED BY THE DEPARTMENT OF NATURAL RESOURCES AND CONSERVATION (DNRC) DURING THE EXAMINATION PROCESS. THESE CHANGES ARE AUTHORIZED BY THE MONTANA WATER COURT OR THE WATER RIGHT CLAIM EXAMINATION RULES AS ADOPTED BY THE MONTANA SUPREME COURT.

OBJECTIONS MAY BE FILED ACCORDING TO THE PROCEDURES OUTLINED IN THE DOCUMENT ENTITLED "NOTICE OF ENTRY OF TEMPORARY PRELIMINARY DECREE AND NOTICE OF AVAILABILITY." UNLESS OBJECTED TO OR CALLED IN ON MOTION OF THE MONTANA WATER COURT IN THIS DECREE OR IN THE PRELIMINARY DECREE, THE ELEMENTS OF THIS CLAIMED WATER RIGHT WILL APPEAR IN THE FINAL DECREE AS SHOWN ON THIS ABSTRACT. (SEE SECTION 85-2-233, MONTANA CODE ANNOTATED.)

OWNERS: USA (DEPT OF AGRICULTURE FOREST SERVICE)
PO BOX 7669
MISSOULA MT 59807

PURPOSE (USE): INSTITUTIONAL

SULA RANGER STATION

SOURCE: WELL
SOURCE TYPE: GROUNDWATER

PRIORITY DATE: JULY 23, 1965
TYPE OF HISTORICAL RIGHT: USE

FLOW RATE: 10.00 GPM

VOLUME: 8.00 AF

PERIOD OF USE: JANUARY 01 TO DECEMBER 31

POINT OF DIVERSION:

	LOT	BLK	QTR SEC	SEC	TWP	RGE	COUNTY
01			S2NWSW	22	01N	19W	RAVALLI

PLACE OF USE FOR INSTITUTIONAL:

	ACRES	LOT	BLK	QTR SEC	SEC	TWP	RGE	COUNTY
001				NWSW	22	01N	19W	RAVALLI
002				E2NESE	21	01N	19W	RAVALLI

REMARKS:

THE FOLLOWING ELEMENTS WERE AMENDED BY THE CLAIMANT ON 05/03/89: PURPOSE, POINT OF DIVERSION, PLACE OF USE, FLOW RATE, VOLUME, PRIORITY DATE, TYPE OF RIGHT.

TEMPORARY PRELIMINARY DECREE
SOUTH END SUBBASIN - BITTERROOT RIVER
BASIN 76H
ABSTRACT OF WATER RIGHT CLAIM

WATER RIGHT NUMBER 76H W 050070 00 (CONTINUED)

REMARKS CONTINUED:

```
**************************************************************************
*  THE FOLLOWING ISSUES WERE IDENTIFIED BY THE DNRC DURING ITS           *
*  EXAMINATION OF THIS WATER RIGHT CLAIM.  THESE ISSUES MAY REMAIN       *
*  UNRESOLVED IF NO OBJECTIONS ARE FILED.                                *
*                                                                        *
*                                                                        *
*                                                                        *
*        THE PRIORITY DATE IS IN QUESTION. THE SUBMITTED FORM            *
*        GW2, NOTICE OF COMPLETION OF GROUNDWATER, WAS NOT               *
*        FILED AT THE COURTHOUSE AS REQUIRED BY THE 1961                 *
*        GROUNDWATER CODE.                                               *
*                                                                        *
*        VOLUME MAY BE EXCESSIVE. BASED ON THE FLOW RATE AND             *
*        PERIOD OF USE, THE SYSTEM WOULD HAVE TO RUN 11.87               *
*        HOURS PER DAY TO DELIVER THE CLAIMED VOLUME. NO                 *
*        INFORMATION EXISTS IN THE CLAIM FILE TO CONFIRM                 *
*        THIS FIGURE.                                                    *
*                                                                        *
*                                                                        *
**************************************************************************
```

A BETTER UNDERSTANDING OF YOUR CLAIMED WATER RIGHT CAN BE OBTAINED BY COMPARING YOUR RIGHT WITH OTHER CLAIMS IN THE BASIN. FOR EXAMPLE, COMPARE PRIORITY DATES, FLOW RATES, VOLUMES, OR ACRES IRRIGATED. ALSO, YOUR WATER RIGHT MAY BE SUBJECT TO WATER RIGHTS IN ADJOINING BASINS OR SUBBASINS AS WELL AS BEING SUBJECT TO OTHER RIGHTS ON YOUR SOURCE OF SUPPLY. FINALLY, YOUR WATER RIGHT MAY BE SUBJECT TO INDIAN RESERVED AND FEDERAL RESERVED WATER RIGHTS.

COMPLETE DETAILS REGARDING THE DNRC EXAMINATION RESULTS AND RELATED MATERIALS CAN BE REVIEWED AT THE OFFICE LOCATIONS IDENTIFIED IN THE DOCUMENT ENTITLED "NOTICE OF ENTRY OF TEMPORARY PRELIMINARY DECREE AND NOTICE OF AVAILABILITY."

SEE GENERAL FINDINGS OF FACT AND CONCLUSIONS OF LAW FOR FURTHER EXPLANATION OF YOUR CLAIMED WATER RIGHT. THESE FINDINGS CAN BE FOUND AS INDICATED IN THE DOCUMENT ENTITLED "NOTICE OF ENTRY OF TEMPORARY PRELIMINARY DECREE AND NOTICE OF AVAILABILITY." IF YOU NEED OBJECTION FORMS, OR HAVE QUESTIONS ABOUT WATER COURT PROCEDURES OR CHANGES TO YOUR RIGHT, YOU CAN CONTACT THE WATER COURT BY CALLING 1-800-624-3270 (WITHIN MONTANA ONLY) OR 1-406-586-4364, OR BY WRITING TO P.O. BOX 879, BOZEMAN MT 59771-0879.

TEMPORARY PRELIMINARY DECREE
SOUTH END SUBBASIN - BITTERROOT RIVER
BASIN 76H
ABSTRACT OF WATER RIGHT CLAIM

WATER RIGHT NUMBER 76H - 0-050071-00

***** THIS WATER RIGHT CLAIM HAS BEEN TERMINATED *****

OWNERS: USA (DEPT OF AGRICULTURE FOREST SERVICE)
PO BOX 7669
MISSOULA MT 59807

PURPOSE (USE): DOMESTIC

SOURCE: SPRING, TRIB OF COLTER CREEK

PRIORITY DATE:

FLOW RATE:

VOLUME:

PERIOD OF USE:

POINT OF DIVERSION AND MEANS OF DIVERSION:

	LOT BLK	QTR SEC	SEC	TWP	RGE	COUNTY	MEANS
01		NESWNW	31	01S	19W	RAVALLI	OTHER

PLACE OF USE FOR DOMESTIC:

REMARKS:

THIS CLAIM WAS WITHDRAWN FROM THE ADJUDICATION
PROCESS AT THE REQUEST OF THE CLAIMANT ON 10/31/90.

****
* THE DNRC EXAMINATION OF THIS CLAIM MAY NOT HAVE BEEN COMPLETED *
* AS THE CLAIMANT WITHDREW THE CLAIM. *
****

OBJECTIONS MAY BE FILED ACCORDING TO THE PROCEDURES OUTLINED IN THE DOCUMENT ENTITLED "NOTICE OF ENTRY OF TEMPORARY PRELIMINARY DECREE AND NOTICE OF AVAILABILITY." UNLESS OBJECTED TO OR CALLED IN ON MOTION OF THE MONTANA WATER COURT IN THIS DECREE OR IN THE PRELIMINARY DECREE, THE ELEMENTS OF THIS CLAIMED WATER RIGHT WILL APPEAR IN THE FINAL DECREE AS SHOWN ON THIS ABSTRACT. (SEE SECTION 85-2-233, MONTANA CODE ANNOTATED.)

SEE GENERAL FINDINGS OF FACT AND CONCLUSIONS OF LAW FOR FURTHER EXPLANATION OF YOUR CLAIMED WATER RIGHT. THESE FINDINGS CAN BE FOUND AS INDICATED IN THE DOCUMENT ENTITLED "NOTICE OF ENTRY OF TEMPORARY PRELIMINARY DECREE AND NOTICE OF AVAILABILITY." IF YOU NEED OBJECTION FORMS, OR HAVE QUESTIONS ABOUT WATER COURT PROCEDURES OR CHANGES TO YOUR RIGHT, YOU CAN CONTACT THE WATER COURT BY CALLING 1-800-624-3270 (WITHIN MONTANA ONLY) OR 1-406-586-4364, OR BY WRITING TO P.O. BOX 879, BOZEMAN MT 59771-0879.

TEMPORARY PRELIMINARY DECREE
SOUTH END SUBBASIN - BITTERROOT RIVER
BASIN 76H
ABSTRACT OF WATER RIGHT CLAIM

WATER RIGHT NUMBER 76H -W-050072-00

IMPORTANT NOTICE

YOUR WATER RIGHT AS SHOWN ON THIS ABSTRACT MAY HAVE CHANGES FROM YOUR WATER RIGHT AS CLAIMED OR AMENDED. AN ASTERISK (*) HAS BEEN PLACED NEXT TO EACH ITEM CHANGED BY THE DEPARTMENT OF NATURAL RESOURCES AND CONSERVATION (DNRC) DURING THE EXAMINATION PROCESS. THESE CHANGES ARE AUTHORIZED BY THE MONTANA WATER COURT OR THE WATER RIGHT CLAIM EXAMINATION RULES AS ADOPTED BY THE MONTANA SUPREME COURT.

OBJECTIONS MAY BE FILED ACCORDING TO THE PROCEDURES OUTLINED IN THE DOCUMENT ENTITLED "NOTICE OF ENTRY OF TEMPORARY PRELIMINARY DECREE AND NOTICE OF AVAILABILITY." UNLESS OBJECTED TO OR CALLED IN ON MOTION OF THE MONTANA WATER COURT IN THIS DECREE OR IN THE PRELIMINARY DECREE, THE ELEMENTS OF THIS CLAIMED WATER RIGHT WILL APPEAR IN THE FINAL DECREE AS SHOWN ON THIS ABSTRACT. (SEE SECTION 85-2-233, MONTANA CODE ANNOTATED.)

OWNERS: USA (DEPT OF AGRICULTURE FOREST SERVICE)
PO BOX 7669
MISSOULA MT 59807

PURPOSE (USE): INSTITUTIONAL

JENNINGS CAMPGROUND

SOURCE: WELL
SOURCE TYPE: GROUNDWATER

PRIORITY DATE: NOVEMBER 29, 1961
TYPE OF HISTORICAL RIGHT: USE

* FLOW RATE: 4.50 GPM

VOLUME: 3.00 AF

PERIOD OF USE: MAY 01 TO NOVEMBER 30

POINT OF DIVERSION:

	LOT	BLK	QIR	SEC	SEC	TWP	RGE	COUNTY
01			NESWNE	27	02N	18W		RAVALLI

PLACE OF USE FOR INSTITUTIONAL:

	ACRES	LOT	BLK	QIR	SEC	SEC	TWP	RGE	COUNTY
001				NESWNE	27	02N	18W		RAVALLI

REMARKS:

THE FOLLOWING ELEMENTS WERE AMENDED BY THE CLAIMANT ON 05/03/89: POINT OF DIVERSION, PLACE OF USE.

***

TEMPORARY PRELIMINARY DECREE
SOUTH END SUBBASIN - BITTERROOT RIVER
BASIN 76H
ABSTRACT OF WATER RIGHT CLAIM

WATER RIGHT NUMBER 76H-W-050072-00 (CONTINUED)

REMARKS CONTINUED:

```
*                                                                              *
*         VOLUME MAY BE EXCESSIVE, BASED ON THE FLOW RATE AND                  *
*         PERIOD OF USE, THE SYSTEM WOULD HAVE TO RUN 16.96                    *
*         HOURS PER DAY TO DELIVER THE CLAIMED VOLUME. NO                      *
*         INFORMATION EXISTS IN THE CLAIM FILE TO CONFIRM                      *
*         THIS FIGURE.                                                         *
*                                                                              *
*                                                                              *
********************************************************************************
```

A BETTER UNDERSTANDING OF YOUR CLAIMED WATER RIGHT CAN BE OBTAINED BY COMPARING YOUR RIGHT WITH OTHER CLAIMS IN THE BASIN. FOR EXAMPLE, COMPARE PRIORITY DATES, FLOW RATES, VOLUMES, OR ACRES IRRIGATED. ALSO, YOUR WATER RIGHT MAY BE SUBJECT TO WATER RIGHTS IN ADJOINING BASINS OR SUBBASINS AS WELL AS BEING SUBJECT TO OTHER RIGHTS ON YOUR SOURCE OF SUPPLY. FINALLY, YOUR WATER RIGHT MAY BE SUBJECT TO INDIAN RESERVED AND FEDERAL RESERVED WATER RIGHTS.

COMPLETE DETAILS REGARDING THE DNRC EXAMINATION RESULTS AND RELATED MATERIALS CAN BE REVIEWED AT THE OFFICE LOCATIONS IDENTIFIED IN THE DOCUMENT ENTITLED "NOTICE OF ENTRY OF TEMPORARY PRELIMINARY DECREE AND NOTICE OF AVAILABILITY."

SEE GENERAL FINDINGS OF FACT AND CONCLUSIONS OF LAW FOR FURTHER EXPLANATION OF YOUR CLAIMED WATER RIGHT. THESE FINDINGS CAN BE FOUND AS INDICATED IN THE DOCUMENT ENTITLED "NOTICE OF ENTRY OF TEMPORARY PRELIMINARY DECREE AND NOTICE OF AVAILABILITY." IF YOU NEED OBJECTION FORMS, OR HAVE QUESTIONS ABOUT WATER COURT PROCEDURES OR CHANGES TO YOUR RIGHT, YOU CAN CONTACT THE WATER COURT BY CALLING 1-800-624-3270 (WITHIN MONTANA ONLY) OR 1-406-586-4364, OR BY WRITING TO P.O. BOX 879, BOZEMAN MT 59771-0879.

04/11/94
PAGE 1,094

TEMPORARY PRELIMINARY DECREE
SOUTH END SUBBASIN - BITTERROOT RIVER
BASIN 76H
ABSTRACT OF WATER RIGHT CLAIM

WATER*RIGHT*NUMBER*76H*-W-050073-00

IMPORTANT NOTICE

YOUR WATER RIGHT AS SHOWN ON THIS ABSTRACT MAY HAVE CHANGES FROM YOUR WATER RIGHT AS CLAIMED OR AMENDED. AN ASTERISK (*) HAS BEEN PLACED NEXT TO EACH ITEM CHANGED BY THE DEPARTMENT OF NATURAL RESOURCES AND CONSERVATION (DNRC) DURING THE EXAMINATION PROCESS. THESE CHANGES ARE AUTHORIZED BY THE MONTANA WATER COURT OR THE WATER RIGHT CLAIM EXAMINATION RULES AS ADOPTED BY THE MONTANA SUPREME COURT.

OBJECTIONS MAY BE FILED ACCORDING TO THE PROCEDURES OUTLINED IN THE DOCUMENT ENTITLED "NOTICE OF ENTRY OF TEMPORARY PRELIMINARY DECREE AND NOTICE OF AVAILABILITY." UNLESS OBJECTED TO OR CALLED IN ON MOTION OF THE MONTANA WATER COURT IN THIS DECREE OR IN THE PRELIMINARY DECREE, THE ELEMENTS OF THIS CLAIMED WATER RIGHT WILL APPEAR IN THE FINAL DECREE AS SHOWN ON THIS ABSTRACT. (SEE SECTION 85-2-233, MONTANA CODE ANNOTATED.)

OWNERS: USA (DEPT OF AGRICULTURE FOREST SERVICE)
PO BOX 7669
MISSOULA MT 59807

PURPOSE (USE): INSTITUTIONAL

MARTIN CREEK CAMPGROUND

SOURCE: WELL
SOURCE TYPE: GROUNDWATER

PRIORITY DATE: JUNE 14, 1966
TYPE OF HISTORICAL RIGHT: USE

FLOW RATE: 20.00 GPM (.04 CFS)

VOLUME: 1.00 AF

PERIOD OF USE: MAY 01 TO NOVEMBER 30

POINT OF DIVERSION:

	LOT	BLK	QTR SEC	SEC	TWP	RGE	COUNTY
01			NESESW	09	02N	17W	RAVALLI

PLACE OF USE FOR INSTITUTIONAL:

	ACRES	LOT	BLK	QTR SEC	SEC	TWP	RGE	COUNTY
001				E2SESW	09	02N	17W	RAVALLI

REMARKS:

THE FOLLOWING ELEMENTS WERE AMENDED BY THE CLAIMANT ON 05/03/89: PURPOSE, POINT OF DIVERSION, PLACE OF USE, FLOW RATE.

****
* THE FOLLOWING ISSUES WERE IDENTIFIED BY THE DNRC DURING ITS *
* EXAMINATION OF THIS WATER RIGHT CLAIM. THESE ISSUES MAY REMAIN *
* UNRESOLVED IF NO OBJECTIONS ARE FILED. *
*
*

TEMPORARY PRELIMINARY DECREE
SOUTH END SUBBASIN - BITTERROOT RIVER
BASIN 76H
ABSTRACT OF WATER RIGHT CLAIM

WATER*RIGHT*NUMBER*76H*-W-050073-00*(CONTINUED)

REMARKS CONTINUED:

```
*                                                                      *
*        THE PRIORITY DATE IS IN QUESTION. NO DOCUMENTATION AS         *
*        REQUIRED BY THE 1961 GROUNDWATER CODE WAS SUBMITTED           *
*        TO SUPPORT THIS CLAIM.                                        *
*                                                                      *
*                                                                      *
************************************************************************
```

A BETTER UNDERSTANDING OF YOUR CLAIMED WATER RIGHT CAN BE OBTAINED BY COMPARING YOUR RIGHT WITH OTHER CLAIMS IN THE BASIN. FOR EXAMPLE, COMPARE PRIORITY DATES, FLOW RATES, VOLUMES, OR ACRES IRRIGATED. ALSO, YOUR WATER RIGHT MAY BE SUBJECT TO WATER RIGHTS IN ADJOINING BASINS OR SUBBASINS AS WELL AS BEING SUBJECT TO OTHER RIGHTS ON YOUR SOURCE OF SUPPLY. FINALLY, YOUR WATER RIGHT MAY BE SUBJECT TO INDIAN RESERVED AND FEDERAL RESERVED WATER RIGHTS.

COMPLETE DETAILS REGARDING THE DNRC EXAMINATION RESULTS AND RELATED MATERIALS CAN BE REVIEWED AT THE OFFICE LOCATIONS IDENTIFIED IN THE DOCUMENT ENTITLED "NOTICE OF ENTRY OF TEMPORARY PRELIMINARY DECREE AND NOTICE OF AVAILABILITY."

SEE GENERAL FINDINGS OF FACT AND CONCLUSIONS OF LAW FOR FURTHER EXPLANATION OF YOUR CLAIMED WATER RIGHT. THESE FINDINGS CAN BE FOUND AS INDICATED IN THE DOCUMENT ENTITLED "NOTICE OF ENTRY OF TEMPORARY PRELIMINARY DECREE AND NOTICE OF AVAILABILITY." IF YOU NEED OBJECTION FORMS, OR HAVE QUESTIONS ABOUT WATER COURT PROCEDURES OR CHANGES TO YOUR RIGHT, YOU CAN CONTACT THE WATER COURT BY CALLING 1-800-624-3270 (WITHIN MONTANA ONLY) OR 1-406-586-4364, OR BY WRITING TO P.O. BOX 879, BOZEMAN MT 59771-0879.

04/11/94
PAGE 1,096

TEMPORARY PRELIMINARY DECREE
SOUTH END SUBBASIN - BITTERROOT RIVER
BASIN 76H
ABSTRACT OF WATER RIGHT CLAIM

WATER RIGHT NUMBER 76H -W-050074-00

IMPORTANT NOTICE

YOUR WATER RIGHT AS SHOWN ON THIS ABSTRACT MAY HAVE CHANGES FROM YOUR WATER RIGHT AS CLAIMED OR AMENDED. AN ASTERISK (*) HAS BEEN PLACED NEXT TO EACH ITEM CHANGED BY THE DEPARTMENT OF NATURAL RESOURCES AND CONSERVATION (DNRC) DURING THE EXAMINATION PROCESS. THESE CHANGES ARE AUTHORIZED BY THE MONTANA WATER COURT OR THE WATER RIGHT CLAIM EXAMINATION RULES AS ADOPTED BY THE MONTANA SUPREME COURT.

OBJECTIONS MAY BE FILED ACCORDING TO THE PROCEDURES OUTLINED IN THE DOCUMENT ENTITLED "NOTICE OF ENTRY OF TEMPORARY PRELIMINARY DECREE AND NOTICE OF AVAILABILITY." UNLESS OBJECTED TO OR CALLED IN ON MOTION OF THE MONTANA WATER COURT IN THIS DECREE OR IN THE PRELIMINARY DECREE, THE ELEMENTS OF THIS CLAIMED WATER RIGHT WILL APPEAR IN THE FINAL DECREE AS SHOWN ON THIS ABSTRACT. (SEE SECTION 85-2-233, MONTANA CODE ANNOTATED.)

OWNERS: USA (DEPT OF AGRICULTURE FOREST SERVICE)
PO BOX 7669
MISSOULA MT 59807

PURPOSE (USE): INSTITUTIONAL

NATIONAL FOREST PICNIC AREA

* SOURCE: SPRING, TRIB OF CAMP CREEK, EAST FORK
SOURCE TYPE: GROUNDWATER

PRIORITY DATE: MAY 22, 1905
TYPE OF HISTORICAL RIGHT: USE

FLOW RATE: 2.00 GPM

VOLUME: 2.00 AF

PERIOD OF USE: JANUARY 01 TO DECEMBER 31

POINT OF DIVERSION AND MEANS OF DIVERSION:

	LOT	BLK	QTR	SEC	SEC	TWP	RGE	COUNTY	MEANS
01			SWNENW		04	02S	19W	RAVALLI	DEVELOPED SPRING

* PLACE OF USE FOR INSTITUTIONAL:

ACRES	LOT	BLK	QTR	SEC	SEC	TWP	RGE	COUNTY

PLACE OF USE IS IN SW SEC 02 TWP 27N RGE 21E LEMHI COUNTY, IDAHO.

REMARKS:

THE FOLLOWING ELEMENTS WERE AMENDED BY THE CLAIMANT ON 06/15/88: FLOW RATE, VOLUME, POINT OF DIVERSION, PLACE OF USE.

THE WATER RIGHTS LISTED FOLLOWING THIS STATEMENT ARE MULTIPLE USES OF THE SAME RIGHT. THE USE OF THE RIGHT FOR SEVERAL PURPOSES DOES NOT INCREASE THE EXTENT OF

TEMPORARY PRELIMINARY DECREE
SOUTH END SUBBASIN - BITTERROOT RIVER
BASIN 76H
ABSTRACT OF WATER RIGHT CLAIM

WATER*RIGHT*NUMBER*76H*-W-050074-00*(CONTINUED)

REMARKS CONTINUED:

THE WATER RIGHT. RATHER IT DECREES THE RIGHT TO ALTERNATE AND EXCHANGE THE USE (PURPOSE) OF THE WATER IN ACCORD WITH HISTORICAL PRACTICES. W050074-00, W050075-00, W050076-00.

****
* THE FOLLOWING ISSUES WERE IDENTIFIED BY THE DNRC DURING ITS *
* EXAMINATION OF THIS WATER RIGHT CLAIM. THESE ISSUES MAY REMAIN *
* UNRESOLVED IF NO OBJECTIONS ARE FILED. *
*
*
*
* INTERSTATE USE OF WATER IS INVOLVED. ENTIRE PLACE OF *
* USE IS IN IDAHO. *
*
* VOLUME MAY BE EXCESSIVE. BASED ON THE FLOW RATE AND *
* PERIOD OF USE, THE SYSTEM WOULD HAVE TO RUN 14.85 *
* HOURS PER DAY TO DELIVER THE CLAIMED VOLUME. NO *
* INFORMATION EXISTS IN THE CLAIM FILE TO CONFIRM *
* THIS FIGURE. *
*
*
****

A BETTER UNDERSTANDING OF YOUR CLAIMED WATER RIGHT CAN BE OBTAINED BY COMPARING YOUR RIGHT WITH OTHER CLAIMS IN THE BASIN. FOR EXAMPLE, COMPARE PRIORITY DATES, FLOW RATES, VOLUMES, OR ACRES IRRIGATED. ALSO, YOUR WATER RIGHT MAY BE SUBJECT TO WATER RIGHTS IN ADJOINING BASINS OR SUBBASINS AS WELL AS BEING SUBJECT TO OTHER RIGHTS ON YOUR SOURCE OF SUPPLY. FINALLY, YOUR WATER RIGHT MAY BE SUBJECT TO INDIAN RESERVED AND FEDERAL RESERVED WATER RIGHTS.

COMPLETE DETAILS REGARDING THE DNRC EXAMINATION RESULTS AND RELATED MATERIALS CAN BE REVIEWED AT THE OFFICE LOCATIONS IDENTIFIED IN THE DOCUMENT ENTITLED "NOTICE OF ENTRY OF TEMPORARY PRELIMINARY DECREE AND NOTICE OF AVAILABILITY."

SEE GENERAL FINDINGS OF FACT AND CONCLUSIONS OF LAW FOR FURTHER EXPLANATION OF YOUR CLAIMED WATER RIGHT. THESE FINDINGS CAN BE FOUND AS INDICATED IN THE DOCUMENT ENTITLED "NOTICE OF ENTRY OF TEMPORARY PRELIMINARY DECREE AND NOTICE OF AVAILABILITY." IF YOU NEED OBJECTION FORMS, OR HAVE QUESTIONS ABOUT WATER COURT PROCEDURES OR CHANGES TO YOUR RIGHT, YOU CAN CONTACT THE WATER COURT BY CALLING 1-800-624-3270 (WITHIN MONTANA ONLY) OR 1-406-586-4364, OR BY WRITING TO P.O. BOX 879, BOZEMAN MT 59771-0879.

04/11/94
PAGE 1,098

TEMPORARY PRELIMINARY DECREE
SOUTH END SUBBASIN - BITTERROOT RIVER
BASIN 76H
ABSTRACT OF WATER RIGHT CLAIM

WATER RIGHT NUMBER: 76H -W-050075-00

IMPORTANT NOTICE

YOUR WATER RIGHT AS SHOWN ON THIS ABSTRACT MAY HAVE CHANGES FROM YOUR WATER RIGHT AS CLAIMED OR AMENDED. AN ASTERISK (*) HAS BEEN PLACED NEXT TO EACH ITEM CHANGED BY THE DEPARTMENT OF NATURAL RESOURCES AND CONSERVATION (DNRC) DURING THE EXAMINATION PROCESS. THESE CHANGES ARE AUTHORIZED BY THE MONTANA WATER COURT OR THE WATER RIGHT CLAIM EXAMINATION RULES AS ADOPTED BY THE MONTANA SUPREME COURT.

OBJECTIONS MAY BE FILED ACCORDING TO THE PROCEDURES OUTLINED IN THE DOCUMENT ENTITLED "NOTICE OF ENTRY OF TEMPORARY PRELIMINARY DECREE AND NOTICE OF AVAILABILITY." UNLESS OBJECTED TO OR CALLED IN ON MOTION OF THE MONTANA WATER COURT IN THIS DECREE OR IN THE PRELIMINARY DECREE, THE ELEMENTS OF THIS CLAIMED WATER RIGHT WILL APPEAR IN THE FINAL DECREE AS SHOWN ON THIS ABSTRACT. (SEE SECTION 85-2-233, MONTANA CODE ANNOTATED.)

OWNERS: USA (DEPT OF AGRICULTURE FOREST SERVICE)
PO BOX 7669
MISSOULA MT 59807

PURPOSE (USE): INSTITUTIONAL

NATIONAL FOREST VISITORS CENTER

* SOURCE: SPRING, TRIB OF CAMP CREEK, EAST FORK
SOURCE TYPE: GROUNDWATER

PRIORITY DATE: MAY 22, 1905
TYPE OF HISTORICAL RIGHT: USE

FLOW RATE: 1.00 GPM

VOLUME: .81 AF

PERIOD OF USE: JANUARY 01 TO DECEMBER 31

POINT OF DIVERSION AND MEANS OF DIVERSION:

	LOT	BLK	QTR SEC	SEC	TWP	RGE	COUNTY	MEANS
01			SWNENW	04	02S	19W	RAVALLI	DEVELOPED SPRING

PLACE OF USE FOR INSTITUTIONAL:

	ACRES	LOT	BLK	QTR SEC	SEC	TWP	RGE	COUNTY
001				SWNENE	04	02S	19W	RAVALLI

REMARKS:

THE FOLLOWING ELEMENTS WERE AMENDED BY THE CLAIMANT ON 06/15/88: FLOW RATE, VOLUME, POINT OF DIVERSION, PLACE OF USE.

THE WATER RIGHTS LISTED FOLLOWING THIS STATEMENT ARE MULTIPLE USES OF THE SAME RIGHT. THE USE OF THE RIGHT FOR SEVERAL PURPOSES DOES NOT INCREASE THE EXTENT OF

TEMPORARY PRELIMINARY DECREE
SOUTH END SUBBASIN - BITTERROOT RIVER
BASIN 76H
ABSTRACT OF WATER RIGHT CLAIM

WATER RIGHT NUMBER 76H-W-050075-00 (CONTINUED)

REMARKS CONTINUED:

THE WATER RIGHT, RATHER IT DECREES THE RIGHT TO ALTERNATE AND EXCHANGE THE USE (PURPOSE) OF THE WATER IN ACCORD WITH HISTORICAL PRACTICES. W050074-00, W050075-00, W050076-00.

****
* THE DNRC EXAMINATION OF THIS CLAIM FOUND NO SIGNIFICANT FACTS, *
* DATA, OR ISSUES TO REPORT TO THE WATER COURT. *
****

A BETTER UNDERSTANDING OF YOUR CLAIMED WATER RIGHT CAN BE OBTAINED BY COMPARING YOUR RIGHT WITH OTHER CLAIMS IN THE BASIN. FOR EXAMPLE, COMPARE PRIORITY DATES, FLOW RATES, VOLUMES, OR ACRES IRRIGATED. ALSO, YOUR WATER RIGHT MAY BE SUBJECT TO WATER RIGHTS IN ADJOINING BASINS OR SUBBASINS AS WELL AS BEING SUBJECT TO OTHER RIGHTS ON YOUR SOURCE OF SUPPLY. FINALLY, YOUR WATER RIGHT MAY BE SUBJECT TO INDIAN RESERVED AND FEDERAL RESERVED WATER RIGHTS.

COMPLETE DETAILS REGARDING THE DNRC EXAMINATION RESULTS AND RELATED MATERIALS CAN BE REVIEWED AT THE OFFICE LOCATIONS IDENTIFIED IN THE DOCUMENT ENTITLED "NOTICE OF ENTRY OF TEMPORARY PRELIMINARY DECREE AND NOTICE OF AVAILABILITY."

SEE GENERAL FINDINGS OF FACT AND CONCLUSIONS OF LAW FOR FURTHER EXPLANATION OF YOUR CLAIMED WATER RIGHT. THESE FINDINGS CAN BE FOUND AS INDICATED IN THE DOCUMENT ENTITLED "NOTICE OF ENTRY OF TEMPORARY PRELIMINARY DECREE AND NOTICE OF AVAILABILITY." IF YOU NEED OBJECTION FORMS, OR HAVE QUESTIONS ABOUT WATER COURT PROCEDURES OR CHANGES TO YOUR RIGHT, YOU CAN CONTACT THE WATER COURT BY CALLING 1-800-624-3270 (WITHIN MONTANA ONLY) OR 1-406-586-4364, OR BY WRITING TO P.O. BOX 879, BOZEMAN MT 59771-0879.

04/11/94
PAGE 1,100

TEMPORARY PRELIMINARY DECREE
SOUTH END SUBBASIN - BITTERROOT RIVER
BASIN 76H
ABSTRACT OF WATER RIGHT CLAIM

WATER*RIGHT*NUMBER*76H*-W-050076-00

IMPORTANT NOTICE

YOUR WATER RIGHT AS SHOWN ON THIS ABSTRACT MAY HAVE CHANGES FROM YOUR WATER RIGHT AS CLAIMED OR AMENDED. AN ASTERISK (*) HAS BEEN PLACED NEXT TO EACH ITEM CHANGED BY THE DEPARTMENT OF NATURAL RESOURCES AND CONSERVATION (DNRC) DURING THE EXAMINATION PROCESS. THESE CHANGES ARE AUTHORIZED BY THE MONTANA WATER COURT OR THE WATER RIGHT CLAIM EXAMINATION RULES AS ADOPTED BY THE MONTANA SUPREME COURT.

OBJECTIONS MAY BE FILED ACCORDING TO THE PROCEDURES OUTLINED IN THE DOCUMENT ENTITLED "NOTICE OF ENTRY OF TEMPORARY PRELIMINARY DECREE AND NOTICE OF AVAILABILITY." UNLESS OBJECTED TO OR CALLED IN ON MOTION OF THE MONTANA WATER COURT IN THIS DECREE OR IN THE PRELIMINARY DECREE, THE ELEMENTS OF THIS CLAIMED WATER RIGHT WILL APPEAR IN THE FINAL DECREE AS SHOWN ON THIS ABSTRACT. (SEE SECTION 85-2-233, MONTANA CODE ANNOTATED.)

OWNERS: USA (DEPT OF AGRICULTURE FOREST SERVICE)
PO BOX 7669
MISSOULA MT 59807

* PURPOSE (USE): INSTITUTIONAL

LOST TRAIL PASS SKI AREA

* SOURCE: SPRING, TRIB OF CAMP CREEK, EAST FORK
SOURCE TYPE: GROUNDWATER

PRIORITY DATE: MAY 22, 1905
TYPE OF HISTORICAL RIGHT: USE

FLOW RATE: 15.00 GPM (.03 CFS)

VOLUME: 5.00 AF

* PERIOD OF USE: NOVEMBER 01 TO APRIL 30

POINT OF DIVERSION AND MEANS OF DIVERSION:

	LOT	BLK	QTR SEC	SEC	TWP	RGE	COUNTY	MEANS
01			SWNENW	04	02S	19W	RAVALLI	DEVELOPED SPRING

* PLACE OF USE FOR INSTITUTIONAL:

	ACRES	LOT	BLK	QTR SEC	SEC	TWP	RGE	COUNTY
001				NESWNE	04	02S	19W	RAVALLI

REMARKS:

THE FOLLOWING ELEMENTS WERE AMENDED BY THE CLAIMANT ON 06/15/88: FLOW RATE, VOLUME, POINT OF DIVERSION, PLACE OF USE.

THE WATER RIGHTS LISTED FOLLOWING THIS STATEMENT ARE MULTIPLE USES OF THE SAME RIGHT. THE USE OF THE RIGHT FOR SEVERAL PURPOSES DOES NOT INCREASE THE EXTENT OF

TEMPORARY PRELIMINARY DECREE
SOUTH END SUBBASIN - BITTERROOT RIVER
BASIN 76H
ABSTRACT OF WATER RIGHT CLAIM

WATER*RIGHT*NUMBER*76H*-W-050076-00*(CONTINUED)

REMARKS CONTINUED:

THE WATER RIGHT. RATHER IT DECREES THE RIGHT TO ALTERNATE AND EXCHANGE THE USE (PURPOSE) OF THE WATER IN ACCORD WITH HISTORICAL PRACTICES. W050074-00, W050075-00, W050076-00.

****
* THE DNRC EXAMINATION OF THIS CLAIM FOUND NO SIGNIFICANT FACTS, *
* DATA, OR ISSUES TO REPORT TO THE WATER COURT. *
****

A BETTER UNDERSTANDING OF YOUR CLAIMED WATER RIGHT CAN BE OBTAINED BY COMPARING YOUR RIGHT WITH OTHER CLAIMS IN THE BASIN. FOR EXAMPLE, COMPARE PRIORITY DATES, FLOW RATES, VOLUMES, OR ACRES IRRIGATED. ALSO, YOUR WATER RIGHT MAY BE SUBJECT TO WATER RIGHTS IN ADJOINING BASINS OR SUBBASINS AS WELL AS BEING SUBJECT TO OTHER RIGHTS ON YOUR SOURCE OF SUPPLY. FINALLY, YOUR WATER RIGHT MAY BE SUBJECT TO INDIAN RESERVED AND FEDERAL RESERVED WATER RIGHTS.

COMPLETE DETAILS REGARDING THE DNRC EXAMINATION RESULTS AND RELATED MATERIALS CAN BE REVIEWED AT THE OFFICE LOCATIONS IDENTIFIED IN THE DOCUMENT ENTITLED "NOTICE OF ENTRY OF TEMPORARY PRELIMINARY DECREE AND NOTICE OF AVAILABILITY."

SEE GENERAL FINDINGS OF FACT AND CONCLUSIONS OF LAW FOR FURTHER EXPLANATION OF YOUR CLAIMED WATER RIGHT. THESE FINDINGS CAN BE FOUND AS INDICATED IN THE DOCUMENT ENTITLED "NOTICE OF ENTRY OF TEMPORARY PRELIMINARY DECREE AND NOTICE OF AVAILABILITY." IF YOU NEED OBJECTION FORMS, OR HAVE QUESTIONS ABOUT WATER COURT PROCEDURES OR CHANGES TO YOUR RIGHT, YOU CAN CONTACT THE WATER COURT BY CALLING 1-800-624-3270 (WITHIN MONTANA ONLY) OR 1-406-586-4364, OR BY WRITING TO P.O. BOX 879, BOZEMAN MT 59771-0879.

04/11/94
PAGE 1,102

TEMPORARY PRELIMINARY DECREE
SOUTH END SUBBASIN - BITTERROOT RIVER
BASIN 76H
ABSTRACT OF WATER RIGHT CLAIM

WATER*RIGHT*NUMBER*76H*-0-050077-00

***** THIS WATER RIGHT CLAIM HAS BEEN TERMINATED *****

OWNERS: USA (DEPT OF AGRICULTURE FOREST SERVICE)
PO BOX 7669
MISSOULA MT 59807

PURPOSE (USE): COMMERCIAL

SOURCE: WELL

PRIORITY DATE:

FLOW RATE:

VOLUME:

PERIOD OF USE:

POINT OF DIVERSION:

	LOT	BLK	QTR	SEC	SEC	TWP	RGE	COUNTY
01			NENWNE		27	01N	20W	RAVALLI

PLACE OF USE FOR COMMERCIAL:

REMARKS:

THIS CLAIM WAS WITHDRAWN FROM THE ADJUDICATION
PROCESS AT THE REQUEST OF THE CLAIMANT ON 05/03/89.

****
* THE DNRC EXAMINATION OF THIS CLAIM MAY NOT HAVE BEEN COMPLETED *
* AS THE CLAIMANT WITHDREW THE CLAIM. *
****

OBJECTIONS MAY BE FILED ACCORDING TO THE PROCEDURES OUTLINED IN THE DOCUMENT ENTITLED "NOTICE OF ENTRY OF TEMPORARY PRELIMINARY DECREE AND NOTICE OF AVAILABILITY." UNLESS OBJECTED TO OR CALLED IN ON MOTION OF THE MONTANA WATER COURT IN THIS DECREE OR IN THE PRELIMINARY DECREE, THE ELEMENTS OF THIS CLAIMED WATER RIGHT WILL APPEAR IN THE FINAL DECREE AS SHOWN ON THIS ABSTRACT. (SEE SECTION 85-2-233, MONTANA CODE ANNOTATED.)

SEE GENERAL FINDINGS OF FACT AND CONCLUSIONS OF LAW FOR FURTHER EXPLANATION OF YOUR CLAIMED WATER RIGHT. THESE FINDINGS CAN BE FOUND AS INDICATED IN THE DOCUMENT ENTITLED "NOTICE OF ENTRY OF TEMPORARY PRELIMINARY DECREE AND NOTICE OF AVAILABILITY." IF YOU NEED OBJECTION FORMS, OR HAVE QUESTIONS ABOUT WATER COURT PROCEDURES OR CHANGES TO YOUR RIGHT, YOU CAN CONTACT THE WATER COURT BY CALLING 1-800-624-3270 (WITHIN MONTANA ONLY) OR 1-406-586-4364, OR BY WRITING TO P.O. BOX 879, BOZEMAN MT 59771-0879.

04/11/94
PAGE 1,103

TEMPORARY PRELIMINARY DECREE
SOUTH END SUBBASIN - BITTERROOT RIVER
BASIN 76H
ABSTRACT OF WATER RIGHT CLAIM

WATER RIGHT NUMBER 76H - W - 050078 - 00

IMPORTANT NOTICE

YOUR WATER RIGHT AS SHOWN ON THIS ABSTRACT MAY HAVE CHANGES FROM YOUR WATER RIGHT AS CLAIMED OR AMENDED. AN ASTERISK (*) HAS BEEN PLACED NEXT TO EACH ITEM CHANGED BY THE DEPARTMENT OF NATURAL RESOURCES AND CONSERVATION (DNRC) DURING THE EXAMINATION PROCESS. THESE CHANGES ARE AUTHORIZED BY THE MONTANA WATER COURT OR THE WATER RIGHT CLAIM EXAMINATION RULES AS ADOPTED BY THE MONTANA SUPREME COURT.

OBJECTIONS MAY BE FILED ACCORDING TO THE PROCEDURES OUTLINED IN THE DOCUMENT ENTITLED "NOTICE OF ENTRY OF TEMPORARY PRELIMINARY DECREE AND NOTICE OF AVAILABILITY." UNLESS OBJECTED TO OR CALLED IN ON MOTION OF THE MONTANA WATER COURT IN THIS DECREE OR IN THE PRELIMINARY DECREE, THE ELEMENTS OF THIS CLAIMED WATER RIGHT WILL APPEAR IN THE FINAL DECREE AS SHOWN ON THIS ABSTRACT. (SEE SECTION 85-2-233, MONTANA CODE ANNOTATED.)

OWNERS: USA (DEPT OF AGRICULTURE FOREST SERVICE)
PO BOX 7669
MISSOULA MT 59807

* PURPOSE (USE): INSTITUTIONAL

UNDEVELOPED CAMP

* SOURCE: SPRING, TRIB OF MAYNARD CREEK
SOURCE TYPE: SURFACE WATER

PRIORITY DATE: OCTOBER 03, 1905
TYPE OF HISTORICAL RIGHT: USE

* FLOW RATE: 4.50 GPM

VOLUME: .10 AF

PERIOD OF USE: MAY 01 TO NOVEMBER 30

* POINT OF DIVERSION AND MEANS OF DIVERSION:

	LOT	BLK	QTR SEC	SEC	TWP	RGE	COUNTY	MEANS
01			SWNWSE	19	01N	19W	RAVALLI	BUCKET

PLACE OF USE FOR INSTITUTIONAL:

ACRES	LOT	BLK	QTR SEC	SEC	TWP	RGE	COUNTY
001			SWNWSE	19	01N	19W	RAVALLI

REMARKS:

THE FOLLOWING ELEMENTS WERE AMENDED BY THE CLAIMANT ON 05/03/89: PURPOSE, POINT OF DIVERSION, MEANS OF DIVERSION, PLACE OF USE, VOLUME.

***

TEMPORARY PRELIMINARY DECREE
SOUTH END SUBBASIN - BITTERROOT RIVER
BASIN 76H
ABSTRACT OF WATER RIGHT CLAIM

WATER*RIGHT*NUMBER*76H*-W-050078-00* (CONTINUED)

REMARKS CONTINUED:

```
*                                                                              *
*         THE CLAIMED FLOW RATE WAS NOT EXAMINED BECAUSE NO                    *
*         FLOW RATE GUIDELINES FOR THIS PURPOSE HAVE BEEN                      *
*         ESTABLISHED BY THE CLAIM EXAMINATION RULES.                          *
*                                                                              *
*         THE CLAIMED VOLUME APPEARS TO BE EXCESSIVE FOR A                     *
*         BUCKET MEANS OF DIVERSION.                                           *
*                                                                              *
*                                                                              *
********************************************************************************
```

A BETTER UNDERSTANDING OF YOUR CLAIMED WATER RIGHT CAN BE OBTAINED BY COMPARING YOUR RIGHT WITH OTHER CLAIMS IN THE BASIN. FOR EXAMPLE, COMPARE PRIORITY DATES, FLOW RATES, VOLUMES, OR ACRES IRRIGATED. ALSO, YOUR WATER RIGHT MAY BE SUBJECT TO WATER RIGHTS IN ADJOINING BASINS OR SUBBASINS AS WELL AS BEING SUBJECT TO OTHER RIGHTS ON YOUR SOURCE OF SUPPLY. FINALLY, YOUR WATER RIGHT MAY BE SUBJECT TO INDIAN RESERVED AND FEDERAL RESERVED WATER RIGHTS.

COMPLETE DETAILS REGARDING THE DNRC EXAMINATION RESULTS AND RELATED MATERIALS CAN BE REVIEWED AT THE OFFICE LOCATIONS IDENTIFIED IN THE DOCUMENT ENTITLED "NOTICE OF ENTRY OF TEMPORARY PRELIMINARY DECREE AND NOTICE OF AVAILABILITY."

SEE GENERAL FINDINGS OF FACT AND CONCLUSIONS OF LAW FOR FURTHER EXPLANATION OF YOUR CLAIMED WATER RIGHT. THESE FINDINGS CAN BE FOUND AS INDICATED IN THE DOCUMENT ENTITLED "NOTICE OF ENTRY OF TEMPORARY PRELIMINARY DECREE AND NOTICE OF AVAILABILITY." IF YOU NEED OBJECTION FORMS, OR HAVE QUESTIONS ABOUT WATER COURT PROCEDURES OR CHANGES TO YOUR RIGHT, YOU CAN CONTACT THE WATER COURT BY CALLING 1-800-624-3270 (WITHIN MONTANA ONLY) OR 1-406-586-4364, OR BY WRITING TO P.O. BOX 879, BOZEMAN MT 59771-0879.

TEMPORARY PRELIMINARY DECREE
SOUTH END SUBBASIN - BITTERROOT RIVER
BASIN 76H
ABSTRACT OF WATER RIGHT CLAIM

WATER*RIGHT*NUMBER*76H*-W-050079-00

IMPORTANT NOTICE

YOUR WATER RIGHT AS SHOWN ON THIS ABSTRACT MAY HAVE CHANGES FROM YOUR WATER RIGHT AS CLAIMED OR AMENDED. AN ASTERISK (*) HAS BEEN PLACED NEXT TO EACH ITEM CHANGED BY THE DEPARTMENT OF NATURAL RESOURCES AND CONSERVATION (DNRC) DURING THE EXAMINATION PROCESS. THESE CHANGES ARE AUTHORIZED BY THE MONTANA WATER COURT OR THE WATER RIGHT CLAIM EXAMINATION RULES AS ADOPTED BY THE MONTANA SUPREME COURT.

OBJECTIONS MAY BE FILED ACCORDING TO THE PROCEDURES OUTLINED IN THE DOCUMENT ENTITLED "NOTICE OF ENTRY OF TEMPORARY PRELIMINARY DECREE AND NOTICE OF AVAILABILITY." UNLESS OBJECTED TO OR CALLED IN ON MOTION OF THE MONTANA WATER COURT IN THIS DECREE OR IN THE PRELIMINARY DECREE, THE ELEMENTS OF THIS CLAIMED WATER RIGHT WILL APPEAR IN THE FINAL DECREE AS SHOWN ON THIS ABSTRACT. (SEE SECTION 85-2-233, MONTANA CODE ANNOTATED.)

OWNERS: USA (DEPT OF AGRICULTURE FOREST SERVICE)
PO BOX 7669
MISSOULA MT 59807

PURPOSE (USE): INSTITUTIONAL

SPRING GULCH CAMPGROUND

SOURCE: WELL
SOURCE TYPE: GROUNDWATER

PRIORITY DATE: JANUARY 23, 1961
TYPE OF HISTORICAL RIGHT: USE

FLOW RATE: 8.00 GPM

VOLUME: 1.50 AF

PERIOD OF USE: JUNE 01 TO OCTOBER 31

POINT OF DIVERSION:

	LOT	BLK	QTR	SEC	SEC	TWP	RGE	COUNTY
01			SWSESE	01	01N	20W		RAVALLI

PLACE OF USE FOR INSTITUTIONAL:

	ACRES	LOT	BLK	QTR	SEC	SEC	TWP	RGE	COUNTY
001				SWSESE	01	01N	20W		RAVALLI

REMARKS:

THE FOLLOWING ELEMENTS WERE AMENDED BY THE CLAIMANT ON 05/03/89: FLOW RATE, VOLUME, POINT OF DIVERSION, PLACE OF USE.

****
* THE DNRC EXAMINATION OF THIS CLAIM FOUND NO SIGNIFICANT FACTS, *
* DATA, OR ISSUES TO REPORT TO THE WATER COURT. *
****

TEMPORARY PRELIMINARY DECREE
SOUTH END SUBBASIN - BITTERROOT RIVER
BASIN 76H
ABSTRACT OF WATER RIGHT CLAIM

WATER*RIGHT*NUMBER*76H*-W-050079-00* (CONTINUED)

A BETTER UNDERSTANDING OF YOUR CLAIMED WATER RIGHT CAN BE OBTAINED BY COMPARING YOUR RIGHT WITH OTHER CLAIMS IN THE BASIN. FOR EXAMPLE, COMPARE PRIORITY DATES, FLOW RATES, VOLUMES, OR ACRES IRRIGATED. ALSO, YOUR WATER RIGHT MAY BE SUBJECT TO WATER RIGHTS IN ADJOINING BASINS OR SUBBASINS AS WELL AS BEING SUBJECT TO OTHER RIGHTS ON YOUR SOURCE OF SUPPLY. FINALLY, YOUR WATER RIGHT MAY BE SUBJECT TO INDIAN RESERVED AND FEDERAL RESERVED WATER RIGHTS.

COMPLETE DETAILS REGARDING THE DNRC EXAMINATION RESULTS AND RELATED MATERIALS CAN BE REVIEWED AT THE OFFICE LOCATIONS IDENTIFIED IN THE DOCUMENT ENTITLED "NOTICE OF ENTRY OF TEMPORARY PRELIMINARY DECREE AND NOTICE OF AVAILABILITY."

SEE GENERAL FINDINGS OF FACT AND CONCLUSIONS OF LAW FOR FURTHER EXPLANATION OF YOUR CLAIMED WATER RIGHT. THESE FINDINGS CAN BE FOUND AS INDICATED IN THE DOCUMENT ENTITLED "NOTICE OF ENTRY OF TEMPORARY PRELIMINARY DECREE AND NOTICE OF AVAILABILITY." IF YOU NEED OBJECTION FORMS, OR HAVE QUESTIONS ABOUT WATER COURT PROCEDURES OR CHANGES TO YOUR RIGHT, YOU CAN CONTACT THE WATER COURT BY CALLING 1-800-624-3270 (WITHIN MONTANA ONLY) OR 1-406-586-4364, OR BY WRITING TO P.O. BOX 879, BOZEMAN MT 59771-0879.

04/11/94
PAGE 1,107

TEMPORARY PRELIMINARY DECREE
SOUTH END SUBBASIN - BITTERROOT RIVER
BASIN 76H
ABSTRACT OF WATER RIGHT CLAIM

WATER RIGHT NUMBER 76H-W-050080-00

IMPORTANT NOTICE

YOUR WATER RIGHT AS SHOWN ON THIS ABSTRACT MAY HAVE CHANGES FROM YOUR WATER RIGHT AS CLAIMED OR AMENDED. AN ASTERISK (*) HAS BEEN PLACED NEXT TO EACH ITEM CHANGED BY THE DEPARTMENT OF NATURAL RESOURCES AND CONSERVATION (DNRC) DURING THE EXAMINATION PROCESS. THESE CHANGES ARE AUTHORIZED BY THE MONTANA WATER COURT OR THE WATER RIGHT CLAIM EXAMINATION RULES AS ADOPTED BY THE MONTANA SUPREME COURT.

OBJECTIONS MAY BE FILED ACCORDING TO THE PROCEDURES OUTLINED IN THE DOCUMENT ENTITLED "NOTICE OF ENTRY OF TEMPORARY PRELIMINARY DECREE AND NOTICE OF AVAILABILITY." UNLESS OBJECTED TO OR CALLED IN ON MOTION OF THE MONTANA WATER COURT IN THIS DECREE OR IN THE PRELIMINARY DECREE, THE ELEMENTS OF THIS CLAIMED WATER RIGHT WILL APPEAR IN THE FINAL DECREE AS SHOWN ON THIS ABSTRACT. (SEE SECTION 85-2-233, MONTANA CODE ANNOTATED.)

OWNERS: USA (DEPT OF AGRICULTURE FOREST SERVICE)
PO BOX 7669
MISSOULA MT 59807

PURPOSE (USE): INSTITUTIONAL

INDIAN TREES CAMPGROUND

SOURCE: UNNAMED TRIBUTARY OF CAMP CREEK, WEST FORK
SOURCE TYPE: SURFACE WATER

PRIORITY DATE: MAY 22, 1905
TYPE OF HISTORICAL RIGHT: USE

FLOW RATE: 40.00 GPM (.09 CFS)

VOLUME: 2.00 AF

PERIOD OF USE: JUNE 01 TO OCTOBER 31

POINT OF DIVERSION AND MEANS OF DIVERSION:

	LOT	BLK	QTR SEC	SEC	TWP	RGE	COUNTY	MEANS
01			SESWSW	09	01S	19W	RAVALLI	HEADGATE

PLACE OF USE FOR INSTITUTIONAL:

ACRES	LOT	BLK	QTR SEC	SEC	TWP	RGE	COUNTY
001			N2NENW	16	01S	19W	RAVALLI

REMARKS:

THE FOLLOWING ELEMENTS WERE AMENDED BY THE CLAIMANT ON 05/03/89: FLOW RATE, MEANS OF DIVERSION, POINT OF DIVERSION, PLACE OF USE, SOURCE.

****
* THE DNRC EXAMINATION OF THIS CLAIM FOUND NO SIGNIFICANT FACTS, DATA, OR ISSUES TO REPORT TO THE WATER COURT. *
****

TEMPORARY PRELIMINARY DECREE
SOUTH END SUBBASIN - BITTERROOT RIVER
BASIN 76H
ABSTRACT OF WATER RIGHT CLAIM

WATER*RIGHT*NUMBER*76H*-W-050080-00*(CONTINUED)

A BETTER UNDERSTANDING OF YOUR CLAIMED WATER RIGHT CAN BE OBTAINED BY COMPARING YOUR RIGHT WITH OTHER CLAIMS IN THE BASIN. FOR EXAMPLE, COMPARE PRIORITY DATES, FLOW RATES, VOLUMES, OR ACRES IRRIGATED. ALSO, YOUR WATER RIGHT MAY BE SUBJECT TO WATER RIGHTS IN ADJOINING BASINS OR SUBBASINS AS WELL AS BEING SUBJECT TO OTHER RIGHTS ON YOUR SOURCE OF SUPPLY. FINALLY, YOUR WATER RIGHT MAY BE SUBJECT TO INDIAN RESERVED AND FEDERAL RESERVED WATER RIGHTS.

COMPLETE DETAILS REGARDING THE DNRC EXAMINATION RESULTS AND RELATED MATERIALS CAN BE REVIEWED AT THE OFFICE LOCATIONS IDENTIFIED IN THE DOCUMENT ENTITLED "NOTICE OF ENTRY OF TEMPORARY PRELIMINARY DECREE AND NOTICE OF AVAILABILITY."

SEE GENERAL FINDINGS OF FACT AND CONCLUSIONS OF LAW FOR FURTHER EXPLANATION OF YOUR CLAIMED WATER RIGHT. THESE FINDINGS CAN BE FOUND AS INDICATED IN THE DOCUMENT ENTITLED "NOTICE OF ENTRY OF TEMPORARY PRELIMINARY DECREE AND NOTICE OF AVAILABILITY." IF YOU NEED OBJECTION FORMS, OR HAVE QUESTIONS ABOUT WATER COURT PROCEDURES OR CHANGES TO YOUR RIGHT, YOU CAN CONTACT THE WATER COURT BY CALLING 1-800-624-3270 (WITHIN MONTANA ONLY) OR 1-406-586-4364, OR BY WRITING TO P.O. BOX 879, BOZEMAN MT 59771-0879.

04/11/94
PAGE 1,109

TEMPORARY PRELIMINARY DECREE
SOUTH END SUBBASIN - BITTERROOT RIVER
BASIN 76H
ABSTRACT OF WATER RIGHT CLAIM

WATER RIGHT NUMBER 76H 0 050081 00

***** THIS WATER RIGHT CLAIM HAS BEEN TERMINATED *****

OWNERS: USA (DEPT OF AGRICULTURE FOREST SERVICE)
PO BOX 7669
MISSOULA MT 59807

PURPOSE (USE): RECREATION

SOURCE: WELL

PRIORITY DATE:

FLOW RATE:

VOLUME:

PERIOD OF USE:

POINT OF DIVERSION:

	LOT	BLK	QTR	SEC	SEC	TWP	RGE	COUNTY
01			NWNENW	27		01N	20W	RAVALLI

PLACE OF USE FOR RECREATION:

REMARKS:

THIS CLAIM WAS WITHDRAWN FROM THE ADJUDICATION PROCESS AT THE REQUEST OF THE CLAIMANT ON 05/03/89.

****
* THE DNRC EXAMINATION OF THIS CLAIM MAY NOT HAVE BEEN COMPLETED *
* AS THE CLAIMANT WITHDREW THE CLAIM. *
****

OBJECTIONS MAY BE FILED ACCORDING TO THE PROCEDURES OUTLINED IN THE DOCUMENT ENTITLED "NOTICE OF ENTRY OF TEMPORARY PRELIMINARY DECREE AND NOTICE OF AVAILABILITY." UNLESS OBJECTED TO OR CALLED IN ON MOTION OF THE MONTANA WATER COURT IN THIS DECREE OR IN THE PRELIMINARY DECREE, THE ELEMENTS OF THIS CLAIMED WATER RIGHT WILL APPEAR IN THE FINAL DECREE AS SHOWN ON THIS ABSTRACT. (SEE SECTION 85-2-233, MONTANA CODE ANNOTATED.)

SEE GENERAL FINDINGS OF FACT AND CONCLUSIONS OF LAW FOR FURTHER EXPLANATION OF YOUR CLAIMED WATER RIGHT. THESE FINDINGS CAN BE FOUND AS INDICATED IN THE DOCUMENT ENTITLED "NOTICE OF ENTRY OF TEMPORARY PRELIMINARY DECREE AND NOTICE OF AVAILABILITY." IF YOU NEED OBJECTION FORMS, OR HAVE QUESTIONS ABOUT WATER COURT PROCEDURES OR CHANGES TO YOUR RIGHT, YOU CAN CONTACT THE WATER COURT BY CALLING 1-800-624-3270 (WITHIN MONTANA ONLY) OR 1-406-586-4364, OR BY WRITING TO P.O. BOX 879, BOZEMAN MT 59771-0879.

04/11/94
PAGE 1,110

TEMPORARY PRELIMINARY DECREE
SOUTH END SUBBASIN - BITTERROOT RIVER
BASIN 76H
ABSTRACT OF WATER RIGHT CLAIM

WATER RIGHT NUMBER 76H -W-050082-00

IMPORTANT NOTICE

YOUR WATER RIGHT AS SHOWN ON THIS ABSTRACT MAY HAVE CHANGES FROM YOUR WATER RIGHT AS CLAIMED OR AMENDED. AN ASTERISK (*) HAS BEEN PLACED NEXT TO EACH ITEM CHANGED BY THE DEPARTMENT OF NATURAL RESOURCES AND CONSERVATION (DNRC) DURING THE EXAMINATION PROCESS. THESE CHANGES ARE AUTHORIZED BY THE MONTANA WATER COURT OR THE WATER RIGHT CLAIM EXAMINATION RULES AS ADOPTED BY THE MONTANA SUPREME COURT.

OBJECTIONS MAY BE FILED ACCORDING TO THE PROCEDURES OUTLINED IN THE DOCUMENT ENTITLED "NOTICE OF ENTRY OF TEMPORARY PRELIMINARY DECREE AND NOTICE OF AVAILABILITY." UNLESS OBJECTED TO OR CALLED IN ON MOTION OF THE MONTANA WATER COURT IN THIS DECREE OR IN THE PRELIMINARY DECREE, THE ELEMENTS OF THIS CLAIMED WATER RIGHT WILL APPEAR IN THE FINAL DECREE AS SHOWN ON THIS ABSTRACT. (SEE SECTION 85-2-233, MONTANA CODE ANNOTATED.)

OWNERS: USA (DEPT OF AGRICULTURE FOREST SERVICE)
PO BOX 7669
MISSOULA MT 59807

PURPOSE (USE): RECREATION

SOURCE: SIGN CREEK
SOURCE TYPE: SURFACE WATER

PRIORITY DATE: OCTOBER 03, 1905
TYPE OF HISTORICAL RIGHT: USE

* FLOW RATE: THE FLOW RATE AND VOLUME ARE LIMITED TO THE MINIMUM AMOUNTS NECESSARY TO SUSTAIN THIS PURPOSE. THIS RIGHT SHALL CONTINUE TO BE UTILIZED IN ACCORDANCE WITH HISTORICAL PRACTICES.

* VOLUME:

PERIOD OF USE: APRIL 01 TO NOVEMBER 30

* POINT OF DIVERSION AND MEANS OF DIVERSION:

	LOT	BLK	QTR	SEC	SEC	TWP	RGE	COUNTY	MEANS
01			SENENE	33	03N	17W	RAVALLI		INSTREAM USE
02			S2N2NW	34	03N	17W	RAVALLI		INSTREAM USE
03			NWNE	34	03N	17W	RAVALLI		INSTREAM USE
04			SESE	27	03N	17W	RAVALLI		INSTREAM USE
05			W2SW	26	03N	17W	RAVALLI		INSTREAM USE
06			NW	26	03N	17W	RAVALLI		INSTREAM USE
07			S2S2SE	23	03N	17W	RAVALLI		INSTREAM USE

* PLACE OF USE FOR RECREATION:

	ACRES	LOT	BLK	QTR	SEC	SEC	TWP	RGE	COUNTY
001				S2S2SE	23	03N	17W	RAVALLI	
002				SENENE	33	03N	17W	RAVALLI	
003				S2N2NW	34	03N	17W	RAVALLI	
004				NWNE	34	03N	17W	RAVALLI	
005				SESE	27	03N	17W	RAVALLI	
006				W2SW	26	03N	17W	RAVALLI	
007				NW	26	03N	17W	RAVALLI	

04/11/94
PAGE 1,111

TEMPORARY PRELIMINARY DECREE
SOUTH END SUBBASIN - BITTERROOT RIVER
BASIN 76H
ABSTRACT OF WATER RIGHT CLAIM

WATER RIGHT NUMBER 76H-W-050082-00 (CONTINUED)

REMARKS CONTINUED:

```
**************************************************************************
*  THE FOLLOWING ISSUES WERE IDENTIFIED BY THE DNRC DURING ITS           *
*  EXAMINATION OF THIS WATER RIGHT CLAIM.  THESE ISSUES MAY REMAIN       *
*  UNRESOLVED IF NO OBJECTIONS ARE FILED.                                *
*                                                                        *
*                                                                        *
*                                                                        *
*        THIS CLAIMED PURPOSE (USE) CANNOT BE CONFIRMED.                 *
*        THERE APPEARS TO BE NO APPROPRIATION OF WATER AS THE            *
*        METHOD OF DIVERSION IS INSTREAM USE.                            *
*                                                                        *
*        THERE IS A QUESTION AS TO THE VALIDITY OF THIS                  *
*        CLAIMED RIGHT. IN THE MATTER OF THE DEARBORN DRAINAGE           *
*        AREA, 234 MONT. 343 (1988) (THE BEAN LAKE CASE) THE             *
*        MONTANA SUPREME COURT STATED: "IT IS CLEAR THEREFORE            *
*        THAT UNDER MONTANA LAW BEFORE 1973, NO APPROPRIATION            *
*        RIGHT WAS RECOGNIZED FOR RECREATION, FISH AND                   *
*        WILDLIFE, EXCEPT THROUGH A MURPHY RIGHT STATUTE."               *
*                                                                        *
*                                                                        *
**************************************************************************
```

A BETTER UNDERSTANDING OF YOUR CLAIMED WATER RIGHT CAN BE OBTAINED BY COMPARING YOUR RIGHT WITH OTHER CLAIMS IN THE BASIN. FOR EXAMPLE, COMPARE PRIORITY DATES, FLOW RATES, VOLUMES, OR ACRES IRRIGATED. ALSO, YOUR WATER RIGHT MAY BE SUBJECT TO WATER RIGHTS IN ADJOINING BASINS OR SUBBASINS AS WELL AS BEING SUBJECT TO OTHER RIGHTS ON YOUR SOURCE OF SUPPLY. FINALLY, YOUR WATER RIGHT MAY BE SUBJECT TO INDIAN RESERVED AND FEDERAL RESERVED WATER RIGHTS.

COMPLETE DETAILS REGARDING THE DNRC EXAMINATION RESULTS AND RELATED MATERIALS CAN BE REVIEWED AT THE OFFICE LOCATIONS IDENTIFIED IN THE DOCUMENT ENTITLED "NOTICE OF ENTRY OF TEMPORARY PRELIMINARY DECREE AND NOTICE OF AVAILABILITY."

SEE GENERAL FINDINGS OF FACT AND CONCLUSIONS OF LAW FOR FURTHER EXPLANATION OF YOUR CLAIMED WATER RIGHT. THESE FINDINGS CAN BE FOUND AS INDICATED IN THE DOCUMENT ENTITLED "NOTICE OF ENTRY OF TEMPORARY PRELIMINARY DECREE AND NOTICE OF AVAILABILITY." IF YOU NEED OBJECTION FORMS, OR HAVE QUESTIONS ABOUT WATER COURT PROCEDURES OR CHANGES TO YOUR RIGHT, YOU CAN CONTACT THE WATER COURT BY CALLING 1-800-624-3270 (WITHIN MONTANA ONLY) OR 1-406-586-4364, OR BY WRITING TO P.O. BOX 879, BOZEMAN MT 59771-0879.

04/11/94
PAGE 1,112

TEMPORARY PRELIMINARY DECREE
SOUTH END SUBBASIN - BITTERROOT RIVER
BASIN 76H
ABSTRACT OF WATER RIGHT CLAIM

WATER RIGHT NUMBER 76H-W-050083-00

IMPORTANT NOTICE

YOUR WATER RIGHT AS SHOWN ON THIS ABSTRACT MAY HAVE CHANGES FROM YOUR WATER RIGHT AS CLAIMED OR AMENDED. AN ASTERISK (*) HAS BEEN PLACED NEXT TO EACH ITEM CHANGED BY THE DEPARTMENT OF NATURAL RESOURCES AND CONSERVATION (DNRC) DURING THE EXAMINATION PROCESS. THESE CHANGES ARE AUTHORIZED BY THE MONTANA WATER COURT OR THE WATER RIGHT CLAIM EXAMINATION RULES AS ADOPTED BY THE MONTANA SUPREME COURT.

OBJECTIONS MAY BE FILED ACCORDING TO THE PROCEDURES OUTLINED IN THE DOCUMENT ENTITLED "NOTICE OF ENTRY OF TEMPORARY PRELIMINARY DECREE AND NOTICE OF AVAILABILITY." UNLESS OBJECTED TO OR CALLED IN ON MOTION OF THE MONTANA WATER COURT IN THIS DECREE OR IN THE PRELIMINARY DECREE, THE ELEMENTS OF THIS CLAIMED WATER RIGHT WILL APPEAR IN THE FINAL DECREE AS SHOWN ON THIS ABSTRACT. (SEE SECTION 85-2-233, MONTANA CODE ANNOTATED.)

OWNERS: USA (DEPT OF AGRICULTURE FOREST SERVICE)
PO BOX 7669
MISSOULA MT 59807

PURPOSE (USE): INSTITUTIONAL

WARM SPRINGS CAMPGROUND

SOURCE: WELL
SOURCE TYPE: GROUNDWATER

PRIORITY DATE: JANUARY 14, 1961
TYPE OF HISTORICAL RIGHT: USE

FLOW RATE: 20.00 GPM (.04 CFS)

VOLUME: 1.00 AF

PERIOD OF USE: JUNE 01 TO NOVEMBER 30

POINT OF DIVERSION:

	LOT	BLK	QTR SEC	SEC	TWP	RGE	COUNTY
01			NENENE	14	01N	20W	RAVALLI

PLACE OF USE FOR INSTITUTIONAL:

ACRES	LOT	BLK	QTR SEC	SEC	TWP	RGE	COUNTY
001			NWNWNW	13	01N	20W	RAVALLI
002			NENENE	14	01N	20W	RAVALLI

REMARKS:

THE FOLLOWING ELEMENTS WERE AMENDED BY THE CLAIMANT ON 05/03/89: PURPOSE, FLOW RATE, PRIORITY DATE, POINT OF DIVERSION, PLACE OF USE.

****
* THE DNRC EXAMINATION OF THIS CLAIM FOUND NO SIGNIFICANT FACTS, *
* DATA, OR ISSUES TO REPORT TO THE WATER COURT. *
****

TEMPORARY PRELIMINARY DECREE
SOUTH END SUBBASIN - BITTERROOT RIVER
BASIN 76H
ABSTRACT OF WATER RIGHT CLAIM

WATER*RIGHT*NUMBER*76H*-W-050083-00* (CONTINUED)

A BETTER UNDERSTANDING OF YOUR CLAIMED WATER RIGHT CAN BE OBTAINED BY COMPARING YOUR RIGHT WITH OTHER CLAIMS IN THE BASIN. FOR EXAMPLE, COMPARE PRIORITY DATES, FLOW RATES, VOLUMES, OR ACRES IRRIGATED. ALSO, YOUR WATER RIGHT MAY BE SUBJECT TO WATER RIGHTS IN ADJOINING BASINS OR SUBBASINS AS WELL AS BEING SUBJECT TO OTHER RIGHTS ON YOUR SOURCE OF SUPPLY. FINALLY, YOUR WATER RIGHT MAY BE SUBJECT TO INDIAN RESERVED AND FEDERAL RESERVED WATER RIGHTS.

COMPLETE DETAILS REGARDING THE DNRC EXAMINATION RESULTS AND RELATED MATERIALS CAN BE REVIEWED AT THE OFFICE LOCATIONS IDENTIFIED IN THE DOCUMENT ENTITLED "NOTICE OF ENTRY OF TEMPORARY PRELIMINARY DECREE AND NOTICE OF AVAILABILITY."

SEE GENERAL FINDINGS OF FACT AND CONCLUSIONS OF LAW FOR FURTHER EXPLANATION OF YOUR CLAIMED WATER RIGHT. THESE FINDINGS CAN BE FOUND AS INDICATED IN THE DOCUMENT ENTITLED "NOTICE OF ENTRY OF TEMPORARY PRELIMINARY DECREE AND NOTICE OF AVAILABILITY." IF YOU NEED OBJECTION FORMS, OR HAVE QUESTIONS ABOUT WATER COURT PROCEDURES OR CHANGES TO YOUR RIGHT, YOU CAN CONTACT THE WATER COURT BY CALLING 1-800-624-3270 (WITHIN MONTANA ONLY) OR 1-406-586-4364, OR BY WRITING TO P.O. BOX 879, BOZEMAN MT 59771-0879.

04/11/94
PAGE 1,114

TEMPORARY PRELIMINARY DECREE
SOUTH END SUBBASIN - BITTERROOT RIVER
BASIN 76H
ABSTRACT OF WATER RIGHT CLAIM

WATER RIGHT NUMBER 76H - 0 - 050084 - 00

***** THIS WATER RIGHT CLAIM HAS BEEN TERMINATED *****

OWNERS: USA (DEPT OF AGRICULTURE FOREST SERVICE)
PO BOX 7669
MISSOULA MT 59807

PURPOSE (USE): RECREATION

SOURCE: BITTERROOT RIVER, EAST FORK

PRIORITY DATE:

FLOW RATE:

VOLUME:

PERIOD OF USE:

POINT OF DIVERSION AND MEANS OF DIVERSION:

	LOT CLK	QTR	SEC	SEC	TWP	RGE	COUNTY	MEANS
01		NESW	27	02N	18W		RAVALLI	INSTREAM USE

PLACE OF USE FOR RECREATION:

REMARKS:

THIS CLAIM WAS WITHDRAWN FROM THE ADJUDICATION PROCESS AT THE REQUEST OF THE CLAIMANT ON 07/20/90.

****
* THE DNRC EXAMINATION OF THIS CLAIM MAY NOT HAVE BEEN COMPLETED *
* AS THE CLAIMANT WITHDREW THE CLAIM. *
****

OBJECTIONS MAY BE FILED ACCORDING TO THE PROCEDURES OUTLINED IN THE DOCUMENT ENTITLED "NOTICE OF ENTRY OF TEMPORARY PRELIMINARY DECREE AND NOTICE OF AVAILABILITY." UNLESS OBJECTED TO OR CALLED IN ON MOTION OF THE MONTANA WATER COURT IN THIS DECREE OR IN THE PRELIMINARY DECREE, THE ELEMENTS OF THIS CLAIMED WATER RIGHT WILL APPEAR IN THE FINAL DECREE AS SHOWN ON THIS ABSTRACT. (SEE SECTION 85-2-233, MONTANA CODE ANNOTATED.)

SEE GENERAL FINDINGS OF FACT AND CONCLUSIONS OF LAW FOR FURTHER EXPLANATION OF YOUR CLAIMED WATER RIGHT. THESE FINDINGS CAN BE FOUND AS INDICATED IN THE DOCUMENT ENTITLED "NOTICE OF ENTRY OF TEMPORARY PRELIMINARY DECREE AND NOTICE OF AVAILABILITY." IF YOU NEED OBJECTION FORMS, OR HAVE QUESTIONS ABOUT WATER COURT PROCEDURES OR CHANGES TO YOUR RIGHT, YOU CAN CONTACT THE WATER COURT BY CALLING 1-800-624-3270 (WITHIN MONTANA ONLY) OR 1-406-586-4364, OR BY WRITING TO P.O. BOX 879, BOZEMAN MT 59771-0879.

TEMPORARY PRELIMINARY DECREE
SOUTH END SUBBASIN - BITTERROOT RIVER
BASIN 76H
ABSTRACT OF WATER RIGHT CLAIM

WATER RIGHT NUMBER 76H -0-050259-00

***** THIS WATER RIGHT CLAIM HAS BEEN TERMINATED *****

OWNERS: USA (DEPT OF AGRICULTURE FOREST SERVICE)
PO BOX 7669
MISSOULA MT 59807

PURPOSE (USE): RECREATION

SOURCE: BITTERROOT RIVER, EAST FORK

PRIORITY DATE:

FLOW RATE:

VOLUME:

PERIOD OF USE:

POINT OF DIVERSION AND MEANS OF DIVERSION:

	LOT	BLK	QTR	SEC	SEC	TWP	RGE	COUNTY	MEANS
01			SWNWNE	27		02N	18W	RAVALLI	

PLACE OF USE FOR RECREATION:

REMARKS:

THIS CLAIM WAS WITHDRAWN FROM THE ADJUDICATION PROCESS AT THE REQUEST OF THE CLAIMANT ON 03/03/83.

****
* THE DNRC EXAMINATION OF THIS CLAIM MAY NOT HAVE BEEN COMPLETED *
* AS THE CLAIMANT WITHDREW THE CLAIM. *
****

OBJECTIONS MAY BE FILED ACCORDING TO THE PROCEDURES OUTLINED IN THE DOCUMENT ENTITLED "NOTICE OF ENTRY OF TEMPORARY PRELIMINARY DECREE AND NOTICE OF AVAILABILITY." UNLESS OBJECTED TO OR CALLED IN ON MOTION OF THE MONTANA WATER COURT IN THIS DECREE OR IN THE PRELIMINARY DECREE, THE ELEMENTS OF THIS CLAIMED WATER RIGHT WILL APPEAR IN THE FINAL DECREE AS SHOWN ON THIS ABSTRACT. (SEE SECTION 85-2-233, MONTANA CODE ANNOTATED.)

SEE GENERAL FINDINGS OF FACT AND CONCLUSIONS OF LAW FOR FURTHER EXPLANATION OF YOUR CLAIMED WATER RIGHT. THESE FINDINGS CAN BE FOUND AS INDICATED IN THE DOCUMENT ENTITLED "NOTICE OF ENTRY OF TEMPORARY PRELIMINARY DECREE AND NOTICE OF AVAILABILITY." IF YOU NEED OBJECTION FORMS, OR HAVE QUESTIONS ABOUT WATER COURT PROCEDURES OR CHANGES TO YOUR RIGHT, YOU CAN CONTACT THE WATER COURT BY CALLING 1-800-624-3270 (WITHIN MONTANA ONLY) OR 1-406-586-4364, OR BY WRITING TO P.O. BOX 879, BOZEMAN MT 59771-0879.

04/11/94
PAGE 1,116

TEMPORARY PRELIMINARY DECREE
SOUTH END SUBBASIN - BITTERROOT RIVER
BASIN 76H
ABSTRACT OF WATER RIGHT CLAIM

WATER RIGHT NUMBER 76H -0-050260-00

***** THIS WATER RIGHT CLAIM HAS BEEN TERMINATED *****

OWNERS: USA (DEPT OF AGRICULTURE FOREST SERVICE)
PO BOX 7669
MISSOULA MT 59807

PURPOSE (USE): RECREATION

SOURCE: WELL

PRIORITY DATE:

FLOW RATE:

VOLUME:

PERIOD OF USE:

POINT OF DIVERSION:

LOT	BLK	QTR SEC	SEC	TWP	RGE	COUNTY
01		NWNWNE	23	01N	20W	RAVALLI

PLACE OF USE FOR RECREATION:

REMARKS:

THIS CLAIM WAS WITHDRAWN FROM THE ADJUDICATION PROCESS AT THE REQUEST OF THE CLAIMANT ON 05/03/89.

****
* THE DNRC EXAMINATION OF THIS CLAIM MAY NOT HAVE BEEN COMPLETED *
* AS THE CLAIMANT WITHDREW THE CLAIM. *
****

OBJECTIONS MAY BE FILED ACCORDING TO THE PROCEDURES OUTLINED IN THE DOCUMENT ENTITLED "NOTICE OF ENTRY OF TEMPORARY PRELIMINARY DECREE AND NOTICE OF AVAILABILITY." UNLESS OBJECTED TO OR CALLED IN ON MOTION OF THE MONTANA WATER COURT IN THIS DECREE OR IN THE PRELIMINARY DECREE, THE ELEMENTS OF THIS CLAIMED WATER RIGHT WILL APPEAR IN THE FINAL DECREE AS SHOWN ON THIS ABSTRACT. (SEE SECTION 85-2-233, MONTANA CODE ANNOTATED.)

SEE GENERAL FINDINGS OF FACT AND CONCLUSIONS OF LAW FOR FURTHER EXPLANATION OF YOUR CLAIMED WATER RIGHT. THESE FINDINGS CAN BE FOUND AS INDICATED IN THE DOCUMENT ENTITLED "NOTICE OF ENTRY OF TEMPORARY PRELIMINARY DECREE AND NOTICE OF AVAILABILITY." IF YOU NEED OBJECTION FORMS, OR HAVE QUESTIONS ABOUT WATER COURT PROCEDURES OR CHANGES TO YOUR RIGHT, YOU CAN CONTACT THE WATER COURT BY CALLING 1-800-624-3270 (WITHIN MONTANA ONLY) OR 1-406-586-4364, OR BY WRITING TO P.O. BOX 879, BOZEMAN MT 59771-0879.

04/11/94
PAGE 1,117

TEMPORARY PRELIMINARY DECREE
SOUTH END SUBBASIN - BITTERROOT RIVER
BASIN 76H
ABSTRACT OF WATER RIGHT CLAIM

WATER*RIGHT*NUMBER*76H*-W-050261-00

IMPORTANT NOTICE

YOUR WATER RIGHT AS SHOWN ON THIS ABSTRACT MAY HAVE CHANGES FROM YOUR WATER RIGHT AS CLAIMED OR AMENDED. AN ASTERISK (*) HAS BEEN PLACED NEXT TO EACH ITEM CHANGED BY THE DEPARTMENT OF NATURAL RESOURCES AND CONSERVATION (DNRC) DURING THE EXAMINATION PROCESS. THESE CHANGES ARE AUTHORIZED BY THE MONTANA WATER COURT OR THE WATER RIGHT CLAIM EXAMINATION RULES AS ADOPTED BY THE MONTANA SUPREME COURT.

OBJECTIONS MAY BE FILED ACCORDING TO THE PROCEDURES OUTLINED IN THE DOCUMENT ENTITLED "NOTICE OF ENTRY OF TEMPORARY PRELIMINARY DECREE AND NOTICE OF AVAILABILITY." UNLESS OBJECTED TO OR CALLED IN ON MOTION OF THE MONTANA WATER COURT IN THIS DECREE OR IN THE PRELIMINARY DECREE, THE ELEMENTS OF THIS CLAIMED WATER RIGHT WILL APPEAR IN THE FINAL DECREE AS SHOWN ON THIS ABSTRACT. (SEE SECTION 85-2-233, MONTANA CODE ANNOTATED.)

OWNERS: USA (DEPT OF AGRICULTURE FOREST SERVICE)
PO BOX 7669
MISSOULA MT 59807

PURPOSE (USE): INSTITUTIONAL

CRAZY CREEK CAMPGROUND

SOURCE: UNNAMED TRIBUTARY OF WARM SPRINGS CREEK
SOURCE TYPE: SURFACE WATER

PRIORITY DATE: MAY 30, 1968
TYPE OF HISTORICAL RIGHT: USE

FLOW RATE: 3.00 GPM

VOLUME: 1.50 AF

PERIOD OF USE: JUNE 01 TO NOVEMBER 30

POINT OF DIVERSION AND MEANS OF DIVERSION:

	LOT	BLK	QTR SEC	SEC	TWP	RGE	COUNTY	MEANS
01			SENENW	27	01N	20W	RAVALLI	HEADGATE

PLACE OF USE FOR INSTITUTIONAL:

	ACRES	LOT	BLK	QTR SEC	SEC	TWP	RGE	COUNTY
001				W2NWNE	27	01N	20W	RAVALLI
002				NWSWNE	27	01N	20W	RAVALLI

REMARKS:

THE FOLLOWING ELEMENTS WERE AMENDED BY THE CLAIMANT ON 05/03/89: SOURCE, FLOW RATE, VOLUME, PERIOD OF USE, MEANS OF DIVERSION, POINT OF DIVERSION, PLACE OF USE.

TEMPORARY PRELIMINARY DECREE
SOUTH END SUBBASIN - BITTERROOT RIVER
BASIN 76H
ABSTRACT OF WATER RIGHT CLAIM

WATER RIGHT NUMBER 76H - W-050261-00 (CONTINUED)

REMARKS CONTINUED:

```
**************************************************************************
*  THE FOLLOWING ISSUES WERE IDENTIFIED BY THE DNRC DURING ITS           *
*  EXAMINATION OF THIS WATER RIGHT CLAIM.  THESE ISSUES MAY REMAIN       *
*  UNRESOLVED IF NO OBJECTIONS ARE FILED.                                *
*                                                                        *
*                                                                        *
*                                                                        *
*        VOLUME MAY BE EXCESSIVE, BASED ON THE FLOW RATE AND             *
*        PERIOD OF USE, THE SYSTEM WOULD HAVE TO RUN 14.84               *
*        HOURS PER DAY TO DELIVER THE CLAIMED VOLUME. NO                 *
*        INFORMATION EXISTS IN THE CLAIM FILE TO CONFIRM                 *
*        THIS FIGURE.                                                    *
*                                                                        *
*                                                                        *
**************************************************************************
```

A BETTER UNDERSTANDING OF YOUR CLAIMED WATER RIGHT CAN BE OBTAINED BY COMPARING YOUR RIGHT WITH OTHER CLAIMS IN THE BASIN. FOR EXAMPLE, COMPARE PRIORITY DATES, FLOW RATES, VOLUMES, OR ACRES IRRIGATED. ALSO, YOUR WATER RIGHT MAY BE SUBJECT TO WATER RIGHTS IN ADJOINING BASINS OR SUBBASINS AS WELL AS BEING SUBJECT TO OTHER RIGHTS ON YOUR SOURCE OF SUPPLY. FINALLY, YOUR WATER RIGHT MAY BE SUBJECT TO INDIAN RESERVED AND FEDERAL RESERVED WATER RIGHTS.

COMPLETE DETAILS REGARDING THE DNRC EXAMINATION RESULTS AND RELATED MATERIALS CAN BE REVIEWED AT THE OFFICE LOCATIONS IDENTIFIED IN THE DOCUMENT ENTITLED "NOTICE OF ENTRY OF TEMPORARY PRELIMINARY DECREE AND NOTICE OF AVAILABILITY."

SEE GENERAL FINDINGS OF FACT AND CONCLUSIONS OF LAW FOR FURTHER EXPLANATION OF YOUR CLAIMED WATER RIGHT. THESE FINDINGS CAN BE FOUND AS INDICATED IN THE DOCUMENT ENTITLED "NOTICE OF ENTRY OF TEMPORARY PRELIMINARY DECREE AND NOTICE OF AVAILABILITY." IF YOU NEED OBJECTION FORMS, OR HAVE QUESTIONS ABOUT WATER COURT PROCEDURES OR CHANGES TO YOUR RIGHT, YOU CAN CONTACT THE WATER COURT BY CALLING 1-800-624-3270 (WITHIN MONTANA ONLY) OR 1-406-586-4364, OR BY WRITING TO P.O. BOX 879, BOZEMAN MT 59771-0879.

04/11/94
PAGE 1,119

TEMPORARY PRELIMINARY DECREE
SOUTH END SUBBASIN - BITTERROOT RIVER
BASIN 76H
ABSTRACT OF WATER RIGHT CLAIM

WATER RIGHT NUMBER 76H -W-050262-00

IMPORTANT NOTICE

YOUR WATER RIGHT AS SHOWN ON THIS ABSTRACT MAY HAVE CHANGES FROM YOUR WATER RIGHT AS CLAIMED OR AMENDED. AN ASTERISK (*) HAS BEEN PLACED NEXT TO EACH ITEM CHANGED BY THE DEPARTMENT OF NATURAL RESOURCES AND CONSERVATION (DNRC) DURING THE EXAMINATION PROCESS. THESE CHANGES ARE AUTHORIZED BY THE MONTANA WATER COURT OR THE WATER RIGHT CLAIM EXAMINATION RULES AS ADOPTED BY THE MONTANA SUPREME COURT.

OBJECTIONS MAY BE FILED ACCORDING TO THE PROCEDURES OUTLINED IN THE DOCUMENT ENTITLED "NOTICE OF ENTRY OF TEMPORARY PRELIMINARY DECREE AND NOTICE OF AVAILABILITY." UNLESS OBJECTED TO OR CALLED IN ON MOTION OF THE MONTANA WATER COURT IN THIS DECREE OR IN THE PRELIMINARY DECREE, THE ELEMENTS OF THIS CLAIMED WATER RIGHT WILL APPEAR IN THE FINAL DECREE AS SHOWN ON THIS ABSTRACT. (SEE SECTION 85-2-233, MONTANA CODE ANNOTATED.)

OWNERS: USA (DEPT OF AGRICULTURE FOREST SERVICE)
PO BOX 7669
MISSOULA MT 59807

PURPOSE (USE): RECREATION

SOURCE: FAULT CREEK
SOURCE TYPE: SURFACE WATER
RESERVOIR/LAKE NAME: CAPRI LAKE

PRIORITY DATE: MAY 22, 1905
TYPE OF HISTORICAL RIGHT: USE

* FLOW RATE: THE FLOW RATE AND VOLUME ARE LIMITED TO THE MINIMUM AMOUNTS NECESSARY TO SUSTAIN THIS PURPOSE. THIS RIGHT SHALL CONTINUE TO BE UTILIZED IN ACCORDANCE WITH HISTORICAL PRACTICES.

* VOLUME:

PERIOD OF USE: JANUARY 01 TO DECEMBER 31

* POINT OF DIVERSION AND MEANS OF DIVERSION:

	LOT	BLK	QTR	SEC	SEC	TWP	RGE	COUNTY	MEANS
01			W2SE	20	01S	20W		RAVALLI	INSTREAM USE

PLACE OF USE FOR RECREATION:

ACRES	LOT	BLK	QTR	SEC	SEC	TWP	RGE	COUNTY
001			W2SE	20		01S	20W	RAVALLI

REMARKS:

THE FOLLOWING ELEMENTS WERE AMENDED BY THE CLAIMANT ON 06/14/88: FLOW RATE, VOLUME, POINT OF DIVERSION, PLACE OF USE.

TEMPORARY PRELIMINARY DECREE
SOUTH END SUBBASIN - BITTERROOT RIVER
BASIN 76H
ABSTRACT OF WATER RIGHT CLAIM

WATER RIGHT NUMBER 76H - W-050262-00 (CONTINUED)

REMARKS CONTINUED:

****
* THE FOLLOWING ISSUES WERE IDENTIFIED BY THE DNRC DURING ITS EXAMINATION OF THIS WATER RIGHT CLAIM. THESE ISSUES MAY REMAIN UNRESOLVED IF NO OBJECTIONS ARE FILED.
*
* THIS CLAIMED PURPOSE (USE) CANNOT BE CONFIRMED. THERE APPEARS TO BE NO APPROPRIATION OF WATER AS THE METHOD OF DIVERSION IS INSTREAM USE.
*
* THERE IS A QUESTION AS TO THE VALIDITY OF THIS CLAIMED RIGHT. IN THE MATTER OF THE DEARBORN DRAINAGE AREA, 234 MONT. 343 (1988) (THE BEAN LAKE CASE) THE MONTANA SUPREME COURT STATED: "IT IS CLEAR THEREFORE THAT UNDER MONTANA LAW BEFORE 1973, NO APPROPRIATION RIGHT WAS RECOGNIZED FOR RECREATION, FISH AND WILDLIFE, EXCEPT THROUGH A MURPHY RIGHT STATUTE."
*
****

A BETTER UNDERSTANDING OF YOUR CLAIMED WATER RIGHT CAN BE OBTAINED BY COMPARING YOUR RIGHT WITH OTHER CLAIMS IN THE BASIN. FOR EXAMPLE, COMPARE PRIORITY DATES, FLOW RATES, VOLUMES, OR ACRES IRRIGATED. ALSO, YOUR WATER RIGHT MAY BE SUBJECT TO WATER RIGHTS IN ADJOINING BASINS OR SUBBASINS AS WELL AS BEING SUBJECT TO OTHER RIGHTS ON YOUR SOURCE OF SUPPLY. FINALLY, YOUR WATER RIGHT MAY BE SUBJECT TO INDIAN RESERVED AND FEDERAL RESERVED WATER RIGHTS.

COMPLETE DETAILS REGARDING THE DNRC EXAMINATION RESULTS AND RELATED MATERIALS CAN BE REVIEWED AT THE OFFICE LOCATIONS IDENTIFIED IN THE DOCUMENT ENTITLED "NOTICE OF ENTRY OF TEMPORARY PRELIMINARY DECREE AND NOTICE OF AVAILABILITY."

SEE GENERAL FINDINGS OF FACT AND CONCLUSIONS OF LAW FOR FURTHER EXPLANATION OF YOUR CLAIMED WATER RIGHT. THESE FINDINGS CAN BE FOUND AS INDICATED IN THE DOCUMENT ENTITLED "NOTICE OF ENTRY OF TEMPORARY PRELIMINARY DECREE AND NOTICE OF AVAILABILITY." IF YOU NEED OBJECTION FORMS, OR HAVE QUESTIONS ABOUT WATER COURT PROCEDURES OR CHANGES TO YOUR RIGHT, YOU CAN CONTACT THE WATER COURT BY CALLING 1-800-624-3270 (WITHIN MONTANA ONLY) OR 1-406-586-4364, OR BY WRITING TO P.O. BOX 879, BOZEMAN MT 59771-0879.

04/11/94
PAGE 1,121

TEMPORARY PRELIMINARY DECREE
SOUTH END SUBBASIN - BITTERROOT RIVER
BASIN 76H
ABSTRACT OF WATER RIGHT CLAIM

WATER*RIGHT*NUMBER*76H*-W-050263-00

IMPORTANT NOTICE

YOUR WATER RIGHT AS SHOWN ON THIS ABSTRACT MAY HAVE CHANGES FROM YOUR WATER RIGHT AS CLAIMED OR AMENDED. AN ASTERISK (*) HAS BEEN PLACED NEXT TO EACH ITEM CHANGED BY THE DEPARTMENT OF NATURAL RESOURCES AND CONSERVATION (DNRC) DURING THE EXAMINATION PROCESS. THESE CHANGES ARE AUTHORIZED BY THE MONTANA WATER COURT OR THE WATER RIGHT CLAIM EXAMINATION RULES AS ADOPTED BY THE MONTANA SUPREME COURT.

OBJECTIONS MAY BE FILED ACCORDING TO THE PROCEDURES OUTLINED IN THE DOCUMENT ENTITLED "NOTICE OF ENTRY OF TEMPORARY PRELIMINARY DECREE AND NOTICE OF AVAILABILITY." UNLESS OBJECTED TO OR CALLED IN ON MOTION OF THE MONTANA WATER COURT IN THIS DECREE OR IN THE PRELIMINARY DECREE, THE ELEMENTS OF THIS CLAIMED WATER RIGHT WILL APPEAR IN THE FINAL DECREE AS SHOWN ON THIS ABSTRACT. (SEE SECTION 85-2-233, MONTANA CODE ANNOTATED.)

OWNERS: USA (DEPT OF AGRICULTURE FOREST SERVICE)
PO BOX 7669
MISSOULA MT 59807

PURPOSE (USE): RECREATION

* SOURCE: BUSH CREEK
SOURCE TYPE: SURFACE WATER
RESERVOIR/LAKE NAME: FISH LAKE

PRIORITY DATE: MAY 22, 1905
TYPE OF HISTORICAL RIGHT: USE

* FLOW RATE: THE FLOW RATE AND VOLUME ARE LIMITED TO THE MINIMUM AMOUNTS NECESSARY TO SUSTAIN THIS PURPOSE. THIS RIGHT SHALL CONTINUE TO BE UTILIZED IN ACCORDANCE WITH HISTORICAL PRACTICES.

* VOLUME:

PERIOD OF USE: APRIL 01 TO DECEMBER 31

* POINT OF DIVERSION AND MEANS OF DIVERSION:

	LOT	BLK	QTR SEC	SEC	TWP	RGE	COUNTY	MEANS
01			NWSWSE	17	03N	17W	RAVALLI	INSTREAM USE

* PLACE OF USE FOR RECREATION:

ACRES	LOT	BLK	QTR SEC	SEC	TWP	RGE	COUNTY
001			NWSWSE	17	03N	17W	RAVALLI

***

TEMPORARY PRELIMINARY DECREE
SOUTH END SUBBASIN - BITTERROOT RIVER
BASIN 76H
ABSTRACT OF WATER RIGHT CLAIM

WATER*RIGHT*NUMBER*76H*-W-050263-00*(CONTINUED)

REMARKS CONTINUED:

```
*                                                                              *
*         THIS CLAIMED PURPOSE (USE) CANNOT BE CONFIRMED.                      *
*         THERE APPEARS TO BE NO APPROPRIATION OF WATER AS THE                 *
*         METHOD OF DIVERSION IS INSTREAM USE.                                 *
*                                                                              *
*         THERE IS A QUESTION AS TO THE VALIDITY OF THIS                       *
*         CLAIMED RIGHT. IN THE MATTER OF THE DEARBORN DRAINAGE                *
*         AREA, 234 MONT. 343 (1988) (THE BEAN LAKE CASE) THE                  *
*         MONTANA SUPREME COURT STATED: "IT IS CLEAR THEREFORE                 *
*         THAT UNDER MONTANA LAW BEFORE 1973, NO APPROPRIATION                 *
*         RIGHT WAS RECOGNIZED FOR RECREATION, FISH AND                        *
*         WILDLIFE, EXCEPT THROUGH A MURPHY RIGHT STATUTE."                    *
*                                                                              *
*                                                                              *
********************************************************************************
```

A BETTER UNDERSTANDING OF YOUR CLAIMED WATER RIGHT CAN BE OBTAINED BY COMPARING YOUR RIGHT WITH OTHER CLAIMS IN THE BASIN. FOR EXAMPLE, COMPARE PRIORITY DATES, FLOW RATES, VOLUMES, OR ACRES IRRIGATED. ALSO, YOUR WATER RIGHT MAY BE SUBJECT TO WATER RIGHTS IN ADJOINING BASINS OR SUBBASINS AS WELL AS BEING SUBJECT TO OTHER RIGHTS ON YOUR SOURCE OF SUPPLY. FINALLY, YOUR WATER RIGHT MAY BE SUBJECT TO INDIAN RESERVED AND FEDERAL RESERVED WATER RIGHTS.

COMPLETE DETAILS REGARDING THE DNRC EXAMINATION RESULTS AND RELATED MATERIALS CAN BE REVIEWED AT THE OFFICE LOCATIONS IDENTIFIED IN THE DOCUMENT ENTITLED "NOTICE OF ENTRY OF TEMPORARY PRELIMINARY DECREE AND NOTICE OF AVAILABILITY."

SEE GENERAL FINDINGS OF FACT AND CONCLUSIONS OF LAW FOR FURTHER EXPLANATION OF YOUR CLAIMED WATER RIGHT. THESE FINDINGS CAN BE FOUND AS INDICATED IN THE DOCUMENT ENTITLED "NOTICE OF ENTRY OF TEMPORARY PRELIMINARY DECREE AND NOTICE OF AVAILABILITY." IF YOU NEED OBJECTION FORMS, OR HAVE QUESTIONS ABOUT WATER COURT PROCEDURES OR CHANGES TO YOUR RIGHT, YOU CAN CONTACT THE WATER COURT BY CALLING 1-800-624-3270 (WITHIN MONTANA ONLY) OR 1-406-586-4364, OR BY WRITING TO P.O. BOX 879, BOZEMAN MT 59771-0879.

04/11/94
PAGE 1,123

TEMPORARY PRELIMINARY DECREE
SOUTH END SUBBASIN - BITTERROOT RIVER
BASIN 76H
ABSTRACT OF WATER RIGHT CLAIM

WATER RIGHT NUMBER 76H W-050264-00

IMPORTANT NOTICE

YOUR WATER RIGHT AS SHOWN ON THIS ABSTRACT MAY HAVE CHANGES FROM YOUR WATER RIGHT AS CLAIMED OR AMENDED. AN ASTERISK (*) HAS BEEN PLACED NEXT TO EACH ITEM CHANGED BY THE DEPARTMENT OF NATURAL RESOURCES AND CONSERVATION (DNRC) DURING THE EXAMINATION PROCESS. THESE CHANGES ARE AUTHORIZED BY THE MONTANA WATER COURT OR THE WATER RIGHT CLAIM EXAMINATION RULES AS ADOPTED BY THE MONTANA SUPREME COURT.

OBJECTIONS MAY BE FILED ACCORDING TO THE PROCEDURES OUTLINED IN THE DOCUMENT ENTITLED "NOTICE OF ENTRY OF TEMPORARY PRELIMINARY DECREE AND NOTICE OF AVAILABILITY." UNLESS OBJECTED TO OR CALLED IN ON MOTION OF THE MONTANA WATER COURT IN THIS DECREE OR IN THE PRELIMINARY DECREE, THE ELEMENTS OF THIS CLAIMED WATER RIGHT WILL APPEAR IN THE FINAL DECREE AS SHOWN ON THIS ABSTRACT. (SEE SECTION 85-2-233, MONTANA CODE ANNOTATED.)

OWNERS: USA (DEPT OF AGRICULTURE FOREST SERVICE)
PO BOX 7669
MISSOULA MT 59807

PURPOSE (USE): RECREATION

* SOURCE: MOOSE CREEK
SOURCE TYPE: SURFACE WATER
RESERVOIR/LAKE NAME: FAITH LAKE

PRIORITY DATE: MAY 22, 1905
TYPE OF HISTORICAL RIGHT: USE

* FLOW RATE: THE FLOW RATE AND VOLUME ARE LIMITED TO THE MINIMUM AMOUNTS NECESSARY TO SUSTAIN THIS PURPOSE. THIS RIGHT SHALL CONTINUE TO BE UTILIZED IN ACCORDANCE WITH HISTORICAL PRACTICES.

* VOLUME:

PERIOD OF USE: APRIL 01 TO DECEMBER 31

* POINT OF DIVERSION AND MEANS OF DIVERSION:

	LOT	BLK	QTR	SEC	SEC	TWP	RGE	COUNTY	MEANS
01			NWNW	17	03N	17W		RAVALLI	INSTREAM USE

* PLACE OF USE FOR RECREATION:

ACRES	LOT	BLK	QTR	SEC	SEC	TWP	RGE	COUNTY
001			NWNW	17		03N	17W	RAVALLI

***

TEMPORARY PRELIMINARY DECREE
SOUTH END SUBBASIN - BITTERROOT RIVER
BASIN 76H
ABSTRACT OF WATER RIGHT CLAIM

WATER*RIGHT*NUMBER*76H*-W-050264-00*(CONTINUED)

REMARKS CONTINUED:

```
*                                                                              *
*         THIS CLAIMED PURPOSE (USE) CANNOT BE CONFIRMED.                      *
*         THERE APPEARS TO BE NO APPROPRIATION OF WATER AS THE                 *
*         METHOD OF DIVERSION IS INSTREAM USE.                                 *
*                                                                              *
*         THERE IS A QUESTION AS TO THE VALIDITY OF THIS                       *
*         CLAIMED RIGHT. IN THE MATTER OF THE DEARBORN DRAINAGE                *
*         AREA, 234 MONT. 343 (1988) (THE BEAN LAKE CASE) THE                  *
*         MONTANA SUPREME COURT STATED: "IT IS CLEAR THEREFORE                 *
*         THAT UNDER MONTANA LAW BEFORE 1973, NO APPROPRIATION                 *
*         RIGHT WAS RECOGNIZED FOR RECREATION, FISH AND                        *
*         WILDLIFE, EXCEPT THROUGH A MURPHY RIGHT STATUTE."                    *
*                                                                              *
*                                                                              *
********************************************************************************
```

A BETTER UNDERSTANDING OF YOUR CLAIMED WATER RIGHT CAN BE OBTAINED BY COMPARING YOUR RIGHT WITH OTHER CLAIMS IN THE BASIN. FOR EXAMPLE, COMPARE PRIORITY DATES, FLOW RATES, VOLUMES, OR ACRES IRRIGATED. ALSO, YOUR WATER RIGHT MAY BE SUBJECT TO WATER RIGHTS IN ADJOINING BASINS OR SUBBASINS AS WELL AS BEING SUBJECT TO OTHER RIGHTS ON YOUR SOURCE OF SUPPLY. FINALLY, YOUR WATER RIGHT MAY BE SUBJECT TO INDIAN RESERVED AND FEDERAL RESERVED WATER RIGHTS.

COMPLETE DETAILS REGARDING THE DNRC EXAMINATION RESULTS AND RELATED MATERIALS CAN BE REVIEWED AT THE OFFICE LOCATIONS IDENTIFIED IN THE DOCUMENT ENTITLED "NOTICE OF ENTRY OF TEMPORARY PRELIMINARY DECREE AND NOTICE OF AVAILABILITY."

SEE GENERAL FINDINGS OF FACT AND CONCLUSIONS OF LAW FOR FURTHER EXPLANATION OF YOUR CLAIMED WATER RIGHT. THESE FINDINGS CAN BE FOUND AS INDICATED IN THE DOCUMENT ENTITLED "NOTICE OF ENTRY OF TEMPORARY PRELIMINARY DECREE AND NOTICE OF AVAILABILITY." IF YOU NEED OBJECTION FORMS, OR HAVE QUESTIONS ABOUT WATER COURT PROCEDURES OR CHANGES TO YOUR RIGHT, YOU CAN CONTACT THE WATER COURT BY CALLING 1-800-624-3270 (WITHIN MONTANA ONLY) OR 1-406-586-4364, OR BY WRITING TO P.O. BOX 879, BOZEMAN MT 59771-0879.

04/11/94
PAGE 1,125

TEMPORARY PRELIMINARY DECREE
SOUTH END SUBBASIN - BITTERROOT RIVER
BASIN 76H
ABSTRACT OF WATER RIGHT CLAIM

WATER RIGHT NUMBER 76H -W-050265-00

IMPORTANT NOTICE

YOUR WATER RIGHT AS SHOWN ON THIS ABSTRACT MAY HAVE CHANGES FROM YOUR WATER RIGHT AS CLAIMED OR AMENDED. AN ASTERISK (*) HAS BEEN PLACED NEXT TO EACH ITEM CHANGED BY THE DEPARTMENT OF NATURAL RESOURCES AND CONSERVATION (DNRC) DURING THE EXAMINATION PROCESS. THESE CHANGES ARE AUTHORIZED BY THE MONTANA WATER COURT OR THE WATER RIGHT CLAIM EXAMINATION RULES AS ADOPTED BY THE MONTANA SUPREME COURT.

OBJECTIONS MAY BE FILED ACCORDING TO THE PROCEDURES OUTLINED IN THE DOCUMENT ENTITLED "NOTICE OF ENTRY OF TEMPORARY PRELIMINARY DECREE AND NOTICE OF AVAILABILITY." UNLESS OBJECTED TO OR CALLED IN ON MOTION OF THE MONTANA WATER COURT IN THIS DECREE OR IN THE PRELIMINARY DECREE, THE ELEMENTS OF THIS CLAIMED WATER RIGHT WILL APPEAR IN THE FINAL DECREE AS SHOWN ON THIS ABSTRACT. (SEE SECTION 85-2-233, MONTANA CODE ANNOTATED.)

OWNERS: USA (DEPT OF AGRICULTURE FOREST SERVICE)
PO BOX 7669
MISSOULA MT 59807

PURPOSE (USE): RECREATION

SOURCE: FAULT CREEK
SOURCE TYPE: SURFACE WATER
RESERVOIR/LAKE NAME: PASS LAKE

PRIORITY DATE: MAY 22, 1905
TYPE OF HISTORICAL RIGHT: USE

* FLOW RATE: THE FLOW RATE AND VOLUME ARE LIMITED TO THE MINIMUM AMOUNTS NECESSARY TO SUSTAIN THIS PURPOSE. THIS RIGHT SHALL CONTINUE TO BE UTILIZED IN ACCORDANCE WITH HISTORICAL PRACTICES.

* VOLUME:

PERIOD OF USE: JANUARY 01 TO DECEMBER 31

* POINT OF DIVERSION AND MEANS OF DIVERSION:

	LOT	BLK	QTR	SEC	SEC	TWP	RGE	COUNTY	MEANS
01			SWNW	28	01S	20W		RAVALLI	INSTREAM USE

PLACE OF USE FOR RECREATION:

	ACRES	LOT	BLK	QTR	SEC	SEC	TWP	RGE	COUNTY
001				SWNW	28	01S	20W		RAVALLI

REMARKS:

THE FOLLOWING ELEMENTS WERE AMENDED BY THE CLAIMANT ON 06/15/88: FLOW RATE, VOLUME, POINT OF DIVERSION, PLACE OF USE.

04/11/94
PAGE 1,126

TEMPORARY PRELIMINARY DECREE
SOUTH END SUBBASIN - BITTERROOT RIVER
BASIN 76H
ABSTRACT OF WATER RIGHT CLAIM

WATER RIGHT NUMBER 76H -W-050265-00 (CONTINUED)

REMARKS CONTINUED:

```
**************************************************************************
*  THE FOLLOWING ISSUES WERE IDENTIFIED BY THE DNRC DURING ITS           *
*  EXAMINATION OF THIS WATER RIGHT CLAIM.  THESE ISSUES MAY REMAIN       *
*  UNRESOLVED IF NO OBJECTIONS ARE FILED.                                *
*                                                                        *
*                                                                        *
*                                                                        *
*        THIS CLAIMED PURPOSE (USE) CANNOT BE CONFIRMED.                 *
*        THERE APPEARS TO BE NO APPROPRIATION OF WATER AS THE            *
*        METHOD OF DIVERSION IS INSTREAM USE.                            *
*                                                                        *
*        THERE IS A QUESTION AS TO THE VALIDITY OF THIS                  *
*        CLAIMED RIGHT. IN THE MATTER OF THE DEARBORN DRAINAGE           *
*        AREA, 234 MONT. 343 (1988) (THE BEAN LAKE CASE) THE             *
*        MONTANA SUPREME COURT STATED:  "IT IS CLEAR THEREFORE           *
*        THAT UNDER MONTANA LAW BEFORE 1973, NO APPROPRIATION            *
*        RIGHT WAS RECOGNIZED FOR RECREATION, FISH AND                   *
*        WILDLIFE, EXCEPT THROUGH A MURPHY RIGHT STATUTE."               *
*                                                                        *
*                                                                        *
**************************************************************************
```

A BETTER UNDERSTANDING OF YOUR CLAIMED WATER RIGHT CAN BE OBTAINED BY COMPARING YOUR RIGHT WITH OTHER CLAIMS IN THE BASIN. FOR EXAMPLE, COMPARE PRIORITY DATES, FLOW RATES, VOLUMES, OR ACRES IRRIGATED. ALSO, YOUR WATER RIGHT MAY BE SUBJECT TO WATER RIGHTS IN ADJOINING BASINS OR SUBBASINS AS WELL AS BEING SUBJECT TO OTHER RIGHTS ON YOUR SOURCE OF SUPPLY. FINALLY, YOUR WATER RIGHT MAY BE SUBJECT TO INDIAN RESERVED AND FEDERAL RESERVED WATER RIGHTS.

COMPLETE DETAILS REGARDING THE DNRC EXAMINATION RESULTS AND RELATED MATERIALS CAN BE REVIEWED AT THE OFFICE LOCATIONS IDENTIFIED IN THE DOCUMENT ENTITLED "NOTICE OF ENTRY OF TEMPORARY PRELIMINARY DECREE AND NOTICE OF AVAILABILITY."

SEE GENERAL FINDINGS OF FACT AND CONCLUSIONS OF LAW FOR FURTHER EXPLANATION OF YOUR CLAIMED WATER RIGHT. THESE FINDINGS CAN BE FOUND AS INDICATED IN THE DOCUMENT ENTITLED "NOTICE OF ENTRY OF TEMPORARY PRELIMINARY DECREE AND NOTICE OF AVAILABILITY." IF YOU NEED OBJECTION FORMS, OR HAVE QUESTIONS ABOUT WATER COURT PROCEDURES OR CHANGES TO YOUR RIGHT, YOU CAN CONTACT THE WATER COURT BY CALLING 1-800-624-3270 (WITHIN MONTANA ONLY) OR 1-406-586-4364, OR BY WRITING TO P.O. BOX 879, BOZEMAN MT 59771-0879.

04/11/94
PAGE 1,127

TEMPORARY PRELIMINARY DECREE
SOUTH END SUBBASIN - BITTERROOT RIVER
BASIN 76H
ABSTRACT OF WATER RIGHT CLAIM

WATER RIGHT NUMBER 76H -W-050266-00

IMPORTANT NOTICE

YOUR WATER RIGHT AS SHOWN ON THIS ABSTRACT MAY HAVE CHANGES FROM YOUR WATER RIGHT AS CLAIMED OR AMENDED. AN ASTERISK (*) HAS BEEN PLACED NEXT TO EACH ITEM CHANGED BY THE DEPARTMENT OF NATURAL RESOURCES AND CONSERVATION (DNRC) DURING THE EXAMINATION PROCESS. THESE CHANGES ARE AUTHORIZED BY THE MONTANA WATER COURT OR THE WATER RIGHT CLAIM EXAMINATION RULES AS ADOPTED BY THE MONTANA SUPREME COURT.

OBJECTIONS MAY BE FILED ACCORDING TO THE PROCEDURES OUTLINED IN THE DOCUMENT ENTITLED "NOTICE OF ENTRY OF TEMPORARY PRELIMINARY DECREE AND NOTICE OF AVAILABILITY." UNLESS OBJECTED TO OR CALLED IN ON MOTION OF THE MONTANA WATER COURT IN THIS DECREE OR IN THE PRELIMINARY DECREE, THE ELEMENTS OF THIS CLAIMED WATER RIGHT WILL APPEAR IN THE FINAL DECREE AS SHOWN ON THIS ABSTRACT. (SEE SECTION 85-2-233, MONTANA CODE ANNOTATED.)

OWNERS: USA (DEPT OF AGRICULTURE FOREST SERVICE)
PO BOX 7669
MISSOULA MT 59807

PURPOSE (USE): INSTITUTIONAL

OUTFITTER SITE

SOURCE: SPRING, TRIB OF WARM SPRINGS CREEK
SOURCE TYPE: SURFACE WATER

PRIORITY DATE: MAY 22, 1905
TYPE OF HISTORICAL RIGHT: USE

FLOW RATE: 3.00 GPM

VOLUME: .10 AF

PERIOD OF USE: APRIL 01 TO DECEMBER 31

POINT OF DIVERSION AND MEANS OF DIVERSION:

	LOT	BLK	QTR SEC	SEC	TWP	RGE	COUNTY	MEANS
01			SWSWSE	21	01S	20W	RAVALLI	BUCKET

PLACE OF USE FOR INSTITUTIONAL:

ACRES	LOT	BLK	QTR SEC	SEC	TWP	RGE	COUNTY
001			SWSWSE	21	01S	20W	RAVALLI

REMARKS:

THE FOLLOWING ELEMENTS WERE AMENDED BY THE CLAIMANT ON 05/03/89: PURPOSE, FLOW RATE, MEANS OF DIVERSION, POINT OF DIVERSION, PLACE OF USE.

****
* THE FOLLOWING ISSUES WERE IDENTIFIED BY THE DNRC DURING ITS *
* EXAMINATION OF THIS WATER RIGHT CLAIM. THESE ISSUES MAY REMAIN *
* UNRESOLVED IF NO OBJECTIONS ARE FILED. *
* *
* *

TEMPORARY PRELIMINARY DECREE
SOUTH END SUBBASIN - BITTERROOT RIVER
BASIN 76H
ABSTRACT OF WATER RIGHT CLAIM

WATER*RIGHT*NUMBER*76H*-W-050266-00*(CONTINUED)

REMARKS CONTINUED:

```
*                                                                              *
*         VOLUME APPEARS TO BE EXCESSIVE FOR A BUCKET MEANS OF                 *
*         DIVERSION.                                                           *
*                                                                              *
*                                                                              *
********************************************************************************
```

A BETTER UNDERSTANDING OF YOUR CLAIMED WATER RIGHT CAN BE OBTAINED BY COMPARING YOUR RIGHT WITH OTHER CLAIMS IN THE BASIN. FOR EXAMPLE, COMPARE PRIORITY DATES, FLOW RATES, VOLUMES, OR ACRES IRRIGATED. ALSO, YOUR WATER RIGHT MAY BE SUBJECT TO WATER RIGHTS IN ADJOINING BASINS OR SUBBASINS AS WELL AS BEING SUBJECT TO OTHER RIGHTS ON YOUR SOURCE OF SUPPLY. FINALLY, YOUR WATER RIGHT MAY BE SUBJECT TO INDIAN RESERVED AND FEDERAL RESERVED WATER RIGHTS.

COMPLETE DETAILS REGARDING THE DNRC EXAMINATION RESULTS AND RELATED MATERIALS CAN BE REVIEWED AT THE OFFICE LOCATIONS IDENTIFIED IN THE DOCUMENT ENTITLED "NOTICE OF ENTRY OF TEMPORARY PRELIMINARY DECREE AND NOTICE OF AVAILABILITY."

SEE GENERAL FINDINGS OF FACT AND CONCLUSIONS OF LAW FOR FURTHER EXPLANATION OF YOUR CLAIMED WATER RIGHT. THESE FINDINGS CAN BE FOUND AS INDICATED IN THE DOCUMENT ENTITLED "NOTICE OF ENTRY OF TEMPORARY PRELIMINARY DECREE AND NOTICE OF AVAILABILITY." IF YOU NEED OBJECTION FORMS, OR HAVE QUESTIONS ABOUT WATER COURT PROCEDURES OR CHANGES TO YOUR RIGHT, YOU CAN CONTACT THE WATER COURT BY CALLING 1-800-624-3270 (WITHIN MONTANA ONLY) OR 1-406-586-4364, OR BY WRITING TO P.O. BOX 879, BOZEMAN MT 59771-0879.

04/11/94
PAGE 1,129

TEMPORARY PRELIMINARY DECREE
SOUTH END SUBBASIN - BITTERROOT RIVER
BASIN 76H
ABSTRACT OF WATER RIGHT CLAIM

WATER*RIGHT*NUMBER*76H*-W-050267-00

IMPORTANT NOTICE

YOUR WATER RIGHT AS SHOWN ON THIS ABSTRACT MAY HAVE CHANGES FROM YOUR WATER RIGHT AS CLAIMED OR AMENDED. AN ASTERISK (*) HAS BEEN PLACED NEXT TO EACH ITEM CHANGED BY THE DEPARTMENT OF NATURAL RESOURCES AND CONSERVATION (DNRC) DURING THE EXAMINATION PROCESS. THESE CHANGES ARE AUTHORIZED BY THE MONTANA WATER COURT OR THE WATER RIGHT CLAIM EXAMINATION RULES AS ADOPTED BY THE MONTANA SUPREME COURT.

OBJECTIONS MAY BE FILED ACCORDING TO THE PROCEDURES OUTLINED IN THE DOCUMENT ENTITLED "NOTICE OF ENTRY OF TEMPORARY PRELIMINARY DECREE AND NOTICE OF AVAILABILITY." UNLESS OBJECTED TO OR CALLED IN ON MOTION OF THE MONTANA WATER COURT IN THIS DECREE OR IN THE PRELIMINARY DECREE, THE ELEMENTS OF THIS CLAIMED WATER RIGHT WILL APPEAR IN THE FINAL DECREE AS SHOWN ON THIS ABSTRACT. (SEE SECTION 85-2-233, MONTANA CODE ANNOTATED.)

OWNERS: USA (DEPT OF AGRICULTURE FOREST SERVICE)
PO BOX 7669
MISSOULA MT 59807

PURPOSE (USE): RECREATION

* SOURCE: MOOSE CREEK
SOURCE TYPE: SURFACE WATER
RESERVOIR/LAKE NAME: HOPE LAKE

PRIORITY DATE: MAY 22, 1905
TYPE OF HISTORICAL RIGHT: USE

* FLOW RATE: THE FLOW RATE AND VOLUME ARE LIMITED TO THE MINIMUM AMOUNTS NECESSARY TO SUSTAIN THIS PURPOSE. THIS RIGHT SHALL CONTINUE TO BE UTILIZED IN ACCORDANCE WITH HISTORICAL PRACTICES.

* VOLUME:

PERIOD OF USE: APRIL 01 TO DECEMBER 31

* POINT OF DIVERSION AND MEANS OF DIVERSION:

	LOT	BLK	QTR SEC	SEC	TWP	RGE	COUNTY	MEANS
01			N2NENE	18	03N	17W	RAVALLI	INSTREAM USE
02			S2SESE	07	03N	17W	RAVALLI	INSTREAM USE

* PLACE OF USE FOR RECREATION:

	ACRES	LOT	BLK	QTR SEC	SEC	TWP	RGE	COUNTY
001				N2NENE	18	03N	17W	RAVALLI
002				S2SESE	07	03N	17W	RAVALLI

***

TEMPORARY PRELIMINARY DECREE
SOUTH END SUBBASIN - BITTERROOT RIVER
BASIN 76H
ABSTRACT OF WATER RIGHT CLAIM

WATER*RIGHT*NUMBER*76H*-W-050267-00* (CONTINUED)

REMARKS CONTINUED:

```
*                                                                              *
*         THIS CLAIMED PURPOSE (USE) CANNOT BE CONFIRMED.                      *
*         THERE APPEARS TO BE NO APPROPRIATION OF WATER AS THE                 *
*         METHOD OF DIVERSION IS INSTREAM USE.                                 *
*                                                                              *
*         THERE IS A QUESTION AS TO THE VALIDITY OF THIS                       *
*         CLAIMED RIGHT. IN THE MATTER OF THE DEARBORN DRAINAGE                *
*         AREA, 234 MONT. 343 (1988) (THE BEAN LAKE CASE) THE                  *
*         MONTANA SUPREME COURT STATED: "IT IS CLEAR THEREFORE                 *
*         THAT UNDER MONTANA LAW BEFORE 1973, NO APPROPRIATION                 *
*         RIGHT WAS RECOGNIZED FOR RECREATION, FISH AND                        *
*         WILDLIFE, EXCEPT THROUGH A MURPHY RIGHT STATUTE."                    *
*                                                                              *
*                                                                              *
********************************************************************************
```

A BETTER UNDERSTANDING OF YOUR CLAIMED WATER RIGHT CAN BE OBTAINED BY COMPARING YOUR RIGHT WITH OTHER CLAIMS IN THE BASIN. FOR EXAMPLE, COMPARE PRIORITY DATES, FLOW RATES, VOLUMES, OR ACRES IRRIGATED. ALSO, YOUR WATER RIGHT MAY BE SUBJECT TO WATER RIGHTS IN ADJOINING BASINS OR SUBBASINS AS WELL AS BEING SUBJECT TO OTHER RIGHTS ON YOUR SOURCE OF SUPPLY. FINALLY, YOUR WATER RIGHT MAY BE SUBJECT TO INDIAN RESERVED AND FEDERAL RESERVED WATER RIGHTS.

COMPLETE DETAILS REGARDING THE DNRC EXAMINATION RESULTS AND RELATED MATERIALS CAN BE REVIEWED AT THE OFFICE LOCATIONS IDENTIFIED IN THE DOCUMENT ENTITLED "NOTICE OF ENTRY OF TEMPORARY PRELIMINARY DECREE AND NOTICE OF AVAILABILITY."

SEE GENERAL FINDINGS OF FACT AND CONCLUSIONS OF LAW FOR FURTHER EXPLANATION OF YOUR CLAIMED WATER RIGHT. THESE FINDINGS CAN BE FOUND AS INDICATED IN THE DOCUMENT ENTITLED "NOTICE OF ENTRY OF TEMPORARY PRELIMINARY DECREE AND NOTICE OF AVAILABILITY." IF YOU NEED OBJECTION FORMS, OR HAVE QUESTIONS ABOUT WATER COURT PROCEDURES OR CHANGES TO YOUR RIGHT, YOU CAN CONTACT THE WATER COURT BY CALLING 1-800-624-3270 (WITHIN MONTANA ONLY) OR 1-406-586-4364, OR BY WRITING TO P.O. BOX 879, BOZEMAN MT 59771-0879.

**** CHECKS STOPPED ****

04/11/94
PAGE 1,131

TEMPORARY PRELIMINARY DECREE
SOUTH END SUBBASIN - BITTERROOT RIVER
BASIN 76H
ABSTRACT OF WATER RIGHT CLAIM

WATER RIGHT NUMBER 76H-W-050268-00

IMPORTANT NOTICE

YOUR WATER RIGHT AS SHOWN ON THIS ABSTRACT MAY HAVE CHANGES FROM YOUR WATER RIGHT AS CLAIMED OR AMENDED. AN ASTERISK (*) HAS BEEN PLACED NEXT TO EACH ITEM CHANGED BY THE DEPARTMENT OF NATURAL RESOURCES AND CONSERVATION (DNRC) DURING THE EXAMINATION PROCESS. THESE CHANGES ARE AUTHORIZED BY THE MONTANA WATER COURT OR THE WATER RIGHT CLAIM EXAMINATION RULES AS ADOPTED BY THE MONTANA SUPREME COURT.

OBJECTIONS MAY BE FILED ACCORDING TO THE PROCEDURES OUTLINED IN THE DOCUMENT ENTITLED "NOTICE OF ENTRY OF TEMPORARY PRELIMINARY DECREE AND NOTICE OF AVAILABILITY." UNLESS OBJECTED TO OR CALLED IN ON MOTION OF THE MONTANA WATER COURT IN THIS DECREE OR IN THE PRELIMINARY DECREE, THE ELEMENTS OF THIS CLAIMED WATER RIGHT WILL APPEAR IN THE FINAL DECREE AS SHOWN ON THIS ABSTRACT. (SEE SECTION 85-2-233, MONTANA CODE ANNOTATED.)

OWNERS: USA (DEPT OF AGRICULTURE FOREST SERVICE)
PO BOX 7669
MISSOULA MT 59807

PURPOSE (USE): RECREATION

* SOURCE: MOOSE CREEK
SOURCE TYPE: SURFACE WATER
RESERVOIR/LAKE NAME: CHARITY LAKE

PRIORITY DATE: MAY 22, 1905
TYPE OF HISTORICAL RIGHT: USE

* FLOW RATE: THE FLOW RATE AND VOLUME ARE LIMITED TO THE MINIMUM AMOUNTS NECESSARY TO SUSTAIN THIS PURPOSE. THIS RIGHT SHALL CONTINUE TO BE UTILIZED IN ACCORDANCE WITH HISTORICAL PRACTICES.

* VOLUME:

PERIOD OF USE: APRIL 01 TO DECEMBER 31

* POINT OF DIVERSION AND MEANS OF DIVERSION:

	LOT	BLK	QTR SEC	SEC	TWP	RGE	COUNTY	MEANS
01			S2SE	07	03N	17W	RAVALLI	INSTREAM USE

* PLACE OF USE FOR RECREATION:

ACRES	LOT	BLK	QTR SEC	SEC	TWP	RGE	COUNTY
001			S2SE	07	03N	17W	RAVALLI

***

TEMPORARY PRELIMINARY DECREE
SOUTH END SUBBASIN - BITTERROOT RIVER
BASIN 76H
ABSTRACT OF WATER RIGHT CLAIM

WATER RIGHT NUMBER 76H W 050268 00 (CONTINUED)

REMARKS CONTINUED:

```
*                                                                              *
*          THIS CLAIMED PURPOSE (USE) CANNOT BE CONFIRMED.                     *
*          THERE APPEARS TO BE NO APPROPRIATION OF WATER AS THE                *
*          METHOD OF DIVERSION IS INSTREAM USE.                                *
*                                                                              *
*          THERE IS A QUESTION AS TO THE VALIDITY OF THIS                      *
*          CLAIMED RIGHT. IN THE MATTER OF THE DEARBORN DRAINAGE               *
*          AREA, 234 MONT. 343 (1988) (THE BEAN LAKE CASE) THE                 *
*          MONTANA SUPRENE COURT STATED; "IT IS CLEAR THEREFORE                *
*          THAT UNDER MONTANA LAW BEFORE 1973, NO APPROPRIATION                *
*          RIGHT WAS RECOGNIZED FOR RECREATION, FISH AND                       *
*          WILDLIFE, EXCEPT THROUGH A MURPHY RIGHT STATUTE."                   *
*                                                                              *
*                                                                              *
********************************************************************************
```

A BETTER UNDERSTANDING OF YOUR CLAIMED WATER RIGHT CAN BE OBTAINED BY COMPARING YOUR RIGHT WITH OTHER CLAIMS IN THE BASIN. FOR EXAMPLE, COMPARE PRIORITY DATES, FLOW RATES, VOLUMES, OR ACRES IRRIGATED. ALSO, YOUR WATER RIGHT MAY BE SUBJECT TO WATER RIGHTS IN ADJOINING BASINS OR SUBBASINS AS WELL AS BEING SUBJECT TO OTHER RIGHTS ON YOUR SOURCE OF SUPPLY. FINALLY, YOUR WATER RIGHT MAY BE SUBJECT TO INDIAN RESERVED AND FEDERAL RESERVED WATER RIGHTS.

COMPLETE DETAILS REGARDING THE DNRC EXAMINATION RESULTS AND RELATED MATERIALS CAN BE REVIEWED AT THE OFFICE LOCATIONS IDENTIFIED IN THE DOCUMENT ENTITLED "NOTICE OF ENTRY OF TEMPORARY PRELIMINARY DECREE AND NOTICE OF AVAILABILITY."

SEE GENERAL FINDINGS OF FACT AND CONCLUSIONS OF LAW FOR FURTHER EXPLANATION OF YOUR CLAIMED WATER RIGHT. THESE FINDINGS CAN BE FOUND AS INDICATED IN THE DOCUMENT ENTITLED "NOTICE OF ENTRY OF TEMPORARY PRELIMINARY DECREE AND NOTICE OF AVAILABILITY." IF YOU NEED OBJECTION FORMS, OR HAVE QUESTIONS ABOUT WATER COURT PROCEDURES OR CHANGES TO YOUR RIGHT, YOU CAN CONTACT THE WATER COURT BY CALLING 1-800-624-3270 (WITHIN MONTANA ONLY) OR 1-406-586-4364, OR BY WRITING TO P.O. BOX 879, BOZEMAN MT 59771-0879.

04/11/94
PAGE 1,133

TEMPORARY PRELIMINARY DECREE
SOUTH END SUBBASIN - BITTERROOT RIVER
BASIN 76H
ABSTRACT OF WATER RIGHT CLAIM

WATER RIGHT NUMBER 76H - 0 - 050269 - 00

***** THIS WATER RIGHT CLAIM HAS BEEN TERMINATED *****

OWNERS: USA (DEPT OF AGRICULTURE FOREST SERVICE)
PO BOX 7669
MISSOULA MT 59807

PURPOSE (USE): RECREATION

SOURCE: NORTH CREEK

PRIORITY DATE:

FLOW RATE:

VOLUME:

PERIOD OF USE:

POINT OF DIVERSION AND MEANS OF DIVERSION:

	LOT	BLK	QTR SEC	SEC	TWP	RGE	COUNTY	MEANS
01			NWSENE	12	01S	21W	RAVALLI	OTHER

PLACE OF USE FOR RECREATION:

REMARKS:

THIS CLAIM WAS WITHDRAWN FROM THE ADJUDICATION
PROCESS AT THE REQUEST OF THE CLAIMANT ON 10/31/90.

****
* THE DNRC EXAMINATION OF THIS CLAIM MAY NOT HAVE BEEN COMPLETED *
* AS THE CLAIMANT WITHDREW THE CLAIM. *
****

OBJECTIONS MAY BE FILED ACCORDING TO THE PROCEDURES OUTLINED IN THE DOCUMENT ENTITLED "NOTICE OF ENTRY OF TEMPORARY PRELIMINARY DECREE AND NOTICE OF AVAILABILITY." UNLESS OBJECTED TO OR CALLED IN ON MOTION OF THE MONTANA WATER COURT IN THIS DECREE OR IN THE PRELIMINARY DECREE, THE ELEMENTS OF THIS CLAIMED WATER RIGHT WILL APPEAR IN THE FINAL DECREE AS SHOWN ON THIS ABSTRACT. (SEE SECTION 85-2-233, MONTANA CODE ANNOTATED.)

SEE GENERAL FINDINGS OF FACT AND CONCLUSIONS OF LAW FOR FURTHER EXPLANATION OF YOUR CLAIMED WATER RIGHT. THESE FINDINGS CAN BE FOUND AS INDICATED IN THE DOCUMENT ENTITLED "NOTICE OF ENTRY OF TEMPORARY PRELIMINARY DECREE AND NOTICE OF AVAILABILITY." IF YOU NEED OBJECTION FORMS, OR HAVE QUESTIONS ABOUT WATER COURT PROCEDURES OR CHANGES TO YOUR RIGHT, YOU CAN CONTACT THE WATER COURT BY CALLING 1-800-624-3270 (WITHIN MONTANA ONLY) OR 1-406-586-4364, OR BY WRITING TO P.O. BOX 879, BOZEMAN MT 59771-0879.

04/11/94
PAGE 1,134

TEMPORARY PRELIMINARY DECREE
SOUTH END SUBBASIN - BITTERROOT RIVER
BASIN 76H
ABSTRACT OF WATER RIGHT CLAIM

WATER*RIGHT*NUMBER*76H*-W-050270-00

IMPORTANT NOTICE

YOUR WATER RIGHT AS SHOWN ON THIS ABSTRACT MAY HAVE CHANGES FROM YOUR WATER RIGHT AS CLAIMED OR AMENDED. AN ASTERISK (*) HAS BEEN PLACED NEXT TO EACH ITEM CHANGED BY THE DEPARTMENT OF NATURAL RESOURCES AND CONSERVATION (DNRC) DURING THE EXAMINATION PROCESS. THESE CHANGES ARE AUTHORIZED BY THE MONTANA WATER COURT OR THE WATER RIGHT CLAIM EXAMINATION RULES AS ADOPTED BY THE MONTANA SUPREME COURT.

OBJECTIONS MAY BE FILED ACCORDING TO THE PROCEDURES OUTLINED IN THE DOCUMENT ENTITLED "NOTICE OF ENTRY OF TEMPORARY PRELIMINARY DECREE AND NOTICE OF AVAILABILITY." UNLESS OBJECTED TO OR CALLED IN ON MOTION OF THE MONTANA WATER COURT IN THIS DECREE OR IN THE PRELIMINARY DECREE, THE ELEMENTS OF THIS CLAIMED WATER RIGHT WILL APPEAR IN THE FINAL DECREE AS SHOWN ON THIS ABSTRACT. (SEE SECTION 85-2-233, MONTANA CODE ANNOTATED.)

OWNERS: USA (DEPT OF AGRICULTURE FOREST SERVICE)
PO BOX 7669
MISSOULA MT 59807

PURPOSE (USE): RECREATION

* SOURCE: SPRING, TRIB OF FAULT CREEK
SOURCE TYPE: SURFACE WATER

PRIORITY DATE: MAY 22, 1905
TYPE OF HISTORICAL RIGHT: USE

* FLOW RATE: THE FLOW RATE AND VOLUME ARE LIMITED TO THE MINIMUM AMOUNTS NECESSARY TO SUSTAIN THIS PURPOSE. THIS RIGHT SHALL CONTINUE TO BE UTILIZED IN ACCORDANCE WITH HISTORICAL PRACTICES.

* VOLUME:

PERIOD OF USE: APRIL 01 TO DECEMBER 31

* POINT OF DIVERSION AND MEANS OF DIVERSION:

	LOT	BLK	QTR SEC	SEC	TWP	RGE	COUNTY	MEANS
01			NENENE	25	01S	21W	RAVALLI	INSTREAM USE

PLACE OF USE FOR RECREATION:

	ACRES	LOT	BLK	QTR SEC	SEC	TWP	RGE	COUNTY
001				NENENE	25	01S	21W	RAVALLI

***

TEMPORARY PRELIMINARY DECREE
SOUTH END SUBBASIN - BITTERROOT RIVER
BASIN 76H
ABSTRACT OF WATER RIGHT CLAIM

WATER*RIGHT*NUMBER*76H*-W-050270-00*(CONTINUED)

REMARKS CONTINUED:

```
*                                                                              *
*         THIS CLAIMED PURPOSE (USE) CANNOT BE CONFIRMED.                      *
*         THERE APPEARS TO BE NO APPROPRIATION OF WATER AS THE                 *
*         METHOD OF DIVERSION IS INSTREAM USE.                                 *
*                                                                              *
*         THERE IS A QUESTION AS TO THE VALIDITY OF THIS                       *
*         CLAIMED RIGHT. IN THE MATTER OF THE DEARBORN DRAINAGE                *
*         AREA, 234 MONT. 343 (1988) (THE BEAN LAKE CASE) THE                  *
*         MONTANA SUPREME COURT STATED: "IT IS CLEAR THEREFORE                 *
*         THAT UNDER MONTANA LAW BEFORE 1973, NO APPROPRIATION                 *
*         RIGHT WAS RECOGNIZED FOR RECREATION, FISH AND                        *
*         WILDLIFE, EXCEPT THROUGH A MURPHY RIGHT STATUTE."                    *
*                                                                              *
*                                                                              *
********************************************************************************
```

A BETTER UNDERSTANDING OF YOUR CLAIMED WATER RIGHT CAN BE OBTAINED BY COMPARING YOUR RIGHT WITH OTHER CLAIMS IN THE BASIN. FOR EXAMPLE, COMPARE PRIORITY DATES, FLOW RATES, VOLUMES, OR ACRES IRRIGATED. ALSO, YOUR WATER RIGHT MAY BE SUBJECT TO WATER RIGHTS IN ADJOINING BASINS OR SUBBASINS AS WELL AS BEING SUBJECT TO OTHER RIGHTS ON YOUR SOURCE OF SUPPLY. FINALLY, YOUR WATER RIGHT MAY BE SUBJECT TO INDIAN RESERVED AND FEDERAL RESERVED WATER RIGHTS.

COMPLETE DETAILS REGARDING THE DNRC EXAMINATION RESULTS AND RELATED MATERIALS CAN BE REVIEWED AT THE OFFICE LOCATIONS IDENTIFIED IN THE DOCUMENT ENTITLED "NOTICE OF ENTRY OF TEMPORARY PRELIMINARY DECREE AND NOTICE OF AVAILABILITY."

SEE GENERAL FINDINGS OF FACT AND CONCLUSIONS OF LAW FOR FURTHER EXPLANATION OF YOUR CLAIMED WATER RIGHT. THESE FINDINGS CAN BE FOUND AS INDICATED IN THE DOCUMENT ENTITLED "NOTICE OF ENTRY OF TEMPORARY PRELIMINARY DECREE AND NOTICE OF AVAILABILITY." IF YOU NEED OBJECTION FORMS, OR HAVE QUESTIONS ABOUT WATER COURT PROCEDURES OR CHANGES TO YOUR RIGHT, YOU CAN CONTACT THE WATER COURT BY CALLING 1-800-624-3270 (WITHIN MONTANA ONLY) OR 1-406-586-4364, OR BY WRITING TO P.O. BOX 879, BOZEMAN MT 59771-0879.

04/11/94
PAGE 1,136

TEMPORARY PRELIMINARY DECREE
SOUTH END SUBBASIN - BITTERROOT RIVER
BASIN 76H
ABSTRACT OF WATER RIGHT CLAIM

WATER RIGHT NUMBER 76H W-050271-00

IMPORTANT NOTICE

YOUR WATER RIGHT AS SHOWN ON THIS ABSTRACT MAY HAVE CHANGES FROM YOUR WATER RIGHT AS CLAIMED OR AMENDED. AN ASTERISK (*) HAS BEEN PLACED NEXT TO EACH ITEM CHANGED BY THE DEPARTMENT OF NATURAL RESOURCES AND CONSERVATION (DNRC) DURING THE EXAMINATION PROCESS. THESE CHANGES ARE AUTHORIZED BY THE MONTANA WATER COURT OR THE WATER RIGHT CLAIM EXAMINATION RULES AS ADOPTED BY THE MONTANA SUPREME COURT.

OBJECTIONS MAY BE FILED ACCORDING TO THE PROCEDURES OUTLINED IN THE DOCUMENT ENTITLED "NOTICE OF ENTRY OF TEMPORARY PRELIMINARY DECREE AND NOTICE OF AVAILABILITY." UNLESS OBJECTED TO OR CALLED IN ON MOTION OF THE MONTANA WATER COURT IN THIS DECREE OR IN THE PRELIMINARY DECREE, THE ELEMENTS OF THIS CLAIMED WATER RIGHT WILL APPEAR IN THE FINAL DECREE AS SHOWN ON THIS ABSTRACT. (SEE SECTION 85-2-233, MONTANA CODE ANNOTATED.)

OWNERS: USA (DEPT OF AGRICULTURE FOREST SERVICE)
PO BOX 7669
MISSOULA MT 59807

PURPOSE (USE): RECREATION

* SOURCE: UNNAMED TRIBUTARY OF MOOSE CREEK
SOURCE TYPE: SURFACE WATER
RESERVOIR/LAKE NAME: SHADOW LAKE

PRIORITY DATE: MAY 22, 1905
TYPE OF HISTORICAL RIGHT: USE

* FLOW RATE: THE FLOW RATE AND VOLUME ARE LIMITED TO THE MINIMUM AMOUNTS NECESSARY TO SUSTAIN THIS PURPOSE. THIS RIGHT SHALL CONTINUE TO BE UTILIZED IN ACCORDANCE WITH HISTORICAL PRACTICES.

* VOLUME:

PERIOD OF USE: APRIL 01 TO DECEMBER 31

* POINT OF DIVERSION AND MEANS OF DIVERSION:

	LOT	BLK	QTR SEC	SEC	TWP	RGE	COUNTY	MEANS
01			SESESE	06	03N	17W	RAVALLI	INSTREAM USE
02			SWSWSW	05	03N	17W	RAVALLI	INSTREAM USE
03			NENENE	07	03N	17W	RAVALLI	INSTREAM USE
04			NWNWNW	08	03N	17W	RAVALLI	INSTREAM USE

* PLACE OF USE FOR RECREATION:

ACRES	LOT	BLK	QTR SEC	SEC	TWP	RGE	COUNTY
001			SESESE	06	03N	17W	RAVALLI
002			SWSWSW	05	03N	17W	RAVALLI
003			NENENE	07	03N	17W	RAVALLI
004			NWNWNW	08	03N	17W	RAVALLI

TEMPORARY PRELIMINARY DECREE
SOUTH END SUBBASIN - BITTERROOT RIVER
BASIN 76H
ABSTRACT OF WATER RIGHT CLAIM

WATER RIGHT NUMBER 76H -W-050271-00 (CONTINUED)

REMARKS CONTINUED:

```
**************************************************************************
*  THE FOLLOWING ISSUES WERE IDENTIFIED BY THE DNRC DURING ITS           *
*  EXAMINATION OF THIS WATER RIGHT CLAIM.  THESE ISSUES MAY REMAIN       *
*  UNRESOLVED IF NO OBJECTIONS ARE FILED.                                *
*                                                                        *
*                                                                        *
*                                                                        *
*        THIS CLAIMED PURPOSE (USE) CANNOT BE CONFIRMED.                 *
*        THERE APPEARS TO BE NO APPROPRIATION OF WATER AS THE            *
*        METHOD OF DIVERSION IS INSTREAM USE.                            *
*                                                                        *
*        THERE IS A QUESTION AS TO THE VALIDITY OF THIS                  *
*        CLAIMED RIGHT. IN THE MATTER OF THE DEARBORN DRAINAGE           *
*        AREA, 234 MONT. 343 (1988) (THE BEAN LAKE CASE) THE             *
*        MONTANA SUPREME COURT STATED:  "IT IS CLEAR THEREFORE           *
*        THAT UNDER MONTANA LAW BEFORE 1973, NO APPROPRIATION            *
*        RIGHT WAS RECOGNIZED FOR RECREATION, FISH AND                   *
*        WILDLIFE, EXCEPT THROUGH A MURPHY RIGHT STATUTE."               *
*                                                                        *
*                                                                        *
**************************************************************************
```

A BETTER UNDERSTANDING OF YOUR CLAIMED WATER RIGHT CAN BE OBTAINED BY COMPARING YOUR RIGHT WITH OTHER CLAIMS IN THE BASIN. FOR EXAMPLE, COMPARE PRIORITY DATES, FLOW RATES, VOLUMES, OR ACRES IRRIGATED. ALSO, YOUR WATER RIGHT MAY BE SUBJECT TO WATER RIGHTS IN ADJOINING BASINS OR SUBBASINS AS WELL AS BEING SUBJECT TO OTHER RIGHTS ON YOUR SOURCE OF SUPPLY. FINALLY, YOUR WATER RIGHT MAY BE SUBJECT TO INDIAN RESERVED AND FEDERAL RESERVED WATER RIGHTS.

COMPLETE DETAILS REGARDING THE DNRC EXAMINATION RESULTS AND RELATED MATERIALS CAN BE REVIEWED AT THE OFFICE LOCATIONS IDENTIFIED IN THE DOCUMENT ENTITLED "NOTICE OF ENTRY OF TEMPORARY PRELIMINARY DECREE AND NOTICE OF AVAILABILITY."

SEE GENERAL FINDINGS OF FACT AND CONCLUSIONS OF LAW FOR FURTHER EXPLANATION OF YOUR CLAIMED WATER RIGHT. THESE FINDINGS CAN BE FOUND AS INDICATED IN THE DOCUMENT ENTITLED "NOTICE OF ENTRY OF TEMPORARY PRELIMINARY DECREE AND NOTICE OF AVAILABILITY." IF YOU NEED OBJECTION FORMS, OR HAVE QUESTIONS ABOUT WATER COURT PROCEDURES OR CHANGES TO YOUR RIGHT, YOU CAN CONTACT THE WATER COURT BY CALLING 1-800-624-3270 (WITHIN MONTANA ONLY) OR 1-406-586-4364, OR BY WRITING TO P.O. BOX 879, BOZEMAN MT 59771-0879.

04/11/94
PAGE 1,138

TEMPORARY PRELIMINARY DECREE
SOUTH END SUBBASIN - BITTERROOT RIVER
BASIN 76H
ABSTRACT OF WATER RIGHT CLAIM

WATER*RIGHT*NUMBER*76H*-W-050272-00

IMPORTANT NOTICE

YOUR WATER RIGHT AS SHOWN ON THIS ABSTRACT MAY HAVE CHANGES FROM YOUR WATER RIGHT AS CLAIMED OR AMENDED. AN ASTERISK (*) HAS BEEN PLACED NEXT TO EACH ITEM CHANGED BY THE DEPARTMENT OF NATURAL RESOURCES AND CONSERVATION (DNRC) DURING THE EXAMINATION PROCESS. THESE CHANGES ARE AUTHORIZED BY THE MONTANA WATER COURT OR THE WATER RIGHT CLAIM EXAMINATION RULES AS ADOPTED BY THE MONTANA SUPREME COURT.

OBJECTIONS MAY BE FILED ACCORDING TO THE PROCEDURES OUTLINED IN THE DOCUMENT ENTITLED "NOTICE OF ENTRY OF TEMPORARY PRELIMINARY DECREE AND NOTICE OF AVAILABILITY." UNLESS OBJECTED TO OR CALLED IN ON MOTION OF THE MONTANA WATER COURT IN THIS DECREE OR IN THE PRELIMINARY DECREE, THE ELEMENTS OF THIS CLAIMED WATER RIGHT WILL APPEAR IN THE FINAL DECREE AS SHOWN ON THIS ABSTRACT. (SEE SECTION 85-2-233, MONTANA CODE ANNOTATED.)

OWNERS: USA (DEPT OF AGRICULTURE FOREST SERVICE)
PO BOX 7669
MISSOULA MT 59807

PURPOSE (USE): RECREATION

SOURCE: UNNAMED TRIBUTARY OF MOOSE CREEK
SOURCE TYPE: SURFACE WATER

PRIORITY DATE: MAY 22, 1905
TYPE OF HISTORICAL RIGHT: USE

* FLOW RATE: THE FLOW RATE AND VOLUME ARE LIMITED TO THE MINIMUM AMOUNTS NECESSARY TO SUSTAIN THIS PURPOSE. THIS RIGHT SHALL CONTINUE TO BE UTILIZED IN ACCORDANCE WITH HISTORICAL PRACTICES.

* VOLUME:

PERIOD OF USE: APRIL 01 TO DECEMBER 31

* POINT OF DIVERSION AND MEANS OF DIVERSION:

	LOT	BLK	QTR SEC	SEC	TWP	RGE	COUNTY	MEANS
01			W2W2NW	05	03N	17W	RAVALLI	INSTREAM USE

* PLACE OF USE FOR RECREATION:

	ACRES	LOT	BLK	QTR SEC	SEC	TWP	RGE	COUNTY
001				W2W2NW	05	03N	17W	RAVALLI

****
* THE FOLLOWING ISSUES WERE IDENTIFIED BY THE DNRC DURING ITS EXAMINATION OF THIS WATER RIGHT CLAIM. THESE ISSUES MAY REMAIN UNRESOLVED IF NO OBJECTIONS ARE FILED. *
****

TEMPORARY PRELIMINARY DECREE
SOUTH END SUBBASIN - BITTERROOT RIVER
BASIN 76H
ABSTRACT OF WATER RIGHT CLAIM

WATER*RIGHT*NUMBER*76H*-W-050272-00*(CONTINUED)

REMARKS CONTINUED:

```
*                                                                      *
*        THIS CLAIMED PURPOSE (USE) CANNOT BE CONFIRMED.               *
*        THERE APPEARS TO BE NO APPROPRIATION OF WATER AS THE          *
*        METHOD OF DIVERSION IS INSTREAM USE.                          *
*                                                                      *
*        THERE IS A QUESTION AS TO THE VALIDITY OF THIS                *
*        CLAIMED RIGHT. IN THE MATTER OF THE DEARBORN DRAINAGE         *
*        AREA, 234 MONT. 343 (1988) (THE BEAN LAKE CASE) THE           *
*        MONTANA SUPREME COURT STATED:  "IT IS CLEAR THEREFORE         *
*        THAT UNDER MONTANA LAW BEFORE 1973, NO APPROPRIATION          *
*        RIGHT WAS RECOGNIZED FOR RECREATION, FISH AND                 *
*        WILDLIFE, EXCEPT THROUGH A MURPHY RIGHT STATUTE."             *
*                                                                      *
*                                                                      *
************************************************************************
```

A BETTER UNDERSTANDING OF YOUR CLAIMED WATER RIGHT CAN BE OBTAINED BY COMPARING YOUR RIGHT WITH OTHER CLAIMS IN THE BASIN. FOR EXAMPLE, COMPARE PRIORITY DATES, FLOW RATES, VOLUMES, OR ACRES IRRIGATED. ALSO, YOUR WATER RIGHT MAY BE SUBJECT TO WATER RIGHTS IN ADJOINING BASINS OR SUBBASINS AS WELL AS BEING SUBJECT TO OTHER RIGHTS ON YOUR SOURCE OF SUPPLY. FINALLY, YOUR WATER RIGHT MAY BE SUBJECT TO INDIAN RESERVED AND FEDERAL RESERVED WATER RIGHTS.

COMPLETE DETAILS REGARDING THE DNRC EXAMINATION RESULTS AND RELATED MATERIALS CAN BE REVIEWED AT THE OFFICE LOCATIONS IDENTIFIED IN THE DOCUMENT ENTITLED "NOTICE OF ENTRY OF TEMPORARY PRELIMINARY DECREE AND NOTICE OF AVAILABILITY."

SEE GENERAL FINDINGS OF FACT AND CONCLUSIONS OF LAW FOR FURTHER EXPLANATION OF YOUR CLAIMED WATER RIGHT. THESE FINDINGS CAN BE FOUND AS INDICATED IN THE DOCUMENT ENTITLED "NOTICE OF ENTRY OF TEMPORARY PRELIMINARY DECREE AND NOTICE OF AVAILABILITY." IF YOU NEED OBJECTION FORMS, OR HAVE QUESTIONS ABOUT WATER COURT PROCEDURES OR CHANGES TO YOUR RIGHT, YOU CAN CONTACT THE WATER COURT BY CALLING 1-800-624-3270 (WITHIN MONTANA ONLY) OR 1-406-586-4364, OR BY WRITING TO P.O. BOX 879, BOZEMAN MT 59771-0879.

04/11/94
PAGE 1,140

TEMPORARY PRELIMINARY DECREE
SOUTH END SUBBASIN - BITTERROOT RIVER
BASIN 76H
ABSTRACT OF WATER RIGHT CLAIM

WATER RIGHT NUMBER 76H W 050273 00

IMPORTANT NOTICE

YOUR WATER RIGHT AS SHOWN ON THIS ABSTRACT MAY HAVE CHANGES FROM YOUR WATER RIGHT AS CLAIMED OR AMENDED. AN ASTERISK (*) HAS BEEN PLACED NEXT TO EACH ITEM CHANGED BY THE DEPARTMENT OF NATURAL RESOURCES AND CONSERVATION (DNRC) DURING THE EXAMINATION PROCESS. THESE CHANGES ARE AUTHORIZED BY THE MONTANA WATER COURT OR THE WATER RIGHT CLAIM EXAMINATION RULES AS ADOPTED BY THE MONTANA SUPREME COURT.

OBJECTIONS MAY BE FILED ACCORDING TO THE PROCEDURES OUTLINED IN THE DOCUMENT ENTITLED "NOTICE OF ENTRY OF TEMPORARY PRELIMINARY DECREE AND NOTICE OF AVAILABILITY." UNLESS OBJECTED TO OR CALLED IN ON MOTION OF THE MONTANA WATER COURT IN THIS DECREE OR IN THE PRELIMINARY DECREE, THE ELEMENTS OF THIS CLAIMED WATER RIGHT WILL APPEAR IN THE FINAL DECREE AS SHOWN ON THIS ABSTRACT. (SEE SECTION 85-2-233, MONTANA CODE ANNOTATED.)

OWNERS: USA (DEPT OF AGRICULTURE FOREST SERVICE)
PO BOX 7669
MISSOULA MT 59807

PURPOSE (USE): RECREATION

SOURCE: UNNAMED TRIBUTARY OF MOOSE CREEK
SOURCE TYPE: SURFACE WATER

PRIORITY DATE: MAY 22, 1905
TYPE OF HISTORICAL RIGHT: USE

* FLOW RATE: THE FLOW RATE AND VOLUME ARE LIMITED TO THE MINIMUM AMOUNTS NECESSARY TO SUSTAIN THIS PURPOSE. THIS RIGHT SHALL CONTINUE TO BE UTILIZED IN ACCORDANCE WITH HISTORICAL PRACTICES.

* VOLUME:

PERIOD OF USE: APRIL 01 TO DECEMBER 31

* POINT OF DIVERSION AND MEANS OF DIVERSION:

	LOT	BLK	QTR SEC	SEC	TWP	RGE	COUNTY	MEANS
01			NESESE	22	03N	17W	RAVALLI	INSTREAM USE

PLACE OF USE FOR RECREATION:

	ACRES	LOT	BLK	QTR SEC	SEC	TWP	RGE	COUNTY
001				NESESE	22	03N	17W	RAVALLI

***

TEMPORARY PRELIMINARY DECREE
SOUTH END SUBBASIN - BITTERROOT RIVER
BASIN 76H
ABSTRACT OF WATER RIGHT CLAIM

WATER*RIGHT*NUMBER*76H*-W-050273-00* (CONTINUED)

REMARKS CONTINUED:

```
*                                                                              *
*         THIS CLAIMED PURPOSE (USE) CANNOT BE CONFIRMED.                      *
*         THERE APPEARS TO BE NO APPROPRIATION OF WATER AS THE                 *
*         METHOD OF DIVERSION IS INSTREAM USE.                                 *
*                                                                              *
*         THERE IS A QUESTION AS TO THE VALIDITY OF THIS                       *
*         CLAIMED RIGHT. IN THE MATTER OF THE DEARBORN DRAINAGE                *
*         AREA, 234 MONT. 343 (1988) (THE BEAN LAKE CASE) THE                  *
*         MONTANA SUPREME COURT STATED:  "IT IS CLEAR THEREFORE                *
*         THAT UNDER MONTANA LAW BEFORE 1973, NO APPROPRIATION                 *
*         RIGHT WAS RECOGNIZED FOR RECREATION, FISH AND                        *
*         WILDLIFE, EXCEPT THROUGH A MURPHY RIGHT STATUTE."                    *
*                                                                              *
*                                                                              *
********************************************************************************
```

A BETTER UNDERSTANDING OF YOUR CLAIMED WATER RIGHT CAN BE OBTAINED BY COMPARING YOUR RIGHT WITH OTHER CLAIMS IN THE BASIN. FOR EXAMPLE, COMPARE PRIORITY DATES, FLOW RATES, VOLUMES, OR ACRES IRRIGATED. ALSO, YOUR WATER RIGHT MAY BE SUBJECT TO WATER RIGHTS IN ADJOINING BASINS OR SUBBASINS AS WELL AS BEING SUBJECT TO OTHER RIGHTS ON YOUR SOURCE OF SUPPLY. FINALLY, YOUR WATER RIGHT MAY BE SUBJECT TO INDIAN RESERVED AND FEDERAL RESERVED WATER RIGHTS.

COMPLETE DETAILS REGARDING THE DNRC EXAMINATION RESULTS AND RELATED MATERIALS CAN BE REVIEWED AT THE OFFICE LOCATIONS IDENTIFIED IN THE DOCUMENT ENTITLED "NOTICE OF ENTRY OF TEMPORARY PRELIMINARY DECREE AND NOTICE OF AVAILABILITY."

SEE GENERAL FINDINGS OF FACT AND CONCLUSIONS OF LAW FOR FURTHER EXPLANATION OF YOUR CLAIMED WATER RIGHT. THESE FINDINGS CAN BE FOUND AS INDICATED IN THE DOCUMENT ENTITLED "NOTICE OF ENTRY OF TEMPORARY PRELIMINARY DECREE AND NOTICE OF AVAILABILITY." IF YOU NEED OBJECTION FORMS, OR HAVE QUESTIONS ABOUT WATER COURT PROCEDURES OR CHANGES TO YOUR RIGHT, YOU CAN CONTACT THE WATER COURT BY CALLING 1-800-624-3270 (WITHIN MONTANA ONLY) OR 1-406-586-4364, OR BY WRITING TO P.O. BOX 879, BOZEMAN MT 59771-0879.

TEMPORARY PRELIMINARY DECREE
SOUTH END SUBBASIN - BITTERROOT RIVER
BASIN 76H
ABSTRACT OF WATER RIGHT CLAIM

WATER RIGHT NUMBER: 76H -W-050274-00

IMPORTANT NOTICE

YOUR WATER RIGHT AS SHOWN ON THIS ABSTRACT MAY HAVE CHANGES FROM YOUR WATER RIGHT AS CLAIMED OR AMENDED. AN ASTERISK (*) HAS BEEN PLACED NEXT TO EACH ITEM CHANGED BY THE DEPARTMENT OF NATURAL RESOURCES AND CONSERVATION (DNRC) DURING THE EXAMINATION PROCESS. THESE CHANGES ARE AUTHORIZED BY THE MONTANA WATER COURT OR THE WATER RIGHT CLAIM EXAMINATION RULES AS ADOPTED BY THE MONTANA SUPREME COURT.

OBJECTIONS MAY BE FILED ACCORDING TO THE PROCEDURES OUTLINED IN THE DOCUMENT ENTITLED "NOTICE OF ENTRY OF TEMPORARY PRELIMINARY DECREE AND NOTICE OF AVAILABILITY." UNLESS OBJECTED TO OR CALLED IN ON MOTION OF THE MONTANA WATER COURT IN THIS DECREE OR IN THE PRELIMINARY DECREE, THE ELEMENTS OF THIS CLAIMED WATER RIGHT WILL APPEAR IN THE FINAL DECREE AS SHOWN ON THIS ABSTRACT. (SEE SECTION 85-2-233, MONTANA CODE ANNOTATED.)

OWNERS: USA (DEPT OF AGRICULTURE FOREST SERVICE)
PO BOX 7669
MISSOULA MT 59807

PURPOSE (USE): INSTITUTIONAL

MEDICINE POINT LOOKOUT

SOURCE: UNNAMED TRIBUTARY OF LAIRD CREEK
SOURCE TYPE: SURFACE WATER

PRIORITY DATE: JUNE 01, 1937
TYPE OF HISTORICAL RIGHT: USE

FLOW RATE: 1.00 GPM

VOLUME: .10 AF

PERIOD OF USE: JUNE 01 TO OCTOBER 31

POINT OF DIVERSION AND MEANS OF DIVERSION:

	LOT	BLK	QTR SEC	SEC	TWP	RGE	COUNTY	MEANS
01			NESWNE	29	01N	20W	RAVALLI	BUCKET

PLACE OF USE FOR INSTITUTIONAL:

ACRES	LOT	BLK	QTR SEC	SEC	TWP	RGE	COUNTY
001			NWNWSE	29	01N	20W	RAVALLI

REMARKS:

THE FOLLOWING ELEMENTS WERE AMENDED BY THE CLAIMANT ON 05/03/89: PURPOSE, SOURCE, FLOW RATE, VOLUME, PERIOD OF USE, PRIORITY DATE, MEANS OF DIVERSION, POINT OF DIVERSION.

04/11/94
PAGE 1,143

TEMPORARY PRELIMINARY DECREE
SOUTH END SUBBASIN - BITTERROOT RIVER
BASIN 76H
ABSTRACT OF WATER RIGHT CLAIM

WATER RIGHT NUMBER 76H - W-050274-00 (CONTINUED)

REMARKS CONTINUED:

****
* THE FOLLOWING ISSUES WERE IDENTIFIED BY THE DNRC DURING ITS *
* EXAMINATION OF THIS WATER RIGHT CLAIM. THESE ISSUES MAY REMAIN *
* UNRESOLVED IF NO OBJECTIONS ARE FILED. *
*
*
*
* VOLUME APPEARS TO BE EXCESSIVE FOR A BUCKET MEANS OF *
* DIVERSION. *
*
*
****

A BETTER UNDERSTANDING OF YOUR CLAIMED WATER RIGHT CAN BE OBTAINED BY COMPARING YOUR RIGHT WITH OTHER CLAIMS IN THE BASIN. FOR EXAMPLE, COMPARE PRIORITY DATES, FLOW RATES, VOLUMES, OR ACRES IRRIGATED. ALSO, YOUR WATER RIGHT MAY BE SUBJECT TO WATER RIGHTS IN ADJOINING BASINS OR SUBBASINS AS WELL AS BEING SUBJECT TO OTHER RIGHTS ON YOUR SOURCE OF SUPPLY. FINALLY, YOUR WATER RIGHT MAY BE SUBJECT TO INDIAN RESERVED AND FEDERAL RESERVED WATER RIGHTS.

COMPLETE DETAILS REGARDING THE DNRC EXAMINATION RESULTS AND RELATED MATERIALS CAN BE REVIEWED AT THE OFFICE LOCATIONS IDENTIFIED IN THE DOCUMENT ENTITLED "NOTICE OF ENTRY OF TEMPORARY PRELIMINARY DECREE AND NOTICE OF AVAILABILITY."

SEE GENERAL FINDINGS OF FACT AND CONCLUSIONS OF LAW FOR FURTHER EXPLANATION OF YOUR CLAIMED WATER RIGHT. THESE FINDINGS CAN BE FOUND AS INDICATED IN THE DOCUMENT ENTITLED "NOTICE OF ENTRY OF TEMPORARY PRELIMINARY DECREE AND NOTICE OF AVAILABILITY." IF YOU NEED OBJECTION FORMS, OR HAVE QUESTIONS ABOUT WATER COURT PROCEDURES OR CHANGES TO YOUR RIGHT, YOU CAN CONTACT THE WATER COURT BY CALLING 1-800-624-3270 (WITHIN MONTANA ONLY) OR 1-406-586-4364, OR BY WRITING TO P.O. BOX 879, BOZEMAN MT 59771-0879.

04/11/94
PAGE 1,144

TEMPORARY PRELIMINARY DECREE
SOUTH END SUBBASIN - BITTERROOT RIVER
BASIN 76H
ABSTRACT OF WATER RIGHT CLAIM

WATER RIGHT NUMBER 76H -0-050275-00

***** THIS WATER RIGHT CLAIM HAS BEEN TERMINATED *****

OWNERS: USA (DEPT OF AGRICULTURE FOREST SERVICE)
PO BOX 7669
MISSOULA MT 59807

PURPOSE (USE): RECREATION

SOURCE: MOOSE CREEK

PRIORITY DATE:

FLOW RATE:

VOLUME:

PERIOD OF USE:

POINT OF DIVERSION AND MEANS OF DIVERSION:

	LOT	BLK	QTR	SEC	SEC	TWP	RGE	COUNTY	MEANS
01			NW		16	02N	17W	RAVALLI	INSTREAM USE

PLACE OF USE FOR RECREATION:

REMARKS:

THIS CLAIM WAS WITHDRAWN FROM THE ADJUDICATION
PROCESS AT THE REQUEST OF THE CLAIMANT ON 07/20/90.

****
* THE DNRC EXAMINATION OF THIS CLAIM MAY NOT HAVE BEEN COMPLETED *
* AS THE CLAIMANT WITHDREW THE CLAIM. *
****

OBJECTIONS MAY BE FILED ACCORDING TO THE PROCEDURES OUTLINED IN THE DOCUMENT ENTITLED "NOTICE OF ENTRY OF TEMPORARY PRELIMINARY DECREE AND NOTICE OF AVAILABILITY." UNLESS OBJECTED TO OR CALLED IN ON MOTION OF THE MONTANA WATER COURT IN THIS DECREE OR IN THE PRELIMINARY DECREE, THE ELEMENTS OF THIS CLAIMED WATER RIGHT WILL APPEAR IN THE FINAL DECREE AS SHOWN ON THIS ABSTRACT. (SEE SECTION 85-2-233, MONTANA CODE ANNOTATED.)

SEE GENERAL FINDINGS OF FACT AND CONCLUSIONS OF LAW FOR FURTHER EXPLANATION OF YOUR CLAIMED WATER RIGHT. THESE FINDINGS CAN BE FOUND AS INDICATED IN THE DOCUMENT ENTITLED "NOTICE OF ENTRY OF TEMPORARY PRELIMINARY DECREE AND NOTICE OF AVAILABILITY." IF YOU NEED OBJECTION FORMS, OR HAVE QUESTIONS ABOUT WATER COURT PROCEDURES OR CHANGES TO YOUR RIGHT, YOU CAN CONTACT THE WATER COURT BY CALLING 1-800-624-3270 (WITHIN MONTANA ONLY) OR 1-406-586-4364, OR BY WRITING TO P.O. BOX 879, BOZEMAN MT 59771-0879.

TEMPORARY PRELIMINARY DECREE
SOUTH END SUBBASIN - BITTERROOT RIVER
BASIN 76H
ABSTRACT OF WATER RIGHT CLAIM

04/11/94
PAGE 1,145

WATER*RIGHT*NUMBER*76H*-0-050276-00

***** THIS WATER RIGHT CLAIM HAS BEEN TERMINATED *****

OWNERS: USA (DEPT OF AGRICULTURE FOREST SERVICE)
PO BOX 7669
MISSOULA MT 59807

PURPOSE (USE): RECREATION

SOURCE: BUSH CREEK

PRIORITY DATE:

FLOW RATE:

VOLUME:

PERIOD OF USE:

POINT OF DIVERSION AND MEANS OF DIVERSION:

	LOT	BLK	QTR	SEC	SEC	TWP	RGE	COUNTY	MEANS
01			E2SE	05	02N	17W		RAVALLI	INSTREAM USE

PLACE OF USE FOR RECREATION:

REMARKS:

THIS CLAIM WAS WITHDRAWN FROM THE ADJUDICATION
PROCESS AT THE REQUEST OF THE CLAIMANT ON 07/20/90.

****
* THE DNRC EXAMINATION OF THIS CLAIM MAY NOT HAVE BEEN COMPLETED *
* AS THE CLAIMANT WITHDREW THE CLAIM. *
****

OBJECTIONS MAY BE FILED ACCORDING TO THE PROCEDURES OUTLINED IN THE DOCUMENT ENTITLED "NOTICE OF ENTRY OF TEMPORARY PRELIMINARY DECREE AND NOTICE OF AVAILABILITY." UNLESS OBJECTED TO OR CALLED IN ON MOTION OF THE MONTANA WATER COURT IN THIS DECREE OR IN THE PRELIMINARY DECREE, THE ELEMENTS OF THIS CLAIMED WATER RIGHT WILL APPEAR IN THE FINAL DECREE AS SHOWN ON THIS ABSTRACT. (SEE SECTION 85-2-233, MONTANA CODE ANNOTATED.)

SEE GENERAL FINDINGS OF FACT AND CONCLUSIONS OF LAW FOR FURTHER EXPLANATION OF YOUR CLAIMED WATER RIGHT. THESE FINDINGS CAN BE FOUND AS INDICATED IN THE DOCUMENT ENTITLED "NOTICE OF ENTRY OF TEMPORARY PRELIMINARY DECREE AND NOTICE OF AVAILABILITY." IF YOU NEED OBJECTION FORMS, OR HAVE QUESTIONS ABOUT WATER COURT PROCEDURES OR CHANGES TO YOUR RIGHT, YOU CAN CONTACT THE WATER COURT BY CALLING 1-800-624-3270 (WITHIN MONTANA ONLY) OR 1-406-586-4364, OR BY WRITING TO P.O. BOX 879, BOZEMAN MT 59771-0879.

04/11/94
PAGE 1,146

TEMPORARY PRELIMINARY DECREE
SOUTH END SUBBASIN - BITTERROOT RIVER
BASIN 76H
ABSTRACT OF WATER RIGHT CLAIM

WATER RIGHT NUMBER 76H -0-050277-00

***** THIS WATER RIGHT CLAIM HAS BEEN TERMINATED *****

OWNERS: USA (DEPT OF AGRICULTURE FOREST SERVICE)
PO BOX 7669
MISSOULA MT 59807

PURPOSE (USE): RECREATION

SOURCE: UNNAMED TRIBUTARY OF BUSH CREEK

PRIORITY DATE:

FLOW RATE:

VOLUME:

PERIOD OF USE:

POINT OF DIVERSION AND MEANS OF DIVERSION:

	LOT	BLK	QTR	SEC	SEC	TWP	RGE	COUNTY	MEANS
01			NWNW	33	03N	17W		RAVALLI	INSTREAM USE

PLACE OF USE FOR RECREATION:

REMARKS:

THIS CLAIM WAS WITHDRAWN FROM THE ADJUDICATION
PROCESS AT THE REQUEST OF THE CLAIMANT ON 07/20/90.

****
* THE DNRC EXAMINATION OF THIS CLAIM MAY NOT HAVE BEEN COMPLETED *
* AS THE CLAIMANT WITHDREW THE CLAIM. *
****

OBJECTIONS MAY BE FILED ACCORDING TO THE PROCEDURES OUTLINED IN THE DOCUMENT ENTITLED "NOTICE OF ENTRY OF TEMPORARY PRELIMINARY DECREE AND NOTICE OF AVAILABILITY." UNLESS OBJECTED TO OR CALLED IN ON MOTION OF THE MONTANA WATER COURT IN THIS DECREE OR IN THE PRELIMINARY DECREE, THE ELEMENTS OF THIS CLAIMED WATER RIGHT WILL APPEAR IN THE FINAL DECREE AS SHOWN ON THIS ABSTRACT. (SEE SECTION 85-2-233, MONTANA CODE ANNOTATED.)

SEE GENERAL FINDINGS OF FACT AND CONCLUSIONS OF LAW FOR FURTHER EXPLANATION OF YOUR CLAIMED WATER RIGHT. THESE FINDINGS CAN BE FOUND AS INDICATED IN THE DOCUMENT ENTITLED "NOTICE OF ENTRY OF TEMPORARY PRELIMINARY DECREE AND NOTICE OF AVAILABILITY." IF YOU NEED OBJECTION FORMS, OR HAVE QUESTIONS ABOUT WATER COURT PROCEDURES OR CHANGES TO YOUR RIGHT, YOU CAN CONTACT THE WATER COURT BY CALLING 1-800-624-3270 (WITHIN MONTANA ONLY) OR 1-406-586-4364, OR BY WRITING TO P.O. BOX 879, BOZEMAN MT 59771-0879.

TEMPORARY PRELIMINARY DECREE
SOUTH END SUBBASIN - BITTERROOT RIVER
BASIN 76H
ABSTRACT OF WATER RIGHT CLAIM

WATER RIGHT NUMBER: 76H-0-050278-00

***** THIS WATER RIGHT CLAIM HAS BEEN TERMINATED *****

OWNERS: USA (DEPT OF AGRICULTURE FOREST SERVICE)
PO BOX 7669
MISSOULA MT 59807

PURPOSE (USE): RECREATION

SOURCE: UNNAMED TRIBUTARY OF MARTIN CREEK

PRIORITY DATE:

FLOW RATE:

VOLUME:

PERIOD OF USE:

POINT OF DIVERSION AND MEANS OF DIVERSION:

	LOT	BLK	QTR	SEC	SEC	TWP	RGE	COUNTY	MEANS
01			W2SW		31	03N	17W	RAVALLI	INSTREAM USE

PLACE OF USE FOR RECREATION:

REMARKS:

THIS CLAIM WAS WITHDRAWN FROM THE ADJUDICATION
PROCESS AT THE REQUEST OF THE CLAIMANT ON 07/20/90.

****
* THE DNRC EXAMINATION OF THIS CLAIM MAY NOT HAVE BEEN COMPLETED *
* AS THE CLAIMANT WITHDREW THE CLAIM. *
****

OBJECTIONS MAY BE FILED ACCORDING TO THE PROCEDURES OUTLINED IN THE DOCUMENT ENTITLED "NOTICE OF ENTRY OF TEMPORARY PRELIMINARY DECREE AND NOTICE OF AVAILABILITY." UNLESS OBJECTED TO OR CALLED IN ON MOTION OF THE MONTANA WATER COURT IN THIS DECREE OR IN THE PRELIMINARY DECREE, THE ELEMENTS OF THIS CLAIMED WATER RIGHT WILL APPEAR IN THE FINAL DECREE AS SHOWN ON THIS ABSTRACT. (SEE SECTION 85-2-233, MONTANA CODE ANNOTATED.)

SEE GENERAL FINDINGS OF FACT AND CONCLUSIONS OF LAW FOR FURTHER EXPLANATION OF YOUR CLAIMED WATER RIGHT. THESE FINDINGS CAN BE FOUND AS INDICATED IN THE DOCUMENT ENTITLED "NOTICE OF ENTRY OF TEMPORARY PRELIMINARY DECREE AND NOTICE OF AVAILABILITY." IF YOU NEED OBJECTION FORMS, OR HAVE QUESTIONS ABOUT WATER COURT PROCEDURES OR CHANGES TO YOUR RIGHT, YOU CAN CONTACT THE WATER COURT BY CALLING 1-800-624-3270 (WITHIN MONTANA ONLY) OR 1-406-586-4364, OR BY WRITING TO P.O. BOX 879, BOZEMAN MT 59771-0879.

04/11/94
PAGE 1,148

TEMPORARY PRELIMINARY DECREE
SOUTH END SUBBASIN - BITTERROOT RIVER
BASIN 76H
ABSTRACT OF WATER RIGHT CLAIM

WATER RIGHT NUMBER 76H W-050279-00

IMPORTANT NOTICE

YOUR WATER RIGHT AS SHOWN ON THIS ABSTRACT MAY HAVE CHANGES FROM YOUR WATER RIGHT AS CLAIMED OR AMENDED. AN ASTERISK (*) HAS BEEN PLACED NEXT TO EACH ITEM CHANGED BY THE DEPARTMENT OF NATURAL RESOURCES AND CONSERVATION (DNRC) DURING THE EXAMINATION PROCESS. THESE CHANGES ARE AUTHORIZED BY THE MONTANA WATER COURT OR THE WATER RIGHT CLAIM EXAMINATION RULES AS ADOPTED BY THE MONTANA SUPREME COURT.

OBJECTIONS MAY BE FILED ACCORDING TO THE PROCEDURES OUTLINED IN THE DOCUMENT ENTITLED "NOTICE OF ENTRY OF TEMPORARY PRELIMINARY DECREE AND NOTICE OF AVAILABILITY." UNLESS OBJECTED TO OR CALLED IN ON MOTION OF THE MONTANA WATER COURT IN THIS DECREE OR IN THE PRELIMINARY DECREE, THE ELEMENTS OF THIS CLAIMED WATER RIGHT WILL APPEAR IN THE FINAL DECREE AS SHOWN ON THIS ABSTRACT. (SEE SECTION 85-2-233, MONTANA CODE ANNOTATED.)

OWNERS: USA (DEPT OF AGRICULTURE FOREST SERVICE)
PO BOX 7669
MISSOULA MT 59807

PURPOSE (USE): RECREATION

SOURCE: WILES CREEK
SOURCE TYPE: SURFACE WATER

PRIORITY DATE: OCTOBER 03, 1905
TYPE OF HISTORICAL RIGHT: USE

* FLOW RATE: THE FLOW RATE AND VOLUME ARE LIMITED TO THE MINIMUM AMOUNTS NECESSARY TO SUSTAIN THIS PURPOSE. THIS RIGHT SHALL CONTINUE TO BE UTILIZED IN ACCORDANCE WITH HISTORICAL PRACTICES.

* VOLUME:

PERIOD OF USE: MARCH 01 TO NOVEMBER 30

* POINT OF DIVERSION AND MEANS OF DIVERSION:

	LOT	BLK	QTR SEC	SEC	TWP	RGE	COUNTY	MEANS
01			S2SENW	09	01S	20W	RAVALLI	INSTREAM USE
02			N2SW	09	01S	20W	RAVALLI	INSTREAM USE
03			N2NESE	08	01S	20W	RAVALLI	INSTREAM USE
04			S2NE	08	01S	20W	RAVALLI	INSTREAM USE
05			SENW	08	01S	20W	RAVALLI	INSTREAM USE
06			N2SW	08	01S	20W	RAVALLI	INSTREAM USE
07			SE	07	01S	20W	RAVALLI	INSTREAM USE
08			W2NE	18	01S	20W	RAVALLI	INSTREAM USE
09			S2NW	18	01S	20W	RAVALLI	INSTREAM USE
10			S2NE	13	01S	21W	RAVALLI	INSTREAM USE
11			W2SE	13	01S	21W	RAVALLI	INSTREAM USE
12			SESW	13	01S	21W	RAVALLI	INSTREAM USE
13			NW	24	01S	21W	RAVALLI	INSTREAM USE
14			S2NE	23	01S	21W	RAVALLI	INSTREAM USE
15			SENW	23	01S	21W	RAVALLI	INSTREAM USE

* PLACE OF USE FOR RECREATION:

ACRES	LOT	BLK	QTR SEC	SEC	TWP	RGE	COUNTY

TEMPORARY PRELIMINARY DECREE
SOUTH END SUBBASIN - BITTERROOT RIVER
BASIN 76H
ABSTRACT OF WATER RIGHT CLAIM

WATER RIGHT NUMBER 76H - W-050279-00 (CONTINUED)

PLACE OF USE CONTINUED:

001		SENW	23	01S	21W	RAVALLI
002		S2SENW	09	01S	20W	RAVALLI
003		N2SW	05	01S	20W	RAVALLI
004		N2NESE	08	01S	20W	RAVALLI
005		S2NE	08	01S	20W	RAVALLI
006		SENW	08	01S	20W	RAVALLI
007		N2SW	08	01S	20W	RAVALLI
008		SE	07	01S	20W	RAVALLI
009		W2NE	18	01S	20W	RAVALLI
010		S2NW	18	01S	20W	RAVALLI
011		S2NE	13	01S	21W	RAVALLI
012		W2SE	13	01S	21W	RAVALLI
013		SESW	13	01S	21W	RAVALLI
014		NW	24	01S	21W	RAVALLI
015		S2NE	23	01S	21W	RAVALLI

REMARKS:

THE FOLLOWING ELEMENTS WERE AMENDED BY THE CLAIMANT ON 06/15/88: VOLUME, POINT OF DIVERSION.

****
* THE FOLLOWING ISSUES WERE IDENTIFIED BY THE DNRC DURING ITS EXAMINATION OF THIS WATER RIGHT CLAIM. THESE ISSUES MAY REMAIN UNRESOLVED IF NO OBJECTIONS ARE FILED. *
*
* THIS CLAIMED PURPOSE (USE) CANNOT BE CONFIRMED. THERE APPEARS TO BE NO APPROPRIATION OF WATER AS THE METHOD OF DIVERSION IS INSTREAM USE. *
*
* THERE IS A QUESTION AS TO THE VALIDITY OF THIS CLAIMED RIGHT. IN THE MATTER OF THE DEARBORN DRAINAGE AREA, 234 MONT. 343 (1988) (THE BEAN LAKE CASE) THE MONTANA SUPREME COURT STATED: "IT IS CLEAR THEREFORE THAT UNDER MONTANA LAW BEFORE 1973, NO APPROPRIATION RIGHT WAS RECOGNIZED FOR RECREATION, FISH AND WILDLIFE, EXCEPT THROUGH A MURPHY RIGHT STATUTE." *
****

A BETTER UNDERSTANDING OF YOUR CLAIMED WATER RIGHT CAN BE OBTAINED BY COMPARING YOUR RIGHT WITH OTHER CLAIMS IN THE BASIN. FOR EXAMPLE, COMPARE PRIORITY DATES, FLOW RATES, VOLUMES, OR ACRES IRRIGATED. ALSO, YOUR WATER RIGHT MAY BE SUBJECT TO WATER RIGHTS IN ADJOINING BASINS OR SUBBASINS AS WELL AS BEING SUBJECT TO OTHER RIGHTS ON YOUR SOURCE OF SUPPLY. FINALLY, YOUR WATER RIGHT MAY BE SUBJECT TO INDIAN RESERVED AND FEDERAL RESERVED WATER RIGHTS.

COMPLETE DETAILS REGARDING THE DNRC EXAMINATION RESULTS AND RELATED MATERIALS CAN BE REVIEWED AT THE OFFICE LOCATIONS IDENTIFIED IN THE DOCUMENT ENTITLED "NOTICE OF ENTRY OF TEMPORARY PRELIMINARY DECREE AND NOTICE OF AVAILABILITY."

TEMPORARY PRELIMINARY DECREE
SOUTH END SUBBASIN - BITTERROOT RIVER
BASIN 76H
ABSTRACT OF WATER RIGHT CLAIM

WATER*RIGHT*NUMBER*76H*-W-050279-00* (CONTINUED)

SEE GENERAL FINDINGS OF FACT AND CONCLUSIONS OF LAW FOR FURTHER EXPLANATION OF YOUR CLAIMED WATER RIGHT. THESE FINDINGS CAN BE FOUND AS INDICATED IN THE DOCUMENT ENTITLED "NOTICE OF ENTRY OF TEMPORARY PRELIMINARY DECREE AND NOTICE OF AVAILABILITY." IF YOU NEED OBJECTION FORMS, OR HAVE QUESTIONS ABOUT WATER COURT PROCEDURES OR CHANGES TO YOUR RIGHT, YOU CAN CONTACT THE WATER COURT BY CALLING 1-800-624-3270 (WITHIN MONTANA ONLY) OR 1-406-586-4364, OR BY WRITING TO P.O. BOX 879, BOZEMAN MT 59771-0879.

04/11/94
PAGE 1,151

TEMPORARY PRELIMINARY DECREE
SOUTH END SUBBASIN - BITTERROOT RIVER
BASIN 76H
ABSTRACT OF WATER RIGHT CLAIM

WATER RIGHT NUMBER 76H - 0-050280-00

***** THIS WATER RIGHT CLAIM HAS BEEN TERMINATED *****

OWNERS: USA (DEPT OF AGRICULTURE FOREST SERVICE)
PO BOX 7669
MISSOULA MT 59807

PURPOSE (USE): RECREATION

SOURCE: PAINT CREEK

PRIORITY DATE:

FLOW RATE:

VOLUME:

PERIOD OF USE:

POINT OF DIVERSION AND MEANS OF DIVERSION:

	LOT	BLK	QTR	SEC	SEC	TWP	RGE	COUNTY	MEANS
01			S2S2SE		05	02N	17W	RAVALLI	INSTREAM USE

PLACE OF USE FOR RECREATION:

REMARKS:

THIS CLAIM WAS WITHDRAWN FROM THE ADJUDICATION
PROCESS AT THE REQUEST OF THE CLAIMANT ON 07/20/90.

****
* THE DNRC EXAMINATION OF THIS CLAIM MAY NOT HAVE BEEN COMPLETED *
* AS THE CLAIMANT WITHDREW THE CLAIM. *
****

OBJECTIONS MAY BE FILED ACCORDING TO THE PROCEDURES OUTLINED IN THE DOCUMENT ENTITLED "NOTICE OF ENTRY OF TEMPORARY PRELIMINARY DECREE AND NOTICE OF AVAILABILITY." UNLESS OBJECTED TO OR CALLED IN ON MOTION OF THE MONTANA WATER COURT IN THIS DECREE OR IN THE PRELIMINARY DECREE, THE ELEMENTS OF THIS CLAIMED WATER RIGHT WILL APPEAR IN THE FINAL DECREE AS SHOWN ON THIS ABSTRACT. (SEE SECTION 85-2-233, MONTANA CODE ANNOTATED.)

SEE GENERAL FINDINGS OF FACT AND CONCLUSIONS OF LAW FOR FURTHER EXPLANATION OF YOUR CLAIMED WATER RIGHT. THESE FINDINGS CAN BE FOUND AS INDICATED IN THE DOCUMENT ENTITLED "NOTICE OF ENTRY OF TEMPORARY PRELIMINARY DECREE AND NOTICE OF AVAILABILITY." IF YOU NEED OBJECTION FORMS, OR HAVE QUESTIONS ABOUT WATER COURT PROCEDURES OR CHANGES TO YOUR RIGHT, YOU CAN CONTACT THE WATER COURT BY CALLING 1-800-624-3270 (WITHIN MONTANA ONLY) OR 1-406-586-4364, OR BY WRITING TO P.O. BOX 879, BOZEMAN MT 59771-0879.

04/11/94
PAGE 1,152

TEMPORARY PRELIMINARY DECREE
SOUTH END SUBBASIN - BITTERROOT RIVER
BASIN 76H
ABSTRACT OF WATER RIGHT CLAIM

WATER RIGHT NUMBER 76H 40-050281-00

***** THIS WATER RIGHT CLAIM HAS BEEN TERMINATED *****

OWNERS: USA (DEPT OF AGRICULTURE FOREST SERVICE)
PO BOX 7669
MISSOULA MT 59807

PURPOSE (USE): RECREATION

SOURCE: REYNOLDS CREEK

PRIORITY DATE:

FLOW RATE:

VOLUME:

PERIOD OF USE:

POINT OF DIVERSION AND MEANS OF DIVERSION:

	LOT	BLK	QTR	SEC	SEC	TWP	RGE	COUNTY	MEANS
01			SE	04	02N	17W		RAVALLI	INSTREAM USE

PLACE OF USE FOR RECREATION:

REMARKS:

THIS CLAIM WAS WITHDRAWN FROM THE ADJUDICATION PROCESS AT THE REQUEST OF THE CLAIMANT ON 07/20/90.

****
* THE DNRC EXAMINATION OF THIS CLAIM MAY NOT HAVE BEEN COMPLETED *
* AS THE CLAIMANT WITHDREW THE CLAIM. *
****

OBJECTIONS MAY BE FILED ACCORDING TO THE PROCEDURES OUTLINED IN THE DOCUMENT ENTITLED "NOTICE OF ENTRY OF TEMPORARY PRELIMINARY DECREE AND NOTICE OF AVAILABILITY." UNLESS OBJECTED TO OR CALLED IN ON MOTION OF THE MONTANA WATER COURT IN THIS DECREE OR IN THE PRELIMINARY DECREE, THE ELEMENTS OF THIS CLAIMED WATER RIGHT WILL APPEAR IN THE FINAL DECREE AS SHOWN ON THIS ABSTRACT. (SEE SECTION 85-2-233, MONTANA CODE ANNOTATED.)

SEE GENERAL FINDINGS OF FACT AND CONCLUSIONS OF LAW FOR FURTHER EXPLANATION OF YOUR CLAIMED WATER RIGHT. THESE FINDINGS CAN BE FOUND AS INDICATED IN THE DOCUMENT ENTITLED "NOTICE OF ENTRY OF TEMPORARY PRELIMINARY DECREE AND NOTICE OF AVAILABILITY." IF YOU NEED OBJECTION FORMS, OR HAVE QUESTIONS ABOUT WATER COURT PROCEDURES OR CHANGES TO YOUR RIGHT, YOU CAN CONTACT THE WATER COURT BY CALLING 1-800-624-3270 (WITHIN MONTANA ONLY) OR 1-406-586-4364, OR BY WRITING TO P.O. BOX 879, BOZEMAN MT 59771-0879.

04/11/94
PAGE 1,153

TEMPORARY PRELIMINARY DECREE
SOUTH END SUBBASIN - BITTERROOT RIVER
BASIN 76H
ABSTRACT OF WATER RIGHT CLAIM

WATER RIGHT NUMBER 76H -0-050282-00

***** THIS WATER RIGHT CLAIM HAS BEEN TERMINATED *****

OWNERS: USA (DEPT OF AGRICULTURE FOREST SERVICE)
PO BOX 7669
MISSOULA MT 59807

PURPOSE (USE): RECREATION

SOURCE: VAPOR CREEK

PRIORITY DATE:

FLOW RATE:

VOLUME:

PERIOD OF USE:

POINT OF DIVERSION AND MEANS OF DIVERSION:

	LOT	BLK	QTR	SEC	SEC	TWP	RGE	COUNTY	MEANS
01			W2SW	22	02N	17W		RAVALLI	INSTREAM USE

PLACE OF USE FOR RECREATION:

REMARKS:

THIS CLAIM WAS WITHDRAWN FROM THE ADJUDICATION
PROCESS AT THE REQUEST OF THE CLAIMANT ON 07/20/90.

****
* THE DNRC EXAMINATION OF THIS CLAIM MAY NOT HAVE BEEN COMPLETED *
* AS THE CLAIMANT WITHDREW THE CLAIM. *
****

OBJECTIONS MAY BE FILED ACCORDING TO THE PROCEDURES OUTLINED IN THE DOCUMENT ENTITLED "NOTICE OF ENTRY OF TEMPORARY PRELIMINARY DECREE AND NOTICE OF AVAILABILITY." UNLESS OBJECTED TO OR CALLED IN ON MOTION OF THE MONTANA WATER COURT IN THIS DECREE OR IN THE PRELIMINARY DECREE, THE ELEMENTS OF THIS CLAIMED WATER RIGHT WILL APPEAR IN THE FINAL DECREE AS SHOWN ON THIS ABSTRACT. (SEE SECTION 85-2-233, MONTANA CODE ANNOTATED.)

SEE GENERAL FINDINGS OF FACT AND CONCLUSIONS OF LAW FOR FURTHER EXPLANATION OF YOUR CLAIMED WATER RIGHT. THESE FINDINGS CAN BE FOUND AS INDICATED IN THE DOCUMENT ENTITLED "NOTICE OF ENTRY OF TEMPORARY PRELIMINARY DECREE AND NOTICE OF AVAILABILITY." IF YOU NEED OBJECTION FORMS, OR HAVE QUESTIONS ABOUT WATER COURT PROCEDURES OR CHANGES TO YOUR RIGHT, YOU CAN CONTACT THE WATER COURT BY CALLING 1-800-624-3270 (WITHIN MONTANA ONLY) OR 1-406-586-4364, OR BY WRITING TO P.O. BOX 879, BOZEMAN MT 59771-0879.

04/11/94
PAGE 1,154

TEMPORARY PRELIMINARY DECREE
SOUTH END SUBBASIN - BITTERROOT RIVER
BASIN 76H
ABSTRACT OF WATER RIGHT CLAIM

WATER RIGHT NUMBER 76H -0-050283-00

***** THIS WATER RIGHT CLAIM HAS BEEN TERMINATED *****

OWNERS: USA (DEPT OF AGRICULTURE FOREST SERVICE)
PO BOX 7669
MISSOULA MT 59807

PURPOSE (USE): RECREATION

SOURCE: LICK CREEK

PRIORITY DATE:

FLOW RATE:

VOLUME:

PERIOD OF USE:

POINT OF DIVERSION AND MEANS OF DIVERSION:

	LOT	BLK	QTR	SEC	SEC	TWP	RGE	COUNTY	MEANS
01			S2NE	09	02N	17W		RAVALLI	INSTREAM USE

PLACE OF USE FOR RECREATION:

REMARKS:

THIS CLAIM WAS WITHDRAWN FROM THE ADJUDICATION
PROCESS AT THE REQUEST OF THE CLAIMANT ON 07/20/90.

****
* THE DNRC EXAMINATION OF THIS CLAIM MAY NOT HAVE BEEN COMPLETED *
* AS THE CLAIMANT WITHDREW THE CLAIM. *
****

OBJECTIONS MAY BE FILED ACCORDING TO THE PROCEDURES OUTLINED IN THE DOCUMENT ENTITLED "NOTICE OF ENTRY OF TEMPORARY PRELIMINARY DECREE AND NOTICE OF AVAILABILITY." UNLESS OBJECTED TO OR CALLED IN ON MOTION OF THE MONTANA WATER COURT IN THIS DECREE OR IN THE PRELIMINARY DECREE, THE ELEMENTS OF THIS CLAIMED WATER RIGHT WILL APPEAR IN THE FINAL DECREE AS SHOWN ON THIS ABSTRACT. (SEE SECTION 85-2-233, MONTANA CODE ANNOTATED.)

SEE GENERAL FINDINGS OF FACT AND CONCLUSIONS OF LAW FOR FURTHER EXPLANATION OF YOUR CLAIMED WATER RIGHT. THESE FINDINGS CAN BE FOUND AS INDICATED IN THE DOCUMENT ENTITLED "NOTICE OF ENTRY OF TEMPORARY PRELIMINARY DECREE AND NOTICE OF AVAILABILITY." IF YOU NEED OBJECTION FORMS, OR HAVE QUESTIONS ABOUT WATER COURT PROCEDURES OR CHANGES TO YOUR RIGHT, YOU CAN CONTACT THE WATER COURT BY CALLING 1-800-624-3270 (WITHIN MONTANA ONLY) OR 1-406-586-4364, OR BY WRITING TO P.O. BOX 879, BOZEMAN MT 59771-0879.

04/11/94
PAGE 1,155

TEMPORARY PRELIMINARY DECREE
SOUTH END SUBBASIN - BITTERROOT RIVER
BASIN 76H
ABSTRACT OF WATER RIGHT CLAIM

WATER RIGHT NUMBER 76H W 050284-00

IMPORTANT NOTICE

YOUR WATER RIGHT AS SHOWN ON THIS ABSTRACT MAY HAVE CHANGES FROM YOUR WATER RIGHT AS CLAIMED OR AMENDED. AN ASTERISK (*) HAS BEEN PLACED NEXT TO EACH ITEM CHANGED BY THE DEPARTMENT OF NATURAL RESOURCES AND CONSERVATION (DNRC) DURING THE EXAMINATION PROCESS. THESE CHANGES ARE AUTHORIZED BY THE MONTANA WATER COURT OR THE WATER RIGHT CLAIM EXAMINATION RULES AS ADOPTED BY THE MONTANA SUPREME COURT.

OBJECTIONS MAY BE FILED ACCORDING TO THE PROCEDURES OUTLINED IN THE DOCUMENT ENTITLED "NOTICE OF ENTRY OF TEMPORARY PRELIMINARY DECREE AND NOTICE OF AVAILABILITY." UNLESS OBJECTED TO OR CALLED IN ON MOTION OF THE MONTANA WATER COURT IN THIS DECREE OR IN THE PRELIMINARY DECREE, THE ELEMENTS OF THIS CLAIMED WATER RIGHT WILL APPEAR IN THE FINAL DECREE AS SHOWN ON THIS ABSTRACT. (SEE SECTION 85-2-233, MONTANA CODE ANNOTATED.)

OWNERS: USA (DEPT OF AGRICULTURE FOREST SERVICE)
PO BOX 7669
MISSOULA MT 59807

PURPOSE (USE): RECREATION

SOURCE: CUBA CREEK
SOURCE TYPE: SURFACE WATER

PRIORITY DATE: OCTOBER 03, 1905
TYPE OF HISTORICAL RIGHT: USE

* FLOW RATE: THE FLOW RATE AND VOLUME ARE LIMITED TO THE MINIMUM AMOUNTS NECESSARY TO SUSTAIN THIS PURPOSE. THIS RIGHT SHALL CONTINUE TO BE UTILIZED IN ACCORDANCE WITH HISTORICAL PRACTICES.

* VOLUME:

PERIOD OF USE: APRIL 01 TO NOVEMBER 30

* POINT OF DIVERSION AND MEANS OF DIVERSION:

	LOT	BLK	QTR	SEC	TWP	RGE	COUNTY	MEANS
01			E2SW	15	03N	17W	RAVALLI	INSTREAM USE
02			SE	15	03N	17W	RAVALLI	INSTREAM USE
03			N2SW	14	03N	17W	RAVALLI	INSTREAM USE
04			SE	14	03N	17W	RAVALLI	INSTREAM USE
05			NENE	23	03N	17W	RAVALLI	INSTREAM USE

* PLACE OF USE FOR RECREATION:

	ACRES	LOT	BLK	QTR	SEC	SEC	TWP	RGE	COUNTY
001				NENE	23	03N	17W	RAVALLI	
002				E2SW	15	03N	17W	RAVALLI	
003				SE	15	03N	17W	RAVALLI	
004				N2SW	14	03N	17W	RAVALLI	
005				SE	14	03N	17W	RAVALLI	

TEMPORARY PRELIMINARY DECREE
SOUTH END SUBBASIN - BITTERROOT RIVER
BASIN 76H
ABSTRACT OF WATER RIGHT CLAIM

WATER*RIGHT*NUMBER*76H*-W-050284-00*(CONTINUED)

REMARKS CONTINUED:

```
**************************************************************************
*   THE FOLLOWING ISSUES WERE IDENTIFIED BY THE DNRC DURING ITS          *
*   EXAMINATION OF THIS WATER RIGHT CLAIM.  THESE ISSUES MAY REMAIN      *
*   UNRESOLVED IF NO OBJECTIONS ARE FILED.                               *
*                                                                        *
*                                                                        *
*                                                                        *
*         THIS CLAIMED PURPOSE (USE) CANNOT BE CONFIRMED.                *
*         THERE APPEARS TO BE NO APPROPRIATION OF WATER AS THE           *
*         METHOD OF DIVERSION IS INSTREAM USE.                           *
*                                                                        *
*         THERE IS A QUESTION AS TO THE VALIDITY OF THIS                 *
*         CLAIMED RIGHT, IN THE MATTER OF THE DEARBORN DRAINAGE          *
*         AREA, 234 MONT. 343 (1988) (THE BEAN LAKE CASE) THE            *
*         MONTANA SUPREME COURT STATED:  "IT IS CLEAR THEREFORE          *
*         THAT UNDER MONTANA LAW BEFORE 1973, NO APPROPRIATION           *
*         RIGHT WAS RECOGNIZED FOR RECREATION, FISH AND                  *
*         WILDLIFE, EXCEPT THROUGH A MURPHY RIGHT STATUTE."              *
*                                                                        *
*                                                                        *
**************************************************************************
```

A BETTER UNDERSTANDING OF YOUR CLAIMED WATER RIGHT CAN BE OBTAINED BY COMPARING YOUR RIGHT WITH OTHER CLAIMS IN THE BASIN. FOR EXAMPLE, COMPARE PRIORITY DATES, FLOW RATES, VOLUMES, OR ACRES IRRIGATED. ALSO, YOUR WATER RIGHT MAY BE SUBJECT TO WATER RIGHTS IN ADJOINING BASINS OR SUBBASINS AS WELL AS BEING SUBJECT TO OTHER RIGHTS ON YOUR SOURCE OF SUPPLY. FINALLY, YOUR WATER RIGHT MAY BE SUBJECT TO INDIAN RESERVED AND FEDERAL RESERVED WATER RIGHTS.

COMPLETE DETAILS REGARDING THE DNRC EXAMINATION RESULTS AND RELATED MATERIALS CAN BE REVIEWED AT THE OFFICE LOCATIONS IDENTIFIED IN THE DOCUMENT ENTITLED "NOTICE OF ENTRY OF TEMPORARY PRELIMINARY DECREE AND NOTICE OF AVAILABILITY."

SEE GENERAL FINDINGS OF FACT AND CONCLUSIONS OF LAW FOR FURTHER EXPLANATION OF YOUR CLAIMED WATER RIGHT. THESE FINDINGS CAN BE FOUND AS INDICATED IN THE DOCUMENT ENTITLED "NOTICE OF ENTRY OF TEMPORARY PRELIMINARY DECREE AND NOTICE OF AVAILABILITY." IF YOU NEED OBJECTION FORMS, OR HAVE QUESTIONS ABOUT WATER COURT PROCEDURES OR CHANGES TO YOUR RIGHT, YOU CAN CONTACT THE WATER COURT BY CALLING 1-800-624-3270 (WITHIN MONTANA ONLY) OR 1-406-586-4364, OR BY WRITING TO P.O. BOX 879, BOZEMAN MT 59771-0879.

TEMPORARY PRELIMINARY DECREE
SOUTH END SUBBASIN - BITTERROOT RIVER
BASIN 76H
ABSTRACT OF WATER RIGHT CLAIM

WATER*RIGHT*NUMBER*76H*-W-050285-00

IMPORTANT NOTICE

YOUR WATER RIGHT AS SHOWN ON THIS ABSTRACT MAY HAVE CHANGES FROM YOUR WATER RIGHT AS CLAIMED OR AMENDED. AN ASTERISK (*) HAS BEEN PLACED NEXT TO EACH ITEM CHANGED BY THE DEPARTMENT OF NATURAL RESOURCES AND CONSERVATION (DNRC) DURING THE EXAMINATION PROCESS. THESE CHANGES ARE AUTHORIZED BY THE MONTANA WATER COURT OR THE WATER RIGHT CLAIM EXAMINATION RULES AS ADOPTED BY THE MONTANA SUPREME COURT.

OBJECTIONS MAY BE FILED ACCORDING TO THE PROCEDURES OUTLINED IN THE DOCUMENT ENTITLED "NOTICE OF ENTRY OF TEMPORARY PRELIMINARY DECREE AND NOTICE OF AVAILABILITY." UNLESS OBJECTED TO OR CALLED IN ON MOTION OF THE MONTANA WATER COURT IN THIS DECREE OR IN THE PRELIMINARY DECREE, THE ELEMENTS OF THIS CLAIMED WATER RIGHT WILL APPEAR IN THE FINAL DECREE AS SHOWN ON THIS ABSTRACT. (SEE SECTION 85-2-233, MONTANA CODE ANNOTATED.)

OWNERS: USA (DEPT OF AGRICULTURE FOREST SERVICE)
PO BOX 7669
MISSOULA MT 59807

PURPOSE (USE): STOCK

SOURCE: SPRING, TRIB OF MAYNARD CREEK
SOURCE TYPE: SURFACE WATER

PRIORITY DATE: MAY 22, 1890
TYPE OF HISTORICAL RIGHT: USE

* FLOW RATE: NO FLOW RATE HAS BEEN DECREED BECAUSE THIS USE CONSISTS OF STOCK DRINKING DIRECTLY FROM THE SOURCE, OR FROM A DITCH SYSTEM.

* VOLUME: THIS WATER RIGHT INCLUDES THE AMOUNT OF WATER CONSUMPTIVELY USED FOR STOCK WATERING PURPOSES AT THE RATE OF 30 GALLONS PER DAY PER ANIMAL UNIT. ANIMAL UNITS SHALL BE BASED ON REASONABLE CARRYING CAPACITY AND HISTORICAL USE OF THE AREA SERVICED BY THIS WATER SOURCE.

PERIOD OF USE: MAY 01 TO NOVEMBER 30

POINT OF DIVERSION AND MEANS OF DIVERSION:

	LOT	BLK	QTR SEC	SEC	TWP	RGE	COUNTY	MEANS
01			NESWSE	24	01N	20W	RAVALLI	SPRING BOX

PLACE OF USE FOR STOCK:

	ACRES	LOT	BLK	QTR SEC	SEC	TWP	RGE	COUNTY
001				NESWSE	24	01N	20W	RAVALLI

REMARKS:

THE FOLLOWING ELEMENTS WERE AMENDED BY THE CLAIMANT ON 05/03/89: SOURCE, FLOW RATE, VOLUME, MEANS OF DIVERSION, POINT OF DIVERSION, PLACE OF USE.

TEMPORARY PRELIMINARY DECREE
SOUTH END SUBBASIN - BITTERROOT RIVER
BASIN 76H
ABSTRACT OF WATER RIGHT CLAIM

WATER RIGHT NUMBER 76H -W-050285-00 (CONTINUED)

REMARKS CONTINUED:

****
* THE DNRC EXAMINATION OF THIS CLAIM FOUND NO SIGNIFICANT FACTS, *
* DATA, OR ISSUES TO REPORT TO THE WATER COURT. *
****

A BETTER UNDERSTANDING OF YOUR CLAIMED WATER RIGHT CAN BE OBTAINED BY COMPARING YOUR RIGHT WITH OTHER CLAIMS IN THE BASIN. FOR EXAMPLE, COMPARE PRIORITY DATES, FLOW RATES, VOLUMES, OR ACRES IRRIGATED. ALSO, YOUR WATER RIGHT MAY BE SUBJECT TO WATER RIGHTS IN ADJOINING BASINS OR SUBBASINS AS WELL AS BEING SUBJECT TO OTHER RIGHTS ON YOUR SOURCE OF SUPPLY. FINALLY, YOUR WATER RIGHT MAY BE SUBJECT TO INDIAN RESERVED AND FEDERAL RESERVED WATER RIGHTS.

COMPLETE DETAILS REGARDING THE DNRC EXAMINATION RESULTS AND RELATED MATERIALS CAN BE REVIEWED AT THE OFFICE LOCATIONS IDENTIFIED IN THE DOCUMENT ENTITLED "NOTICE OF ENTRY OF TEMPORARY PRELIMINARY DECREE AND NOTICE OF AVAILABILITY."

SEE GENERAL FINDINGS OF FACT AND CONCLUSIONS OF LAW FOR FURTHER EXPLANATION OF YOUR CLAIMED WATER RIGHT. THESE FINDINGS CAN BE FOUND AS INDICATED IN THE DOCUMENT ENTITLED "NOTICE OF ENTRY OF TEMPORARY PRELIMINARY DECREE AND NOTICE OF AVAILABILITY." IF YOU NEED OBJECTION FORMS, OR HAVE QUESTIONS ABOUT WATER COURT PROCEDURES OR CHANGES TO YOUR RIGHT, YOU CAN CONTACT THE WATER COURT BY CALLING 1-800-624-3270 (WITHIN MONTANA ONLY) OR 1-406-586-4364, OR BY WRITING TO P.O. BOX 879, BOZEMAN MT 59771-0879.

04/11/94
PAGE 1,159

TEMPORARY PRELIMINARY DECREE
SOUTH END SUBBASIN - BITTERROOT RIVER
BASIN 76H
ABSTRACT OF WATER RIGHT CLAIM

WATER RIGHT NUMBER 76H -0- 050286-00

***** THIS WATER RIGHT CLAIM HAS BEEN TERMINATED *****

OWNERS: USA (DEPT OF AGRICULTURE FOREST SERVICE)
PO BOX 7669
MISSOULA MT 59807

PURPOSE (USE): STOCK

SOURCE: SPRING, TRIB OF BEAR GULCH

PRIORITY DATE:

FLOW RATE:

VOLUME:

PERIOD OF USE:

POINT OF DIVERSION AND MEANS OF DIVERSION:

	LOT	BLK	QTR	SEC	SEC	TWP	RGE	COUNTY	MEANS
01			NWNWNE	07	02N	19W		RAVALLI	DIRECT FROM SOURCE

PLACE OF USE FOR STOCK:

REMARKS:

THIS CLAIMED WATER RIGHT HAS BEEN WITHDRAWN AS IT WAS DUPLICATED BY CLAIM NO. W050358-00.

THIS CLAIM WAS WITHDRAWN FROM THE ADJUDICATION PROCESS AT THE REQUEST OF THE CLAIMANT ON 05/03/89.

****
* THE DNRC EXAMINATION OF THIS CLAIM MAY NOT HAVE BEEN COMPLETED *
* AS THE CLAIMANT WITHDREW THE CLAIM. *
****

OBJECTIONS MAY BE FILED ACCORDING TO THE PROCEDURES OUTLINED IN THE DOCUMENT ENTITLED "NOTICE OF ENTRY OF TEMPORARY PRELIMINARY DECREE AND NOTICE OF AVAILABILITY." UNLESS OBJECTED TO OR CALLED IN ON MOTION OF THE MONTANA WATER COURT IN THIS DECREE OR IN THE PRELIMINARY DECREE, THE ELEMENTS OF THIS CLAIMED WATER RIGHT WILL APPEAR IN THE FINAL DECREE AS SHOWN ON THIS ABSTRACT. (SEE SECTION 85-2-233, MONTANA CODE ANNOTATED.)

SEE GENERAL FINDINGS OF FACT AND CONCLUSIONS OF LAW FOR FURTHER EXPLANATION OF YOUR CLAIMED WATER RIGHT. THESE FINDINGS CAN BE FOUND AS INDICATED IN THE DOCUMENT ENTITLED "NOTICE OF ENTRY OF TEMPORARY PRELIMINARY DECREE AND NOTICE OF AVAILABILITY." IF YOU NEED OBJECTION FORMS, OR HAVE QUESTIONS ABOUT WATER COURT PROCEDURES OR CHANGES TO YOUR RIGHT, YOU CAN CONTACT THE WATER COURT BY CALLING 1-800-624-3270 (WITHIN MONTANA ONLY) OR 1-406-586-4364, OR BY WRITING TO P.O. BOX 879, BOZEMAN MT 59771-0879.

04/11/94
PAGE 1,160

TEMPORARY PRELIMINARY DECREE
SOUTH END SUBBASIN - BITTERROOT RIVER
BASIN 76H
ABSTRACT OF WATER RIGHT CLAIM

WATER*RIGHT*NUMBER*76H*-W-050287-00

IMPORTANT NOTICE

YOUR WATER RIGHT AS SHOWN ON THIS ABSTRACT MAY HAVE CHANGES FROM YOUR WATER RIGHT AS CLAIMED OR AMENDED. AN ASTERISK (*) HAS BEEN PLACED NEXT TO EACH ITEM CHANGED BY THE DEPARTMENT OF NATURAL RESOURCES AND CONSERVATION (DNRC) DURING THE EXAMINATION PROCESS. THESE CHANGES ARE AUTHORIZED BY THE MONTANA WATER COURT OR THE WATER RIGHT CLAIM EXAMINATION RULES AS ADOPTED BY THE MONTANA SUPREME COURT.

OBJECTIONS MAY BE FILED ACCORDING TO THE PROCEDURES OUTLINED IN THE DOCUMENT ENTITLED "NOTICE OF ENTRY OF TEMPORARY PRELIMINARY DECREE AND NOTICE OF AVAILABILITY." UNLESS OBJECTED TO OR CALLED IN ON MOTION OF THE MONTANA WATER COURT IN THIS DECREE OR IN THE PRELIMINARY DECREE, THE ELEMENTS OF THIS CLAIMED WATER RIGHT WILL APPEAR IN THE FINAL DECREE AS SHOWN ON THIS ABSTRACT. (SEE SECTION 85-2-233, MONTANA CODE ANNOTATED.)

OWNERS: USA (DEPT OF AGRICULTURE FOREST SERVICE)
PO BOX 7669
MISSOULA MT 59807

PURPOSE (USE): STOCK

* SOURCE: SPRING, TRIB OF CAMP CREEK
SOURCE TYPE: SURFACE WATER

PRIORITY DATE: MAY 22, 1950
TYPE OF HISTORICAL RIGHT: USE

* FLOW RATE: NO FLOW RATE HAS BEEN DECREED BECAUSE THIS USE CONSISTS OF STOCK DRINKING DIRECTLY FROM THE SOURCE, OR FROM A DITCH SYSTEM.

* VOLUME: THIS WATER RIGHT INCLUDES THE AMOUNT OF WATER CONSUMPTIVELY USED FOR STOCK WATERING PURPOSES AT THE RATE OF 30 GALLONS PER DAY PER ANIMAL UNIT. ANIMAL UNITS SHALL BE BASED ON REASONABLE CARRYING CAPACITY AND HISTORICAL USE OF THE AREA SERVICED BY THIS WATER SOURCE.

PERIOD OF USE: MAY 01 TO NOVEMBER 30

POINT OF DIVERSION AND MEANS OF DIVERSION:

LOI	BLK	QTR SEC	SEC	TWP	RGE	COUNTY	MEANS
01		SENESW	22	01N	19W	RAVALLI	SPRING BOX

PLACE OF USE FOR STOCK:

ACRES	LOI	BLK	QTR SEC	SEC	TWP	RGE	COUNTY
001			S2NESW	22	01N	19W	RAVALLI

REMARKS:

THE FOLLOWING ELEMENTS WERE AMENDED BY THE CLAIMANT ON 05/03/89: SOURCE, MEANS OF DIVERSION, POINT OF DIVERSION, PLACE OF USE.

TEMPORARY PRELIMINARY DECREE
SOUTH END SUBBASIN - BITTERROOT RIVER
BASIN 76H
ABSTRACT OF WATER RIGHT CLAIM

WATER*RIGHT*NUMBER*76H*-W-050287-00*(CONTINUED)

REMARKS CONTINUED:

```
**************************************************************************
*  THE DNRC EXAMINATION OF THIS CLAIM FOUND NO SIGNIFICANT FACTS,        *
*  DATA, OR ISSUES TO REPORT TO THE WATER COURT.                         *
**************************************************************************
```

A BETTER UNDERSTANDING OF YOUR CLAIMED WATER RIGHT CAN BE OBTAINED BY COMPARING YOUR RIGHT WITH OTHER CLAIMS IN THE BASIN. FOR EXAMPLE, COMPARE PRIORITY DATES, FLOW RATES, VOLUMES, OR ACRES IRRIGATED. ALSO, YOUR WATER RIGHT MAY BE SUBJECT TO WATER RIGHTS IN ADJOINING BASINS OR SUBBASINS AS WELL AS BEING SUBJECT TO OTHER RIGHTS ON YOUR SOURCE OF SUPPLY. FINALLY, YOUR WATER RIGHT MAY BE SUBJECT TO INDIAN RESERVED AND FEDERAL RESERVED WATER RIGHTS.

COMPLETE DETAILS REGARDING THE DNRC EXAMINATION RESULTS AND RELATED MATERIALS CAN BE REVIEWED AT THE OFFICE LOCATIONS IDENTIFIED IN THE DOCUMENT ENTITLED "NOTICE OF ENTRY OF TEMPORARY PRELIMINARY DECREE AND NOTICE OF AVAILABILITY."

SEE GENERAL FINDINGS OF FACT AND CONCLUSIONS OF LAW FOR FURTHER EXPLANATION OF YOUR CLAIMED WATER RIGHT. THESE FINDINGS CAN BE FOUND AS INDICATED IN THE DOCUMENT ENTITLED "NOTICE OF ENTRY OF TEMPORARY PRELIMINARY DECREE AND NOTICE OF AVAILABILITY." IF YOU NEED OBJECTION FORMS, OR HAVE QUESTIONS ABOUT WATER COURT PROCEDURES OR CHANGES TO YOUR RIGHT, YOU CAN CONTACT THE WATER COURT BY CALLING 1-800-624-3270 (WITHIN MONTANA ONLY) OR 1-406-586-4364, OR BY WRITING TO P.O. BOX 879, BOZEMAN MT 59771-0879.

04/11/94
PAGE 1,162

TEMPORARY PRELIMINARY DECREE
SOUTH END SUBBASIN - BITTERROOT RIVER
BASIN 76H
ABSTRACT OF WATER RIGHT CLAIM

WATER RIGHT NUMBER 76H-W-050288-00

IMPORTANT NOTICE

YOUR WATER RIGHT AS SHOWN ON THIS ABSTRACT MAY HAVE CHANGES FROM YOUR WATER RIGHT AS CLAIMED OR AMENDED. AN ASTERISK (*) HAS BEEN PLACED NEXT TO EACH ITEM CHANGED BY THE DEPARTMENT OF NATURAL RESOURCES AND CONSERVATION (DNRC) DURING THE EXAMINATION PROCESS. THESE CHANGES ARE AUTHORIZED BY THE MONTANA WATER COURT OR THE WATER RIGHT CLAIM EXAMINATION RULES AS ADOPTED BY THE MONTANA SUPREME COURT.

OBJECTIONS MAY BE FILED ACCORDING TO THE PROCEDURES OUTLINED IN THE DOCUMENT ENTITLED "NOTICE OF ENTRY OF TEMPORARY PRELIMINARY DECREE AND NOTICE OF AVAILABILITY." UNLESS OBJECTED TO OR CALLED IN ON MOTION OF THE MONTANA WATER COURT IN THIS DECREE OR IN THE PRELIMINARY DECREE, THE ELEMENTS OF THIS CLAIMED WATER RIGHT WILL APPEAR IN THE FINAL DECREE AS SHOWN ON THIS ABSTRACT. (SEE SECTION 85-2-233, MONTANA CODE ANNOTATED.)

OWNERS: USA (DEPT OF AGRICULTURE FOREST SERVICE)
PO BOX 7669
MISSOULA MT 59807

PURPOSE (USE): STOCK

SOURCE: DICKSON CREEK
SOURCE TYPE: SURFACE WATER

PRIORITY DATE: OCTOBER 03, 1905
TYPE OF HISTORICAL RIGHT: USE

* FLOW RATE: NO FLOW RATE HAS BEEN DECREED BECAUSE THIS USE CONSISTS OF STOCK DRINKING DIRECTLY FROM THE SOURCE, OR FROM A DITCH SYSTEM.

* VOLUME: THIS WATER RIGHT INCLUDES THE AMOUNT OF WATER CONSUMPTIVELY USED FOR STOCK WATERING PURPOSES AT THE RATE OF 30 GALLONS PER DAY PER ANIMAL UNIT. ANIMAL UNITS SHALL BE BASED ON REASONABLE CARRYING CAPACITY AND HISTORICAL USE OF THE AREA SERVICED BY THIS WATER SOURCE.

PERIOD OF USE: MARCH 01 TO NOVEMBER 30

* POINT OF DIVERSION AND MEANS OF DIVERSION:

	LOT	BLK	QTR	SEC	SEC	TWP	RGE	COUNTY	MEANS
01			S2SE	32	02N	20W		RAVALLI	DIRECT FROM SOURCE
02			NWNE	05	01N	20W		RAVALLI	DIRECT FROM SOURCE
03			NW	05	01N	20W		RAVALLI	DIRECT FROM SOURCE

* PLACE OF USE FOR STOCK:

ACRES	LOT	BLK	QTR	SEC	SEC	TWP	RGE	COUNTY
001			NW	05	01N	20W		RAVALLI
002			S2SE	32	02N	20W		RAVALLI
003			NWNE	05	01N	20W		RAVALLI

***

TEMPORARY PRELIMINARY DECREE
SOUTH END SUBBASIN - BITTERROOT RIVER
BASIN 76H
ABSTRACT OF WATER RIGHT CLAIM

WATER*RIGHT*NUMBER*76H*-W-050288-00*(CONTINUED)

A BETTER UNDERSTANDING OF YOUR CLAIMED WATER RIGHT CAN BE OBTAINED BY COMPARING YOUR RIGHT WITH OTHER CLAIMS IN THE BASIN. FOR EXAMPLE, COMPARE PRIORITY DATES, FLOW RATES, VOLUMES, OR ACRES IRRIGATED. ALSO, YOUR WATER RIGHT MAY BE SUBJECT TO WATER RIGHTS IN ADJOINING BASINS OR SUBBASINS AS WELL AS BEING SUBJECT TO OTHER RIGHTS ON YOUR SOURCE OF SUPPLY. FINALLY, YOUR WATER RIGHT MAY BE SUBJECT TO INDIAN RESERVED AND FEDERAL RESERVED WATER RIGHTS.

COMPLETE DETAILS REGARDING THE DNRC EXAMINATION RESULTS AND RELATED MATERIALS CAN BE REVIEWED AT THE OFFICE LOCATIONS IDENTIFIED IN THE DOCUMENT ENTITLED "NOTICE OF ENTRY OF TEMPORARY PRELIMINARY DECREE AND NOTICE OF AVAILABILITY."

SEE GENERAL FINDINGS OF FACT AND CONCLUSIONS OF LAW FOR FURTHER EXPLANATION OF YOUR CLAIMED WATER RIGHT. THESE FINDINGS CAN BE FOUND AS INDICATED IN THE DOCUMENT ENTITLED "NOTICE OF ENTRY OF TEMPORARY PRELIMINARY DECREE AND NOTICE OF AVAILABILITY." IF YOU NEED OBJECTION FORMS, OR HAVE QUESTIONS ABOUT WATER COURT PROCEDURES OR CHANGES TO YOUR RIGHT, YOU CAN CONTACT THE WATER COURT BY CALLING 1-800-624-3270 (WITHIN MONTANA ONLY) OR 1-406-586-4364, OR BY WRITING TO P.O. BOX 879, BOZEMAN MT 59771-0879.

04/11/94
PAGE 1,164

TEMPORARY PRELIMINARY DECREE
SOUTH END SUBBASIN - BITTERROOT RIVER
BASIN 76H
ABSTRACT OF WATER RIGHT CLAIM

WATER*RIGHT*NUMBER*76H*-W-050289-00

IMPORTANT NOTICE

YOUR WATER RIGHT AS SHOWN ON THIS ABSTRACT MAY HAVE CHANGES FROM YOUR WATER RIGHT AS CLAIMED OR AMENDED. AN ASTERISK (*) HAS BEEN PLACED NEXT TO EACH ITEM CHANGED BY THE DEPARTMENT OF NATURAL RESOURCES AND CONSERVATION (DNRC) DURING THE EXAMINATION PROCESS. THESE CHANGES ARE AUTHORIZED BY THE MONTANA WATER COURT OR THE WATER RIGHT CLAIM EXAMINATION RULES AS ADOPTED BY THE MONTANA SUPREME COURT.

OBJECTIONS MAY BE FILED ACCORDING TO THE PROCEDURES OUTLINED IN THE DOCUMENT ENTITLED "NOTICE OF ENTRY OF TEMPORARY PRELIMINARY DECREE AND NOTICE OF AVAILABILITY." UNLESS OBJECTED TO OR CALLED IN ON MOTION OF THE MONTANA WATER COURT IN THIS DECREE OR IN THE PRELIMINARY DECREE, THE ELEMENTS OF THIS CLAIMED WATER RIGHT WILL APPEAR IN THE FINAL DECREE AS SHOWN ON THIS ABSTRACT. (SEE SECTION 85-2-233, MONTANA CODE ANNOTATED.)

OWNERS: USA (DEPT OF AGRICULTURE FOREST SERVICE)
PO BOX 7669
MISSOULA MT 59807

PURPOSE (USE): STOCK

* SOURCE: SPRING, TRIB OF ROBBINS GULCH
SOURCE TYPE: SURFACE WATER

PRIORITY DATE: MAY 22, 1890
TYPE OF HISTORICAL RIGHT: USE

* FLOW RATE: NO FLOW RATE HAS BEEN DECREED BECAUSE THIS USE CONSISTS OF STOCK DRINKING DIRECTLY FROM THE SOURCE, OR FROM A DITCH SYSTEM.

* VOLUME: THIS WATER RIGHT INCLUDES THE AMOUNT OF WATER CONSUMPTIVELY USED FOR STOCK WATERING PURPOSES AT THE RATE OF 30 GALLONS PER DAY PER ANIMAL UNIT. ANIMAL UNITS SHALL BE BASED ON REASONABLE CARRYING CAPACITY AND HISTORICAL USE OF THE AREA SERVICED BY THIS WATER SOURCE.

PERIOD OF USE: MAY 01 TO NOVEMBER 30

POINT OF DIVERSION AND MEANS OF DIVERSION:

	LOT	BLK	QTR SEC	SEC	TWP	RGE	COUNTY	MEANS
01			SENWSE	02	02N	20W	RAVALLI	SPRING BOX

PLACE OF USE FOR STOCK:

	ACRES	LOT	BLK	QTR SEC	SEC	TWP	RGE	COUNTY
001				SENWSE	02	02N	20W	RAVALLI

REMARKS:

THE FOLLOWING ELEMENTS WERE AMENDED BY THE CLAIMANT ON 08/02/89: MEANS OF DIVERSION, PLACE OF USE, PRIORITY DATE.

TEMPORARY PRELIMINARY DECREE
SOUTH END SUBBASIN - BITTERROOT RIVER
BASIN 76H
ABSTRACT OF WATER RIGHT CLAIM

WATER*RIGHT*NUMBER*76H*-W-050289-00*(CONTINUED)

REMARKS CONTINUED:

****
* THE DNRC EXAMINATION OF THIS CLAIM FOUND NO SIGNIFICANT FACTS, *
* DATA, OR ISSUES TO REPORT TO THE WATER COURT. *
****

A BETTER UNDERSTANDING OF YOUR CLAIMED WATER RIGHT CAN BE OBTAINED BY COMPARING YOUR RIGHT WITH OTHER CLAIMS IN THE BASIN. FOR EXAMPLE, COMPARE PRIORITY DATES, FLOW RATES, VOLUMES, OR ACRES IRRIGATED. ALSO, YOUR WATER RIGHT MAY BE SUBJECT TO WATER RIGHTS IN ADJOINING BASINS OR SUBBASINS AS WELL AS BEING SUBJECT TO OTHER RIGHTS ON YOUR SOURCE OF SUPPLY. FINALLY, YOUR WATER RIGHT MAY BE SUBJECT TO INDIAN RESERVED AND FEDERAL RESERVED WATER RIGHTS.

COMPLETE DETAILS REGARDING THE DNRC EXAMINATION RESULTS AND RELATED MATERIALS CAN BE REVIEWED AT THE OFFICE LOCATIONS IDENTIFIED IN THE DOCUMENT ENTITLED "NOTICE OF ENTRY OF TEMPORARY PRELIMINARY DECREE AND NOTICE OF AVAILABILITY."

SEE GENERAL FINDINGS OF FACT AND CONCLUSIONS OF LAW FOR FURTHER EXPLANATION OF YOUR CLAIMED WATER RIGHT. THESE FINDINGS CAN BE FOUND AS INDICATED IN THE DOCUMENT ENTITLED "NOTICE OF ENTRY OF TEMPORARY PRELIMINARY DECREE AND NOTICE OF AVAILABILITY." IF YOU NEED OBJECTION FORMS, OR HAVE QUESTIONS ABOUT WATER COURT PROCEDURES OR CHANGES TO YOUR RIGHT, YOU CAN CONTACT THE WATER COURT BY CALLING 1-800-624-3270 (WITHIN MONTANA ONLY) OR 1-406-586-4364, OR BY WRITING TO P.O. BOX 879, BOZEMAN MT 59771-0879.

04/11/94
PAGE 1,166

TEMPORARY PRELIMINARY DECREE
SOUTH END SUBBASIN - BITTERROOT RIVER
BASIN 76H
ABSTRACT OF WATER RIGHT CLAIM

WATER RIGHT NUMBER 76H -W-050290-00

IMPORTANT NOTICE

YOUR WATER RIGHT AS SHOWN ON THIS ABSTRACT MAY HAVE CHANGES FROM YOUR WATER RIGHT AS CLAIMED OR AMENDED. AN ASTERISK (*) HAS BEEN PLACED NEXT TO EACH ITEM CHANGED BY THE DEPARTMENT OF NATURAL RESOURCES AND CONSERVATION (DNRC) DURING THE EXAMINATION PROCESS. THESE CHANGES ARE AUTHORIZED BY THE MONTANA WATER COURT OR THE WATER RIGHT CLAIM EXAMINATION RULES AS ADOPTED BY THE MONTANA SUPREME COURT.

OBJECTIONS MAY BE FILED ACCORDING TO THE PROCEDURES OUTLINED IN THE DOCUMENT ENTITLED "NOTICE OF ENTRY OF TEMPORARY PRELIMINARY DECREE AND NOTICE OF AVAILABILITY." UNLESS OBJECTED TO OR CALLED IN ON MOTION OF THE MONTANA WATER COURT IN THIS DECREE OR IN THE PRELIMINARY DECREE, THE ELEMENTS OF THIS CLAIMED WATER RIGHT WILL APPEAR IN THE FINAL DECREE AS SHOWN ON THIS ABSTRACT. (SEE SECTION 85-2-233, MONTANA CODE ANNOTATED.)

OWNERS: USA (DEPT OF AGRICULTURE FOREST SERVICE)
PO BOX 7669
MISSOULA MT 59807

PURPOSE (USE): STOCK

* SOURCE: SPRING, TRIB OF MEDICINE TREE CREEK
SOURCE TYPE: SURFACE WATER

PRIORITY DATE: MAY 22, 1890
TYPE OF HISTORICAL RIGHT: USE

* FLOW RATE: NO FLOW RATE HAS BEEN DECREED BECAUSE THIS USE CONSISTS OF STOCK DRINKING DIRECTLY FROM THE SOURCE, OR FROM A DITCH SYSTEM.

* VOLUME: THIS WATER RIGHT INCLUDES THE AMOUNT OF WATER CONSUMPTIVELY USED FOR STOCK WATERING PURPOSES AT THE RATE OF 30 GALLONS PER DAY PER ANIMAL UNIT. ANIMAL UNITS SHALL BE BASED ON REASONABLE CARRYING CAPACITY AND HISTORICAL USE OF THE AREA SERVICED BY THIS WATER SOURCE.

PERIOD OF USE: MAY 01 TO NOVEMBER 30

POINT OF DIVERSION AND MEANS OF DIVERSION:

	LOT	BLK	QTR SEC	SEC	TWP	RGE	COUNTY	MEANS
01			NESWNE	12	02N	20W	RAVALLI	SPRING BOX

PLACE OF USE FOR STOCK:

	ACRES	LOT	BLK	QTR SEC	SEC	TWP	RGE	COUNTY
001				NESWNE	12	02N	20W	RAVALLI

REMARKS:

THE FOLLOWING ELEMENTS WERE AMENDED BY THE CLAIMANT ON 08/02/89: MEANS OF DIVERSION, PRIORITY DATE.

***

TEMPORARY PRELIMINARY DECREE
SOUTH END SUBBASIN - BITTERROOT RIVER
BASIN 76H
ABSTRACT OF WATER RIGHT CLAIM

WATER*RIGHT*NUMBER*76H*-W-050290-00* (CONTINUED)

A BETTER UNDERSTANDING OF YOUR CLAIMED WATER RIGHT CAN BE OBTAINED BY COMPARING YOUR RIGHT WITH OTHER CLAIMS IN THE BASIN. FOR EXAMPLE, COMPARE PRIORITY DATES, FLOW RATES, VOLUMES, OR ACRES IRRIGATED. ALSO, YOUR WATER RIGHT MAY BE SUBJECT TO WATER RIGHTS IN ADJOINING BASINS OR SUBBASINS AS WELL AS BEING SUBJECT TO OTHER RIGHTS ON YOUR SOURCE OF SUPPLY. FINALLY, YOUR WATER RIGHT MAY BE SUBJECT TO INDIAN RESERVED AND FEDERAL RESERVED WATER RIGHTS.

COMPLETE DETAILS REGARDING THE DNRC EXAMINATION RESULTS AND RELATED MATERIALS CAN BE REVIEWED AT THE OFFICE LOCATIONS IDENTIFIED IN THE DOCUMENT ENTITLED "NOTICE OF ENTRY OF TEMPORARY PRELIMINARY DECREE AND NOTICE OF AVAILABILITY."

SEE GENERAL FINDINGS OF FACT AND CONCLUSIONS OF LAW FOR FURTHER EXPLANATION OF YOUR CLAIMED WATER RIGHT. THESE FINDINGS CAN BE FOUND AS INDICATED IN THE DOCUMENT ENTITLED "NOTICE OF ENTRY OF TEMPORARY PRELIMINARY DECREE AND NOTICE OF AVAILABILITY." IF YOU NEED OBJECTION FORMS, OR HAVE QUESTIONS ABOUT WATER COURT PROCEDURES OR CHANGES TO YOUR RIGHT, YOU CAN CONTACT THE WATER COURT BY CALLING 1-800-624-3270 (WITHIN MONTANA ONLY) OR 1-406-586-4364, OR BY WRITING TO P.O. BOX 879, BOZEMAN MT 59771-0879.

04/11/94
PAGE 1,168

TEMPORARY PRELIMINARY DECREE
SOUTH END SUBBASIN - BITTERROOT RIVER
BASIN 76H
ABSTRACT OF WATER RIGHT CLAIM

WATER RIGHT NUMBER 76H - W - 050291 - 00

IMPORTANT NOTICE

YOUR WATER RIGHT AS SHOWN ON THIS ABSTRACT MAY HAVE CHANGES FROM YOUR WATER RIGHT AS CLAIMED OR AMENDED. AN ASTERISK (*) HAS BEEN PLACED NEXT TO EACH ITEM CHANGED BY THE DEPARTMENT OF NATURAL RESOURCES AND CONSERVATION (DNRC) DURING THE EXAMINATION PROCESS. THESE CHANGES ARE AUTHORIZED BY THE MONTANA WATER COURT OR THE WATER RIGHT CLAIM EXAMINATION RULES AS ADOPTED BY THE MONTANA SUPREME COURT.

OBJECTIONS MAY BE FILED ACCORDING TO THE PROCEDURES OUTLINED IN THE DOCUMENT ENTITLED "NOTICE OF ENTRY OF TEMPORARY PRELIMINARY DECREE AND NOTICE OF AVAILABILITY." UNLESS OBJECTED TO OR CALLED IN ON MOTION OF THE MONTANA WATER COURT IN THIS DECREE OR IN THE PRELIMINARY DECREE, THE ELEMENTS OF THIS CLAIMED WATER RIGHT WILL APPEAR IN THE FINAL DECREE AS SHOWN ON THIS ABSTRACT. (SEE SECTION 85-2-233, MONTANA CODE ANNOTATED.)

OWNERS: USA (DEPT OF AGRICULTURE FOREST SERVICE)
PO BOX 7669
MISSOULA MT 59807

PURPOSE (USE): STOCK

SOURCE: SWIFT CREEK
SOURCE TYPE: SURFACE WATER

PRIORITY DATE: OCTOBER 03, 1905
TYPE OF HISTORICAL RIGHT: USE

* FLOW RATE: NO FLOW RATE HAS BEEN DECREED BECAUSE THIS USE CONSISTS OF STOCK DRINKING DIRECTLY FROM THE SOURCE, OR FROM A DITCH SYSTEM.

* VOLUME: THIS WATER RIGHT INCLUDES THE AMOUNT OF WATER CONSUMPTIVELY USED FOR STOCK WATERING PURPOSES AT THE RATE OF 30 GALLONS PER DAY PER ANIMAL UNIT. ANIMAL UNITS SHALL BE BASED ON REASONABLE CARRYING CAPACITY AND HISTORICAL USE OF THE AREA SERVICED BY THIS WATER SOURCE.

PERIOD OF USE: MAY 01 TO NOVEMBER 30

* POINT OF DIVERSION AND MEANS OF DIVERSION:

	LOT	BLK	QTR	SEC	SEC	TWP	RGE	COUNTY	MEANS
01			SE	25	02N	18W	RAVALLI		DIRECT FROM SOURCE
02			S2SW	30	02N	17W	RAVALLI		DIRECT FROM SOURCE
03			NENENW	31	02N	17W	RAVALLI		DIRECT FROM SOURCE
04			NE	31	02N	17W	RAVALLI		DIRECT FROM SOURCE
05			E2SE	31	02N	17W	RAVALLI		DIRECT FROM SOURCE
06			S2SW	32	02N	17W	RAVALLI		DIRECT FROM SOURCE
07			NENENW	05	01N	17W	RAVALLI		DIRECT FROM SOURCE
08			W2NE	05	01N	17W	RAVALLI		DIRECT FROM SOURCE
09			W2SE	05	01N	17W	RAVALLI		DIRECT FROM SOURCE
10			NE	08	01N	17W	RAVALLI		DIRECT FROM SOURCE
11			NESE	08	01N	17W	RAVALLI		DIRECT FROM SOURCE
12			W2SW	09	01N	17W	RAVALLI		DIRECT FROM SOURCE
13			NW	16	01N	17W	RAVALLI		DIRECT FROM SOURCE

* PLACE OF USE FOR STOCK:

TEMPORARY PRELIMINARY DECREE
SOUTH END SUBBASIN - BITTERROOT RIVER
BASIN 76H
ABSTRACT OF WATER RIGHT CLAIM

WATER RIGHT NUMBER 76H-W-050291-00 (CONTINUED)

PLACE OF USE CONTINUED:

	ACRES	LOT	BLK	GIR	SEC	SEC	TWP	RGE	COUNTY
001				NW	16	01N	17W	RAVALLI
002				SE	25	02N	18W	RAVALLI
003				S2SW	30	02N	17W	RAVALLI
004				NENENW	31	02N	17W	RAVALLI
005				NE	31	02N	17W	RAVALLI
006				E2SE	31	02N	17W	RAVALLI
007				S2SW	32	02N	17W	RAVALLI
008				NENENW	05	01N	17W	RAVALLI
009				W2NE	05	01N	17W	RAVALLI
010				W2SE	05	01N	17W	RAVALLI
011				NE	08	01N	17W	RAVALLI
012				NESE	08	01N	17W	RAVALLI
013				W2SW	09	01N	17W	RAVALLI

****
* THE DNRC EXAMINATION OF THIS CLAIM FOUND NO SIGNIFICANT FACTS, *
* DATA, OR ISSUES TO REPORT TO THE WATER COURT. *
****

A BETTER UNDERSTANDING OF YOUR CLAIMED WATER RIGHT CAN BE OBTAINED BY COMPARING YOUR RIGHT WITH OTHER CLAIMS IN THE BASIN. FOR EXAMPLE, COMPARE PRIORITY DATES, FLOW RATES, VOLUMES, OR ACRES IRRIGATED. ALSO, YOUR WATER RIGHT MAY BE SUBJECT TO WATER RIGHTS IN ADJOINING BASINS OR SUBBASINS AS WELL AS BEING SUBJECT TO OTHER RIGHTS ON YOUR SOURCE OF SUPPLY. FINALLY, YOUR WATER RIGHT MAY BE SUBJECT TO INDIAN RESERVED AND FEDERAL RESERVED WATER RIGHTS.

COMPLETE DETAILS REGARDING THE DNRC EXAMINATION RESULTS AND RELATED MATERIALS CAN BE REVIEWED AT THE OFFICE LOCATIONS IDENTIFIED IN THE DOCUMENT ENTITLED "NOTICE OF ENTRY OF TEMPORARY PRELIMINARY DECREE AND NOTICE OF AVAILABILITY."

SEE GENERAL FINDINGS OF FACT AND CONCLUSIONS OF LAW FOR FURTHER EXPLANATION OF YOUR CLAIMED WATER RIGHT. THESE FINDINGS CAN BE FOUND AS INDICATED IN THE DOCUMENT ENTITLED "NOTICE OF ENTRY OF TEMPORARY PRELIMINARY DECREE AND NOTICE OF AVAILABILITY." IF YOU NEED OBJECTION FORMS, OR HAVE QUESTIONS ABOUT WATER COURT PROCEDURES OR CHANGES TO YOUR RIGHT, YOU CAN CONTACT THE WATER COURT BY CALLING 1-800-624-3270 (WITHIN MONTANA ONLY) OR 1-406-586-4364, OR BY WRITING TO P.O. BOX 879, BOZEMAN MT 59771-0879.

04/11/94
PAGE 1,170

TEMPORARY PRELIMINARY DECREE
SOUTH END SUBBASIN - BITTERROOT RIVER
BASIN 76H
ABSTRACT OF WATER RIGHT CLAIM

WATER RIGHT NUMBER 76H-W-050292-00

IMPORTANT NOTICE

YOUR WATER RIGHT AS SHOWN ON THIS ABSTRACT MAY HAVE CHANGES FROM YOUR WATER RIGHT AS CLAIMED OR AMENDED. AN ASTERISK (*) HAS BEEN PLACED NEXT TO EACH ITEM CHANGED BY THE DEPARTMENT OF NATURAL RESOURCES AND CONSERVATION (DNRC) DURING THE EXAMINATION PROCESS. THESE CHANGES ARE AUTHORIZED BY THE MONTANA WATER COURT OR THE WATER RIGHT CLAIM EXAMINATION RULES AS ADOPTED BY THE MONTANA SUPREME COURT.

OBJECTIONS MAY BE FILED ACCORDING TO THE PROCEDURES OUTLINED IN THE DOCUMENT ENTITLED "NOTICE OF ENTRY OF TEMPORARY PRELIMINARY DECREE AND NOTICE OF AVAILABILITY." UNLESS OBJECTED TO OR CALLED IN ON MOTION OF THE MONTANA WATER COURT IN THIS DECREE OR IN THE PRELIMINARY DECREE, THE ELEMENTS OF THIS CLAIMED WATER RIGHT WILL APPEAR IN THE FINAL DECREE AS SHOWN ON THIS ABSTRACT. (SEE SECTION 85-2-233, MONTANA CODE ANNOTATED.)

OWNERS: USA (DEPT OF AGRICULTURE FOREST SERVICE)
PO BOX 7669
MISSOULA MT 59807

PURPOSE (USE): STOCK

* SOURCE: SPRING, TRIB OF MEDICINE TREE CREEK
SOURCE TYPE: SURFACE WATER

PRIORITY DATE: MAY 22, 1890
TYPE OF HISTORICAL RIGHT: USE

* FLOW RATE: NO FLOW RATE HAS BEEN DECREED BECAUSE THIS USE CONSISTS OF STOCK DRINKING DIRECTLY FROM THE SOURCE, OR FROM A DITCH SYSTEM.

* VOLUME: THIS WATER RIGHT INCLUDES THE AMOUNT OF WATER CONSUMPTIVELY USED FOR STOCK WATERING PURPOSES AT THE RATE OF 30 GALLONS PER DAY PER ANIMAL UNIT. ANIMAL UNITS SHALL BE BASED ON REASONABLE CARRYING CAPACITY AND HISTORICAL USE OF THE AREA SERVICED BY THIS WATER SOURCE.

PERIOD OF USE: MAY 01 TO NOVEMBER 30

POINT OF DIVERSION AND MEANS OF DIVERSION:

	LOT	BLK	QTR	SEC	SEC	TWP	RGE	COUNTY	MEANS
01			SWSWSW	18		02N	19W	RAVALLI	SPRING BOX

PLACE OF USE FOR STOCK:

	ACRES	LOT	BLK	QTR	SEC	SEC	TWP	RGE	COUNTY
001				SWSWSW	18		02N	19W	RAVALLI

REMARKS:

THE FOLLOWING ELEMENTS WERE AMENDED BY THE CLAIMANT ON 08/02/89: POINT OF DIVERSION, MEANS OF DIVERSION, PLACE OF USE, FLOW RATE.

04/11/94
PAGE 1,171

TEMPORARY PRELIMINARY DECREE
SOUTH ENG SUBBASIN - BITTERROOT RIVER
BASIN 76H
ABSTRACT OF WATER RIGHT CLAIM

WATER RIGHT NUMBER: 76HA-W-030292-00 (CONTINUED)

REMARKS CONTINUED:

****
* THE DNRC EXAMINATION OF THIS CLAIM FOUND NO SIGNIFICANT FACTS, *
* DATA, OR ISSUES TO REPORT TO THE WATER COURT. *
****

A BETTER UNDERSTANDING OF YOUR CLAIMED WATER RIGHT CAN BE OBTAINED BY COMPARING YOUR RIGHT WITH OTHER CLAIMS IN THE BASIN. FOR EXAMPLE, COMPARE PRIORITY DATES, FLOW RATES, VOLUMES, OR ACRES IRRIGATED. ALSO, YOUR WATER RIGHT MAY BE SUBJECT TO WATER RIGHTS IN ADJOINING BASINS OR SUBBASINS AS WELL AS BEING SUBJECT TO OTHER RIGHTS ON YOUR SOURCE OF SUPPLY. FINALLY, YOUR WATER RIGHT MAY BE SUBJECT TO INDIAN RESERVED AND FEDERAL RESERVED WATER RIGHTS.

COMPLETE DETAILS REGARDING THE DNRC EXAMINATION RESULTS AND RELATED MATERIALS CAN BE REVIEWED AT THE OFFICE LOCATIONS IDENTIFIED IN THE DOCUMENT ENTITLED "NOTICE OF ENTRY OF TEMPORARY PRELIMINARY DECREE AND NOTICE OF AVAILABILITY."

SEE GENERAL FINDINGS OF FACT AND CONCLUSIONS OF LAW FOR FURTHER EXPLANATION OF YOUR CLAIMED WATER RIGHT. THESE FINDINGS CAN BE FOUND AS INDICATED IN THE DOCUMENT ENTITLED "NOTICE OF ENTRY OF TEMPORARY PRELIMINARY DECREE AND NOTICE OF AVAILABILITY." IF YOU NEED OBJECTION FORMS, OR HAVE QUESTIONS ABOUT WATER COURT PROCEDURES OR CHANGES TO YOUR RIGHT, YOU CAN CONTACT THE WATER COURT BY CALLING 1-800-624-3270 (WITHIN MONTANA ONLY) OR 1-406-586-4364, OR BY WRITING TO P.O. BOX 879, BOZEMAN MT 59771-0879.

04/11/94
PAGE 1,172

TEMPORARY PRELIMINARY DECREE
SOUTH END SUBBASIN - FLATHEAD RIVER
BASIN 76H
ABSTRACT OF WATER RIGHT CLAIM

WATER RIGHT NUMBER 76H W-050293-00

IMPORTANT NOTICE

YOUR WATER RIGHT AS SHOWN ON THIS ABSTRACT MAY HAVE CHANGES FROM YOUR WATER RIGHT AS CLAIMED OR AMENDED. AN ASTERISK (*) HAS BEEN PLACED NEXT TO EACH ITEM CHANGED BY THE DEPARTMENT OF NATURAL RESOURCES AND CONSERVATION (DNRC) DURING THE EXAMINATION PROCESS. THESE CHANGES ARE AUTHORIZED BY THE MONTANA WATER COURT OR THE WATER RIGHT CLAIM EXAMINATION RULES AS ADOPTED BY THE MONTANA SUPREME COURT.

OBJECTIONS MAY BE FILED ACCORDING TO THE PROCEDURES OUTLINED IN THE DOCUMENT ENTITLED "NOTICE OF ENTRY OF TEMPORARY PRELIMINARY DECREE AND NOTICE OF AVAILABILITY." UNLESS OBJECTED TO OR CALLED IN ON MOTION OF THE MONTANA WATER COURT IN THIS DECREE OR IN THE PRELIMINARY DECREE, THE ELEMENTS OF THIS CLAIMED WATER RIGHT WILL APPEAR IN THE FINAL DECREE AS SHOWN ON THIS ABSTRACT. (SEE SECTION 85-2-233, MONTANA CODE ANNOTATED.)

OWNERS: USA (DEPT OF AGRICULTURE FOREST SERVICE)
PO BOX 7669
MISSOULA MT 59807

PURPOSE (USE): STOCK

SOURCE: BALSAM CREEK
SOURCE TYPE: SURFACE WATER

PRIORITY DATE: OCTOBER 03, 1905
TYPE OF HISTORICAL RIGHT: USE

* FLOW RATE: NO FLOW RATE HAS BEEN DECREED BECAUSE THIS USE CONSISTS OF STOCK DRINKING DIRECTLY FROM THE SOURCE, OR FROM A DITCH SYSTEM.

* VOLUME: THIS WATER RIGHT INCLUDES THE AMOUNT OF WATER CONSUMPTIVELY USED FOR STOCK WATERING PURPOSES AT THE RATE OF 30 GALLONS PER DAY PER ANIMAL UNIT. ANIMAL UNITS SHALL BE BASED ON REASONABLE CARRYING CAPACITY AND HISTORICAL USE OF THE AREA SERVICED BY THIS WATER SOURCE.

PERIOD OF USE: MAY 01 TO NOVEMBER 30

* POINT OF DIVERSION AND MEANS OF DIVERSION:

	LOT	BLK	QTR SEC	SEC	TWP	RGE	COUNTY	MEANS
01			SWSE	19	01N	17W	RAVALLI	DIRECT FROM SOURCE
02			NENESE	23	01N	18W	RAVALLI	DIRECT FROM SOURCE
03			N2NWSW	24	01N	18W	RAVALLI	DIRECT FROM SOURCE
04			SENW	24	01N	18W	RAVALLI	DIRECT FROM SOURCE
05			S2NE	24	01N	18W	RAVALLI	DIRECT FROM SOURCE
06			S2SWNW	19	01N	17W	RAVALLI	DIRECT FROM SOURCE
07			NENWSW	19	01N	17W	RAVALLI	DIRECT FROM SOURCE
08			NESW	19	01N	17W	RAVALLI	DIRECT FROM SOURCE

* PLACE OF USE FOR STOCK:

	ACRES	LOT	BLK	QTR SEC	SEC	TWP	RGE	COUNTY
001				NENESE	23	01N	18W	RAVALLI
002				N2NWSW	24	01N	18W	RAVALLI
003				SENW	24	01N	18W	RAVALLI
004				S2NE	24	01N	17W	RAVALLI

TEMPORARY PRELIMINARY DECREE
SOUTH END SUBBASIN - BITTERROOT RIVER
BASIN 76H
ABSTRACT OF WATER RIGHT CLAIM

WATER RIGHT NUMBER 76HB-W-050293-00 (CONTINUED)

PLACE OF USE CONTINUED:

005	S2SWNW	19	01N	17W	RAVALLI
006	NENWSW	19	01N	17W	RAVALLI
007	NESW	19	01N	17W	RAVALLI
008	SWSE	19	01N	17W	RAVALLI

****
* THE FOLLOWING ISSUES WERE IDENTIFIED BY THE DNRC DURING ITS EXAMINATION OF THIS WATER RIGHT CLAIM. THESE ISSUES MAY REMAIN UNRESOLVED IF NO OBJECTIONS ARE FILED.
*
* CLAIM NOS. WQ50387-00 AND WQ50293-00 MAY BE REDUNDANT CLAIMS ON THE SAME HISTORIC APPROPRIATION OF WATER. IT APPEARS THAT ONLY ONE WATER RIGHT IS INVOLVED.
****

A BETTER UNDERSTANDING OF YOUR CLAIMED WATER RIGHT CAN BE OBTAINED BY COMPARING YOUR RIGHT WITH OTHER CLAIMS IN THE BASIN. FOR EXAMPLE, COMPARE PRIORITY DATES, FLOW RATES, VOLUMES, OR ACRES IRRIGATED. ALSO, YOUR WATER RIGHT MAY BE SUBJECT TO WATER RIGHTS IN ADJOINING BASINS OR SUBBASINS AS WELL AS BEING SUBJECT TO OTHER RIGHTS ON YOUR SOURCE OF SUPPLY. FINALLY, YOUR WATER RIGHT MAY BE SUBJECT TO INDIAN RESERVED AND FEDERAL RESERVED WATER RIGHTS.

COMPLETE DETAILS REGARDING THE DNRC EXAMINATION RESULTS AND RELATED MATERIALS CAN BE REVIEWED AT THE OFFICE LOCATIONS IDENTIFIED IN THE DOCUMENT ENTITLED "NOTICE OF ENTRY OF TEMPORARY PRELIMINARY DECREE AND NOTICE OF AVAILABILITY."

SEE GENERAL FINDINGS OF FACT AND CONCLUSIONS OF LAW FOR FURTHER EXPLANATION OF YOUR CLAIMED WATER RIGHT. THESE FINDINGS CAN BE FOUND AS INDICATED IN THE DOCUMENT ENTITLED "NOTICE OF ENTRY OF TEMPORARY PRELIMINARY DECREE AND NOTICE OF AVAILABILITY." IF YOU NEED OBJECTION FORMS, OR HAVE QUESTIONS ABOUT WATER COURT PROCEDURES OR CHANGES TO YOUR RIGHT, YOU CAN CONTACT THE WATER COURT BY CALLING 1-800-624-3270 (WITHIN MONTANA ONLY) OR 1-406-586-4364, OR BY WRITING TO P.O. BOX 879, BOZEMAN MT 59771-0879.

04/11/94
PAGE 1,174

TEMPORARY PRELIMINARY DECREE
SOUTH END SUBBASIN - BITTERROOT RIVER
BASIN 76H
ABSTRACT OF WATER RIGHT CLAIM

WATER*RIGHT*NUMBER*76H*-W-050294-00

IMPORTANT NOTICE

YOUR WATER RIGHT AS SHOWN ON THIS ABSTRACT MAY HAVE CHANGES FROM YOUR WATER RIGHT AS CLAIMED OR AMENDED. AN ASTERISK (*) HAS BEEN PLACED NEXT TO EACH ITEM CHANGED BY THE DEPARTMENT OF NATURAL RESOURCES AND CONSERVATION (DNRC) DURING THE EXAMINATION PROCESS. THESE CHANGES ARE AUTHORIZED BY THE MONTANA WATER COURT OR THE WATER RIGHT CLAIM EXAMINATION RULES AS ADOPTED BY THE MONTANA SUPREME COURT.

OBJECTIONS MAY BE FILED ACCORDING TO THE PROCEDURES OUTLINED IN THE DOCUMENT ENTITLED "NOTICE OF ENTRY OF TEMPORARY PRELIMINARY DECREE AND NOTICE OF AVAILABILITY." UNLESS OBJECTED TO OR CALLED IN ON MOTION OF THE MONTANA WATER COURT IN THIS DECREE OR IN THE PRELIMINARY DECREE, THE ELEMENTS OF THIS CLAIMED WATER RIGHT WILL APPEAR IN THE FINAL DECREE AS SHOWN ON THIS ABSTRACT. (SEE SECTION 85-2-233, MONTANA CODE ANNOTATED.)

OWNERS: USA (DEPT OF AGRICULTURE FOREST SERVICE)
PO BOX 7669
MISSOULA MT 59807

PURPOSE (USE): STOCK

* SOURCE: SPRING, TRIB OF CAMP CREEK
SOURCE TYPE: SURFACE WATER

ALSO KNOWN AS GIBBONS ROAD SPRING.

PRIORITY DATE: MAY 15, 1941
TYPE OF HISTORICAL RIGHT: USE

* FLOW RATE: NO FLOW RATE HAS BEEN DECREED BECAUSE THIS USE CONSISTS OF STOCK DRINKING DIRECTLY FROM THE SOURCE, OR FROM A DITCH SYSTEM.

* VOLUME: THIS WATER RIGHT INCLUDES THE AMOUNT OF WATER CONSUMPTIVELY USED FOR STOCK WATERING PURPOSES AT THE RATE OF 30 GALLONS PER DAY PER ANIMAL UNIT. ANIMAL UNITS SHALL BE BASED ON REASONABLE CARRYING CAPACITY AND HISTORICAL USE OF THE AREA SERVICED BY THIS WATER SOURCE.

PERIOD OF USE: MARCH 01 TO NOVEMBER 30

POINT OF DIVERSION AND MEANS OF DIVERSION:

	LOT	BLK	QTR SEC	SEC	TWP	RGE	COUNTY	MEANS
01			S2SENW	03	01S	19W	RAVALLI	SPRING BOX

PLACE OF USE FOR STOCK:

	ACRES	LOT	BLK	QTR SEC	SEC	TWP	RGE	COUNTY
001				S2SENW	03	01S	19W	RAVALLI

REMARKS:

THE FOLLOWING ELEMENTS WERE AMENDED BY THE CLAIMANT ON 05/03/89: SOURCE, MEANS OF DIVERSION, POINT OF DIVERSION, PLACE OF USE.

TEMPORARY PRELIMINARY DECREE
SOUTH END SUBBASIN - BITTERROOT RIVER
BASIN 76H
ABSTRACT OF WATER RIGHT CLAIM

WATER*RIGHT*NUMBER*76H*-W-050294-00* (CONTINUED)

REMARKS CONTINUED:

****
* THE DNRC EXAMINATION OF THIS CLAIM FOUND NO SIGNIFICANT FACTS, *
* DATA, OR ISSUES TO REPORT TO THE WATER COURT. *
****

A BETTER UNDERSTANDING OF YOUR CLAIMED WATER RIGHT CAN BE OBTAINED BY COMPARING YOUR RIGHT WITH OTHER CLAIMS IN THE BASIN. FOR EXAMPLE, COMPARE PRIORITY DATES, FLOW RATES, VOLUMES, OR ACRES IRRIGATED. ALSO, YOUR WATER RIGHT MAY BE SUBJECT TO WATER RIGHTS IN ADJOINING BASINS OR SUBBASINS AS WELL AS BEING SUBJECT TO OTHER RIGHTS ON YOUR SOURCE OF SUPPLY. FINALLY, YOUR WATER RIGHT MAY BE SUBJECT TO INDIAN RESERVED AND FEDERAL RESERVED WATER RIGHTS.

COMPLETE DETAILS REGARDING THE DNRC EXAMINATION RESULTS AND RELATED MATERIALS CAN BE REVIEWED AT THE OFFICE LOCATIONS IDENTIFIED IN THE DOCUMENT ENTITLED "NOTICE OF ENTRY OF TEMPORARY PRELIMINARY DECREE AND NOTICE OF AVAILABILITY."

SEE GENERAL FINDINGS OF FACT AND CONCLUSIONS OF LAW FOR FURTHER EXPLANATION OF YOUR CLAIMED WATER RIGHT. THESE FINDINGS CAN BE FOUND AS INDICATED IN THE DOCUMENT ENTITLED "NOTICE OF ENTRY OF TEMPORARY PRELIMINARY DECREE AND NOTICE OF AVAILABILITY." IF YOU NEED OBJECTION FORMS, OR HAVE QUESTIONS ABOUT WATER COURT PROCEDURES OR CHANGES TO YOUR RIGHT, YOU CAN CONTACT THE WATER COURT BY CALLING 1-800-624-3270 (WITHIN MONTANA ONLY) OR 1-406-586-4364, OR BY WRITING TO P.O. BOX 879, BOZEMAN MT 59771-0879.

TEMPORARY PRELIMINARY DECREE
SOUTH END SUBBASIN - BITTERROOT RIVER
BASIN 76H
ABSTRACT OF WATER RIGHT CLAIM

WATER*RIGHT*NUMBER*76H*-W-050295-00

IMPORTANT NOTICE

YOUR WATER RIGHT AS SHOWN ON THIS ABSTRACT MAY HAVE CHANGES FROM YOUR WATER RIGHT AS CLAIMED OR AMENDED. AN ASTERISK (*) HAS BEEN PLACED NEXT TO EACH ITEM CHANGED BY THE DEPARTMENT OF NATURAL RESOURCES AND CONSERVATION (DNRC) DURING THE EXAMINATION PROCESS. THESE CHANGES ARE AUTHORIZED BY THE MONTANA WATER COURT OR THE WATER RIGHT CLAIM EXAMINATION RULES AS ADOPTED BY THE MONTANA SUPREME COURT.

OBJECTIONS MAY BE FILED ACCORDING TO THE PROCEDURES OUTLINED IN THE DOCUMENT ENTITLED "NOTICE OF ENTRY OF TEMPORARY PRELIMINARY DECREE AND NOTICE OF AVAILABILITY." UNLESS OBJECTED TO OR CALLED IN ON MOTION OF THE MONTANA WATER COURT IN THIS DECREE OR IN THE PRELIMINARY DECREE, THE ELEMENTS OF THIS CLAIMED WATER RIGHT WILL APPEAR IN THE FINAL DECREE AS SHOWN ON THIS ABSTRACT. (SEE SECTION 85-2-233, MONTANA CODE ANNOTATED.)

OWNERS: USA (DEPT OF AGRICULTURE FOREST SERVICE)
PO BOX 7669
MISSOULA MT 59807

PURPOSE (USE): STOCK

* SOURCE: SPRING, TRIB OF MEDICINE TREE CREEK
SOURCE TYPE: SURFACE WATER

PRIORITY DATE: MAY 22, 1890
TYPE OF HISTORICAL RIGHT: USE

* FLOW RATE: NO FLOW RATE HAS BEEN DECREED BECAUSE THIS USE CONSISTS OF STOCK DRINKING DIRECTLY FROM THE SOURCE, OR FROM A DITCH SYSTEM.

* VOLUME: THIS WATER RIGHT INCLUDES THE AMOUNT OF WATER CONSUMPTIVELY USED FOR STOCK WATERING PURPOSES AT THE RATE OF 30 GALLONS PER DAY PER ANIMAL UNIT. ANIMAL UNITS SHALL BE BASED ON REASONABLE CARRYING CAPACITY AND HISTORICAL USE OF THE AREA SERVICED BY THIS WATER SOURCE.

PERIOD OF USE: MARCH 01 TO NOVEMBER 30

POINT OF DIVERSION AND MEANS OF DIVERSION:

	LOT	BLK	QTR SEC	SEC	TWP	RGE	COUNTY	MEANS
01			SWSWSW	19	02N	19W	RAVALLI	SPRING BOX

PLACE OF USE FOR STOCK:

	ACRES	LOT	BLK	QTR SEC	SEC	TWP	RGE	COUNTY
001				SWSWSW	19	02N	19W	RAVALLI

REMARKS:

THE FOLLOWING ELEMENTS WERE AMENDED BY THE CLAIMANT ON 08/02/89: POINT OF DIVERSION, MEANS OF DIVERSION, PLACE OF USE, FLOW RATE.

TEMPORARY PRELIMINARY DECREE
SOUTH END SUBBASIN - BITTERROOT RIVER
BASIN 76H
ABSTRACT OF WATER RIGHT CLAIM

WATER*RIGHT*NUMBER*76H*-W-050295-00* (CONTINUED)

REMARKS CONTINUED:

****
* THE DNRC EXAMINATION OF THIS CLAIM FOUND NO SIGNIFICANT FACTS, *
* DATA, OR ISSUES TO REPORT TO THE WATER COURT. *
****

A BETTER UNDERSTANDING OF YOUR CLAIMED WATER RIGHT CAN BE OBTAINED BY COMPARING YOUR RIGHT WITH OTHER CLAIMS IN THE BASIN. FOR EXAMPLE, COMPARE PRIORITY DATES, FLOW RATES, VOLUMES, OR ACRES IRRIGATED. ALSO, YOUR WATER RIGHT MAY BE SUBJECT TO WATER RIGHTS IN ADJOINING BASINS OR SUBBASINS AS WELL AS BEING SUBJECT TO OTHER RIGHTS ON YOUR SOURCE OF SUPPLY. FINALLY, YOUR WATER RIGHT MAY BE SUBJECT TO INDIAN RESERVED AND FEDERAL RESERVED WATER RIGHTS.

COMPLETE DETAILS REGARDING THE DNRC EXAMINATION RESULTS AND RELATED MATERIALS CAN BE REVIEWED AT THE OFFICE LOCATIONS IDENTIFIED IN THE DOCUMENT ENTITLED "NOTICE OF ENTRY OF TEMPORARY PRELIMINARY DECREE AND NOTICE OF AVAILABILITY."

SEE GENERAL FINDINGS OF FACT AND CONCLUSIONS OF LAW FOR FURTHER EXPLANATION OF YOUR CLAIMED WATER RIGHT. THESE FINDINGS CAN BE FOUND AS INDICATED IN THE DOCUMENT ENTITLED "NOTICE OF ENTRY OF TEMPORARY PRELIMINARY DECREE AND NOTICE OF AVAILABILITY." IF YOU NEED OBJECTION FORMS, OR HAVE QUESTIONS ABOUT WATER COURT PROCEDURES OR CHANGES TO YOUR RIGHT, YOU CAN CONTACT THE WATER COURT BY CALLING 1-800-624-3270 (WITHIN MONTANA ONLY) OR 1-406-586-4364, OR BY WRITING TO P.O. BOX 879, BOZEMAN MT 59771-0879.

04/11/94
PAGE 1,178

TEMPORARY PRELIMINARY DECREE
SOUTH END SUBBASIN - BITTERROOT RIVER
BASIN 76H
ABSTRACT OF WATER RIGHT CLAIM

WATER RIGHT NUMBER 76H W-050297-00

IMPORTANT NOTICE

YOUR WATER RIGHT AS SHOWN ON THIS ABSTRACT MAY HAVE CHANGES FROM YOUR WATER RIGHT AS CLAIMED OR AMENDED. AN ASTERISK (*) HAS BEEN PLACED NEXT TO EACH ITEM CHANGED BY THE DEPARTMENT OF NATURAL RESOURCES AND CONSERVATION (DNRC) DURING THE EXAMINATION PROCESS. THESE CHANGES ARE AUTHORIZED BY THE MONTANA WATER COURT OR THE WATER RIGHT CLAIM EXAMINATION RULES AS ADOPTED BY THE MONTANA SUPREME COURT.

OBJECTIONS MAY BE FILED ACCORDING TO THE PROCEDURES OUTLINED IN THE DOCUMENT ENTITLED "NOTICE OF ENTRY OF TEMPORARY PRELIMINARY DECREE AND NOTICE OF AVAILABILITY." UNLESS OBJECTED TO OR CALLED IN ON MOTION OF THE MONTANA WATER COURT IN THIS DECREE OR IN THE PRELIMINARY DECREE, THE ELEMENTS OF THIS CLAIMED WATER RIGHT WILL APPEAR IN THE FINAL DECREE AS SHOWN ON THIS ABSTRACT. (SEE SECTION 85-2-233, MONTANA CODE ANNOTATED.)

OWNERS: USA (DEPT OF AGRICULTURE FOREST SERVICE)
PO BOX 7669
MISSOULA MT 59807

PURPOSE (USE): STOCK

* SOURCE: SPRING, TRIB OF ELK GULCH
SOURCE TYPE: SURFACE WATER

PRIORITY DATE: MAY 22, 1890
TYPE OF HISTORICAL RIGHT: USE

* FLOW RATE: NO FLOW RATE HAS BEEN DECREED BECAUSE THIS USE CONSISTS OF STOCK DRINKING DIRECTLY FROM THE SOURCE, OR FROM A DITCH SYSTEM.

* VOLUME: THIS WATER RIGHT INCLUDES THE AMOUNT OF WATER CONSUMPTIVELY USED FOR STOCK WATERING PURPOSES AT THE RATE OF 30 GALLONS PER DAY PER ANIMAL UNIT. ANIMAL UNITS SHALL BE BASED ON REASONABLE CARRYING CAPACITY AND HISTORICAL USE OF THE AREA SERVICED BY THIS WATER SOURCE.

PERIOD OF USE: MAY 01 TO NOVEMBER 30

POINT OF DIVERSION AND MEANS OF DIVERSION:

	LOT	BLK	QTR SEC	SEC	TWP	RGE	COUNTY	MEANS
01			SESENW	25	02N	20W	RAVALLI	SPRING BOX

PLACE OF USE FOR STOCK:

	ACRES	LOT	BLK	QTR SEC	SEC	TWP	RGE	COUNTY
001				SESENW	25	02N	20W	RAVALLI

REMARKS:

THE FOLLOWING ELEMENTS WERE AMENDED BY THE CLAIMANT ON 08/02/89: POINT OF DIVERSION, MEANS OF DIVERSION, PLACE OF USE, PRIORITY DATE.

TEMPORARY PRELIMINARY DECREE
SOUTH END SUBBASIN - BITTERROOT RIVER
BASIN 76H
ABSTRACT OF WATER RIGHT CLAIM

WATER*RIGHT*NUMBER*76H*-W-050297-00* (CONTINUED)

REMARKS CONTINUED:

****
* THE DNRC EXAMINATION OF THIS CLAIM FOUND NO SIGNIFICANT FACTS, *
* DATA, OR ISSUES TO REPORT TO THE WATER COURT. *
****

A BETTER UNDERSTANDING OF YOUR CLAIMED WATER RIGHT CAN BE OBTAINED BY COMPARING YOUR RIGHT WITH OTHER CLAIMS IN THE BASIN. FOR EXAMPLE, COMPARE PRIORITY DATES, FLOW RATES, VOLUMES, OR ACRES IRRIGATED. ALSO, YOUR WATER RIGHT MAY BE SUBJECT TO WATER RIGHTS IN ADJOINING BASINS OR SUBBASINS AS WELL AS BEING SUBJECT TO OTHER RIGHTS ON YOUR SOURCE OF SUPPLY. FINALLY, YOUR WATER RIGHT MAY BE SUBJECT TO INDIAN RESERVED AND FEDERAL RESERVED WATER RIGHTS.

COMPLETE DETAILS REGARDING THE DNRC EXAMINATION RESULTS AND RELATED MATERIALS CAN BE REVIEWED AT THE OFFICE LOCATIONS IDENTIFIED IN THE DOCUMENT ENTITLED "NOTICE OF ENTRY OF TEMPORARY PRELIMINARY DECREE AND NOTICE OF AVAILABILITY."

SEE GENERAL FINDINGS OF FACT AND CONCLUSIONS OF LAW FOR FURTHER EXPLANATION OF YOUR CLAIMED WATER RIGHT. THESE FINDINGS CAN BE FOUND AS INDICATED IN THE DOCUMENT ENTITLED "NOTICE OF ENTRY OF TEMPORARY PRELIMINARY DECREE AND NOTICE OF AVAILABILITY." IF YOU NEED OBJECTION FORMS, OR HAVE QUESTIONS ABOUT WATER COURT PROCEDURES OR CHANGES TO YOUR RIGHT, YOU CAN CONTACT THE WATER COURT BY CALLING 1-800-624-3270 (WITHIN MONTANA ONLY) OR 1-406-586-4364, OR BY WRITING TO P.O. BOX 879, BOZEMAN MT 59771-0879.

TEMPORARY PRELIMINARY DECREE
SOUTH END SUBBASIN - BITTERROOT RIVER
BASIN 76N
ABSTRACT OF WATER RIGHT CLAIM

WATER RIGHT NUMBER: 76H -W-050298-00

IMPORTANT NOTICE

YOUR WATER RIGHT AS SHOWN ON THIS ABSTRACT MAY HAVE CHANGES FROM YOUR WATER RIGHT AS CLAIMED OR AMENDED. AN ASTERISK (*) HAS BEEN PLACED NEXT TO EACH ITEM CHANGED BY THE DEPARTMENT OF NATURAL RESOURCES AND CONSERVATION (DNRC) DURING THE EXAMINATION PROCESS. THESE CHANGES ARE AUTHORIZED BY THE MONTANA WATER COURT OR THE WATER RIGHT CLAIM EXAMINATION RULES AS ADOPTED BY THE MONTANA SUPREME COURT.

OBJECTIONS MAY BE FILED ACCORDING TO THE PROCEDURES OUTLINED IN THE DOCUMENT ENTITLED "NOTICE OF ENTRY OF TEMPORARY PRELIMINARY DECREE AND NOTICE OF AVAILABILITY." UNLESS OBJECTED TO OR CALLED IN ON MOTION OF THE MONTANA WATER COURT IN THIS DECREE OR IN THE PRELIMINARY DECREE, THE ELEMENTS OF THIS CLAIMED WATER RIGHT WILL APPEAR IN THE FINAL DECREE AS SHOWN ON THIS ABSTRACT. (SEE SECTION 85-2-233, MONTANA CODE ANNOTATED.)

OWNERS: USA (DEPT OF AGRICULTURE FOREST SERVICE)
PO BOX 7669
MISSOULA MT 59807

PURPOSE (USE): STOCK

* SOURCE: SPRING, TRIB OF ELK GULCH
SOURCE TYPE: SURFACE WATER

PRIORITY DATE: MAY 22, 1890
TYPE OF HISTORICAL RIGHT: USE

* FLOW RATE: NO FLOW RATE HAS BEEN DECREED BECAUSE THIS USE CONSISTS OF STOCK DRINKING DIRECTLY FROM THE SOURCE, OR FROM A DITCH SYSTEM.

* VOLUME: THIS WATER RIGHT INCLUDES THE AMOUNT OF WATER CONSUMPTIVELY USED FOR STOCK WATERING PURPOSES AT THE RATE OF 30 GALLONS PER DAY PER ANIMAL UNIT. ANIMAL UNITS SHALL BE BASED ON REASONABLE CARRYING CAPACITY AND HISTORICAL USE OF THE AREA SERVICED BY THIS WATER SOURCE.

PERIOD OF USE: MAY 01 TO NOVEMBER 30

POINT OF DIVERSION AND MEANS OF DIVERSION:

	LOT	BLK	QTR SEC	SEC	TWP	RGE	COUNTY	MEANS
01			NESESW	30	02N	19W	RAVALLI	SPRING BOX

PLACE OF USE FOR STOCK:

ACRES	LOT	BLK	QTR SEC	SEC	TWP	RGE	COUNTY
001			NESESW	30	02N	19W	RAVALLI

REMARKS:

THE FOLLOWING ELEMENTS WERE AMENDED BY THE CLAIMANT ON 08/02/89: POINT OF DIVERSION, MEANS OF DIVERSION, PLACE OF USE, PRIORITY DATE.

TEMPORARY PRELIMINARY DECREE
SOUTH END SUBBASIN - BITTERROOT RIVER
BASIN 76H
ABSTRACT OF WATER RIGHT CLAIM

WATER RIGHT NUMBER 76H -W-050298-00 (CONTINUED)

REMARKS CONTINUED:

****
* THE DNRC EXAMINATION OF THIS CLAIM FOUND NO SIGNIFICANT FACTS, *
* DATA, OR ISSUES TO REPORT TO THE WATER COURT. *
****

A BETTER UNDERSTANDING OF YOUR CLAIMED WATER RIGHT CAN BE OBTAINED BY COMPARING YOUR RIGHT WITH OTHER CLAIMS IN THE BASIN. FOR EXAMPLE, COMPARE PRIORITY DATES, FLOW RATES, VOLUMES, OR ACRES IRRIGATED. ALSO, YOUR WATER RIGHT MAY BE SUBJECT TO WATER RIGHTS IN ADJOINING BASINS OR SUBBASINS AS WELL AS BEING SUBJECT TO OTHER RIGHTS ON YOUR SOURCE OF SUPPLY. FINALLY, YOUR WATER RIGHT MAY BE SUBJECT TO INDIAN RESERVED AND FEDERAL RESERVED WATER RIGHTS.

COMPLETE DETAILS REGARDING THE DNRC EXAMINATION RESULTS AND RELATED MATERIALS CAN BE REVIEWED AT THE OFFICE LOCATIONS IDENTIFIED IN THE DOCUMENT ENTITLED "NOTICE OF ENTRY OF TEMPORARY PRELIMINARY DECREE AND NOTICE OF AVAILABILITY."

SEE GENERAL FINDINGS OF FACT AND CONCLUSIONS OF LAW FOR FURTHER EXPLANATION OF YOUR CLAIMED WATER RIGHT. THESE FINDINGS CAN BE FOUND AS INDICATED IN THE DOCUMENT ENTITLED "NOTICE OF ENTRY OF TEMPORARY PRELIMINARY DECREE AND NOTICE OF AVAILABILITY." IF YOU NEED OBJECTION FORMS, OR HAVE QUESTIONS ABOUT WATER COURT PROCEDURES OR CHANGES TO YOUR RIGHT, YOU CAN CONTACT THE WATER COURT BY CALLING 1-800-624-3270 (WITHIN MONTANA ONLY) OR 1-406-586-4364, OR BY WRITING TO P.O. BOX 879, BOZEMAN MT 59771-0879.

TEMPORARY PRELIMINARY DECREE
SOUTH END SUBBASIN - BITTERROOT RIVER
@BASIN 76H
ABSTRACT OF WATER RIGHT CLAIM

WATER*RIGHT*NUMBER*76H*-W-050299-00

IMPORTANT NOTICE

YOUR WATER RIGHT AS SHOWN ON THIS ABSTRACT MAY HAVE CHANGES FROM YOUR WATER RIGHT AS CLAIMED OR AMENDED. AN ASTERISK (*) HAS BEEN PLACED NEXT TO EACH ITEM CHANGED BY THE DEPARTMENT OF NATURAL RESOURCES AND CONSERVATION (DNRC) DURING THE EXAMINATION PROCESS. THESE CHANGES ARE AUTHORIZED BY THE MONTANA WATER COURT OR THE WATER RIGHT CLAIM EXAMINATION RULES AS ADOPTED BY THE MONTANA SUPREME COURT.

OBJECTIONS MAY BE FILED ACCORDING TO THE PROCEDURES OUTLINED IN THE DOCUMENT ENTITLED "NOTICE OF ENTRY OF TEMPORARY PRELIMINARY DECREE AND NOTICE OF AVAILABILITY." UNLESS OBJECTED TO OR CALLED IN ON MOTION OF THE MONTANA WATER COURT IN THIS DECREE OR IN THE PRELIMINARY DECREE, THE ELEMENTS OF THIS CLAIMED WATER RIGHT WILL APPEAR IN THE FINAL DECREE AS SHOWN ON THIS ABSTRACT. (SEE SECTION 85-2-233, MONTANA CODE ANNOTATED.)

OWNERS: USA (DEPT OF AGRICULTURE FOREST SERVICE)
PO BOX 7669
MISSOULA MT 59807

PURPOSE (USE): STOCK

SOURCE: SPRING, TRIB OF WALLACE CREEK
SOURCE TYPE: SURFACE WATER

PRIORITY DATE: MAY 22, 1890
TYPE OF HISTORICAL RIGHT: USE

* FLOW RATE: NO FLOW RATE HAS BEEN DECREED BECAUSE THIS USE CONSISTS OF STOCK DRINKING DIRECTLY FROM THE SOURCE, OR FROM A DITCH SYSTEM.

* VOLUME: THIS WATER RIGHT INCLUDES THE AMOUNT OF WATER CONSUMPTIVELY USED FOR STOCK WATERING PURPOSES AT THE RATE OF 30 GALLONS PER DAY PER ANIMAL UNIT. ANIMAL UNITS SHALL BE BASED ON REASONABLE CARRYING CAPACITY AND HISTORICAL USE OF THE AREA SERVICED BY THIS WATER SOURCE.

PERIOD OF USE: MARCH 01 TO NOVEMBER 30

POINT OF DIVERSION AND MEANS OF DIVERSION:

	LOT	BLK	QTR SEC	SEC	TWP	RGE	COUNTY	MEANS
01			NWSWNW	36	01N	19W	RAVALLI	SPRING BOX

PLACE OF USE FOR STOCK:

	ACRES	LOT	BLK	QTR SEC	SEC	TWP	RGE	COUNTY
001				NWSWNW	36	01N	19W	RAVALLI

REMARKS:

THE FOLLOWING ELEMENTS WERE AMENDED BY THE CLAIMANT ON 05/03/89: FLOW RATE, MEANS OF DIVERSION, POINT OF DIVERSION, PLACE OF USE, SOURCE.

TEMPORARY PRELIMINARY DECREE
SOUTH END SUBBASIN - BITTERROOT RIVER
BASIN 76H
ABSTRACT OF WATER RIGHT CLAIM

WATER RIGHT NUMBER 76H -W-050299-00 (CONTINUED)

REMARKS CONTINUED:

****
* THE DNRC EXAMINATION OF THIS CLAIM FOUND NO SIGNIFICANT FACTS, *
* DATA, OR ISSUES TO REPORT TO THE WATER COURT. *
****

A BETTER UNDERSTANDING OF YOUR CLAIMED WATER RIGHT CAN BE OBTAINED BY COMPARING YOUR RIGHT WITH OTHER CLAIMS IN THE BASIN. FOR EXAMPLE, COMPARE PRIORITY DATES, FLOW RATES, VOLUMES, OR ACRES IRRIGATED. ALSO, YOUR WATER RIGHT MAY BE SUBJECT TO WATER RIGHTS IN ADJOINING BASINS OR SUBBASINS AS WELL AS BEING SUBJECT TO OTHER RIGHTS ON YOUR SOURCE OF SUPPLY. FINALLY, YOUR WATER RIGHT MAY BE SUBJECT TO INDIAN RESERVED AND FEDERAL RESERVED WATER RIGHTS.

COMPLETE DETAILS REGARDING THE DNRC EXAMINATION RESULTS AND RELATED MATERIALS CAN BE REVIEWED AT THE OFFICE LOCATIONS IDENTIFIED IN THE DOCUMENT ENTITLED "NOTICE OF ENTRY OF TEMPORARY PRELIMINARY DECREE AND NOTICE OF AVAILABILITY."

SEE GENERAL FINDINGS OF FACT AND CONCLUSIONS OF LAW FOR FURTHER EXPLANATION OF YOUR CLAIMED WATER RIGHT. THESE FINDINGS CAN BE FOUND AS INDICATED IN THE DOCUMENT ENTITLED "NOTICE OF ENTRY OF TEMPORARY PRELIMINARY DECREE AND NOTICE OF AVAILABILITY." IF YOU NEED OBJECTION FORMS, OR HAVE QUESTIONS ABOUT WATER COURT PROCEDURES OR CHANGES TO YOUR RIGHT, YOU CAN CONTACT THE WATER COURT BY CALLING 1-800-624-3270 (WITHIN MONTANA ONLY) OR 1-406-586-4364, OR BY WRITING TO P.O. BOX 879, BOZEMAN MT 59771-0879.

04/11/94
PAGE 1,184

TEMPORARY PRELIMINARY DECREE
SOUTH END SUBBASIN - BITTERROOT RIVER
BASIN 76H
ABSTRACT OF WATER RIGHT CLAIM

WATER RIGHT NUMBER 76H W 050700 00

IMPORTANT NOTICE

YOUR WATER RIGHT AS SHOWN ON THIS ABSTRACT MAY HAVE CHANGES FROM YOUR WATER RIGHT AS CLAIMED OR AMENDED. AN ASTERISK (*) HAS BEEN PLACED NEXT TO EACH ITEM CHANGED BY THE DEPARTMENT OF NATURAL RESOURCES AND CONSERVATION (DNRC) DURING THE EXAMINATION PROCESS. THESE CHANGES ARE AUTHORIZED BY THE MONTANA WATER COURT OR THE WATER RIGHT CLAIM EXAMINATION RULES AS ADOPTED BY THE MONTANA SUPREME COURT.

OBJECTIONS MAY BE FILED ACCORDING TO THE PROCEDURES OUTLINED IN THE DOCUMENT ENTITLED "NOTICE OF ENTRY OF TEMPORARY PRELIMINARY DECREE AND NOTICE OF AVAILABILITY." UNLESS OBJECTED TO OR CALLED IN ON MOTION OF THE MONTANA WATER COURT IN THIS DECREE OR IN THE PRELIMINARY DECREE, THE ELEMENTS OF THIS CLAIMED WATER RIGHT WILL APPEAR IN THE FINAL DECREE AS SHOWN ON THIS ABSTRACT. (SEE SECTION 85-2-233, MONTANA CODE ANNOTATED.)

OWNERS: USA (DEPT OF AGRICULTURE FOREST SERVICE)
PO BOX 7669
MISSOULA MT 59807

PURPOSE (USE): STOCK

* SOURCE: ELK GULCH
SOURCE TYPE: SURFACE WATER

PRIORITY DATE: OCTOBER 03, 1905
TYPE OF HISTORICAL RIGHT: USE

* FLOW RATE: NO FLOW RATE HAS BEEN DECREED BECAUSE THIS USE CONSISTS OF STOCK DRINKING DIRECTLY FROM THE SOURCE, OR FROM A DITCH SYSTEM.

* VOLUME: THIS WATER RIGHT INCLUDES THE AMOUNT OF WATER CONSUMPTIVELY USED FOR STOCK WATERING PURPOSES AT THE RATE OF 30 GALLONS PER DAY PER ANIMAL UNIT. ANIMAL UNITS SHALL BE BASED ON REASONABLE CARRYING CAPACITY AND HISTORICAL USE OF THE AREA SERVICED BY THIS WATER SOURCE.

PERIOD OF USE: MARCH 01 TO NOVEMBER 30

* POINT OF DIVERSION AND MEANS OF DIVERSION:

	LOT	BLK	QTR SEC	SEC	TWP	RGE	COUNTY	MEANS
01			NWNW	01	01N	20W	RAVALLI	DIRECT FROM SOURCE
02			E2NENW	30	02N	19W	RAVALLI	DIRECT FROM SOURCE
03			W2NWSE	30	02N	19W	RAVALLI	DIRECT FROM SOURCE
04			SENESW	30	02N	19W	RAVALLI	DIRECT FROM SOURCE
05			S2SW	30	02N	19W	RAVALLI	DIRECT FROM SOURCE
06			NE	36	02N	20W	RAVALLI	DIRECT FROM SOURCE
07			NWNWSE	36	02N	20W	RAVALLI	DIRECT FROM SOURCE
08			SW	36	02N	20W	RAVALLI	DIRECT FROM SOURCE

* PLACE OF USE FOR STOCK:

	ACRES	LOT	BLK	QTR SEC	SEC	TWP	RGE	COUNTY
001				E2NENW	30	02N	19W	RAVALLI
002				W2NWSE	30	02N	19W	RAVALLI
003				SENESW	30	02N	19W	RAVALLI
004				S2SW	30	02N	19W	RAVALLI

04/11/94
PAGE 1,185

TEMPORARY PRELIMINARY DECREE
SOUTH END SUBBASIN - BITTERROOT RIVER
BASIN 76M
ABSTRACT OF WATER RIGHT CLAIM

WATER RIGHT NUMBER 76M -W- 050500-00 (CONTINUED)

PLACE OF USE CONTINUED:

005		NE	36	02N	20W	RAVALLI
006		NWNWSE	36	02N	20W	RAVALLI
007		SW	36	02N	20W	RAVALLI
008		NWNW	01	01N	20W	RAVALLI

****
* THE DNRC EXAMINATION OF THIS CLAIM FOUND NO SIGNIFICANT FACTS, *
* DNRC, OR ISSUES TO REPORT TO THE WATER COURT. *
****

A BETTER UNDERSTANDING OF YOUR CLAIMED WATER RIGHT CAN BE OBTAINED BY COMPARING YOUR RIGHT WITH OTHER CLAIMS IN THE BASIN. FOR EXAMPLE, COMPARE PRIORITY DATES, FLOW RATES, VOLUMES, OR ACRES IRRIGATED. ALSO, YOUR WATER RIGHT MAY BE SUBJECT TO WATER RIGHTS IN ADJOINING BASINS OR SUBBASINS AS WELL AS BEING SUBJECT TO OTHER RIGHTS ON YOUR SOURCE OF SUPPLY. FINALLY, YOUR WATER RIGHT MAY BE SUBJECT TO INDIAN RESERVED AND FEDERAL RESERVED WATER RIGHTS.

COMPLETE DETAILS REGARDING THE DNRC EXAMINATION RESULTS AND RELATED MATERIALS CAN BE REVIEWED AT THE OFFICE LOCATIONS IDENTIFIED IN THE DOCUMENT ENTITLED "NOTICE OF ENTRY OF TEMPORARY PRELIMINARY DECREE AND NOTICE OF AVAILABILITY."

SEE GENERAL FINDINGS OF FACT AND CONCLUSIONS OF LAW FOR FURTHER EXPLANATION OF YOUR CLAIMED WATER RIGHT. THESE FINDINGS CAN BE FOUND AS INDICATED IN THE DOCUMENT ENTITLED "NOTICE OF ENTRY OF TEMPORARY PRELIMINARY DECREE AND NOTICE OF AVAILABILITY." IF YOU NEED OBJECTION FORMS, OR HAVE QUESTIONS ABOUT WATER COURT PROCEDURES OR CHANGES TO YOUR RIGHT, YOU CAN CONTACT THE WATER COURT BY CALLING 1-800-624-3270 (WITHIN MONTANA ONLY) OR 1-406-586-4364, OR BY WRITING TO P.O. BOX 879, BOZEMAN MT 59771-0879.

04/11/94
PAGE 1,186

TEMPORARY PRELIMINARY DECREE
SOUTH END SUBBASIN - BITTERROOT RIVER
BASIN 76H
ABSTRACT OF WATER RIGHT CLAIM

WATER RIGHT NUMBER: 76H W 050301-00

IMPORTANT NOTICE

YOUR WATER RIGHT AS SHOWN ON THIS ABSTRACT MAY HAVE CHANGES FROM YOUR WATER RIGHT AS CLAIMED OR AMENDED. AN ASTERISK (*) HAS BEEN PLACED NEXT TO EACH ITEM CHANGED BY THE DEPARTMENT OF NATURAL RESOURCES AND CONSERVATION (DNRC) DURING THE EXAMINATION PROCESS. THESE CHANGES ARE AUTHORIZED BY THE MONTANA WATER COURT OR THE WATER RIGHT CLAIM EXAMINATION RULES AS ADOPTED BY THE MONTANA SUPREME COURT.

OBJECTIONS MAY BE FILED ACCORDING TO THE PROCEDURES OUTLINED IN THE DOCUMENT ENTITLED "NOTICE OF ENTRY OF TEMPORARY PRELIMINARY DECREE AND NOTICE OF AVAILABILITY." UNLESS OBJECTED TO OR CALLED IN ON MOTION OF THE MONTANA WATER COURT IN THIS DECREE OR IN THE PRELIMINARY DECREE, THE ELEMENTS OF THIS CLAIMED WATER RIGHT WILL APPEAR IN THE FINAL DECREE AS SHOWN ON THIS ABSTRACT. (SEE SECTION 85-2-233, MONTANA CODE ANNOTATED.)

OWNERS: USA (DEPT OF AGRICULTURE FOREST SERVICE)
PO BOX 7669
MISSOULA MT 59807

PURPOSE (USE): STOCK

* SOURCE: SPRING, TRIB OF BITTERROOT RIVER, EAST FORK
SOURCE TYPE: SURFACE WATER

ALSO KNOWN AS SCANTY SPRING.

PRIORITY DATE: MAY 22, 1890
TYPE OF HISTORICAL RIGHT: USE

* FLOW RATE: NO FLOW RATE HAS BEEN DECREED BECAUSE THIS USE CONSISTS OF STOCK DRINKING DIRECTLY FROM THE SOURCE, OR FROM A DITCH SYSTEM.

* VOLUME: THIS WATER RIGHT INCLUDES THE AMOUNT OF WATER CONSUMPTIVELY USED FOR STOCK WATERING PURPOSES AT THE RATE OF 30 GALLONS PER DAY PER ANIMAL UNIT. ANIMAL UNITS SHALL BE BASED ON REASONABLE CARRYING CAPACITY AND HISTORICAL USE OF THE AREA SERVICED BY THIS WATER SOURCE.

PERIOD OF USE: MARCH 01 TO NOVEMBER 30

POINT OF DIVERSION AND MEANS OF DIVERSION:

	LOT	BLK	QTR	SEC	SEC	TWP	RGE	COUNTY	MEANS
01			SENWNE	18	01N	18W		RAVALLI	SPRING BOX

PLACE OF USE FOR STOCK:

	ACRES	LOT	BLK	QTR	SEC	SEC	TWP	RGE	COUNTY
001				SENWNE	18	01N	18W		RAVALLI

REMARKS:

THE FOLLOWING ELEMENTS WERE AMENDED BY THE CLAIMANT ON 05/03/89: POINT OF DIVERSION, MEANS OF DIVERSION, PLACE OF USE, FLOW RATE.

04/11/94
PAGE 1,187

TEMPORARY PRELIMINARY DECREE
SOUTH END SUBBASIN - BITTERROOT RIVER
BASIN 76H
ABSTRACT OF WATER RIGHT CLAIM

WATER RIGHT NUMBER 76H -W- 050301-00 (CONTINUED)

REMARKS CONTINUED:

****
* THE DNRC EXAMINATION OF THIS CLAIM FOUND NO SIGNIFICANT FACTS, *
* DATA, OR ISSUES TO REPORT TO THE WATER COURT. *
****

A BETTER UNDERSTANDING OF YOUR CLAIMED WATER RIGHT CAN BE OBTAINED BY COMPARING YOUR RIGHT WITH OTHER CLAIMS IN THE BASIN. FOR EXAMPLE, COMPARE PRIORITY DATES, FLOW RATES, VOLUMES, OR ACRES IRRIGATED. ALSO, YOUR WATER RIGHT MAY BE SUBJECT TO WATER RIGHTS IN ADJOINING BASINS OR SUBBASINS AS WELL AS BEING SUBJECT TO OTHER RIGHTS ON YOUR SOURCE OF SUPPLY. FINALLY, YOUR WATER RIGHT MAY BE SUBJECT TO INDIAN RESERVED AND FEDERAL RESERVED WATER RIGHTS.

COMPLETE DETAILS REGARDING THE DNRC EXAMINATION RESULTS AND RELATED MATERIALS CAN BE REVIEWED AT THE OFFICE LOCATIONS IDENTIFIED IN THE DOCUMENT ENTITLED "NOTICE OF ENTRY OF TEMPORARY PRELIMINARY DECREE AND NOTICE OF AVAILABILITY."

SEE GENERAL FINDINGS OF FACT AND CONCLUSIONS OF LAW FOR FURTHER EXPLANATION OF YOUR CLAIMED WATER RIGHT. THESE FINDINGS CAN BE FOUND AS INDICATED IN THE DOCUMENT ENTITLED "NOTICE OF ENTRY OF TEMPORARY PRELIMINARY DECREE AND NOTICE OF AVAILABILITY." IF YOU NEED OBJECTION FORMS, OR HAVE QUESTIONS ABOUT WATER COURT PROCEDURES OR CHANGES TO YOUR RIGHT, YOU CAN CONTACT THE WATER COURT BY CALLING 1-800-624-3270 (WITHIN MONTANA ONLY) OR 1-406-586-4364, OR BY WRITING TO P.O. BOX 879, BOZEMAN MT 59771-0879.

04/11/94
PAGE 1,188

TEMPORARY PRELIMINARY DECREE
SOUTH END SUBBASIN - BITTERROOT RIVER
BASIN 76H
ABSTRACT OF WATER RIGHT CLAIM

WATER RIGHT NUMBER 76H W 050302 00

IMPORTANT NOTICE

YOUR WATER RIGHT AS SHOWN ON THIS ABSTRACT MAY HAVE CHANGES FROM YOUR WATER RIGHT AS CLAIMED OR AMENDED. AN ASTERISK (*) HAS BEEN PLACED NEXT TO EACH ITEM CHANGED BY THE DEPARTMENT OF NATURAL RESOURCES AND CONSERVATION (DNRC) DURING THE EXAMINATION PROCESS. THESE CHANGES ARE AUTHORIZED BY THE MONTANA WATER COURT OR THE WATER RIGHT CLAIM EXAMINATION RULES AS ADOPTED BY THE MONTANA SUPREME COURT.

OBJECTIONS MAY BE FILED ACCORDING TO THE PROCEDURES OUTLINED IN THE DOCUMENT ENTITLED "NOTICE OF ENTRY OF TEMPORARY PRELIMINARY DECREE AND NOTICE OF AVAILABILITY." UNLESS OBJECTED TO OR CALLED IN ON MOTION OF THE MONTANA WATER COURT IN THIS DECREE OR IN THE PRELIMINARY DECREE, THE ELEMENTS OF THIS CLAIMED WATER RIGHT WILL APPEAR IN THE FINAL DECREE AS SHOWN ON THIS ABSTRACT. (SEE SECTION 85-2-233, MONTANA CODE ANNOTATED.)

OWNERS: USA (DEPT OF AGRICULTURE FOREST SERVICE)
PO BOX 7669
MISSOULA MT 59807

PURPOSE (USE): STOCK

* SOURCE: SPRING, TRIB OF REIMEL CREEK
SOURCE TYPE: SURFACE WATER

ALSO KNOWN AS BARLEY SPRING.

PRIORITY DATE: MAY 22, 1890
TYPE OF HISTORICAL RIGHT: USE

* FLOW RATE: NO FLOW RATE HAS BEEN DECREED BECAUSE THIS USE CONSISTS OF STOCK DRINKING DIRECTLY FROM THE SOURCE, OR FROM A DITCH SYSTEM.

* VOLUME: THIS WATER RIGHT INCLUDES THE AMOUNT OF WATER CONSUMPTIVELY USED FOR STOCK WATERING PURPOSES AT THE RATE OF 30 GALLONS PER DAY PER ANIMAL UNIT. ANIMAL UNITS SHALL BE BASED ON REASONABLE CARRYING CAPACITY AND HISTORICAL USE OF THE AREA SERVICED BY THIS WATER SOURCE.

PERIOD OF USE: JUNE 01 TO OCTOBER 19

POINT OF DIVERSION AND MEANS OF DIVERSION:

	LOT	BLK	QTR SEC	SEC	TWP	RGE	COUNTY	MEANS
01			NWSENE	23	01N	19W	RAVALLI	SPRING BOX

PLACE OF USE FOR STOCK:

	ACRES	LOT	BLK	QTR SEC	SEC	TWP	RGE	COUNTY
001				NWSENE	23	01N	19W	RAVALLI

REMARKS:

THE FOLLOWING ELEMENTS WERE AMENDED BY THE CLAIMANT ON 05/03/89: POINT OF DIVERSION, PLACE OF USE, FLOW RATE, PERIOD OF USE.

04/11/94
PAGE 1,189

TEMPORARY PRELIMINARY DECREE
SOUTH END SUBBASIN - BITTERROOT RIVER
BASIN 76M
ABSTRACT OF WATER RIGHT CLAIM

WATER RIGHT NUMBER 76M -W-050302-00 (CONTINUED)

REMARKS CONTINUED:

****
* THE DNRC EXAMINATION OF THIS CLAIM FOUND NO SIGNIFICANT FACTS, *
* DATA, OR ISSUES TO REPORT TO THE WATER COURT. *
****

A BETTER UNDERSTANDING OF YOUR CLAIMED WATER RIGHT CAN BE OBTAINED BY COMPARING YOUR RIGHT WITH OTHER CLAIMS IN THE BASIN. FOR EXAMPLE, COMPARE PRIORITY DATES, FLOW RATES, VOLUMES, OR ACRES IRRIGATED. ALSO, YOUR WATER RIGHT MAY BE SUBJECT TO WATER RIGHTS IN ADJOINING BASINS OR SUBBASINS AS WELL AS BEING SUBJECT TO OTHER RIGHTS ON YOUR SOURCE OF SUPPLY. FINALLY, YOUR WATER RIGHT MAY BE SUBJECT TO INDIAN RESERVED AND FEDERAL RESERVED WATER RIGHTS.

COMPLETE DETAILS REGARDING THE DNRC EXAMINATION RESULTS AND RELATED MATERIALS CAN BE REVIEWED AT THE OFFICE LOCATIONS IDENTIFIED IN THE DOCUMENT ENTITLED "NOTICE OF ENTRY OF TEMPORARY PRELIMINARY DECREE AND NOTICE OF AVAILABILITY."

SEE GENERAL FINDINGS OF FACT AND CONCLUSIONS OF LAW FOR FURTHER EXPLANATION OF YOUR CLAIMED WATER RIGHT. THESE FINDINGS CAN BE FOUND AS INDICATED IN THE DOCUMENT ENTITLED "NOTICE OF ENTRY OF TEMPORARY PRELIMINARY DECREE AND NOTICE OF AVAILABILITY." IF YOU NEED OBJECTION FORMS, OR HAVE QUESTIONS ABOUT WATER COURT PROCEDURES OR CHANGES TO YOUR RIGHT, YOU CAN CONTACT THE WATER COURT BY CALLING 1-800-624-3270 (WITHIN MONTANA ONLY) OR 1-406-586-4364, OR BY WRITING TO P.O. BOX 879, BOZEMAN MT 59771-0879.

04/11/94
PAGE 1,190

TEMPORARY PRELIMINARY DECREE
SOUTH END SUBBASIN - BITTERROOT RIVER
BASIN 76H
ABSTRACT OF WATER RIGHT CLAIM

WATER*RIGHT*NUMBER*76H*-W-050303-00

IMPORTANT NOTICE

YOUR WATER RIGHT AS SHOWN ON THIS ABSTRACT MAY HAVE CHANGES FROM YOUR WATER RIGHT AS CLAIMED OR AMENDED. AN ASTERISK (*) HAS BEEN PLACED NEXT TO EACH ITEM CHANGED BY THE DEPARTMENT OF NATURAL RESOURCES AND CONSERVATION (DNRC) DURING THE EXAMINATION PROCESS. THESE CHANGES ARE AUTHORIZED BY THE MONTANA WATER COURT OR THE WATER RIGHT CLAIM EXAMINATION RULES AS ADOPTED BY THE MONTANA SUPREME COURT.

OBJECTIONS MAY BE FILED ACCORDING TO THE PROCEDURES OUTLINED IN THE DOCUMENT ENTITLED "NOTICE OF ENTRY OF TEMPORARY PRELIMINARY DECREE AND NOTICE OF AVAILABILITY." UNLESS OBJECTED TO OR CALLED IN ON MOTION OF THE MONTANA WATER COURT IN THIS DECREE OR IN THE PRELIMINARY DECREE, THE ELEMENTS OF THIS CLAIMED WATER RIGHT WILL APPEAR IN THE FINAL DECREE AS SHOWN ON THIS ABSTRACT. (SEE SECTION 85-2-233, MONTANA CODE ANNOTATED.)

OWNERS: USA (DEPT OF AGRICULTURE FOREST SERVICE)
PO BOX 7669
MISSOULA MT 59807

PURPOSE (USE): STOCK

* SOURCE: SPRING, TRIB OF CAMP CREEK
SOURCE TYPE: SURFACE WATER

ALSO KNOWN AS MODEL T SPRING.

PRIORITY DATE: MAY 22, 1890
TYPE OF HISTORICAL RIGHT: USE

* FLOW RATE: NO FLOW RATE HAS BEEN DECREED BECAUSE THIS USE CONSISTS OF STOCK DRINKING DIRECTLY FROM THE SOURCE, OR FROM A DITCH SYSTEM.

* VOLUME: THIS WATER RIGHT INCLUDES THE AMOUNT OF WATER CONSUMPTIVELY USED FOR STOCK WATERING PURPOSES AT THE RATE OF 30 GALLONS PER DAY PER ANIMAL UNIT. ANIMAL UNITS SHALL BE BASED ON REASONABLE CARRYING CAPACITY AND HISTORICAL USE OF THE AREA SERVICED BY THIS WATER SOURCE.

PERIOD OF USE: MARCH 01 TO NOVEMBER 30

POINT OF DIVERSION AND MEANS OF DIVERSION:

	LOT	BLK	QTR SEC	SEC	TWP	RGE	COUNTY	MEANS
01			NWSESW	03	01S	19W	RAVALLI	SPRING BOX

PLACE OF USE FOR STOCK:

	ACRES	LOT	BLK	QTR SEC	SEC	TWP	RGE	COUNTY
001				NWSESW	03	01S	19W	RAVALLI

REMARKS:

THE FOLLOWING ELEMENTS WERE AMENDED BY THE CLAIMANT ON 08/02/89: POINT OF DIVERSON, MEANS OF DIVERSION, PLACE OF USE, FLOW RATE.

TEMPORARY PRELIMINARY DECREE
SOUTH END SUBBASIN - BITTERROOT RIVER
BASIN 76H
ABSTRACT OF WATER RIGHT CLAIM

WATER*RIGHT*NUMBER*76H*-W-050303-00* (CONTINUED)

REMARKS CONTINUED:

```
**********************************************************************
*  THE DNRC EXAMINATION OF THIS CLAIM FOUND NO SIGNIFICANT FACTS,    *
*  DATA, OR ISSUES TO REPORT TO THE WATER COURT.                     *
**********************************************************************
```

A BETTER UNDERSTANDING OF YOUR CLAIMED WATER RIGHT CAN BE OBTAINED BY COMPARING YOUR RIGHT WITH OTHER CLAIMS IN THE BASIN. FOR EXAMPLE, COMPARE PRIORITY DATES, FLOW RATES, VOLUMES, OR ACRES IRRIGATED. ALSO, YOUR WATER RIGHT MAY BE SUBJECT TO WATER RIGHTS IN ADJOINING BASINS OR SUBBASINS AS WELL AS BEING SUBJECT TO OTHER RIGHTS ON YOUR SOURCE OF SUPPLY. FINALLY, YOUR WATER RIGHT MAY BE SUBJECT TO INDIAN RESERVED AND FEDERAL RESERVED WATER RIGHTS.

COMPLETE DETAILS REGARDING THE DNRC EXAMINATION RESULTS AND RELATED MATERIALS CAN BE REVIEWED AT THE OFFICE LOCATIONS IDENTIFIED IN THE DOCUMENT ENTITLED "NOTICE OF ENTRY OF TEMPORARY PRELIMINARY DECREE AND NOTICE OF AVAILABILITY."

SEE GENERAL FINDINGS OF FACT AND CONCLUSIONS OF LAW FOR FURTHER EXPLANATION OF YOUR CLAIMED WATER RIGHT. THESE FINDINGS CAN BE FOUND AS INDICATED IN THE DOCUMENT ENTITLED "NOTICE OF ENTRY OF TEMPORARY PRELIMINARY DECREE AND NOTICE OF AVAILABILITY." IF YOU NEED OBJECTION FORMS, OR HAVE QUESTIONS ABOUT WATER COURT PROCEDURES OR CHANGES TO YOUR RIGHT, YOU CAN CONTACT THE WATER COURT BY CALLING 1-800-624-3270 (WITHIN MONTANA ONLY) OR 1-406-586-4364, OR BY WRITING TO P.O. BOX 879, BOZEMAN MT 59771-0879.

04/11/94
PAGE 1,192

TEMPORARY PRELIMINARY DECREE
SOUTH END SUBBASIN - BITTERROOT RIVER
BASIN 76H
ABSTRACT OF WATER RIGHT CLAIM

WATER RIGHT NUMBER 76H -W-050304-00

IMPORTANT NOTICE

YOUR WATER RIGHT AS SHOWN ON THIS ABSTRACT MAY HAVE CHANGES FROM YOUR WATER RIGHT AS CLAIMED OR AMENDED. AN ASTERISK (*) HAS BEEN PLACED NEXT TO EACH ITEM CHANGED BY THE DEPARTMENT OF NATURAL RESOURCES AND CONSERVATION (DNRC) DURING THE EXAMINATION PROCESS. THESE CHANGES ARE AUTHORIZED BY THE MONTANA WATER COURT OR THE WATER RIGHT CLAIM EXAMINATION RULES AS ADOPTED BY THE MONTANA SUPREME COURT.

OBJECTIONS MAY BE FILED ACCORDING TO THE PROCEDURES OUTLINED IN THE DOCUMENT ENTITLED "NOTICE OF ENTRY OF TEMPORARY PRELIMINARY DECREE AND NOTICE OF AVAILABILITY." UNLESS OBJECTED TO OR CALLED IN ON MOTION OF THE MONTANA WATER COURT IN THIS DECREE OR IN THE PRELIMINARY DECREE, THE ELEMENTS OF THIS CLAIMED WATER RIGHT WILL APPEAR IN THE FINAL DECREE AS SHOWN ON THIS ABSTRACT. (SEE SECTION 85-2-233, MONTANA CODE ANNOTATED.)

OWNERS: USA (DEPT OF AGRICULTURE FOREST SERVICE)
PO BOX 7669
MISSOULA MT 59807

PURPOSE (USE): STOCK

SOURCE: MEDICINE TREE CREEK
SOURCE TYPE: SURFACE WATER

PRIORITY DATE: OCTOBER 03, 1905
TYPE OF HISTORICAL RIGHT: USE

* FLOW RATE: NO FLOW RATE HAS BEEN DECREED BECAUSE THIS USE CONSISTS OF STOCK DRINKING DIRECTLY FROM THE SOURCE, OR FROM A DITCH SYSTEM.

* VOLUME: THIS WATER RIGHT INCLUDES THE AMOUNT OF WATER CONSUMPTIVELY USED FOR STOCK WATERING PURPOSES AT THE RATE OF 30 GALLONS PER DAY PER ANIMAL UNIT. ANIMAL UNITS SHALL BE BASED ON REASONABLE CARRYING CAPACITY AND HISTORICAL USE OF THE AREA SERVICED BY THIS WATER SOURCE.

PERIOD OF USE: APRIL 01 TO OCTOBER 31

* POINT OF DIVERSION AND MEANS OF DIVERSION:

	LOT	BLK	QTR	SEC	SEC	TWP	RGE	COUNTY	MEANS
01			W2NW	22	02N	20W	RAVALLI		DIRECT FROM SOURCE
02			S2SW	14	02N	20W	RAVALLI		DIRECT FROM SOURCE
03			NENW	23	02N	20W	RAVALLI		DIRECT FROM SOURCE
04			N2N2NE	23	02N	20W	RAVALLI		DIRECT FROM SOURCE
05			S2SESE	14	02N	20W	RAVALLI		DIRECT FROM SOURCE
06			S2SW	13	02N	20W	RAVALLI		DIRECT FROM SOURCE
07			N2NWNW	24	02N	20W	RAVALLI		DIRECT FROM SOURCE
08			E2	13	02N	20W	RAVALLI		DIRECT FROM SOURCE
09			SE	12	02N	20W	RAVALLI		DIRECT FROM SOURCE
10			SWNE	12	02N	20W	RAVALLI		DIRECT FROM SOURCE

* PLACE OF USE FOR STOCK:

ACRES	LOT	BLK	QTR	SEC	SEC	TWP	RGE	COUNTY
001			SWNE	12	02N	20W	RAVALLI	
002			W2NW	22	02N	20W	RAVALLI	

TEMPORARY PRELIMINARY DECREE
SOUTH END SUBBASIN - BITTERROOT RIVER
BASIN 76H
ABSTRACT OF WATER RIGHT CLAIM

WATER*RIGHT*NUMBER*76H*-W-050304-00*(CONTINUED)

PLACE OF USE CONTINUED:

003	S2SW	14	02N	20W	RAVALLI
004	NENW	23	02N	20W	RAVALLI
005	N2N2NE	23	02N	20W	RAVALLI
006	S2SESE	14	02N	20W	RAVALLI
007	S2SW	13	02N	20W	RAVALLI
008	N2NWNW	24	02N	20W	RAVALLI
009	E2	13	02N	20W	RAVALLI
010	SE	12	02N	20W	RAVALLI

****
* THE DNRC EXAMINATION OF THIS CLAIM FOUND NO SIGNIFICANT FACTS, *
* DATA, OR ISSUES TO REPORT TO THE WATER COURT. *
****

A BETTER UNDERSTANDING OF YOUR CLAIMED WATER RIGHT CAN BE OBTAINED BY COMPARING YOUR RIGHT WITH OTHER CLAIMS IN THE BASIN. FOR EXAMPLE, COMPARE PRIORITY DATES, FLOW RATES, VOLUMES, OR ACRES IRRIGATED. ALSO, YOUR WATER RIGHT MAY BE SUBJECT TO WATER RIGHTS IN ADJOINING BASINS OR SUBBASINS AS WELL AS BEING SUBJECT TO OTHER RIGHTS ON YOUR SOURCE OF SUPPLY. FINALLY, YOUR WATER RIGHT MAY BE SUBJECT TO INDIAN RESERVED AND FEDERAL RESERVED WATER RIGHTS.

COMPLETE DETAILS REGARDING THE DNRC EXAMINATION RESULTS AND RELATED MATERIALS CAN BE REVIEWED AT THE OFFICE LOCATIONS IDENTIFIED IN THE DOCUMENT ENTITLED "NOTICE OF ENTRY OF TEMPORARY PRELIMINARY DECREE AND NOTICE OF AVAILABILITY."

SEE GENERAL FINDINGS OF FACT AND CONCLUSIONS OF LAW FOR FURTHER EXPLANATION OF YOUR CLAIMED WATER RIGHT. THESE FINDINGS CAN BE FOUND AS INDICATED IN THE DOCUMENT ENTITLED "NOTICE OF ENTRY OF TEMPORARY PRELIMINARY DECREE AND NOTICE OF AVAILABILITY." IF YOU NEED OBJECTION FORMS, OR HAVE QUESTIONS ABOUT WATER COURT PROCEDURES OR CHANGES TO YOUR RIGHT, YOU CAN CONTACT THE WATER COURT BY CALLING 1-800-624-3270 (WITHIN MONTANA ONLY) OR 1-406-586-4364, OR BY WRITING TO P.O. BOX 879, BOZEMAN MT 59771-0879.

04/11/94
PAGE 1,194

TEMPORARY PRELIMINARY DECREE
SOUTH END SUBBASIN - BITTERROOT RIVER
BASIN 76H
ABSTRACT OF WATER RIGHT CLAIM

WATER RIGHT NUMBER 76H W-050305-00

IMPORTANT NOTICE

YOUR WATER RIGHT AS SHOWN ON THIS ABSTRACT MAY HAVE CHANGES FROM YOUR WATER RIGHT AS CLAIMED OR AMENDED. AN ASTERISK (*) HAS BEEN PLACED NEXT TO EACH ITEM CHANGED BY THE DEPARTMENT OF NATURAL RESOURCES AND CONSERVATION (DNRC) DURING THE EXAMINATION PROCESS. THESE CHANGES ARE AUTHORIZED BY THE MONTANA WATER COURT OR THE WATER RIGHT CLAIM EXAMINATION RULES AS ADOPTED BY THE MONTANA SUPREME COURT.

OBJECTIONS MAY BE FILED ACCORDING TO THE PROCEDURES OUTLINED IN THE DOCUMENT ENTITLED "NOTICE OF ENTRY OF TEMPORARY PRELIMINARY DECREE AND NOTICE OF AVAILABILITY." UNLESS OBJECTED TO OR CALLED IN ON MOTION OF THE MONTANA WATER COURT IN THIS DECREE OR IN THE PRELIMINARY DECREE, THE ELEMENTS OF THIS CLAIMED WATER RIGHT WILL APPEAR IN THE FINAL DECREE AS SHOWN ON THIS ABSTRACT. (SEE SECTION 85-2-233, MONTANA CODE ANNOTATED.)

OWNERS: USA (DEPT OF AGRICULTURE FOREST SERVICE)
PO BOX 7669
MISSOULA MT 59807

PURPOSE (USE): STOCK

* SOURCE: SPRING, TRIB OF DICK CREEK
SOURCE TYPE: SURFACE WATER

ALSO KNOWN AS CLEARCUT SPRING.

PRIORITY DATE: MAY 22, 1940
TYPE OF HISTORICAL RIGHT: USE

* FLOW RATE: NO FLOW RATE HAS BEEN DECREED BECAUSE THIS USE CONSISTS OF STOCK DRINKING DIRECTLY FROM THE SOURCE, OR FROM A DITCH SYSTEM.

* VOLUME: THIS WATER RIGHT INCLUDES THE AMOUNT OF WATER CONSUMPTIVELY USED FOR STOCK WATERING PURPOSES AT THE RATE OF 30 GALLONS PER DAY PER ANIMAL UNIT. ANIMAL UNITS SHALL BE BASED ON REASONABLE CARRYING CAPACITY AND HISTORICAL USE OF THE AREA SERVICED BY THIS WATER SOURCE.

PERIOD OF USE: MARCH 01 TO NOVEMBER 30

POINT OF DIVERSION AND MEANS OF DIVERSION:

	LOT	BLK	QTR SEC	SEC	TWP	RGE	COUNTY	MEANS
01			SWSWNE	10	01S	19W	RAVALLI	SPRING BOX

PLACE OF USE FOR STOCK:

ACRES	LOT	BLK	QTR SEC	SEC	TWP	RGE	COUNTY
001			SWSWNE	10	01S	19W	RAVALLI

REMARKS:

THE FOLLOWING ELEMENTS WERE AMENDED BY THE CLAIMANT ON 05/03/89: MEANS OF DIVERSION, POINT OF DIVERSION, PLACE OF USE.

TEMPORARY PRELIMINARY DECREE
SOUTH END SUBBASIN - BITTERROOT RIVER
BASIN 76H
ABSTRACT OF WATER RIGHT CLAIM

WATER RIGHT NUMBER 76H W 050305 00 (CONTINUED)

REMARKS CONTINUED:

****
* THE DNRC EXAMINATION OF THIS CLAIM FOUND NO SIGNIFICANT FACTS, *
* DATA, OR ISSUES TO REPORT TO THE WATER COURT. *
****

A BETTER UNDERSTANDING OF YOUR CLAIMED WATER RIGHT CAN BE OBTAINED BY COMPARING YOUR RIGHT WITH OTHER CLAIMS IN THE BASIN. FOR EXAMPLE, COMPARE PRIORITY DATES, FLOW RATES, VOLUMES, OR ACRES IRRIGATED. ALSO, YOUR WATER RIGHT MAY BE SUBJECT TO WATER RIGHTS IN ADJOINING BASINS OR SUBBASINS AS WELL AS BEING SUBJECT TO OTHER RIGHTS ON YOUR SOURCE OF SUPPLY. FINALLY, YOUR WATER RIGHT MAY BE SUBJECT TO INDIAN RESERVED AND FEDERAL RESERVED WATER RIGHTS.

COMPLETE DETAILS REGARDING THE DNRC EXAMINATION RESULTS AND RELATED MATERIALS CAN BE REVIEWED AT THE OFFICE LOCATIONS IDENTIFIED IN THE DOCUMENT ENTITLED "NOTICE OF ENTRY OF TEMPORARY PRELIMINARY DECREE AND NOTICE OF AVAILABILITY."

SEE GENERAL FINDINGS OF FACT AND CONCLUSIONS OF LAW FOR FURTHER EXPLANATION OF YOUR CLAIMED WATER RIGHT. THESE FINDINGS CAN BE FOUND AS INDICATED IN THE DOCUMENT ENTITLED "NOTICE OF ENTRY OF TEMPORARY PRELIMINARY DECREE AND NOTICE OF AVAILABILITY." IF YOU NEED OBJECTION FORMS, OR HAVE QUESTIONS ABOUT WATER COURT PROCEDURES OR CHANGES TO YOUR RIGHT, YOU CAN CONTACT THE WATER COURT BY CALLING 1-800-624-3270 (WITHIN MONTANA ONLY) OR 1-406-586-4364, OR BY WRITING TO P.O. BOX 879, BOZEMAN MT 59771-0879.

04/11/94
PAGE 1,198

TEMPORARY PRELIMINARY DECREE
SOUTH END SUBBASIN - BITTERROOT RIVER
BASIN 76H
ABSTRACT OF WATER RIGHT CLAIM

WATER RIGHT NUMBER 76H-W-050306-00

IMPORTANT NOTICE

YOUR WATER RIGHT AS SHOWN ON THIS ABSTRACT MAY HAVE CHANGES FROM YOUR WATER RIGHT AS CLAIMED OR AMENDED. AN ASTERISK (*) HAS BEEN PLACED NEXT TO EACH ITEM CHANGED BY THE DEPARTMENT OF NATURAL RESOURCES AND CONSERVATION (DNRC) DURING THE EXAMINATION PROCESS. THESE CHANGES ARE AUTHORIZED BY THE MONTANA WATER COURT OR THE WATER RIGHT CLAIM EXAMINATION RULES AS ADOPTED BY THE MONTANA SUPREME COURT.

OBJECTIONS MAY BE FILED ACCORDING TO THE PROCEDURES OUTLINED IN THE DOCUMENT ENTITLED "NOTICE OF ENTRY OF TEMPORARY PRELIMINARY DECREE AND NOTICE OF AVAILABILITY." UNLESS OBJECTED TO OR CALLED IN ON MOTION OF THE MONTANA WATER COURT IN THIS DECREE OR IN THE PRELIMINARY DECREE, THE ELEMENTS OF THIS CLAIMED WATER RIGHT WILL APPEAR IN THE FINAL DECREE AS SHOWN ON THIS ABSTRACT. (SEE SECTION 85-2-233, MONTANA CODE ANNOTATED.)

OWNERS: USA (DEPT OF AGRICULTURE FOREST SERVICE)
PO BOX 7669
MISSOULA MT 59807

PURPOSE (USE): STOCK

SOURCE: PORCUPINE CREEK
SOURCE TYPE: SURFACE WATER

PRIORITY DATE: OCTOBER 03, 1905
TYPE OF HISTORICAL RIGHT: USE

* FLOW RATE: NO FLOW RATE HAS BEEN DECREED BECAUSE THIS USE CONSISTS OF STOCK DRINKING DIRECTLY FROM THE SOURCE, OR FROM A DITCH SYSTEM.

* VOLUME: THIS WATER RIGHT INCLUDES THE AMOUNT OF WATER CONSUMPTIVELY USED FOR STOCK WATERING PURPOSES AT THE RATE OF 30 GALLONS PER DAY PER ANIMAL UNIT. ANIMAL UNITS SHALL BE BASED ON REASONABLE CARRYING CAPACITY AND HISTORICAL USE OF THE AREA SERVICED BY THIS WATER SOURCE.

PERIOD OF USE: MAY 01 TO NOVEMBER 30

* POINT OF DIVERSION AND MEANS OF DIVERSION:

	LOT	BLK	QTR SEC	SEC	TWP	RGE	COUNTY	MEANS
01			NWNENW	15	01S	20W	RAVALLI	DIRECT FROM SOURCE
02			NENENW	15	01S	20W	RAVALLI	DIRECT FROM SOURCE
03			N2NWNE	15	01S	20W	RAVALLI	DIRECT FROM SOURCE
04			NWNENE	15	01S	20W	RAVALLI	DIRECT FROM SOURCE
05			S2SESE	10	01S	20W	RAVALLI	DIRECT FROM SOURCE
06			S2SWSW	11	01S	20W	RAVALLI	DIRECT FROM SOURCE
07			SWSESW	11	01S	20W	RAVALLI	DIRECT FROM SOURCE
08			N2NENW	14	01S	20W	RAVALLI	DIRECT FROM SOURCE
09			NE	14	01S	20W	RAVALLI	DIRECT FROM SOURCE
10			SWSWNW	13	01S	20W	RAVALLI	DIRECT FROM SOURCE
11			N2SW	13	01S	20W	RAVALLI	DIRECT FROM SOURCE
12			SE	13	01S	20W	RAVALLI	DIRECT FROM SOURCE
13			W2NE	24	01S	20W	RAVALLI	DIRECT FROM SOURCE
14			W2SE	24	01S	20W	RAVALLI	DIRECT FROM SOURCE
15			NWNE	25	01S	20W	RAVALLI	DIRECT FROM SOURCE
16			SENE	25	01S	20W	RAVALLI	DIRECT FROM SOURCE

TEMPORARY PRELIMINARY DECREE
SOUTH END SUBBASIN - BITTERROOT RIVER
BASIN 76H
ABSTRACT OF WATER RIGHT CLAIM

WATER RIGHT NUMBER 76H W-050306-00 (CONTINUED)

PLACE OF USE CONTINUED:

* PLACE OF USE FOR STOCK:

	ACRES	LOT	BLK	QTR SEC	SEC	TWP	RGE	COUNTY
001				SENE	25	01S	20W	RAVALLI
002				NWNENW	15	01S	20W	RAVALLI
003				NENENW	15	01S	20W	RAVALLI
004				N2NWNE	15	01S	20W	RAVALLI
005				NWNENE	15	01S	20W	RAVALLI
006				S2SESE	10	01S	20W	RAVALLI
007				S2SWSW	11	01S	20W	RAVALLI
008				SWSESW	11	01S	20W	RAVALLI
009				N2NENW	14	01S	20W	RAVALLI
010				NE	14	01S	20W	RAVALLI
011				SWSWNW	13	01S	20W	RAVALLI
012				N2SW	13	01S	20W	RAVALLI
013				SE	13	01S	20W	RAVALLI
014				W2NE	24	01S	20W	RAVALLI
015				W2SE	24	01S	20W	RAVALLI
016				NWNE	25	01S	20W	RAVALLI

REMARKS:

THE PLACE OF USE WAS AMENDED BY THE CLAIMANT ON 07/29/88.

****
* THE DNRC EXAMINATION OF THIS CLAIM FOUND NO SIGNIFICANT FACTS, *
* DATA, OR ISSUES TO REPORT TO THE WATER COURT. *
****

A BETTER UNDERSTANDING OF YOUR CLAIMED WATER RIGHT CAN BE OBTAINED BY COMPARING YOUR RIGHT WITH OTHER CLAIMS IN THE BASIN. FOR EXAMPLE, COMPARE PRIORITY DATES, FLOW RATES, VOLUMES, OR ACRES IRRIGATED. ALSO, YOUR WATER RIGHT MAY BE SUBJECT TO WATER RIGHTS IN ADJOINING BASINS OR SUBBASINS AS WELL AS BEING SUBJECT TO OTHER RIGHTS ON YOUR SOURCE OF SUPPLY. FINALLY, YOUR WATER RIGHT MAY BE SUBJECT TO INDIAN RESERVED AND FEDERAL RESERVED WATER RIGHTS.

COMPLETE DETAILS REGARDING THE DNRC EXAMINATION RESULTS AND RELATED MATERIALS CAN BE REVIEWED AT THE OFFICE LOCATIONS IDENTIFIED IN THE DOCUMENT ENTITLED "NOTICE OF ENTRY OF TEMPORARY PRELIMINARY DECREE AND NOTICE OF AVAILABILITY."

SEE GENERAL FINDINGS OF FACT AND CONCLUSIONS OF LAW FOR FURTHER EXPLANATION OF YOUR CLAIMED WATER RIGHT. THESE FINDINGS CAN BE FOUND AS INDICATED IN THE DOCUMENT ENTITLED "NOTICE OF ENTRY OF TEMPORARY PRELIMINARY DECREE AND NOTICE OF AVAILABILITY." IF YOU NEED OBJECTION FORMS, OR HAVE QUESTIONS ABOUT WATER COURT PROCEDURES OR CHANGES TO YOUR RIGHT, YOU CAN CONTACT THE WATER COURT BY CALLING 1-800-624-3270 (WITHIN MONTANA ONLY) OR 1-406-586-4364, OR BY WRITING TO P.O. BOX 879, BOZEMAN MT 59771-0879.

TEMPORARY PRELIMINARY DECREE
SOUTH END SUBBASIN - BITTERROOT RIVER
BASIN 76H
ABSTRACT OF WATER RIGHT CLAIM

WATER*RIGHT*NUMBER*76H*-W-050307-00

IMPORTANT NOTICE

YOUR WATER RIGHT AS SHOWN ON THIS ABSTRACT MAY HAVE CHANGES FROM YOUR WATER RIGHT AS CLAIMED OR AMENDED. AN ASTERISK (*) HAS BEEN PLACED NEXT TO EACH ITEM CHANGED BY THE DEPARTMENT OF NATURAL RESOURCES AND CONSERVATION (DNRC) DURING THE EXAMINATION PROCESS. THESE CHANGES ARE AUTHORIZED BY THE MONTANA WATER COURT OR THE WATER RIGHT CLAIM EXAMINATION RULES AS ADOPTED BY THE MONTANA SUPREME COURT.

OBJECTIONS MAY BE FILED ACCORDING TO THE PROCEDURES OUTLINED IN THE DOCUMENT ENTITLED "NOTICE OF ENTRY OF TEMPORARY PRELIMINARY DECREE AND NOTICE OF AVAILABILITY." UNLESS OBJECTED TO OR CALLED IN ON MOTION OF THE MONTANA WATER COURT IN THIS DECREE OR IN THE PRELIMINARY DECREE, THE ELEMENTS OF THIS CLAIMED WATER RIGHT WILL APPEAR IN THE FINAL DECREE AS SHOWN ON THIS ABSTRACT. (SEE SECTION 85-2-233, MONTANA CODE ANNOTATED.)

OWNERS: USA (DEPT OF AGRICULTURE FOREST SERVICE)
PO BOX 7669
MISSOULA MT 59807

PURPOSE (USE): STOCK

* SOURCE: SPRING, TRIB OF HART CREEK
SOURCE TYPE: SURFACE WATER

PRIORITY DATE: MAY 22, 1890
TYPE OF HISTORICAL RIGHT: USE

* FLOW RATE: NO FLOW RATE HAS BEEN DECREED BECAUSE THIS USE CONSISTS OF STOCK DRINKING DIRECTLY FROM THE SOURCE, OR FROM A DITCH SYSTEM.

* VOLUME: THIS WATER RIGHT INCLUDES THE AMOUNT OF WATER CONSUMPTIVELY USED FOR STOCK WATERING PURPOSES AT THE RATE OF 30 GALLONS PER DAY PER ANIMAL UNIT. ANIMAL UNITS SHALL BE BASED ON REASONABLE CARRYING CAPACITY AND HISTORICAL USE OF THE AREA SERVICED BY THIS WATER SOURCE.

PERIOD OF USE: MAY 01 TO NOVEMBER 30

POINT OF DIVERSION AND MEANS OF DIVERSION:

	LOT	BLK	QTR SEC	SEC	TWP	RGE	COUNTY	MEANS
01			SWNENW	12	01S	20W	RAVALLI	SPRING BOX

PLACE OF USE FOR STOCK:

	ACRES	LOT	BLK	QTR SEC	SEC	TWP	RGE	COUNTY
001				SWNENW	12	01S	20W	RAVALLI

REMARKS:

THE FOLLOWING ELEMENTS WERE AMENDED BY THE CLAIMANT ON 05/03/89: FLOW RATE, SOURCE, MEANS OF DIVERSION, POINT OF DIVERSION, PLACE OF USE.

TEMPORARY PRELIMINARY DECREE
SOUTH END SUBBASIN - BITTERROOT RIVER
BASIN 76H
ABSTRACT OF WATER RIGHT CLAIM

WATER*RIGHT*NUMBER*76H*-W-050307-00*(CONTINUED)

REMARKS CONTINUED:

****
* THE DNRC EXAMINATION OF THIS CLAIM FOUND NO SIGNIFICANT FACTS, *
* DATA, OR ISSUES TO REPORT TO THE WATER COURT. *
****

A BETTER UNDERSTANDING OF YOUR CLAIMED WATER RIGHT CAN BE OBTAINED BY COMPARING YOUR RIGHT WITH OTHER CLAIMS IN THE BASIN. FOR EXAMPLE, COMPARE PRIORITY DATES, FLOW RATES, VOLUMES, OR ACRES IRRIGATED. ALSO, YOUR WATER RIGHT MAY BE SUBJECT TO WATER RIGHTS IN ADJOINING BASINS OR SUBBASINS AS WELL AS BEING SUBJECT TO OTHER RIGHTS ON YOUR SOURCE OF SUPPLY. FINALLY, YOUR WATER RIGHT MAY BE SUBJECT TO INDIAN RESERVED AND FEDERAL RESERVED WATER RIGHTS.

COMPLETE DETAILS REGARDING THE DNRC EXAMINATION RESULTS AND RELATED MATERIALS CAN BE REVIEWED AT THE OFFICE LOCATIONS IDENTIFIED IN THE DOCUMENT ENTITLED "NOTICE OF ENTRY OF TEMPORARY PRELIMINARY DECREE AND NOTICE OF AVAILABILITY."

SEE GENERAL FINDINGS OF FACT AND CONCLUSIONS OF LAW FOR FURTHER EXPLANATION OF YOUR CLAIMED WATER RIGHT. THESE FINDINGS CAN BE FOUND AS INDICATED IN THE DOCUMENT ENTITLED "NOTICE OF ENTRY OF TEMPORARY PRELIMINARY DECREE AND NOTICE OF AVAILABILITY." IF YOU NEED OBJECTION FORMS, OR HAVE QUESTIONS ABOUT WATER COURT PROCEDURES OR CHANGES TO YOUR RIGHT, YOU CAN CONTACT THE WATER COURT BY CALLING 1-800-624-3270 (WITHIN MONTANA ONLY) OR 1-406-586-4364, OR BY WRITING TO P.O. BOX 879, BOZEMAN MT 59771-0879.

04/11/94
PAGE 1,200

TEMPORARY PRELIMINARY DECREE
SOUTH END SUBBASIN - BITTERROOT RIVER
BASIN 76H
ABSTRACT OF WATER RIGHT CLAIM

WATER RIGHT NUMBER 76H W-050308-00

IMPORTANT NOTICE

YOUR WATER RIGHT AS SHOWN ON THIS ABSTRACT MAY HAVE CHANGE) FROM YOUR WATER RIGHT AS CLAIMED OR AMENDED. AN ASTERISK (*) HAS BEEN PLACED NEXT TO EACH ITEM CHANGED BY THE DEPARTMENT OF NATURAL RESOURCES AND CONSERVATION (DNRC) DURING THE EXAMINATION PROCESS. THESE CHANGES ARE AUTHORIZED BY THE MONTANA WATER COURT OR THE WATER RIGHT CLAIM EXAMINATION RULES AS ADOPTED BY THE MONTANA SUPREME COURT.

OBJECTIONS MAY BE FILED ACCORDING TO THE PROCEDURES OUTLINED IN THE DOCUMENT ENTITLED "NOTICE OF ENTRY OF TEMPORARY PRELIMINARY DECREE AND NOTICE OF AVAILABILITY." UNLESS OBJECTED TO OR CALLED IN ON MOTION OF THE MONTANA WATER COURT IN THIS DECREE OR IN THE PRELIMINARY DECREE, THE ELEMENTS OF THIS CLAIMED WATER RIGHT WILL APPEAR IN THE FINAL DECREE AS SHOWN ON THIS ABSTRACT. (SEE SECTION 85-2-233, MONTANA CODE ANNOTATED.)

OWNERS: USA (DEPT OF AGRICULTURE FOREST SERVICE)
PO BOX 7669
MISSOULA MT 59807

PURPOSE (USE): STOCK

SOURCE: HART CREEK
SOURCE TYPE: SURFACE WATER

PRIORITY DATE: OCTOBER 03, 1905
TYPE OF HISTORICAL RIGHT: USE

* FLOW RATE: NO FLOW RATE HAS BEEN DECREED BECAUSE THIS USE CONSISTS OF STOCK DRINKING DIRECTLY FROM THE SOURCE, OR FROM A DITCH SYSTEM.

* VOLUME: THIS WATER RIGHT INCLUDES THE AMOUNT OF WATER CONSUMPTIVELY USED FOR STOCK WATERING PURPOSES AT THE RATE OF 30 GALLONS PER DAY PER ANIMAL UNIT. ANIMAL UNITS SHALL BE BASED ON REASONABLE CARRYING CAPACITY AND HISTORICAL USE OF THE AREA SERVICED BY THIS WATER SOURCE.

PERIOD OF USE: APRIL 01 TO OCTOBER 31

* POINT OF DIVERSION AND MEANS OF DIVERSION:

	LOT	BLK	QTR	SEC	SEC	TWP	RGE	COUNTY	MEANS
01			NWNWNE	15	01S	20W	RAVALLI		DIRECT FROM SOURCE
02			S2SE	10	01S	20W	RAVALLI		DIRECT FROM SOURCE
03			SW	11	01S	20W	RAVALLI		DIRECT FROM SOURCE
04			SESENW	11	01S	20W	RAVALLI		DIRECT FROM SOURCE
05			NE	11	01S	20W	RAVALLI		DIRECT FROM SOURCE
06			SWNWNW	12	01S	20W	RAVALLI		DIRECT FROM SOURCE
07			SENWNW	12	01S	20W	RAVALLI		DIRECT FROM SOURCE

* PLACE OF USE FOR STOCK:

ACRES	LOT	BLK	QTR	SEC	SEC	TWP	RGE	COUNTY
001			SENWNW	12	01S	20W	RAVALLI	
002			NWNWNE	15	01S	20W	RAVALLI	
003			S2SE	10	01S	20W	RAVALLI	
004			SW	11	01S	20W	RAVALLI	
005			SESENW	11	01S	20W	RAVALLI	

TEMPORARY PRELIMINARY DECREE
SOUTH END SUBBASIN - BITTERROOT RIVER
BASIN 76H
ABSTRACT OF WATER RIGHT CLAIM

WATER RIGHT NUMBER 76H-W-050308-00 (CONTINUED)

PLACE OF USE CONTINUED:

006		NE	11	01S	20W	RAVALLI
007		SWNWNW	12	01S	20W	RAVALLI

****
* THE DNRC EXAMINATION OF THIS CLAIM FOUND NO SIGNIFICANT FACTS, *
* DATA, OR ISSUES TO REPORT TO THE WATER COURT. *
****

A BETTER UNDERSTANDING OF YOUR CLAIMED WATER RIGHT CAN BE OBTAINED BY COMPARING YOUR RIGHT WITH OTHER CLAIMS IN THE BASIN. FOR EXAMPLE, COMPARE PRIORITY DATES, FLOW RATES, VOLUMES, OR ACRES IRRIGATED. ALSO, YOUR WATER RIGHT MAY BE SUBJECT TO WATER RIGHTS IN ADJOINING BASINS OR SUBBASINS AS WELL AS BEING SUBJECT TO OTHER RIGHTS ON YOUR SOURCE OF SUPPLY. FINALLY, YOUR WATER RIGHT MAY BE SUBJECT TO INDIAN RESERVED AND FEDERAL RESERVED WATER RIGHTS.

COMPLETE DETAILS REGARDING THE DNRC EXAMINATION RESULTS AND RELATED MATERIALS CAN BE REVIEWED AT THE OFFICE LOCATIONS IDENTIFIED IN THE DOCUMENT ENTITLED "NOTICE OF ENTRY OF TEMPORARY PRELIMINARY DECREE AND NOTICE OF AVAILABILITY."

SEE GENERAL FINDINGS OF FACT AND CONCLUSIONS OF LAW FOR FURTHER EXPLANATION OF YOUR CLAIMED WATER RIGHT. THESE FINDINGS CAN BE FOUND AS INDICATED IN THE DOCUMENT ENTITLED "NOTICE OF ENTRY OF TEMPORARY PRELIMINARY DECREE AND NOTICE OF AVAILABILITY." IF YOU NEED OBJECTION FORMS, OR HAVE QUESTIONS ABOUT WATER COURT PROCEDURES OR CHANGES TO YOUR RIGHT, YOU CAN CONTACT THE WATER COURT BY CALLING 1-800-624-3270 (WITHIN MONTANA ONLY) OR 1-406-586-4364, OR BY WRITING TO P.O. BOX 879, BOZEMAN MT 59771-0879.

04/11/94
PAGE 1,202

TEMPORARY PRELIMINARY DECREE
SOUTH END SUBBASIN - BITTERROOT RIVER
BASIN 76H
ABSTRACT OF WATER RIGHT CLAIM

WATER RIGHT NUMBER: 76H - W-050309-00

IMPORTANT NOTICE

YOUR WATER RIGHT AS SHOWN ON THIS ABSTRACT MAY HAVE CHANGES FROM YOUR WATER RIGHT AS CLAIMED OR AMENDED. AN ASTERISK (*) HAS BEEN PLACED NEXT TO EACH ITEM CHANGED BY THE DEPARTMENT OF NATURAL RESOURCES AND CONSERVATION (DNRC) DURING THE EXAMINATION PROCESS. THESE CHANGES ARE AUTHORIZED BY THE MONTANA WATER COURT OR THE WATER RIGHT CLAIM EXAMINATION RULES AS ADOPTED BY THE MONTANA SUPREME COURT.

OBJECTIONS MAY BE FILED ACCORDING TO THE PROCEDURES OUTLINED IN THE DOCUMENT ENTITLED "NOTICE OF ENTRY OF TEMPORARY PRELIMINARY DECREE AND NOTICE OF AVAILABILITY." UNLESS OBJECTED TO OR CALLED IN ON MOTION OF THE MONTANA WATER COURT IN THIS DECREE OR IN THE PRELIMINARY DECREE, THE ELEMENTS OF THIS CLAIMED WATER RIGHT WILL APPEAR IN THE FINAL DECREE AS SHOWN ON THIS ABSTRACT. (SEE SECTION 85-2-233, MONTANA CODE ANNOTATED.)

OWNERS: USA (DEPT OF AGRICULTURE FOREST SERVICE)
FO BOX 7669
MISSOULA MT 59807

PURPOSE (USE): STOCK

* SOURCE: SHEEPS HEAD CREEK
SOURCE TYPE: SURFACE WATER

PRIORITY DATE: OCTOBER 03, 1905
TYPE OF HISTORICAL RIGHT: USE

* FLOW RATE: NO FLOW RATE HAS BEEN DECREED BECAUSE THIS USE CONSISTS OF STOCK DRINKING DIRECTLY FROM THE SOURCE, OR FROM A DITCH SYSTEM.

* VOLUME: THIS WATER RIGHT INCLUDES THE AMOUNT OF WATER CONSUMPTIVELY USED FOR STOCK WATERING PURPOSES AT THE RATE OF 30 GALLONS PER DAY PER ANIMAL UNIT. ANIMAL UNITS SHALL BE BASED ON REASONABLE CARRYING CAPACITY AND HISTORICAL USE OF THE AREA SERVICED BY THIS WATER SOURCE.

PERIOD OF USE: APRIL 01 TO OCTOBER 31

* POINT OF DIVERSION AND MEANS OF DIVERSION:

	LOT	BLK	QTR	SEC	SEC	TWP	RGE	COUNTY	MEANS
01			SENE	04	01S	20W	RAVALLI		DIRECT FROM SOURCE
02			NENESE	04	01S	20W	RAVALLI		DIRECT FROM SOURCE
03			SW	03	01S	20W	RAVALLI		DIRECT FROM SOURCE
04			SE	03	01S	20W	RAVALLI		DIRECT FROM SOURCE
05			NZNWSW	02	01S	20W	RAVALLI		DIRECT FROM SOURCE
06			NESW	02	01S	20W	RAVALLI		DIRECT FROM SOURCE

* PLACE OF USE FOR STOCK:

	ACRES	LOT	BLK	QTR	SEC	SEC	TWP	RGE	COUNTY
001				NESW	02	01S	20W	RAVALLI	
002				SENW	04	01S	20W	RAVALLI	
003				NENESE	04	01S	20W	RAVALLI	
004				SW	03	01S	20W	RAVALLI	
005				SE	03	01S	20W	RAVALLI	
006				NZNWSW	02	01S	20W	RAVALLI	

TEMPORARY PRELIMINARY DECREE
SOUTH END SUBBASIN - BITTERROOT RIVER
BASIN 76H
ABSTRACT OF WATER RIGHT CLAIM

WATER RIGHT NUMBER: 76H - W-050399-00 (CONTINUED)

REMARKS CONTINUED:

****
* THE DNRC EXAMINATION OF THIS CLAIM FOUND NO SIGNIFICANT FACTS, *
* DATA, OR ISSUES TO REPORT TO THE WATER COURT. *
****

A BETTER UNDERSTANDING OF YOUR CLAIMED WATER RIGHT CAN BE OBTAINED BY COMPARING YOUR RIGHT WITH OTHER CLAIMS IN THE BASIN. FOR EXAMPLE, COMPARE PRIORITY DATES, FLOW RATES, VOLUMES, OR ACRES IRRIGATED. ALSO, YOUR WATER RIGHT MAY BE SUBJECT TO WATER RIGHTS IN ADJOINING BASINS OR SUBBASINS AS WELL AS BEING SUBJECT TO OTHER RIGHTS ON YOUR SOURCE OF SUPPLY. FINALLY, YOUR WATER RIGHT MAY BE SUBJECT TO INDIAN RESERVED AND FEDERAL RESERVED WATER RIGHTS.

COMPLETE DETAILS REGARDING THE DNRC EXAMINATION RESULTS AND RELATED MATERIALS CAN BE REVIEWED AT THE OFFICE LOCATIONS IDENTIFIED IN THE DOCUMENT ENTITLED "NOTICE OF ENTRY OF TEMPORARY PRELIMINARY DECREE AND NOTICE OF AVAILABILITY."

SEE GENERAL FINDINGS OF FACT AND CONCLUSIONS OF LAW FOR FURTHER EXPLANATION OF YOUR CLAIMED WATER RIGHT. THESE FINDINGS CAN BE FOUND AS INDICATED IN THE DOCUMENT ENTITLED "NOTICE OF ENTRY OF TEMPORARY PRELIMINARY DECREE AND NOTICE OF AVAILABILITY." IF YOU NEED OBJECTION FORMS, OR HAVE QUESTIONS ABOUT WATER COURT PROCEDURES OR CHANGES TO YOUR RIGHT, YOU CAN CONTACT THE WATER COURT BY CALLING 1-800-624-3270 (WITHIN MONTANA ONLY) OR 1-406-586-4364, OR BY WRITING TO P.O. BOX 879, BOZEMAN MT 59771-0879.

TEMPORARY PRELIMINARY DECREE
SOUTH END SUBBASIN - BITTERROOT RIVER
BASIN 76M
ABSTRACT OF WATER RIGHT CLAIM

WATER RIGHT NUMBER 76M-W-050310-00

IMPORTANT NOTICE

YOUR WATER RIGHT AS SHOWN ON THIS ABSTRACT MAY HAVE CHANGES FROM YOUR WATER RIGHT AS CLAIMED OR AMENDED. AN ASTERISK (*) HAS BEEN PLACED NEXT TO EACH ITEM CHANGED BY THE DEPARTMENT OF NATURAL RESOURCES AND CONSERVATION (DNRC) DURING THE EXAMINATION PROCESS. THESE CHANGES ARE AUTHORIZED BY THE MONTANA WATER COURT OR THE WATER RIGHT CLAIM EXAMINATION RULES AS ADOPTED BY THE MONTANA SUPREME COURT.

OBJECTIONS MAY BE FILED ACCORDING TO THE PROCEDURES OUTLINED IN THE DOCUMENT ENTITLED "NOTICE OF ENTRY OF TEMPORARY PRELIMINARY DECREE AND NOTICE OF AVAILABILITY." UNLESS OBJECTED TO OR CALLED IN ON MOTION OF THE MONTANA WATER COURT IN THIS DECREE OR IN THE PRELIMINARY DECREE, THE ELEMENTS OF THIS CLAIMED WATER RIGHT WILL APPEAR IN THE FINAL DECREE AS SHOWN ON THIS ABSTRACT. (SEE SECTION 85-2-233, MONTANA CODE ANNOTATED.)

OWNERS: USA (DEPT OF AGRICULTURE FOREST SERVICE)
PO BOX 7669
MISSOULA MT 59807

PURPOSE (USE): STOCK

SOURCE: FIRE CREEK
SOURCE TYPE: SURFACE WATER

PRIORITY DATE: OCTOBER 03, 1905
TYPE OF HISTORICAL RIGHT: USE

* FLOW RATE: NO FLOW RATE HAS BEEN DECREED BECAUSE THIS USE CONSISTS OF STOCK DRINKING DIRECTLY FROM THE SOURCE, OR FROM A DITCH SYSTEM.

* VOLUME: THIS WATER RIGHT INCLUDES THE AMOUNT OF WATER CONSUMPTIVELY USED FOR STOCK WATERING PURPOSES AT THE RATE OF 30 GALLONS PER DAY PER ANIMAL UNIT. ANIMAL UNITS SHALL BE BASED ON REASONABLE CARRYING CAPACITY AND HISTORICAL USE OF THE AREA SERVICED BY THIS WATER SOURCE.

PERIOD OF USE: APRIL 01 TO OCTOBER 31

* POINT OF DIVERSION AND MEANS OF DIVERSION:

	LOT	BLK	QTR SEC	SEC	TWP	RGE	COUNTY	MEANS
01			N2SE	34	01N	20W	RAVALLI	DIRECT FROM SOURCE
02			N2SW	35	01N	20W	RAVALLI	DIRECT FROM SOURCE
03			N2SE	35	01N	20W	RAVALLI	DIRECT FROM SOURCE
04			NESESE	35	01N	20W	RAVALLI	DIRECT FROM SOURCE
05			NWSWSW	36	01N	20W	RAVALLI	DIRECT FROM SOURCE

* PLACE OF USE FOR STOCK:

	ACRES	LOT	BLK	QTR SEC	SEC	TWP	RGE	COUNTY
001				NWSWSW	36	01N	20W	RAVALLI
002				N2SE	34	01N	20W	RAVALLI
003				N2SW	35	01N	20W	RAVALLI
004				N2SE	35	01N	20W	RAVALLI
005				NESESE	35	01N	20W	RAVALLI

TEMPORARY PRELIMINARY DECREE
SOUTH END SUBBASIN - BITTERROOT RIVER
BASIN 76H
ABSTRACT OF WATER RIGHT CLAIM

WATER*RIGHT*NUMBER*76H*-W-050310-00*(CONTINUED)

REMARKS CONTINUED:

****
* THE DNRC EXAMINATION OF THIS CLAIM FOUND NO SIGNIFICANT FACTS, *
* DATA, OR ISSUES TO REPORT TO THE WATER COURT. *
****

A BETTER UNDERSTANDING OF YOUR CLAIMED WATER RIGHT CAN BE OBTAINED BY COMPARING YOUR RIGHT WITH OTHER CLAIMS IN THE BASIN. FOR EXAMPLE, COMPARE PRIORITY DATES, FLOW RATES, VOLUMES, OR ACRES IRRIGATED. ALSO, YOUR WATER RIGHT MAY BE SUBJECT TO WATER RIGHTS IN ADJOINING BASINS OR SUBBASINS AS WELL AS BEING SUBJECT TO OTHER RIGHTS ON YOUR SOURCE OF SUPPLY. FINALLY, YOUR WATER RIGHT MAY BE SUBJECT TO INDIAN RESERVED AND FEDERAL RESERVED WATER RIGHTS.

COMPLETE DETAILS REGARDING THE DNRC EXAMINATION RESULTS AND RELATED MATERIALS CAN BE REVIEWED AT THE OFFICE LOCATIONS IDENTIFIED IN THE DOCUMENT ENTITLED "NOTICE OF ENTRY OF TEMPORARY PRELIMINARY DECREE AND NOTICE OF AVAILABILITY."

SEE GENERAL FINDINGS OF FACT AND CONCLUSIONS OF LAW FOR FURTHER EXPLANATION OF YOUR CLAIMED WATER RIGHT. THESE FINDINGS CAN BE FOUND AS INDICATED IN THE DOCUMENT ENTITLED "NOTICE OF ENTRY OF TEMPORARY PRELIMINARY DECREE AND NOTICE OF AVAILABILITY." IF YOU NEED OBJECTION FORMS, OR HAVE QUESTIONS ABOUT WATER COURT PROCEDURES OR CHANGES TO YOUR RIGHT, YOU CAN CONTACT THE WATER COURT BY CALLING 1-800-624-3270 (WITHIN MONTANA ONLY) OR 1-406-586-4364, OR BY WRITING TO P.O. BOX 879, BOZEMAN MT 59771-0879.

04/11/94
PAGE 1,206

TEMPORARY PRELIMINARY DECREE
SOUTH END SUBBASIN - BITTERROOT RIVER
BASIN 76H
ABSTRACT OF WATER RIGHT CLAIM

WATER*RIGHT*NUMBER*76H*-W-050311-00

IMPORTANT NOTICE

YOUR WATER RIGHT AS SHOWN ON THIS ABSTRACT MAY HAVE CHANGES FROM YOUR WATER RIGHT AS CLAIMED OR AMENDED. AN ASTERISK (*) HAS BEEN PLACED NEXT TO EACH ITEM CHANGED BY THE DEPARTMENT OF NATURAL RESOURCES AND CONSERVATION (DNRC) DURING THE EXAMINATION PROCESS. THESE CHANGES ARE AUTHORIZED BY THE MONTANA WATER COURT OR THE WATER RIGHT CLAIM EXAMINATION RULES AS ADOPTED BY THE MONTANA SUPREME COURT.

OBJECTIONS MAY BE FILED ACCORDING TO THE PROCEDURES OUTLINED IN THE DOCUMENT ENTITLED "NOTICE OF ENTRY OF TEMPORARY PRELIMINARY DECREE AND NOTICE OF AVAILABILITY." UNLESS OBJECTED TO OR CALLED IN ON MOTION OF THE MONTANA WATER COURT IN THIS DECREE OR IN THE PRELIMINARY DECREE, THE ELEMENTS OF THIS CLAIMED WATER RIGHT WILL APPEAR IN THE FINAL DECREE AS SHOWN ON THIS ABSTRACT. (SEE SECTION 85-2-233, MONTANA CODE ANNOTATED.)

OWNERS: USA (DEPT OF AGRICULTURE FOREST SERVICE)
PO BOX 7669
MISSOULA MT 59807

PURPOSE (USE): STOCK

* SOURCE: UNNAMED TRIBUTARY OF CAMP CREEK, WEST FORK
SOURCE TYPE: SURFACE WATER

ALSO KNOWN AS INDIAN TREE CREEK.

PRIORITY DATE: OCTOBER 03, 1905
TYPE OF HISTORICAL RIGHT: USE

* FLOW RATE: NO FLOW RATE HAS BEEN DECREED BECAUSE THIS USE CONSISTS OF STOCK DRINKING DIRECTLY FROM THE SOURCE, OR FROM A DITCH SYSTEM.

* VOLUME: THIS WATER RIGHT INCLUDES THE AMOUNT OF WATER CONSUMPTIVELY USED FOR STOCK WATERING PURPOSES AT THE RATE OF 30 GALLONS PER DAY PER ANIMAL UNIT. ANIMAL UNITS SHALL BE BASED ON REASONABLE CARRYING CAPACITY AND HISTORICAL USE OF THE AREA SERVICED BY THIS WATER SOURCE.

PERIOD OF USE: MARCH 01 TO NOVEMBER 30

* POINT OF DIVERSION AND MEANS OF DIVERSION:

	LOT	BLK	QTR SEC	SEC	TWP	RGE	COUNTY	MEANS
01			N2NENW	16	01S	19W	RAVALLI	DIRECT FROM SOURCE
02			SWSESW	09	01S	19W	RAVALLI	DIRECT FROM SOURCE
03			S2SWSW	09	01S	19W	RAVALLI	DIRECT FROM SOURCE
04			S2S2SE	08	01S	19W	RAVALLI	DIRECT FROM SOURCE
05			NWNWNE	17	01S	19W	RAVALLI	DIRECT FROM SOURCE
06			E2NW	17	01S	19W	RAVALLI	DIRECT FROM SOURCE
07			W2SW	17	01S	19W	RAVALLI	DIRECT FROM SOURCE
08			E2SE	18	01S	19W	RAVALLI	DIRECT FROM SOURCE

* PLACE OF USE FOR STOCK:

	ACRES	LOT	BLK	QTR SEC	SEC	TWP	RGE	COUNTY
001				E2SE	18	01S	19W	RAVALLI
002				N2NENW	16	01S	19W	RAVALLI

TEMPORARY PRELIMINARY DECREE
SOUTH END SUBBASIN - BITTERROOT RIVER
BASIN 76H
ABSTRACT OF WATER RIGHT CLAIM

WATER*RIGHT*NUMBER*76H*-W-050311-00*(CONTINUED)

PLACE OF USE CONTINUED:

003	SWSESW	09	01S	19W	RAVALLI
004	S2SWSW	09	01S	19W	RAVALLI
005	S2S2SE	08	01S	19W	RAVALLI
006	NWNWNE	17	01S	19W	RAVALLI
007	E2NW	17	01S	19W	RAVALLI
008	W2SW	17	01S	19W	RAVALLI

REMARKS:

THE FOLLOWING ELEMENTS WERE AMENDED BY THE CLAIMANT ON 07/29/88: POINT OF DIVERSION PLACE OF USE.

****
* THE DNRC EXAMINATION OF THIS CLAIM FOUND NO SIGNIFICANT FACTS, *
* DATA, OR ISSUES TO REPORT TO THE WATER COURT. *
****

A BETTER UNDERSTANDING OF YOUR CLAIMED WATER RIGHT CAN BE OBTAINED BY COMPARING YOUR RIGHT WITH OTHER CLAIMS IN THE BASIN. FOR EXAMPLE, COMPARE PRIORITY DATES, FLOW RATES, VOLUMES, OR ACRES IRRIGATED. ALSO, YOUR WATER RIGHT MAY BE SUBJECT TO WATER RIGHTS IN ADJOINING BASINS OR SUBBASINS AS WELL AS BEING SUBJECT TO OTHER RIGHTS ON YOUR SOURCE OF SUPPLY. FINALLY, YOUR WATER RIGHT MAY BE SUBJECT TO INDIAN RESERVED AND FEDERAL RESERVED WATER RIGHTS.

COMPLETE DETAILS REGARDING THE DNRC EXAMINATION RESULTS AND RELATED MATERIALS CAN BE REVIEWED AT THE OFFICE LOCATIONS IDENTIFIED IN THE DOCUMENT ENTITLED "NOTICE OF ENTRY OF TEMPORARY PRELIMINARY DECREE AND NOTICE OF AVAILABILITY."

SEE GENERAL FINDINGS OF FACT AND CONCLUSIONS OF LAW FOR FURTHER EXPLANATION OF YOUR CLAIMED WATER RIGHT. THESE FINDINGS CAN BE FOUND AS INDICATED IN THE DOCUMENT ENTITLED "NOTICE OF ENTRY OF TEMPORARY PRELIMINARY DECREE AND NOTICE OF AVAILABILITY." IF YOU NEED OBJECTION FORMS, OR HAVE QUESTIONS ABOUT WATER COURT PROCEDURES OR CHANGES TO YOUR RIGHT, YOU CAN CONTACT THE WATER COURT BY CALLING 1-800-624-3270 (WITHIN MONTANA ONLY) OR 1-406-586-4364, OR BY WRITING TO P.O. BOX 879, BOZEMAN MT 59771-0879.

04/11/94
PAGE 1,208

TEMPORARY PRELIMINARY DECREE
SOUTH END SUBBASIN - BITTERROOT RIVER
BASIN 76H
ABSTRACT OF WATER RIGHT CLAIM

WATER*RIGHT*NUMBER*76H*-W-050312-00

IMPORTANT NOTICE

YOUR WATER RIGHT AS SHOWN ON THIS ABSTRACT MAY HAVE CHANGES FROM YOUR WATER RIGHT AS CLAIMED OR AMENDED. AN ASTERISK (*) HAS BEEN PLACED NEXT TO EACH ITEM CHANGED BY THE DEPARTMENT OF NATURAL RESOURCES AND CONSERVATION (DNRC) DURING THE EXAMINATION PROCESS. THESE CHANGES ARE AUTHORIZED BY THE MONTANA WATER COURT OR THE WATER RIGHT CLAIM EXAMINATION RULES AS ADOPTED BY THE MONTANA SUPREME COURT.

OBJECTIONS MAY BE FILED ACCORDING TO THE PROCEDURES OUTLINED IN THE DOCUMENT ENTITLED "NOTICE OF ENTRY OF TEMPORARY PRELIMINARY DECREE AND NOTICE OF AVAILABILITY." UNLESS OBJECTED TO OR CALLED IN ON MOTION OF THE MONTANA WATER COURT IN THIS DECREE OR IN THE PRELIMINARY DECREE, THE ELEMENTS OF THIS CLAIMED WATER RIGHT WILL APPEAR IN THE FINAL DECREE AS SHOWN ON THIS ABSTRACT. (SEE SECTION 85-2-233, MONTANA CODE ANNOTATED.)

OWNERS: USA (DEPT OF AGRICULTURE FOREST SERVICE)
PO BOX 7669
MISSOULA MT 59807

PURPOSE (USE): STOCK

SOURCE: REIMEL CREEK
SOURCE TYPE: SURFACE WATER

PRIORITY DATE: OCTOBER 03, 1905
TYPE OF HISTORICAL RIGHT: USE

* FLOW RATE: NO FLOW RATE HAS BEEN DECREED BECAUSE THIS USE CONSISTS OF STOCK DRINKING DIRECTLY FROM THE SOURCE, OR FROM A DITCH SYSTEM.

* VOLUME: THIS WATER RIGHT INCLUDES THE AMOUNT OF WATER CONSUMPTIVELY USED FOR STOCK WATERING PURPOSES AT THE RATE OF 30 GALLONS PER DAY PER ANIMAL UNIT. ANIMAL UNITS SHALL BE BASED ON REASONABLE CARRYING CAPACITY AND HISTORICAL USE OF THE AREA SERVICED BY THIS WATER SOURCE.

PERIOD OF USE: MARCH 01 TO NOVEMBER 30

* POINT OF DIVERSION AND MEANS OF DIVERSION:

	LOT	BLK	QTR	SEC	TWP	RGE	COUNTY	MEANS
01			NW	06	01S	18W	RAVALLI	DIRECT FROM SOURCE
02			NE	01	01S	19W	RAVALLI	DIRECT FROM SOURCE
03			NW	01	01S	19W	RAVALLI	DIRECT FROM SOURCE
04			SENE	02	01S	19W	RAVALLI	DIRECT FROM SOURCE
05			NWSE	02	01S	19W	RAVALLI	DIRECT FROM SOURCE
06			N2SW	02	01S	19W	RAVALLI	DIRECT FROM SOURCE
07			SWNW	03	01S	19W	RAVALLI	DIRECT FROM SOURCE
08			E2NE	03	01S	19W	RAVALLI	DIRECT FROM SOURCE
09			W2SE	35	01N	19W	RAVALLI	DIRECT FROM SOURCE
10			NENESW	35	01N	19W	RAVALLI	DIRECT FROM SOURCE
11			E2NW	35	01N	19W	RAVALLI	DIRECT FROM SOURCE
12			SW	26	01N	19W	RAVALLI	DIRECT FROM SOURCE
13			W2NW	26	01N	19W	RAVALLI	DIRECT FROM SOURCE
14			NENENE	27	01N	19W	RAVALLI	DIRECT FROM SOURCE
15			E2SE	22	01N	19W	RAVALLI	DIRECT FROM SOURCE
16			NE	22	01N	19W	RAVALLI	DIRECT FROM SOURCE
17			SWSE	15	01N	19W	RAVALLI	DIRECT FROM SOURCE

04/11/94
PAGE 1,209

TEMPORARY PRELIMINARY DECREE
SOUTH END SUBBASIN - BITTERROOT RIVER
BASIN 76H
ABSTRACT OF WATER RIGHT CLAIM

WATER RIGHT NUMBER 76H W-050312-00 (CONTINUED)

PLACE OF USE CONTINUED:

* PLACE OF USE FOR STOCK:

	ACRES	LOT	BLK	QTR SEC	SEC	TWP	RGE	COUNTY
001				SWSE	15	01N	19W	RAVALLI
002				NW	06	01S	18W	RAVALLI
003				NE	01	01S	19W	RAVALLI
004				NW	01	01S	19W	RAVALLI
005				SENE	02	01S	19W	RAVALLI
006				NWSE	02	01S	19W	RAVALLI
007				N2SW	02	01S	19W	RAVALLI
008				SWNW	02	01S	19W	RAVALLI
009				E2NE	03	01S	19W	RAVALLI
010				W2SE	35	01N	19W	RAVALLI
011				NENESW	35	01N	19W	RAVALLI
012				E2NW	35	01N	19W	RAVALLI
013				SW	26	01N	19W	RAVALLI
014				W2NW	26	01N	19W	RAVALLI
015				NENENE	27	01N	19W	RAVALLI
016				E2SE	22	01N	19W	RAVALLI
017				NE	22	01N	19W	RAVALLI

****
* THE DNRC EXAMINATION OF THIS CLAIM FOUND NO SIGNIFICANT FACTS, *
* DATA, OR ISSUES TO REPORT TO THE WATER COURT. *
****

A BETTER UNDERSTANDING OF YOUR CLAIMED WATER RIGHT CAN BE OBTAINED BY COMPARING YOUR RIGHT WITH OTHER CLAIMS IN THE BASIN. FOR EXAMPLE, COMPARE PRIORITY DATES, FLOW RATES, VOLUMES, OR ACRES IRRIGATED. ALSO, YOUR WATER RIGHT MAY BE SUBJECT TO WATER RIGHTS IN ADJOINING BASINS OR SUBBASINS AS WELL AS BEING SUBJECT TO OTHER RIGHTS ON YOUR SOURCE OF SUPPLY. FINALLY, YOUR WATER RIGHT MAY BE SUBJECT TO INDIAN RESERVED AND FEDERAL RESERVED WATER RIGHTS.

COMPLETE DETAILS REGARDING THE DNRC EXAMINATION RESULTS AND RELATED MATERIALS CAN BE REVIEWED AT THE OFFICE LOCATIONS IDENTIFIED IN THE DOCUMENT ENTITLED "NOTICE OF ENTRY OF TEMPORARY PRELIMINARY DECREE AND NOTICE OF AVAILABILITY."

SEE GENERAL FINDINGS OF FACT AND CONCLUSIONS OF LAW FOR FURTHER EXPLANATION OF YOUR CLAIMED WATER RIGHT. THESE FINDINGS CAN BE FOUND AS INDICATED IN THE DOCUMENT ENTITLED "NOTICE OF ENTRY OF TEMPORARY PRELIMINARY DECREE AND NOTICE OF AVAILABILITY." IF YOU NEED OBJECTION FORMS, OR HAVE QUESTIONS ABOUT WATER COURT PROCEDURES OR CHANGES TO YOUR RIGHT, YOU CAN CONTACT THE WATER COURT BY CALLING 1-800-624-3270 (WITHIN MONTANA ONLY) OR 1-406-586-4364, OR BY WRITING TO P.O. BOX 879, BOZEMAN MT 59771-0879.

TEMPORARY PRELIMINARY DECREE
SOUTH END SUBBASIN - BITTERROOT RIVER
BASIN 76H
ABSTRACT OF WATER RIGHT CLAIM

WATER RIGHT NUMBER 76H - W - 050313 - 00

IMPORTANT NOTICE

YOUR WATER RIGHT AS SHOWN ON THIS ABSTRACT MAY HAVE CHANGES FROM YOUR WATER RIGHT AS CLAIMED OR AMENDED. AN ASTERISK (*) HAS BEEN PLACED NEXT TO EACH ITEM CHANGED BY THE DEPARTMENT OF NATURAL RESOURCES AND CONSERVATION (DNRC) DURING THE EXAMINATION PROCESS. THESE CHANGES ARE AUTHORIZED BY THE MONTANA WATER COURT OR THE WATER RIGHT CLAIM EXAMINATION RULES AS ADOPTED BY THE MONTANA SUPREME COURT.

OBJECTIONS MAY BE FILED ACCORDING TO THE PROCEDURES OUTLINED IN THE DOCUMENT ENTITLED "NOTICE OF ENTRY OF TEMPORARY PRELIMINARY DECREE AND NOTICE OF AVAILABILITY." UNLESS OBJECTED TO OR CALLED IN ON MOTION OF THE MONTANA WATER COURT IN THIS DECREE OR IN THE PRELIMINARY DECREE, THE ELEMENTS OF THIS CLAIMED WATER RIGHT WILL APPEAR IN THE FINAL DECREE AS SHOWN ON THIS ABSTRACT. (SEE SECTION 85-2-233, MONTANA CODE ANNOTATED.)

OWNERS: USA (DEPT OF AGRICULTURE FOREST SERVICE)
PO BOX 7669
MISSOULA MT 59807

PURPOSE (USE): STOCK

SOURCE: DIGGINS CREEK
SOURCE TYPE: SURFACE WATER

PRIORITY DATE: OCTOBER 03, 1905
TYPE OF HISTORICAL RIGHT: USE

* FLOW RATE: NO FLOW RATE HAS BEEN DECREED BECAUSE THIS USE CONSISTS OF STOCK DRINKING DIRECTLY FROM THE SOURCE, OR FROM A DITCH SYSTEM.

* VOLUME: THIS WATER RIGHT INCLUDES THE AMOUNT OF WATER CONSUMPTIVELY USED FOR STOCK WATERING PURPOSES AT THE RATE OF 30 GALLONS PER DAY PER ANIMAL UNIT. ANIMAL UNITS SHALL BE BASED ON REASONABLE CARRYING CAPACITY AND HISTORICAL USE OF THE AREA SERVICED BY THIS WATER SOURCE.

PERIOD OF USE: MARCH 01 TO NOVEMBER 30

* POINT OF DIVERSION AND MEANS OF DIVERSION:

	LOT	BLK	QTR SEC	SEC	TWP	RGE	COUNTY	MEANS
01			SESWNW	26	01N	19W	RAVALLI	DIRECT FROM SOURCE
02			N2SWSE	25	01N	19W	RAVALLI	DIRECT FROM SOURCE
03			N2SW	25	01N	19W	RAVALLI	DIRECT FROM SOURCE
04			N2NESE	26	01N	19W	RAVALLI	DIRECT FROM SOURCE
05			S2SWNE	26	01N	19W	RAVALLI	DIRECT FROM SOURCE
06			S2SENW	26	01N	19W	RAVALLI	DIRECT FROM SOURCE

* PLACE OF USE FOR STOCK:

	ACRES	LOT	BLK	QTR SEC	SEC	TWP	RGE	COUNTY
001				N2SWSE	25	01N	18W	RAVALLI
002				N2SW	25	01N	19W	RAVALLI
003				N2NESE	26	01N	19W	RAVALLI
004				S2SWNE	26	01N	19W	RAVALLI
005				S2SENW	26	01N	19W	RAVALLI
006				SESWNW	26	01N	19W	RAVALLI

TEMPORARY PRELIMINARY DECREE
SOUTH END SUBBASIN - BITTERROOT RIVER
BASIN 76H
ABSTRACT OF WATER RIGHT CLAIM

WATER*RIGHT*NUMBER*76H*-W-050313-00*(CONTINUED)

REMARKS CONTINUED:

****
* THE DNRC EXAMINATION OF THIS CLAIM FOUND NO SIGNIFICANT FACTS, *
* DATA, OR ISSUES TO REPORT TO THE WATER COURT. *
****

A BETTER UNDERSTANDING OF YOUR CLAIMED WATER RIGHT CAN BE OBTAINED BY COMPARING YOUR RIGHT WITH OTHER CLAIMS IN THE BASIN. FOR EXAMPLE, COMPARE PRIORITY DATES, FLOW RATES, VOLUMES, OR ACRES IRRIGATED. ALSO, YOUR WATER RIGHT MAY BE SUBJECT TO WATER RIGHTS IN ADJOINING BASINS OR SUBBASINS AS WELL AS BEING SUBJECT TO OTHER RIGHTS ON YOUR SOURCE OF SUPPLY. FINALLY, YOUR WATER RIGHT MAY BE SUBJECT TO INDIAN RESERVED AND FEDERAL RESERVED WATER RIGHTS.

COMPLETE DETAILS REGARDING THE DNRC EXAMINATION RESULTS AND RELATED MATERIALS CAN BE REVIEWED AT THE OFFICE LOCATIONS IDENTIFIED IN THE DOCUMENT ENTITLED "NOTICE OF ENTRY OF TEMPORARY PRELIMINARY DECREE AND NOTICE OF AVAILABILITY."

SEE GENERAL FINDINGS OF FACT AND CONCLUSIONS OF LAW FOR FURTHER EXPLANATION OF YOUR CLAIMED WATER RIGHT. THESE FINDINGS CAN BE FOUND AS INDICATED IN THE DOCUMENT ENTITLED "NOTICE OF ENTRY OF TEMPORARY PRELIMINARY DECREE AND NOTICE OF AVAILABILITY." IF YOU NEED OBJECTION FORMS, OR HAVE QUESTIONS ABOUT WATER COURT PROCEDURES OR CHANGES TO YOUR RIGHT, YOU CAN CONTACT THE WATER COURT BY CALLING 1-800-624-3270 (WITHIN MONTANA ONLY) OR 1-406-586-4364, OR BY WRITING TO P.O. BOX 879, BOZEMAN MT 59771-0879.

04/11/94
PAGE 1,212

TEMPORARY PRELIMINARY DECREE
SOUTH END SUBBASIN - BITTERROOT RIVER
BASIN 76H
ABSTRACT OF WATER RIGHT CLAIM

WATER RIGHT NUMBER 76H -W-050314-00

IMPORTANT NOTICE

YOUR WATER RIGHT AS SHOWN ON THIS ABSTRACT MAY HAVE CHANGES FROM YOUR WATER RIGHT AS CLAIMED OR AMENDED. AN ASTERISK (*) HAS BEEN PLACED NEXT TO EACH ITEM CHANGED BY THE DEPARTMENT OF NATURAL RESOURCES AND CONSERVATION (DNRC) DURING THE EXAMINATION PROCESS. THESE CHANGES ARE AUTHORIZED BY THE MONTANA WATER COURT OR THE WATER RIGHT CLAIM EXAMINATION RULES AS ADOPTED BY THE MONTANA SUPREME COURT.

OBJECTIONS MAY BE FILED ACCORDING TO THE PROCEDURES OUTLINED IN THE DOCUMENT ENTITLED "NOTICE OF ENTRY OF TEMPORARY PRELIMINARY DECREE AND NOTICE OF AVAILABILITY." UNLESS OBJECTED TO OR CALLED IN ON MOTION OF THE MONTANA WATER COURT IN THIS DECREE OR IN THE PRELIMINARY DECREE, THE ELEMENTS OF THIS CLAIMED WATER RIGHT WILL APPEAR IN THE FINAL DECREE AS SHOWN ON THIS ABSTRACT. (SEE SECTION 85-2-233, MONTANA CODE ANNOTATED.)

OWNERS: USA (DEPT OF AGRICULTURE FOREST SERVICE)
PO BOX 7669
MISSOULA MT 59807

PURPOSE (USE): STOCK

SOURCE: UNNAMED TRIBUTARY OF TOLAN CREEK
SOURCE TYPE: SURFACE WATER

PRIORITY DATE: OCTOBER 03, 1905
TYPE OF HISTORICAL RIGHT: USE

* FLOW RATE: NO FLOW RATE HAS BEEN DECREED BECAUSE THIS USE CONSISTS OF STOCK DRINKING DIRECTLY FROM THE SOURCE, OR FROM A DITCH SYSTEM.

* VOLUME: THIS WATER RIGHT INCLUDES THE AMOUNT OF WATER CONSUMPTIVELY USED FOR STOCK WATERING PURPOSES AT THE RATE OF 30 GALLONS PER DAY PER ANIMAL UNIT. ANIMAL UNITS SHALL BE BASED ON REASONABLE CARRYING CAPACITY AND HISTORICAL USE OF THE AREA SERVICED BY THIS WATER SOURCE.

PERIOD OF USE: MAY 01 TO NOVEMBER 30

* POINT OF DIVERSION AND MEANS OF DIVERSION:

	LOT	BLK	QTR SEC	SEC	TWP	RGE	COUNTY	MEANS
01			NWNE	24	01N	19W	RAVALLI	DIRECT FROM SOURCE
02			SENW	24	01N	19W	RAVALLI	DIRECT FROM SOURCE
03			NESW	24	01N	19W	RAVALLI	DIRECT FROM SOURCE
04			SESW	24	01N	19W	RAVALLI	DIRECT FROM SOURCE
05			NENW	25	01N	19W	RAVALLI	DIRECT FROM SOURCE
06			NWNE	25	01N	19W	RAVALLI	DIRECT FROM SOURCE

* PLACE OF USE FOR STOCK:

	ACRES	LOT	BLK	QTR SEC	SEC	TWP	RGE	COUNTY
001				NWNE	25	01N	19W	RAVALLI
002				NWNE	24	01N	19W	RAVALLI
003				SENW	24	01N	19W	RAVALLI
004				NESW	24	01N	19W	RAVALLI
005				SESW	24	01N	19W	RAVALLI
006				NENW	25	01N	19W	RAVALLI

TEMPORARY PRELIMINARY DECREE
SOUTH END SUBBASIN - BITTERROOT RIVER
BASIN 76H
ABSTRACT OF WATER RIGHT CLAIM

WATER*RIGHT*NUMBER*76H*-W-050314-00* (CONTINUED)

REMARKS CONTINUED:

****
* THE DNRC EXAMINATION OF THIS CLAIM FOUND NO SIGNIFICANT FACTS, *
* DATA, OR ISSUES TO REPORT TO THE WATER COURT. *
****

A BETTER UNDERSTANDING OF YOUR CLAIMED WATER RIGHT CAN BE OBTAINED BY COMPARING YOUR RIGHT WITH OTHER CLAIMS IN THE BASIN. FOR EXAMPLE, COMPARE PRIORITY DATES, FLOW RATES, VOLUMES, OR ACRES IRRIGATED. ALSO, YOUR WATER RIGHT MAY BE SUBJECT TO WATER RIGHTS IN ADJOINING BASINS OR SUBBASINS AS WELL AS BEING SUBJECT TO OTHER RIGHTS ON YOUR SOURCE OF SUPPLY. FINALLY, YOUR WATER RIGHT MAY BE SUBJECT TO INDIAN RESERVED AND FEDERAL RESERVED WATER RIGHTS.

COMPLETE DETAILS REGARDING THE DNRC EXAMINATION RESULTS AND RELATED MATERIALS CAN BE REVIEWED AT THE OFFICE LOCATIONS IDENTIFIED IN THE DOCUMENT ENTITLED "NOTICE OF ENTRY OF TEMPORARY PRELIMINARY DECREE AND NOTICE OF AVAILABILITY."

SEE GENERAL FINDINGS OF FACT AND CONCLUSIONS OF LAW FOR FURTHER EXPLANATION OF YOUR CLAIMED WATER RIGHT. THESE FINDINGS CAN BE FOUND AS INDICATED IN THE DOCUMENT ENTITLED "NOTICE OF ENTRY OF TEMPORARY PRELIMINARY DECREE AND NOTICE OF AVAILABILITY." IF YOU NEED OBJECTION FORMS, OR HAVE QUESTIONS ABOUT WATER COURT PROCEDURES OR CHANGES TO YOUR RIGHT, YOU CAN CONTACT THE WATER COURT BY CALLING 1-800-624-3270 (WITHIN MONTANA ONLY) OR 1-406-586-4364, OR BY WRITING TO P.O. BOX 879, BOZEMAN MT 59771-0879.

04/11/94
PAGE 1,214

TEMPORARY PRELIMINARY DECREE
SOUTH END SUBBASIN - BITTERROOT RIVER
BASIN 76H
ABSTRACT OF WATER RIGHT CLAIM

WATER RIGHT NUMBER 76H -W-050315-00

IMPORTANT NOTICE

YOUR WATER RIGHT AS SHOWN ON THIS ABSTRACT MAY HAVE CHANGES FROM YOUR WATER RIGHT AS CLAIMED OR AMENDED. AN ASTERISK (*) HAS BEEN PLACED NEXT TO EACH ITEM CHANGED BY THE DEPARTMENT OF NATURAL RESOURCES AND CONSERVATION (DNRC) DURING THE EXAMINATION PROCESS. THESE CHANGES ARE AUTHORIZED BY THE MONTANA WATER COURT OR THE WATER RIGHT CLAIM EXAMINATION RULES AS ADOPTED BY THE MONTANA SUPREME COURT.

OBJECTIONS MAY BE FILED ACCORDING TO THE PROCEDURES OUTLINED IN THE DOCUMENT ENTITLED "NOTICE OF ENTRY OF TEMPORARY PRELIMINARY DECREE AND NOTICE OF AVAILABILITY." UNLESS OBJECTED TO OR CALLED IN ON MOTION OF THE MONTANA WATER COURT IN THIS DECREE OR IN THE PRELIMINARY DECREE, THE ELEMENTS OF THIS CLAIMED WATER RIGHT WILL APPEAR IN THE FINAL DECREE AS SHOWN ON THIS ABSTRACT. (SEE SECTION 85-2-233, MONTANA CODE ANNOTATED.)

OWNERS: USA (DEPT OF AGRICULTURE FOREST SERVICE)
PO BOX 7669
MISSOULA MT 59807

PURPOSE (USE): STOCK

SOURCE: SPRING, TRIB OF CAMP CREEK, WEST FORK
SOURCE TYPE: SURFACE WATER

PRIORITY DATE: MAY 22, 1920
TYPE OF HISTORICAL RIGHT: USE

* FLOW RATE: NO FLOW RATE HAS BEEN DECREED BECAUSE THIS USE CONSISTS OF STOCK DRINKING DIRECTLY FROM THE SOURCE, OR FROM A DITCH SYSTEM.

* VOLUME: THIS WATER RIGHT INCLUDES THE AMOUNT OF WATER CONSUMPTIVELY USED FOR STOCK WATERING PURPOSES AT THE RATE OF 30 GALLONS PER DAY PER ANIMAL UNIT. ANIMAL UNITS SHALL BE BASED ON REASONABLE CARRYING CAPACITY AND HISTORICAL USE OF THE AREA SERVICED BY THIS WATER SOURCE.

PERIOD OF USE: MARCH 01 TO NOVEMBER 30

POINT OF DIVERSION AND MEANS OF DIVERSION:

	LOT	BLK	QTR SEC	SEC	TWP	RGE	COUNTY	MEANS
01			NESENW	21	01S	19W	RAVALLI	DIRECT FROM SOURCE

PLACE OF USE FOR STOCK:

	ACRES	LOT	BLK	QTR SEC	SEC	TWP	RGE	COUNTY
001				NESENW	21	01S	19W	RAVALLI

REMARKS:

THE FOLLOWING ELEMENTS WERE AMENDED BY THE CLAIMANT ON 07/29/88: POINT OF DIVERSION PLACE OF USE.

***

TEMPORARY PRELIMINARY DECREE
SOUTH END SUBBASIN - BITTERROOT RIVER
BASIN 76H
ABSTRACT OF WATER RIGHT CLAIM

WATER*RIGHT*NUMBER*76H*-W-050315-00* (CONTINUED)

A BETTER UNDERSTANDING OF YOUR CLAIMED WATER RIGHT CAN BE OBTAINED BY COMPARING YOUR RIGHT WITH OTHER CLAIMS IN THE BASIN. FOR EXAMPLE, COMPARE PRIORITY DATES, FLOW RATES, VOLUMES, OR ACRES IRRIGATED. ALSO, YOUR WATER RIGHT MAY BE SUBJECT TO WATER RIGHTS IN ADJOINING BASINS OR SUBBASINS AS WELL AS BEING SUBJECT TO OTHER RIGHTS ON YOUR SOURCE OF SUPPLY. FINALLY, YOUR WATER RIGHT MAY BE SUBJECT TO INDIAN RESERVED AND FEDERAL RESERVED WATER RIGHTS.

COMPLETE DETAILS REGARDING THE DNRC EXAMINATION RESULTS AND RELATED MATERIALS CAN BE REVIEWED AT THE OFFICE LOCATIONS IDENTIFIED IN THE DOCUMENT ENTITLED "NOTICE OF ENTRY OF TEMPORARY PRELIMINARY DECREE AND NOTICE OF AVAILABILITY."

SEE GENERAL FINDINGS OF FACT AND CONCLUSIONS OF LAW FOR FURTHER EXPLANATION OF YOUR CLAIMED WATER RIGHT. THESE FINDINGS CAN BE FOUND AS INDICATED IN THE DOCUMENT ENTITLED "NOTICE OF ENTRY OF TEMPORARY PRELIMINARY DECREE AND NOTICE OF AVAILABILITY." IF YOU NEED OBJECTION FORMS, OR HAVE QUESTIONS ABOUT WATER COURT PROCEDURES OR CHANGES TO YOUR RIGHT, YOU CAN CONTACT THE WATER COURT BY CALLING 1-800-624-3270 (WITHIN MONTANA ONLY) OR 1-406-586-4364, OR BY WRITING TO P.O. BOX 879, BOZEMAN MT 59771-0879.

04/11/94
PAGE 1,216

TEMPORARY PRELIMINARY DECREE
SOUTH END SUBBASIN - BITTERROOT RIVER
BASIN 76H
ABSTRACT OF WATER RIGHT CLAIM

WATER RIGHT NUMBER 76H -W-050316-00

IMPORTANT NOTICE

YOUR WATER RIGHT AS SHOWN ON THIS ABSTRACT MAY HAVE CHANGED FROM YOUR WATER RIGHT AS CLAIMED OR AMENDED. AN ASTERISK (*) HAS BEEN PLACED NEXT TO EACH ITEM CHANGED BY THE DEPARTMENT OF NATURAL RESOURCES AND CONSERVATION (DNRC) DURING THE EXAMINATION PROCESS. THESE CHANGES ARE AUTHORIZED BY THE MONTANA WATER COURT OR THE WATER RIGHT CLAIM EXAMINATION RULES AS ADOPTED BY THE MONTANA SUPREME COURT.

OBJECTIONS MAY BE FILED ACCORDING TO THE PROCEDURES OUTLINED IN THE DOCUMENT ENTITLED "NOTICE OF ENTRY OF TEMPORARY PRELIMINARY DECREE AND NOTICE OF AVAILABILITY." UNLESS OBJECTED TO OR CALLED IN ON MOTION OF THE MONTANA WATER COURT IN THIS DECREE OR IN THE PRELIMINARY DECREE, THE ELEMENTS OF THIS CLAIMED WATER RIGHT WILL APPEAR IN THE FINAL DECREE AS SHOWN ON THIS ABSTRACT. (SEE SECTION 85-2-233, MONTANA CODE ANNOTATED.)

OWNERS: USA (DEPT OF AGRICULTURE FOREST SERVICE)
PO BOX 7669
MISSOULA MT 59807

PURPOSE (USE): STOCK

SOURCE: SPRING, TRIB OF WAUGH CREEK
SOURCE TYPE: SURFACE WATER

PRIORITY DATE: MAY 22, 1890
TYPE OF HISTORICAL RIGHT: USE

* FLOW RATE: NO FLOW RATE HAS BEEN DECREED BECAUSE THIS USE CONSISTS OF STOCK DRINKING DIRECTLY FROM THE SOURCE, OR FROM A DITCH SYSTEM.

* VOLUME: THIS WATER RIGHT INCLUDES THE AMOUNT OF WATER CONSUMPTIVELY USED FOR STOCK WATERING PURPOSES AT THE RATE OF 30 GALLONS PER DAY PER ANIMAL UNIT. ANIMAL UNITS SHALL BE BASED ON REASONABLE CARRYING CAPACITY AND HISTORICAL USE OF THE AREA SERVICED BY THIS WATER SOURCE.

PERIOD OF USE: MARCH 01 TO NOVEMBER 30

POINT OF DIVERSION AND MEANS OF DIVERSION:

	LOT	BLK	QTR SEC	SEC	TWP	RGE	COUNTY	MEANS
01			SWNWSE	05	01S	19W	RAVALLI	SPRING BOX

PLACE OF USE FOR STOCK:

	ACRES	LOT	BLK	QTR SEC	SEC	TWP	RGE	COUNTY
001				SWNWSE	05	01S	19W	RAVALLI

REMARKS:

THE FOLLOWING ELEMENTS WERE AMENDED BY THE CLAIMANT ON 05/03/89: SOURCE, POINT OF DIVERSION, MEANS OF DIVERSION, PLACE OF USE, FLOW RATE.

TEMPORARY PRELIMINARY DECREE
SOUTH END SUBBASIN - BITTERROOT RIVER
BASIN 76H
ABSTRACT OF WATER RIGHT CLAIM

WATER RIGHT NUMBER 76H -W- 050316-00 (CONTINUED)

REMARKS CONTINUED:

****
* THE DNRC EXAMINATION OF THIS CLAIM FOUND NO SIGNIFICANT FACTS, *
* DATA, OR ISSUES TO REPORT TO THE WATER COURT. *
****

A BETTER UNDERSTANDING OF YOUR CLAIMED WATER RIGHT CAN BE OBTAINED BY COMPARING YOUR RIGHT WITH OTHER CLAIMS IN THE BASIN. FOR EXAMPLE, COMPARE PRIORITY DATES, FLOW RATES, VOLUMES, OR ACRES IRRIGATED. ALSO, YOUR WATER RIGHT MAY BE SUBJECT TO WATER RIGHTS IN ADJOINING BASINS OR SUBBASINS AS WELL AS BEING SUBJECT TO OTHER RIGHTS ON YOUR SOURCE OF SUPPLY. FINALLY, YOUR WATER RIGHT MAY BE SUBJECT TO INDIAN RESERVED AND FEDERAL RESERVED WATER RIGHTS.

COMPLETE DETAILS REGARDING THE DNRC EXAMINATION RESULTS AND RELATED MATERIALS CAN BE REVIEWED AT THE OFFICE LOCATIONS IDENTIFIED IN THE DOCUMENT ENTITLED "NOTICE OF ENTRY OF TEMPORARY PRELIMINARY DECREE AND NOTICE OF AVAILABILITY."

SEE GENERAL FINDINGS OF FACT AND CONCLUSIONS OF LAW FOR FURTHER EXPLANATION OF YOUR CLAIMED WATER RIGHT. THESE FINDINGS CAN BE FOUND AS INDICATED IN THE DOCUMENT ENTITLED "NOTICE OF ENTRY OF TEMPORARY PRELIMINARY DECREE AND NOTICE OF AVAILABILITY." IF YOU NEED OBJECTION FORMS, OR HAVE QUESTIONS ABOUT WATER COURT PROCEDURES OR CHANGES TO YOUR RIGHT, YOU CAN CONTACT THE WATER COURT BY CALLING 1-800-624-3270 (WITHIN MONTANA ONLY) OR 1-406-586-4364, OR BY WRITING TO P.O. BOX 879, BOZEMAN MT 59771-0879.

04/11/94
PAGE 1,218

TEMPORARY PRELIMINARY DECREE
SOUTH END SUBBASIN - BITTERROOT RIVER
BASIN 76H
ABSTRACT OF WATER RIGHT CLAIM

WATER_RIGHT_NUMBER:76H_-_0-050317-00

***** THIS WATER RIGHT CLAIM HAS BEEN TERMINATED *****

OWNERS: USA (DEPT OF AGRICULTURE FOREST SERVICE)
PO BOX 7669
MISSOULA MT 59807

PURPOSE_(USE): STOCK

SOURCE: PORCUPINE CREEK

PRIORITY_DATE:

FLOW_RATE:

VOLUME:

PERIOD_OF_USE:

POINT_OF_DIVERSION_AND_MEANS_OF_DIVERSION:

	LOT	BLK	QTR	SEC	SEC	TWP	RGE	COUNTY	MEANS
01			NWNENW	15	01S	20W	RAVALLI		DIRECT FROM SOURCE

PLACE_OF_USE_FOR_STOCK:

REMARKS:

THIS CLAIMED WATER RIGHT HAS BEEN WITHDRAWN AS IT WAS DUPLICATED BY CLAIM NO. W050306-00.

THIS CLAIM WAS WITHDRAWN FROM THE ADJUDICATION PROCESS AT THE REQUEST OF THE CLAIMANT ON 06/22/88.

****
* THE DNRC EXAMINATION OF THIS CLAIM MAY NOT HAVE BEEN COMPLETED *
* AS THE CLAIMANT WITHDREW THE CLAIM. *
****

OBJECTIONS MAY BE FILED ACCORDING TO THE PROCEDURES OUTLINED IN THE DOCUMENT ENTITLED "NOTICE OF ENTRY OF TEMPORARY PRELIMINARY DECREE AND NOTICE OF AVAILABILITY." UNLESS OBJECTED TO OR CALLED IN ON MOTION OF THE MONTANA WATER COURT IN THIS DECREE OR IN THE PRELIMINARY DECREE, THE ELEMENTS OF THIS CLAIMED WATER RIGHT WILL APPEAR IN THE FINAL DECREE AS SHOWN ON THIS ABSTRACT. (SEE SECTION 85-2-233, MONTANA CODE ANNOTATED.)

SEE GENERAL FINDINGS OF FACT AND CONCLUSIONS OF LAW FOR FURTHER EXPLANATION OF YOUR CLAIMED WATER RIGHT. THESE FINDINGS CAN BE FOUND AS INDICATED IN THE DOCUMENT ENTITLED "NOTICE OF ENTRY OF TEMPORARY PRELIMINARY DECREE AND NOTICE OF AVAILABILITY." IF YOU NEED OBJECTION FORMS, OR HAVE QUESTIONS ABOUT WATER COURT PROCEDURES OR CHANGES TO YOUR RIGHT, YOU CAN CONTACT THE WATER COURT BY CALLING 1-800-624-3270 (WITHIN MONTANA ONLY) OR 1-406-586-4364, OR BY WRITING TO P.O. BOX 879, BOZEMAN MT 59771-0879.

04/11/94
PAGE 1,219

TEMPORARY PRELIMINARY DECREE
SOUTH END SUBBASIN - BITTERROOT RIVER
BASIN 76H
ABSTRACT OF WATER RIGHT CLAIM

WATER RIGHT NUMBER 76H -W-030318-00

IMPORTANT NOTICE

YOUR WATER RIGHT AS SHOWN ON THIS ABSTRACT MAY HAVE CHANGES FROM YOUR WATER RIGHT AS CLAIMED OR AMENDED. AN ASTERISK (*) HAS BEEN PLACED NEXT TO EACH ITEM CHANGED BY THE DEPARTMENT OF NATURAL RESOURCES AND CONSERVATION (DNRC) DURING THE EXAMINATION PROCESS. THESE CHANGES ARE AUTHORIZED BY THE MONTANA WATER COURT OR THE WATER RIGHT CLAIM EXAMINATION RULES AS ADOPTED BY THE MONTANA SUPREME COURT.

OBJECTIONS MAY BE FILED ACCORDING TO THE PROCEDURES OUTLINED IN THE DOCUMENT ENTITLED "NOTICE OF ENTRY OF TEMPORARY PRELIMINARY DECREE AND NOTICE OF AVAILABILITY." UNLESS OBJECTED TO OR CALLED IN ON MOTION OF THE MONTANA WATER COURT IN THIS DECREE OR IN THE PRELIMINARY DECREE, THE ELEMENTS OF THIS CLAIMED WATER RIGHT WILL APPEAR IN THE FINAL DECREE AS SHOWN ON THIS ABSTRACT. (SEE SECTION 85-2-233, MONTANA CODE ANNOTATED.)

OWNERS: USA (DEPT OF AGRICULTURE FOREST SERVICE)
PO BOX 7669
MISSOULA MT 59807

PURPOSE (USE): STOCK

* SOURCE: SPRING GULCH
SOURCE TYPE: SURFACE WATER

PRIORITY DATE: MAY 22, 1890
TYPE OF HISTORICAL RIGHT: USE

* FLOW RATE: NO FLOW RATE HAS BEEN DECREED BECAUSE THIS USE CONSISTS OF STOCK DRINKING DIRECTLY FROM THE SOURCE, OR FROM A DITCH SYSTEM.

* VOLUME: THIS WATER RIGHT INCLUDES THE AMOUNT OF WATER CONSUMPTIVELY USED FOR STOCK WATERING PURPOSES AT THE RATE OF 30 GALLONS PER DAY PER ANIMAL UNIT. ANIMAL UNITS SHALL BE BASED ON REASONABLE CARRYING CAPACITY AND HISTORICAL USE OF THE AREA SERVICED BY THIS WATER SOURCE.

PERIOD OF USE: MARCH 01 TO NOVEMBER 30

* POINT OF DIVERSION AND MEANS OF DIVERSION:

	LOT	BLK	QTR	SEC	SEC	TWP	RGE	COUNTY	MEANS
01			SESE	01	01N	19W	RAVALLI		DIRECT FROM SOURCE
02			SWNE	31	02N	19W	RAVALLI		DIRECT FROM SOURCE
03			W2NWSE	31	02N	19W	RAVALLI		DIRECT FROM SOURCE
04			W2SWSE	31	02N	19W	RAVALLI		DIRECT FROM SOURCE
05			E2NW	06	01N	19W	RAVALLI		DIRECT FROM SOURCE
06			SW	06	01N	19W	RAVALLI		DIRECT FROM SOURCE

* PLACE OF USE FOR STOCK:

	ACRES	LOT	BLK	QTR	SEC	SEC	TWP	RGE	COUNTY
001				SWNE	31	02N	19W		RAVALLI
002				W2NWSE	31	02N	19W		RAVALLI
003				W2SWSE	31	02N	19W		RAVALLI
004				E2NW	06	01N	19W		RAVALLI
005				SW	06	01N	19W		RAVALLI
006				SESE	01	01N	20W		RAVALLI

TEMPORARY PRELIMINARY DECREE
SOUTH END SUBBASIN - BITTERROOT RIVER
BASIN 76M
ABSTRACT OF WATER RIGHT CLAIM

WATER*RIGHT*NUMBER*76M*-W-050318-00* (CONTINUED)

REMARKS CONTINUED:

****
* THE DNRC EXAMINATION OF THIS CLAIM FOUND NO SIGNIFICANT FACTS, *
* DATA, OR ISSUES TO REPORT TO THE WATER COURT. *
****

A BETTER UNDERSTANDING OF YOUR CLAIMED WATER RIGHT CAN BE OBTAINED BY COMPARING YOUR RIGHT WITH OTHER CLAIMS IN THE BASIN. FOR EXAMPLE, COMPARE PRIORITY DATES, FLOW RATES, VOLUMES, OR ACRES IRRIGATED. ALSO, YOUR WATER RIGHT MAY BE SUBJECT TO WATER RIGHTS IN ADJOINING BASINS OR SUBBASINS AS WELL AS BEING SUBJECT TO OTHER RIGHTS ON YOUR SOURCE OF SUPPLY. FINALLY, YOUR WATER RIGHT MAY BE SUBJECT TO INDIAN RESERVED AND FEDERAL RESERVED WATER RIGHTS.

COMPLETE DETAILS REGARDING THE DNRC EXAMINATION RESULTS AND RELATED MATERIALS CAN BE REVIEWED AT THE OFFICE LOCATIONS IDENTIFIED IN THE DOCUMENT ENTITLED "NOTICE OF ENTRY OF TEMPORARY PRELIMINARY DECREE AND NOTICE OF AVAILABILITY."

SEE GENERAL FINDINGS OF FACT AND CONCLUSIONS OF LAW FOR FURTHER EXPLANATION OF YOUR CLAIMED WATER RIGHT. THESE FINDINGS CAN BE FOUND AS INDICATED IN THE DOCUMENT ENTITLED "NOTICE OF ENTRY OF TEMPORARY PRELIMINARY DECREE AND NOTICE OF AVAILABILITY." IF YOU NEED OBJECTION FORMS, OR HAVE QUESTIONS ABOUT WATER COURT PROCEDURES OR CHANGES TO YOUR RIGHT, YOU CAN CONTACT THE WATER COURT BY CALLING 1-800-624-3270 (WITHIN MONTANA ONLY) OR 1-406-586-4364, OR BY WRITING TO P.O. BOX 879, BOZEMAN MT 59771-0879.

04/11/94
PAGE 1,221

TEMPORARY PRELIMINARY DECREE
SOUTH END SUBBASIN - BITTERROOT RIVER
BASIN 76H
ABSTRACT OF WATER RIGHT CLAIM

WATER RIGHT NUMBER 76H - W-050319-00

IMPORTANT NOTICE

YOUR WATER RIGHT AS SHOWN ON THIS ABSTRACT MAY HAVE CHANGES FROM YOUR WATER RIGHT AS CLAIMED OR AMENDED. AN ASTERISK (*) HAS BEEN PLACED NEXT TO EACH ITEM CHANGED BY THE DEPARTMENT OF NATURAL RESOURCES AND CONSERVATION (DNRC) DURING THE EXAMINATION PROCESS. THESE CHANGES ARE AUTHORIZED BY THE MONTANA WATER COURT OR THE WATER RIGHT CLAIM EXAMINATION RULES AS ADOPTED BY THE MONTANA SUPREME COURT.

OBJECTIONS MAY BE FILED ACCORDING TO THE PROCEDURES OUTLINED IN THE DOCUMENT ENTITLED "NOTICE OF ENTRY OF TEMPORARY PRELIMINARY DECREE AND NOTICE OF AVAILABILITY." UNLESS OBJECTED TO OR CALLED IN ON MOTION OF THE MONTANA WATER COURT IN THIS DECREE OR IN THE PRELIMINARY DECREE, THE ELEMENTS OF THIS CLAIMED WATER RIGHT WILL APPEAR IN THE FINAL DECREE AS SHOWN ON THIS ABSTRACT. (SEE SECTION 85-2-233, MONTANA CODE ANNOTATED.)

OWNERS: USA (DEPT OF AGRICULTURE FOREST SERVICE)
PO BOX 7669
MISSOULA MT 59807

PURPOSE (USE): STOCK

* SOURCE: SPRING, TRIB OF SPRING GULCH
SOURCE TYPE: SURFACE WATER

PRIORITY DATE: MAY 22, 1890
TYPE OF HISTORICAL RIGHT: USE

* FLOW RATE: NO FLOW RATE HAS BEEN DECREED BECAUSE THIS USE CONSISTS OF STOCK DRINKING DIRECTLY FROM THE SOURCE, OR FROM A DITCH SYSTEM.

* VOLUME: THIS WATER RIGHT INCLUDES THE AMOUNT OF WATER CONSUMPTIVELY USED FOR STOCK WATERING PURPOSES AT THE RATE OF 30 GALLONS PER DAY PER ANIMAL UNIT. ANIMAL UNITS SHALL BE BASED ON REASONABLE CARRYING CAPACITY AND HISTORICAL USE OF THE AREA SERVICED BY THIS WATER SOURCE.

PERIOD OF USE: MARCH 01 TO NOVEMBER 30

POINT OF DIVERSION AND MEANS OF DIVERSION:

	LOT	BLK	QTR SEC	SEC	TWP	RGE	COUNTY	MEANS
01			SESWNE	06	01N	19W	RAVALLI	SPRING BOX

PLACE OF USE FOR STOCK:

	ACRES	LOT	BLK	QTR SEC	SEC	TWP	RGE	COUNTY
001				SESWNE	06	01N	19W	RAVALLI

REMARKS:

THE FOLLOWING ELEMENTS WERE AMENDED BY THE CLAIMANT ON 08/02/89: POINT OF DIVERSION, MEANS OF DIVERSION, PLACE OF USE, FLOW RATE.

TEMPORARY PRELIMINARY DECREE
SOUTH END SUBBASIN - BITTERROOT RIVER
BASIN 76H
ABSTRACT OF WATER RIGHT CLAIM

WATER*RIGHT*NUMBER*76H*-W-050319-00* (CONTINUED)

REMARKS CONTINUED:

****
* THE DNRC EXAMINATION OF THIS CLAIM FOUND NO SIGNIFICANT FACTS, *
* DATA, OR ISSUES TO REPORT TO THE WATER COURT. *
****

A BETTER UNDERSTANDING OF YOUR CLAIMED WATER RIGHT CAN BE OBTAINED BY COMPARING YOUR RIGHT WITH OTHER CLAIMS IN THE BASIN. FOR EXAMPLE, COMPARE PRIORITY DATES, FLOW RATES, VOLUMES, OR ACRES IRRIGATED. ALSO, YOUR WATER RIGHT MAY BE SUBJECT TO WATER RIGHTS IN ADJOINING BASINS OR SUBBASINS AS WELL AS BEING SUBJECT TO OTHER RIGHTS ON YOUR SOURCE OF SUPPLY. FINALLY, YOUR WATER RIGHT MAY BE SUBJECT TO INDIAN RESERVED AND FEDERAL RESERVED WATER RIGHTS.

COMPLETE DETAILS REGARDING THE DNRC EXAMINATION RESULTS AND RELATED MATERIALS CAN BE REVIEWED AT THE OFFICE LOCATIONS IDENTIFIED IN THE DOCUMENT ENTITLED "NOTICE OF ENTRY OF TEMPORARY PRELIMINARY DECREE AND NOTICE OF AVAILABILITY."

SEE GENERAL FINDINGS OF FACT AND CONCLUSIONS OF LAW FOR FURTHER EXPLANATION OF YOUR CLAIMED WATER RIGHT. THESE FINDINGS CAN BE FOUND AS INDICATED IN THE DOCUMENT ENTITLED "NOTICE OF ENTRY OF TEMPORARY PRELIMINARY DECREE AND NOTICE OF AVAILABILITY." IF YOU NEED OBJECTION FORMS, OR HAVE QUESTIONS ABOUT WATER COURT PROCEDURES OR CHANGES TO YOUR RIGHT, YOU CAN CONTACT THE WATER COURT BY CALLING 1-800-624-3270 (WITHIN MONTANA ONLY) OR 1-406-586-4364, OR BY WRITING TO P.O. BOX 879, BOZEMAN MT 59771-0879.

04/11/94
PAGE 1,223

TEMPORARY PRELIMINARY DECREE
SOUTH END SUBBASIN - BITTERROOT RIVER
BASIN 76H
ABSTRACT OF WATER RIGHT CLAIM

WATER RIGHT NUMBER 76H - W-050320-00

IMPORTANT NOTICE

YOUR WATER RIGHT AS SHOWN ON THIS ABSTRACT MAY HAVE CHANGES FROM YOUR WATER RIGHT AS CLAIMED OR AMENDED. AN ASTERISK (*) HAS BEEN PLACED NEXT TO EACH ITEM CHANGED BY THE DEPARTMENT OF NATURAL RESOURCES AND CONSERVATION (DNRC) DURING THE EXAMINATION PROCESS. THESE CHANGES ARE AUTHORIZED BY THE MONTANA WATER COURT OR THE WATER RIGHT CLAIM EXAMINATION RULES AS ADOPTED BY THE MONTANA SUPREME COURT.

OBJECTIONS MAY BE FILED ACCORDING TO THE PROCEDURES OUTLINED IN THE DOCUMENT ENTITLED "NOTICE OF ENTRY OF TEMPORARY PRELIMINARY DECREE AND NOTICE OF AVAILABILITY." UNLESS OBJECTED TO OR CALLED IN ON MOTION OF THE MONTANA WATER COURT IN THIS DECREE OR IN THE PRELIMINARY DECREE, THE ELEMENTS OF THIS CLAIMED WATER RIGHT WILL APPEAR IN THE FINAL DECREE AS SHOWN ON THIS ABSTRACT. (SEE SECTION 85-2-233, MONTANA CODE ANNOTATED.)

OWNERS: USA (DEPT OF AGRICULTURE FOREST SERVICE)
PO BOX 7669
MISSOULA MT 59807

PURPOSE (USE): STOCK

* SOURCE: SPRING, TRIB OF MAYNARD CREEK
SOURCE TYPE: SURFACE WATER

PRIORITY DATE: MAY 22, 1890
TYPE OF HISTORICAL RIGHT: USE

* FLOW RATE: NO FLOW RATE HAS BEEN DECREED BECAUSE THIS USE CONSISTS OF STOCK DRINKING DIRECTLY FROM THE SOURCE, OR FROM A DITCH SYSTEM.

* VOLUME: THIS WATER RIGHT INCLUDES THE AMOUNT OF WATER CONSUMPTIVELY USED FOR STOCK WATERING PURPOSES AT THE RATE OF 30 GALLONS PER DAY PER ANIMAL UNIT. ANIMAL UNITS SHALL BE BASED ON REASONABLE CARRYING CAPACITY AND HISTORICAL USE OF THE AREA SERVICED BY THIS WATER SOURCE.

PERIOD OF USE: MAY 01 TO NOVEMBER 30

POINT OF DIVERSION AND MEANS OF DIVERSION:

	LOT	BLK	QTR SEC	SEC	TWP	RGE	COUNTY	MEANS
01			NESWNW	31	01N	19W	RAVALLI	DIRECT FROM SOURCE

PLACE OF USE FOR STOCK:

	ACRES	LOT	BLK	QTR SEC	SEC	TWP	RGE	COUNTY
001				NESWNW	31	01N	19W	RAVALLI

REMARKS:

THE FOLLOWING ELEMENTS WERE AMENDED BY THE CLAIMANT ON 05/03/89: POINT OF DIVERSION PLACE OF USE.

***

TEMPORARY PRELIMINARY DECREE
SOUTH END SUBBASIN - BITTERROOT RIVER
BASIN 76H
ABSTRACT OF WATER RIGHT CLAIM

WATER*RIGHT*NUMBER*76H*-W-050320-00*(CONTINUED)

A BETTER UNDERSTANDING OF YOUR CLAIMED WATER RIGHT CAN BE OBTAINED BY COMPARING YOUR RIGHT WITH OTHER CLAIMS IN THE BASIN. FOR EXAMPLE, COMPARE PRIORITY DATES, FLOW RATES, VOLUMES, OR ACRES IRRIGATED. ALSO, YOUR WATER RIGHT MAY BE SUBJECT TO WATER RIGHTS IN ADJOINING BASINS OR SUBBASINS AS WELL AS BEING SUBJECT TO OTHER RIGHTS ON YOUR SOURCE OF SUPPLY. FINALLY, YOUR WATER RIGHT MAY BE SUBJECT TO INDIAN RESERVED AND FEDERAL RESERVED WATER RIGHTS.

COMPLETE DETAILS REGARDING THE DNRC EXAMINATION RESULTS AND RELATED MATERIALS CAN BE REVIEWED AT THE OFFICE LOCATIONS IDENTIFIED IN THE DOCUMENT ENTITLED "NOTICE OF ENTRY OF TEMPORARY PRELIMINARY DECREE AND NOTICE OF AVAILABILITY."

SEE GENERAL FINDINGS OF FACT AND CONCLUSIONS OF LAW FOR FURTHER EXPLANATION OF YOUR CLAIMED WATER RIGHT. THESE FINDINGS CAN BE FOUND AS INDICATED IN THE DOCUMENT ENTITLED "NOTICE OF ENTRY OF TEMPORARY PRELIMINARY DECREE AND NOTICE OF AVAILABILITY." IF YOU NEED OBJECTION FORMS, OR HAVE QUESTIONS ABOUT WATER COURT PROCEDURES OR CHANGES TO YOUR RIGHT, YOU CAN CONTACT THE WATER COURT BY CALLING 1-800-624-3270 (WITHIN MONTANA ONLY) OR 1-406-586-4364, OR BY WRITING TO P.O. BOX 879, BOZEMAN MT 59771-0879.

TEMPORARY PRELIMINARY DECREE
SOUTH END SUBBASIN - BITTERROOT RIVER
BASIN 76H
ABSTRACT OF WATER RIGHT CLAIM

WATER RIGHT NUMBER 76H W 050321-00

IMPORTANT NOTICE

YOUR WATER RIGHT AS SHOWN ON THIS ABSTRACT MAY HAVE CHANGES FROM YOUR WATER RIGHT AS CLAIMED OR AMENDED. AN ASTERISK (*) HAS BEEN PLACED NEXT TO EACH ITEM CHANGED BY THE DEPARTMENT OF NATURAL RESOURCES AND CONSERVATION (DNRC) DURING THE EXAMINATION PROCESS. THESE CHANGES ARE AUTHORIZED BY THE MONTANA WATER COURT OR THE WATER RIGHT CLAIM EXAMINATION RULES AS ADOPTED BY THE MONTANA SUPREME COURT.

OBJECTIONS MAY BE FILED ACCORDING TO THE PROCEDURES OUTLINED IN THE DOCUMENT ENTITLED "NOTICE OF ENTRY OF TEMPORARY PRELIMINARY DECREE AND NOTICE OF AVAILABILITY." UNLESS OBJECTED TO OR CALLED IN ON MOTION OF THE MONTANA WATER COURT IN THIS DECREE OR IN THE PRELIMINARY DECREE, THE ELEMENTS OF THIS CLAIMED WATER RIGHT WILL APPEAR IN THE FINAL DECREE AS SHOWN ON THIS ABSTRACT. (SEE SECTION 85-2-233, MONTANA CODE ANNOTATED.)

OWNERS: USA (DEPT OF AGRICULTURE FOREST SERVICE)
PO BOX 7669
MISSOULA MT 59807

PURPOSE (USE): STOCK

* SOURCE: SPRING, TRIB OF TOLAN CREEK
SOURCE TYPE: SURFACE WATER

ALSO KNOWN AS ROCK STOVE SPRING.

PRIORITY DATE: MAY 22, 1890
TYPE OF HISTORICAL RIGHT: USE

* FLOW RATE: NO FLOW RATE HAS BEEN DECREED BECAUSE THIS USE CONSISTS OF STOCK DRINKING DIRECTLY FROM THE SOURCE, OR FROM A DITCH SYSTEM.

* VOLUME: THIS WATER RIGHT INCLUDES THE AMOUNT OF WATER CONSUMPTIVELY USED FOR STOCK WATERING PURPOSES AT THE RATE OF 30 GALLONS PER DAY PER ANIMAL UNIT. ANIMAL UNITS SHALL BE BASED ON REASONABLE CARRYING CAPACITY AND HISTORICAL USE OF THE AREA SERVICED BY THIS WATER SOURCE.

PERIOD OF USE: MAY 01 TO NOVEMBER 30

POINT OF DIVERSION AND MEANS OF DIVERSION:

	LOT	BLK	QTR SEC	SEC	TWP	RGE	COUNTY	MEANS
01			SENWSW	17	01N	18W	RAVALLI	SPRING BOX

PLACE OF USE FOR STOCK:

	ACRES	LOT	BLK	QTR SEC	SEC	TWP	RGE	COUNTY
001				SENWSW	17	01N	18W	RAVALLI

REMARKS:

THE FOLLOWING ELEMENTS WERE AMENDED BY THE CLAIMANT ON 05/03/89: POINT OF DIVERSION, MEANS OF DIVERSION, PLACE OF USE, FLOW RATE.

TEMPORARY PRELIMINARY DECREE
SOUTH END SUBBASIN - BITTERROOT RIVER
BASIN 76H
ABSTRACT OF WATER RIGHT CLAIM

WATER RIGHT NUMBER 76H-W-050321-00 (CONTINUED)

REMARKS CONTINUED:

****
* THE DNRC EXAMINATION OF THIS CLAIM FOUND NO SIGNIFICANT FACTS, *
* DATA, OR ISSUES TO REPORT TO THE WATER COURT. *
****

A BETTER UNDERSTANDING OF YOUR CLAIMED WATER RIGHT CAN BE OBTAINED BY COMPARING YOUR RIGHT WITH OTHER CLAIMS IN THE BASIN. FOR EXAMPLE, COMPARE PRIORITY DATES, FLOW RATES, VOLUMES, OR ACRES IRRIGATED. ALSO, YOUR WATER RIGHT MAY BE SUBJECT TO WATER RIGHTS IN ADJOINING BASINS OR SUBBASINS AS WELL AS BEING SUBJECT TO OTHER RIGHTS ON YOUR SOURCE OF SUPPLY. FINALLY, YOUR WATER RIGHT MAY BE SUBJECT TO INDIAN RESERVED AND FEDERAL RESERVED WATER RIGHTS.

COMPLETE DETAILS REGARDING THE DNRC EXAMINATION RESULTS AND RELATED MATERIALS CAN BE REVIEWED AT THE OFFICE LOCATIONS IDENTIFIED IN THE DOCUMENT ENTITLED "NOTICE OF ENTRY OF TEMPORARY PRELIMINARY DECREE AND NOTICE OF AVAILABILITY."

SEE GENERAL FINDINGS OF FACT AND CONCLUSIONS OF LAW FOR FURTHER EXPLANATION OF YOUR CLAIMED WATER RIGHT. THESE FINDINGS CAN BE FOUND AS INDICATED IN THE DOCUMENT ENTITLED "NOTICE OF ENTRY OF TEMPORARY PRELIMINARY DECREE AND NOTICE OF AVAILABILITY." IF YOU NEED OBJECTION FORMS, OR HAVE QUESTIONS ABOUT WATER COURT PROCEDURES OR CHANGES TO YOUR RIGHT, YOU CAN CONTACT THE WATER COURT BY CALLING 1-800-624-3270 (WITHIN MONTANA ONLY) OR 1-406-586-4364, OR BY WRITING TO P.O. BOX 879, BOZEMAN MT 59771-0879.

04/11/94
PAGE 1,227

TEMPORARY PRELIMINARY DECREE
SOUTH END SUBBASIN - BITTERROOT RIVER
BASIN 76H
ABSTRACT OF WATER RIGHT CLAIM

WATER*RIGHT*NUMBER*76H*-W-050322-00

IMPORTANT NOTICE

YOUR WATER RIGHT AS SHOWN ON THIS ABSTRACT MAY HAVE CHANGES FROM YOUR WATER RIGHT AS CLAIMED OR AMENDED. AN ASTERISK (*) HAS BEEN PLACED NEXT TO EACH ITEM CHANGED BY THE DEPARTMENT OF NATURAL RESOURCES AND CONSERVATION (DNRC) DURIN THE EXAMINATION PROCESS. THESE CHANGES ARE AUTHORIZED BY THE MONTANA WATER COURT OR THE WATER RIGHT CLAIM EXAMINATION RULES AS ADOPTED BY THE MONTANA SUPREME COURT.

OBJECTIONS MAY BE FILED ACCORDING TO THE PROCEDURES OUTLINED IN THE DOCUMENT ENTITLED "NOTICE OF ENTRY OF TEMPORARY PRELIMINARY DECREE AND NOTICE OF AVAILABILITY." UNLESS OBJECTED TO OR CALLED IN ON MOTION OF THE MONTANA WATER COURT IN THIS DECREE OR IN THE PRELIMINARY DECREE, THE ELEMENTS OF THIS CLAIMED WATER RIGHT WILL APPEAR IN THE FINAL DECREE AS SHOWN ON THIS ABSTRACT. (SEE SECTION 85-2-233, MONTANA CODE ANNOTATED.)

OWNERS: USA (DEPT OF AGRICULTURE FOREST SERVICE)
PO BOX 7669
MISSOULA MT 59807

PURPOSE (USE): STOCK

* SOURCE: SPRING, TRIB OF ANDREWS CREEK
SOURCE TYPE: SURFACE WATER

PRIORITY DATE: MAY 22, 1890
TYPE OF HISTORICAL RIGHT: USE

* FLOW RATE: NO FLOW RATE HAS BEEN DECREED BECAUSE THIS USE CONSISTS OF STOCK DRINKING DIRECTLY FROM THE SOURCE, OR FROM A DITCH SYSTEM.

* VOLUME: THIS WATER RIGHT INCLUDES THE AMOUNT OF WATER CONSUMPTIVELY USED FOR STOCK WATERING PURPOSES AT THE RATE OF 30 GALLONS PER DAY PER ANIMAL UNIT. ANIMAL UNITS SHALL BE BASED ON REASONABLE CARRYING CAPACITY AND HISTORICAL USE OF THE AREA SERVICED BY THIS WATER SOURCE.

PERIOD OF USE: MAY 01 TO NOVEMBER 30

POINT OF DIVERSION AND MEANS OF DIVERSION:

	LOT	BLK	QTR SEC	SEC	TWP	RGE	COUNTY	MEANS
01			E2SWNE	30	01N	19W	RAVALLI	SPRING BOX

PLACE OF USE FOR STOCK:

	ACRES	LOT	BLK	QTR SEC	SEC	TWP	RGE	COUNTY
001				E2SWNE	30	01N	19W	RAVALLI

REMARKS:

THE FOLLOWING ELEMENTS WERE AMENDED BY THE CLAIMANT ON 05/03/89: POINT OF DIVERSION, MEANS OF DIVERSION, PLACE OF USE, FLOW RATE.

TEMPORARY PRELIMINARY DECREE
SOUTH END SUBBASIN - BITTERROOT RIVER
BASIN 76H
ABSTRACT OF WATER RIGHT CLAIM

WATER*RIGHT*NUMBER*76H*-W-050322-00*(CONTINUED)

REMARKS CONTINUED:

****
* THE DNRC EXAMINATION OF THIS CLAIM FOUND NO SIGNIFICANT FACTS, *
* DATA, OR ISSUES TO REPORT TO THE WATER COURT. *
****

A BETTER UNDERSTANDING OF YOUR CLAIMED WATER RIGHT CAN BE OBTAINED BY COMPARING YOUR RIGHT WITH OTHER CLAIMS IN THE BASIN. FOR EXAMPLE, COMPARE PRIORITY DATES, FLOW RATES, VOLUMES, OR ACRES IRRIGATED. ALSO, YOUR WATER RIGHT MAY BE SUBJECT TO WATER RIGHTS IN ADJOINING BASINS OR SUBBASINS AS WELL AS BEING SUBJECT TO OTHER RIGHTS ON YOUR SOURCE OF SUPPLY. FINALLY, YOUR WATER RIGHT MAY BE SUBJECT TO INDIAN RESERVED AND FEDERAL RESERVED WATER RIGHTS.

COMPLETE DETAILS REGARDING THE DNRC EXAMINATION RESULTS AND RELATED MATERIALS CAN BE REVIEWED AT THE OFFICE LOCATIONS IDENTIFIED IN THE DOCUMENT ENTITLED "NOTICE OF ENTRY OF TEMPORARY PRELIMINARY DECREE AND NOTICE OF AVAILABILITY."

SEE GENERAL FINDINGS OF FACT AND CONCLUSIONS OF LAW FOR FURTHER EXPLANATION OF YOUR CLAIMED WATER RIGHT. THESE FINDINGS CAN BE FOUND AS INDICATED IN THE DOCUMENT ENTITLED "NOTICE OF ENTRY OF TEMPORARY PRELIMINARY DECREE AND NOTICE OF AVAILABILITY." IF YOU NEED OBJECTION FORMS, OR HAVE QUESTIONS ABOUT WATER COURT PROCEDURES OR CHANGES TO YOUR RIGHT, YOU CAN CONTACT THE WATER COURT BY CALLING 1-800-624-3270 (WITHIN MONTANA ONLY) OR 1-406-586-4364, OR BY WRITING TO P.O. BOX 879, BOZEMAN MT 59771-0879.

04/11/94
PAGE 1,229

TEMPORARY PRELIMINARY DECREE
SOUTH END SUBBASIN - BITTERROOT RIVER
BASIN 76H
ABSTRACT OF WATER RIGHT CLAIM

WATER RIGHT NUMBER 76H -0-050323-00

***** THIS WATER RIGHT CLAIM HAS BEEN TERMINATED *****

OWNERS: USA (DEPT OF AGRICULTURE FOREST SERVICE)
PO BOX 7669
MISSOULA MT 59807

PURPOSE (USE): STOCK

SOURCE: SPRING, TRIB OF SWIFT CREEK

PRIORITY DATE:

FLOW RATE:

VOLUME:

PERIOD OF USE:

POINT OF DIVERSION AND MEANS OF DIVERSION:

	LOT	BLK	QTR SEC	SEC	TWP	RGE	COUNTY	MEANS
01			SENWNE	33	02N	17W	RAVALLI	DIRECT FROM SOURCE

PLACE OF USE FOR STOCK:

REMARKS:

THIS CLAIMED WATER RIGHT HAS BEEN WITHDRAWN AS IT WAS DUPLICATED BY CLAIM NO. W050065-00.

THIS CLAIM WAS WITHDRAWN FROM THE ADJUDICATION PROCESS AT THE REQUEST OF THE CLAIMANT ON 05/03/89.

****
* THE DNRC EXAMINATION OF THIS CLAIM MAY NOT HAVE BEEN COMPLETED *
* AS THE CLAIMANT WITHDREW THE CLAIM. *
****

OBJECTIONS MAY BE FILED ACCORDING TO THE PROCEDURES OUTLINED IN THE DOCUMENT ENTITLED "NOTICE OF ENTRY OF TEMPORARY PRELIMINARY DECREE AND NOTICE OF AVAILABILITY." UNLESS OBJECTED TO OR CALLED IN ON MOTION OF THE MONTANA WATER COURT IN THIS DECREE OR IN THE PRELIMINARY DECREE, THE ELEMENTS OF THIS CLAIMED WATER RIGHT WILL APPEAR IN THE FINAL DECREE AS SHOWN ON THIS ABSTRACT. (SEE SECTION 85-2-233, MONTANA CODE ANNOTATED.)

SEE GENERAL FINDINGS OF FACT AND CONCLUSIONS OF LAW FOR FURTHER EXPLANATION OF YOUR CLAIMED WATER RIGHT. THESE FINDINGS CAN BE FOUND AS INDICATED IN THE DOCUMENT ENTITLED "NOTICE OF ENTRY OF TEMPORARY PRELIMINARY DECREE AND NOTICE OF AVAILABILITY." IF YOU NEED OBJECTION FORMS, OR HAVE QUESTIONS ABOUT WATER COURT PROCEDURES OR CHANGES TO YOUR RIGHT, YOU CAN CONTACT THE WATER COURT BY CALLING 1-800-624-3270 (WITHIN MONTANA ONLY) OR 1-406-586-4364, OR BY WRITING TO P.O. BOX 879, BOZEMAN MT 59771-0879.

TEMPORARY PRELIMINARY DECREE
SOUTH END SUBBASIN - BITTERROOT RIVER
BASIN 76H
ABSTRACT OF WATER RIGHT CLAIM

WATER RIGHT NUMBER 76H - 0 - 050324 - 00

***** THIS WATER RIGHT CLAIM HAS BEEN TERMINATED *****

OWNERS: USA (DEPT OF AGRICULTURE FOREST SERVICE)
PO BOX 7669
MISSOULA MT 59807

PURPOSE (USE): STOCK

SOURCE: SPRING, TRIB OF ROBBINS GULCH

PRIORITY DATE:

FLOW RATE:

VOLUME:

PERIOD OF USE:

POINT OF DIVERSION AND MEANS OF DIVERSION:

	LOT	BLK	QTR	SEC	SEC	TWP	RGE	COUNTY	MEANS
01			SESWSE	02	02N	20W	RAVALLI		DIRECT FROM SOURCE

PLACE OF USE FOR STOCK:

REMARKS:

THIS CLAIMED WATER RIGHT HAS BEEN WITHDRAWN AS IT WAS DUPLICATED BY CLAIM NO. W050289-00.

THIS CLAIM WAS WITHDRAWN FROM THE ADJUDICATION PROCESS AT THE REQUEST OF THE CLAIMANT ON 08/02/89.

****
* THE DNRC EXAMINATION OF THIS CLAIM MAY NOT HAVE BEEN COMPLETED *
* AS THE CLAIMANT WITHDREW THE CLAIM. *
****

OBJECTIONS MAY BE FILED ACCORDING TO THE PROCEDURES OUTLINED IN THE DOCUMENT ENTITLED "NOTICE OF ENTRY OF TEMPORARY PRELIMINARY DECREE AND NOTICE OF AVAILABILITY," UNLESS OBJECTED TO OR CALLED IN ON MOTION OF THE MONTANA WATER COURT IN THIS DECREE OR IN THE PRELIMINARY DECREE, THE ELEMENTS OF THIS CLAIMED WATER RIGHT WILL APPEAR IN THE FINAL DECREE AS SHOWN ON THIS ABSTRACT. (SEE SECTION 85-2-233, MONTANA CODE ANNOTATED.)

SEE GENERAL FINDINGS OF FACT AND CONCLUSIONS OF LAW FOR FURTHER EXPLANATION OF YOUR CLAIMED WATER RIGHT. THESE FINDINGS CAN BE FOUND AS INDICATED IN THE DOCUMENT ENTITLED "NOTICE OF ENTRY OF TEMPORARY PRELIMINARY DECREE AND NOTICE OF AVAILABILITY." IF YOU NEED OBJECTION FORMS, OR HAVE QUESTIONS ABOUT WATER COURT PROCEDURES OR CHANGES TO YOUR RIGHT, YOU CAN CONTACT THE WATER COURT BY CALLING 1-800-624-3270 (WITHIN MONTANA ONLY) OR 1-406-586-4364, OR BY WRITING TO P.O. BOX 879, BOZEMAN MT 59771-0879.

04/11/94
PAGE 1,231

TEMPORARY PRELIMINARY DECREE
SOUTH END SUBBASIN - BITTERROOT RIVER
BASIN 76H
ABSTRACT OF WATER RIGHT CLAIM

WATER RIGHT NUMBER 76H - W - 050325 - 00

IMPORTANT NOTICE

YOUR WATER RIGHT AS SHOWN ON THIS ABSTRACT MAY HAVE CHANGES FROM YOUR WATER RIGHT AS CLAIMED OR AMENDED. AN ASTERISK (*) HAS BEEN PLACED NEXT TO EACH ITEM CHANGED BY THE DEPARTMENT OF NATURAL RESOURCES AND CONSERVATION (DNRC) DURING THE EXAMINATION PROCESS. THESE CHANGES ARE AUTHORIZED BY THE MONTANA WATER COURT OR THE WATER RIGHT CLAIM EXAMINATION RULES AS ADOPTED BY THE MONTANA SUPREME COURT.

OBJECTIONS MAY BE FILED ACCORDING TO THE PROCEDURES OUTLINED IN THE DOCUMENT ENTITLED "NOTICE OF ENTRY OF TEMPORARY PRELIMINARY DECREE AND NOTICE OF AVAILABILITY." UNLESS OBJECTED TO OR CALLED IN ON MOTION OF THE MONTANA WATER COURT IN THIS DECREE OR IN THE PRELIMINARY DECREE, THE ELEMENTS OF THIS CLAIMED WATER RIGHT WILL APPEAR IN THE FINAL DECREE AS SHOWN ON THIS ABSTRACT. (SEE SECTION 85-2-233, MONTANA CODE ANNOTATED.)

OWNERS: USA (DEPT OF AGRICULTURE FOREST SERVICE)
PO BOX 7669
MISSOULA MT 59807

PURPOSE (USE): STOCK

SOURCE: PORCUPINE CREEK
SOURCE TYPE: SURFACE WATER

PRIORITY DATE: JUNE 01, 1890
TYPE OF HISTORICAL RIGHT: USE

* FLOW RATE: NO FLOW RATE HAS BEEN DECREED BECAUSE THIS USE CONSISTS OF STOCK DRINKING DIRECTLY FROM THE SOURCE, OR FROM A DITCH SYSTEM.

* VOLUME: THIS WATER RIGHT INCLUDES THE AMOUNT OF WATER CONSUMPTIVELY USED FOR STOCK WATERING PURPOSES AT THE RATE OF 30 GALLONS PER DAY PER ANIMAL UNIT. ANIMAL UNITS SHALL BE BASED ON REASONABLE CARRYING CAPACITY AND HISTORICAL USE OF THE AREA SERVICED BY THIS WATER SOURCE.

PERIOD OF USE: MAY 01 TO NOVEMBER 30

* POINT OF DIVERSION AND MEANS OF DIVERSION:

	LOT	BLK	QTR	SEC	SEC	TWP	RGE	COUNTY	MEANS
01			SENE	18	01S	20W		RAVALLI	DIRECT FROM SOURCE
02			N2NE	25	01S	20W		RAVALLI	DIRECT FROM SOURCE
03			W2SE	24	01S	20W		RAVALLI	DIRECT FROM SOURCE
04			W2NE	24	01S	20W		RAVALLI	DIRECT FROM SOURCE
05			W2SE	13	01S	20W		RAVALLI	DIRECT FROM SOURCE
06			N2SW	13	01S	20W		RAVALLI	DIRECT FROM SOURCE
07			S2SWNW	13	01S	20W		RAVALLI	DIRECT FROM SOURCE
08			NE	14	01S	20W		RAVALLI	DIRECT FROM SOURCE
09			NENW	14	01S	20W		RAVALLI	DIRECT FROM SOURCE
10			S2SWSW	11	01S	20W		RAVALLI	DIRECT FROM SOURCE
11			S2SESE	10	01S	20W		RAVALLI	DIRECT FROM SOURCE
12			N2NE	15	01S	20W		RAVALLI	DIRECT FROM SOURCE
13			NENW	15	01S	20W		RAVALLI	DIRECT FROM SOURCE

* PLACE OF USE FOR STOCK:

TEMPORARY PRELIMINARY DECREE
SOUTH END SUBBASIN - BITTERROOT RIVER
BASIN 76H
ABSTRACT OF WATER RIGHT CLAIM

WATER RIGHT NUMBER 76H-W-050325-00 (CONTINUED)

PLACE OF USE CONTINUED:

	ACRES	LOT	BLK	QTR	SEC	SEC	TWP	RGE	COUNTY
001				NENW	15	01S	20W	RAVALLI
002				SENE	25	01S	20W	RAVALLI
003				N2NE	25	01S	20W	RAVALLI
004				W2SE	24	01S	20W	RAVALLI
005				W2NE	24	01S	20W	RAVALLI
006				W2SE	13	01S	20W	RAVALLI
007				N2SW	13	01S	20W	RAVALLI
008				S2SWNW	13	01S	20W	RAVALLI
009				NE	14	01S	20W	RAVALLI
010				NENW	14	01S	20W	RAVALLI
011				S2SWSW	11	01S	20W	RAVALLI
012				S2SESE	10	01S	20W	RAVALLI
013				N2NE	15	01S	20W	RAVALLI

REMARKS:

THE FOLLOWING ELEMENTS WERE AMENDED BY THE CLAIMANT ON 05/03/89: POINT OF DIVERSION, PLACE OF USE.

****
* THE DNRC EXAMINATION OF THIS CLAIM FOUND NO SIGNIFICANT FACTS, *
* DATA, OR ISSUES TO REPORT TO THE WATER COURT. *
****

A BETTER UNDERSTANDING OF YOUR CLAIMED WATER RIGHT CAN BE OBTAINED BY COMPARING YOUR RIGHT WITH OTHER CLAIMS IN THE BASIN. FOR EXAMPLE, COMPARE PRIORITY DATES, FLOW RATES, VOLUMES, OR ACRES IRRIGATED. ALSO, YOUR WATER RIGHT MAY BE SUBJECT TO WATER RIGHTS IN ADJOINING BASINS OR SUBBASINS AS WELL AS BEING SUBJECT TO OTHER RIGHTS ON YOUR SOURCE OF SUPPLY. FINALLY, YOUR WATER RIGHT MAY BE SUBJECT TO INDIAN RESERVED AND FEDERAL RESERVED WATER RIGHTS.

COMPLETE DETAILS REGARDING THE DNRC EXAMINATION RESULTS AND RELATED MATERIALS CAN BE REVIEWED AT THE OFFICE LOCATIONS IDENTIFIED IN THE DOCUMENT ENTITLED "NOTICE OF ENTRY OF TEMPORARY PRELIMINARY DECREE AND NOTICE OF AVAILABILITY."

SEE GENERAL FINDINGS OF FACT AND CONCLUSIONS OF LAW FOR FURTHER EXPLANATION OF YOUR CLAIMED WATER RIGHT. THESE FINDINGS CAN BE FOUND AS INDICATED IN THE DOCUMENT ENTITLED "NOTICE OF ENTRY OF TEMPORARY PRELIMINARY DECREE AND NOTICE OF AVAILABILITY." IF YOU NEED OBJECTION FORMS, OR HAVE QUESTIONS ABOUT WATER COURT PROCEDURES OR CHANGES TO YOUR RIGHT, YOU CAN CONTACT THE WATER COURT BY CALLING 1-800-624-3270 (WITHIN MONTANA ONLY) OR 1-406-586-4364, OR BY WRITING TO P.O. BOX 879, BOZEMAN MT 59771-0879.

04/11/96
PAGE 1,233

TEMPORARY PRELIMINARY DECREE
SOUTH END SUBBASIN - BITTERROOT RIVER
BASIN 76H
ABSTRACT OF WATER RIGHT CLAIM

WATER RIGHT NUMBER 76H -W-050326-00

IMPORTANT NOTICE

YOUR WATER RIGHT AS SHOWN ON THIS ABSTRACT MAY HAVE CHANGES FROM YOUR WATER RIGHT AS CLAIMED OR AMENDED. AN ASTERISK (*) HAS BEEN PLACED NEXT TO EACH ITEM CHANGED BY THE DEPARTMENT OF NATURAL RESOURCES AND CONSERVATION (DNRC) DURING THE EXAMINATION PROCESS. THESE CHANGES ARE AUTHORIZED BY THE MONTANA WATER COURT OR THE WATER RIGHT CLAIM EXAMINATION RULES AS ADOPTED BY THE MONTANA SUPREME COURT.

OBJECTIONS MAY BE FILED ACCORDING TO THE PROCEDURES OUTLINED IN THE DOCUMENT ENTITLED "NOTICE OF ENTRY OF TEMPORARY PRELIMINARY DECREE AND NOTICE OF AVAILABILITY." UNLESS OBJECTED TO OR CALLED IN ON MOTION OF THE MONTANA WATER COURT IN THIS DECREE OR IN THE PRELIMINARY DECREE, THE ELEMENTS OF THIS CLAIMED WATER RIGHT WILL APPEAR IN THE FINAL DECREE AS SHOWN ON THIS ABSTRACT. (SEE SECTION 85-2-233, MONTANA CODE ANNOTATED.)

OWNERS: USA (DEPT OF AGRICULTURE FOREST SERVICE)
PO BOX 7669
MISSOULA MT 59807

PURPOSE (USE): STOCK

* SOURCE: SPRING, TRIB OF PORCUPINE CREEK
SOURCE TYPE: SURFACE WATER

PRIORITY DATE: JUNE 01, 1890
TYPE OF HISTORICAL RIGHT: USE

* FLOW RATE: NO FLOW RATE HAS BEEN DECREED BECAUSE THIS USE CONSISTS OF STOCK DRINKING DIRECTLY FROM THE SOURCE, OR FROM A DITCH SYSTEM.

* VOLUME: THIS WATER RIGHT INCLUDES THE AMOUNT OF WATER CONSUMPTIVELY USED FOR STOCK WATERING PURPOSES AT THE RATE OF 30 GALLONS PER DAY PER ANIMAL UNIT. ANIMAL UNITS SHALL BE BASED ON REASONABLE CARRYING CAPACITY AND HISTORICAL USE OF THE AREA SERVICED BY THIS WATER SOURCE.

PERIOD OF USE: MAY 01 TO NOVEMBER 30

POINT OF DIVERSION AND MEANS OF DIVERSION:

	LOT	BLK	QTR SEC	SEC	TWP	RGE	COUNTY	MEANS
01			E2SWNW	18	01S	19W	RAVALLI	SPRING BOX

PLACE OF USE FOR STOCK:

	ACRES	LOT	BLK	QTR SEC	SEC	TWP	RGE	COUNTY
001				E2SWNW	18	01S	19W	RAVALLI

REMARKS:

THE FOLLOWING ELEMENTS WERE AMENDED BY THE CLAIMANT ON 05/03/89: POINT OF DIVERSION, MEANS OF DIVERSION, PLACE OF USE, FLOW RATE, SOURCE.

TEMPORARY PRELIMINARY DECREE
SOUTH END SUBBASIN - BITTERROOT RIVER
BASIN 76H
ABSTRACT OF WATER RIGHT CLAIM

WATER*RIGHT*NUMBER*76H*-W-050326-00* (CONTINUED)

REMARKS CONTINUED:

****
* THE DNRC EXAMINATION OF THIS CLAIM FOUND NO SIGNIFICANT FACTS, *
* DATA, OR ISSUES TO REPORT TO THE WATER COURT. *
****

A BETTER UNDERSTANDING OF YOUR CLAIMED WATER RIGHT CAN BE OBTAINED BY COMPARING YOUR RIGHT WITH OTHER CLAIMS IN THE BASIN. FOR EXAMPLE, COMPARE PRIORITY DATES, FLOW RATES, VOLUMES, OR ACRES IRRIGATED. ALSO, YOUR WATER RIGHT MAY BE SUBJECT TO WATER RIGHTS IN ADJOINING BASINS OR SUBBASINS AS WELL AS BEING SUBJECT TO OTHER RIGHTS ON YOUR SOURCE OF SUPPLY. FINALLY, YOUR WATER RIGHT MAY BE SUBJECT TO INDIAN RESERVED AND FEDERAL RESERVED WATER RIGHTS.

COMPLETE DETAILS REGARDING THE DNRC EXAMINATION RESULTS AND RELATED MATERIALS CAN BE REVIEWED AT THE OFFICE LOCATIONS IDENTIFIED IN THE DOCUMENT ENTITLED "NOTICE OF ENTRY OF TEMPORARY PRELIMINARY DECREE AND NOTICE OF AVAILABILITY."

SEE GENERAL FINDINGS OF FACT AND CONCLUSIONS OF LAW FOR FURTHER EXPLANATION OF YOUR CLAIMED WATER RIGHT. THESE FINDINGS CAN BE FOUND AS INDICATED IN THE DOCUMENT ENTITLED "NOTICE OF ENTRY OF TEMPORARY PRELIMINARY DECREE AND NOTICE OF AVAILABILITY." IF YOU NEED OBJECTION FORMS, OR HAVE QUESTIONS ABOUT WATER COURT PROCEDURES OR CHANGES TO YOUR RIGHT, YOU CAN CONTACT THE WATER COURT BY CALLING 1-800-624-3270 (WITHIN MONTANA ONLY) OR 1-406-586-4364, OR BY WRITING TO P.O. BOX 879, BOZEMAN MT 59771-0879.

04/11/94
PAGE 1,235

TEMPORARY PRELIMINARY DECREE
SOUTH END SUBBASIN - BITTERROOT RIVER
BASIN 76H
ABSTRACT OF WATER RIGHT CLAIM

WATER RIGHT NUMBER 76H-W-050327-00

IMPORTANT NOTICE

YOUR WATER RIGHT AS SHOWN ON THIS ABSTRACT MAY HAVE CHANGES FROM YOUR WATER RIGHT AS CLAIMED OR AMENDED. AN ASTERISK (*) HAS BEEN PLACED NEXT TO EACH ITEM CHANGED BY THE DEPARTMENT OF NATURAL RESOURCES AND CONSERVATION (DNRC) DURING THE EXAMINATION PROCESS. THESE CHANGES ARE AUTHORIZED BY THE MONTANA WATER COURT OR THE WATER RIGHT CLAIM EXAMINATION RULES AS ADOPTED BY THE MONTANA SUPREME COURT.

OBJECTIONS MAY BE FILED ACCORDING TO THE PROCEDURES OUTLINED IN THE DOCUMENT ENTITLED "NOTICE OF ENTRY OF TEMPORARY PRELIMINARY DECREE AND NOTICE OF AVAILABILITY." UNLESS OBJECTED TO OR CALLED IN ON MOTION OF THE MONTANA WATER COURT IN THIS DECREE OR IN THE PRELIMINARY DECREE, THE ELEMENTS OF THIS CLAIMED WATER RIGHT WILL APPEAR IN THE FINAL DECREE AS SHOWN ON THIS ABSTRACT. (SEE SECTION 85-2-233, MONTANA CODE ANNOTATED.)

OWNERS: USA (DEPT OF AGRICULTURE FOREST SERVICE)
PO BOX 7669
MISSOULA MT 59807

PURPOSE (USE): STOCK

SOURCE: JENNINGS CAMP CREEK
SOURCE TYPE: SURFACE WATER

PRIORITY DATE: OCTOBER 03, 1905
TYPE OF HISTORICAL RIGHT: USE

* FLOW RATE: NO FLOW RATE HAS BEEN DECREED BECAUSE THIS USE CONSISTS OF STOCK DRINKING DIRECTLY FROM THE SOURCE, OR FROM A DITCH SYSTEM.

* VOLUME: THIS WATER RIGHT INCLUDES THE AMOUNT OF WATER CONSUMPTIVELY USED FOR STOCK WATERING PURPOSES AT THE RATE OF 30 GALLONS PER DAY PER ANIMAL UNIT. ANIMAL UNITS SHALL BE BASED ON REASONABLE CARRYING CAPACITY AND HISTORICAL USE OF THE AREA SERVICED BY THIS WATER SOURCE.

PERIOD OF USE: MAY 01 TO NOVEMBER 30

* POINT OF DIVERSION AND MEANS OF DIVERSION:

	LOT	BLK	QTR SEC	SEC	TWP	RGE	COUNTY	MEANS
01			NWSW	27	02N	18W	RAVALLI	DIRECT FROM SOURCE
02			SWNW	27	02N	18W	RAVALLI	DIRECT FROM SOURCE
03			NENE	28	02N	18W	RAVALLI	DIRECT FROM SOURCE
04			S2	21	02N	18W	RAVALLI	DIRECT FROM SOURCE
05			NENESE	20	02N	18W	RAVALLI	DIRECT FROM SOURCE
06			N2	20	02N	18W	RAVALLI	DIRECT FROM SOURCE
07			SWSWSW	17	02N	18W	RAVALLI	DIRECT FROM SOURCE

* PLACE OF USE FOR STOCK:

	ACRES	LOT	BLK	QTR SEC	SEC	TWP	RGE	COUNTY
001				SWSWSW	17	02N	18W	RAVALLI
002				NWSW	27	02N	18W	RAVALLI
003				SWNW	27	02N	18W	RAVALLI
004				NENE	28	02N	18W	RAVALLI
005				S2	21	02N	18W	RAVALLI

TEMPORARY PRELIMINARY DECREE
SOUTH END SUBBASIN - BITTERROOT RIVER
BASIN 76H
ABSTRACT OF WATER RIGHT CLAIM

WATER RIGHT NUMBER 76H W-050327-00 (CONTINUED)

PLACE OF USE CONTINUED:

006	NENESE	20	02N	18W	RAVALLI
007	N2	20	02N	18W	RAVALLI

REMARKS:

THE SOURCE WAS AMENDED BY THE CLAIMANT ON 05/03/89.

****
* THE DNRC EXAMINATION OF THIS CLAIM FOUND NO SIGNIFICANT FACTS, *
* DATA, OR ISSUES TO REPORT TO THE WATER COURT. *
****

A BETTER UNDERSTANDING OF YOUR CLAIMED WATER RIGHT CAN BE OBTAINED BY COMPARING YOUR RIGHT WITH OTHER CLAIMS IN THE BASIN. FOR EXAMPLE, COMPARE PRIORITY DATES, FLOW RATES, VOLUMES, OR ACRES IRRIGATED. ALSO, YOUR WATER RIGHT MAY BE SUBJECT TO WATER RIGHTS IN ADJOINING BASINS OR SUBBASINS AS WELL AS BEING SUBJECT TO OTHER RIGHTS ON YOUR SOURCE OF SUPPLY. FINALLY, YOUR WATER RIGHT MAY BE SUBJECT TO INDIAN RESERVED AND FEDERAL RESERVED WATER RIGHTS.

COMPLETE DETAILS REGARDING THE DNRC EXAMINATION RESULTS AND RELATED MATERIALS CAN BE REVIEWED AT THE OFFICE LOCATIONS IDENTIFIED IN THE DOCUMENT ENTITLED "NOTICE OF ENTRY OF TEMPORARY PRELIMINARY DECREE AND NOTICE OF AVAILABILITY."

SEE GENERAL FINDINGS OF FACT AND CONCLUSIONS OF LAW FOR FURTHER EXPLANATION OF YOUR CLAIMED WATER RIGHT. THESE FINDINGS CAN BE FOUND AS INDICATED IN THE DOCUMENT ENTITLED "NOTICE OF ENTRY OF TEMPORARY PRELIMINARY DECREE AND NOTICE OF AVAILABILITY." IF YOU NEED OBJECTION FORMS, OR HAVE QUESTIONS ABOUT WATER COURT PROCEDURES OR CHANGES TO YOUR RIGHT, YOU CAN CONTACT THE WATER COURT BY CALLING 1-800-624-3270 (WITHIN MONTANA ONLY) OR 1-406-586-4364, OR BY WRITING TO P.O. BOX 879, BOZEMAN MT 59771-0879.

04/11/94
PAGE 1,237

TEMPORARY PRELIMINARY DECREE
SOUTH END SUBBASIN - BITTERROOT RIVER
BASIN 76H
ABSTRACT OF WATER RIGHT CLAIM

WATER*RIGHT*NUMBER*76H*-W-050328-00

IMPORTANT NOTICE

YOUR WATER RIGHT AS SHOWN ON THIS ABSTRACT MAY HAVE CHANGES FROM YOUR WATER RIGHT AS CLAIMED OR AMENDED. AN ASTERISK (*) HAS BEEN PLACED NEXT TO EACH ITEM CHANGED BY THE DEPARTMENT OF NATURAL RESOURCES AND CONSERVATION (DNRC) DURING THE EXAMINATION PROCESS. THESE CHANGES ARE AUTHORIZED BY THE MONTANA WATER COURT OR THE WATER RIGHT CLAIM EXAMINATION RULES AS ADOPTED BY THE MONTANA SUPREME COURT.

OBJECTIONS MAY BE FILED ACCORDING TO THE PROCEDURES OUTLINED IN THE DOCUMENT ENTITLED "NOTICE OF ENTRY OF TEMPORARY PRELIMINARY DECREE AND NOTICE OF AVAILABILITY." UNLESS OBJECTED TO OR CALLED IN ON MOTION OF THE MONTANA WATER COURT IN THIS DECREE OR IN THE PRELIMINARY DECREE, THE ELEMENTS OF THIS CLAIMED WATER RIGHT WILL APPEAR IN THE FINAL DECREE AS SHOWN ON THIS ABSTRACT. (SEE SECTION 85-2-233, MONTANA CODE ANNOTATED.)

OWNERS: USA (DEPT OF AGRICULTURE FOREST SERVICE)
PO BOX 7669
MISSOULA MT 59807

PURPOSE (USE): STOCK

SOURCE: GUIDE CREEK
SOURCE TYPE: SURFACE WATER

PRIORITY DATE: OCTOBER 03, 1905
TYPE OF HISTORICAL RIGHT: USE

* FLOW RATE: NO FLOW RATE HAS BEEN DECREED BECAUSE THIS USE CONSISTS OF STOCK DRINKING DIRECTLY FROM THE SOURCE, OR FROM A DITCH SYSTEM.

* VOLUME: THIS WATER RIGHT INCLUDES THE AMOUNT OF WATER CONSUMPTIVELY USED FOR STOCK WATERING PURPOSES AT THE RATE OF 30 GALLONS PER DAY PER ANIMAL UNIT. ANIMAL UNITS SHALL BE BASED ON REASONABLE CARRYING CAPACITY AND HISTORICAL USE OF THE AREA SERVICED BY THIS WATER SOURCE.

PERIOD OF USE: MAY 01 TO NOVEMBER 30

* POINT OF DIVERSION AND MEANS OF DIVERSION:

	LOT	BLK	QTR	SEC	SEC	TWP	RGE	COUNTY	MEANS
01			E2SW	28	02N	18W	RAVALLI		DIRECT FROM SOURCE
02			S2SESE	19	02N	18W	RAVALLI		DIRECT FROM SOURCE
03			SWSWSW	20	02N	18W	RAVALLI		DIRECT FROM SOURCE
04			N2NW	29	02N	18W	RAVALLI		DIRECT FROM SOURCE
05			N2NE	29	02N	18W	RAVALLI		DIRECT FROM SOURCE
06			S2NW	28	02N	18W	RAVALLI		DIRECT FROM SOURCE

* PLACE OF USE FOR STOCK:

	ACRES	LOT	BLK	QTR	SEC	SEC	TWP	RGE	COUNTY
001				S2SESE	19	02N	18W	RAVALLI	
002				SWSWSW	20	02N	18W	RAVALLI	
003				N2NW	29	02N	18W	RAVALLI	
004				N2NE	29	02N	18W	RAVALLI	
005				S2NW	28	02N	18W	RAVALLI	
006				E2SW	28	02N	18W	RAVALLI	

TEMPORARY PRELIMINARY DECREE
SOUTH END SUBBASIN - BITTERROOT RIVER
BASIN 76H
ABSTRACT OF WATER RIGHT CLAIM

WATER*RIGHT*NUMBER*76H*-W-050328-00* (CONTINUED)

REMARKS CONTINUED:

****
* THE DNRC EXAMINATION OF THIS CLAIM FOUND NO SIGNIFICANT FACTS, *
* DATA, OR ISSUES TO REPORT TO THE WATER COURT. *
****

A BETTER UNDERSTANDING OF YOUR CLAIMED WATER RIGHT CAN BE OBTAINED BY COMPARING YOUR RIGHT WITH OTHER CLAIMS IN THE BASIN. FOR EXAMPLE, COMPARE PRIORITY DATES, FLOW RATES, VOLUMES, OR ACRES IRRIGATED. ALSO, YOUR WATER RIGHT MAY BE SUBJECT TO WATER RIGHTS IN ADJOINING BASINS OR SUBBASINS AS WELL AS BEING SUBJECT TO OTHER RIGHTS ON YOUR SOURCE OF SUPPLY. FINALLY, YOUR WATER RIGHT MAY BE SUBJECT TO INDIAN RESERVED AND FEDERAL RESERVED WATER RIGHTS.

COMPLETE DETAILS REGARDING THE DNRC EXAMINATION RESULTS AND RELATED MATERIALS CAN BE REVIEWED AT THE OFFICE LOCATIONS IDENTIFIED IN THE DOCUMENT ENTITLED "NOTICE OF ENTRY OF TEMPORARY PRELIMINARY DECREE AND NOTICE OF AVAILABILITY."

SEE GENERAL FINDINGS OF FACT AND CONCLUSIONS OF LAW FOR FURTHER EXPLANATION OF YOUR CLAIMED WATER RIGHT. THESE FINDINGS CAN BE FOUND AS INDICATED IN THE DOCUMENT ENTITLED "NOTICE OF ENTRY OF TEMPORARY PRELIMINARY DECREE AND NOTICE OF AVAILABILITY." IF YOU NEED OBJECTION FORMS, OR HAVE QUESTIONS ABOUT WATER COURT PROCEDURES OR CHANGES TO YOUR RIGHT, YOU CAN CONTACT THE WATER COURT BY CALLING 1-800-624-3270 (WITHIN MONTANA ONLY) OR 1-406-586-4364, OR BY WRITING TO P.O. BOX 879, BOZEMAN MT 59771-0879.

04/11/94
PAGE 1,239

TEMPORARY PRELIMINARY DECREE
SOUTH END SUBBASIN - BITTERROOT RIVER
BASIN 76H
ABSTRACT OF WATER RIGHT CLAIM

WATER RIGHT NUMBER 76H W 050329-00

IMPORTANT NOTICE

YOUR WATER RIGHT AS SHOWN ON THIS ABSTRACT MAY HAVE CHANGES FROM YOUR WATER RIGHT AS CLAIMED OR AMENDED. AN ASTERISK (*) HAS BEEN PLACED NEXT TO EACH ITEM CHANGED BY THE DEPARTMENT OF NATURAL RESOURCES AND CONSERVATION (DNRC) DURING THE EXAMINATION PROCESS. THESE CHANGES ARE AUTHORIZED BY THE MONTANA WATER COURT OR THE WATER RIGHT CLAIM EXAMINATION RULES AS ADOPTED BY THE MONTANA SUPREME COURT.

OBJECTIONS MAY BE FILED ACCORDING TO THE PROCEDURES OUTLINED IN THE DOCUMENT ENTITLED "NOTICE OF ENTRY OF TEMPORARY PRELIMINARY DECREE AND NOTICE OF AVAILABILITY." UNLESS OBJECTED TO OR CALLED IN ON MOTION OF THE MONTANA WATER COURT IN THIS DECREE OR IN THE PRELIMINARY DECREE, THE ELEMENTS OF THIS CLAIMED WATER RIGHT WILL APPEAR IN THE FINAL DECREE AS SHOWN ON THIS ABSTRACT. (SEE SECTION 85-2-233, MONTANA CODE ANNOTATED.)

OWNERS: USA (DEPT OF AGRICULTURE FOREST SERVICE)
PO BOX 7669
MISSOULA MT 59807

PURPOSE (USE): STOCK

SOURCE: SPRING, TRIB OF CAMP CREEK
SOURCE TYPE: SURFACE WATER

PRIORITY DATE: MAY 15, 1890
TYPE OF HISTORICAL RIGHT: USE

* FLOW RATE: NO FLOW RATE HAS BEEN DECREED BECAUSE THIS USE CONSISTS OF STOCK DRINKING DIRECTLY FROM THE SOURCE, OR FROM A DITCH SYSTEM.

* VOLUME: THIS WATER RIGHT INCLUDES THE AMOUNT OF WATER CONSUMPTIVELY USED FOR STOCK WATERING PURPOSES AT THE RATE OF 30 GALLONS PER DAY PER ANIMAL UNIT. ANIMAL UNITS SHALL BE BASED ON REASONABLE CARRYING CAPACITY AND HISTORICAL USE OF THE AREA SERVICED BY THIS WATER SOURCE.

PERIOD OF USE: MARCH 01 TO NOVEMBER 30

POINT OF DIVERSION AND MEANS OF DIVERSION:

	LOT	BLK	QTR SEC	SEC	TWP	RGE	COUNTY	MEANS
01			SESESW	03	01S	19W	RAVALLI	SPRING BOX

PLACE OF USE FOR STOCK:

	ACRES	LOT	BLK	QTR SEC	SEC	TWP	RGE	COUNTY
001				SESESW	03	01S	19W	RAVALLI

REMARKS:

THE FOLLOWING ELEMENTS WERE AMENDED BY THE CLAIMANT ON 05/03/89: SOURCE, POINT OF DIVERSION, MEANS OF DIVERSION, PLACE OF USE, FLOW RATE.

TEMPORARY PRELIMINARY DECREE
SOUTH END SUBBASIN - BITTERROOT RIVER
BASIN 76H
ABSTRACT OF WATER RIGHT CLAIM

WATER*RIGHT*NUMBER*76H*-W-050329-00*(CONTINUED)

REMARKS CONTINUED:

****
* THE DNRC EXAMINATION OF THIS CLAIM FOUND NO SIGNIFICANT FACTS, *
* DATA, OR ISSUES TO REPORT TO THE WATER COURT. *
****

A BETTER UNDERSTANDING OF YOUR CLAIMED WATER RIGHT CAN BE OBTAINED BY COMPARING YOUR RIGHT WITH OTHER CLAIMS IN THE BASIN. FOR EXAMPLE, COMPARE PRIORITY DATES, FLOW RATES, VOLUMES, OR ACRES IRRIGATED. ALSO, YOUR WATER RIGHT MAY BE SUBJECT TO WATER RIGHTS IN ADJOINING BASINS OR SUBBASINS AS WELL AS BEING SUBJECT TO OTHER RIGHTS ON YOUR SOURCE OF SUPPLY. FINALLY, YOUR WATER RIGHT MAY BE SUBJECT TO INDIAN RESERVED AND FEDERAL RESERVED WATER RIGHTS.

COMPLETE DETAILS REGARDING THE DNRC EXAMINATION RESULTS AND RELATED MATERIALS CAN BE REVIEWED AT THE OFFICE LOCATIONS IDENTIFIED IN THE DOCUMENT ENTITLED "NOTICE OF ENTRY OF TEMPORARY PRELIMINARY DECREE AND NOTICE OF AVAILABILITY."

SEE GENERAL FINDINGS OF FACT AND CONCLUSIONS OF LAW FOR FURTHER EXPLANATION OF YOUR CLAIMED WATER RIGHT. THESE FINDINGS CAN BE FOUND AS INDICATED IN THE DOCUMENT ENTITLED "NOTICE OF ENTRY OF TEMPORARY PRELIMINARY DECREE AND NOTICE OF AVAILABILITY." IF YOU NEED OBJECTION FORMS, OR HAVE QUESTIONS ABOUT WATER COURT PROCEDURES OR CHANGES TO YOUR RIGHT, YOU CAN CONTACT THE WATER COURT BY CALLING 1-800-624-3270 (WITHIN MONTANA ONLY) OR 1-406-586-4364, OR BY WRITING TO P.O. BOX 879, BOZEMAN MT 59771-0879.

04/11/94
PAGE 1,241

TEMPORARY PRELIMINARY DECREE
SOUTH END SUBBASIN - BITTERROOT RIVER
BASIN 76H
ABSTRACT OF WATER RIGHT CLAIM

WATER*RIGHT*NUMBER*76H*-W-050330-00

IMPORTANT NOTICE

YOUR WATER RIGHT AS SHOWN ON THIS ABSTRACT MAY HAVE CHANGES FROM YOUR WATER RIGHT AS CLAIMED OR AMENDED. AN ASTERISK (*) HAS BEEN PLACED NEXT TO EACH ITEM CHANGED BY THE DEPARTMENT OF NATURAL RESOURCES AND CONSERVATION (DNRC) DURING THE EXAMINATION PROCESS. THESE CHANGES ARE AUTHORIZED BY THE MONTANA WATER COURT OR THE WATER RIGHT CLAIM EXAMINATION RULES AS ADOPTED BY THE MONTANA SUPREME COURT.

OBJECTIONS MAY BE FILED ACCORDING TO THE PROCEDURES OUTLINED IN THE DOCUMENT ENTITLED "NOTICE OF ENTRY OF TEMPORARY PRELIMINARY DECREE AND NOTICE OF AVAILABILITY." UNLESS OBJECTED TO OR CALLED IN ON MOTION OF THE MONTANA WATER COURT IN THIS DECREE OR IN THE PRELIMINARY DECREE, THE ELEMENTS OF THIS CLAIMED WATER RIGHT WILL APPEAR IN THE FINAL DECREE AS SHOWN ON THIS ABSTRACT. (SEE SECTION 85-2-233, MONTANA CODE ANNOTATED.)

OWNERS: USA (DEPT OF AGRICULTURE FOREST SERVICE)
PO BOX 7669
MISSOULA MT 59807

PURPOSE (USE): STOCK

SOURCE: JAKES DRAW
SOURCE TYPE: SURFACE WATER

PRIORITY DATE: OCTOBER 03, 1905
TYPE OF HISTORICAL RIGHT: USE

* FLOW RATE: NO FLOW RATE HAS BEEN DECREED BECAUSE THIS USE CONSISTS OF STOCK DRINKING DIRECTLY FROM THE SOURCE, OR FROM A DITCH SYSTEM.

* VOLUME: THIS WATER RIGHT INCLUDES THE AMOUNT OF WATER CONSUMPTIVELY USED FOR STOCK WATERING PURPOSES AT THE RATE OF 30 GALLONS PER DAY PER ANIMAL UNIT. ANIMAL UNITS SHALL BE BASED ON REASONABLE CARRYING CAPACITY AND HISTORICAL USE OF THE AREA SERVICED BY THIS WATER SOURCE.

PERIOD OF USE: MARCH 01 TO NOVEMBER 30

* POINT OF DIVERSION AND MEANS OF DIVERSION:

	LOT	BLK	QTR	SEC	TWP	RGE	COUNTY	MEANS
01			SW	32	02N	18W	RAVALLI	DIRECT FROM SOURCE
02			S2NE	30	02N	18W	RAVALLI	DIRECT FROM SOURCE
03			NESE	30	02N	18W	RAVALLI	DIRECT FROM SOURCE
04			SWSW	29	02N	18W	RAVALLI	DIRECT FROM SOURCE
05			W2NW	32	02N	18W	RAVALLI	DIRECT FROM SOURCE

* PLACE OF USE FOR STOCK:

	ACRES	LOT	BLK	QTR	SEC	SEC	TWP	RGE	COUNTY
001				S2NE	30	02N	18W	RAVALLI	
002				NESE	30	02N	18W	RAVALLI	
003				SWSW	29	02N	18W	RAVALLI	
004				W2NW	32	02N	18W	RAVALLI	
005				SW	32	02N	18W	RAVALLI	

TEMPORARY PRELIMINARY DECREE
SOUTH END SUBBASIN - BITTERROOT RIVER
BASIN 76H
ABSTRACT OF WATER RIGHT CLAIM

WATER*RIGHT*NUMBER*76H*-W-050330-00*(CONTINUED)

REMARKS CONTINUED:

```
**********************************************************************
*  THE DNRC EXAMINATION OF THIS CLAIM FOUND NO SIGNIFICANT FACTS,    *
*  DATA, OR ISSUES TO REPORT TO THE WATER COURT.                     *
**********************************************************************
```

A BETTER UNDERSTANDING OF YOUR CLAIMED WATER RIGHT CAN BE OBTAINED BY COMPARING YOUR RIGHT WITH OTHER CLAIMS IN THE BASIN. FOR EXAMPLE, COMPARE PRIORITY DATES, FLOW RATES, VOLUMES, OR ACRES IRRIGATED. ALSO, YOUR WATER RIGHT MAY BE SUBJECT TO WATER RIGHTS IN ADJOINING BASINS OR SUBBASINS AS WELL AS BEING SUBJECT TO OTHER RIGHTS ON YOUR SOURCE OF SUPPLY. FINALLY, YOUR WATER RIGHT MAY BE SUBJECT TO INDIAN RESERVED AND FEDERAL RESERVED WATER RIGHTS.

COMPLETE DETAILS REGARDING THE DNRC EXAMINATION RESULTS AND RELATED MATERIALS CAN BE REVIEWED AT THE OFFICE LOCATIONS IDENTIFIED IN THE DOCUMENT ENTITLED "NOTICE OF ENTRY OF TEMPORARY PRELIMINARY DECREE AND NOTICE OF AVAILABILITY."

SEE GENERAL FINDINGS OF FACT AND CONCLUSIONS OF LAW FOR FURTHER EXPLANATION OF YOUR CLAIMED WATER RIGHT. THESE FINDINGS CAN BE FOUND AS INDICATED IN THE DOCUMENT ENTITLED "NOTICE OF ENTRY OF TEMPORARY PRELIMINARY DECREE AND NOTICE OF AVAILABILITY." IF YOU NEED OBJECTION FORMS, OR HAVE QUESTIONS ABOUT WATER COURT PROCEDURES OR CHANGES TO YOUR RIGHT, YOU CAN CONTACT THE WATER COURT BY CALLING 1-800-624-3270 (WITHIN MONTANA ONLY) OR 1-406-586-4364, OR BY WRITING TO P.O. BOX 879, BOZEMAN MT 59771-0879.

TEMPORARY PRELIMINARY DECREE
SOUTH END SUBBASIN - BITTERROOT RIVER
BASIN 76H
ABSTRACT OF WATER RIGHT CLAIM

WATER*RIGHT*NUMBER*76H*-W-050331-00

IMPORTANT NOTICE

YOUR WATER RIGHT AS SHOWN ON THIS ABSTRACT MAY HAVE CHANGES FROM YOUR WATER RIGHT AS CLAIMED OR AMENDED. AN ASTERISK (*) HAS BEEN PLACED NEXT TO EACH ITEM CHANGED BY THE DEPARTMENT OF NATURAL RESOURCES AND CONSERVATION (DNRC) DURING THE EXAMINATION PROCESS. THESE CHANGES ARE AUTHORIZED BY THE MONTANA WATER COURT OR THE WATER RIGHT CLAIM EXAMINATION RULES AS ADOPTED BY THE MONTANA SUPREME COURT.

OBJECTIONS MAY BE FILED ACCORDING TO THE PROCEDURES OUTLINED IN THE DOCUMENT ENTITLED "NOTICE OF ENTRY OF TEMPORARY PRELIMINARY DECREE AND NOTICE OF AVAILABILITY." UNLESS OBJECTED TO OR CALLED IN ON MOTION OF THE MONTANA WATER COURT IN THIS DECREE OR IN THE PRELIMINARY DECREE, THE ELEMENTS OF THIS CLAIMED WATER RIGHT WILL APPEAR IN THE FINAL DECREE AS SHOWN ON THIS ABSTRACT. (SEE SECTION 85-2-233, MONTANA CODE ANNOTATED.)

OWNERS: USA (DEPT OF AGRICULTURE FOREST SERVICE)
PO BOX 7669
MISSOULA MT 59807

PURPOSE (USE): STOCK

SOURCE: DICK CREEK
SOURCE TYPE: SURFACE WATER

PRIORITY DATE: MAY 15, 1890
TYPE OF HISTORICAL RIGHT: USE

* FLOW RATE: NO FLOW RATE HAS BEEN DECREED BECAUSE THIS USE CONSISTS OF STOCK DRINKING DIRECTLY FROM THE SOURCE, OR FROM A DITCH SYSTEM.

* VOLUME: THIS WATER RIGHT INCLUDES THE AMOUNT OF WATER CONSUMPTIVELY USED FOR STOCK WATERING PURPOSES AT THE RATE OF 30 GALLONS PER DAY PER ANIMAL UNIT. ANIMAL UNITS SHALL BE BASED ON REASONABLE CARRYING CAPACITY AND HISTORICAL USE OF THE AREA SERVICED BY THIS WATER SOURCE.

PERIOD OF USE: MARCH 01 TO NOVEMBER 30

* POINT OF DIVERSION AND MEANS OF DIVERSION:

	LOT	BLK	QTR	SEC	SEC	TWP	RGE	COUNTY	MEANS
01			N2NWSE	11	01S	19W	RAVALLI		DIRECT FROM SOURCE
02			N2SW	11	01S	19W	RAVALLI		DIRECT FROM SOURCE
03			SWNW	11	01S	19W	RAVALLI		DIRECT FROM SOURCE
04			S2NE	10	01S	19W	RAVALLI		DIRECT FROM SOURCE
05			NWNWSE	10	01S	19W	RAVALLI		DIRECT FROM SOURCE
06			N2SW	10	01S	19W	RAVALLI		DIRECT FROM SOURCE

* PLACE OF USE FOR STOCK:

	ACRES	LOT	BLK	QTR	SEC	SEC	TWP	RGE	COUNTY
001				N2SW	10	01S	19W	RAVALLI	
002				N2NWSE	11	01S	19W	RAVALLI	
003				N2SW	11	01S	19W	RAVALLI	
004				SWNW	11	01S	19W	RAVALLI	
005				S2NE	10	01S	19W	RAVALLI	
006				NWNWSE	10	01S	19W	RAVALLI	

TEMPORARY PRELIMINARY DECREE
SOUTH END SUBBASIN - BITTERROOT RIVER
BASIN 76H
ABSTRACT OF WATER RIGHT CLAIM

WATER*RIGHT*NUMBER*76H*-W-050331-00* (CONTINUED)

REMARKS CONTINUED:

REMARKS:

THE FOLLOWING ELEMENTS WERE AMENDED BY THE CLAIMANT ON 05/03/89: SOURCE, POINT OF DIVERSION, PLACE OF USE.

****
* THE DNRC EXAMINATION OF THIS CLAIM FOUND NO SIGNIFICANT FACTS, *
* DATA, OR ISSUES TO REPORT TO THE WATER COURT. *
****

A BETTER UNDERSTANDING OF YOUR CLAIMED WATER RIGHT CAN BE OBTAINED BY COMPARING YOUR RIGHT WITH OTHER CLAIMS IN THE BASIN. FOR EXAMPLE, COMPARE PRIORITY DATES, FLOW RATES, VOLUMES, OR ACRES IRRIGATED. ALSO, YOUR WATER RIGHT MAY BE SUBJECT TO WATER RIGHTS IN ADJOINING BASINS OR SUBBASINS AS WELL AS BEING SUBJECT TO OTHER RIGHTS ON YOUR SOURCE OF SUPPLY. FINALLY, YOUR WATER RIGHT MAY BE SUBJECT TO INDIAN RESERVED AND FEDERAL RESERVED WATER RIGHTS.

COMPLETE DETAILS REGARDING THE DNRC EXAMINATION RESULTS AND RELATED MATERIALS CAN BE REVIEWED AT THE OFFICE LOCATIONS IDENTIFIED IN THE DOCUMENT ENTITLED "NOTICE OF ENTRY OF TEMPORARY PRELIMINARY DECREE AND NOTICE OF AVAILABILITY."

SEE GENERAL FINDINGS OF FACT AND CONCLUSIONS OF LAW FOR FURTHER EXPLANATION OF YOUR CLAIMED WATER RIGHT. THESE FINDINGS CAN BE FOUND AS INDICATED IN THE DOCUMENT ENTITLED "NOTICE OF ENTRY OF TEMPORARY PRELIMINARY DECREE AND NOTICE OF AVAILABILITY." IF YOU NEED OBJECTION FORMS, OR HAVE QUESTIONS ABOUT WATER COURT PROCEDURES OR CHANGES TO YOUR RIGHT, YOU CAN CONTACT THE WATER COURT BY CALLING 1-800-624-3270 (WITHIN MONTANA ONLY) OR 1-406-586-4364, OR BY WRITING TO P.O. BOX 879, BOZEMAN MT 59771-0879.

04/11/94
PAGE 1,245

TEMPORARY PRELIMINARY DECREE
SOUTH END SUBBASIN - BITTERROOT RIVER
BASIN 76H
ABSTRACT OF WATER RIGHT CLAIM

WATER*RIGHT*NUMBER*76H*-W-050332-00

IMPORTANT NOTICE

YOUR WATER RIGHT AS SHOWN ON THIS ABSTRACT MAY HAVE CHANGES FROM YOUR WATER RIGHT AS CLAIMED OR AMENDED. AN ASTERISK (*) HAS BEEN PLACED NEXT TO EACH ITEM CHANGED BY THE DEPARTMENT OF NATURAL RESOURCES AND CONSERVATION (DNRC) DURING THE EXAMINATION PROCESS. THESE CHANGES ARE AUTHORIZED BY THE MONTANA WATER COURT OR THE WATER RIGHT CLAIM EXAMINATION RULES AS ADOPTED BY THE MONTANA SUPREME COURT.

OBJECTIONS MAY BE FILED ACCORDING TO THE PROCEDURES OUTLINED IN THE DOCUMENT ENTITLED "NOTICE OF ENTRY OF TEMPORARY PRELIMINARY DECREE AND NOTICE OF AVAILABILITY." UNLESS OBJECTED TO OR CALLED IN ON MOTION OF THE MONTANA WATER COURT IN THIS DECREE OR IN THE PRELIMINARY DECREE, THE ELEMENTS OF THIS CLAIMED WATER RIGHT WILL APPEAR IN THE FINAL DECREE AS SHOWN ON THIS ABSTRACT. (SEE SECTION 85-2-233, MONTANA CODE ANNOTATED.)

OWNERS: USA (DEPT OF AGRICULTURE FOREST SERVICE)
PO BOX 7669
MISSOULA MT 59807

PURPOSE (USE): STOCK

SOURCE: GEORGES DRAW
SOURCE TYPE: SURFACE WATER

PRIORITY DATE: OCTOBER 03, 1905
TYPE OF HISTORICAL RIGHT: USE

* FLOW RATE: NO FLOW RATE HAS BEEN DECREED BECAUSE THIS USE CONSISTS OF STOCK DRINKING DIRECTLY FROM THE SOURCE, OR FROM A DITCH SYSTEM.

* VOLUME: THIS WATER RIGHT INCLUDES THE AMOUNT OF WATER CONSUMPTIVELY USED FOR STOCK WATERING PURPOSES AT THE RATE OF 30 GALLONS PER DAY PER ANIMAL UNIT. ANIMAL UNITS SHALL BE BASED ON REASONABLE CARRYING CAPACITY AND HISTORICAL USE OF THE AREA SERVICED BY THIS WATER SOURCE.

PERIOD OF USE: MARCH 01 TO NOVEMBER 30

* POINT OF DIVERSION AND MEANS OF DIVERSION:

	LOT	BLK	QTR	SEC	TWP	RGE	COUNTY	MEANS
01			NESW	06	01N	18W	RAVALLI	DIRECT FROM SOURCE
02			NW	31	02N	18W	RAVALLI	DIRECT FROM SOURCE
03			SWSW	31	02N	18W	RAVALLI	DIRECT FROM SOURCE
04			SENE	36	02N	19W	RAVALLI	DIRECT FROM SOURCE
05			NESE	36	02N	19W	RAVALLI	DIRECT FROM SOURCE
06			NW	06	01N	18W	RAVALLI	DIRECT FROM SOURCE

* PLACE OF USE FOR STOCK:

	ACRES	LOT	BLK	QTR	SEC	SEC	TWP	RGE	COUNTY
001				NW	31	02N	18W	RAVALLI	
002				SWSW	31	02N	18W	RAVALLI	
003				SENE	36	02N	19W	RAVALLI	
004				NESE	36	02N	19W	RAVALLI	
005				NW	06	01N	18W	RAVALLI	
006				NESW	06	01N	18W	RAVALLI	

TEMPORARY PRELIMINARY DECREE
SOUTH END SUBBASIN - BITTERROOT RIVER
BASIN 76H
ABSTRACT OF WATER RIGHT CLAIM

WATER*RIGHT*NUMBER*76H*-W-050332-00* (CONTINUED)

REMARKS CONTINUED:

****
* THE DNRC EXAMINATION OF THIS CLAIM FOUND NO SIGNIFICANT FACTS, *
* DATA, OR ISSUES TO REPORT TO THE WATER COURT. *
****

A BETTER UNDERSTANDING OF YOUR CLAIMED WATER RIGHT CAN BE OBTAINED BY COMPARING YOUR RIGHT WITH OTHER CLAIMS IN THE BASIN. FOR EXAMPLE, COMPARE PRIORITY DATES, FLOW RATES, VOLUMES, OR ACRES IRRIGATED. ALSO, YOUR WATER RIGHT MAY BE SUBJECT TO WATER RIGHTS IN ADJOINING BASINS OR SUBBASINS AS WELL AS BEING SUBJECT TO OTHER RIGHTS ON YOUR SOURCE OF SUPPLY. FINALLY, YOUR WATER RIGHT MAY BE SUBJECT TO INDIAN RESERVED AND FEDERAL RESERVED WATER RIGHTS.

COMPLETE DETAILS REGARDING THE DNRC EXAMINATION RESULTS AND RELATED MATERIALS CAN BE REVIEWED AT THE OFFICE LOCATIONS IDENTIFIED IN THE DOCUMENT ENTITLED "NOTICE OF ENTRY OF TEMPORARY PRELIMINARY DECREE AND NOTICE OF AVAILABILITY."

SEE GENERAL FINDINGS OF FACT AND CONCLUSIONS OF LAW FOR FURTHER EXPLANATION OF YOUR CLAIMED WATER RIGHT. THESE FINDINGS CAN BE FOUND AS INDICATED IN THE DOCUMENT ENTITLED "NOTICE OF ENTRY OF TEMPORARY PRELIMINARY DECREE AND NOTICE OF AVAILABILITY." IF YOU NEED OBJECTION FORMS, OR HAVE QUESTIONS ABOUT WATER COURT PROCEDURES OR CHANGES TO YOUR RIGHT, YOU CAN CONTACT THE WATER COURT BY CALLING 1-800-624-3270 (WITHIN MONTANA ONLY) OR 1-406-586-4364, OR BY WRITING TO P.O. BOX 879, BOZEMAN MT 59771-0879.

04/11/94
PAGE 1,247

TEMPORARY PRELIMINARY DECREE
SOUTH END SUBBASIN - BITTERROOT RIVER
BASIN 76H
ABSTRACT OF WATER RIGHT CLAIM

WATER RIGHT NUMBER 76H - W-050333-00

IMPORTANT NOTICE

YOUR WATER RIGHT AS SHOWN ON THIS ABSTRACT MAY HAVE CHANGES FROM YOUR WATER RIGHT AS CLAIMED OR AMENDED. AN ASTERISK (*) HAS BEEN PLACED NEXT TO EACH ITEM CHANGED BY THE DEPARTMENT OF NATURAL RESOURCES AND CONSERVATION (DNRC) DURING THE EXAMINATION PROCESS. THESE CHANGES ARE AUTHORIZED BY THE MONTANA WATER COURT OR THE WATER RIGHT CLAIM EXAMINATION RULES AS ADOPTED BY THE MONTANA SUPREME COURT.

OBJECTIONS MAY BE FILED ACCORDING TO THE PROCEDURES OUTLINED IN THE DOCUMENT ENTITLED "NOTICE OF ENTRY OF TEMPORARY PRELIMINARY DECREE AND NOTICE OF AVAILABILITY." UNLESS OBJECTED TO OR CALLED IN ON MOTION OF THE MONTANA WATER COURT IN THIS DECREE OR IN THE PRELIMINARY DECREE, THE ELEMENTS OF THIS CLAIMED WATER RIGHT WILL APPEAR IN THE FINAL DECREE AS SHOWN ON THIS ABSTRACT. (SEE SECTION 85-2-233, MONTANA CODE ANNOTATED.)

OWNERS: USA (DEPT OF AGRICULTURE FOREST SERVICE)
PO BOX 7669
MISSOULA MT 59807

PURPOSE (USE): STOCK

SOURCE: ROBBINS GULCH
SOURCE TYPE: SURFACE WATER

PRIORITY DATE: JUNE 01, 1920
TYPE OF HISTORICAL RIGHT: USE

* FLOW RATE: NO FLOW RATE HAS BEEN DECREED BECAUSE THIS USE CONSISTS OF STOCK DRINKING DIRECTLY FROM THE SOURCE, OR FROM A DITCH SYSTEM.

* VOLUME: THIS WATER RIGHT INCLUDES THE AMOUNT OF WATER CONSUMPTIVELY USED FOR STOCK WATERING PURPOSES AT THE RATE OF 30 GALLONS PER DAY PER ANIMAL UNIT. ANIMAL UNITS SHALL BE BASED ON REASONABLE CARRYING CAPACITY AND HISTORICAL USE OF THE AREA SERVICED BY THIS WATER SOURCE.

PERIOD OF USE: APRIL 01 TO OCTOBER 31

* POINT OF DIVERSION AND MEANS OF DIVERSION:

	LOT	BLK	QTR SEC	SEC	TWP	RGE	COUNTY	MEANS
01			SESESW	09	02N	20W	RAVALLI	DIRECT FROM SOURCE
02			SE	09	02N	20W	RAVALLI	DIRECT FROM SOURCE
03			NWSW	10	02N	20W	RAVALLI	DIRECT FROM SOURCE
04			N2	10	02N	20W	RAVALLI	DIRECT FROM SOURCE
05			S2SE	03	02N	20W	RAVALLI	DIRECT FROM SOURCE
06			W2	02	02N	20W	RAVALLI	DIRECT FROM SOURCE

* PLACE OF USE FOR STOCK:

	ACRES	LOT	BLK	QTR SEC	SEC	TWP	RGE	COUNTY
001				W2	02	02N	20W	RAVALLI
002				SESESW	09	02N	20W	RAVALLI
003				SE	09	02N	20W	RAVALLI
004				NWSW	10	02N	20W	RAVALLI
005				N2	10	02N	20W	RAVALLI
006				S2SE	03	02N	20W	RAVALLI

TEMPORARY PRELIMINARY DECREE
SOUTH END SUBBASIN - BITTERROOT RIVER
BASIN 76H
ABSTRACT OF WATER RIGHT CLAIM

WATER*RIGHT*NUMBER*76H*-W-050333-00* (CONTINUED)

REMARKS CONTINUED:

****
* THE DNRC EXAMINATION OF THIS CLAIM FOUND NO SIGNIFICANT FACTS, *
* DATA, OR ISSUES TO REPORT TO THE WATER COURT. *
****

A BETTER UNDERSTANDING OF YOUR CLAIMED WATER RIGHT CAN BE OBTAINED BY COMPARING YOUR RIGHT WITH OTHER CLAIMS IN THE BASIN. FOR EXAMPLE, COMPARE PRIORITY DATES, FLOW RATES, VOLUMES, OR ACRES IRRIGATED. ALSO, YOUR WATER RIGHT MAY BE SUBJECT TO WATER RIGHTS IN ADJOINING BASINS OR SUBBASINS AS WELL AS BEING SUBJECT TO OTHER RIGHTS ON YOUR SOURCE OF SUPPLY. FINALLY, YOUR WATER RIGHT MAY BE SUBJECT TO INDIAN RESERVED AND FEDERAL RESERVED WATER RIGHTS.

COMPLETE DETAILS REGARDING THE DNRC EXAMINATION RESULTS AND RELATED MATERIALS CAN BE REVIEWED AT THE OFFICE LOCATIONS IDENTIFIED IN THE DOCUMENT ENTITLED "NOTICE OF ENTRY OF TEMPORARY PRELIMINARY DECREE AND NOTICE OF AVAILABILITY."

SEE GENERAL FINDINGS OF FACT AND CONCLUSIONS OF LAW FOR FURTHER EXPLANATION OF YOUR CLAIMED WATER RIGHT. THESE FINDINGS CAN BE FOUND AS INDICATED IN THE DOCUMENT ENTITLED "NOTICE OF ENTRY OF TEMPORARY PRELIMINARY DECREE AND NOTICE OF AVAILABILITY." IF YOU NEED OBJECTION FORMS, OR HAVE QUESTIONS ABOUT WATER COURT PROCEDURES OR CHANGES TO YOUR RIGHT, YOU CAN CONTACT THE WATER COURT BY CALLING 1-800-624-3270 (WITHIN MONTANA ONLY) OR 1-406-586-4364, OR BY WRITING TO P.O. BOX 879, BOZEMAN MT 59771-0879.

04/11/94
PAGE 1,249

TEMPORARY PRELIMINARY DECREE
SOUTH END SUBBASIN - BITTERROOT RIVER
BASIN 76H
ABSTRACT OF WATER RIGHT CLAIM

WATER RIGHT NUMBER 76H-W-050334-00

IMPORTANT NOTICE

YOUR WATER RIGHT AS SHOWN ON THIS ABSTRACT MAY HAVE CHANGES FROM YOUR WATER RIGHT AS CLAIMED OR AMENDED. AN ASTERISK (*) HAS BEEN PLACED NEXT TO EACH ITEM CHANGED BY THE DEPARTMENT OF NATURAL RESOURCES AND CONSERVATION (DNRC) DURING THE EXAMINATION PROCESS. THESE CHANGES ARE AUTHORIZED BY THE MONTANA WATER COURT OR THE WATER RIGHT CLAIM EXAMINATION RULES AS ADOPTED BY THE MONTANA SUPREME COURT.

OBJECTIONS MAY BE FILED ACCORDING TO THE PROCEDURES OUTLINED IN THE DOCUMENT ENTITLED "NOTICE OF ENTRY OF TEMPORARY PRELIMINARY DECREE AND NOTICE OF AVAILABILITY." UNLESS OBJECTED TO OR CALLED IN ON MOTION OF THE MONTANA WATER COURT IN THIS DECREE OR IN THE PRELIMINARY DECREE, THE ELEMENTS OF THIS CLAIMED WATER RIGHT WILL APPEAR IN THE FINAL DECREE AS SHOWN ON THIS ABSTRACT. (SEE SECTION 85-2-233, MONTANA CODE ANNOTATED.)

OWNERS: USA (DEPT OF AGRICULTURE FOREST SERVICE)
PO BOX 7669
MISSOULA MT 59807

PURPOSE (USE): STOCK

* SOURCE: SPRING, TRIB OF CAMP CREEK
SOURCE TYPE: SURFACE WATER

PRIORITY DATE: MAY 15, 1890
TYPE OF HISTORICAL RIGHT: USE

* FLOW RATE: NO FLOW RATE HAS BEEN DECREED BECAUSE THIS USE CONSISTS OF STOCK DRINKING DIRECTLY FROM THE SOURCE, OR FROM A DITCH SYSTEM.

* VOLUME: THIS WATER RIGHT INCLUDES THE AMOUNT OF WATER CONSUMPTIVELY USED FOR STOCK WATERING PURPOSES AT THE RATE OF 30 GALLONS PER DAY PER ANIMAL UNIT. ANIMAL UNITS SHALL BE BASED ON REASONABLE CARRYING CAPACITY AND HISTORICAL USE OF THE AREA SERVICED BY THIS WATER SOURCE.

PERIOD OF USE: MARCH 01 TO NOVEMBER 30

POINT OF DIVERSION AND MEANS OF DIVERSION:

	LOT	BLK	QTR SEC	SEC	TWP	RGE	COUNTY	MEANS
01			NENENW	27	01N	19W	RAVALLI	SPRING BOX

PLACE OF USE FOR STOCK:

ACRES	LOT	BLK	QTR SEC	SEC	TWP	RGE	COUNTY
001			NENENW	27	01N	19W	RAVALLI

REMARKS:

THE FOLLOWING ELEMENTS WERE AMENDED BY THE CLAIMANT ON 05/03/89: POINT OF DIVERSION, MEANS OF DIVERSION. PLACE OF USE, FLOW RATE.

04/11/94
PAGE 1,250

TEMPORARY PRELIMINARY DECREE
SOUTH END SUBBASIN - BITTERROOT RIVER
BASIN 76H
ABSTRACT OF WATER RIGHT CLAIM

WATER RIGHT NUMBER 76H W 050334-00 (CONTINUED)

REMARKS CONTINUED:

****
* THE DNRC EXAMINATION OF THIS CLAIM FOUND NO SIGNIFICANT FACTS, *
* DATA, OR ISSUES TO REPORT TO THE WATER COURT. *
****

A BETTER UNDERSTANDING OF YOUR CLAIMED WATER RIGHT CAN BE OBTAINED BY COMPARING YOUR RIGHT WITH OTHER CLAIMS IN THE BASIN. FOR EXAMPLE, COMPARE PRIORITY DATES, FLOW RATES, VOLUMES, OR ACRES IRRIGATED. ALSO, YOUR WATER RIGHT MAY BE SUBJECT TO WATER RIGHTS IN ADJOINING BASINS OR SUBBASINS AS WELL AS BEING SUBJECT TO OTHER RIGHTS ON YOUR SOURCE OF SUPPLY. FINALLY, YOUR WATER RIGHT MAY BE SUBJECT TO INDIAN RESERVED AND FEDERAL RESERVED WATER RIGHTS.

COMPLETE DETAILS REGARDING THE DNRC EXAMINATION RESULTS AND RELATED MATERIALS CAN BE REVIEWED AT THE OFFICE LOCATIONS IDENTIFIED IN THE DOCUMENT ENTITLED "NOTICE OF ENTRY OF TEMPORARY PRELIMINARY DECREE AND NOTICE OF AVAILABILITY."

SEE GENERAL FINDINGS OF FACT AND CONCLUSIONS OF LAW FOR FURTHER EXPLANATION OF YOUR CLAIMED WATER RIGHT. THESE FINDINGS CAN BE FOUND AS INDICATED IN THE DOCUMENT ENTITLED "NOTICE OF ENTRY OF TEMPORARY PRELIMINARY DECREE AND NOTICE OF AVAILABILITY." IF YOU NEED OBJECTION FORMS, OR HAVE QUESTIONS ABOUT WATER COURT PROCEDURES OR CHANGES TO YOUR RIGHT, YOU CAN CONTACT THE WATER COURT BY CALLING 1-800-624-3270 (WITHIN MONTANA ONLY) OR 1-406-586-4364, OR BY WRITING TO P.O. BOX 879, BOZEMAN MT 59771-0879.

TEMPORARY PRELIMINARY DECREE
SOUTH END SUBBASIN - BITTERROOT RIVER
BASIN 76H
ABSTRACT OF WATER RIGHT CLAIM

WATER RIGHT NUMBER 76H W-050336-00

IMPORTANT NOTICE

YOUR WATER RIGHT AS SHOWN ON THIS ABSTRACT MAY HAVE CHANGES FROM YOUR WATER RIGHT AS CLAIMED OR AMENDED. AN ASTERISK (*) HAS BEEN PLACED NEXT TO EACH ITEM CHANGED BY THE DEPARTMENT OF NATURAL RESOURCES AND CONSERVATION (DNRC) DURING THE EXAMINATION PROCESS. THESE CHANGES ARE AUTHORIZED BY THE MONTANA WATER COURT OR THE WATER RIGHT CLAIM EXAMINATION RULES AS ADOPTED BY THE MONTANA SUPREME COURT.

OBJECTIONS MAY BE FILED ACCORDING TO THE PROCEDURES OUTLINED IN THE DOCUMENT ENTITLED "NOTICE OF ENTRY OF TEMPORARY PRELIMINARY DECREE AND NOTICE OF AVAILABILITY." UNLESS OBJECTED TO OR CALLED IN ON MOTION OF THE MONTANA WATER COURT IN THIS DECREE OR IN THE PRELIMINARY DECREE, THE ELEMENTS OF THIS CLAIMED WATER RIGHT WILL APPEAR IN THE FINAL DECREE AS SHOWN ON THIS ABSTRACT. (SEE SECTION 85-2-233, MONTANA CODE ANNOTATED.)

OWNERS: USA (DEPT OF AGRICULTURE FOREST SERVICE)
PO BOX 7669
MISSOULA MT 59807

PURPOSE (USE): STOCK

* SOURCE: UNNAMED TRIBUTARY OF TOLAN CREEK
SOURCE TYPE: SURFACE WATER

PRIORITY DATE: JUNE 03, 1890
TYPE OF HISTORICAL RIGHT: USE

* FLOW RATE: NO FLOW RATE HAS BEEN DECREED BECAUSE THIS USE CONSISTS OF STOCK DRINKING DIRECTLY FROM THE SOURCE, OR FROM A DITCH SYSTEM.

* VOLUME: THIS WATER RIGHT INCLUDES THE AMOUNT OF WATER CONSUMPTIVELY USED FOR STOCK WATERING PURPOSES AT THE RATE OF 30 GALLONS PER DAY PER ANIMAL UNIT. ANIMAL UNITS SHALL BE BASED ON REASONABLE CARRYING CAPACITY AND HISTORICAL USE OF THE AREA SERVICED BY THIS WATER SOURCE.

PERIOD OF USE: MARCH 01 TO NOVEMBER 30

* POINT OF DIVERSION AND MEANS OF DIVERSION:

	LOT	BLK	QTR SEC	SEC	TWP	RGE	COUNTY	MEANS
01			NWNE	25	01N	19W	RAVALLI	DIRECT FROM SOURCE
02			NENW	25	01N	19W	RAVALLI	DIRECT FROM SOURCE
03			E2SW	24	01N	19W	RAVALLI	DIRECT FROM SOURCE
04			SENW	24	01N	19W	RAVALLI	DIRECT FROM SOURCE
05			NWNE	24	01N	19W	RAVALLI	DIRECT FROM SOURCE
06			SESWSE	13	01N	19W	RAVALLI	DIRECT FROM SOURCE

* PLACE OF USE FOR STOCK:

	ACRES	LOT	BLK	QTR SEC	SEC	TWP	RGE	COUNTY
001				SESWSE	13	01N	19W	RAVALLI
002				NWNE	25	01N	19W	RAVALLI
003				NENW	25	01N	19W	RAVALLI
004				E2SW	24	01N	19W	RAVALLI
005				SENW	24	01N	19W	RAVALLI
006				NWNE	24	01N	19W	RAVALLI

WATER RIGHT NO.		WATER RIGHT NO.		WATER RIGHT NO.	
033783	A01	036261	J04	045497	D08
033784	B01	036262	K04	045497	E08
033785	C01	036263	L04	045498	F08
033786	D01	036264	M04	045499	G08
033787	E01	036265	N04	045500	H08
033788	F01	036266	O04	045500	I08
033789	G01	036267	A05	045501	J08
033790	H01	036268	B05	045501	K08
033791	I01	036269	C05	045502	L08
033792	J01	036270	D05	045503	M08
033793	K01	036271	E05	045503	N08
033794	L01	036272	F05	045504	O08
033795	M01	036273	G05	045505	A09
033796	N01	036274	H05	045506	B09
033797	O01	036275	I05	045506	C09
033798	A02	036276	J05	045507	D09
033799	B02	036277	K05	045508	E09
033800	C02	036278	L05	045508	F09
033801	D02	036279	M05	045509	G09
033802	E02	042774	N05	045509	H09
033803	F02	042774	O05	047440	I09
033804	G02	042774	A06	047440	J09
033805	H02	042774	B06	047441	K09
033806	I02	042776	C06	047441	L09
033807	J02	042776	D06	049025	M09
033808	K02	042776	E06	049025	N09
033809	L02	042776	F06	049033	O09
033810	M02	042776	G06	049033	A10
033811	N02	042777	H06	049034	B10
033812	O02	042777	I06	049034	C10
033813	A03	042777	J06	049034	D10
033814	B03	042777	K06	049035	E10
033815	C03	042777	L06	049035	F10
033816	D03	042777	M06	049048	G10
033817	E03	042777	N06	049048	H10
033818	F03	042777	O06	049891	I10
033819	G03	045391	A07	049891	J10
033820	H03	045391	B07	049892	K10
033821	I03	045408	C07	049892	L10
033822	J03	045408	D07	050001	M10
033823	K03	045408	E07	050001	N10
033824	L03	045409	F07	050002	O10
033825	M03	045409	G07	050002	A11
033826	N03	045432	H07	050003	B11
033827	O03	045432	I07	050003	C11
033828	A04	045449	J07	050004	D11
033829	B04	045449	K07	050004	E11
033830	C04	045451	L07	050005	F11
033831	D04	045451	M07	050006	G11
033832	E04	045451	N07	050006	H11
033833	F04	045463	O07	050007	I11
033834	G04	045463	A08	050008	J11
033835	H04	045493	B08	050008	K11
036260	I04	045493	C08	050009	L11

FICHE/SEGMT 3 3 CKPT: 1, 475, 595, 512, 43

WATER RIGHT NO.



WATER RIGHT NO.



WATER RIGHT NO.



FICHE/SEGMT 3 3 CKPT: 1, 475, 595, 512, 43

WATER RIGHT NO.



WATER RIGHT NO.



WATER RIGHT NO.

TEMPORARY PRELIMINARY DECREE
SOUTH END SUBBASIN - BITTERROOT RIVER
BASIN 76H
ABSTRACT OF WATER RIGHT CLAIM

WATER RIGHT NUMBER 76H -W-050336-00 (CONTINUED)

REMARKS CONTINUED:

REMARKS:

THE FOLLOWING ELEMENTS WERE AMENDED BY THE CLAIMANT ON 05/03/89: POINT OF DIVERSION, MEANS OF DIVERSION, PLACE OF USE.

****
* THE DNRC EXAMINATION OF THIS CLAIM FOUND NO SIGNIFICANT FACTS, *
* DATA, OR ISSUES TO REPORT TO THE WATER COURT. *
****

A BETTER UNDERSTANDING OF YOUR CLAIMED WATER RIGHT CAN BE OBTAINED BY COMPARING YOUR RIGHT WITH OTHER CLAIMS IN THE BASIN. FOR EXAMPLE, COMPARE PRIORITY DATES, FLOW RATES, VOLUMES, OR ACRES IRRIGATED. ALSO, YOUR WATER RIGHT MAY BE SUBJECT TO WATER RIGHTS IN ADJOINING BASINS OR SUBBASINS AS WELL AS BEING SUBJECT TO OTHER RIGHTS ON YOUR SOURCE OF SUPPLY. FINALLY, YOUR WATER RIGHT MAY BE SUBJECT TO INDIAN RESERVED AND FEDERAL RESERVED WATER RIGHTS.

COMPLETE DETAILS REGARDING THE DNRC EXAMINATION RESULTS AND RELATED MATERIALS CAN BE REVIEWED AT THE OFFICE LOCATIONS IDENTIFIED IN THE DOCUMENT ENTITLED "NOTICE OF ENTRY OF TEMPORARY PRELIMINARY DECREE AND NOTICE OF AVAILABILITY."

SEE GENERAL FINDINGS OF FACT AND CONCLUSIONS OF LAW FOR FURTHER EXPLANATION OF YOUR CLAIMED WATER RIGHT. THESE FINDINGS CAN BE FOUND AS INDICATED IN THE DOCUMENT ENTITLED "NOTICE OF ENTRY OF TEMPORARY PRELIMINARY DECREE AND NOTICE OF AVAILABILITY." IF YOU NEED OBJECTION FORMS, OR HAVE QUESTIONS ABOUT WATER COURT PROCEDURES OR CHANGES TO YOUR RIGHT, YOU CAN CONTACT THE WATER COURT BY CALLING 1-800-624-3270 (WITHIN MONTANA ONLY) OR 1-406-586-4364, OR BY WRITING TO P.O. BOX 879, BOZEMAN MT 59771-0879.

04/11/94
PAGE 1,253

TEMPORARY PRELIMINARY DECREE
SOUTH END SUBBASIN - BITTERROOT RIVER
BASIN 76H
ABSTRACT OF WATER RIGHT CLAIM

WATER RIGHT NUMBER 76H - 0 - 050337 - 00

***** THIS WATER RIGHT CLAIM HAS BEEN TERMINATED *****

OWNERS: USA (DEPT OF AGRICULTURE FOREST SERVICE)
PO BOX 7669
MISSOULA MT 59807

PURPOSE (USE): STOCK

SOURCE: SPRING, TRIB OF ELK CREEK

PRIORITY DATE:

FLOW RATE:

VOLUME:

PERIOD OF USE:

POINT OF DIVERSION AND MEANS OF DIVERSION:

	LOT	BLK	QTR	SEC	SEC	TWP	RGE	COUNTY	MEANS
01			SENWNE	25		02N	20W	RAVALLI	DIRECT FROM SOURCE

PLACE OF USE FOR STOCK:

REMARKS:

THIS CLAIMED WATER RIGHT HAS BEEN WITHDRAWN AS IT WAS DUPLICATED BY CLAIM NO. W050297-00.

THIS CLAIM WAS WITHDRAWN FROM THE ADJUDICATION PROCESS AT THE REQUEST OF THE CLAIMANT ON 08/02/89.

****
* THE DNRC EXAMINATION OF THIS CLAIM MAY NOT HAVE BEEN COMPLETED *
* AS THE CLAIMANT WITHDREW THE CLAIM. *
****

OBJECTIONS MAY BE FILED ACCORDING TO THE PROCEDURES OUTLINED IN THE DOCUMENT ENTITLED "NOTICE OF ENTRY OF TEMPORARY PRELIMINARY DECREE AND NOTICE OF AVAILABILITY." UNLESS OBJECTED TO OR CALLED IN ON MOTION OF THE MONTANA WATER COURT IN THIS DECREE OR IN THE PRELIMINARY DECREE, THE ELEMENTS OF THIS CLAIMED WATER RIGHT WILL APPEAR IN THE FINAL DECREE AS SHOWN ON THIS ABSTRACT. (SEE SECTION 85-2-233, MONTANA CODE ANNOTATED.)

SEE GENERAL FINDINGS OF FACT AND CONCLUSIONS OF LAW FOR FURTHER EXPLANATION OF YOUR CLAIMED WATER RIGHT. THESE FINDINGS CAN BE FOUND AS INDICATED IN THE DOCUMENT ENTITLED "NOTICE OF ENTRY OF TEMPORARY PRELIMINARY DECREE AND NOTICE OF AVAILABILITY." IF YOU NEED OBJECTION FORMS, OR HAVE QUESTIONS ABOUT WATER COURT PROCEDURES OR CHANGES TO YOUR RIGHT, YOU CAN CONTACT THE WATER COURT BY CALLING 1-800-624-3270 (WITHIN MONTANA ONLY) OR 1-406-586-4364, OR BY WRITING TO P.O. BOX 879, BOZEMAN MT 59771-0879.

04/11/94
PAGE 1,254

TEMPORARY PRELIMINARY DECREE
SOUTH END SUBBASIN - BITTERROOT RIVER
BASIN 76H
ABSTRACT OF WATER RIGHT CLAIM

WATER*RIGHT*NUMBER*76H*-W-050338-00

IMPORTANT NOTICE

YOUR WATER RIGHT AS SHOWN ON THIS ABSTRACT MAY HAVE CHANGES FROM YOUR WATER RIGHT AS CLAIMED OR AMENDED. AN ASTERISK (*) HAS BEEN PLACED NEXT TO EACH ITEM CHANGED BY THE DEPARTMENT OF NATURAL RESOURCES AND CONSERVATION (DNRC) DURING THE EXAMINATION PROCESS. THESE CHANGES ARE AUTHORIZED BY THE MONTANA WATER COURT OR THE WATER RIGHT CLAIM EXAMINATION RULES AS ADOPTED BY THE MONTANA SUPREME COURT.

OBJECTIONS MAY BE FILED ACCORDING TO THE PROCEDURES OUTLINED IN THE DOCUMENT ENTITLED "NOTICE OF ENTRY OF TEMPORARY PRELIMINARY DECREE AND NOTICE OF AVAILABILITY." UNLESS OBJECTED TO OR CALLED IN ON MOTION OF THE MONTANA WATER COURT IN THIS DECREE OR IN THE PRELIMINARY DECREE, THE ELEMENTS OF THIS CLAIMED WATER RIGHT WILL APPEAR IN THE FINAL DECREE AS SHOWN ON THIS ABSTRACT. (SEE SECTION 85-2-233, MONTANA CODE ANNOTATED.)

OWNERS: USA (DEPT OF AGRICULTURE FOREST SERVICE)
PO BOX 7669
MISSOULA MT 59807

PURPOSE (USE): STOCK

SOURCE: PASTURE DRAW
SOURCE TYPE: SURFACE WATER

PRIORITY DATE: OCTOBER 03, 1905
TYPE OF HISTORICAL RIGHT: USE

* FLOW RATE: NO FLOW RATE HAS BEEN DECREED BECAUSE THIS USE CONSISTS OF STOCK DRINKING DIRECTLY FROM THE SOURCE, OR FROM A DITCH SYSTEM.

* VOLUME: THIS WATER RIGHT INCLUDES THE AMOUNT OF WATER CONSUMPTIVELY USED FOR STOCK WATERING PURPOSES AT THE RATE OF 30 GALLONS PER DAY PER ANIMAL UNIT. ANIMAL UNITS SHALL BE BASED ON REASONABLE CARRYING CAPACITY AND HISTORICAL USE OF THE AREA SERVICED BY THIS WATER SOURCE.

PERIOD OF USE: APRIL 01 TO OCTOBER 31

* POINT OF DIVERSION AND MEANS OF DIVERSION:

	LOT	BLK	QTR SEC	SEC	TWP	RGE	COUNTY	MEANS
01			S2S2SW	27	02N	19W	RAVALLI	DIRECT FROM SOURCE
02			SW	30	02N	18W	RAVALLI	DIRECT FROM SOURCE
03			S2SW	26	02N	19W	RAVALLI	DIRECT FROM SOURCE
04			NWNWNW	35	02N	19W	RAVALLI	DIRECT FROM SOURCE
05			NENW	34	02N	19W	RAVALLI	DIRECT FROM SOURCE

* PLACE OF USE FOR STOCK:

	ACRES	LOT	BLK	QTR SEC	SEC	TWP	RGE	COUNTY
001				SW	30	02N	18W	RAVALLI
002				S2SW	26	02N	19W	RAVALLI
003				NWNWNW	35	02N	19W	RAVALLI
004				NENW	34	02N	19W	RAVALLI
005				S2S2SW	27	02N	19W	RAVALLI

04/11/94

C01

04/11/94
PAGE 1,255

TEMPORARY PRELIMINARY DECREE
SOUTH END SUBBASIN - BITTERROOT RIVER
BASIN 76H
ABSTRACT OF WATER RIGHT CLAIM

WATER RIGHT NUMBER 76H -W-050338-00 (CONTINUED)

REMARKS CONTINUED:

****
* THE DNRC EXAMINATION OF THIS CLAIM FOUND NO SIGNIFICANT FACTS, *
* DATA, OR ISSUES TO REPORT TO THE WATER COURT. *
****

A BETTER UNDERSTANDING OF YOUR CLAIMED WATER RIGHT CAN BE OBTAINED BY COMPARING YOUR RIGHT WITH OTHER CLAIMS IN THE BASIN. FOR EXAMPLE, COMPARE PRIORITY DATES, FLOW RATES, VOLUMES, OR ACRES IRRIGATED. ALSO, YOUR WATER RIGHT MAY BE SUBJECT TO WATER RIGHTS IN ADJOINING BASINS OR SUBBASINS AS WELL AS BEING SUBJECT TO OTHER RIGHTS ON YOUR SOURCE OF SUPPLY. FINALLY, YOUR WATER RIGHT MAY BE SUBJECT TO INDIAN RESERVED AND FEDERAL RESERVED WATER RIGHTS.

COMPLETE DETAILS REGARDING THE DNRC EXAMINATION RESULTS AND RELATED MATERIALS CAN BE REVIEWED AT THE OFFICE LOCATIONS IDENTIFIED IN THE DOCUMENT ENTITLED "NOTICE OF ENTRY OF TEMPORARY PRELIMINARY DECREE AND NOTICE OF AVAILABILITY."

SEE GENERAL FINDINGS OF FACT AND CONCLUSIONS OF LAW FOR FURTHER EXPLANATION OF YOUR CLAIMED WATER RIGHT. THESE FINDINGS CAN BE FOUND AS INDICATED IN THE DOCUMENT ENTITLED "NOTICE OF ENTRY OF TEMPORARY PRELIMINARY DECREE AND NOTICE OF AVAILABILITY." IF YOU NEED OBJECTION FORMS, OR HAVE QUESTIONS ABOUT WATER COURT PROCEDURES OR CHANGES TO YOUR RIGHT, YOU CAN CONTACT THE WATER COURT BY CALLING 1-800-624-3270 (WITHIN MONTANA ONLY) OR 1-406-586-4364, OR BY WRITING TO P.O. BOX 879, BOZEMAN MT 59771-0879.

D01

TEMPORARY PRELIMINARY DECREE
SOUTH END SUBBASIN - BITTERROOT RIVER
BASIN 76H
ABSTRACT OF WATER RIGHT CLAIM

WATER*RIGHT*NUMBER*76H*-W-050339-00

IMPORTANT NOTICE

YOUR WATER RIGHT AS SHOWN ON THIS ABSTRACT MAY HAVE CHANGES FROM YOUR WATER RIGHT AS CLAIMED OR AMENDED. AN ASTERISK (*) HAS BEEN PLACED NEXT TO EACH ITEM CHANGED BY THE DEPARTMENT OF NATURAL RESOURCES AND CONSERVATION (DNRC) DURING THE EXAMINATION PROCESS. THESE CHANGES ARE AUTHORIZED BY THE MONTANA WATER COURT OR THE WATER RIGHT CLAIM EXAMINATION RULES AS ADOPTED BY THE MONTANA SUPREME COURT.

OBJECTIONS MAY BE FILED ACCORDING TO THE PROCEDURES OUTLINED IN THE DOCUMENT ENTITLED "NOTICE OF ENTRY OF TEMPORARY PRELIMINARY DECREE AND NOTICE OF AVAILABILITY." UNLESS OBJECTED TO OR CALLED IN ON MOTION OF THE MONTANA WATER COURT IN THIS DECREE OR IN THE PRELIMINARY DECREE, THE ELEMENTS OF THIS CLAIMED WATER RIGHT WILL APPEAR IN THE FINAL DECREE AS SHOWN ON THIS ABSTRACT. (SEE SECTION 85-2-233, MONTANA CODE ANNOTATED.)

OWNERS: USA (DEPT OF AGRICULTURE FOREST SERVICE)
PO BOX 7669
MISSOULA MT 59807

PURPOSE (USE): STOCK

SOURCE: KERLEE CREEK
SOURCE TYPE: SURFACE WATER

PRIORITY DATE: OCTOBER 03, 1905
TYPE OF HISTORICAL RIGHT: USE

* FLOW RATE: NO FLOW RATE HAS BEEN DECREED BECAUSE THIS USE CONSISTS OF STOCK DRINKING DIRECTLY FROM THE SOURCE, OR FROM A DITCH SYSTEM.

* VOLUME: THIS WATER RIGHT INCLUDES THE AMOUNT OF WATER CONSUMPTIVELY USED FOR STOCK WATERING PURPOSES AT THE RATE OF 30 GALLONS PER DAY PER ANIMAL UNIT. ANIMAL UNITS SHALL BE BASED ON REASONABLE CARRYING CAPACITY AND HISTORICAL USE OF THE AREA SERVICED BY THIS WATER SOURCE.

PERIOD OF USE: APRIL 01 TO OCTOBER 31

* POINT OF DIVERSION AND MEANS OF DIVERSION:

	LOT	BLK	QTR SEC	SEC	TWP	RGE	COUNTY	MEANS
01			SWNW	33	02N	18W	RAVALLI	DIRECT FROM SOURCE
02			N2SW	33	02N	18W	RAVALLI	DIRECT FROM SOURCE
03			SE	33	02N	18W	RAVALLI	DIRECT FROM SOURCE
04			S2SWSW	34	02N	18W	RAVALLI	DIRECT FROM SOURCE
05			W2NW	03	01N	18W	RAVALLI	DIRECT FROM SOURCE

* PLACE OF USE FOR STOCK:

ACRES	LOT	BLK	QTR SEC	SEC	TWP	RGE	COUNTY
001			W2NW	03	01N	18W	RAVALLI
002			SWNW	33	02N	18W	RAVALLI
003			N2SW	33	02N	18W	RAVALLI
004			SE	33	02N	18W	RAVALLI
005			S2SWSW	34	02N	18W	RAVALLI

TEMPORARY PRELIMINARY DECREE
SOUTH END SUBBASIN - BITTERROOT RIVER
BASIN 76H
ABSTRACT OF WATER RIGHT CLAIM

WATER*RIGHT*NUMBER*76H*-W-050339-00* (CONTINUED)

REMARKS CONTINUED:

****
* THE DNRC EXAMINATION OF THIS CLAIM FOUND NO SIGNIFICANT FACTS, *
* DATA, OR ISSUES TO REPORT TO THE WATER COURT. *
****

A BETTER UNDERSTANDING OF YOUR CLAIMED WATER RIGHT CAN BE OBTAINED BY COMPARING YOUR RIGHT WITH OTHER CLAIMS IN THE BASIN. FOR EXAMPLE, COMPARE PRIORITY DATES, FLOW RATES, VOLUMES, OR ACRES IRRIGATED. ALSO, YOUR WATER RIGHT MAY BE SUBJECT TO WATER RIGHTS IN ADJOINING BASINS OR SUBBASINS AS WELL AS BEING SUBJECT TO OTHER RIGHTS ON YOUR SOURCE OF SUPPLY. FINALLY, YOUR WATER RIGHT MAY BE SUBJECT TO INDIAN RESERVED AND FEDERAL RESERVED WATER RIGHTS.

COMPLETE DETAILS REGARDING THE DNRC EXAMINATION RESULTS AND RELATED MATERIALS CAN BE REVIEWED AT THE OFFICE LOCATIONS IDENTIFIED IN THE DOCUMENT ENTITLED "NOTICE OF ENTRY OF TEMPORARY PRELIMINARY DECREE AND NOTICE OF AVAILABILITY."

SEE GENERAL FINDINGS OF FACT AND CONCLUSIONS OF LAW FOR FURTHER EXPLANATION OF YOUR CLAIMED WATER RIGHT. THESE FINDINGS CAN BE FOUND AS INDICATED IN THE DOCUMENT ENTITLED "NOTICE OF ENTRY OF TEMPORARY PRELIMINARY DECREE AND NOTICE OF AVAILABILITY." IF YOU NEED OBJECTION FORMS, OR HAVE QUESTIONS ABOUT WATER COURT PROCEDURES OR CHANGES TO YOUR RIGHT, YOU CAN CONTACT THE WATER COURT BY CALLING 1-800-624-3270 (WITHIN MONTANA ONLY) OR 1-406-586-4364, OR BY WRITING TO P.O. BOX 879, BOZEMAN MT 59771-0879.

TEMPORARY PRELIMINARY DECREE
SOUTH END SUBBASIN - BITTERROOT RIVER
BASIN 76H
ABSTRACT OF WATER RIGHT CLAIM

WATER RIGHT NUMBER 76H - W-050340-00

IMPORTANT NOTICE

YOUR WATER RIGHT AS SHOWN ON THIS ABSTRACT MAY HAVE CHANGES FROM YOUR WATER RIGHT AS CLAIMED OR AMENDED. AN ASTERISK (*) HAS BEEN PLACED NEXT TO EACH ITEM CHANGED BY THE DEPARTMENT OF NATURAL RESOURCES AND CONSERVATION (DNRC) DURING THE EXAMINATION PROCESS. THESE CHANGES ARE AUTHORIZED BY THE MONTANA WATER COURT OR THE WATER RIGHT CLAIM EXAMINATION RULES AS ADOPTED BY THE MONTANA SUPREME COURT.

OBJECTIONS MAY BE FILED ACCORDING TO THE PROCEDURES OUTLINED IN THE DOCUMENT ENTITLED "NOTICE OF ENTRY OF TEMPORARY PRELIMINARY DECREE AND NOTICE OF AVAILABILITY." UNLESS OBJECTED TO OR CALLED IN ON MOTION OF THE MONTANA WATER COURT IN THIS DECREE OR IN THE PRELIMINARY DECREE, THE ELEMENTS OF THIS CLAIMED WATER RIGHT WILL APPEAR IN THE FINAL DECREE AS SHOWN ON THIS ABSTRACT. (SEE SECTION 85-2-233, MONTANA CODE ANNOTATED.)

OWNERS: USA (DEPT OF AGRICULTURE FOREST SERVICE)
PO BOX 7669
MISSOULA MT 59807

PURPOSE (USE): STOCK

* SOURCE: SPRING GULCH
SOURCE TYPE: SURFACE WATER

PRIORITY DATE: OCTOBER 03, 1905
TYPE OF HISTORICAL RIGHT: USE

* FLOW RATE: NO FLOW RATE HAS BEEN DECREED BECAUSE THIS USE CONSISTS OF STOCK DRINKING DIRECTLY FROM THE SOURCE, OR FROM A DITCH SYSTEM.

* VOLUME: THIS WATER RIGHT INCLUDES THE AMOUNT OF WATER CONSUMPTIVELY USED FOR STOCK WATERING PURPOSES AT THE RATE OF 30 GALLONS PER DAY PER ANIMAL UNIT. ANIMAL UNITS SHALL BE BASED ON REASONABLE CARRYING CAPACITY AND HISTORICAL USE OF THE AREA SERVICED BY THIS WATER SOURCE.

PERIOD OF USE: MARCH 01 TO NOVEMBER 30

* POINT OF DIVERSION AND MEANS OF DIVERSION:

	LOT	BLK	QTR SEC	SEC	TWP	RGE	COUNTY	MEANS
01			SESE	01	01N	20W	RAVALLI	DIRECT FROM SOURCE
02			SWNE	31	02N	19W	RAVALLI	DIRECT FROM SOURCE
03			W2NWSE	31	02N	19W	RAVALLI	DIRECT FROM SOURCE
04			W2SWSE	31	02N	19W	RAVALLI	DIRECT FROM SOURCE
05			E2NW	06	01N	19W	RAVALLI	DIRECT FROM SOURCE
06			SW	06	01N	19W	RAVALLI	DIRECT FROM SOURCE

* PLACE OF USE FOR STOCK:

ACRES	LOT	BLK	QTR SEC	SEC	TWP	RGE	COUNTY
001			SWNE	31	02N	19W	RAVALLI
002			W2NWSE	31	02N	19W	RAVALLI
003			W2SWSE	31	02N	19W	RAVALLI
004			E2NW	06	01N	19W	RAVALLI
005			SW	06	01N	19W	RAVALLI
006			SESE	01	01N	20W	RAVALLI

TEMPORARY PRELIMINARY DECREE
SOUTH END SUBBASIN - BITTERROOT RIVER
BASIN 76H
ABSTRACT OF WATER RIGHT CLAIM

WATER*RIGHT*NUMBER*76H*-W-050340-00* (CONTINUED)

REMARKS CONTINUED:

****
* THE DNRC EXAMINATION OF THIS CLAIM FOUND NO SIGNIFICANT FACTS, *
* DATA, OR ISSUES TO REPORT TO THE WATER COURT. *
****

A BETTER UNDERSTANDING OF YOUR CLAIMED WATER RIGHT CAN BE OBTAINED BY COMPARING YOUR RIGHT WITH OTHER CLAIMS IN THE BASIN. FOR EXAMPLE, COMPARE PRIORITY DATES, FLOW RATES, VOLUMES, OR ACRES IRRIGATED. ALSO, YOUR WATER RIGHT MAY BE SUBJECT TO WATER RIGHTS IN ADJOINING BASINS OR SUBBASINS AS WELL AS BEING SUBJECT TO OTHER RIGHTS ON YOUR SOURCE OF SUPPLY. FINALLY, YOUR WATER RIGHT MAY BE SUBJECT TO INDIAN RESERVED AND FEDERAL RESERVED WATER RIGHTS.

COMPLETE DETAILS REGARDING THE DNRC EXAMINATION RESULTS AND RELATED MATERIALS CAN BE REVIEWED AT THE OFFICE LOCATIONS IDENTIFIED IN THE DOCUMENT ENTITLED "NOTICE OF ENTRY OF TEMPORARY PRELIMINARY DECREE AND NOTICE OF AVAILABILITY."

SEE GENERAL FINDINGS OF FACT AND CONCLUSIONS OF LAW FOR FURTHER EXPLANATION OF YOUR CLAIMED WATER RIGHT. THESE FINDINGS CAN BE FOUND AS INDICATED IN THE DOCUMENT ENTITLED "NOTICE OF ENTRY OF TEMPORARY PRELIMINARY DECREE AND NOTICE OF AVAILABILITY." IF YOU NEED OBJECTION FORMS, OR HAVE QUESTIONS ABOUT WATER COURT PROCEDURES OR CHANGES TO YOUR RIGHT, YOU CAN CONTACT THE WATER COURT BY CALLING 1-800-624-3270 (WITHIN MONTANA ONLY) OR 1-406-586-4364, OR BY WRITING TO P.O. BOX 879, BOZEMAN MT 59771-0879.

TEMPORARY PRELIMINARY DECREE
SOUTH END SUBBASIN - BITTERROOT RIVER
BASIN 76H
ABSTRACT OF WATER RIGHT CLAIM

WATER*RIGHT*NUMBER*76H*-W-050341-00

IMPORTANT NOTICE

YOUR WATER RIGHT AS SHOWN ON THIS ABSTRACT MAY HAVE CHANGES FROM YOUR WATER RIGHT AS CLAIMED OR AMENDED. AN ASTERISK (*) HAS BEEN PLACED NEXT TO EACH ITEM CHANGED BY THE DEPARTMENT OF NATURAL RESOURCES AND CONSERVATION (DNRC) DURING THE EXAMINATION PROCESS. THESE CHANGES ARE AUTHORIZED BY THE MONTANA WATER COURT OR THE WATER RIGHT CLAIM EXAMINATION RULES AS ADOPTED BY THE MONTANA SUPREME COURT.

OBJECTIONS MAY BE FILED ACCORDING TO THE PROCEDURES OUTLINED IN THE DOCUMENT ENTITLED "NOTICE OF ENTRY OF TEMPORARY PRELIMINARY DECREE AND NOTICE OF AVAILABILITY." UNLESS OBJECTED TO OR CALLED IN ON MOTION OF THE MONTANA WATER COURT IN THIS DECREE OR IN THE PRELIMINARY DECREE, THE ELEMENTS OF THIS CLAIMED WATER RIGHT WILL APPEAR IN THE FINAL DECREE AS SHOWN ON THIS ABSTRACT. (SEE SECTION 85-2-233, MONTANA CODE ANNOTATED.)

OWNERS: USA (DEPT OF AGRICULTURE FOREST SERVICE)
PO BOX 7669
MISSOULA MT 59807

PURPOSE (USE): STOCK

* SOURCE: WHISKEY GULCH
SOURCE TYPE: SURFACE WATER

PRIORITY DATE: OCTOBER 03, 1905
TYPE OF HISTORICAL RIGHT: USE

* FLOW RATE: NO FLOW RATE HAS BEEN DECREED BECAUSE THIS USE CONSISTS OF STOCK DRINKING DIRECTLY FROM THE SOURCE, OR FROM A DITCH SYSTEM.

* VOLUME: THIS WATER RIGHT INCLUDES THE AMOUNT OF WATER CONSUMPTIVELY USED FOR STOCK WATERING PURPOSES AT THE RATE OF 30 GALLONS PER DAY PER ANIMAL UNIT. ANIMAL UNITS SHALL BE BASED ON REASONABLE CARRYING CAPACITY AND HISTORICAL USE OF THE AREA SERVICED BY THIS WATER SOURCE.

PERIOD OF USE: MARCH 01 TO NOVEMBER 30

* POINT OF DIVERSION AND MEANS OF DIVERSION:

	LOT	BLK	QTR SEC	SEC	TWP	RGE	COUNTY	MEANS
01			NWNW	26	02N	20W	RAVALLI	DIRECT FROM SOURCE
02			NWNENW	26	02N	20W	RAVALLI	DIRECT FROM SOURCE
03			SESW	23	02N	20W	RAVALLI	DIRECT FROM SOURCE
04			W2SE	23	02N	20W	RAVALLI	DIRECT FROM SOURCE

* PLACE OF USE FOR STOCK:

ACRES	LOT	BLK	QTR SEC	SEC	TWP	RGE	COUNTY
001			W2SE	23	02N	20W	RAVALLI
002			NWNW	26	02N	20W	RAVALLI
003			NWNENW	26	02N	20W	RAVALLI
004			SESW	23	02N	20W	RAVALLI

TEMPORARY PRELIMINARY DECREE
SOUTH END SUBBASIN - BITTERROOT RIVER
BASIN 76H
ABSTRACT OF WATER RIGHT CLAIM

WATER*RIGHT*NUMBER*76H*-W-050341-00* (CONTINUED)

REMARKS CONTINUED:

****
* THE DNRC EXAMINATION OF THIS CLAIM FOUND NO SIGNIFICANT FACTS, *
* DATA, OR ISSUES TO REPORT TO THE WATER COURT. *
****

A BETTER UNDERSTANDING OF YOUR CLAIMED WATER RIGHT CAN BE OBTAINED BY COMPARING YOUR RIGHT WITH OTHER CLAIMS IN THE BASIN. FOR EXAMPLE, COMPARE PRIORITY DATES, FLOW RATES, VOLUMES, OR ACRES IRRIGATED. ALSO, YOUR WATER RIGHT MAY BE SUBJECT TO WATER RIGHTS IN ADJOINING BASINS OR SUBBASINS AS WELL AS BEING SUBJECT TO OTHER RIGHTS ON YOUR SOURCE OF SUPPLY. FINALLY, YOUR WATER RIGHT MAY BE SUBJECT TO INDIAN RESERVED AND FEDERAL RESERVED WATER RIGHTS.

COMPLETE DETAILS REGARDING THE DNRC EXAMINATION RESULTS AND RELATED MATERIALS CAN BE REVIEWED AT THE OFFICE LOCATIONS IDENTIFIED IN THE DOCUMENT ENTITLED "NOTICE OF ENTRY OF TEMPORARY PRELIMINARY DECREE AND NOTICE OF AVAILABILITY."

SEE GENERAL FINDINGS OF FACT AND CONCLUSIONS OF LAW FOR FURTHER EXPLANATION OF YOUR CLAIMED WATER RIGHT. THESE FINDINGS CAN BE FOUND AS INDICATED IN THE DOCUMENT ENTITLED "NOTICE OF ENTRY OF TEMPORARY PRELIMINARY DECREE AND NOTICE OF AVAILABILITY." IF YOU NEED OBJECTION FORMS, OR HAVE QUESTIONS ABOUT WATER COURT PROCEDURES OR CHANGES TO YOUR RIGHT, YOU CAN CONTACT THE WATER COURT BY CALLING 1-800-624-3270 (WITHIN MONTANA ONLY) OR 1-406-586-4364, OR BY WRITING TO P.O. BOX 879, BOZEMAN MT 59771-0879.

TEMPORARY PRELIMINARY DECREE
SOUTH END SUBBASIN - BITTERROOT RIVER
BASIN 76H
ABSTRACT OF WATER RIGHT CLAIM

WATER*RIGHT*NUMBER*76H*-W-050342-00

IMPORTANT NOTICE

YOUR WATER RIGHT AS SHOWN ON THIS ABSTRACT MAY HAVE CHANGES FROM YOUR WATER RIGHT AS CLAIMED OR AMENDED. AN ASTERISK (*) HAS BEEN PLACED NEXT TO EACH ITEM CHANGED BY THE DEPARTMENT OF NATURAL RESOURCES AND CONSERVATION (DNRC) DURING THE EXAMINATION PROCESS. THESE CHANGES ARE AUTHORIZED BY THE MONTANA WATER COURT OR THE WATER RIGHT CLAIM EXAMINATION RULES AS ADOPTED BY THE MONTANA SUPREME COURT.

OBJECTIONS MAY BE FILED ACCORDING TO THE PROCEDURES OUTLINED IN THE DOCUMENT ENTITLED "NOTICE OF ENTRY OF TEMPORARY PRELIMINARY DECREE AND NOTICE OF AVAILABILITY." UNLESS OBJECTED TO OR CALLED IN ON MOTION OF THE MONTANA WATER COURT IN THIS DECREE OR IN THE PRELIMINARY DECREE, THE ELEMENTS OF THIS CLAIMED WATER RIGHT WILL APPEAR IN THE FINAL DECREE AS SHOWN ON THIS ABSTRACT. (SEE SECTION 85-2-233, MONTANA CODE ANNOTATED.)

OWNERS: USA (DEPT OF AGRICULTURE FOREST SERVICE)
PO BOX 7669
MISSOULA MT 59807

PURPOSE (USE): STOCK

* SOURCE: SPRING, TRIB OF DIGGINS CREEK
SOURCE TYPE: SURFACE WATER

PRIORITY DATE: MAY 22, 1890
TYPE OF HISTORICAL RIGHT: USE

* FLOW RATE: NO FLOW RATE HAS BEEN DECREED BECAUSE THIS USE CONSISTS OF STOCK DRINKING DIRECTLY FROM THE SOURCE, OR FROM A DITCH SYSTEM.

* VOLUME: THIS WATER RIGHT INCLUDES THE AMOUNT OF WATER CONSUMPTIVELY USED FOR STOCK WATERING PURPOSES AT THE RATE OF 30 GALLONS PER DAY PER ANIMAL UNIT. ANIMAL UNITS SHALL BE BASED ON REASONABLE CARRYING CAPACITY AND HISTORICAL USE OF THE AREA SERVICED BY THIS WATER SOURCE.

PERIOD OF USE: APRIL 01 TO DECEMBER 31

POINT OF DIVERSION AND MEANS OF DIVERSION:

	LOT	BLK	QTR SEC	SEC	TWP	RGE	COUNTY	MEANS
01			NWSESE	25	01N	19W	RAVALLI	SPRING BOX

PLACE OF USE FOR STOCK:

	ACRES	LOT	BLK	QTR SEC	SEC	TWP	RGE	COUNTY
001				NWSESE	25	01N	19W	RAVALLI

REMARKS:

THE FOLLOWING ELEMENTS WERE AMENDED BY THE CLAIMANT ON 05/03/89: POINT OF DIVERSION, MEANS OF DIVERSION, PLACE OF USE, FLOW RATE.

TEMPORARY PRELIMINARY DECREE
SOUTH END SUBBASIN - BITTERROOT RIVER
BASIN 76H
ABSTRACT OF WATER RIGHT CLAIM

WATER*RIGHT*NUMBER*76H*-W-050342-00*(CONTINUED)

REMARKS CONTINUED:

****
* THE DNRC EXAMINATION OF THIS CLAIM FOUND NO SIGNIFICANT FACTS, *
* DATA, OR ISSUES TO REPORT TO THE WATER COURT. *
****

A BETTER UNDERSTANDING OF YOUR CLAIMED WATER RIGHT CAN BE OBTAINED BY COMPARING YOUR RIGHT WITH OTHER CLAIMS IN THE BASIN. FOR EXAMPLE, COMPARE PRIORITY DATES, FLOW RATES, VOLUMES, OR ACRES IRRIGATED. ALSO, YOUR WATER RIGHT MAY BE SUBJECT TO WATER RIGHTS IN ADJOINING BASINS OR SUBBASINS AS WELL AS BEING SUBJECT TO OTHER RIGHTS ON YOUR SOURCE OF SUPPLY. FINALLY, YOUR WATER RIGHT MAY BE SUBJECT TO INDIAN RESERVED AND FEDERAL RESERVED WATER RIGHTS.

COMPLETE DETAILS REGARDING THE DNRC EXAMINATION RESULTS AND RELATED MATERIALS CAN BE REVIEWED AT THE OFFICE LOCATIONS IDENTIFIED IN THE DOCUMENT ENTITLED "NOTICE OF ENTRY OF TEMPORARY PRELIMINARY DECREE AND NOTICE OF AVAILABILITY."

SEE GENERAL FINDINGS OF FACT AND CONCLUSIONS OF LAW FOR FURTHER EXPLANATION OF YOUR CLAIMED WATER RIGHT. THESE FINDINGS CAN BE FOUND AS INDICATED IN THE DOCUMENT ENTITLED "NOTICE OF ENTRY OF TEMPORARY PRELIMINARY DECREE AND NOTICE OF AVAILABILITY." IF YOU NEED OBJECTION FORMS, OR HAVE QUESTIONS ABOUT WATER COURT PROCEDURES OR CHANGES TO YOUR RIGHT, YOU CAN CONTACT THE WATER COURT BY CALLING 1-800-624-3270 (WITHIN MONTANA ONLY) OR 1-406-586-4364, OR BY WRITING TO P.O. BOX 879, BOZEMAN MT 59771-0879.

04/11/94
PAGE 1,264

TEMPORARY PRELIMINARY DECREE
SOUTH END SUBBASIN - BITTERROOT RIVER
BASIN 76H
ABSTRACT OF WATER RIGHT CLAIM

WATER*RIGHT*NUMBER*76H*-W-050343-00

IMPORTANT NOTICE

YOUR WATER RIGHT AS SHOWN ON THIS ABSTRACT MAY HAVE CHANGES FROM YOUR WATER RIGHT AS CLAIMED OR AMENDED. AN ASTERISK (*) HAS BEEN PLACED NEXT TO EACH ITEM CHANGED BY THE DEPARTMENT OF NATURAL RESOURCES AND CONSERVATION (DNRC) DURING THE EXAMINATION PROCESS. THESE CHANGES ARE AUTHORIZED BY THE MONTANA WATER COURT OR THE WATER RIGHT CLAIM EXAMINATION RULES AS ADOPTED BY THE MONTANA SUPREME COURT.

OBJECTIONS MAY BE FILED ACCORDING TO THE PROCEDURES OUTLINED IN THE DOCUMENT ENTITYLED "NOTICE OF ENTRY OF TEMPORARY PRELIMINARY DECREE AND NOTICE OF AVAILABILITY." UNLESS OBJECTED TO OR CALLED IN ON MOTION OF THE MONTANA WATER COURT IN THIS DECREE OR IN THE PRELIMINARY DECREE, THE ELEMENTS OF THIS CLAIMED WATER RIGHT WILL APPEAR IN THE FINAL DECREE AS SHOWN ON THIS ABSTRACT. (SEE SECTION 85-2-233, MONTANA CODE ANNOTATED.)

OWNERS: USA (DEPT OF AGRICULTURE FOREST SERVICE)
PO BOX 7669
MISSOULA MT 59807

PURPOSE (USE): STOCK

* SOURCE: SPRING, TRIB OF HART CREEK
SOURCE TYPE: SURFACE WATER

ALSO KNOWN AS DEER CAMP SPRING.

PRIORITY DATE: MAY 22, 1890
TYPE OF HISTORICAL RIGHT: USE

* FLOW RATE: NO FLOW RATE HAS BEEN DECREED BECAUSE THIS USE CONSISTS OF STOCK DRINKING DIRECTLY FROM THE SOURCE, OR FROM A DITCH SYSTEM.

* VOLUME: THIS WATER RIGHT INCLUDES THE AMOUNT OF WATER CONSUMPTIVELY USED FOR STOCK WATERING PURPOSES AT THE RATE OF 30 GALLONS PER DAY PER ANIMAL UNIT. ANIMAL UNITS SHALL BE BASED ON REASONABLE CARRYING CAPACITY AND HISTORICAL USE OF THE AREA SERVICED BY THIS WATER SOURCE.

PERIOD OF USE: MARCH 01 TO NOVEMBER 30

POINT OF DIVERSION AND MEANS OF DIVERSION:

	LOT	BLK	QTR SEC	SEC	TWP	RGE	COUNTY	MEANS
01			SESWSE	02	01S	20W	RAVALLI	SPRING BOX

PLACE OF USE FOR STOCK:

	ACRES	LOT	BLK	QTR SEC	SEC	TWP	RGE	COUNTY
001				SESWSE	02	01S	20W	RAVALLI

REMARKS:

THE FOLLOWING ELEMENTS WERE AMENDED BY THE CLAIMANT ON 05/03/89: POINT OF DIVERSION, MEANS OF DIVERSION, PLACE OF USE, FLOW RATE.

TEMPORARY PRELIMINARY DECREE
SOUTH END SUBBASIN - BITTERROOT RIVER
BASIN 76H
ABSTRACT OF WATER RIGHT CLAIM

WATER*RIGHT*NUMBER*76H*-W-050343-00* (CONTINUED)

REMARKS CONTINUED:

****
* THE DNRC EXAMINATION OF THIS CLAIM FOUND NO SIGNIFICANT FACTS, *
* DATA, OR ISSUES TO REPORT TO THE WATER COURT. *
****

A BETTER UNDERSTANDING OF YOUR CLAIMED WATER RIGHT CAN BE OBTAINED BY COMPARING YOUR RIGHT WITH OTHER CLAIMS IN THE BASIN. FOR EXAMPLE, COMPARE PRIORITY DATES, FLOW RATES, VOLUMES, OR ACRES IRRIGATED. ALSO, YOUR WATER RIGHT MAY BE SUBJECT TO WATER RIGHTS IN ADJOINING BASINS OR SUBBASINS AS WELL AS BEING SUBJECT TO OTHER RIGHTS ON YOUR SOURCE OF SUPPLY. FINALLY, YOUR WATER RIGHT MAY BE SUBJECT TO INDIAN RESERVED AND FEDERAL RESERVED WATER RIGHTS.

COMPLETE DETAILS REGARDING THE DNRC EXAMINATION RESULTS AND RELATED MATERIALS CAN BE REVIEWED AT THE OFFICE LOCATIONS IDENTIFIED IN THE DOCUMENT ENTITLED "NOTICE OF ENTRY OF TEMPORARY PRELIMINARY DECREE AND NOTICE OF AVAILABILITY."

SEE GENERAL FINDINGS OF FACT AND CONCLUSIONS OF LAW FOR FURTHER EXPLANATION OF YOUR CLAIMED WATER RIGHT. THESE FINDINGS CAN BE FOUND AS INDICATED IN THE DOCUMENT ENTITLED "NOTICE OF ENTRY OF TEMPORARY PRELIMINARY DECREE AND NOTICE OF AVAILABILITY." IF YOU NEED OBJECTION FORMS, OR HAVE QUESTIONS ABOUT WATER COURT PROCEDURES OR CHANGES TO YOUR RIGHT, YOU CAN CONTACT THE WATER COURT BY CALLING 1-800-624-3270 (WITHIN MONTANA ONLY) OR 1-406-586-4364, OR BY WRITING TO P.O. BOX 879, BOZEMAN MT 59771-0879.

TEMPORARY PRELIMINARY DECREE
SOUTH END SUBBASIN - BITTERROOT RIVER
BASIN 76H
ABSTRACT OF WATER RIGHT CLAIM

WATER RIGHT NUMBER 76H-W-050344-00

IMPORTANT NOTICE

YOUR WATER RIGHT AS SHOWN ON THIS ABSTRACT MAY HAVE CHANGES FROM YOUR WATER RIGHT AS CLAIMED OR AMENDED. AN ASTERISK (*) HAS BEEN PLACED NEXT TO EACH ITEM CHANGED BY THE DEPARTMENT OF NATURAL RESOURCES AND CONSERVATION (DNRC) DURING THE EXAMINATION PROCESS. THESE CHANGES ARE AUTHORIZED BY THE MONTANA WATER COURT OR THE WATER RIGHT CLAIM EXAMINATION RULES AS ADOPTED BY THE MONTANA SUPREME COURT.

OBJECTIONS MAY BE FILED ACCORDING TO THE PROCEDURES OUTLINED IN THE DOCUMENT ENTITLED "NOTICE OF ENTRY OF TEMPORARY PRELIMINARY DECREE AND NOTICE OF AVAILABILITY." UNLESS OBJECTED TO OR CALLED IN ON MOTION OF THE MONTANA WATER COURT IN THIS DECREE OR IN THE PRELIMINARY DECREE, THE ELEMENTS OF THIS CLAIMED WATER RIGHT WILL APPEAR IN THE FINAL DECREE AS SHOWN ON THIS ABSTRACT. (SEE SECTION 85-2-233, MONTANA CODE ANNOTATED.)

OWNERS: USA (DEPT OF AGRICULTURE FOREST SERVICE)
PO BOX 7669
MISSOULA MT 59807

PURPOSE (USE): STOCK

SOURCE: UNNAMED TRIBUTARY OF MEDICINE TREE CREEK
SOURCE TYPE: SURFACE WATER

PRIORITY DATE: OCTOBER 03, 1905
TYPE OF HISTORICAL RIGHT: USE

* FLOW RATE: NO FLOW RATE HAS BEEN DECREED BECAUSE THIS USE CONSISTS OF STOCK DRINKING DIRECTLY FROM THE SOURCE, OR FROM A DITCH SYSTEM.

* VOLUME: THIS WATER RIGHT INCLUDES THE AMOUNT OF WATER CONSUMPTIVELY USED FOR STOCK WATERING PURPOSES AT THE RATE OF 30 GALLONS PER DAY PER ANIMAL UNIT. ANIMAL UNITS SHALL BE BASED ON REASONABLE CARRYING CAPACITY AND HISTORICAL USE OF THE AREA SERVICED BY THIS WATER SOURCE.

PERIOD OF USE: APRIL 01 TO OCTOBER 31

* POINT OF DIVERSION AND MEANS OF DIVERSION:

	LOT	BLK	QTR SEC	SEC	TWP	RGE	COUNTY	MEANS
01			SESW	14	02N	20W	RAVALLI	DIRECT FROM SOURCE
02			W2W2SE	14	02N	20W	RAVALLI	DIRECT FROM SOURCE
03			NE	14	02N	20W	RAVALLI	DIRECT FROM SOURCE
04			E2SE	11	02N	20W	RAVALLI	DIRECT FROM SOURCE
05			NWSW	12	02N	20W	RAVALLI	DIRECT FROM SOURCE
06			S2SWNW	12	02N	20W	RAVALLI	DIRECT FROM SOURCE

* PLACE OF USE FOR STOCK

	ACRES	LOT	BLK	QTR SEC	SEC	TWP	RGE	COUNTY
001				S2SWNW	12	02N	20W	RAVALLI
002				SESW	14	02N	20W	RAVALLI
003				W2W2SE	14	02N	20W	RAVALLI
004				NE	14	02N	20W	RAVALLI
005				E2SE	11	02N	20W	RAVALLI
006				NWSW	12	02N	20W	RAVALLI

TEMPORARY PRELIMINARY DECREE
SOUTH END SUBBASIN - BITTERROOT RIVER
BASIN 76H
ABSTRACT OF WATER RIGHT CLAIM

WATER*RIGHT*NUMBER*76H*-W-050344-00*(CONTINUED)

REMARKS CONTINUED:

```
**************************************************************************
*  THE FOLLOWING ISSUES WERE IDENTIFIED BY THE DNRC DURING ITS           *
*  EXAMINATION OF THIS WATER RIGHT CLAIM.  THESE ISSUES MAY REMAIN       *
*  UNRESOLVED IF NO OBJECTIONS ARE FILED.                                *
*                                                                        *
*                                                                        *
*                                                                        *
*        THIS CLAIM APPEARS TO BE DUPLICATED BY WATER RIGHT              *
*        NO. W050378-00.                                                 *
*                                                                        *
*                                                                        *
**************************************************************************
```

A BETTER UNDERSTANDING OF YOUR CLAIMED WATER RIGHT CAN BE OBTAINED BY COMPARING YOUR RIGHT WITH OTHER CLAIMS IN THE BASIN. FOR EXAMPLE, COMPARE PRIORITY DATES, FLOW RATES, VOLUMES, OR ACRES IRRIGATED. ALSO, YOUR WATER RIGHT MAY BE SUBJECT TO WATER RIGHTS IN ADJOINING BASINS OR SUBBASINS AS WELL AS BEING SUBJECT TO OTHER RIGHTS ON YOUR SOURCE OF SUPPLY. FINALLY, YOUR WATER RIGHT MAY BE SUBJECT TO INDIAN RESERVED AND FEDERAL RESERVED WATER RIGHTS.

COMPLETE DETAILS REGARDING THE DNRC EXAMINATION RESULTS AND RELATED MATERIALS CAN BE REVIEWED AT THE OFFICE LOCATIONS IDENTIFIED IN THE DOCUMENT ENTITLED "NOTICE OF ENTRY OF TEMPORARY PRELIMINARY DECREE AND NOTICE OF AVAILABILITY."

SEE GENERAL FINDINGS OF FACT AND CONCLUSIONS OF LAW FOR FURTHER EXPLANATION OF YOUR CLAIMED WATER RIGHT. THESE FINDINGS CAN BE FOUND AS INDICATED IN THE DOCUMENT ENTITLED "NOTICE OF ENTRY OF TEMPORARY PRELIMINARY DECREE AND NOTICE OF AVAILABILITY." IF YOU NEED OBJECTION FORMS, OR HAVE QUESTIONS ABOUT WATER COURT PROCEDURES OR CHANGES TO YOUR RIGHT, YOU CAN CONTACT THE WATER COURT BY CALLING 1-800-624-3270 (WITHIN MONTANA ONLY) OR 1-406-586-4364, OR BY WRITING TO P.O. BOX 879, BOZEMAN MT 59771-0879.

04/11/94
PAGE 1,268

TEMPORARY PRELIMINARY DECREE
SOUTH END SUBBASIN - BITTERROOT RIVER
BASIN 76H
ABSTRACT OF WATER RIGHT CLAIM

WATER RIGHT NUMBER 76H -W-050345-00

IMPORTANT NOTICE

YOUR WATER RIGHT AS SHOWN ON THIS ABSTRACT MAY HAVE CHANGES FROM YOUR WATER RIGHT AS CLAIMED OR AMENDED. AN ASTERISK (*) HAS BEEN PLACED NEXT TO EACH ITEM CHANGED BY THE DEPARTMENT OF NATURAL RESOURCES AND CONSERVATION (DNRC) DURING THE EXAMINATION PROCESS. THESE CHANGES ARE AUTHORIZED BY THE MONTANA WATER COURT OR THE WATER RIGHT CLAIM EXAMINATION RULES AS ADOPTED BY THE MONTANA SUPREME COURT.

OBJECTIONS MAY BE FILED ACCORDING TO THE PROCEDURES OUTLINED IN THE DOCUMENT ENTITLED "NOTICE OF ENTRY OF TEMPORARY PRELIMINARY DECREE AND NOTICE OF AVAILABILITY." UNLESS OBJECTED TO OR CALLED IN ON MOTION OF THE MONTANA WATER COURT IN THIS DECREE OR IN THE PRELIMINARY DECREE, THE ELEMENTS OF THIS CLAIMED WATER RIGHT WILL APPEAR IN THE FINAL DECREE AS SHOWN ON THIS ABSTRACT. (SEE SECTION 85-2-233, MONTANA CODE ANNOTATED.)

OWNERS: USA (DEPT OF AGRICULTURE FOREST SERVICE)
PO BOX 7669
MISSOULA MT 59807

PURPOSE (USE): STOCK

SOURCE: UNNAMED TRIBUTARY OF MEDICINE TREE CREEK
SOURCE TYPE: SURFACE WATER

PRIORITY DATE: OCTOBER 03, 1905
TYPE OF HISTORICAL RIGHT: USE

* FLOW RATE: NO FLOW RATE HAS BEEN DECREED BECAUSE THIS USE CONSISTS OF STOCK DRINKING DIRECTLY FROM THE SOURCE, OR FROM A DITCH SYSTEM.

* VOLUME: THIS WATER RIGHT INCLUDES THE AMOUNT OF WATER CONSUMPTIVELY USED FOR STOCK WATERING PURPOSES AT THE RATE OF 30 GALLONS PER DAY PER ANIMAL UNIT. ANIMAL UNITS SHALL BE BASED ON REASONABLE CARRYING CAPACITY AND HISTORICAL USE OF THE AREA SERVICED BY THIS WATER SOURCE.

PERIOD OF USE: APRIL 01 TO OCTOBER 31

* POINT OF DIVERSION AND MEANS OF DIVERSION:

	LOT	BLK	QTR SEC	SEC	TWP	RGE	COUNTY	MEANS
01			NESW	15	02N	20W	RAVALLI	DIRECT FROM SOURCE
02			SESENW	15	02N	20W	RAVALLI	DIRECT FROM SOURCE
03			NE	15	02N	20W	RAVALLI	DIRECT FROM SOURCE
04			NWNWNW	14	02N	20W	RAVALLI	DIRECT FROM SOURCE
05			SW	11	02N	20W	RAVALLI	DIRECT FROM SOURCE
06			SWSENW	11	02N	20W	RAVALLI	DIRECT FROM SOURCE

* PLACE OF USE FOR STOCK:

	ACRES	LOT	BLK	QTR SEC	SEC	TWP	RGE	COUNTY
001				SWSENW	11	02N	20W	RAVALLI
002				NESW	15	02N	20W	RAVALLI
003				SESENW	15	02N	20W	RAVALLI
004				NE	15	02N	20W	RAVALLI
005				NWNWNW	14	02N	20W	RAVALLI
006				SW	11	02N	20W	RAVALLI

TEMPORARY PRELIMINARY DECREE
SOUTH END SUBBASIN - BITTERROOT RIVER
BASIN 76H
ABSTRACT OF WATER RIGHT CLAIM

WATER*RIGHT*NUMBER*76H*-W-050345-00* (CONTINUED)

REMARKS CONTINUED:

****
* THE DNRC EXAMINATION OF THIS CLAIM FOUND NO SIGNIFICANT FACTS, *
* DATA, OR ISSUES TO REPORT TO THE WATER COURT. *
****

A BETTER UNDERSTANDING OF YOUR CLAIMED WATER RIGHT CAN BE OBTAINED BY COMPARING YOUR RIGHT WITH OTHER CLAIMS IN THE BASIN. FOR EXAMPLE, COMPARE PRIORITY DATES, FLOW RATES, VOLUMES, OR ACRES IRRIGATED. ALSO, YOUR WATER RIGHT MAY BE SUBJECT TO WATER RIGHTS IN ADJOINING BASINS OR SUBBASINS AS WELL AS BEING SUBJECT TO OTHER RIGHTS ON YOUR SOURCE OF SUPPLY. FINALLY, YOUR WATER RIGHT MAY BE SUBJECT TO INDIAN RESERVED AND FEDERAL RESERVED WATER RIGHTS.

COMPLETE DETAILS REGARDING THE DNRC EXAMINATION RESULTS AND RELATED MATERIALS CAN BE REVIEWED AT THE OFFICE LOCATIONS IDENTIFIED IN THE DOCUMENT ENTITLED "NOTICE OF ENTRY OF TEMPORARY PRELIMINARY DECREE AND NOTICE OF AVAILABILITY."

SEE GENERAL FINDINGS OF FACT AND CONCLUSIONS OF LAW FOR FURTHER EXPLANATION OF YOUR CLAIMED WATER RIGHT. THESE FINDINGS CAN BE FOUND AS INDICATED IN THE DOCUMENT ENTITLED "NOTICE OF ENTRY OF TEMPORARY PRELIMINARY DECREE AND NOTICE OF AVAILABILITY." IF YOU NEED OBJECTION FORMS, OR HAVE QUESTIONS ABOUT WATER COURT PROCEDURES OR CHANGES TO YOUR RIGHT, YOU CAN CONTACT THE WATER COURT BY CALLING 1-800-624-3270 (WITHIN MONTANA ONLY) OR 1-406-586-4364, OR BY WRITING TO P.O. BOX 879, BOZEMAN MT 59771-0879.

C02

04/11/94
PAGE 1,270

TEMPORARY PRELIMINARY DECREE
SOUTH END SUBBASIN - BITTERROOT RIVER
BASIN 76H
ABSTRACT OF WATER RIGHT CLAIM

WATER*RIGHT*NUMBER*76H*-0-050346-00

***** THIS WATER RIGHT CLAIM HAS BEEN TERMINATED *****

OWNERS: USA (DEPT OF AGRICULTURE FOREST SERVICE)
PO BOX 7669
MISSOULA MT 59807

PURPOSE (USE): STOCK

SOURCE: SPRING, TRIB OF ELK GULCH

PRIORITY DATE:

FLOW RATE:

VOLUME:

PERIOD OF USE:

POINT OF DIVERSION AND MEANS OF DIVERSION:

	LOT BLK	QTR SEC	SEC	TWP	RGE	COUNTY	MEANS
01		SWNENE	30	02N	19W	RAVALLI	DIRECT FROM SOURCE

PLACE OF USE FOR STOCK:

REMARKS:

THIS CLAIMED WATER RIGHT HAS BEEN WITHDRAWN AS IT WAS DUPLICATED BY CLAIM NO. W050298-00.

THIS CLAIM WAS WITHDRAWN FROM THE ADJUDICATION PROCESS AT THE REQUEST OF THE CLAIMANT ON 08/02/89.

****
* THE DNRC EXAMINATION OF THIS CLAIM MAY NOT HAVE BEEN COMPLETED *
* AS THE CLAIMANT WITHDREW THE CLAIM. *
****

OBJECTIONS MAY BE FILED ACCORDING TO THE PROCEDURES OUTLINED IN THE DOCUMENT ENTITLED "NOTICE OF ENTRY OF TEMPORARY PRELIMINARY DECREE AND NOTICE OF AVAILABILITY." UNLESS OBJECTED TO OR CALLED IN ON MOTION OF THE MONTANA WATER COURT IN THIS DECREE OR IN THE PRELIMINARY DECREE, THE ELEMENTS OF THIS CLAIMED WATER RIGHT WILL APPEAR IN THE FINAL DECREE AS SHOWN ON THIS ABSTRACT. (SEE SECTION 85-2-233, MONTANA CODE ANNOTATED.)

SEE GENERAL FINDINGS OF FACT AND CONCLUSIONS OF LAW FOR FURTHER EXPLANATION OF YOUR CLAIMED WATER RIGHT. THESE FINDINGS CAN BE FOUND AS INDICATED IN THE DOCUMENT ENTITLED "NOTICE OF ENTRY OF TEMPORARY PRELIMINARY DECREE AND NOTICE OF AVAILABILITY." IF YOU NEED OBJECTION FORMS, OR HAVE QUESTIONS ABOUT WATER COURT PROCEDURES OR CHANGES TO YOUR RIGHT, YOU CAN CONTACT THE WATER COURT BY CALLING 1-800-624-3270 (WITHIN MONTANA ONLY) OR 1-406-586-4364, OR BY WRITING TO P.O. BOX 879, BOZEMAN MT 59771-0879.

D02

TEMPORARY PRELIMINARY DECREE
SOUTH END SUBBASIN - BITTERROOT RIVER
BASIN 76H
ABSTRACT OF WATER RIGHT CLAIM

WATER*RIGHT*NUMBER*76H*-W-050347-00

IMPORTANT NOTICE

YOUR WATER RIGHT AS SHOWN ON THIS ABSTRACT MAY HAVE CHANGES FROM YOUR WATER RIGHT AS CLAIMED OR AMENDED. AN ASTERISK (*) HAS BEEN PLACED NEXT TO EACH ITEM CHANGED BY THE DEPARTMENT OF NATURAL RESOURCES AND CONSERVATION (DNRC) DURING THE EXAMINATION PROCESS. THESE CHANGES ARE AUTHORIZED BY THE MONTANA WATER COURT OR THE WATER RIGHT CLAIM EXAMINATION RULES AS ADOPTED BY THE MONTANA SUPREME COURT.

OBJECTIONS MAY BE FILED ACCORDING TO THE PROCEDURES OUTLINED IN THE DOCUMENT ENTITLED "NOTICE OF ENTRY OF TEMPORARY PRELIMINARY DECREE AND NOTICE OF AVAILABILITY." UNLESS OBJECTED TO OR CALLED IN ON MOTION OF THE MONTANA WATER COURT IN THIS DECREE OR IN THE PRELIMINARY DECREE, THE ELEMENTS OF THIS CLAIMED WATER RIGHT WILL APPEAR IN THE FINAL DECREE AS SHOWN ON THIS ABSTRACT. (SEE SECTION 85-2-233, MONTANA CODE ANNOTATED.)

OWNERS: USA (DEPT OF AGRICULTURE FOREST SERVICE)
PO BOX 7669
MISSOULA MT 59807

PURPOSE (USE): STOCK

* SOURCE: SPRING, TRIB OF KELLY GULCH
SOURCE TYPE: SURFACE WATER

PRIORITY DATE: MAY 22, 1890
TYPE OF HISTORICAL RIGHT: USE

* FLOW RATE: NO FLOW RATE HAS BEEN DECREED BECAUSE THIS USE CONSISTS OF STOCK DRINKING DIRECTLY FROM THE SOURCE, OR FROM A DITCH SYSTEM.

* VOLUME: THIS WATER RIGHT INCLUDES THE AMOUNT OF WATER CONSUMPTIVELY USED FOR STOCK WATERING PURPOSES AT THE RATE OF 30 GALLONS PER DAY PER ANIMAL UNIT. ANIMAL UNITS SHALL BE BASED ON REASONABLE CARRYING CAPACITY AND HISTORICAL USE OF THE AREA SERVICED BY THIS WATER SOURCE.

PERIOD OF USE: MARCH 01 TO NOVEMBER 30

POINT OF DIVERSION AND MEANS OF DIVERSION:

	LOT	BLK	QTR SEC	SEC	TWP	RGE	COUNTY	MEANS
01			SENWSE	01	01N	19W	RAVALLI	SPRING BOX

PLACE OF USE FOR STOCK:

	ACRES	LOT	BLK	QTR SEC	SEC	TWP	RGE	COUNTY
001				SENWSE	01	01N	19W	RAVALLI

REMARKS:

THE FOLLOWING ELEMENTS WERE AMENDED BY THE CLAIMANT ON 05/03/89: MEANS OF DIVERSION, FLOW RATE.

***

TEMPORARY PRELIMINARY DECREE
SOUTH END SUBBASIN - BITTERROOT RIVER
BASIN 76H
ABSTRACT OF WATER RIGHT CLAIM

WATER*RIGHT*NUMBER*76H*-W-050347-00*(CONTINUED)

A BETTER UNDERSTANDING OF YOUR CLAIMED WATER RIGHT CAN BE OBTAINED BY COMPARING YOUR RIGHT WITH OTHER CLAIMS IN THE BASIN. FOR EXAMPLE, COMPARE PRIORITY DATES, FLOW RATES, VOLUMES, OR ACRES IRRIGATED. ALSO, YOUR WATER RIGHT MAY BE SUBJECT TO WATER RIGHTS IN ADJOINING BASINS OR SUBBASINS AS WELL AS BEING SUBJECT TO OTHER RIGHTS ON YOUR SOURCE OF SUPPLY. FINALLY, YOUR WATER RIGHT MAY BE SUBJECT TO INDIAN RESERVED AND FEDERAL RESERVED WATER RIGHTS.

COMPLETE DETAILS REGARDING THE DNRC EXAMINATION RESULTS AND RELATED MATERIALS CAN BE REVIEWED AT THE OFFICE LOCATIONS IDENTIFIED IN THE DOCUMENT ENTITLED "NOTICE OF ENTRY OF TEMPORARY PRELIMINARY DECREE AND NOTICE OF AVAILABILITY."

SEE GENERAL FINDINGS OF FACT AND CONCLUSIONS OF LAW FOR FURTHER EXPLANATION OF YOUR CLAIMED WATER RIGHT. THESE FINDINGS CAN BE FOUND AS INDICATED IN THE DOCUMENT ENTITLED "NOTICE OF ENTRY OF TEMPORARY PRELIMINARY DECREE AND NOTICE OF AVAILABILITY." IF YOU NEED OBJECTION FORMS, OR HAVE QUESTIONS ABOUT WATER COURT PROCEDURES OR CHANGES TO YOUR RIGHT, YOU CAN CONTACT THE WATER COURT BY CALLING 1-800-624-3270 (WITHIN MONTANA ONLY) OR 1-406-586-4364, OR BY WRITING TO P.O. BOX 879, BOZEMAN MT 59771-0879.

04/11/94
PAGE 1,273

TEMPORARY PRELIMINARY DECREE
SOUTH END SUBBASIN - BITTERROOT RIVER
BASIN 76H
ABSTRACT OF WATER RIGHT CLAIM

WATER*RIGHT*NUMBER*76H*-W-050348-00

IMPORTANT NOTICE

YOUR WATER RIGHT AS SHOWN ON THIS ABSTRACT MAY HAVE CHANGES FROM YOUR WATER RIGHT AS CLAIMED OR AMENDED. AN ASTERISK (*) HAS BEEN PLACED NEXT TO EACH ITEM CHANGED BY THE DEPARTMENT OF NATURAL RESOURCES AND CONSERVATION (DNRC) DURING THE EXAMINATION PROCESS. THESE CHANGES ARE AUTHORIZED BY THE MONTANA WATER COURT OR THE WATER RIGHT CLAIM EXAMINATION RULES AS ADOPTED BY THE MONTANA SUPREME COURT.

OBJECTIONS MAY BE FILED ACCORDING TO THE PROCEDURES OUTLINED IN THE DOCUMENT ENTITLED "NOTICE OF ENTRY OF TEMPORARY PRELIMINARY DECREE AND NOTICE OF AVAILABILITY." UNLESS OBJECTED TO OR CALLED IN ON MOTION OF THE MONTANA WATER COURT IN THIS DECREE OR IN THE PRELIMINARY DECREE, THE ELEMENTS OF THIS CLAIMED WATER RIGHT WILL APPEAR IN THE FINAL DECREE AS SHOWN ON THIS ABSTRACT. (SEE SECTION 85-2-233, MONTANA CODE ANNOTATED.)

OWNERS: USA (DEPT OF AGRICULTURE FOREST SERVICE)
PO BOX 7669
MISSOULA MT 59807

PURPOSE (USE): STOCK

SOURCE: FIRE CREEK
SOURCE TYPE: SURFACE WATER

PRIORITY DATE: MAY 22, 1890
TYPE OF HISTORICAL RIGHT: USE

FLOW RATE: NO FLOW RATE HAS BEEN DECREED BECAUSE THIS USE CONSISTS OF STOCK DRINKING DIRECTLY FROM THE SOURCE, OR FROM A DITCH SYSTEM.

* VOLUME: THIS WATER RIGHT INCLUDES THE AMOUNT OF WATER CONSUMPTIVELY USED FOR STOCK WATERING PURPOSES AT THE RATE OF 30 GALLONS PER DAY PER ANIMAL UNIT. ANIMAL UNITS SHALL BE BASED ON REASONABLE CARRYING CAPACITY AND HISTORICAL USE OF THE AREA SERVICED BY THIS WATER SOURCE.

PERIOD OF USE: MAY 01 TO NOVEMBER 30

* POINT OF DIVERSION AND MEANS OF DIVERSION:

	LOT	BLK	QTR SEC	SEC	TWP	RGE	COUNTY	MEANS
01			E2NWSE	34	01N	20W	RAVALLI	DIRECT FROM SOURCE
02			NESE	34	01N	20W	RAVALLI	DIRECT FROM SOURCE
03			N2SW	35	01N	20W	RAVALLI	DIRECT FROM SOURCE
04			N2SE	35	01N	20W	RAVALLI	DIRECT FROM SOURCE
05			NESESE	35	01N	20W	RAVALLI	DIRECT FROM SOURCE
06			NWSWSW	36	01N	20W	RAVALLI	DIRECT FROM SOURCE

* PLACE OF USE FOR STOCK:

	ACRES	LOT	BLK	QTR SEC	SEC	TWP	RGE	COUNTY
001				NWSWSW	36	01N	20W	RAVALLI
002				E2NWSE	34	01N	20W	RAVALLI
003				NESE	34	01N	20W	RAVALLI
004				N2SW	35	01N	20W	RAVALLI
005				N2SE	35	01N	20W	RAVALLI
006				NESESE	35	01N	20W	RAVALLI

TEMPORARY PRELIMINARY DECREE
SOUTH END SUBBASIN - BITTERROOT RIVER
BASIN 76H
ABSTRACT OF WATER RIGHT CLAIM

WATER*RIGHT*NUMBER*76H*-W-050348-00*(CONTINUED)

REMARKS CONTINUED:

****
* THE DNRC EXAMINATION OF THIS CLAIM FOUND NO SIGNIFICANT FACTS, *
* DATA, OR ISSUES TO REPORT TO THE WATER COURT. *
****

A BETTER UNDERSTANDING OF YOUR CLAIMED WATER RIGHT CAN BE OBTAINED BY COMPARING YOUR RIGHT WITH OTHER CLAIMS IN THE BASIN. FOR EXAMPLE, COMPARE PRIORITY DATES, FLOW RATES, VOLUMES, OR ACRES IRRIGATED. ALSO, YOUR WATER RIGHT MAY BE SUBJECT TO WATER RIGHTS IN ADJOINING BASINS OR SUBBASINS AS WELL AS BEING SUBJECT TO OTHER RIGHTS ON YOUR SOURCE OF SUPPLY. FINALLY, YOUR WATER RIGHT MAY BE SUBJECT TO INDIAN RESERVED AND FEDERAL RESERVED WATER RIGHTS.

COMPLETE DETAILS REGARDING THE DNRC EXAMINATION RESULTS AND RELATED MATERIALS CAN BE REVIEWED AT THE OFFICE LOCATIONS IDENTIFIED IN THE DOCUMENT ENTITLED "NOTICE OF ENTRY OF TEMPORARY PRELIMINARY DECREE AND NOTICE OF AVAILABILITY."

SEE GENERAL FINDINGS OF FACT AND CONCLUSIONS OF LAW FOR FURTHER EXPLANATION OF YOUR CLAIMED WATER RIGHT. THESE FINDINGS CAN BE FOUND AS INDICATED IN THE DOCUMENT ENTITLED "NOTICE OF ENTRY OF TEMPORARY PRELIMINARY DECREE AND NOTICE OF AVAILABILITY." IF YOU NEED OBJECTION FORMS, OR HAVE QUESTIONS ABOUT WATER COURT PROCEDURES OR CHANGES TO YOUR RIGHT, YOU CAN CONTACT THE WATER COURT BY CALLING 1-800-624-3270 (WITHIN MONTANA ONLY) OR 1-406-586-4364, OR BY WRITING TO P.O. BOX 879, BOZEMAN MT 59771-0879.

04/11/94
PAGE 1,275

TEMPORARY PRELIMINARY DECREE
SOUTH END SUBBASIN - BITTERROOT RIVER
BASIN 76H
ABSTRACT OF WATER RIGHT CLAIM

WATER*RIGHT*NUMBER*76H*-W-050349-00

IMPORTANT NOTICE

YOUR WATER RIGHT AS SHOWN ON THIS ABSTRACT MAY HAVE CHANGES FROM YOUR WATER RIGHT AS CLAIMED OR AMENDED. AN ASTERISK (*) HAS BEEN PLACED NEXT TO EACH ITEM CHANGED BY THE DEPARTMENT OF NATURAL RESOURCES AND CONSERVATION (DNRC) DURING THE EXAMINATION PROCESS. THESE CHANGES ARE AUTHORIZED BY THE MONTANA WATER COURT OR THE WATER RIGHT CLAIM EXAMINATION RULES AS ADOPTED BY THE MONTANA SUPREME COURT.

OBJECTIONS MAY BE FILED ACCORDING TO THE PROCEDURES OUTLINED IN THE DOCUMENT ENTITLED "NOTICE OF ENTRY OF TEMPORARY PRELIMINARY DECREE AND NOTICE OF AVAILABILITY." UNLESS OBJECTED TO OR CALLED IN ON MOTION OF THE MONTANA WATER COURT IN THIS DECREE OR IN THE PRELIMINARY DECREE, THE ELEMENTS OF THIS CLAIMED WATER RIGHT WILL APPEAR IN THE FINAL DECREE AS SHOWN ON THIS ABSTRACT. (SEE SECTION 85-2-233, MONTANA CODE ANNOTATED.)

OWNERS: USA (DEPT OF AGRICULTURE FOREST SERVICE)
PO BOX 7669
MISSOULA MT 59807

PURPOSE (USE): STOCK

SOURCE: MEADOW CREEK
SOURCE TYPE: SURFACE WATER

PRIORITY DATE: MAY 03, 1890
TYPE OF HISTORICAL RIGHT: USE

* FLOW RATE: NO FLOW RATE HAS BEEN DECREED BECAUSE THIS USE CONSISTS OF STOCK DRINKING DIRECTLY FROM THE SOURCE, OR FROM A DITCH SYSTEM.

* VOLUME: THIS WATER RIGHT INCLUDES THE AMOUNT OF WATER CONSUMPTIVELY USED FOR STOCK WATERING PURPOSES AT THE RATE OF 30 GALLONS PER DAY PER ANIMAL UNIT. ANIMAL UNITS SHALL BE BASED ON REASONABLE CARRYING CAPACITY AND HISTORICAL USE OF THE AREA SERVICED BY THIS WATER SOURCE.

PERIOD OF USE: MAY 01 TO NOVEMBER 30

* POINT OF DIVERSION AND MEANS OF DIVERSION:

	LOT	BLK	QTR SEC	SEC	TWP	RGE	COUNTY	MEANS
01			SE	24	02N	18W	RAVALLI	DIRECT FROM SOURCE
02			E2NE	25	02N	18W	RAVALLI	DIRECT FROM SOURCE
03			E2SE	25	02N	18W	RAVALLI	DIRECT FROM SOURCE
04			NE	36	02N	18W	RAVALLI	DIRECT FROM SOURCE
05			N2SW	36	02N	18W	RAVALLI	DIRECT FROM SOURCE
06			S2SE	35	02N	18W	RAVALLI	DIRECT FROM SOURCE
07			W2NE	02	01N	18W	RAVALLI	DIRECT FROM SOURCE
08			SESENW	02	01N	18W	RAVALLI	DIRECT FROM SOURCE
09			SW	02	01N	18W	RAVALLI	DIRECT FROM SOURCE
10			NWNWNW	11	01N	18W	RAVALLI	DIRECT FROM SOURCE
11			NE	10	01N	18W	RAVALLI	DIRECT FROM SOURCE
12			SE	10	01N	18W	RAVALLI	DIRECT FROM SOURCE
13			NENE	15	01N	18W	RAVALLI	DIRECT FROM SOURCE
14			NW	14	01N	18W	RAVALLI	DIRECT FROM SOURCE
15			E2SW	14	01N	18W	RAVALLI	DIRECT FROM SOURCE
16			SWSE	14	01N	18W	RAVALLI	DIRECT FROM SOURCE
17			NE	23	01N	18W	RAVALLI	DIRECT FROM SOURCE

04/11/94
PAGE 1,276

TEMPORARY PRELIMINARY DECREE
SOUTH END SUBBASIN - BITTERROOT RIVER
BASIN 76H
ABSTRACT OF WATER RIGHT CLAIM

WATER*RIGHT*NUMBER*76H*-W-050349-00* (CONTINUED)

POINT OF DIVERSION CONTINUED:

18	NESE	23	01N	18W	RAVALLI	DIRECT FROM SOURCE
19	W2W2SW	24	01N	18W	RAVALLI	DIRECT FROM SOURCE
20	W2NW	25	01N	18W	RAVALLI	DIRECT FROM SOURCE
21	SW	25	01N	18W	RAVALLI	DIRECT FROM SOURCE
22	NENW	36	01N	18W	RAVALLI	DIRECT FROM SOURCE

* PLACE OF USE FOR STOCK:

	ACRES	LOT	BLK	QTR SEC	SEC	TWP	RGE	COUNTY
001				NENW	36	01N	18W	RAVALLI
002				SE	24	02N	18W	RAVALLI
003				E2NE	25	02N	18W	RAVALLI
004				E2SE	25	02N	18W	RAVALLI
005				NE	36	02N	18W	RAVALLI
006				N2SW	36	02N	18W	RAVALLI
007				S2SE	35	02N	18W	RAVALLI
008				W2NE	02	01N	18W	RAVALLI
009				SESENW	02	01N	18W	RAVALLI
010				SW	02	01N	18W	RAVALLI
011				NWNWNW	11	01N	18W	RAVALLI
012				NE	10	01N	18W	RAVALLI
013				SE	10	01N	18W	RAVALLI
014				NENE	15	01N	18W	RAVALLI
015				NW	14	01N	18W	RAVALLI
016				E2SW	14	01N	18W	RAVALLI
017				SWSE	14	01N	18W	RAVALLI
018				NE	23	01N	18W	RAVALLI
019				NESE	23	01N	18W	RAVALLI
020				W2W2SW	24	01N	18W	RAVALLI
021				W2NW	25	01N	18W	RAVALLI
022				SW	25	01N	18W	RAVALLI

****
* THE DNRC EXAMINATION OF THIS CLAIM FOUND NO SIGNIFICANT FACTS, *
* DATA, OR ISSUES TO REPORT TO THE WATER COURT. *
****

A BETTER UNDERSTANDING OF YOUR CLAIMED WATER RIGHT CAN BE OBTAINED BY COMPARING YOUR RIGHT WITH OTHER CLAIMS IN THE BASIN. FOR EXAMPLE, COMPARE PRIORITY DATES, FLOW RATES, VOLUMES, OR ACRES IRRIGATED. ALSO, YOUR WATER RIGHT MAY BE SUBJECT TO WATER RIGHTS IN ADJOINING BASINS OR SUBBASINS AS WELL AS BEING SUBJECT TO OTHER RIGHTS ON YOUR SOURCE OF SUPPLY. FINALLY, YOUR WATER RIGHT MAY BE SUBJECT TO INDIAN RESERVED AND FEDERAL RESERVED WATER RIGHTS.

COMPLETE DETAILS REGARDING THE DNRC EXAMINATION RESULTS AND RELATED MATERIALS CAN BE REVIEWED AT THE OFFICE LOCATIONS IDENTIFIED IN THE DOCUMENT ENTITLED "NOTICE OF ENTRY OF TEMPORARY PRELIMINARY DECREE AND NOTICE OF AVAILABILITY."

SEE GENERAL FINDINGS OF FACT AND CONCLUSIONS OF LAW FOR FURTHER EXPLANATION OF YOUR CLAIMED WATER RIGHT. THESE FINDINGS CAN BE FOUND AS INDICATED IN THE DOCUMENT ENTITLED "NOTICE OF ENTRY OF TEMPORARY PRELIMINARY DECREE AND NOTICE OF AVAILABILITY." IF YOU NEED OBJECTION FORMS, OR HAVE QUESTIONS ABOUT WATER COURT PROCEDURES OR CHANGES TO YOUR RIGHT, YOU CAN CONTACT THE WATER COURT BY CALLING 1-800-624-3270 (WITHIN MONTANA ONLY) OR 1-406-586-4364, OR BY WRITING TO P.O. BOX 879, BOZEMAN MT 59771-0879.

04/11/94
PAGE 1,277

TEMPORARY PRELIMINARY DECREE
SOUTH END SUBBASIN - BITTERROOT RIVER
BASIN 76H
ABSTRACT OF WATER RIGHT CLAIM

WATER*RIGHT*NUMBER*76H*-W-050350-00

IMPORTANT NOTICE

YOUR WATER RIGHT AS SHOWN ON THIS ABSTRACT MAY HAVE CHANGES FROM YOUR WATER RIGHT AS CLAIMED OR AMENDED. AN ASTERISK (*) HAS BEEN PLACED NEXT TO EACH ITEM CHANGED BY THE DEPARTMENT OF NATURAL RESOURCES AND CONSERVATION (DNRC) DURING THE EXAMINATION PROCESS. THESE CHANGES ARE AUTHORIZED BY THE MONTANA WATER COURT OR THE WATER RIGHT CLAIM EXAMINATION RULES AS ADOPTED BY THE MONTANA SUPREME COURT.

OBJECTIONS MAY BE FILED ACCORDING TO THE PROCEDURES OUTLINED IN THE DOCUMENT ENTITLED "NOTICE OF ENTRY OF TEMPORARY PRELIMINARY DECREE AND NOTICE OF AVAILABILITY." UNLESS OBJECTED TO OR CALLED IN ON MOTION OF THE MONTANA WATER COURT IN THIS DECREE OR IN THE PRELIMINARY DECREE, THE ELEMENTS OF THIS CLAIMED WATER RIGHT WILL APPEAR IN THE FINAL DECREE AS SHOWN ON THIS ABSTRACT. (SEE SECTION 85-2-233, MONTANA CODE ANNOTATED.)

OWNERS: USA (DEPT OF AGRICULTURE FOREST SERVICE)
PO BOX 7669
MISSOULA MT 59807

PURPOSE (USE): STOCK

SOURCE: CAMERON CREEK
SOURCE TYPE: SURFACE WATER

PRIORITY DATE: OCTOBER 03, 1905
TYPE OF HISTORICAL RIGHT: USE

* FLOW RATE: NO FLOW RATE HAS BEEN DECREED BECAUSE THIS USE CONSISTS OF STOCK DRINKING DIRECTLY FROM THE SOURCE, OR FROM A DITCH SYSTEM.

* VOLUME: THIS WATER RIGHT INCLUDES THE AMOUNT OF WATER CONSUMPTIVELY USED FOR STOCK WATERING PURPOSES AT THE RATE OF 30 GALLONS PER DAY PER ANIMAL UNIT. ANIMAL UNITS SHALL BE BASED ON REASONABLE CARRYING CAPACITY AND HISTORICAL USE OF THE AREA SERVICED BY THIS WATER SOURCE.

PERIOD OF USE: APRIL 01 TO OCTOBER 31

* POINT OF DIVERSION AND MEANS OF DIVERSION:

	LOT	BLK	QTR	SEC	SEC	TWP	RGE	COUNTY	MEANS
01			SW	11	02N	19W	RAVALLI		DIRECT FROM SOURCE
02			SENW	11	02N	19W	RAVALLI		DIRECT FROM SOURCE
03			NE	11	02N	19W	RAVALLI		DIRECT FROM SOURCE
04			N2NW	12	02N	19W	RAVALLI		DIRECT FROM SOURCE
05			SESESW	01	02N	19W	RAVALLI		DIRECT FROM SOURCE
06			S2SE	01	02N	19W	RAVALLI		DIRECT FROM SOURCE
07			SW	06	02N	18W	RAVALLI		DIRECT FROM SOURCE
08			E2SENW	06	02N	18W	RAVALLI		DIRECT FROM SOURCE
09			NWNE	06	02N	18W	RAVALLI		DIRECT FROM SOURCE
10			SE	31	03N	18W	RAVALLI		DIRECT FROM SOURCE
11			SESENE	31	03N	18W	RAVALLI		DIRECT FROM SOURCE
12			S2NW	32	03N	18W	RAVALLI		DIRECT FROM SOURCE
13			S2NE	32	03N	18W	RAVALLI		DIRECT FROM SOURCE
14			SWNW	33	03N	18W	RAVALLI		DIRECT FROM SOURCE

* PLACE OF USE FOR STOCK:

TEMPORARY PRELIMINARY DECREE
SOUTH END SUBBASIN - BITTERROOT RIVER
BASIN 76H
ABSTRACT OF WATER RIGHT CLAIM

WATER*RIGHT*NUMBER*76H*-W-050350-00*(CONTINUED)

PLACE OF USE CONTINUED:

	ACRES	LOT	BLK	QTR	SEC	SEC	TWP	RGE	COUNTY
001				SWNW	33		03N	18W	RAVALLI
002				SW	11		02N	19W	RAVALLI
003				SENW	11		02N	19W	RAVALLI
004				NE	11		02N	19W	RAVALLI
005				N2NW	12		02N	19W	RAVALLI
006				SESESW	01		02N	19W	RAVALLI
007				S2SE	01		02N	19W	RAVALLI
008				SW	06		02N	18W	RAVALLI
009				E2SENW	06		02N	18W	RAVALLI
010				NWNE	06		02N	18W	RAVALLI
011				SE	31		03N	18W	RAVALLI
012				SESENE	31		03N	18W	RAVALLI
013				S2NW	32		03N	18W	RAVALLI
014				S2NE	32		03N	18W	RAVALLI

****
* THE DNRC EXAMINATION OF THIS CLAIM FOUND NO SIGNIFICANT FACTS, *
* DATA, OR ISSUES TO REPORT TO THE WATER COURT. *
****

A BETTER UNDERSTANDING OF YOUR CLAIMED WATER RIGHT CAN BE OBTAINED BY COMPARING YOUR RIGHT WITH OTHER CLAIMS IN THE BASIN. FOR EXAMPLE, COMPARE PRIORITY DATES, FLOW RATES, VOLUMES, OR ACRES IRRIGATED. ALSO, YOUR WATER RIGHT MAY BE SUBJECT TO WATER RIGHTS IN ADJOINING BASINS OR SUBBASINS AS WELL AS BEING SUBJECT TO OTHER RIGHTS ON YOUR SOURCE OF SUPPLY. FINALLY, YOUR WATER RIGHT MAY BE SUBJECT TO INDIAN RESERVED AND FEDERAL RESERVED WATER RIGHTS.

COMPLETE DETAILS REGARDING THE DNRC EXAMINATION RESULTS AND RELATED MATERIALS CAN BE REVIEWED AT THE OFFICE LOCATIONS IDENTIFIED IN THE DOCUMENT ENTITLED "NOTICE OF ENTRY OF TEMPORARY PRELIMINARY DECREE AND NOTICE OF AVAILABILITY."

SEE GENERAL FINDINGS OF FACT AND CONCLUSIONS OF LAW FOR FURTHER EXPLANATION OF YOUR CLAIMED WATER RIGHT. THESE FINDINGS CAN BE FOUND AS INDICATED IN THE DOCUMENT ENTITLED "NOTICE OF ENTRY OF TEMPORARY PRELIMINARY DECREE AND NOTICE OF AVAILABILITY." IF YOU NEED OBJECTION FORMS, OR HAVE QUESTIONS ABOUT WATER COURT PROCEDURES OR CHANGES TO YOUR RIGHT, YOU CAN CONTACT THE WATER COURT BY CALLING 1-800-624-3270 (WITHIN MONTANA ONLY) OR 1-406-586-4364, OR BY WRITING TO P.O. BOX 879, BOZEMAN MT 59771-0879.

TEMPORARY PRELIMINARY DECREE
SOUTH END SUBBASIN - BITTERROOT RIVER
BASIN 76H
ABSTRACT OF WATER RIGHT CLAIM

WATER RIGHT NUMBER 76H -0-050351-00

***** THIS WATER RIGHT CLAIM HAS BEEN TERMINATED *****

OWNERS: USA (DEPT OF AGRICULTURE FOREST SERVICE)
PO BOX 7669
MISSOULA MT 59807

PURPOSE (USE): STOCK

SOURCE: CAMERON CREEK

PRIORITY DATE:

FLOW RATE:

VOLUME:

PERIOD OF USE:

POINT OF DIVERSION AND MEANS OF DIVERSION:

	LOT	BLK	QTR SEC	SEC	TWP	RGE	COUNTY	MEANS
01			SWSWNW	11	02N	19W	RAVALLI	DIRECT FROM SOURCE

PLACE OF USE FOR STOCK:

REMARKS:

THIS CLAIMED WATER RIGHT HAS BEEN WITHDRAWN AS IT WAS DUPLICATED BY CLAIM NO. W050350-00.

THIS CLAIM WAS WITHDRAWN FROM THE ADJUDICATION PROCESS AT THE REQUEST OF THE CLAIMANT ON 05/03/89.

****
* THE DNRC EXAMINATION OF THIS CLAIM MAY NOT HAVE BEEN COMPLETED *
* AS THE CLAIMANT WITHDREW THE CLAIM. *
****

OBJECTIONS MAY BE FILED ACCORDING TO THE PROCEDURES OUTLINED IN THE DOCUMENT ENTITLED "NOTICE OF ENTRY OF TEMPORARY PRELIMINARY DECREE AND NOTICE OF AVAILABILITY." UNLESS OBJECTED TO OR CALLED IN ON MOTION OF THE MONTANA WATER COURT IN THIS DECREE OR IN THE PRELIMINARY DECREE, THE ELEMENTS OF THIS CLAIMED WATER RIGHT WILL APPEAR IN THE FINAL DECREE AS SHOWN ON THIS ABSTRACT. (SEE SECTION 85-2-233, MONTANA CODE ANNOTATED.)

SEE GENERAL FINDINGS OF FACT AND CONCLUSIONS OF LAW FOR FURTHER EXPLANATION OF YOUR CLAIMED WATER RIGHT. THESE FINDINGS CAN BE FOUND AS INDICATED IN THE DOCUMENT ENTITLED "NOTICE OF ENTRY OF TEMPORARY PRELIMINARY DECREE AND NOTICE OF AVAILABILITY." IF YOU NEED OBJECTION FORMS, OR HAVE QUESTIONS ABOUT WATER COURT PROCEDURES OR CHANGES TO YOUR RIGHT, YOU CAN CONTACT THE WATER COURT BY CALLING 1-800-624-3270 (WITHIN MONTANA ONLY) OR 1-406-586-4364, OR BY WRITING TO P.O. BOX 879, BOZEMAN MT 59771-0879.

TEMPORARY PRELIMINARY DECREE
SOUTH END SUBBASIN - BITTERROOT RIVER
BASIN 76H
ABSTRACT OF WATER RIGHT CLAIM

WATER*RIGHT*NUMBER*76H*-W-050352-00

IMPORTANT NOTICE

YOUR WATER RIGHT AS SHOWN ON THIS ABSTRACT MAY HAVE CHANGES FROM YOUR WATER RIGHT AS CLAIMED OR AMENDED. AN ASTERISK (*) HAS BEEN PLACED NEXT TO EACH ITEM CHANGED BY THE DEPARTMENT OF NATURAL RESOURCES AND CONSERVATION (DNRC) DURING THE EXAMINATION PROCESS. THESE CHANGES ARE AUTHORIZED BY THE MONTANA WATER COURT OR THE WATER RIGHT CLAIM EXAMINATION RULES AS ADOPTED BY THE MONTANA SUPREME COURT.

OBJECTIONS MAY BE FILED ACCORDING TO THE PROCEDURES OUTLINED IN THE DOCUMENT ENTITLED "NOTICE OF ENTRY OF TEMPORARY PRELIMINARY DECREE AND NOTICE OF AVAILABILITY." UNLESS OBJECTED TO OR CALLED IN ON MOTION OF THE MONTANA WATER COURT IN THIS DECREE OR IN THE PRELIMINARY DECREE, THE ELEMENTS OF THIS CLAIMED WATER RIGHT WILL APPEAR IN THE FINAL DECREE AS SHOWN ON THIS ABSTRACT. (SEE SECTION 85-2-233, MONTANA CODE ANNOTATED.)

OWNERS: USA (DEPT OF AGRICULTURE FOREST SERVICE)
PO BOX 7669
MISSOULA MT 59807

PURPOSE (USE): STOCK

SOURCE: LYMAN CREEK
SOURCE TYPE: SURFACE WATER

THIS WATER RIGHT ALSO INCLUDES SURFACE WATER FROM AN UNNAMED TRIBUTARY OF LYMAN CREEK.

PRIORITY DATE: OCTOBER 03, 1905
TYPE OF HISTORICAL RIGHT: USE

* FLOW RATE: NO FLOW RATE HAS BEEN DECREED BECAUSE THIS USE CONSISTS OF STOCK DRINKING DIRECTLY FROM THE SOURCE, OR FROM A DITCH SYSTEM.

* VOLUME: THIS WATER RIGHT INCLUDES THE AMOUNT OF WATER CONSUMPTIVELY USED FOR STOCK WATERING PURPOSES AT THE RATE OF 30 GALLONS PER DAY PER ANIMAL UNIT. ANIMAL UNITS SHALL BE BASED ON REASONABLE CARRYING CAPACITY AND HISTORICAL USE OF THE AREA SERVICED BY THIS WATER SOURCE.

PERIOD OF USE: MARCH 01 TO NOVEMBER 30

* POINT OF DIVERSION AND MEANS OF DIVERSION:

	LOT	BLK	QTR	SEC	SEC	TWP	RGE	COUNTY	MEANS
01			S2NW	24	02N	19W		RAVALLI	DIRECT FROM SOURCE
02			SWSWNE	24	02N	19W		RAVALLI	DIRECT FROM SOURCE
03			N2SE	24	02N	19W		RAVALLI	DIRECT FROM SOURCE
04			SW	19	02N	18W		RAVALLI	DIRECT FROM SOURCE
05			N2NENW	30	02N	18W		RAVALLI	DIRECT FROM SOURCE

* PLACE OF USE FOR STOCK:

ACRES	LOT	BLK	QTR	SEC	SEC	TWP	RGE	COUNTY
001			N2NENW	30		02N	18W	RAVALLI
002			S2NW	24		02N	19W	RAVALLI
003			SWSWNE	24		02N	19W	RAVALLI
004			N2SE	24		02N	19W	RAVALLI

TEMPORARY PRELIMINARY DECREE
SOUTH END SUBBASIN - BITTERROOT RIVER
BASIN 76H
ABSTRACT OF WATER RIGHT CLAIM

WATER*RIGHT*NUMBER*76H*-W-050352-00*(CONTINUED)

PLACE OF USE CONTINUED:

005	SW	19	02N	18W	RAVALLI

****
* THE FOLLOWING ISSUES WERE IDENTIFIED BY THE DNRC DURING ITS *
* EXAMINATION OF THIS WATER RIGHT CLAIM. THESE ISSUES MAY REMAIN *
* UNRESOLVED IF NO OBJECTIONS ARE FILED. *
*
*
*
* CLAIM NOS. W050352-00 AND W050389-00 MAY BE REDUNDANT *
* CLAIMS ON THE SAME HISTORIC APPROPRIATION OF WATER. *
* IT APPEARS THAT ONLY ONE WATER RIGHT IS INVOLVED. *
*
*
****

A BETTER UNDERSTANDING OF YOUR CLAIMED WATER RIGHT CAN BE OBTAINED BY COMPARING YOUR RIGHT WITH OTHER CLAIMS IN THE BASIN. FOR EXAMPLE, COMPARE PRIORITY DATES, FLOW RATES, VOLUMES, OR ACRES IRRIGATED. ALSO, YOUR WATER RIGHT MAY BE SUBJECT TO WATER RIGHTS IN ADJOINING BASINS OR SUBBASINS AS WELL AS BEING SUBJECT TO OTHER RIGHTS ON YOUR SOURCE OF SUPPLY. FINALLY, YOUR WATER RIGHT MAY BE SUBJECT TO INDIAN RESERVED AND FEDERAL RESERVED WATER RIGHTS.

COMPLETE DETAILS REGARDING THE DNRC EXAMINATION RESULTS AND RELATED MATERIALS CAN BE REVIEWED AT THE OFFICE LOCATIONS IDENTIFIED IN THE DOCUMENT ENTITLED "NOTICE OF ENTRY OF TEMPORARY PRELIMINARY DECREE AND NOTICE OF AVAILABILITY."

SEE GENERAL FINDINGS OF FACT AND CONCLUSIONS OF LAW FOR FURTHER EXPLANATION OF YOUR CLAIMED WATER RIGHT. THESE FINDINGS CAN BE FOUND AS INDICATED IN THE DOCUMENT ENTITLED "NOTICE OF ENTRY OF TEMPORARY PRELIMINARY DECREE AND NOTICE OF AVAILABILITY." IF YOU NEED OBJECTION FORMS, OR HAVE QUESTIONS ABOUT WATER COURT PROCEDURES OR CHANGES TO YOUR RIGHT, YOU CAN CONTACT THE WATER COURT BY CALLING 1-800-624-3270 (WITHIN MONTANA ONLY) OR 1-406-586-4364, OR BY WRITING TO P.O. BOX 879, BOZEMAN MT 59771-0879.

TEMPORARY PRELIMINARY DECREE
SOUTH END SUBBASIN - BITTERROOT RIVER
BASIN 76H
ABSTRACT OF WATER RIGHT CLAIM

WATER RIGHT NUMBER 76H -0- 050353-00

***** THIS WATER RIGHT CLAIM HAS BEEN TERMINATED *****

OWNERS: USA (DEPT OF AGRICULTURE FOREST SERVICE)
PO BOX 7669
MISSOULA MT 59807

PURPOSE (USE): STOCK

SOURCE: LYMAN CREEK

PRIORITY DATE:

FLOW RATE:

VOLUME:

PERIOD OF USE:

POINT OF DIVERSION AND MEANS OF DIVERSION:

	LOT	BLK	QTR SEC	SEC	TWP	RGE	COUNTY	MEANS
01			NWNWSW	24	02N	19W	RAVALLI	DIRECT FROM SOURCE

PLACE OF USE FOR STOCK:

REMARKS:

THIS CLAIMED WATER RIGHT HAS BEEN WITHDRAWN AS IT WAS DUPLICATED BY CLAIM NO. W050352-00.

THIS CLAIM WAS WITHDRAWN FROM THE ADJUDICATION PROCESS AT THE REQUEST OF THE CLAIMANT ON 05/03/89.

****
* THE DNRC EXAMINATION OF THIS CLAIM MAY NOT HAVE BEEN COMPLETED *
* AS THE CLAIMANT WITHDREW THE CLAIM. *
****

OBJECTIONS MAY BE FILED ACCORDING TO THE PROCEDURES OUTLINED IN THE DOCUMENT ENTITLED "NOTICE OF ENTRY OF TEMPORARY PRELIMINARY DECREE AND NOTICE OF AVAILABILITY." UNLESS OBJECTED TO OR CALLED IN ON MOTION OF THE MONTANA WATER COURT IN THIS DECREE OR IN THE PRELIMINARY DECREE, THE ELEMENTS OF THIS CLAIMED WATER RIGHT WILL APPEAR IN THE FINAL DECREE AS SHOWN ON THIS ABSTRACT. (SEE SECTION 85-2-233, MONTANA CODE ANNOTATED.)

SEE GENERAL FINDINGS OF FACT AND CONCLUSIONS OF LAW FOR FURTHER EXPLANATION OF YOUR CLAIMED WATER RIGHT. THESE FINDINGS CAN BE FOUND AS INDICATED IN THE DOCUMENT ENTITLED "NOTICE OF ENTRY OF TEMPORARY PRELIMINARY DECREE AND NOTICE OF AVAILABILITY." IF YOU NEED OBJECTION FORMS, OR HAVE QUESTIONS ABOUT WATER COURT PROCEDURES OR CHANGES TO YOUR RIGHT, YOU CAN CONTACT THE WATER COURT BY CALLING 1-800-624-3270 (WITHIN MONTANA ONLY) OR 1-406-586-4364, OR BY WRITING TO P.O. BOX 879, BOZEMAN MT 59771-0879.

04/11/94
PAGE 1,283

TEMPORARY PRELIMINARY DECREE
SOUTH END SUBBASIN - BITTERROOT RIVER
BASIN 76H
ABSTRACT OF WATER RIGHT CLAIM

WATER RIGHT NUMBER 76H -0-050354-00

***** THIS WATER RIGHT CLAIM HAS BEEN TERMINATED *****

OWNERS: USA (DEPT OF AGRICULTURE FOREST SERVICE)
PO BOX 7669
MISSOULA MT 59807

PURPOSE (USE): STOCK

SOURCE: LYMAN CREEK

PRIORITY DATE:

FLOW RATE:

VOLUME:

PERIOD OF USE:

POINT OF DIVERSION AND MEANS OF DIVERSION:

LOT	BLK	QTR SEC	SEC	TWP	RGE	COUNTY	MEANS
01		NWNWSW	24	02N	19W	RAVALLI	DIRECT FROM SOURCE

PLACE OF USE FOR STOCK:

REMARKS:

THIS CLAIMED WATER RIGHT HAS BEEN WITHDRAWN AS IT WAS DUPLICATED BY CLAIM NO. W050352-00.

THIS CLAIM WAS WITHDRAWN FROM THE ADJUDICATION PROCESS AT THE REQUEST OF THE CLAIMANT ON 05/03/89.

****
* THE DNRC EXAMINATION OF THIS CLAIM MAY NOT HAVE BEEN COMPLETED *
* AS THE CLAIMANT WITHDREW THE CLAIM. *
****

OBJECTIONS MAY BE FILED ACCORDING TO THE PROCEDURES OUTLINED IN THE DOCUMENT ENTITLED "NOTICE OF ENTRY OF TEMPORARY PRELIMINARY DECREE AND NOTICE OF AVAILABILITY." UNLESS OBJECTED TO OR CALLED IN ON MOTION OF THE MONTANA WATER COURT IN THIS DECREE OR IN THE PRELIMINARY DECREE, THE ELEMENTS OF THIS CLAIMED WATER RIGHT WILL APPEAR IN THE FINAL DECREE AS SHOWN ON THIS ABSTRACT. (SEE SECTION 85-2-233, MONTANA CODE ANNOTATED.)

SEE GENERAL FINDINGS OF FACT AND CONCLUSIONS OF LAW FOR FURTHER EXPLANATION OF YOUR CLAIMED WATER RIGHT. THESE FINDINGS CAN BE FOUND AS INDICATED IN THE DOCUMENT ENTITLED "NOTICE OF ENTRY OF TEMPORARY PRELIMINARY DECREE AND NOTICE OF AVAILABILITY." IF YOU NEED OBJECTION FORMS, OR HAVE QUESTIONS ABOUT WATER COURT PROCEDURES OR CHANGES TO YOUR RIGHT, YOU CAN CONTACT THE WATER COURT BY CALLING 1-800-624-3270 (WITHIN MONTANA ONLY) OR 1-406-586-4364, OR BY WRITING TO P.O. BOX 879, BOZEMAN MT 59771-0879.

04/11/94
PAGE 1,284

TEMPORARY PRELIMINARY DECREE
SOUTH END SUBBASIN - BITTERROOT RIVER
BASIN 76H
ABSTRACT OF WATER RIGHT CLAIM

WATER*RIGHT*NUMBER*76H*-W-050355-00

IMPORTANT NOTICE

YOUR WATER RIGHT AS SHOWN ON THIS ABSTRACT MAY HAVE CHANGES FROM YOUR WATER RIGHT AS CLAIMED OR AMENDED. AN ASTERISK (*) HAS BEEN PLACED NEXT TO EACH ITEM CHANGED BY THE DEPARTMENT OF NATURAL RESOURCES AND CONSERVATION (DNRC) DURING THE EXAMINATION PROCESS. THESE CHANGES ARE AUTHORIZED BY THE MONTANA WATER COURT OR THE WATER RIGHT CLAIM EXAMINATION RULES AS ADOPTED BY THE MONTANA SUPREME COURT.

OBJECTIONS MAY BE FILED ACCORDING TO THE PROCEDURES OUTLINED IN THE DOCUMENT ENTITLED "NOTICE OF ENTRY OF TEMPORARY PRELIMINARY DECREE AND NOTICE OF AVAILABILITY." UNLESS OBJECTED TO OR CALLED IN ON MOTION OF THE MONTANA WATER COURT IN THIS DECREE OR IN THE PRELIMINARY DECREE, THE ELEMENTS OF THIS CLAIMED WATER RIGHT WILL APPEAR IN THE FINAL DECREE AS SHOWN ON THIS ABSTRACT. (SEE SECTION 85-2-233, MONTANA CODE ANNOTATED.)

OWNERS: USA (DEPT OF AGRICULTURE FOREST SERVICE)
PO BOX 7669
MISSOULA MT 59807

PURPOSE (USE): STOCK

SOURCE: CAMERON CREEK, NORTH FORK
SOURCE TYPE: SURFACE WATER

PRIORITY DATE: OCTOBER 03, 1905
TYPE OF HISTORICAL RIGHT: USE

* FLOW RATE: NO FLOW RATE HAS BEEN DECREED BECAUSE THIS USE CONSISTS OF STOCK DRINKING DIRECTLY FROM THE SOURCE, OR FROM A DITCH SYSTEM.

* VOLUME: THIS WATER RIGHT INCLUDES THE AMOUNT OF WATER CONSUMPTIVELY USED FOR STOCK WATERING PURPOSES AT THE RATE OF 30 GALLONS PER DAY PER ANIMAL UNIT. ANIMAL UNITS SHALL BE BASED ON REASONABLE CARRYING CAPACITY AND HISTORICAL USE OF THE AREA SERVICED BY THIS WATER SOURCE.

PERIOD OF USE: APRIL 01 TO OCTOBER 31

* POINT OF DIVERSION AND MEANS OF DIVERSION:

	LOT	BLK	QTR SEC	SEC	TWP	RGE	COUNTY	MEANS
01			E2NW	11	02N	19W	RAVALLI	DIRECT FROM SOURCE
02			E2E2SW	02	02N	19W	RAVALLI	DIRECT FROM SOURCE
03			NWSE	02	02N	19W	RAVALLI	DIRECT FROM SOURCE
04			NE	02	02N	19W	RAVALLI	DIRECT FROM SOURCE
05			SWNW	30	03N	18W	RAVALLI	DIRECT FROM SOURCE

* PLACE OF USE FOR STOCK:

ACRES	LOT	BLK	QTR SEC	SEC	TWP	RGE	COUNTY
001			SWNW	30	03N	18W	RAVALLI
002			E2NW	11	02N	19W	RAVALLI
003			E2E2SW	02	02N	19W	RAVALLI
004			NWSE	02	02N	19W	RAVALLI
005			NE	02	02N	19W	RAVALLI

TEMPORARY PRELIMINARY DECREE
SOUTH END SUBBASIN - BITTERROOT RIVER
BASIN 76H
ABSTRACT OF WATER RIGHT CLAIM

WATER*RIGHT*NUMBER*76H*-W-050355-00*(CONTINUED)

REMARKS CONTINUED:

****
* THE DNRC EXAMINATION OF THIS CLAIM FOUND NO SIGNIFICANT FACTS, *
* DATA, OR ISSUES TO REPORT TO THE WATER COURT. *
****

A BETTER UNDERSTANDING OF YOUR CLAIMED WATER RIGHT CAN BE OBTAINED BY COMPARING YOUR RIGHT WITH OTHER CLAIMS IN THE BASIN. FOR EXAMPLE, COMPARE PRIORITY DATES, FLOW RATES, VOLUMES, OR ACRES IRRIGATED. ALSO, YOUR WATER RIGHT MAY BE SUBJECT TO WATER RIGHTS IN ADJOINING BASINS OR SUBBASINS AS WELL AS BEING SUBJECT TO OTHER RIGHTS ON YOUR SOURCE OF SUPPLY. FINALLY, YOUR WATER RIGHT MAY BE SUBJECT TO INDIAN RESERVED AND FEDERAL RESERVED WATER RIGHTS.

COMPLETE DETAILS REGARDING THE DNRC EXAMINATION RESULTS AND RELATED MATERIALS CAN BE REVIEWED AT THE OFFICE LOCATIONS IDENTIFIED IN THE DOCUMENT ENTITLED "NOTICE OF ENTRY OF TEMPORARY PRELIMINARY DECREE AND NOTICE OF AVAILABILITY."

SEE GENERAL FINDINGS OF FACT AND CONCLUSIONS OF LAW FOR FURTHER EXPLANATION OF YOUR CLAIMED WATER RIGHT. THESE FINDINGS CAN BE FOUND AS INDICATED IN THE DOCUMENT ENTITLED "NOTICE OF ENTRY OF TEMPORARY PRELIMINARY DECREE AND NOTICE OF AVAILABILITY." IF YOU NEED OBJECTION FORMS, OR HAVE QUESTIONS ABOUT WATER COURT PROCEDURES OR CHANGES TO YOUR RIGHT, YOU CAN CONTACT THE WATER COURT BY CALLING 1-800-624-3270 (WITHIN MONTANA ONLY) OR 1-406-586-4364, OR BY WRITING TO P.O. BOX 879, BOZEMAN MT 59771-0879.

TEMPORARY PRELIMINARY DECREE
SOUTH END SUBBASIN - BITTERROOT RIVER
BASIN 76H
ABSTRACT OF WATER RIGHT CLAIM

WATER*RIGHT*NUMBER*76H*-W-050356-00

IMPORTANT NOTICE

YOUR WATER RIGHT AS SHOWN ON THIS ABSTRACT MAY HAVE CHANGES FROM YOUR WATER RIGHT AS CLAIMED OR AMENDED. AN ASTERISK (*) HAS BEEN PLACED NEXT TO EACH ITEM CHANGED BY THE DEPARTMENT OF NATURAL RESOURCES AND CONSERVATION (DNRC) DURING THE EXAMINATION PROCESS. THESE CHANGES ARE AUTHORIZED BY THE MONTANA WATER COURT OR THE WATER RIGHT CLAIM EXAMINATION RULES AS ADOPTED BY THE MONTANA SUPREME COURT.

OBJECTIONS MAY BE FILED ACCORDING TO THE PROCEDURES OUTLINED IN THE DOCUMENT ENTITLED "NOTICE OF ENTRY OF TEMPORARY PRELIMINARY DECREE AND NOTICE OF AVAILABILITY." UNLESS OBJECTED TO OR CALLED IN ON MOTION OF THE MONTANA WATER COURT IN THIS DECREE OR IN THE PRELIMINARY DECREE, THE ELEMENTS OF THIS CLAIMED WATER RIGHT WILL APPEAR IN THE FINAL DECREE AS SHOWN ON THIS ABSTRACT. (SEE SECTION 85-2-233, MONTANA CODE ANNOTATED.)

OWNERS: USA (DEPT OF AGRICULTURE FOREST SERVICE)
PO BOX 7669
MISSOULA MT 59807

PURPOSE (USE): STOCK

SOURCE: BUGLE CREEK
SOURCE TYPE: SURFACE WATER

PRIORITY DATE: MAY 03, 1890
TYPE OF HISTORICAL RIGHT: USE

* FLOW RATE: NO FLOW RATE HAS BEEN DECREED BECAUSE THIS USE CONSISTS OF STOCK DRINKING DIRECTLY FROM THE SOURCE, OR FROM A DITCH SYSTEM.

* VOLUME: THIS WATER RIGHT INCLUDES THE AMOUNT OF WATER CONSUMPTIVELY USED FOR STOCK WATERING PURPOSES AT THE RATE OF 30 GALLONS PER DAY PER ANIMAL UNIT. ANIMAL UNITS SHALL BE BASED ON REASONABLE CARRYING CAPACITY AND HISTORICAL USE OF THE AREA SERVICED BY THIS WATER SOURCE.

PERIOD OF USE: MAY 01 TO NOVEMBER 30

* POINT OF DIVERSION AND MEANS OF DIVERSION:

	LOT	BLK	QTR SEC	SEC	TWP	RGE	COUNTY	MEANS
01			SW	36	02N	18W	RAVALLI	DIRECT FROM SOURCE
02			E2NW	01	01N	18W	RAVALLI	DIRECT FROM SOURCE
03			NENESW	01	01N	18W	RAVALLI	DIRECT FROM SOURCE
04			SE	01	01N	18W	RAVALLI	DIRECT FROM SOURCE
05			NE	12	01N	18W	RAVALLI	DIRECT FROM SOURCE
06			E2SW	12	01N	18W	RAVALLI	DIRECT FROM SOURCE
07			E2NW	13	01N	18W	RAVALLI	DIRECT FROM SOURCE
08			SWNE	13	01N	18W	RAVALLI	DIRECT FROM SOURCE
09			N2N2SE	13	01N	18W	RAVALLI	DIRECT FROM SOURCE

* PLACE OF USE FOR STOCK:

	ACRES	LOT	BLK	QTR SEC	SEC	TWP	RGE	COUNTY
001				N2N2SE	13	01N	18W	RAVALLI
002				SW	36	02N	18W	RAVALLI
003				E2NW	01	01N	18W	RAVALLI

TEMPORARY PRELIMINARY DECREE
SOUTH END SUBBASIN - BITTERROOT RIVER
BASIN 76H
ABSTRACT OF WATER RIGHT CLAIM

WATER*RIGHT*NUMBER*76H*-W-050356-00*(CONTINUED)

PLACE OF USE CONTINUED:

004	NENESW	01	01N	18W	RAVALLI
005	SE	01	01N	18W	RAVALLI
006	NE	12	01N	18W	RAVALLI
007	E2SW	12	01N	18W	RAVALLI
008	E2NW	13	01N	18W	RAVALLI
009	SWNE	13	01N	18W	RAVALLI

****
* THE DNRC EXAMINATION OF THIS CLAIM FOUND NO SIGNIFICANT FACTS, *
* DATA, OR ISSUES TO REPORT TO THE WATER COURT. *
****

A BETTER UNDERSTANDING OF YOUR CLAIMED WATER RIGHT CAN BE OBTAINED BY COMPARING YOUR RIGHT WITH OTHER CLAIMS IN THE BASIN. FOR EXAMPLE, COMPARE PRIORITY DATES, FLOW RATES, VOLUMES, OR ACRES IRRIGATED. ALSO, YOUR WATER RIGHT MAY BE SUBJECT TO WATER RIGHTS IN ADJOINING BASINS OR SUBBASINS AS WELL AS BEING SUBJECT TO OTHER RIGHTS ON YOUR SOURCE OF SUPPLY. FINALLY, YOUR WATER RIGHT MAY BE SUBJECT TO INDIAN RESERVED AND FEDERAL RESERVED WATER RIGHTS.

COMPLETE DETAILS REGARDING THE DNRC EXAMINATION RESULTS AND RELATED MATERIALS CAN BE REVIEWED AT THE OFFICE LOCATIONS IDENTIFIED IN THE DOCUMENT ENTITLED "NOTICE OF ENTRY OF TEMPORARY PRELIMINARY DECREE AND NOTICE OF AVAILABILITY."

SEE GENERAL FINDINGS OF FACT AND CONCLUSIONS OF LAW FOR FURTHER EXPLANATION OF YOUR CLAIMED WATER RIGHT. THESE FINDINGS CAN BE FOUND AS INDICATED IN THE DOCUMENT ENTITLED "NOTICE OF ENTRY OF TEMPORARY PRELIMINARY DECREE AND NOTICE OF AVAILABILITY." IF YOU NEED OBJECTION FORMS, OR HAVE QUESTIONS ABOUT WATER COURT PROCEDURES OR CHANGES TO YOUR RIGHT, YOU CAN CONTACT THE WATER COURT BY CALLING 1-800-624-3270 (WITHIN MONTANA ONLY) OR 1-406-586-4364, OR BY WRITING TO P.O. BOX 879, BOZEMAN MT 59771-0879.

TEMPORARY PRELIMINARY DECREE
SOUTH END SUBBASIN - BITTERROOT RIVER
BASIN 76H
ABSTRACT OF WATER RIGHT CLAIM

WATER*RIGHT*NUMBER*76H*-W-050357-00

IMPORTANT NOTICE

YOUR WATER RIGHT AS SHOWN ON THIS ABSTRACT MAY HAVE CHANGES FROM YOUR WATER RIGHT AS CLAIMED OR AMENDED. AN ASTERISK (*) HAS BEEN PLACED NEXT TO EACH ITEM CHANGED BY THE DEPARTMENT OF NATURAL RESOURCES AND CONSERVATION (DNRC) DURING THE EXAMINATION PROCESS. THESE CHANGES ARE AUTHORIZED BY THE MONTANA WATER COURT OR THE WATER RIGHT CLAIM EXAMINATION RULES AS ADOPTED BY THE MONTANA SUPREME COURT.

OBJECTIONS MAY BE FILED ACCORDING TO THE PROCEDURES OUTLINED IN THE DOCUMENT ENTITLED "NOTICE OF ENTRY OF TEMPORARY PRELIMINARY DECREE AND NOTICE OF AVAILABILITY." UNLESS OBJECTED TO OR CALLED IN ON MOTION OF THE MONTANA WATER COURT IN THIS DECREE OR IN THE PRELIMINARY DECREE, THE ELEMENTS OF THIS CLAIMED WATER RIGHT WILL APPEAR IN THE FINAL DECREE AS SHOWN ON THIS ABSTRACT. (SEE SECTION 85-2-233, MONTANA CODE ANNOTATED.)

OWNERS: USA (DEPT OF AGRICULTURE FOREST SERVICE)
PO BOX 7669
MISSOULA MT 59807

PURPOSE (USE): STOCK

SOURCE: BERTIE LORD CREEK
SOURCE TYPE: SURFACE WATER

PRIORITY DATE: MAY 03, 1890
TYPE OF HISTORICAL RIGHT: USE

* FLOW RATE: NO FLOW RATE HAS BEEN DECREED BECAUSE THIS USE CONSISTS OF STOCK DRINKING DIRECTLY FROM THE SOURCE, OR FROM A DITCH SYSTEM.

* VOLUME: THIS WATER RIGHT INCLUDES THE AMOUNT OF WATER CONSUMPTIVELY USED FOR STOCK WATERING PURPOSES AT THE RATE OF 30 GALLONS PER DAY PER ANIMAL UNIT. ANIMAL UNITS SHALL BE BASED ON REASONABLE CARRYING CAPACITY AND HISTORICAL USE OF THE AREA SERVICED BY THIS WATER SOURCE.

PERIOD OF USE: APRIL 01 TO OCTOBER 31

* POINT OF DIVERSION AND MEANS OF DIVERSION:

	LOT	BLK	QTR SEC	SEC	TWP	RGE	COUNTY	MEANS
01			NENESW	24	02N	18W	RAVALLI	DIRECT FROM SOURCE
02			NW	24	02N	18W	RAVALLI	DIRECT FROM SOURCE
03			SWSWSW	13	02N	18W	RAVALLI	DIRECT FROM SOURCE
04			SE	14	02N	18W	RAVALLI	DIRECT FROM SOURCE
05			N2N2SW	14	02N	18W	RAVALLI	DIRECT FROM SOURCE
06			SWSWNW	14	02N	18W	RAVALLI	DIRECT FROM SOURCE
07			S2NE	15	02N	18W	RAVALLI	DIRECT FROM SOURCE
08			NW	15	02N	18W	RAVALLI	DIRECT FROM SOURCE
09			SWSWSW	10	02N	18W	RAVALLI	DIRECT FROM SOURCE
10			E2SE	09	02N	18W	RAVALLI	DIRECT FROM SOURCE
11			E2NE	09	02N	18W	RAVALLI	DIRECT FROM SOURCE
12			SW	03	02N	18W	RAVALLI	DIRECT FROM SOURCE

* PLACE OF USE FOR STOCK:

ACRES	LOT	BLK	QTR SEC	SEC	TWP	RGE	COUNTY

TEMPORARY PRELIMINARY DECREE
SOUTH END SUBBASIN - BITTERROOT RIVER
BASIN 76H
ABSTRACT OF WATER RIGHT CLAIM

WATER*RIGHT*NUMBER*76H*-W-050357-00*(CONTINUED)

PLACE OF USE CONTINUED:

001		SW	03	02N	18W	RAVALLI
002	NE	NESW	24	02N	18W	RAVALLI
003		NW	24	02N	18W	RAVALLI
004		SWSWSW	13	02N	18W	RAVALLI
005		SE	14	02N	18W	RAVALLI
006		N2N2SW	14	02N	18W	RAVALLI
007		SWSWNW	14	02N	18W	RAVALLI
008		S2NE	15	02N	18W	RAVALLI
009		NW	15	02N	18W	RAVALLI
010		SWSWSW	10	02N	18W	RAVALLI
011		E2SE	09	02N	18W	RAVALLI
012		E2NE	09	02N	18W	RAVALLI

****
* THE DNRC EXAMINATION OF THIS CLAIM FOUND NO SIGNIFICANT FACTS, *
* DATA, OR ISSUES TO REPORT TO THE WATER COURT. *
****

A BETTER UNDERSTANDING OF YOUR CLAIMED WATER RIGHT CAN BE OBTAINED BY COMPARING YOUR RIGHT WITH OTHER CLAIMS IN THE BASIN. FOR EXAMPLE, COMPARE PRIORITY DATES, FLOW RATES, VOLUMES, OR ACRES IRRIGATED. ALSO, YOUR WATER RIGHT MAY BE SUBJECT TO WATER RIGHTS IN ADJOINING BASINS OR SUBBASINS AS WELL AS BEING SUBJECT TO OTHER RIGHTS ON YOUR SOURCE OF SUPPLY. FINALLY, YOUR WATER RIGHT MAY BE SUBJECT TO INDIAN RESERVED AND FEDERAL RESERVED WATER RIGHTS.

COMPLETE DETAILS REGARDING THE DNRC EXAMINATION RESULTS AND RELATED MATERIALS CAN BE REVIEWED AT THE OFFICE LOCATIONS IDENTIFIED IN THE DOCUMENT ENTITLED "NOTICE OF ENTRY OF TEMPORARY PRELIMINARY DECREE AND NOTICE OF AVAILABILITY."

SEE GENERAL FINDINGS OF FACT AND CONCLUSIONS OF LAW FOR FURTHER EXPLANATION OF YOUR CLAIMED WATER RIGHT. THESE FINDINGS CAN BE FOUND AS INDICATED IN THE DOCUMENT ENTITLED "NOTICE OF ENTRY OF TEMPORARY PRELIMINARY DECREE AND NOTICE OF AVAILABILITY." IF YOU NEED OBJECTION FORMS, OR HAVE QUESTIONS ABOUT WATER COURT PROCEDURES OR CHANGES TO YOUR RIGHT, YOU CAN CONTACT THE WATER COURT BY CALLING 1-800-624-3270 (WITHIN MONTANA ONLY) OR 1-406-586-4364, OR BY WRITING TO P.O. BOX 879, BOZEMAN MT 59771-0879.

04/11/94
PAGE 1,290

TEMPORARY PRELIMINARY DECREE
SOUTH END SUBBASIN - BITTERROOT RIVER
BASIN 76H
ABSTRACT OF WATER RIGHT CLAIM

WATER*RIGHT*NUMBER*76H*-W-050358-00

IMPORTANT NOTICE

YOUR WATER RIGHT AS SHOWN ON THIS ABSTRACT MAY HAVE CHANGES FROM YOUR WATER RIGHT AS CLAIMED OR AMENDED. AN ASTERISK (*) HAS BEEN PLACED NEXT TO EACH ITEM CHANGED BY THE DEPARTMENT OF NATURAL RESOURCES AND CONSERVATION (DNRC) DURING THE EXAMINATION PROCESS. THESE CHANGES ARE AUTHORIZED BY THE MONTANA WATER COURT OR THE WATER RIGHT CLAIM EXAMINATION RULES AS ADOPTED BY THE MONTANA SUPREME COURT.

OBJECTIONS MAY BE FILED ACCORDING TO THE PROCEDURES OUTLINED IN THE DOCUMENT ENTITLED "NOTICE OF ENTRY OF TEMPORARY PRELIMINARY DECREE AND NOTICE OF AVAILABILITY." UNLESS OBJECTED TO OR CALLED IN ON MOTION OF THE MONTANA WATER COURT IN THIS DECREE OR IN THE PRELIMINARY DECREE, THE ELEMENTS OF THIS CLAIMED WATER RIGHT WILL APPEAR IN THE FINAL DECREE AS SHOWN ON THIS ABSTRACT. (SEE SECTION 85-2-233, MONTANA CODE ANNOTATED.)

OWNERS: USA (DEPT OF AGRICULTURE FOREST SERVICE)
PO BOX 7669
MISSOULA MT 59807

PURPOSE (USE): STOCK

* SOURCE: SPRING, TRIB OF BEAR GULCH
SOURCE TYPE: SURFACE WATER

PRIORITY DATE: MAY 22, 1890
TYPE OF HISTORICAL RIGHT: USE

* FLOW RATE: NO FLOW RATE HAS BEEN DECREED BECAUSE THIS USE CONSISTS OF STOCK DRINKING DIRECTLY FROM THE SOURCE, OR FROM A DITCH SYSTEM.

* VOLUME: THIS WATER RIGHT INCLUDES THE AMOUNT OF WATER CONSUMPTIVELY USED FOR STOCK WATERING PURPOSES AT THE RATE OF 30 GALLONS PER DAY PER ANIMAL UNIT. ANIMAL UNITS SHALL BE BASED ON REASONABLE CARRYING CAPACITY AND HISTORICAL USE OF THE AREA SERVICED BY THIS WATER SOURCE.

PERIOD OF USE: MAY 01 TO NOVEMBER 30

POINT OF DIVERSION AND MEANS OF DIVERSION:

	LOT	BLK	QTR SEC	SEC	TWP	RGE	COUNTY	MEANS
01			SENWNW	07	02N	19W	RAVALLI	SPRING BOX

PLACE OF USE FOR STOCK:

ACRES	LOT	BLK	QTR SEC	SEC	TWP	RGE	COUNTY
001			SENWNW	07	02N	19W	RAVALLI

REMARKS:

THE FOLLOWING ELEMENTS WERE AMENDED BY THE CLAIMANT ON 05/03/89: POINT OF DIVERSION, MEANS OF DIVERSION, PLACE OF USE, FLOW RATE.

TEMPORARY PRELIMINARY DECREE
SOUTH END SUBBASIN - BITTERROOT RIVER
BASIN 76H
ABSTRACT OF WATER RIGHT CLAIM

WATER*RIGHT*NUMBER*76H*-W-050358-00*(CONTINUED)

REMARKS CONTINUED:

****
* THE DNRC EXAMINATION OF THIS CLAIM FOUND NO SIGNIFICANT FACTS, *
* DATA, OR ISSUES TO REPORT TO THE WATER COURT. *
****

A BETTER UNDERSTANDING OF YOUR CLAIMED WATER RIGHT CAN BE OBTAINED BY COMPARING YOUR RIGHT WITH OTHER CLAIMS IN THE BASIN. FOR EXAMPLE, COMPARE PRIORITY DATES, FLOW RATES, VOLUMES, OR ACRES IRRIGATED. ALSO, YOUR WATER RIGHT MAY BE SUBJECT TO WATER RIGHTS IN ADJOINING BASINS OR SUBBASINS AS WELL AS BEING SUBJECT TO OTHER RIGHTS ON YOUR SOURCE OF SUPPLY. FINALLY, YOUR WATER RIGHT MAY BE SUBJECT TO INDIAN RESERVED AND FEDERAL RESERVED WATER RIGHTS.

COMPLETE DETAILS REGARDING THE DNRC EXAMINATION RESULTS AND RELATED MATERIALS CAN BE REVIEWED AT THE OFFICE LOCATIONS IDENTIFIED IN THE DOCUMENT ENTITLED "NOTICE OF ENTRY OF TEMPORARY PRELIMINARY DECREE AND NOTICE OF AVAILABILITY."

SEE GENERAL FINDINGS OF FACT AND CONCLUSIONS OF LAW FOR FURTHER EXPLANATION OF YOUR CLAIMED WATER RIGHT. THESE FINDINGS CAN BE FOUND AS INDICATED IN THE DOCUMENT ENTITLED "NOTICE OF ENTRY OF TEMPORARY PRELIMINARY DECREE AND NOTICE OF AVAILABILITY." IF YOU NEED OBJECTION FORMS, OR HAVE QUESTIONS ABOUT WATER COURT PROCEDURES OR CHANGES TO YOUR RIGHT, YOU CAN CONTACT THE WATER COURT BY CALLING 1-800-624-3270 (WITHIN MONTANA ONLY) OR 1-406-586-4364, OR BY WRITING TO P.O. BOX 879, BOZEMAN MT 59771-0879.

TEMPORARY PRELIMINARY DECREE
SOUTH END SUBBASIN - BITTERROOT RIVER
BASIN 76H
ABSTRACT OF WATER RIGHT CLAIM

WATER*RIGHT*NUMBER*76H*-W-050359-00

IMPORTANT NOTICE

YOUR WATER RIGHT AS SHOWN ON THIS ABSTRACT MAY HAVE CHANGES FROM YOUR WATER RIGHT AS CLAIMED OR AMENDED. AN ASTERISK (*) HAS BEEN PLACED NEXT TO EACH ITEM CHANGED BY THE DEPARTMENT OF NATURAL RESOURCES AND CONSERVATION (DNRC) DURING THE EXAMINATION PROCESS. THESE CHANGES ARE AUTHORIZED BY THE MONTANA WATER COURT OR THE WATER RIGHT CLAIM EXAMINATION RULES AS ADOPTED BY THE MONTANA SUPREME COURT.

OBJECTIONS MAY BE FILED ACCORDING TO THE PROCEDURES OUTLINED IN THE DOCUMENT ENTITLED "NOTICE OF ENTRY OF TEMPORARY PRELIMINARY DECREE AND NOTICE OF AVAILABILITY." UNLESS OBJECTED TO OR CALLED IN ON MOTION OF THE MONTANA WATER COURT IN THIS DECREE OR IN THE PRELIMINARY DECREE, THE ELEMENTS OF THIS CLAIMED WATER RIGHT WILL APPEAR IN THE FINAL DECREE AS SHOWN ON THIS ABSTRACT. (SEE SECTION 85-2-233, MONTANA CODE ANNOTATED.)

OWNERS: USA (DEPT OF AGRICULTURE FOREST SERVICE)
PO BOX 7669
MISSOULA MT 59807

PURPOSE (USE): STOCK

* SOURCE: SPRING, TRIB OF ROBBINS GULCH
SOURCE TYPE: SURFACE WATER

ALSO KNOWN AS XP PASTURE SPRING.

PRIORITY DATE: MAY 22, 1890
TYPE OF HISTORICAL RIGHT: USE

* FLOW RATE: NO FLOW RATE HAS BEEN DECREED BECAUSE THIS USE CONSISTS OF STOCK DRINKING DIRECTLY FROM THE SOURCE, OR FROM A DITCH SYSTEM.

* VOLUME: THIS WATER RIGHT INCLUDES THE AMOUNT OF WATER CONSUMPTIVELY USED FOR STOCK WATERING PURPOSES AT THE RATE OF 30 GALLONS PER DAY PER ANIMAL UNIT. ANIMAL UNITS SHALL BE BASED ON REASONABLE CARRYING CAPACITY AND HISTORICAL USE OF THE AREA SERVICED BY THIS WATER SOURCE.

PERIOD OF USE: MAY 01 TO NOVEMBER 30

POINT OF DIVERSION AND MEANS OF DIVERSION:

	LOT	BLK	QTR SEC	SEC	TWP	RGE	COUNTY	MEANS
01			NENWSE	09	02N	20W	RAVALLI	SPRING BOX

PLACE OF USE FOR STOCK:

ACRES	LOT	BLK	QTR SEC	SEC	TWP	RGE	COUNTY
001			NENWSE	09	02N	20W	RAVALLI

REMARKS:

THE FOLLOWING ELEMENTS WERE AMENDED BY THE CLAIMANT ON 08/02/89: POINT OF DIVERSION, PLACE OF USE, PRIORITY DATE.

TEMPORARY PRELIMINARY DECREE
SOUTH END SUBBASIN - BITTERROOT RIVER
BASIN 76H
ABSTRACT OF WATER RIGHT CLAIM

WATER*RIGHT*NUMBER*76H*-W-050359-00*(CONTINUED)

REMARKS CONTINUED:

****
* THE DNRC EXAMINATION OF THIS CLAIM FOUND NO SIGNIFICANT FACTS, *
* DATA, OR ISSUES TO REPORT TO THE WATER COURT. *
****

A BETTER UNDERSTANDING OF YOUR CLAIMED WATER RIGHT CAN BE OBTAINED BY COMPARING YOUR RIGHT WITH OTHER CLAIMS IN THE BASIN. FOR EXAMPLE, COMPARE PRIORITY DATES, FLOW RATES, VOLUMES, OR ACRES IRRIGATED. ALSO, YOUR WATER RIGHT MAY BE SUBJECT TO WATER RIGHTS IN ADJOINING BASINS OR SUBBASINS AS WELL AS BEING SUBJECT TO OTHER RIGHTS ON YOUR SOURCE OF SUPPLY. FINALLY, YOUR WATER RIGHT MAY BE SUBJECT TO INDIAN RESERVED AND FEDERAL RESERVED WATER RIGHTS.

COMPLETE DETAILS REGARDING THE DNRC EXAMINATION RESULTS AND RELATED MATERIALS CAN BE REVIEWED AT THE OFFICE LOCATIONS IDENTIFIED IN THE DOCUMENT ENTITLED "NOTICE OF ENTRY OF TEMPORARY PRELIMINARY DECREE AND NOTICE OF AVAILABILITY."

SEE GENERAL FINDINGS OF FACT AND CONCLUSIONS OF LAW FOR FURTHER EXPLANATION OF YOUR CLAIMED WATER RIGHT. THESE FINDINGS CAN BE FOUND AS INDICATED IN THE DOCUMENT ENTITLED "NOTICE OF ENTRY OF TEMPORARY PRELIMINARY DECREE AND NOTICE OF AVAILABILITY." IF YOU NEED OBJECTION FORMS, OR HAVE QUESTIONS ABOUT WATER COURT PROCEDURES OR CHANGES TO YOUR RIGHT, YOU CAN CONTACT THE WATER COURT BY CALLING 1-800-624-3270 (WITHIN MONTANA ONLY) OR 1-406-586-4364, OR BY WRITING TO P.O. BOX 879, BOZEMAN MT 59771-0879.

TEMPORARY PRELIMINARY DECREE
SOUTH END SUBBASIN - BITTERROOT RIVER
BASIN 76H
ABSTRACT OF WATER RIGHT CLAIM

WATER*RIGHT*NUMBER*76H*-W-050360-00

IMPORTANT NOTICE

YOUR WATER RIGHT AS SHOWN ON THIS ABSTRACT MAY HAVE CHANGES FROM YOUR WATER RIGHT AS CLAIMED OR AMENDED. AN ASTERISK (*) HAS BEEN PLACED NEXT TO EACH ITEM CHANGED BY THE DEPARTMENT OF NATURAL RESOURCES AND CONSERVATION (DNRC) DURING THE EXAMINATION PROCESS. THESE CHANGES ARE AUTHORIZED BY THE MONTANA WATER COURT OR THE WATER RIGHT CLAIM EXAMINATION RULES AS ADOPTED BY THE MONTANA SUPREME COURT.

OBJECTIONS MAY BE FILED ACCORDING TO THE PROCEDURES OUTLINED IN THE DOCUMENT ENTITLED "NOTICE OF ENTRY OF TEMPORARY PRELIMINARY DECREE AND NOTICE OF AVAILABILITY." UNLESS OBJECTED TO OR CALLED IN ON MOTION OF THE MONTANA WATER COURT IN THIS DECREE OR IN THE PRELIMINARY DECREE, THE ELEMENTS OF THIS CLAIMED WATER RIGHT WILL APPEAR IN THE FINAL DECREE AS SHOWN ON THIS ABSTRACT. (SEE SECTION 85-2-233, MONTANA CODE ANNOTATED.)

OWNERS: USA (DEPT OF AGRICULTURE FOREST SERVICE)
PO BOX 7669
MISSOULA MT 59807

PURPOSE (USE): STOCK

* SOURCE: SPRING, TRIB OF MEDICINE TREE CREEK
SOURCE TYPE: SURFACE WATER

ALSO KNOWN AS ELK POINT SPRING.

PRIORITY DATE: MAY 22, 1890
TYPE OF HISTORICAL RIGHT: USE

* FLOW RATE: NO FLOW RATE HAS BEEN DECREED BECAUSE THIS USE CONSISTS OF STOCK DRINKING DIRECTLY FROM THE SOURCE, OR FROM A DITCH SYSTEM.

* VOLUME: THIS WATER RIGHT INCLUDES THE AMOUNT OF WATER CONSUMPTIVELY USED FOR STOCK WATERING PURPOSES AT THE RATE OF 30 GALLONS PER DAY PER ANIMAL UNIT. ANIMAL UNITS SHALL BE BASED ON REASONABLE CARRYING CAPACITY AND HISTORICAL USE OF THE AREA SERVICED BY THIS WATER SOURCE.

PERIOD OF USE: MAY 01 TO NOVEMBER 30

POINT OF DIVERSION AND MEANS OF DIVERSION:

	LOT	BLK	QTR SEC	SEC	TWP	RGE	COUNTY	MEANS
01			SWSWSW	19	02N	19W	RAVALLI	SPRING BOX

PLACE OF USE FOR STOCK:

	ACRES	LOT	BLK	QTR SEC	SEC	TWP	RGE	COUNTY
001				SWSWSW	19	02N	19W	RAVALLI

REMARKS:

THE FOLLOWING ELEMENTS WERE AMENDED BY THE CLAIMANT ON 08/02/89: POINT OF DIVERSION, MEANS OF DIVERSION, PLACE OF USE, FLOW RATE.

TEMPORARY PRELIMINARY DECREE
SOUTH END SUBBASIN - BITTERROOT RIVER
BASIN 76H
ABSTRACT OF WATER RIGHT CLAIM

WATER*RIGHT*NUMBER*76H*-W-050360-00*(CONTINUED)

REMARKS CONTINUED:

****
* THE DNRC EXAMINATION OF THIS CLAIM FOUND NO SIGNIFICANT FACTS, *
* DATA, OR ISSUES TO REPORT TO THE WATER COURT. *
****

A BETTER UNDERSTANDING OF YOUR CLAIMED WATER RIGHT CAN BE OBTAINED BY COMPARING YOUR RIGHT WITH OTHER CLAIMS IN THE BASIN. FOR EXAMPLE, COMPARE PRIORITY DATES, FLOW RATES, VOLUMES, OR ACRES IRRIGATED. ALSO, YOUR WATER RIGHT MAY BE SUBJECT TO WATER RIGHTS IN ADJOINING BASINS OR SUBBASINS AS WELL AS BEING SUBJECT TO OTHER RIGHTS ON YOUR SOURCE OF SUPPLY. FINALLY, YOUR WATER RIGHT MAY BE SUBJECT TO INDIAN RESERVED AND FEDERAL RESERVED WATER RIGHTS.

COMPLETE DETAILS REGARDING THE DNRC EXAMINATION RESULTS AND RELATED MATERIALS CAN BE REVIEWED AT THE OFFICE LOCATIONS IDENTIFIED IN THE DOCUMENT ENTITLED "NOTICE OF ENTRY OF TEMPORARY PRELIMINARY DECREE AND NOTICE OF AVAILABILITY.'

SEE GENERAL FINDINGS OF FACT AND CONCLUSIONS OF LAW FOR FURTHER EXPLANATION OF YOUR CLAIMED WATER RIGHT. THESE FINDINGS CAN BE FOUND AS INDICATED IN THE DOCUMENT ENTITLED "NOTICE OF ENTRY OF TEMPORARY PRELIMINARY DECREE AND NOTICE OF AVAILABILITY." IF YOU NEED OBJECTION FORMS, OR HAVE QUESTIONS ABOUT WATER COURT PROCEDURES OR CHANGES TO YOUR RIGHT, YOU CAN CONTACT THE WATER COURT BY CALLING 1-800-624-3270 (WITHIN MONTANA ONLY) OR 1-406-586-4364, OR BY WRITING TO P.O. BOX 879, BOZEMAN MT 59771-0879.

TEMPORARY PRELIMINARY DECREE
SOUTH END SUBBASIN - BITTERROOT RIVER
BASIN 76H
ABSTRACT OF WATER RIGHT CLAIM

WATER*RIGHT*NUMBER*76H*-0-050361-00

***** THIS WATER RIGHT CLAIM HAS BEEN TERMINATED *****

OWNERS: USA (DEPT OF AGRICULTURE FOREST SERVICE)
PO BOX 7669
MISSOULA MT 59807

PURPOSE (USE): STOCK

SOURCE: SPRING, TRIB OF MEDICINE TREE CREEK

PRIORITY DATE:

FLOW RATE:

VOLUME:

PERIOD OF USE:

POINT OF DIVERSION AND MEANS OF DIVERSION:

	LOT	BLK	QTR	SEC	SEC	TWP	RGE	COUNTY	MEANS
01			NESWNE	12		02N	20W	RAVALLI	DIRECT FROM SOURCE

PLACE OF USE FOR STOCK:

REMARKS:

THIS CLAIMED WATER RIGHT HAS BEEN WITHDRAWN AS IT WAS DUPLICATED BY CLAIM NO. W050290-00.

THIS CLAIM WAS WITHDRAWN FROM THE ADJUDICATION PROCESS AT THE REQUEST OF THE CLAIMANT ON 08/02/89.

****
* THE DNRC EXAMINATION OF THIS CLAIM MAY NOT HAVE BEEN COMPLETED *
* AS THE CLAIMANT WITHDREW THE CLAIM. *
****

OBJECTIONS MAY BE FILED ACCORDING TO THE PROCEDURES OUTLINED IN THE DOCUMENT ENTITLED "NOTICE OF ENTRY OF TEMPORARY PRELIMINARY DECREE AND NOTICE OF AVAILABILITY." UNLESS OBJECTED TO OR CALLED IN ON MOTION OF THE MONTANA WATER COURT IN THIS DECREE OR IN THE PRELIMINARY DECREE, THE ELEMENTS OF THIS CLAIMED WATER RIGHT WILL APPEAR IN THE FINAL DECREE AS SHOWN ON THIS ABSTRACT. (SEE SECTION 85-2-233, MONTANA CODE ANNOTATED.)

SEE GENERAL FINDINGS OF FACT AND CONCLUSIONS OF LAW FOR FURTHER EXPLANATION OF YOUR CLAIMED WATER RIGHT. THESE FINDINGS CAN BE FOUND AS INDICATED IN THE DOCUMENT ENTITLED "NOTICE OF ENTRY OF TEMPORARY PRELIMINARY DECREE AND NOTICE OF AVAILABILITY." IF YOU NEED OBJECTION FORMS, OR HAVE QUESTIONS ABOUT WATER COURT PROCEDURES OR CHANGES TO YOUR RIGHT, YOU CAN CONTACT THE WATER COURT BY CALLING 1-800-624-3270 (WITHIN MONTANA ONLY) OR 1-406-586-4364, OR BY WRITING TO P.O. BOX 879, BOZEMAN MT 59771-0879.

TEMPORARY PRELIMINARY DECREE
SOUTH END SUBBASIN - BITTERROOT RIVER
BASIN 76H
ABSTRACT OF WATER RIGHT CLAIM

WATER RIGHT NUMBER 76H -0-050362-00

***** THIS WATER RIGHT CLAIM HAS BEEN TERMINATED *****

OWNERS: USA (DEPT OF AGRICULTURE FOREST SERVICE)
PO BOX 7669
MISSOULA MT 59807

PURPOSE (USE): STOCK

SOURCE: SPRING, TRIB OF ROBBINS GULCH

PRIORITY DATE:

FLOW RATE:

VOLUME:

PERIOD OF USE:

POINT OF DIVERSION AND MEANS OF DIVERSION:

	LOT	BLK	QTR SEC	SEC	TWP	RGE	COUNTY	MEANS
01			NESWNE	09	02N	20W	RAVALLI	SPRING BOX

PLACE OF USE FOR STOCK:

REMARKS:

THIS CLAIMED WATER RIGHT HAS BEEN WITHDRAWN AS IT WAS DUPLICATED BY CLAIM NO. W050359-00.

THIS CLAIM WAS WITHDRAWN FROM THE ADJUDICATION PROCESS AT THE REQUEST OF THE CLAIMANT ON 08/02/89.

****

04/11/94
PAGE 1,298

TEMPORARY PRELIMINARY DECREE
SOUTH END SUBBASIN - BITTERROOT RIVER
BASIN 76H
ABSTRACT OF WATER RIGHT CLAIM

WATER RIGHT NUMBER 76H -0-050363-00

***** THIS WATER RIGHT CLAIM HAS BEEN TERMINATED *****

OWNERS: USA (DEPT OF AGRICULTURE FOREST SERVICE)
PO BOX 7669
MISSOULA MT 59807

PURPOSE (USE): STOCK

SOURCE: SPRING, TRIB OF HART CREEK

PRIORITY DATE:

FLOW RATE:

VOLUME:

PERIOD OF USE:

POINT OF DIVERSION AND MEANS OF DIVERSION:

	LOT	BLK	QTR	SEC	SEC TWP	RGE	COUNTY	MEANS
01			SESENW	02	01S	20W	RAVALLI	DIRECT FROM SOURCE

PLACE OF USE FOR STOCK:

REMARKS:

THIS CLAIMED WATER HAS BEEN WITHDRAWN AS IT WAS DUPLICATED BY CLAIM NO. W050343-00.

THIS CLAIM WAS WITHDRAWN FROM THE ADJUDICATION PROCESS AT THE REQUEST OF THE CLAIMANT ON 05/03/89.

****
* THE DNRC EXAMINATION OF THIS CLAIM MAY NOT HAVE BEEN COMPLETED *
* AS THE CLAIMANT WITHDREW THE CLAIM. *
****

OBJECTIONS MAY BE FILED ACCORDING TO THE PROCEDURES OUTLINED IN THE DOCUMENT ENTITLED "NOTICE OF ENTRY OF TEMPORARY PRELIMINARY DECREE AND NOTICE OF AVAILABILITY." UNLESS OBJECTED TO OR CALLED IN ON MOTION OF THE MONTANA WATER COURT IN THIS DECREE OR IN THE PRELIMINARY DECREE, THE ELEMENTS OF THIS CLAIMED WATER RIGHT WILL APPEAR IN THE FINAL DECREE AS SHOWN ON THIS ABSTRACT. (SEE SECTION 85-2-233, MONTANA CODE ANNOTATED.)

SEE GENERAL FINDINGS OF FACT AND CONCLUSIONS OF LAW FOR FURTHER EXPLANATION OF YOUR CLAIMED WATER RIGHT. THESE FINDINGS CAN BE FOUND AS INDICATED IN THE DOCUMENT ENTITLED "NOTICE OF ENTRY OF TEMPORARY PRELIMINARY DECREE AND NOTICE OF AVAILABILITY." IF YOU NEED OBJECTION FORMS, OR HAVE QUESTIONS ABOUT WATER COURT PROCEDURES OR CHANGES TO YOUR RIGHT, YOU CAN CONTACT THE WATER COURT BY CALLING 1-800-624-3270 (WITHIN MONTANA ONLY) OR 1-406-586-4364, OR BY WRITING TO P.O. BOX 879, BOZEMAN MT 59771-0879.

04/11/94

TEMPORARY PRELIMINARY DECREE
SOUTH END SUBBASIN - BITTERROOT RIVER
BASIN 76H
ABSTRACT OF WATER RIGHT CLAIM

WATER RIGHT NUMBER 76H-W-050364-00

IMPORTANT NOTICE

YOUR WATER RIGHT AS SHOWN ON THIS ABSTRACT MAY HAVE CHANGES FROM YOUR WATER RIGHT AS CLAIMED OR AMENDED. AN ASTERISK (*) HAS BEEN PLACED NEXT TO EACH ITEM CHANGED BY THE DEPARTMENT OF NATURAL RESOURCES AND CONSERVATION (DNRC) DURING THE EXAMINATION PROCESS. THESE CHANGES ARE AUTHORIZED BY THE MONTANA WATER COURT OR THE WATER RIGHT CLAIM EXAMINATION RULES AS ADOPTED BY THE MONTANA SUPREME COURT.

OBJECTIONS MAY BE FILED ACCORDING TO THE PROCEDURES OUTLINED IN THE DOCUMENT ENTITLED "NOTICE OF ENTRY OF TEMPORARY PRELIMINARY DECREE AND NOTICE OF AVAILABILITY." UNLESS OBJECTED TO OR CALLED IN ON MOTION OF THE MONTANA WATER COURT IN THIS DECREE OR IN THE PRELIMINARY DECREE, THE ELEMENTS OF THIS CLAIMED WATER RIGHT WILL APPEAR IN THE FINAL DECREE AS SHOWN ON THIS ABSTRACT. (SEE SECTION 85-2-233, MONTANA CODE ANNOTATED.)

OWNERS: USA (DEPT OF AGRICULTURE FOREST SERVICE)
PO BOX 7669
MISSOULA MT 59807

PURPOSE (USE): STOCK

* SOURCE: SPRING, TRIB OF PORCUPINE CREEK
SOURCE TYPE: SURFACE WATER

ALSO KNOWN AS CABIN SPRING.

PRIORITY DATE: MAY 22, 1890
TYPE OF HISTORICAL RIGHT: USE

* FLOW RATE: NO FLOW RATE HAS BEEN DECREED BECAUSE THIS USE CONSISTS OF STOCK DRINKING DIRECTLY FROM THE SOURCE, OR FROM A DITCH SYSTEM.

* VOLUME: THIS WATER RIGHT INCLUDES THE AMOUNT OF WATER CONSUMPTIVELY USED FOR STOCK WATERING PURPOSES AT THE RATE OF 30 GALLONS PER DAY PER ANIMAL UNIT. ANIMAL UNITS SHALL BE BASED ON REASONABLE CARRYING CAPACITY AND HISTORICAL USE OF THE AREA SERVICED BY THIS WATER SOURCE.

PERIOD OF USE: MAY 01 TO NOVEMBER 30

POINT OF DIVERSION AND MEANS OF DIVERSION:

LOT	BLK	QTR SEC	SEC	TWP	RGE	COUNTY	MEANS
01		SENWSE	11	01S	20W	RAVALLI	SPRING BOX

PLACE OF USE FOR STOCK:

ACRES	LOT	BLK	QTR SEC	SEC	TWP	RGE	COUNTY
001			SENWSE	11	01S	20W	RAVALLI

REMARKS:

THE FOLLOWING ELEMENTS WERE AMENDED BY THE CLAIMANT ON 05/03/89: POINT OF DIVERSION, MEANS OF DIVERSION, PLACE OF USE, FLOW RATE.

TEMPORARY PRELIMINARY DECREE
SOUTH END SUBBASIN - BITTERROOT RIVER
BASIN 76H
ABSTRACT OF WATER RIGHT CLAIM

WATER*RIGHT*NUMBER*76H*-W-050364-00* (CONTINUED)

REMARKS CONTINUED:

****
* THE DNRC EXAMINATION OF THIS CLAIM FOUND NO SIGNIFICANT FACTS, *
* DATA, OR ISSUES TO REPORT TO THE WATER COURT. *
****

A BETTER UNDERSTANDING OF YOUR CLAIMED WATER RIGHT CAN BE OBTAINED BY COMPARING YOUR RIGHT WITH OTHER CLAIMS IN THE BASIN. FOR EXAMPLE, COMPARE PRIORITY DATES, FLOW RATES, VOLUMES, OR ACRES IRRIGATED. ALSO, YOUR WATER RIGHT MAY BE SUBJECT TO WATER RIGHTS IN ADJOINING BASINS OR SUBBASINS AS WELL AS BEING SUBJECT TO OTHER RIGHTS ON YOUR SOURCE OF SUPPLY. FINALLY, YOUR WATER RIGHT MAY BE SUBJECT TO INDIAN RESERVED AND FEDERAL RESERVED WATER RIGHTS.

COMPLETE DETAILS REGARDING THE DNRC EXAMINATION RESULTS AND RELATED MATERIALS CAN BE REVIEWED AT THE OFFICE LOCATIONS IDENTIFIED IN THE DOCUMENT ENTITLED "NOTICE OF ENTRY OF TEMPORARY PRELIMINARY DECREE AND NOTICE OF AVAILABILITY."

SEE GENERAL FINDINGS OF FACT AND CONCLUSIONS OF LAW FOR FURTHER EXPLANATION OF YOUR CLAIMED WATER RIGHT. THESE FINDINGS CAN BE FOUND AS INDICATED IN THE DOCUMENT ENTITLED "NOTICE OF ENTRY OF TEMPORARY PRELIMINARY DECREE AND NOTICE OF AVAILABILITY." IF YOU NEED OBJECTION FORMS, OR HAVE QUESTIONS ABOUT WATER COURT PROCEDURES OR CHANGES TO YOUR RIGHT, YOU CAN CONTACT THE WATER COURT BY CALLING 1-800-624-3270 (WITHIN MONTANA ONLY) OR 1-406-586-4364, OR BY WRITING TO P.O. BOX 879, BOZEMAN MT 59771-0879.

TEMPORARY PRELIMINARY DECREE
SOUTH END SUBBASIN - BITTERROOT RIVER
BASIN 76H
ABSTRACT OF WATER RIGHT CLAIM

WATER*RIGHT*NUMBER*76H*-W-050365-00

IMPORTANT NOTICE

YOUR WATER RIGHT AS SHOWN ON THIS ABSTRACT MAY HAVE CHANGES FROM YOUR WATER RIGHT AS CLAIMED OR AMENDED. AN ASTERISK (*) HAS BEEN PLACED NEXT TO EACH ITEM CHANGED BY THE DEPARTMENT OF NATURAL RESOURCES AND CONSERVATION (DNRC) DURING THE EXAMINATION PROCESS. THESE CHANGES ARE AUTHORIZED BY THE MONTANA WATER COURT OR THE WATER RIGHT CLAIM EXAMINATION RULES AS ADOPTED BY THE MONTANA SUPREME COURT.

OBJECTIONS MAY BE FILED ACCORDING TO THE PROCEDURES OUTLINED IN THE DOCUMENT ENTITLED "NOTICE OF ENTRY OF TEMPORARY PRELIMINARY DECREE AND NOTICE OF AVAILABILITY." UNLESS OBJECTED TO OR CALLED IN ON MOTION OF THE MONTANA WATER COURT IN THIS DECREE OR IN THE PRELIMINARY DECREE, THE ELEMENTS OF THIS CLAIMED WATER RIGHT WILL APPEAR IN THE FINAL DECREE AS SHOWN ON THIS ABSTRACT. (SEE SECTION 85-2-233, MONTANA CODE ANNOTATED.)

OWNERS: USA (DEPT OF AGRICULTURE FOREST SERVICE)
PO BOX 7669
MISSOULA MT 59807

PURPOSE (USE): STOCK

* SOURCE: SPRING, TRIB OF BALSAM CREEK
SOURCE TYPE: SURFACE WATER

PRIORITY DATE: MAY 22, 1890
TYPE OF HISTORICAL RIGHT: USE

* FLOW RATE: NO FLOW RATE HAS BEEN DECREED BECAUSE THIS USE CONSISTS OF STOCK DRINKING DIRECTLY FROM THE SOURCE, OR FROM A DITCH SYSTEM.

* VOLUME: THIS WATER RIGHT INCLUDES THE AMOUNT OF WATER CONSUMPTIVELY USED FOR STOCK WATERING PURPOSES AT THE RATE OF 30 GALLONS PER DAY PER ANIMAL UNIT. ANIMAL UNITS SHALL BE BASED ON REASONABLE CARRYING CAPACITY AND HISTORICAL USE OF THE AREA SERVICED BY THIS WATER SOURCE.

PERIOD OF USE: MAY 01 TO NOVEMBER 30

POINT OF DIVERSION AND MEANS OF DIVERSION:

	LOT	BLK	QTR SEC	SEC	TWP	RGE	COUNTY	MEANS
01			SWSESE	13	01N	18W	RAVALLI	SPRING BOX

PLACE OF USE FOR STOCK:

ACRES	LOT	BLK	QTR SEC	SEC	TWP	RGE	COUNTY
001			SWSESE	13	01N	18W	RAVALLI

REMARKS:

THE FOLLOWING ELEMENTS WERE AMENDED BY THE CLAIMANT ON 05/03/89: POINT OF DIVERSION, MEANS OF DIVERSION, PLACE OF USE, FLOW RATE.

TEMPORARY PRELIMINARY DECREE
SOUTH END SUBBASIN - BITTERROOT RIVER
BASIN 76H
ABSTRACT OF WATER RIGHT CLAIM

WATER*RIGHT*NUMBER*76H*-W-050365-00*(CONTINUED)

REMARKS CONTINUED:

****
* THE DNRC EXAMINATION OF THIS CLAIM FOUND NO SIGNIFICANT FACTS, *
* DATA, OR ISSUES TO REPORT TO THE WATER COURT. *
****

A BETTER UNDERSTANDING OF YOUR CLAIMED WATER RIGHT CAN BE OBTAINED BY COMPARING YOUR RIGHT WITH OTHER CLAIMS IN THE BASIN. FOR EXAMPLE, COMPARE PRIORITY DATES, FLOW RATES, VOLUMES, OR ACRES IRRIGATED. ALSO, YOUR WATER RIGHT MAY BE SUBJECT TO WATER RIGHTS IN ADJOINING BASINS OR SUBBASINS AS WELL AS BEING SUBJECT TO OTHER RIGHTS ON YOUR SOURCE OF SUPPLY. FINALLY, YOUR WATER RIGHT MAY BE SUBJECT TO INDIAN RESERVED AND FEDERAL RESERVED WATER RIGHTS.

COMPLETE DETAILS REGARDING THE DNRC EXAMINATION RESULTS AND RELATED MATERIALS CAN BE REVIEWED AT THE OFFICE LOCATIONS IDENTIFIED IN THE DOCUMENT ENTITLED "NOTICE OF ENTRY OF TEMPORARY PRELIMINARY DECREE AND NOTICE OF AVAILABILITY."

SEE GENERAL FINDINGS OF FACT AND CONCLUSIONS OF LAW FOR FURTHER EXPLANATION OF YOUR CLAIMED WATER RIGHT. THESE FINDINGS CAN BE FOUND AS INDICATED IN THE DOCUMENT ENTITLED "NOTICE OF ENTRY OF TEMPORARY PRELIMINARY DECREE AND NOTICE OF AVAILABILITY." IF YOU NEED OBJECTION FORMS, OR HAVE QUESTIONS ABOUT WATER COURT PROCEDURES OR CHANGES TO YOUR RIGHT, YOU CAN CONTACT THE WATER COURT BY CALLING 1-800-624-3270 (WITHIN MONTANA ONLY) OR 1-406-586-4364, OR BY WRITING TO P.O. BOX 879, BOZEMAN MT 59771-0879.

04/11/94
PAGE 1,303

TEMPORARY PRELIMINARY DECREE
SOUTH END SUBBASIN - BITTERROOT RIVER
BASIN 76H
ABSTRACT OF WATER RIGHT CLAIM

WATER*RIGHT*NUMBER*76H*-W-050366-00

IMPORTANT NOTICE

YOUR WATER RIGHT AS SHOWN ON THIS ABSTRACT MAY HAVE CHANGES FROM YOUR WATER RIGHT AS CLAIMED OR AMENDED. AN ASTERISK (*) HAS BEEN PLACED NEXT TO EACH ITEM CHANGED BY THE DEPARTMENT OF NATURAL RESOURCES AND CONSERVATION (DNRC) DURING THE EXAMINATION PROCESS. THESE CHANGES ARE AUTHORIZED BY THE MONTANA WATER COURT OR THE WATER RIGHT CLAIM EXAMINATION RULES AS ADOPTED BY THE MONTANA SUPREME COURT.

OBJECTIONS MAY BE FILED ACCORDING TO THE PROCEDURES OUTLINED IN THE DOCUMENT ENTITLED "NOTICE OF ENTRY OF TEMPORARY PRELIMINARY DECREE AND NOTICE OF AVAILABILITY." UNLESS OBJECTED TO OR CALLED IN ON MOTION OF THE MONTANA WATER COURT IN THIS DECREE OR IN THE PRELIMINARY DECREE, THE ELEMENTS OF THIS CLAIMED WATER RIGHT WILL APPEAR IN THE FINAL DECREE AS SHOWN ON THIS ABSTRACT. (SEE SECTION 85-2-233, MONTANA CODE ANNOTATED.)

OWNERS: USA (DEPT OF AGRICULTURE FOREST SERVICE)
PO BOX 7669
MISSOULA MT 59807

PURPOSE (USE): STOCK

* SOURCE: SPRING, TRIB OF CAMP CREEK
SOURCE TYPE: SURFACE WATER

ALSO KNOWN AS HORSE PASTURE SPRING.

PRIORITY DATE: OCTOBER 03, 1905
TYPE OF HISTORICAL RIGHT: USE

* FLOW RATE: NO FLOW RATE HAS BEEN DECREED BECAUSE THIS USE CONSISTS OF STOCK DRINKING DIRECTLY FROM THE SOURCE, OR FROM A DITCH SYSTEM.

* VOLUME: THIS WATER RIGHT INCLUDES THE AMOUNT OF WATER CONSUMPTIVELY USED FOR STOCK WATERING PURPOSES AT THE RATE OF 30 GALLONS PER DAY PER ANIMAL UNIT. ANIMAL UNITS SHALL BE BASED ON REASONABLE CARRYING CAPACITY AND HISTORICAL USE OF THE AREA SERVICED BY THIS WATER SOURCE.

PERIOD OF USE: JUNE 01 TO NOVEMBER 30

POINT OF DIVERSION AND MEANS OF DIVERSION:

	LOT	BLK	QTR SEC	SEC	TWP	RGE	COUNTY	MEANS
01			SENWSW	22	01N	19W	RAVALLI	SPRING BOX

PLACE OF USE FOR STOCK:

	ACRES	LOT	BLK	QTR SEC	SEC	TWP	RGE	COUNTY
001				SENWSW	22	01N	19W	RAVALLI

REMARKS:

THE FOLLOWING ELEMENTS WERE AMENDED BY THE CLAIMANT ON 05/03/89: SOURCE, POINT OF DIVERSION, MEANS OF DIVERSION, PLACE OF USE, FLOW RATE.

TEMPORARY PRELIMINARY DECREE
SOUTH END SUBBASIN - BITTERROOT RIVER
BASIN 76H
ABSTRACT OF WATER RIGHT CLAIM

WATER*RIGHT*NUMBER*76H*-W-050366-00* (CONTINUED)

REMARKS CONTINUED:

****
* THE DNRC EXAMINATION OF THIS CLAIM FOUND NO SIGNIFICANT FACTS, *
* DATA, OR ISSUES TO REPORT TO THE WATER COURT. *
****

A BETTER UNDERSTANDING OF YOUR CLAIMED WATER RIGHT CAN BE OBTAINED BY COMPARING YOUR RIGHT WITH OTHER CLAIMS IN THE BASIN. FOR EXAMPLE, COMPARE PRIORITY DATES, FLOW RATES, VOLUMES, OR ACRES IRRIGATED. ALSO, YOUR WATER RIGHT MAY BE SUBJECT TO WATER RIGHTS IN ADJOINING BASINS OR SUBBASINS AS WELL AS BEING SUBJECT TO OTHER RIGHTS ON YOUR SOURCE OF SUPPLY. FINALLY, YOUR WATER RIGHT MAY BE SUBJECT TO INDIAN RESERVED AND FEDERAL RESERVED WATER RIGHTS.

COMPLETE DETAILS REGARDING THE DNRC EXAMINATION RESULTS AND RELATED MATERIALS CAN BE REVIEWED AT THE OFFICE LOCATIONS IDENTIFIED IN THE DOCUMENT ENTITLED "NOTICE OF ENTRY OF TEMPORARY PRELIMINARY DECREE AND NOTICE OF AVAILABILITY."

SEE GENERAL FINDINGS OF FACT AND CONCLUSIONS OF LAW FOR FURTHER EXPLANATION OF YOUR CLAIMED WATER RIGHT. THESE FINDINGS CAN BE FOUND AS INDICATED IN THE DOCUMENT ENTITLED "NOTICE OF ENTRY OF TEMPORARY PRELIMINARY DECREE AND NOTICE OF AVAILABILITY." IF YOU NEED OBJECTION FORMS, OR HAVE QUESTIONS ABOUT WATER COURT PROCEDURES OR CHANGES TO YOUR RIGHT, YOU CAN CONTACT THE WATER COURT BY CALLING 1-800-624-3270 (WITHIN MONTANA ONLY) OR 1-406-586-4364, OR BY WRITING TO P.O. BOX 879, BOZEMAN MT 59771-0879.

TEMPORARY PRELIMINARY DECREE
SOUTH END SUBBASIN - BITTERROOT RIVER
BASIN 76H
ABSTRACT OF WATER RIGHT CLAIM

WATER*RIGHT*NUMBER*76H*-W-050367-00

IMPORTANT NOTICE

YOUR WATER RIGHT AS SHOWN ON THIS ABSTRACT MAY HAVE CHANGES FROM YOUR WATER RIGHT AS CLAIMED OR AMENDED. AN ASTERISK (*) HAS BEEN PLACED NEXT TO EACH ITEM CHANGED BY THE DEPARTMENT OF NATURAL RESOURCES AND CONSERVATION (DNRC) DURING THE EXAMINATION PROCESS. THESE CHANGES ARE AUTHORIZED BY THE MONTANA WATER COURT OR THE WATER RIGHT CLAIM EXAMINATION RULES AS ADOPTED BY THE MONTANA SUPREME COURT.

OBJECTIONS MAY BE FILED ACCORDING TO THE PROCEDURES OUTLINED IN THE DOCUMENT ENTITLED "NOTICE OF ENTRY OF TEMPORARY PRELIMINARY DECREE AND NOTICE OF AVAILABILITY." UNLESS OBJECTED TO OR CALLED IN ON MOTION OF THE MONTANA WATER COURT IN THIS DECREE OR IN THE PRELIMINARY DECREE, THE ELEMENTS OF THIS CLAIMED WATER RIGHT WILL APPEAR IN THE FINAL DECREE AS SHOWN ON THIS ABSTRACT. (SEE SECTION 85-2-233, MONTANA CODE ANNOTATED.)

OWNERS: USA (DEPT OF AGRICULTURE FOREST SERVICE)
PO BOX 7669
MISSOULA MT 59807

PURPOSE (USE): STOCK

* SOURCE: SPRING, TRIB OF TUFF DRAW
SOURCE TYPE: SURFACE WATER

ALSO KNOWN AS COTTONWOOD SPRING.

PRIORITY DATE: MAY 22, 1890
TYPE OF HISTORICAL RIGHT: USE

* FLOW RATE: NO FLOW RATE HAS BEEN DECREED BECAUSE THIS USE CONSISTS OF STOCK DRINKING DIRECTLY FROM THE SOURCE, OR FROM A DITCH SYSTEM.

* VOLUME: THIS WATER RIGHT INCLUDES THE AMOUNT OF WATER CONSUMPTIVELY USED FOR STOCK WATERING PURPOSES AT THE RATE OF 30 GALLONS PER DAY PER ANIMAL UNIT. ANIMAL UNITS SHALL BE BASED ON REASONABLE CARRYING CAPACITY AND HISTORICAL USE OF THE AREA SERVICED BY THIS WATER SOURCE.

PERIOD OF USE: MARCH 01 TO NOVEMBER 30

POINT OF DIVERSION AND MEANS OF DIVERSION:

	LOT	BLK	QTR SEC	SEC	TWP	RGE	COUNTY	MEANS
01			NWSWSE	31	02N	18W	RAVALLI	SPRING BOX

PLACE OF USE FOR STOCK:

	ACRES	LOT	BLK	QTR SEC	SEC	TWP	RGE	COUNTY
001				NWSWSE	31	02N	18W	RAVALLI

REMARKS:

THE FOLLOWING ELEMENTS WERE AMENDED BY THE CLAIMANT ON 05/03/89: POINT OF DIVERSION, PLACE OF USE, FLOW RATE.

TEMPORARY PRELIMINARY DECREE
SOUTH END SUBBASIN - BITTERROOT RIVER
BASIN 76H
ABSTRACT OF WATER RIGHT CLAIM

WATER*RIGHT*NUMBER*76H*-W-050367-00*(CONTINUED)

REMARKS CONTINUED:

****
* THE DNRC EXAMINATION OF THIS CLAIM FOUND NO SIGNIFICANT FACTS, *
* DATA, OR ISSUES TO REPORT TO THE WATER COURT. *
****

A BETTER UNDERSTANDING OF YOUR CLAIMED WATER RIGHT CAN BE OBTAINED BY COMPARING YOUR RIGHT WITH OTHER CLAIMS IN THE BASIN. FOR EXAMPLE, COMPARE PRIORITY DATES, FLOW RATES, VOLUMES, OR ACRES IRRIGATED. ALSO, YOUR WATER RIGHT MAY BE SUBJECT TO WATER RIGHTS IN ADJOINING BASINS OR SUBBASINS AS WELL AS BEING SUBJECT TO OTHER RIGHTS ON YOUR SOURCE OF SUPPLY. FINALLY, YOUR WATER RIGHT MAY BE SUBJECT TO INDIAN RESERVED AND FEDERAL RESERVED WATER RIGHTS.

COMPLETE DETAILS REGARDING THE DNRC EXAMINATION RESULTS AND RELATED MATERIALS CAN BE REVIEWED AT THE OFFICE LOCATIONS IDENTIFIED IN THE DOCUMENT ENTITLED "NOTICE OF ENTRY OF TEMPORARY PRELIMINARY DECREE AND NOTICE OF AVAILABILITY."

SEE GENERAL FINDINGS OF FACT AND CONCLUSIONS OF LAW FOR FURTHER EXPLANATION OF YOUR CLAIMED WATER RIGHT. THESE FINDINGS CAN BE FOUND AS INDICATED IN THE DOCUMENT ENTITLED "NOTICE OF ENTRY OF TEMPORARY PRELIMINARY DECREE AND NOTICE OF AVAILABILITY." IF YOU NEED OBJECTION FORMS, OR HAVE QUESTIONS ABOUT WATER COURT PROCEDURES OR CHANGES TO YOUR RIGHT, YOU CAN CONTACT THE WATER COURT BY CALLING 1-800-624-3270 (WITHIN MONTANA ONLY) OR 1-406-586-4364, OR BY WRITING TO P.O. BOX 879, BOZEMAN MT 59771-0879.

TEMPORARY PRELIMINARY DECREE
SOUTH END SUBBASIN - BITTERROOT RIVER
BASIN 76H
ABSTRACT OF WATER RIGHT CLAIM

WATER*RIGHT*NUMBER*76H*-0-050368-00

***** THIS WATER RIGHT CLAIM HAS BEEN TERMINATED *****

OWNERS: USA (DEPT OF AGRICULTURE FOREST SERVICE)
PO BOX 7669
MISSOULA MT 59807

PURPOSE (USE): STOCK

SOURCE: SPRING, TRIB OF CAMERON CREEK

PRIORITY DATE:

FLOW RATE:

VOLUME:

PERIOD OF USE:

POINT OF DIVERSION AND MEANS OF DIVERSION:

	LOT	BLK	QTR	SEC	SEC	TWP	RGE	COUNTY	MEANS
01			SWSWSE	19		02N	19W	RAVALLI	DIRECT FROM SOURCE

PLACE OF USE FOR STOCK:

REMARKS:

THIS CLAIM WAS WITHDRAWN FROM THE ADJUDICATION PROCESS
AT THE REQUEST OF THE CLAIMANT ON 08/02/89.

****
* THE DNRC EXAMINATION OF THIS CLAIM MAY NOT HAVE BEEN COMPLETED *
* AS THE CLAIMANT WITHDREW THE CLAIM. *
****

OBJECTIONS MAY BE FILED ACCORDING TO THE PROCEDURES OUTLINED IN THE DOCUMENT ENTITLED "NOTICE OF ENTRY OF TEMPORARY PRELIMINARY DECREE AND NOTICE OF AVAILABILITY." UNLESS OBJECTED TO OR CALLED IN ON MOTION OF THE MONTANA WATER COURT IN THIS DECREE OR IN THE PRELIMINARY DECREE, THE ELEMENTS OF THIS CLAIMED WATER RIGHT WILL APPEAR IN THE FINAL DECREE AS SHOWN ON THIS ABSTRACT. (SEE SECTION 85-2-233, MONTANA CODE ANNOTATED.)

SEE GENERAL FINDINGS OF FACT AND CONCLUSIONS OF LAW FOR FURTHER EXPLANATION OF YOUR CLAIMED WATER RIGHT. THESE FINDINGS CAN BE FOUND AS INDICATED IN THE DOCUMENT ENTITLED "NOTICE OF ENTRY OF TEMPORARY PRELIMINARY DECREE AND NOTICE OF AVAILABILITY." IF YOU NEED OBJECTION FORMS, OR HAVE QUESTIONS ABOUT WATER COURT PROCEDURES OR CHANGES TO YOUR RIGHT, YOU CAN CONTACT THE WATER COURT BY CALLING 1-800-624-3270 (WITHIN MONTANA ONLY) OR 1-406-586-4364, OR BY WRITING TO P.O. BOX 879, BOZEMAN MT 59771-0879.

04/11/94
PAGE 1,308

TEMPORARY PRELIMINARY DECREE
SOUTH END SUBBASIN - BITTERROOT RIVER
BASIN 76H
ABSTRACT OF WATER RIGHT CLAIM

WATER RIGHT NUMBER 76H -0-050369-00

***** THIS WATER RIGHT CLAIM HAS BEEN TERMINATED *****

OWNERS: USA (DEPT OF AGRICULTURE FOREST SERVICE)
PO BOX 7669
MISSOULA MT 59807

PURPOSE (USE): STOCK

SOURCE: LIGHTNING CREEK

PRIORITY DATE:

FLOW RATE:

VOLUME:

PERIOD OF USE:

POINT OF DIVERSION AND MEANS OF DIVERSION:

	LOT	BLK	QTR	SEC	SEC	TWP	RGE	COUNTY	MEANS
01			NENENE		18	01S	19W	RAVALLI	DIRECT FROM SOURCE

PLACE OF USE FOR STOCK:

REMARKS:

THIS CLAIMED WATER RIGHT HAS BEEN WITHDRAWN AS IT WAS DUPLICATED BY CLAIM NO. W050326-00.

THIS CLAIM WAS WITHDRAWN FROM THE ADJUDICATION PROCESS AT THE REQUEST OF THE CLAIMANT ON 05/03/89.

****
* THE DNRC EXAMINATION OF THIS CLAIM MAY NOT HAVE BEEN COMPLETED *
* AS THE CLAIMANT WITHDREW THE CLAIM. *
****

OBJECTIONS MAY BE FILED ACCORDING TO THE PROCEDURES OUTLINED IN THE DOCUMENT ENTITLED "NOTICE OF ENTRY OF TEMPORARY PRELIMINARY DECREE AND NOTICE OF AVAILABILITY." UNLESS OBJECTED TO OR CALLED IN ON MOTION OF THE MONTANA WATER COURT IN THIS DECREE OR IN THE PRELIMINARY DECREE, THE ELEMENTS OF THIS CLAIMED WATER RIGHT WILL APPEAR IN THE FINAL DECREE AS SHOWN ON THIS ABSTRACT. (SEE SECTION 85-2-233, MONTANA CODE ANNOTATED.)

SEE GENERAL FINDINGS OF FACT AND CONCLUSIONS OF LAW FOR FURTHER EXPLANATION OF YOUR CLAIMED WATER RIGHT. THESE FINDINGS CAN BE FOUND AS INDICATED IN THE DOCUMENT ENTITLED "NOTICE OF ENTRY OF TEMPORARY PRELIMINARY DECREE AND NOTICE OF AVAILABILITY." IF YOU NEED OBJECTION FORMS, OR HAVE QUESTIONS ABOUT WATER COURT PROCEDURES OR CHANGES TO YOUR RIGHT, YOU CAN CONTACT THE WATER COURT BY CALLING 1-800-624-3270 (WITHIN MONTANA ONLY) OR 1-406-586-4364, OR BY WRITING TO P.O. BOX 879, BOZEMAN MT 59771-0879.

TEMPORARY PRELIMINARY DECREE
SOUTH END SUBBASIN - BITTERROOT RIVER
BASIN 76H
ABSTRACT OF WATER RIGHT CLAIM

WATER*RIGHT*NUMBER*76H*-0-050370-00

***** THIS WATER RIGHT CLAIM HAS BEEN TERMINATED *****

OWNERS: USA (DEPT OF AGRICULTURE FOREST SERVICE)
PO BOX 7669
MISSOULA MT 59807

PURPOSE (USE): STOCK

SOURCE: SPRING, TRIB OF ELK GULCH

PRIORITY DATE:

FLOW RATE:

VOLUME:

PERIOD OF USE:

POINT OF DIVERSION AND MEANS OF DIVERSION:

	LOT	BLK	QTR	SEC	SEC	TWP	RGE	COUNTY	MEANS
01			NESWSE	25	02N	20W		RAVALLI	DIRECT FROM SOURCE

PLACE OF USE FOR STOCK:

REMARKS:

THIS CLAIMED WATER RIGHT HAS BEEN WITHDRAWN AS IT WAS DUPLICATED BY CLAIM NO. W050297-00.

THIS CLAIM WAS WITHDRAWN FROM THE ADJUDICATION PROCESS AT THE REQUEST OF THE CLAIMANT ON 08/02/89.

****
* THE DNRC EXAMINATION OF THIS CLAIM MAY NOT HAVE BEEN COMPLETED *
* AS THE CLAIMANT WITHDREW THE CLAIM. *
****

OBJECTIONS MAY BE FILED ACCORDING TO THE PROCEDURES OUTLINED IN THE DOCUMENT ENTITLED "NOTICE OF ENTRY OF TEMPORARY PRELIMINARY DECREE AND NOTICE OF AVAILABILITY." UNLESS OBJECTED TO OR CALLED IN ON MOTION OF THE MONTANA WATER COURT IN THIS DECREE OR IN THE PRELIMINARY DECREE, THE ELEMENTS OF THIS CLAIMED WATER RIGHT WILL APPEAR IN THE FINAL DECREE AS SHOWN ON THIS ABSTRACT. (SEE SECTION 85-2-233, MONTANA CODE ANNOTATED.)

SEE GENERAL FINDINGS OF FACT AND CONCLUSIONS OF LAW FOR FURTHER EXPLANATION OF YOUR CLAIMED WATER RIGHT. THESE FINDINGS CAN BE FOUND AS INDICATED IN THE DOCUMENT ENTITLED "NOTICE OF ENTRY OF TEMPORARY PRELIMINARY DECREE AND NOTICE OF AVAILABILITY." IF YOU NEED OBJECTION FORMS, OR HAVE QUESTIONS ABOUT WATER COURT PROCEDURES OR CHANGES TO YOUR RIGHT, YOU CAN CONTACT THE WATER COURT BY CALLING 1-800-624-3270 (WITHIN MONTANA ONLY) OR 1-406-586-4364, OR BY WRITING TO P.O. BOX 879, BOZEMAN MT 59771-0879.

TEMPORARY PRELIMINARY DECREE
SOUTH END SUBBASIN - BITTERROOT RIVER
BASIN 76H
ABSTRACT OF WATER RIGHT CLAIM

WATER*RIGHT*NUMBER*76H*-W-050371-00

IMPORTANT NOTICE

YOUR WATER RIGHT AS SHOWN ON THIS ABSTRACT MAY HAVE CHANGES FROM YOUR WATER RIGHT AS CLAIMED OR AMENDED. AN ASTERISK (*) HAS BEEN PLACED NEXT TO EACH ITEM CHANGED BY THE DEPARTMENT OF NATURAL RESOURCES AND CONSERVATION (DNRC) DURING THE EXAMINATION PROCESS. THESE CHANGES ARE AUTHORIZED BY THE MONTANA WATER COURT OR THE WATER RIGHT CLAIM EXAMINATION RULES AS ADOPTED BY THE MONTANA SUPREME COURT.

OBJECTIONS MAY BE FILED ACCORDING TO THE PROCEDURES OUTLINED IN THE DOCUMENT ENTITLED "NOTICE OF ENTRY OF TEMPORARY PRELIMINARY DECREE AND NOTICE OF AVAILABILITY." UNLESS OBJECTED TO OR CALLED IN ON MOTION OF THE MONTANA WATER COURT IN THIS DECREE OR IN THE PRELIMINARY DECREE, THE ELEMENTS OF THIS CLAIMED WATER RIGHT WILL APPEAR IN THE FINAL DECREE AS SHOWN ON THIS ABSTRACT. (SEE SECTION 85-2-233, MONTANA CODE ANNOTATED.)

OWNERS: USA (DEPT OF AGRICULTURE FOREST SERVICE)
PO BOX 7669
MISSOULA MT 59807

PURPOSE (USE): STOCK

* SOURCE: SPRING, TRIB OF SPRING GULCH
SOURCE TYPE: SURFACE WATER

PRIORITY DATE: MAY 22, 1890
TYPE OF HISTORICAL RIGHT: USE

* FLOW RATE: NO FLOW RATE HAS BEEN DECREED BECAUSE THIS USE CONSISTS OF STOCK DRINKING DIRECTLY FROM THE SOURCE, OR FROM A DITCH SYSTEM.

* VOLUME: THIS WATER RIGHT INCLUDES THE AMOUNT OF WATER CONSUMPTIVELY USED FOR STOCK WATERING PURPOSES AT THE RATE OF 30 GALLONS PER DAY PER ANIMAL UNIT. ANIMAL UNITS SHALL BE BASED ON REASONABLE CARRYING CAPACITY AND HISTORICAL USE OF THE AREA SERVICED BY THIS WATER SOURCE.

PERIOD OF USE: MARCH 01 TO NOVEMBER 30

POINT OF DIVERSION AND MEANS OF DIVERSION:

	LOT	BLK	QTR SEC	SEC	TWP	RGE	COUNTY	MEANS
01			SWNWNW	05	01N	19W	RAVALLI	SPRING BOX

PLACE OF USE FOR STOCK:

ACRES	LOT	BLK	QTR SEC	SEC	TWP	RGE	COUNTY
001			SWNWNW	05	01N	19W	RAVALLI

REMARKS:

THE FOLLOWING ELEMENTS WERE AMENDED BY THE CLAIMANT ON 05/03/89: POINT OF DIVERSION, MEANS OF DIVERSION, PLACE OF USE, FLOW RATE.

TEMPORARY PRELIMINARY DECREE
SOUTH END SUBBASIN - BITTERROOT RIVER
BASIN 76H
ABSTRACT OF WATER RIGHT CLAIM

WATER*RIGHT*NUMBER*76H*-W-050371-00*(CONTINUED)

REMARKS CONTINUED:

****
* THE DNRC EXAMINATION OF THIS CLAIM FOUND NO SIGNIFICANT FACTS, *
* DATA, OR ISSUES TO REPORT TO THE WATER COURT. *
****

A BETTER UNDERSTANDING OF YOUR CLAIMED WATER RIGHT CAN BE OBTAINED BY COMPARING YOUR RIGHT WITH OTHER CLAIMS IN THE BASIN. FOR EXAMPLE, COMPARE PRIORITY DATES, FLOW RATES, VOLUMES, OR ACRES IRRIGATED. ALSO, YOUR WATER RIGHT MAY BE SUBJECT TO WATER RIGHTS IN ADJOINING BASINS OR SUBBASINS AS WELL AS BEING SUBJECT TO OTHER RIGHTS ON YOUR SOURCE OF SUPPLY. FINALLY, YOUR WATER RIGHT MAY BE SUBJECT TO INDIAN RESERVED AND FEDERAL RESERVED WATER RIGHTS.

COMPLETE DETAILS REGARDING THE DNRC EXAMINATION RESULTS AND RELATED MATERIALS CAN BE REVIEWED AT THE OFFICE LOCATIONS IDENTIFIED IN THE DOCUMENT ENTITLED "NOTICE OF ENTRY OF TEMPORARY PRELIMINARY DECREE AND NOTICE OF AVAILABILITY."

SEE GENERAL FINDINGS OF FACT AND CONCLUSIONS OF LAW FOR FURTHER EXPLANATION OF YOUR CLAIMED WATER RIGHT. THESE FINDINGS CAN BE FOUND AS INDICATED IN THE DOCUMENT ENTITLED "NOTICE OF ENTRY OF TEMPORARY PRELIMINARY DECREE AND NOTICE OF AVAILABILITY." IF YOU NEED OBJECTION FORMS, OR HAVE QUESTIONS ABOUT WATER COURT PROCEDURES OR CHANGES TO YOUR RIGHT, YOU CAN CONTACT THE WATER COURT BY CALLING 1-800-624-3270 (WITHIN MONTANA ONLY) OR 1-406-586-4364, OR BY WRITING TO P.O. BOX 879, BOZEMAN MT 59771-0879.

TEMPORARY PRELIMINARY DECREE
SOUTH END SUBBASIN - BITTERROOT RIVER
BASIN 76H
ABSTRACT OF WATER RIGHT CLAIM

WATER*RIGHT*NUMBER*76H*-W-050373-00

IMPORTANT NOTICE

YOUR WATER RIGHT AS SHOWN ON THIS ABSTRACT MAY HAVE CHANGES FROM YOUR WATER RIGHT AS CLAIMED OR AMENDED. AN ASTERISK (*) HAS BEEN PLACED NEXT TO EACH ITEM CHANGED BY THE DEPARTMENT OF NATURAL RESOURCES AND CONSERVATION (DNRC) DURING THE EXAMINATION PROCESS. THESE CHANGES ARE AUTHORIZED BY THE MONTANA WATER COURT OR THE WATER RIGHT CLAIM EXAMINATION RULES AS ADOPTED BY THE MONTANA SUPREME COURT.

OBJECTIONS MAY BE FILED ACCORDING TO THE PROCEDURES OUTLINED IN THE DOCUMENT ENTITLED "NOTICE OF ENTRY OF TEMPORARY PRELIMINARY DECREE AND NOTICE OF AVAILABILITY." UNLESS OBJECTED TO OR CALLED IN ON MOTION OF THE MONTANA WATER COURT IN THIS DECREE OR IN THE PRELIMINARY DECREE, THE ELEMENTS OF THIS CLAIMED WATER RIGHT WILL APPEAR IN THE FINAL DECREE AS SHOWN ON THIS ABSTRACT. (SEE SECTION 85-2-233, MONTANA CODE ANNOTATED.)

OWNERS: USA (DEPT OF AGRICULTURE FOREST SERVICE)
PO BOX 7669
MISSOULA MT 59807

PURPOSE (USE): STOCK

SOURCE: MINK CREEK
SOURCE TYPE: SURFACE WATER

PRIORITY DATE: OCTOBER 03, 1905
TYPE OF HISTORICAL RIGHT: USE

* FLOW RATE: NO FLOW RATE HAS BEEN DECREED BECAUSE THIS USE CONSISTS OF STOCK DRINKING DIRECTLY FROM THE SOURCE, OR FROM A DITCH SYSTEM.

* VOLUME: THIS WATER RIGHT INCLUDES THE AMOUNT OF WATER CONSUMPTIVELY USED FOR STOCK WATERING PURPOSES AT THE RATE OF 30 GALLONS PER DAY PER ANIMAL UNIT. ANIMAL UNITS SHALL BE BASED ON REASONABLE CARRYING CAPACITY AND HISTORICAL USE OF THE AREA SERVICED BY THIS WATER SOURCE.

PERIOD OF USE: APRIL 01 TO OCTOBER 31

* POINT OF DIVERSION AND MEANS OF DIVERSION:

	LOT	BLK	QTR SEC	SEC	TWP	RGE	COUNTY	MEANS
01			SE	06	01N	18W	RAVALLI	DIRECT FROM SOURCE
02			NE	07	01N	18W	RAVALLI	DIRECT FROM SOURCE
03			SWSWNW	08	01N	18W	RAVALLI	DIRECT FROM SOURCE
04			S2	08	01N	18W	RAVALLI	DIRECT FROM SOURCE
05			NE	17	01N	18W	RAVALLI	DIRECT FROM SOURCE
06			N2NESE	17	01N	18W	RAVALLI	DIRECT FROM SOURCE

* PLACE OF USE FOR STOCK:

	ACRES	LOT	BLK	QTR SEC	SEC	TWP	RGE	COUNTY
001				N2NESE	17	01N	18W	RAVALLI
002				SE	06	01N	18W	RAVALLI
003				NE	07	01N	18W	RAVALLI
004				SWSWNW	08	01N	18W	RAVALLI
005				S2	08	01N	18W	RAVALLI
006				NE	17	01N	18W	RAVALLI

TEMPORARY PRELIMINARY DECREE
SOUTH END SUBBASIN - BITTERROOT RIVER
BASIN 76H
ABSTRACT OF WATER RIGHT CLAIM

WATER RIGHT NUMBER 76H-W-050373-00 (CONTINUED)

REMARKS CONTINUED:

****
* THE DNRC EXAMINATION OF THIS CLAIM FOUND NO SIGNIFICANT FACTS, *
* DATA, OR ISSUES TO REPORT TO THE WATER COURT. *
****

A BETTER UNDERSTANDING OF YOUR CLAIMED WATER RIGHT CAN BE OBTAINED BY COMPARING YOUR RIGHT WITH OTHER CLAIMS IN THE BASIN. FOR EXAMPLE, COMPARE PRIORITY DATES, FLOW RATES, VOLUMES, OR ACRES IRRIGATED. ALSO, YOUR WATER RIGHT MAY BE SUBJECT TO WATER RIGHTS IN ADJOINING BASINS OR SUBBASINS AS WELL AS BEING SUBJECT TO OTHER RIGHTS ON YOUR SOURCE OF SUPPLY. FINALLY, YOUR WATER RIGHT MAY BE SUBJECT TO INDIAN RESERVED AND FEDERAL RESERVED WATER RIGHTS.

COMPLETE DETAILS REGARDING THE DNRC EXAMINATION RESULTS AND RELATED MATERIALS CAN BE REVIEWED AT THE OFFICE LOCATIONS IDENTIFIED IN THE DOCUMENT ENTITLED "NOTICE OF ENTRY OF TEMPORARY PRELIMINARY DECREE AND NOTICE OF AVAILABILITY."

SEE GENERAL FINDINGS OF FACT AND CONCLUSIONS OF LAW FOR FURTHER EXPLANATION OF YOUR CLAIMED WATER RIGHT. THESE FINDINGS CAN BE FOUND AS INDICATED IN THE DOCUMENT ENTITLED "NOTICE OF ENTRY OF TEMPORARY PRELIMINARY DECREE AND NOTICE OF AVAILABILITY." IF YOU NEED OBJECTION FORMS, OR HAVE QUESTIONS ABOUT WATER COURT PROCEDURES OR CHANGES TO YOUR RIGHT, YOU CAN CONTACT THE WATER COURT BY CALLING 1-800-624-3270 (WITHIN MONTANA ONLY) OR 1-406-586-4364, OR BY WRITING TO P.O. BOX 879, BOZEMAN MT 59771-0879.

04/11/94
PAGE 1,314

TEMPORARY PRELIMINARY DECREE
SOUTH END SUBBASIN - BITTERROOT RIVER
BASIN 76H
ABSTRACT OF WATER RIGHT CLAIM

WATER*RIGHT*NUMBER*76H*-W-050374-00

IMPORTANT NOTICE

YOUR WATER RIGHT AS SHOWN ON THIS ABSTRACT MAY HAVE CHANGED FROM YOUR WATER RIGHT AS CLAIMED OR AMENDED. AN ASTERISK (*) HAS BEEN PLACED NEXT TO EACH ITEM CHANGED BY THE DEPARTMENT OF NATURAL RESOURCES AND CONSERVATION (DNRC) DURING THE EXAMINATION PROCESS. THESE CHANGES ARE AUTHORIZED BY THE MONTANA WATER COURT OR THE WATER RIGHT CLAIM EXAMINATION RULES AS ADOPTED BY THE MONTANA SUPREME COURT.

OBJECTIONS MAY BE FILED ACCORDING TO THE PROCEDURES OUTLINED IN THE DOCUMENT ENTITLED "NOTICE OF ENTRY OF TEMPORARY PRELIMINARY DECREE AND NOTICE OF AVAILABILITY." UNLESS OBJECTED TO OR CALLED IN ON MOTION OF THE MONTANA WATER COURT IN THIS DECREE OR IN THE PRELIMINARY DECREE, THE ELEMENTS OF THIS CLAIMED WATER RIGHT WILL APPEAR IN THE FINAL DECREE AS SHOWN ON THIS ABSTRACT. (SEE SECTION 85-2-233, MONTANA CODE ANNOTATED.)

OWNERS: USA (DEPT OF AGRICULTURE FOREST SERVICE)
PO BOX 7669
MISSOULA MT 59807

PURPOSE (USE): STOCK

SOURCE: SPRINGER CREEK
SOURCE TYPE: SURFACE WATER

PRIORITY DATE: OCTOBER 03, 1905
TYPE OF HISTORICAL RIGHT: USE

* FLOW RATE: NO FLOW RATE HAS BEEN DECREED BECAUSE THIS USE CONSISTS OF STOCK DRINKING DIRECTLY FROM THE SOURCE, OR FROM A DITCH SYSTEM.

* VOLUME: THIS WATER RIGHT INCLUDES THE AMOUNT OF WATER CONSUMPTIVELY USED FOR STOCK WATERING PURPOSES AT THE RATE OF 30 GALLONS PER DAY PER ANIMAL UNIT. ANIMAL UNITS SHALL BE BASED ON REASONABLE CARRYING CAPACITY AND HISTORICAL USE OF THE AREA SERVICED BY THIS WATER SOURCE.

PERIOD OF USE: MARCH 01 TO NOVEMBER 30

* POINT OF DIVERSION AND MEANS OF DIVERSION:

	LOT	BLK	QTR SEC	SEC	TWP	RGE	COUNTY	MEANS
01			NESESW	32	02N	18W	RAVALLI	DIRECT FROM SOURCE
02			SWSE	32	02N	18W	RAVALLI	DIRECT FROM SOURCE
03			NE	05	01N	18W	RAVALLI	DIRECT FROM SOURCE
04			S2SWNW	04	01N	18W	RAVALLI	DIRECT FROM SOURCE
05			SW	04	01N	18W	RAVALLI	DIRECT FROM SOURCE
06			SWSWSE	04	01N	18W	RAVALLI	DIRECT FROM SOURCE
07			NE	09	01N	18W	RAVALLI	DIRECT FROM SOURCE
08			N2N2SE	09	01N	18W	RAVALLI	DIRECT FROM SOURCE

* PLACE OF USE FOR STOCK:

	ACRES	LOT	BLK	QTR SEC	SEC	TWP	RGE	COUNTY
001				N2N2SE	09	01N	18W	RAVALLI
002				NESESW	32	02N	18W	RAVALLI
003				SWSE	32	02N	18W	RAVALLI
004				NE	05	01N	18W	RAVALLI

TEMPORARY PRELIMINARY DECREE
SOUTH END SUBBASIN - BITTERROOT RIVER
BASIN 76H
ABSTRACT OF WATER RIGHT CLAIM

WATER*RIGHT*NUMBER*76H*-W-050374-00* (CONTINUED)

PLACE OF USE CONTINUED:

005	S2SWNW	04	01N	18W	RAVALLI
006	SW	04	01N	18W	RAVALLI
007	SWSWSE	04	01N	18W	RAVALLI
008	NE	09	01N	18W	RAVALLI

****
* THE DNRC EXAMINATION OF THIS CLAIM FOUND NO SIGNIFICANT FACTS, *
* DATA, OR ISSUES TO REPORT TO THE WATER COURT. *
****

A BETTER UNDERSTANDING OF YOUR CLAIMED WATER RIGHT CAN BE OBTAINED BY COMPARING YOUR RIGHT WITH OTHER CLAIMS IN THE BASIN. FOR EXAMPLE, COMPARE PRIORITY DATES, FLOW RATES, VOLUMES, OR ACRES IRRIGATED. ALSO, YOUR WATER RIGHT MAY BE SUBJECT TO WATER RIGHTS IN ADJOINING BASINS OR SUBBASINS AS WELL AS BEING SUBJECT TO OTHER RIGHTS ON YOUR SOURCE OF SUPPLY. FINALLY, YOUR WATER RIGHT MAY BE SUBJECT TO INDIAN RESERVED AND FEDERAL RESERVED WATER RIGHTS.

COMPLETE DETAILS REGARDING THE DNRC EXAMINATION RESULTS AND RELATED MATERIALS CAN BE REVIEWED AT THE OFFICE LOCATIONS IDENTIFIED IN THE DOCUMENT ENTITLED "NOTICE OF ENTRY OF TEMPORARY PRELIMINARY DECREE AND NOTICE OF AVAILABILITY."

SEE GENERAL FINDINGS OF FACT AND CONCLUSIONS OF LAW FOR FURTHER EXPLANATION OF YOUR CLAIMED WATER RIGHT. THESE FINDINGS CAN BE FOUND AS INDICATED IN THE DOCUMENT ENTITLED "NOTICE OF ENTRY OF TEMPORARY PRELIMINARY DECREE AND NOTICE OF AVAILABILITY." IF YOU NEED OBJECTION FORMS, OR HAVE QUESTIONS ABOUT WATER COURT PROCEDURES OR CHANGES TO YOUR RIGHT, YOU CAN CONTACT THE WATER COURT BY CALLING 1-800-624-3270 (WITHIN MONTANA ONLY) OR 1-406-586-4364, OR BY WRITING TO P.O. BOX 879, BOZEMAN MT 59771-0879.

TEMPORARY PRELIMINARY DECREE
SOUTH END SUBBASIN - BITTERROOT RIVER
BASIN 76H
ABSTRACT OF WATER RIGHT CLAIM

WATER RIGHT NUMBER 76H - 0 - 050375 - 00

***** THIS WATER RIGHT CLAIM HAS BEEN TERMINATED *****

OWNERS: USA (DEPT OF AGRICULTURE FOREST SERVICE)
PO BOX 7669
MISSOULA MT 59807

PURPOSE (USE): STOCK

SOURCE: SPRING, TRIB OF DIGGINS CREEK

PRIORITY DATE:

FLOW RATE:

VOLUME:

PERIOD OF USE:

POINT OF DIVERSION AND MEANS OF DIVERSION:

	LOT	BLK	QTR	SEC	SEC	TWP	RGE	COUNTY	MEANS
01			SESENW	25		01N	19W	RAVALLI	DIRECT FROM SOURCE

PLACE OF USE FOR STOCK:

REMARKS:

THIS CLAIM WAS WITHDRAWN FROM THE ADJUDICATION PROCESS
AT THE REQUEST OF THE CLAIMANT ON 05/03/89.

****
* THE DNRC EXAMINATION OF THIS CLAIM MAY NOT HAVE BEEN COMPLETED *
* AS THE CLAIMANT WITHDREW THE CLAIM. *
****

OBJECTIONS MAY BE FILED ACCORDING TO THE PROCEDURES OUTLINED IN THE DOCUMENT ENTITLED "NOTICE OF ENTRY OF TEMPORARY PRELIMINARY DECREE AND NOTICE OF AVAILABILITY." UNLESS OBJECTED TO OR CALLED IN ON MOTION OF THE MONTANA WATER COURT IN THIS DECREE OR IN THE PRELIMINARY DECREE, THE ELEMENTS OF THIS CLAIMED WATER RIGHT WILL APPEAR IN THE FINAL DECREE AS SHOWN ON THIS ABSTRACT. (SEE SECTION 85-2-233, MONTANA CODE ANNOTATED.)

SEE GENERAL FINDINGS OF FACT AND CONCLUSIONS OF LAW FOR FURTHER EXPLANATION OF YOUR CLAIMED WATER RIGHT. THESE FINDINGS CAN BE FOUND AS INDICATED IN THE DOCUMENT ENTITLED "NOTICE OF ENTRY OF TEMPORARY PRELIMINARY DECREE AND NOTICE OF AVAILABILITY." IF YOU NEED OBJECTION FORMS, OR HAVE QUESTIONS ABOUT WATER COURT PROCEDURES OR CHANGES TO YOUR RIGHT, YOU CAN CONTACT THE WATER COURT BY CALLING 1-800-624-3270 (WITHIN MONTANA ONLY) OR 1-406-586-4364, OR BY WRITING TO P.O. BOX 879, BOZEMAN MT 59771-0879.

TEMPORARY PRELIMINARY DECREE
SOUTH END SUBBASIN - BITTERROOT RIVER
BASIN 76H
ABSTRACT OF WATER RIGHT CLAIM

WATER*RIGHT*NUMBER*76H*-W-050376-00

IMPORTANT NOTICE

YOUR WATER RIGHT AS SHOWN ON THIS ABSTRACT MAY HAVE CHANGES FROM YOUR WATER RIGHT AS CLAIMED OR AMENDED. AN ASTERISK (*) HAS BEEN PLACED NEXT TO EACH ITEM CHANGED BY THE DEPARTMENT OF NATURAL RESOURCES AND CONSERVATION (DNRC) DURING THE EXAMINATION PROCESS. THESE CHANGES ARE AUTHORIZED BY THE MONTANA WATER COURT OR THE WATER RIGHT CLAIM EXAMINATION RULES AS ADOPTED BY THE MONTANA SUPREME COURT.

OBJECTIONS MAY BE FILED ACCORDING TO THE PROCEDURES OUTLINED IN THE DOCUMENT ENTITLED "NOTICE OF ENTRY OF TEMPORARY PRELIMINARY DECREE AND NOTICE OF AVAILABILITY." UNLESS OBJECTED TO OR CALLED IN ON MOTION OF THE MONTANA WATER COURT IN THIS DECREE OR IN THE PRELIMINARY DECREE, THE ELEMENTS OF THIS CLAIMED WATER RIGHT WILL APPEAR IN THE FINAL DECREE AS SHOWN ON THIS ABSTRACT. (SEE SECTION 85-2-233, MONTANA CODE ANNOTATED.)

OWNERS: USA (DEPT OF AGRICULTURE FOREST SERVICE)
PO BOX 7669
MISSOULA MT 59807

PURPOSE (USE): STOCK

* SOURCE: COYOTE GULCH
SOURCE TYPE: SURFACE WATER

PRIORITY DATE: OCTOBER 03, 1905
TYPE OF HISTORICAL RIGHT: USE

* FLOW RATE: NO FLOW RATE HAS BEEN DECREED BECAUSE THIS USE CONSISTS OF STOCK DRINKING DIRECTLY FROM THE SOURCE, OR FROM A DITCH SYSTEM.

* VOLUME: THIS WATER RIGHT INCLUDES THE AMOUNT OF WATER CONSUMPTIVELY USED FOR STOCK WATERING PURPOSES AT THE RATE OF 30 GALLONS PER DAY PER ANIMAL UNIT. ANIMAL UNITS SHALL BE BASED ON REASONABLE CARRYING CAPACITY AND HISTORICAL USE OF THE AREA SERVICED BY THIS WATER SOURCE.

PERIOD OF USE: MARCH 01 TO NOVEMBER 30

* POINT OF DIVERSION AND MEANS OF DIVERSION:

	LOT	BLK	QTR	SEC	TWP	RGE	COUNTY	MEANS
01			NESW	01	01N	20W	RAVALLI	DIRECT FROM SOURCE
02			SW	31	02N	19W	RAVALLI	DIRECT FROM SOURCE
03			SESE	36	02N	20W	RAVALLI	DIRECT FROM SOURCE
04			N2NE	01	01N	20W	RAVALLI	DIRECT FROM SOURCE
05			SENW	01	01N	20W	RAVALLI	DIRECT FROM SOURCE

* PLACE OF USE FOR STOCK:

	ACRES	LOT	BLK	QTR	SEC	TWP	RGE	COUNTY
001				SW	31	02N	19W	RAVALLI
002				SESE	36	02N	20W	RAVALLI
003				N2NE	01	01N	20W	RAVALLI
004				SENW	01	01N	20W	RAVALLI
005				NESW	01	01N	20W	RAVALLI

TEMPORARY PRELIMINARY DECREE
SOUTH END SUBBASIN - BITTERROOT RIVER
BASIN 76H
ABSTRACT OF WATER RIGHT CLAIM

WATER*RIGHT*NUMBER*76H*-W-050376-00*(CONTINUED)

REMARKS CONTINUED:

****
* THE DNRC EXAMINATION OF THIS CLAIM FOUND NO SIGNIFICANT FACTS, *
* DATA, OR ISSUES TO REPORT TO THE WATER COURT. *
****

A BETTER UNDERSTANDING OF YOUR CLAIMED WATER RIGHT CAN BE OBTAINED BY COMPARING YOUR RIGHT WITH OTHER CLAIMS IN THE BASIN. FOR EXAMPLE, COMPARE PRIORITY DATES, FLOW RATES, VOLUMES, OR ACRES IRRIGATED. ALSO, YOUR WATER RIGHT MAY BE SUBJECT TO WATER RIGHTS IN ADJOINING BASINS OR SUBBASINS AS WELL AS BEING SUBJECT TO OTHER RIGHTS ON YOUR SOURCE OF SUPPLY. FINALLY, YOUR WATER RIGHT MAY BE SUBJECT TO INDIAN RESERVED AND FEDERAL RESERVED WATER RIGHTS.

COMPLETE DETAILS REGARDING THE DNRC EXAMINATION RESULTS AND RELATED MATERIALS CAN BE REVIEWED AT THE OFFICE LOCATIONS IDENTIFIED IN THE DOCUMENT ENTITLED "NOTICE OF ENTRY OF TEMPORARY PRELIMINARY DECREE AND NOTICE OF AVAILABILITY."

SEE GENERAL FINDINGS OF FACT AND CONCLUSIONS OF LAW FOR FURTHER EXPLANATION OF YOUR CLAIMED WATER RIGHT. THESE FINDINGS CAN BE FOUND AS INDICATED IN THE DOCUMENT ENTITLED "NOTICE OF ENTRY OF TEMPORARY PRELIMINARY DECREE AND NOTICE OF AVAILABILITY." IF YOU NEED OBJECTION FORMS, OR HAVE QUESTIONS ABOUT WATER COURT PROCEDURES OR CHANGES TO YOUR RIGHT, YOU CAN CONTACT THE WATER COURT BY CALLING 1-800-624-3270 (WITHIN MONTANA ONLY) OR 1-406-586-4364, OR BY WRITING TO P.O. BOX 879, BOZEMAN MT 59771-0879.

TEMPORARY PRELIMINARY DECREE
SOUTH END SUBBASIN - BITTERROOT RIVER
BASIN 76H
ABSTRACT OF WATER RIGHT CLAIM

WATER*RIGHT*NUMBER*76H*-W-050377-00

IMPORTANT NOTICE

YOUR WATER RIGHT AS SHOWN ON THIS ABSTRACT MAY HAVE CHANGES FROM YOUR WATER RIGHT AS CLAIMED OR AMENDED. AN ASTERISK (*) HAS BEEN PLACED NEXT TO EACH ITEM CHANGED BY THE DEPARTMENT OF NATURAL RESOURCES AND CONSERVATION (DNRC) DURING THE EXAMINATION PROCESS. THESE CHANGES ARE AUTHORIZED BY THE MONTANA WATER COURT OR THE WATER RIGHT CLAIM EXAMINATION RULES AS ADOPTED BY THE MONTANA SUPREME COURT.

OBJECTIONS MAY BE FILED ACCORDING TO THE PROCEDURES OUTLINED IN THE DOCUMENT ENTITLED "NOTICE OF ENTRY OF TEMPORARY PRELIMINARY DECREE AND NOTICE OF AVAILABILITY." UNLESS OBJECTED TO OR CALLED IN ON MOTION OF THE MONTANA WATER COURT IN THIS DECREE OR IN THE PRELIMINARY DECREE, THE ELEMENTS OF THIS CLAIMED WATER RIGHT WILL APPEAR IN THE FINAL DECREE AS SHOWN ON THIS ABSTRACT. (SEE SECTION 85-2-233, MONTANA CODE ANNOTATED.)

OWNERS: USA (DEPT OF AGRICULTURE FOREST SERVICE)
PO BOX 7669
MISSOULA MT 59807

PURPOSE (USE): STOCK

* SOURCE: SPRING, TRIB OF MAYNARD CREEK
SOURCE TYPE: SURFACE WATER

PRIORITY DATE: MAY 22, 1890
TYPE OF HISTORICAL RIGHT: USE

* FLOW RATE: NO FLOW RATE HAS BEEN DECREED BECAUSE THIS USE CONSISTS OF STOCK DRINKING DIRECTLY FROM THE SOURCE, OR FROM A DITCH SYSTEM.

* VOLUME: THIS WATER RIGHT INCLUDES THE AMOUNT OF WATER CONSUMPTIVELY USED FOR STOCK WATERING PURPOSES AT THE RATE OF 30 GALLONS PER DAY PER ANIMAL UNIT. ANIMAL UNITS SHALL BE BASED ON REASONABLE CARRYING CAPACITY AND HISTORICAL USE OF THE AREA SERVICED BY THIS WATER SOURCE.

PERIOD OF USE: MAY 01 TO NOVEMBER 30

POINT OF DIVERSION AND MEANS OF DIVERSION:

	LOT	BLK	QTR SEC	SEC	TWP	RGE	COUNTY	MEANS
01			SENWSE	19	01N	19W	RAVALLI	DIRECT FROM SOURCE

PLACE OF USE FOR STOCK:

ACRES	LOT	BLK	QTR SEC	SEC	TWP	RGE	COUNTY
CO1			SENWSE	19	01N	19W	RAVALLI

REMARKS:

THE FOLLOWING ELEMENTS WERE AMENDED BY THE CLAIMANT ON 05/03/89: POINT OF DIVERSION, PLACE OF USE.

****
* THE DNRC EXAMINATION OF THIS CLAIM FOUND NO SIGNIFICANT FACTS, DATA, OR ISSUES TO REPORT TO THE WATER COURT. *
****

TEMPORARY PRELIMINARY DECREE
SOUTH END SUBBASIN - BITTERROOT RIVER
BASIN 76H
ABSTRACT OF WATER RIGHT CLAIM

WATER*RIGHT*NUMBER*76H*-W-050377-00* (CONTINUED)

A BETTER UNDERSTANDING OF YOUR CLAIMED WATER RIGHT CAN BE OBTAINED BY COMPARING YOUR RIGHT WITH OTHER CLAIMS IN THE BASIN. FOR EXAMPLE, COMPARE PRIORITY DATES, FLOW RATES, VOLUMES, OR ACRES IRRIGATED. ALSO, YOUR WATER RIGHT MAY BE SUBJECT TO WATER RIGHTS IN ADJOINING BASINS OR SUBBASINS AS WELL AS BEING SUBJECT TO OTHER RIGHTS ON YOUR SOURCE OF SUPPLY. FINALLY, YOUR WATER RIGHT MAY BE SUBJECT TO INDIAN RESERVED AND FEDERAL RESERVED WATER RIGHTS.

COMPLETE DETAILS REGARDING THE DNRC EXAMINATION RESULTS AND RELATED MATERIALS CAN BE REVIEWED AT THE OFFICE LOCATIONS IDENTIFIED IN THE DOCUMENT ENTITLED "NOTICE OF ENTRY OF TEMPORARY PRELIMINARY DECREE AND NOTICE OF AVAILABILITY."

SEE GENERAL FINDINGS OF FACT AND CONCLUSIONS OF LAW FOR FURTHER EXPLANATION OF YOUR CLAIMED WATER RIGHT. THESE FINDINGS CAN BE FOUND AS INDICATED IN THE DOCUMENT ENTITLED "NOTICE OF ENTRY OF TEMPORARY PRELIMINARY DECREE AND NOTICE OF AVAILABILITY." IF YOU NEED OBJECTION FORMS, OR HAVE QUESTIONS ABOUT WATER COURT PROCEDURES OR CHANGES TO YOUR RIGHT, YOU CAN CONTACT THE WATER COURT BY CALLING 1-800-624-3270 (WITHIN MONTANA ONLY) OR 1-406-586-4364, OR BY WRITING TO P.O. BOX 879, BOZEMAN MT 59771-0879.

TEMPORARY PRELIMINARY DECREE
SOUTH END SUBBASIN - BITTERROOT RIVER
BASIN 76H
ABSTRACT OF WATER RIGHT CLAIM

WATER*RIGHT*NUMBER*76H*-W-050378-00

IMPORTANT NOTICE

YOUR WATER RIGHT AS SHOWN ON THIS ABSTRACT MAY HAVE CHANGES FROM YOUR WATER RIGHT AS CLAIMED OR AMENDED. AN ASTERISK (*) HAS BEEN PLACED NEXT TO EACH ITEM CHANGED BY THE DEPARTMENT OF NATURAL RESOURCES AND CONSERVATION (DNRC) DURING THE EXAMINATION PROCESS. THESE CHANGES ARE AUTHORIZED BY THE MONTANA WATER COURT OR THE WATER RIGHT CLAIM EXAMINATION RULES AS ADOPTED BY THE MONTANA SUPREME COURT.

OBJECTIONS MAY BE FILED ACCORDING TO THE PROCEDURES OUTLINED IN THE DOCUMENT ENTITLED "NOTICE OF ENTRY OF TEMPORARY PRELIMINARY DECREE AND NOTICE OF AVAILABILITY." UNLESS OBJECTED TO OR CALLED IN ON MOTION OF THE MONTANA WATER COURT IN THIS DECREE OR IN THE PRELIMINARY DECREE, THE ELEMENTS OF THIS CLAIMED WATER RIGHT WILL APPEAR IN THE FINAL DECREE AS SHOWN ON THIS ABSTRACT. (SEE SECTION 85-2-233, MONTANA CODE ANNOTATED.)

OWNERS: USA (DEPT OF AGRICULTURE FOREST SERVICE)
PO BOX 7669
MISSOULA MT 59807

PURPOSE (USE): STOCK

SOURCE: UNNAMED TRIBUTARY OF MEDICINE TREE CREEK
SOURCE TYPE: SURFACE WATER

PRIORITY DATE: OCTOBER 03, 1905
TYPE OF HISTORICAL RIGHT: USE

* FLOW RATE: NO FLOW RATE HAS BEEN DECREED BECAUSE THIS USE CONSISTS OF STOCK DRINKING DIRECTLY FROM THE SOURCE, OR FROM A DITCH SYSTEM.

* VOLUME: THIS WATER RIGHT INCLUDES THE AMOUNT OF WATER CONSUMPTIVELY USED FOR STOCK WATERING PURPOSES AT THE RATE OF 30 GALLONS PER DAY PER ANIMAL UNIT. ANIMAL UNITS SHALL BE BASED ON REASONABLE CARRYING CAPACITY AND HISTORICAL USE OF THE AREA SERVICED BY THIS WATER SOURCE.

PERIOD OF USE: APRIL 01 TO OCTOBER 31

* POINT OF DIVERSION AND MEANS OF DIVERSION:

	LOT	BLK	QTR SEC	SEC	TWP	RGE	COUNTY	MEANS
01			SESW	14	02N	20W	RAVALLI	DIRECT FROM SOURCE
02			W2W2SE	14	02N	20W	RAVALLI	DIRECT FROM SOURCE
03			NE	14	02N	20W	RAVALLI	DIRECT FROM SOURCE
04			E2SE	11	02N	20W	RAVALLI	DIRECT FROM SOURCE
05			NWSW	12	02N	20W	RAVALLI	DIRECT FROM SOURCE
06			S2SWNW	12	02N	20W	RAVALLI	DIRECT FROM SOURCE

* PLACE OF USE FOR STOCK:

	ACRES	LOT	BLK	QTR SEC	SEC	TWP	RGE	COUNTY
001				S2SWNW	12	02N	20W	RAVALLI
002				SESW	14	02N	20W	RAVALLI
003				W2W2SE	14	02N	20W	RAVALLI
004				NE	14	02N	20W	RAVALLI
005				E2SE	11	02N	20W	RAVALLI
006				NWSW	12	02N	20W	RAVALLI

TEMPORARY PRELIMINARY DECREE
SOUTH END SUBBASIN - BITTERROOT RIVER
BASIN 76H
ABSTRACT OF WATER RIGHT CLAIM

WATER*RIGHT*NUMBER*76H*-W-050378-00* (CONTINUED)

REMARKS CONTINUED:

```
**************************************************************************
*  THE FOLLOWING ISSUES WERE IDENTIFIED BY THE DNRC DURING ITS           *
*  EXAMINATION OF THIS WATER RIGHT CLAIM.  THESE ISSUES MAY REMAIN       *
*  UNRESOLVED IF NO OBJECTIONS ARE FILED.                                *
*                                                                        *
*                                                                        *
*                                                                        *
*        THIS CLAIM APPEARS TO BE DUPLICATED BY WATER RIGHT              *
*        NO. W050344-00.                                                 *
*                                                                        *
*                                                                        *
**************************************************************************
```

A BETTER UNDERSTANDING OF YOUR CLAIMED WATER RIGHT CAN BE OBTAINED BY COMPARING YOUR RIGHT WITH OTHER CLAIMS IN THE BASIN. FOR EXAMPLE, COMPARE PRIORITY DATES, FLOW RATES, VOLUMES, OR ACRES IRRIGATED. ALSO, YOUR WATER RIGHT MAY BE SUBJECT TO WATER RIGHTS IN ADJOINING BASINS OR SUBBASINS AS WELL AS BEING SUBJECT TO OTHER RIGHTS ON YOUR SOURCE OF SUPPLY. FINALLY, YOUR WATER RIGHT MAY BE SUBJECT TO INDIAN RESERVED AND FEDERAL RESERVED WATER RIGHTS.

COMPLETE DETAILS REGARDING THE DNRC EXAMINATION RESULTS AND RELATED MATERIALS CAN BE REVIEWED AT THE OFFICE LOCATIONS IDENTIFIED IN THE DOCUMENT ENTITLED "NOTICE OF ENTRY OF TEMPORARY PRELIMINARY DECREE AND NOTICE OF AVAILABILITY."

SEE GENERAL FINDINGS OF FACT AND CONCLUSIONS OF LAW FOR FURTHER EXPLANATION OF YOUR CLAIMED WATER RIGHT. THESE FINDINGS CAN BE FOUND AS INDICATED IN THE DOCUMENT ENTITLED "NOTICE OF ENTRY OF TEMPORARY PRELIMINARY DECREE AND NOTICE OF AVAILABILITY." IF YOU NEED OBJECTION FORMS, OR HAVE QUESTIONS ABOUT WATER COURT PROCEDURES OR CHANGES TO YOUR RIGHT, YOU CAN CONTACT THE WATER COURT BY CALLING 1-800-624-3270 (WITHIN MONTANA ONLY) OR 1-406-586-4364, OR BY WRITING TO P.O. BOX 879, BOZEMAN MT 59771-0879.

04/11/94
PAGE 1,323

TEMPORARY PRELIMINARY DECREE
SOUTH END SUBBASIN - BITTERROOT RIVER
BASIN 76H
ABSTRACT OF WATER RIGHT CLAIM

WATER*RIGHT*NUMBER*76H*-W-050379-00

IMPORTANT NOTICE

YOUR WATER RIGHT AS SHOWN ON THIS ABSTRACT MAY HAVE CHANGES FROM YOUR WATER RIGHT AS CLAIMED OR AMENDED. AN ASTERISK (*) HAS BEEN PLACED NEXT TO EACH ITEM CHANGED BY THE DEPARTMENT OF NATURAL RESOURCES AND CONSERVATION (DNRC) DURING THE EXAMINATION PROCESS. THESE CHANGES ARE AUTHORIZED BY THE MONTANA WATER COURT OR THE WATER RIGHT CLAIM EXAMINATION RULES AS ADOPTED BY THE MONTANA SUPREME COURT.

OBJECTIONS MAY BE FILED ACCORDING TO THE PROCEDURES OUTLINED IN THE DOCUMENT ENTITLED "NOTICE OF ENTRY OF TEMPORARY PRELIMINARY DECREE AND NOTICE OF AVAILABILITY." UNLESS OBJECTED TO OR CALLED IN ON MOTION OF THE MONTANA WATER COURT IN THIS DECREE OR IN THE PRELIMINARY DECREE, THE ELEMENTS OF THIS CLAIMED WATER RIGHT WILL APPEAR IN THE FINAL DECREE AS SHOWN ON THIS ABSTRACT. (SEE SECTION 85-2-233, MONTANA CODE ANNOTATED.)

OWNERS: USA (DEPT OF AGRICULTURE FOREST SERVICE)
PO BOX 7669
MISSOULA MT 59807

PURPOSE (USE): STOCK

* SOURCE: SPRING, TRIB OF CAMP CREEK
SOURCE TYPE: SURFACE WATER

ALSO KNOWN AS FOUNTAIN DRAW SPRING.

PRIORITY DATE: MAY 22, 1890
TYPE OF HISTORICAL RIGHT: USE

* FLOW RATE: NO FLOW RATE HAS BEEN DECREED BECAUSE THIS USE CONSISTS OF STOCK DRINKING DIRECTLY FROM THE SOURCE, OR FROM A DITCH SYSTEM.

* VOLUME: THIS WATER RIGHT INCLUDES THE AMOUNT OF WATER CONSUMPTIVELY USED FOR STOCK WATERING PURPOSES AT THE RATE OF 30 GALLONS PER DAY PER ANIMAL UNIT. ANIMAL UNITS SHALL BE BASED ON REASONABLE CARRYING CAPACITY AND HISTORICAL USE OF THE AREA SERVICED BY THIS WATER SOURCE.

PERIOD OF USE: MARCH 01 TO NOVEMBER 30

POINT OF DIVERSION AND MEANS OF DIVERSION:

	LOT	BLK	QTR SEC	SEC	TWP	RGE	COUNTY	MEANS
01			W2NWSE	03	01S	19W	RAVALLI	SPRING BOX

PLACE OF USE FOR STOCK:

ACRES	LOT	BLK	QTR SEC	SEC	TWP	RGE	COUNTY
001			W2NWSE	03	01S	19W	RAVALLI

REMARKS:

THE FOLLOWING ELEMENTS WERE AMENDED BY THE CLAIMANT ON 05/03/89: POINT OF DIVERSION, MEANS OF DIVERSION, PLACE OF USE, FLOW RATE.

04/11/94

TEMPORARY PRELIMINARY DECREE
SOUTH END SUBBASIN - BITTERROOT RIVER
BASIN 76H
ABSTRACT OF WATER RIGHT CLAIM

WATER*RIGHT*NUMBER*76H*-W-050379-00*(CONTINUED)

REMARKS CONTINUED:

****
* THE DNRC EXAMINATION OF THIS CLAIM FOUND NO SIGNIFICANT FACTS, *
* DATA, OR ISSUES TO REPORT TO THE WATER COURT. *
****

A BETTER UNDERSTANDING OF YOUR CLAIMED WATER RIGHT CAN BE OBTAINED BY COMPARING YOUR RIGHT WITH OTHER CLAIMS IN THE BASIN. FOR EXAMPLE, COMPARE PRIORITY DATES, FLOW RATES, VOLUMES, OR ACRES IRRIGATED. ALSO, YOUR WATER RIGHT MAY BE SUBJECT TO WATER RIGHTS IN ADJOINING BASINS OR SUBBASINS AS WELL AS BEING SUBJECT TO OTHER RIGHTS ON YOUR SOURCE OF SUPPLY. FINALLY, YOUR WATER RIGHT MAY BE SUBJECT TO INDIAN RESERVED AND FEDERAL RESERVED WATER RIGHTS.

COMPLETE DETAILS REGARDING THE DNRC EXAMINATION RESULTS AND RELATED MATERIALS CAN BE REVIEWED AT THE OFFICE LOCATIONS IDENTIFIED IN THE DOCUMENT ENTITLED "NOTICE OF ENTRY OF TEMPORARY PRELIMINARY DECREE AND NOTICE OF AVAILABILITY."

SEE GENERAL FINDINGS OF FACT AND CONCLUSIONS OF LAW FOR FURTHER EXPLANATION OF YOUR CLAIMED WATER RIGHT. THESE FINDINGS CAN BE FOUND AS INDICATED IN THE DOCUMENT ENTITLED "NOTICE OF ENTRY OF TEMPORARY PRELIMINARY DECREE AND NOTICE OF AVAILABILITY." IF YOU NEED OBJECTION FORMS, OR HAVE QUESTIONS ABOUT WATER COURT PROCEDURES OR CHANGES TO YOUR RIGHT, YOU CAN CONTACT THE WATER COURT BY CALLING 1-800-624-3270 (WITHIN MONTANA ONLY) OR 1-406-586-4364, OR BY WRITING TO P.O. BOX 879, BOZEMAN MT 59771-0879.

TEMPORARY PRELIMINARY DECREE
SOUTH END SUBBASIN - BITTERROOT RIVER
BASIN 76H
ABSTRACT OF WATER RIGHT CLAIM

WATER*RIGHT*NUMBER*76H*-W-050380-00

IMPORTANT NOTICE

YOUR WATER RIGHT AS SHOWN ON THIS ABSTRACT MAY HAVE CHANGES FROM YOUR WATER RIGHT AS CLAIMED OR AMENDED. AN ASTERISK (*) HAS BEEN PLACED NEXT TO EACH ITEM CHANGED BY THE DEPARTMENT OF NATURAL RESOURCES AND CONSERVATION (DNRC) DURING THE EXAMINATION PROCESS. THESE CHANGES ARE AUTHORIZED BY THE MONTANA WATER COURT OR THE WATER RIGHT CLAIM EXAMINATION RULES AS ADOPTED BY THE MONTANA SUPREME COURT.

OBJECTIONS MAY BE FILED ACCORDING TO THE PROCEDURES OUTLINED IN THE DOCUMENT ENTITLED "NOTICE OF ENTRY OF TEMPORARY PRELIMINARY DECREE AND NOTICE OF AVAILABILITY." UNLESS OBJECTED TO OR CALLED IN ON MOTION OF THE MONTANA WATER COURT IN THIS DECREE OR IN THE PRELIMINARY DECREE, THE ELEMENTS OF THIS CLAIMED WATER RIGHT WILL APPEAR IN THE FINAL DECREE AS SHOWN ON THIS ABSTRACT. (SEE SECTION 85-2-233, MONTANA CODE ANNOTATED.)

OWNERS: USA (DEPT OF AGRICULTURE FOREST SERVICE)
PO BOX 7669
MISSOULA MT 59807

PURPOSE (USE): STOCK

* SOURCE: COLVERT CREEK
SOURCE TYPE: SURFACE WATER

PRIORITY DATE: OCTOBER 03, 1905
TYPE OF HISTORICAL RIGHT: USE

* FLOW RATE: NO FLOW RATE HAS BEEN DECREED BECAUSE THIS USE CONSISTS OF STOCK DRINKING DIRECTLY FROM THE SOURCE, OR FROM A DITCH SYSTEM.

* VOLUME: THIS WATER RIGHT INCLUDES THE AMOUNT OF WATER CONSUMPTIVELY USED FOR STOCK WATERING PURPOSES AT THE RATE OF 30 GALLONS PER DAY PER ANIMAL UNIT. ANIMAL UNITS SHALL BE BASED ON REASONABLE CARRYING CAPACITY AND HISTORICAL USE OF THE AREA SERVICED BY THIS WATER SOURCE.

PERIOD OF USE: MAY 01 TO NOVEMBER 30

* POINT OF DIVERSION AND MEANS OF DIVERSION:

	LOT	BLK	QTR SEC	SEC	TWP	RGE	COUNTY	MEANS
01			N2NWNW	26	02N	18W	RAVALLI	DIRECT FROM SOURCE
02			W2SWSW	23	02N	18W	RAVALLI	DIRECT FROM SOURCE
03			SE	22	02N	18W	RAVALLI	DIRECT FROM SOURCE
04			W2NE	22	02N	18W	RAVALLI	DIRECT FROM SOURCE
05			SWSWSE	15	02N	18W	RAVALLI	DIRECT FROM SOURCE
06			SW	15	02N	18W	RAVALLI	DIRECT FROM SOURCE

* PLACE OF USE FOR STOCK:

	ACRES	LOT	BLK	QTR SEC	SEC	TWP	RGE	COUNTY
001				SW	15	02N	18W	RAVALLI
002				N2NWNW	26	02N	18W	RAVALLI
003				W2SWSW	23	02N	18W	RAVALLI
004				SE	22	02N	18W	RAVALLI
005				W2NE	22	02N	18W	RAVALLI
006				SWSWSE	15	02N	18W	RAVALLI

TEMPORARY PRELIMINARY DECREE
SOUTH END SUBBASIN - BITTERROOT RIVER
BASIN 76H
ABSTRACT OF WATER RIGHT CLAIM

WATER*RIGHT*NUMBER*76H*-W-050380-00*(CONTINUED)

REMARKS CONTINUED:

****
* THE DNRC EXAMINATION OF THIS CLAIM FOUND NO SIGNIFICANT FACTS, *
* DATA, OR ISSUES TO REPORT TO THE WATER COURT. *
****

A BETTER UNDERSTANDING OF YOUR CLAIMED WATER RIGHT CAN BE OBTAINED BY COMPARING YOUR RIGHT WITH OTHER CLAIMS IN THE BASIN. FOR EXAMPLE, COMPARE PRIORITY DATES, FLOW RATES, VOLUMES, OR ACRES IRRIGATED. ALSO, YOUR WATER RIGHT MAY BE SUBJECT TO WATER RIGHTS IN ADJOINING BASINS OR SUBBASINS AS WELL AS BEING SUBJECT TO OTHER RIGHTS ON YOUR SOURCE OF SUPPLY. FINALLY, YOUR WATER RIGHT MAY BE SUBJECT TO INDIAN RESERVED AND FEDERAL RESERVED WATER RIGHTS.

COMPLETE DETAILS REGARDING THE DNRC EXAMINATION RESULTS AND RELATED MATERIALS CAN BE REVIEWED AT THE OFFICE LOCATIONS IDENTIFIED IN THE DOCUMENT ENTITLED "NOTICE OF ENTRY OF TEMPORARY PRELIMINARY DECREE AND NOTICE OF AVAILABILITY."

SEE GENERAL FINDINGS OF FACT AND CONCLUSIONS OF LAW FOR FURTHER EXPLANATION OF YOUR CLAIMED WATER RIGHT. THESE FINDINGS CAN BE FOUND AS INDICATED IN THE DOCUMENT ENTITLED "NOTICE OF ENTRY OF TEMPORARY PRELIMINARY DECREE AND NOTICE OF AVAILABILITY." IF YOU NEED OBJECTION FORMS, OR HAVE QUESTIONS ABOUT WATER COURT PROCEDURES OR CHANGES TO YOUR RIGHT, YOU CAN CONTACT THE WATER COURT BY CALLING 1-800-624-3270 (WITHIN MONTANA ONLY) OR 1-406-586-4364, OR BY WRITING TO P.O. BOX 879, BOZEMAN MT 59771-0879.

TEMPORARY PRELIMINARY DECREE
SOUTH END SUBBASIN - BITTERROOT RIVER
BASIN 76H
ABSTRACT OF WATER RIGHT CLAIM

WATER RIGHT NUMBER 76H -W-050381-00

IMPORTANT NOTICE

YOUR WATER RIGHT AS SHOWN ON THIS ABSTRACT MAY HAVE CHANGES FROM YOUR WATER RIGHT AS CLAIMED OR AMENDED. AN ASTERISK (*) HAS BEEN PLACED NEXT TO EACH ITEM CHANGED BY THE DEPARTMENT OF NATURAL RESOURCES AND CONSERVATION (DNRC) DURING THE EXAMINATION PROCESS. THESE CHANGES ARE AUTHORIZED BY THE MONTANA WATER COURT OR THE WATER RIGHT CLAIM EXAMINATION RULES AS ADOPTED BY THE MONTANA SUPREME COURT.

OBJECTIONS MAY BE FILED ACCORDING TO THE PROCEDURES OUTLINED IN THE DOCUMENT ENTITLED "NOTICE OF ENTRY OF TEMPORARY PRELIMINARY DECREE AND NOTICE OF AVAILABILITY." UNLESS OBJECTED TO OR CALLED IN ON MOTION OF THE MONTANA WATER COURT IN THIS DECREE OR IN THE PRELIMINARY DECREE, THE ELEMENTS OF THIS CLAIMED WATER RIGHT WILL APPEAR IN THE FINAL DECREE AS SHOWN ON THIS ABSTRACT. (SEE SECTION 85-2-233, MONTANA CODE ANNOTATED.)

OWNERS: USA (DEPT OF AGRICULTURE FOREST SERVICE)
PO BOX 7669
MISSOULA MT 59807

PURPOSE (USE): STOCK

SOURCE: BERTIE LORD CREEK, EAST FORK
SOURCE TYPE: SURFACE WATER

PRIORITY DATE: OCTOBER 03, 1905
TYPE OF HISTORICAL RIGHT: USE

* FLOW RATE: NO FLOW RATE HAS BEEN DECREED BECAUSE THIS USE CONSISTS OF STOCK DRINKING DIRECTLY FROM THE SOURCE, OR FROM A DITCH SYSTEM.

* VOLUME: THIS WATER RIGHT INCLUDES THE AMOUNT OF WATER CONSUMPTIVELY USED FOR STOCK WATERING PURPOSES AT THE RATE OF 30 GALLONS PER DAY PER ANIMAL UNIT. ANIMAL UNITS SHALL BE BASED ON REASONABLE CARRYING CAPACITY AND HISTORICAL USE OF THE AREA SERVICED BY THIS WATER SOURCE.

PERIOD OF USE: APRIL 01 TO OCTOBER 31

* POINT OF DIVERSION AND MEANS OF DIVERSION:

	LOT	BLK	QTR SEC	SEC	TWP	RGE	COUNTY	MEANS
01			NENESW	14	02N	18W	RAVALLI	DIRECT FROM SOURCE
02			E2SENW	14	02N	18W	RAVALLI	DIRECT FROM SOURCE
03			W2W2NE	14	02N	18W	RAVALLI	DIRECT FROM SOURCE
04			W2W2SE	11	02N	18W	RAVALLI	DIRECT FROM SOURCE
05			NW	11	02N	18W	RAVALLI	DIRECT FROM SOURCE
06			W2W2SW	02	02N	18W	RAVALLI	DIRECT FROM SOURCE

* PLACE OF USE FOR STOCK:

	ACRES	LOT	BLK	QTR SEC	SEC	TWP	RGE	COUNTY
001				W2W2SW	02	02N	18W	RAVALLI
002				NENESW	14	02N	18W	RAVALLI
003				E2SENW	14	02N	18W	RAVALLI
004				W2W2NE	14	02N	18W	RAVALLI
005				W2W2SE	11	02N	18W	RAVALLI
006				NW	11	02N	18W	RAVALLI

TEMPORARY PRELIMINARY DECREE
SOUTH END SUBBASIN - BITTERROOT RIVER
BASIN 76H
ABSTRACT OF WATER RIGHT CLAIM

WATER*RIGHT*NUMBER*76H*-W-050381-00*(CONTINUED)

REMARKS CONTINUED:

****
* THE DNRC EXAMINATION OF THIS CLAIM FOUND NO SIGNIFICANT FACTS, *
* DATA, OR ISSUES TO REPORT TO THE WATER COURT. *
****

A BETTER UNDERSTANDING OF YOUR CLAIMED WATER RIGHT CAN BE OBTAINED BY COMPARING YOUR RIGHT WITH OTHER CLAIMS IN THE BASIN. FOR EXAMPLE, COMPARE PRIORITY DATES, FLOW RATES, VOLUMES, OR ACRES IRRIGATED. ALSO, YOUR WATER RIGHT MAY BE SUBJECT TO WATER RIGHTS IN ADJOINING BASINS OR SUBBASINS AS WELL AS BEING SUBJECT TO OTHER RIGHTS ON YOUR SOURCE OF SUPPLY. FINALLY, YOUR WATER RIGHT MAY BE SUBJECT TO INDIAN RESERVED AND FEDERAL RESERVED WATER RIGHTS.

COMPLETE DETAILS REGARDING THE DNRC EXAMINATION RESULTS AND RELATED MATERIALS CAN BE REVIEWED AT THE OFFICE LOCATIONS IDENTIFIED IN THE DOCUMENT ENTITLED "NOTICE OF ENTRY OF TEMPORARY PRELIMINARY DECREE AND NOTICE OF AVAILABILITY."

SEE GENERAL FINDINGS OF FACT AND CONCLUSIONS OF LAW FOR FURTHER EXPLANATION OF YOUR CLAIMED WATER RIGHT. THESE FINDINGS CAN BE FOUND AS INDICATED IN THE DOCUMENT ENTITLED "NOTICE OF ENTRY OF TEMPORARY PRELIMINARY DECREE AND NOTICE OF AVAILABILITY." IF YOU NEED OBJECTION FORMS, OR HAVE QUESTIONS ABOUT WATER COURT PROCEDURES OR CHANGES TO YOUR RIGHT, YOU CAN CONTACT THE WATER COURT BY CALLING 1-800-624-3270 (WITHIN MONTANA ONLY) OR 1-406-586-4364, OR BY WRITING TO P.O. BOX 879, BOZEMAN MT 59771-0879.

04/11/94
PAGE 1,329

TEMPORARY PRELIMINARY DECREE
SOUTH END SUBBASIN - BITTERROOT RIVER
BASIN 76H
ABSTRACT OF WATER RIGHT CLAIM

WATER*RIGHT*NUMBER*76H*-W-050382-00

IMPORTANT NOTICE

YOUR WATER RIGHT AS SHOWN ON THIS ABSTRACT MAY HAVE CHANGES FROM YOUR WATER RIGHT AS CLAIMED OR AMENDED. AN ASTERICK (*) HAS BEEN PLACED NEXT TO EACH ITEM CHANGED BY THE DEPARTMENT OF NATURAL RESOURCES AND CONSERVATION (DNRC) DURING THE EXAMINATION PROCESS. THESE CHANGES ARE AUTHORIZED BY THE MONTANA WATER COURT OR THE WATER RIGHT CLAIM EXAMINATION RULES AS ADOPTED BY THE MONTANA SUPREME COURT.

OBJECTIONS MAY BE FILED ACCORDING TO THE PROCEDURES OUTLINED IN THE DOCUMENT ENTITLED "NOTICE OF ENTRY OF TEMPORARY PRELIMINARY DECREE AND NOTICE OF AVAILABILITY." UNLESS OBJECTED TO OR CALLED IN ON MOTION OF THE MONTANA WATER COURT IN THIS DECREE OR IN THE PRELIMINARY DECREE, THE ELEMENTS OF THIS CLAIMED WATER RIGHT WILL APPEAR IN THE FINAL DECREE AS SHOWN ON THIS ABSTRACT. (SEE SECTION 85-2-233, MONTANA CODE ANNOTATED.)

OWNERS: USA (DEPT OF AGRICULTURE FOREST SERVICE)
PO BOX 7669
MISSOULA MT 59807

PURPOSE (USE): STOCK

* SOURCE: SPRING, TRIB OF BITTERROOT RIVER, EAST FORK
SOURCE TYPE: SURFACE WATER

ALSO KNOWN AS SULA PEAK SPRING.

PRIORITY DATE: MAY 22, 1890
TYPE OF HISTORICAL RIGHT: USE

* FLOW RATE: NO FLOW RATE HAS BEEN DECREED BECAUSE THIS USE CONSISTS OF STOCK DRINKING DIRECTLY FROM THE SOURCE, OR FROM A DITCH SYSTEM.

* VOLUME: THIS WATER RIGHT INCLUDES THE AMOUNT OF WATER CONSUMPTIVELY USED FOR STOCK WATERING PURPOSES AT THE RATE OF 30 GALLONS PER DAY PER ANIMAL UNIT. ANIMAL UNITS SHALL BE BASED ON REASONABLE CARRYING CAPACITY AND HISTORICAL USE OF THE AREA SERVICED BY THIS WATER SOURCE.

PERIOD OF USE: MARCH 01 TO NOVEMBER 30

POINT OF DIVERSION AND MEANS OF DIVERSION:

	LOT	BLK	QTR SEC	SEC	TWP	RGE	COUNTY	MEANS
01			NESENE	07	01N	19W	RAVALLI	SPRING BOX

PLACE OF USE FOR STOCK:

ACRES	LOT	BLK	QTR SEC	SEC	TWP	RGE	COUNTY
001			NESENE	07	01N	19W	RAVALLI

REMARKS:

THE FOLLOWING ELEMENTS WERE AMENDED BY THE CLAIMANT ON 08/02/89: POINT OF DIVERSION, MEANS OF DIVERSION, PLACE OF USE, FLOW RATE.

TEMPORARY PRELIMINARY DECREE
SOUTH END SUBBASIN - BITTERROOT RIVER
BASIN 76H
ABSTRACT OF WATER RIGHT CLAIM

WATER*RIGHT*NUMBER*76H*-W-050382-00*(CONTINUED)

REMARKS CONTINUED:

****
* THE DNRC EXAMINATION OF THIS CLAIM FOUND NO SIGNIFICANT FACTS, *
* DATA, OR ISSUES TO REPORT TO THE WATER COURT. *
****

A BETTER UNDERSTANDING OF YOUR CLAIMED WATER RIGHT CAN BE OBTAINED BY COMPARING YOUR RIGHT WITH OTHER CLAIMS IN THE BASIN. FOR EXAMPLE, COMPARE PRIORITY DATES, FLOW RATES, VOLUMES, OR ACRES IRRIGATED. ALSO, YOUR WATER RIGHT MAY BE SUBJECT TO WATER RIGHTS IN ADJOINING BASINS OR SUBBASINS AS WELL AS BEING SUBJECT TO OTHER RIGHTS ON YOUR SOURCE OF SUPPLY. FINALLY, YOUR WATER RIGHT MAY BE SUBJECT TO INDIAN RESERVED AND FEDERAL RESERVED WATER RIGHTS.

COMPLETE DETAILS REGARDING THE DNRC EXAMINATION RESULTS AND RELATED MATERIALS CAN BE REVIEWED AT THE OFFICE LOCATIONS IDENTIFIED IN THE DOCUMENT ENTITLED "NOTICE OF ENTRY OF TEMPORARY PRELIMINARY DECREE AND NOTICE OF AVAILABILITY."

SEE GENERAL FINDINGS OF FACT AND CONCLUSIONS OF LAW FOR FURTHER EXPLANATION OF YOUR CLAIMED WATER RIGHT. THESE FINDINGS CAN BE FOUND AS INDICATED IN THE DOCUMENT ENTITLED "NOTICE OF ENTRY OF TEMPORARY PRELIMINARY DECREE AND NOTICE OF AVAILABILITY." IF YOU NEED OBJECTION FORMS, OR HAVE QUESTIONS ABOUT WATER COURT PROCEDURES OR CHANGES TO YOUR RIGHT, YOU CAN CONTACT THE WATER COURT BY CALLING 1-800-624-3270 (WITHIN MONTANA ONLY) OR 1-406-586-4364, OR BY WRITING TO P.O. BOX 879, BOZEMAN MT 59771-0879.

TEMPORARY PRELIMINARY DECREE
SOUTH END SUBBASIN - BITTERROOT RIVER
BASIN 76H
ABSTRACT OF WATER RIGHT CLAIM

WATER*RIGHT*NUMBER*76H*-W-050383-00

IMPORTANT NOTICE

YOUR WATER RIGHT AS SHOWN ON THIS ABSTRACT MAY HAVE CHANGES FROM YOUR WATER RIGHT AS CLAIMED OR AMENDED. AN ASTERISK (*) HAS BEEN PLACED NEXT TO EACH ITEM CHANGED BY THE DEPARTMENT OF NATURAL RESOURCES AND CONSERVATION (DNRC) DURING THE EXAMINATION PROCESS. THESE CHANGES ARE AUTHORIZED BY THE MONTANA WATER COURT OR THE WATER RIGHT CLAIM EXAMINATION RULES AS ADOPTED BY THE MONTANA SUPREME COURT.

OBJECTIONS MAY BE FILED ACCORDING TO THE PROCEDURES OUTLINED IN THE DOCUMENT ENTITLED "NOTICE OF ENTRY OF TEMPORARY PRELIMINARY DECREE AND NOTICE OF AVAILABILITY." UNLESS OBJECTED TO OR CALLED IN ON MOTION OF THE MONTANA WATER COURT IN THIS DECREE OR IN THE PRELIMINARY DECREE, THE ELEMENTS OF THIS CLAIMED WATER RIGHT WILL APPEAR IN THE FINAL DECREE AS SHOWN ON THIS ABSTRACT. (SEE SECTION 85-2-233, MONTANA CODE ANNOTATED.)

OWNERS: USA (DEPT OF AGRICULTURE FOREST SERVICE)
PO BOX 7669
MISSOULA MT 59807

PURPOSE (USE): STOCK

* SOURCE: SPRING, TRIB OF CAMP CREEK
SOURCE TYPE: SURFACE WATER

ALSO KNOWN AS HORSE PASTURE SPRING.

PRIORITY DATE: OCTOBER 03, 1905
TYPE OF HISTORICAL RIGHT: USE

* FLOW RATE: NO FLOW RATE HAS BEEN DECREED BECAUSE THIS USE CONSISTS OF STOCK DRINKING DIRECTLY FROM THE SOURCE, OR FROM A DITCH SYSTEM.

* VOLUME: THIS WATER RIGHT INCLUDES THE AMOUNT OF WATER CONSUMPTIVELY USED FOR STOCK WATERING PURPOSES AT THE RATE OF 30 GALLONS PER DAY PER ANIMAL UNIT. ANIMAL UNITS SHALL BE BASED ON REASONABLE CARRYING CAPACITY AND HISTORICAL USE OF THE AREA SERVICED BY THIS WATER SOURCE.

PERIOD OF USE: MARCH 01 TO NOVEMBER 30

POINT OF DIVERSION AND MEANS OF DIVERSION:

	LOT	BLK	QTR SEC	SEC	TWP	RGE	COUNTY	MEANS
01			SENWSW	22	01N	19W	RAVALLI	SPRING BOX

PLACE OF USE FOR STOCK:

	ACRES	LOT	BLK	QTR SEC	SEC	TWP	RGE	COUNTY
001				SENWSW	22	01N	19W	RAVALLI

REMARKS:

THE FOLLOWING ELEMENTS WERE AMENDED BY THE CLAIMANT ON 08/02/89: POINT OF DIVERSION, MEANS OF DIVERSION, PLACE OF USE, FLOW RATE.

TEMPORARY PRELIMINARY DECREE
SOUTH END SUBBASIN - BITTERROOT RIVER
BASIN 76H
ABSTRACT OF WATER RIGHT CLAIM

WATER*RIGHT*NUMBER*76H*-W-050383-00*(CONTINUED)

REMARKS CONTINUED:

****
* THE DNRC EXAMINATION OF THIS CLAIM FOUND NO SIGNIFICANT FACTS, *
* DATA, OR ISSUES TO REPORT TO THE WATER COURT. *
****

A BETTER UNDERSTANDING OF YOUR CLAIMED WATER RIGHT CAN BE OBTAINED BY COMPARING YOUR RIGHT WITH OTHER CLAIMS IN THE BASIN. FOR EXAMPLE, COMPARE PRIORITY DATES, FLOW RATES, VOLUMES, OR ACRES IRRIGATED. ALSO, YOUR WATER RIGHT MAY BE SUBJECT TO WATER RIGHTS IN ADJOINING BASINS OR SUBBASINS AS WELL AS BEING SUBJECT TO OTHER RIGHTS ON YOUR SOURCE OF SUPPLY. FINALLY, YOUR WATER RIGHT MAY BE SUBJECT TO INDIAN RESERVED AND FEDERAL RESERVED WATER RIGHTS.

COMPLETE DETAILS REGARDING THE DNRC EXAMINATION RESULTS AND RELATED MATERIALS CAN BE REVIEWED AT THE OFFICE LOCATIONS IDENTIFIED IN THE DOCUMENT ENTITLED "NOTICE OF ENTRY OF TEMPORARY PRELIMINARY DECREE AND NOTICE OF AVAILABILITY."

SEE GENERAL FINDINGS OF FACT AND CONCLUSIONS OF LAW FOR FURTHER EXPLANATION OF YOUR CLAIMED WATER RIGHT. THESE FINDINGS CAN BE FOUND AS INDICATED IN THE DOCUMENT ENTITLED "NOTICE OF ENTRY OF TEMPORARY PRELIMINARY DECREE AND NOTICE OF AVAILABILITY." IF YOU NEED OBJECTION FORMS, OR HAVE QUESTIONS ABOUT WATER COURT PROCEDURES OR CHANGES TO YOUR RIGHT, YOU CAN CONTACT THE WATER COURT BY CALLING 1-800-624-3270 (WITHIN MONTANA ONLY) OR 1-406-586-4364, OR BY WRITING TO P.O. BOX 879, BOZEMAN MT 59771-0879.

04/11/94
PAGE 1,333

TEMPORARY PRELIMINARY DECREE
SOUTH END SUBBASIN - BITTERROOT RIVER
BASIN 76H
ABSTRACT OF WATER RIGHT CLAIM

WATER*RIGHT*NUMBER*76H*-W-050385-00

IMPORTANT NOTICE

YOUR WATER RIGHT AS SHOWN ON THIS ABSTRACT MAY HAVE CHANGES FROM YOUR WATER RIGHT AS CLAIMED OR AMENDED. AN ASTERISK (*) HAS BEEN PLACED NEXT TO EACH ITEM CHANGED BY THE DEPARTMENT OF NATURAL RESOURCES AND CONSERVATION (DNRC) DURING THE EXAMINATION PROCESS. THESE CHANGES ARE AUTHORIZED BY THE MONTANA WATER COURT OR THE WATER RIGHT CLAIM EXAMINATION RULES AS ADOPTED BY THE MONTANA SUPREME COURT.

OBJECTIONS MAY BE FILED ACCORDING TO THE PROCEDURES OUTLINED IN THE DOCUMENT ENTITLED "NOTICE OF ENTRY OF TEMPORARY PRELIMINARY DECREE AND NOTICE OF AVAILABILITY." UNLESS OBJECTED TO OR CALLED IN ON MOTION OF THE MONTANA WATER COURT IN THIS DECREE OR IN THE PRELIMINARY DECREE, THE ELEMENTS OF THIS CLAIMED WATER RIGHT WILL APPEAR IN THE FINAL DECREE AS SHOWN ON THIS ABSTRACT. (SEE SECTION 85-2-233, MONTANA CODE ANNOTATED.)

OWNERS: USA (DEPT OF AGRICULTURE FOREST SERVICE)
PO BOX 7669
MISSOULA MT 59807

PURPOSE (USE): STOCK

* SOURCE: SPRING, TRIB OF TUFF DRAW
SOURCE TYPE: SURFACE WATER

ALSO KNOWN AS SHIRLEY MOUNTAIN SPRING.

PRIORITY DATE: MAY 22, 1890
TYPE OF HISTORICAL RIGHT: USE

* FLOW RATE: NO FLOW RATE HAS BEEN DECREED BECAUSE THIS USE CONSISTS OF STOCK DRINKING DIRECTLY FROM THE SOURCE, OR FROM A DITCH SYSTEM.

* VOLUME: THIS WATER RIGHT INCLUDES THE AMOUNT OF WATER CONSUMPTIVELY USED FOR STOCK WATERING PURPOSES AT THE RATE OF 30 GALLONS PER DAY PER ANIMAL UNIT. ANIMAL UNITS SHALL BE BASED ON REASONABLE CARRYING CAPACITY AND HISTORICAL USE OF THE AREA SERVICED BY THIS WATER SOURCE.

PERIOD OF USE: MARCH 01 TO NOVEMBER 30

POINT OF DIVERSION AND MEANS OF DIVERSION:

	LOT	BLK	QTR SEC	SEC	TWP	RGE	COUNTY	MEANS
01			NWSWSE	31	02N	18W	RAVALLI	SPRING BOX

PLACE OF USE FOR STOCK:

	ACRES	LOT	BLK	QTR SEC	SEC	TWP	RGE	COUNTY
001				NWSWSE	31	02N	18W	RAVALLI

REMARKS:

THE FOLLOWING ELEMENTS WERE AMENDED BY THE CLAIMANT ON 08/02/89: POINT OF DIVERSION, MEANS OF DIVERSION, PLACE OF USE, FLOW RATE.

TEMPORARY PRELIMINARY DECREE
SOUTH END SUBBASIN - BITTERROOT RIVER
BASIN 76H
ABSTRACT OF WATER RIGHT CLAIM

WATER*RIGHT*NUMBER*76H*-W-050385-00* (CONTINUED)

REMARKS CONTINUED:

****
* THE DNRC EXAMINATION OF THIS CLAIM FOUND NO SIGNIFICANT FACTS, *
* DATA, OR ISSUES TO REPORT TO THE WATER COURT. *
****

A BETTER UNDERSTANDING OF YOUR CLAIMED WATER RIGHT CAN BE OBTAINED BY COMPARING YOUR RIGHT WITH OTHER CLAIMS IN THE BASIN. FOR EXAMPLE, COMPARE PRIORITY DATES, FLOW RATES, VOLUMES, OR ACRES IRRIGATED. ALSO, YOUR WATER RIGHT MAY BE SUBJECT TO WATER RIGHTS IN ADJOINING BASINS OR SUBBASINS AS WELL AS BEING SUBJECT TO OTHER RIGHTS ON YOUR SOURCE OF SUPPLY. FINALLY, YOUR WATER RIGHT MAY BE SUBJECT TO INDIAN RESERVED AND FEDERAL RESERVED WATER RIGHTS.

COMPLETE DETAILS REGARDING THE DNRC EXAMINATION RESULTS AND RELATED MATERIALS CAN BE REVIEWED AT THE OFFICE LOCATIONS IDENTIFIED IN THE DOCUMENT ENTITLED "NOTICE OF ENTRY OF TEMPORARY PRELIMINARY DECREE AND NOTICE OF AVAILABILITY."

SEE GENERAL FINDINGS OF FACT AND CONCLUSIONS OF LAW FOR FURTHER EXPLANATION OF YOUR CLAIMED WATER RIGHT. THESE FINDINGS CAN BE FOUND AS INDICATED IN THE DOCUMENT ENTITLED "NOTICE OF ENTRY OF TEMPORARY PRELIMINARY DECREE AND NOTICE OF AVAILABILITY." IF YOU NEED OBJECTION FORMS, OR HAVE QUESTIONS ABOUT WATER COURT PROCEDURES OR CHANGES TO YOUR RIGHT, YOU CAN CONTACT THE WATER COURT BY CALLING 1-800-624-3270 (WITHIN MONTANA ONLY) OR 1-406-586-4364, OR BY WRITING TO P.O. BOX 879, BOZEMAN MT 59771-0879.

TEMPORARY PRELIMINARY DECREE
SOUTH END SUBBASIN - BITTERROOT RIVER
BASIN 76H
ABSTRACT OF WATER RIGHT CLAIM

WATER*RIGHT*NUMBER*76H*-W-050386-00

IMPORTANT NOTICE

YOUR WATER RIGHT AS SHOWN ON THIS ABSTRACT MAY HAVE CHANGES FROM YOUR WATER RIGHT AS CLAIMED OR AMENDED. AN ASTERISK (*) HAS BEEN PLACED NEXT TO EACH ITEM CHANGED BY THE DEPARTMENT OF NATURAL RESOURCES AND CONSERVATION (DNRC) DURING THE EXAMINATION PROCESS. THESE CHANGES ARE AUTHORIZED BY THE MONTANA WATER COURT OR THE WATER RIGHT CLAIM EXAMINATION RULES AS ADOPTED BY THE MONTANA SUPREME COURT.

OBJECTIONS MAY BE FILED ACCORDING TO THE PROCEDURES OUTLINED IN THE DOCUMENT ENTITLED "NOTICE OF ENTRY OF TEMPORARY PRELIMINARY DECREE AND NOTICE OF AVAILABILITY." UNLESS OBJECTED TO OR CALLED IN ON MOTION OF THE MONTANA WATER COURT IN THIS DECREE OR IN THE PRELIMINARY DECREE, THE ELEMENTS OF THIS CLAIMED WATER RIGHT WILL APPEAR IN THE FINAL DECREE AS SHOWN ON THIS ABSTRACT. (SEE SECTION 85-2-233, MONTANA CODE ANNOTATED.)

OWNERS: USA (DEPT OF AGRICULTURE FOREST SERVICE)
PO BOX 7669
MISSOULA MT 59807

PURPOSE (USE): STOCK

SOURCE: BUGLE CREEK
SOURCE TYPE: SURFACE WATER

PRIORITY DATE: OCTOBER 03, 1905
TYPE OF HISTORICAL RIGHT: USE

* FLOW RATE: NO FLOW RATE HAS BEEN DECREED BECAUSE THIS USE CONSISTS OF STOCK DRINKING DIRECTLY FROM THE SOURCE, OR FROM A DITCH SYSTEM.

* VOLUME: THIS WATER RIGHT INCLUDES THE AMOUNT OF WATER CONSUMPTIVELY USED FOR STOCK WATERING PURPOSES AT THE RATE OF 30 GALLONS PER DAY PER ANIMAL UNIT. ANIMAL UNITS SHALL BE BASED ON REASONABLE CARRYING CAPACITY AND HISTORICAL USE OF THE AREA SERVICED BY THIS WATER SOURCE.

PERIOD OF USE: MARCH 01 TO NOVEMBER 30

* POINT OF DIVERSION AND MEANS OF DIVERSION:

	LOT	BLK	QTR SEC	SEC	TWP	RGE	COUNTY	MEANS
01			NENWSE	13	01N	18W	RAVALLI	DIRECT FROM SOURCE
02			NESW	36	02N	18W	RAVALLI	DIRECT FROM SOURCE
03			SESW	36	02N	18W	RAVALLI	DIRECT FROM SOURCE
04			E2NW	01	01N	18W	RAVALLI	DIRECT FROM SOURCE
05			NENESW	01	01N	18W	RAVALLI	DIRECT FROM SOURCE
06			SE	01	01N	18W	RAVALLI	DIRECT FROM SOURCE
07			NE	12	01N	18W	RAVALLI	DIRECT FROM SOURCE
08			E2SW	12	01N	18W	RAVALLI	DIRECT FROM SOURCE
09			E2NW	13	01N	18W	RAVALLI	DIRECT FROM SOURCE
10			SWNE	13	01N	18W	RAVALLI	DIRECT FROM SOURCE

* PLACE OF USE FOR STOCK:

	ACRES	LOT	BLK	QTR SEC	SEC	TWP	RGE	COUNTY
001				NESW	36	02N	18W	RAVALLI
002				SESW	36	02N	18W	RAVALLI

TEMPORARY PRELIMINARY DECREE
SOUTH END SUBBASIN - BITTERROOT RIVER
BASIN 76H
ABSTRACT OF WATER RIGHT CLAIM

WATER*RIGHT*NUMBER*76H*-W-050386-00*(CONTINUED)

PLACE OF USE CONTINUED:

003	E2NW	01	01N	18W	RAVALLI
004	NENESW	01	01N	18W	RAVALLI
005	SE	01	01N	18W	RAVALLI
006	NE	12	01N	18W	RAVALLI
007	E2SW	12	01N	18W	RAVALLI
008	E2NW	13	01N	18W	RAVALLI
009	SWNE	13	01N	18W	RAVALLI
010	NENWSE	13	01N	18W	RAVALLI

****
* THE DNRC EXAMINATION OF THIS CLAIM FOUND NO SIGNIFICANT FACTS, *
* DATA, OR ISSUES TO REPORT TO THE WATER COURT. *
****

A BETTER UNDERSTANDING OF YOUR CLAIMED WATER RIGHT CAN BE OBTAINED BY COMPARING YOUR RIGHT WITH OTHER CLAIMS IN THE BASIN. FOR EXAMPLE, COMPARE PRIORITY DATES, FLOW RATES, VOLUMES, OR ACRES IRRIGATED. ALSO, YOUR WATER RIGHT MAY BE SUBJECT TO WATER RIGHTS IN ADJOINING BASINS OR SUBBASINS AS WELL AS BEING SUBJECT TO OTHER RIGHTS ON YOUR SOURCE OF SUPPLY. FINALLY, YOUR WATER RIGHT MAY BE SUBJECT TO INDIAN RESERVED AND FEDERAL RESERVED WATER RIGHTS.

COMPLETE DETAILS REGARDING THE DNRC EXAMINATION RESULTS AND RELATED MATERIALS CAN BE REVIEWED AT THE OFFICE LOCATIONS IDENTIFIED IN THE DOCUMENT ENTITLED "NOTICE OF ENTRY OF TEMPORARY PRELIMINARY DECREE AND NOTICE OF AVAILABILITY."

SEE GENERAL FINDINGS OF FACT AND CONCLUSIONS OF LAW FOR FURTHER EXPLANATION OF YOUR CLAIMED WATER RIGHT. THESE FINDINGS CAN BE FOUND AS INDICATED IN THE DOCUMENT ENTITLED "NOTICE OF ENTRY OF TEMPORARY PRELIMINARY DECREE AND NOTICE OF AVAILABILITY." IF YOU NEED OBJECTION FORMS, OR HAVE QUESTIONS ABOUT WATER COURT PROCEDURES OR CHANGES TO YOUR RIGHT, YOU CAN CONTACT THE WATER COURT BY CALLING 1-800-624-3270 (WITHIN MONTANA ONLY) OR 1-406-586-4364, OR BY WRITING TO P.O. BOX 879, BOZEMAN MT 59771-0879.

TEMPORARY PRELIMINARY DECREE
SOUTH END SUBBASIN - BITTERROOT RIVER
BASIN 76H
ABSTRACT OF WATER RIGHT CLAIM

WATER*RIGHT*NUMBER*76H*-W-050387-00

IMPORTANT NOTICE

YOUR WATER RIGHT AS SHOWN ON THIS ABSTRACT MAY HAVE CHANGES FROM YOUR WATER RIGHT AS CLAIMED OR AMENDED. AN ASTERISK (*) HAS BEEN PLACED NEXT TO EACH ITEM CHANGED BY THE DEPARTMENT OF NATURAL RESOURCES AND CONSERVATION (DNRC) DURING THE EXAMINATION PROCESS. THESE CHANGES ARE AUTHORIZED BY THE MONTANA WATER COURT OR THE WATER RIGHT CLAIM EXAMINATION RULES AS ADOPTED BY THE MONTANA SUPREME COURT.

OBJECTIONS MAY BE FILED ACCORDING TO THE PROCEDURES OUTLINED IN THE DOCUMENT ENTITLED "NOTICE OF ENTRY OF TEMPORARY PRELIMINARY DECREE AND NOTICE OF AVAILABILITY." UNLESS OBJECTED TO OR CALLED IN ON MOTION OF THE MONTANA WATER COURT IN THIS DECREE OR IN THE PRELIMINARY DECREE, THE ELEMENTS OF THIS CLAIMED WATER RIGHT WILL APPEAR IN THE FINAL DECREE AS SHOWN ON THIS ABSTRACT. (SEE SECTION 85-2-233, MONTANA CODE ANNOTATED.)

OWNERS: USA (DEPT OF AGRICULTURE FOREST SERVICE)
PO BOX 7669
MISSOULA MT 59807

PURPOSE (USE): STOCK

SOURCE: BALSAM CREEK
SOURCE TYPE: SURFACE WATER

PRIORITY DATE: OCTOBER 03, 1905
TYPE OF HISTORICAL RIGHT: USE

* FLOW RATE: NO FLOW RATE HAS BEEN DECREED BECAUSE THIS USE CONSISTS OF STOCK DRINKING DIRECTLY FROM THE SOURCE, OR FROM A DITCH SYSTEM.

* VOLUME: THIS WATER RIGHT INCLUDES THE AMOUNT OF WATER CONSUMPTIVELY USED FOR STOCK WATERING PURPOSES AT THE RATE OF 30 GALLONS PER DAY PER ANIMAL UNIT. ANIMAL UNITS SHALL BE BASED ON REASONABLE CARRYING CAPACITY AND HISTORICAL USE OF THE AREA SERVICED BY THIS WATER SOURCE.

PERIOD OF USE: APRIL 01 TO OCTOBER 31

* POINT OF DIVERSION AND MEANS OF DIVERSION:

	LOT	BLK	QTR SEC	SEC	TWP	RGE	COUNTY	MEANS
01			SWSE	19	01N	17W	RAVALLI	DIRECT FROM SOURCE
02			NENESE	23	01N	18W	RAVALLI	DIRECT FROM SOURCE
03			N2NWSW	24	01N	18W	RAVALLI	DIRECT FROM SOURCE
04			SENW	24	01N	18W	RAVALLI	DIRECT FROM SOURCE
05			S2NE	24	01N	18W	RAVALLI	DIRECT FROM SOURCE
06			S2SWNW	19	01N	17W	RAVALLI	DIRECT FROM SOURCE
07			N2SW	19	01N	17W	RAVALLI	DIRECT FROM SOURCE

* PLACE OF USE FOR STOCK:

	ACRES	LOT	BLK	QTR SEC	SEC	TWP	RGE	COUNTY
001				NENESE	23	01N	18W	RAVALLI
002				N2NWSW	24	01N	18W	RAVALLI
003				SENW	24	01N	18W	RAVALLI
004				S2NE	24	01N	18W	RAVALLI
005				S2SWNW	19	01N	17W	RAVALLI

TEMPORARY PRELIMINARY DECREE
SOUTH END SUBBASIN - BITTERROOT RIVER
BASIN 76H
ABSTRACT OF WATER RIGHT CLAIM

WATER*RIGHT*NUMBER*76H*-W-050387-00*(CONTINUED)

PLACE OF USE CONTINUED:

006	N2SW	19	01N	17W	RAVALLI
007	SWSE	19	01N	17W	RAVALLI

****
* THE FOLLOWING ISSUES WERE IDENTIFIED BY THE DNRC DURING ITS *
* EXAMINATION OF THIS WATER RIGHT CLAIM. THESE ISSUES MAY REMAIN *
* UNRESOLVED IF NO OBJECTIONS ARE FILED. *
*
*
*
* CLAIM NOS. W050387-00 AND W050293-00 MAY BE REDUNDANT *
* CLAIMS ON THE SAME HISTORIC APPROPRIATION OF WATER. *
* IT APPEARS THAT ONLY ONE WATER RIGHT IS INVOLVED. *
*
*
****

A BETTER UNDERSTANDING OF YOUR CLAIMED WATER RIGHT CAN BE OBTAINED BY COMPARING YOUR RIGHT WITH OTHER CLAIMS IN THE BASIN. FOR EXAMPLE, COMPARE PRIORITY DATES, FLOW RATES, VOLUMES, OR ACRES IRRIGATED. ALSO, YOUR WATER RIGHT MAY BE SUBJECT TO WATER RIGHTS IN ADJOINING BASINS OR SUBBASINS AS WELL AS BEING SUBJECT TO OTHER RIGHTS ON YOUR SOURCE OF SUPPLY. FINALLY, YOUR WATER RIGHT MAY BE SUBJECT TO INDIAN RESERVED AND FEDERAL RESERVED WATER RIGHTS.

COMPLETE DETAILS REGARDING THE DNRC EXAMINATION RESULTS AND RELATED MATERIALS CAN BE REVIEWED AT THE OFFICE LOCATIONS IDENTIFIED IN THE DOCUMENT ENTITLED "NOTICE OF ENTRY OF TEMPORARY PRELIMINARY DECREE AND NOTICE OF AVAILABILITY."

SEE GENERAL FINDINGS OF FACT AND CONCLUSIONS OF LAW FOR FURTHER EXPLANATION OF YOUR CLAIMED WATER RIGHT. THESE FINDINGS CAN BE FOUND AS INDICATED IN THE DOCUMENT ENTITLED "NOTICE OF ENTRY OF TEMPORARY PRELIMINARY DECREE AND NOTICE OF AVAILABILITY." IF YOU NEED OBJECTION FORMS, OR HAVE QUESTIONS ABOUT WATER COURT PROCEDURES OR CHANGES TO YOUR RIGHT, YOU CAN CONTACT THE WATER COURT BY CALLING 1-800-624-3270 (WITHIN MONTANA ONLY) OR 1-406-586-4364, OR BY WRITING TO P.O. BOX 879, BOZEMAN MT 59771-0879.

TEMPORARY PRELIMINARY DECREE
SOUTH END SUBBASIN - BITTERROOT RIVER
BASIN 76H
ABSTRACT OF WATER RIGHT CLAIM

WATER*RIGHT*NUMBER*76H*-W-050388-00

IMPORTANT NOTICE

YOUR WATER RIGHT AS SHOWN ON THIS ABSTRACT MAY HAVE CHANGES FROM YOUR WATER RIGHT AS CLAIMED OR AMENDED. AN ASTERISK (*) HAS BEEN PLACED NEXT TO EACH ITEM CHANGED BY THE DEPARTMENT OF NATURAL RESOURCES AND CONSERVATION (DNRC) DURING THE EXAMINATION PROCESS. THESE CHANGES ARE AUTHORIZED BY THE MONTANA WATER COURT OR THE WATER RIGHT CLAIM EXAMINATION RULES AS ADOPTED BY THE MONTANA SUPREME COURT.

OBJECTIONS MAY BE FILED ACCORDING TO THE PROCEDURES OUTLINED IN THE DOCUMENT ENTITLED "NOTICE OF ENTRY OF TEMPORARY PRELIMINARY DECREE AND NOTICE OF AVAILABILITY." UNLESS OBJECTED TO OR CALLED IN ON MOTION OF THE MONTANA WATER COURT IN THIS DECREE OR IN THE PRELIMINARY DECREE, THE ELEMENTS OF THIS CLAIMED WATER RIGHT WILL APPEAR IN THE FINAL DECREE AS SHOWN ON THIS ABSTRACT. (SEE SECTION 85-2-233, MONTANA CODE ANNOTATED.)

OWNERS: USA (DEPT OF AGRICULTURE FOREST SERVICE)
PO BOX 7669
MISSOULA MT 59807

PURPOSE (USE): STOCK

* SOURCE: FRANKLIN GULCH
SOURCE TYPE: SURFACE WATER

PRIORITY DATE: OCTOBER 03, 1905
TYPE OF HISTORICAL RIGHT: USE

* FLOW RATE: NO FLOW RATE HAS BEEN DECREED BECAUSE THIS USE CONSISTS OF STOCK DRINKING DIRECTLY FROM THE SOURCE, OR FROM A DITCH SYSTEM.

* VOLUME: THIS WATER RIGHT INCLUDES THE AMOUNT OF WATER CONSUMPTIVELY USED FOR STOCK WATERING PURPOSES AT THE RATE OF 30 GALLONS PER DAY PER ANIMAL UNIT. ANIMAL UNITS SHALL BE BASED ON REASONABLE CARRYING CAPACITY AND HISTORICAL USE OF THE AREA SERVICED BY THIS WATER SOURCE.

PERIOD OF USE: MARCH 01 TO NOVEMBER 30

* POINT OF DIVERSION AND MEANS OF DIVERSION:

	LOT	BLK	QTR	SEC	SEC	TWP	RGE	COUNTY	MEANS
01			NWSE	26	02N	20W		RAVALLI	DIRECT FROM SOURCE
02			S2NE	26	02N	20W		RAVALLI	DIRECT FROM SOURCE
03			W2NW	25	02N	20W		RAVALLI	DIRECT FROM SOURCE

* PLACE OF USE FOR STOCK:

ACRES	LOT	BLK	QTR	SEC	SEC	TWP	RGE	COUNTY
001			W2NW	25	02N	20W		RAVALLI
002			NWSE	26	02N	20W		RAVALLI
003			S2NE	26	02N	20W		RAVALLI

***

TEMPORARY PRELIMINARY DECREE
SOUTH END SUBBASIN - BITTERROOT RIVER
BASIN 76H
ABSTRACT OF WATER RIGHT CLAIM

WATER*RIGHT*NUMBER*76H*-W-050388-00*(CONTINUED)

A BETTER UNDERSTANDING OF YOUR CLAIMED WATER RIGHT CAN BE OBTAINED BY COMPARING YOUR RIGHT WITH OTHER CLAIMS IN THE BASIN. FOR EXAMPLE, COMPARE PRIORITY DATES, FLOW RATES, VOLUMES, OR ACRES IRRIGATED. ALSO, YOUR WATER RIGHT MAY BE SUBJECT TO WATER RIGHTS IN ADJOINING BASINS OR SUBBASINS AS WELL AS BEING SUBJECT TO OTHER RIGHTS ON YOUR SOURCE OF SUPPLY. FINALLY, YOUR WATER RIGHT MAY BE SUBJECT TO INDIAN RESERVED AND FEDERAL RESERVED WATER RIGHTS.

COMPLETE DETAILS REGARDING THE DNRC EXAMINATION RESULTS AND RELATED MATERIALS CAN BE REVIEWED AT THE OFFICE LOCATIONS IDENTIFIED IN THE DOCUMENT ENTITLED "NOTICE OF ENTRY OF TEMPORARY PRELIMINARY DECREE AND NOTICE OF AVAILABILITY."

SEE GENERAL FINDINGS OF FACT AND CONCLUSIONS OF LAW FOR FURTHER EXPLANATION OF YOUR CLAIMED WATER RIGHT. THESE FINDINGS CAN BE FOUND AS INDICATED IN THE DOCUMENT ENTITLED "NOTICE OF ENTRY OF TEMPORARY PRELIMINARY DECREE AND NOTICE OF AVAILABILITY." IF YOU NEED OBJECTION FORMS, OR HAVE QUESTIONS ABOUT WATER COURT PROCEDURES OR CHANGES TO YOUR RIGHT, YOU CAN CONTACT THE WATER COURT BY CALLING 1-800-624-3270 (WITHIN MONTANA ONLY) OR 1-406-586-4364, OR BY WRITING TO P.O. BOX 879, BOZEMAN MT 59771-0879.

TEMPORARY PRELIMINARY DECREE
SOUTH END SUBBASIN - BITTERROOT RIVER
BASIN 76H
ABSTRACT OF WATER RIGHT CLAIM

WATER*RIGHT*NUMBER*76H*-W-050389-00

IMPORTANT NOTICE

YOUR WATER RIGHT AS SHOWN ON THIS ABSTRACT MAY HAVE CHANGES FROM YOUR WATER RIGHT AS CLAIMED OR AMENDED. AN ASTERISK (*) HAS BEEN PLACED NEXT TO EACH ITEM CHANGED BY THE DEPARTMENT OF NATURAL RESOURCES AND CONSERVATION (DNRC) DURING THE EXAMINATION PROCESS. THESE CHANGES ARE AUTHORIZED BY THE MONTANA WATER COURT OR THE WATER RIGHT CLAIM EXAMINATION RULES AS ADOPTED BY THE MONTANA SUPREME COURT.

OBJECTIONS MAY BE FILED ACCORDING TO THE PROCEDURES OUTLINED IN THE DOCUMENT ENTITLED "NOTICE OF ENTRY OF TEMPORARY PRELIMINARY DECREE AND NOTICE OF AVAILABILITY." UNLESS OBJECTED TO OR CALLED IN ON MOTION OF THE MONTANA WATER COURT IN THIS DECREE OR IN THE PRELIMINARY DECREE, THE ELEMENTS OF THIS CLAIMED WATER RIGHT WILL APPEAR IN THE FINAL DECREE AS SHOWN ON THIS ABSTRACT. (SEE SECTION 85-2-233, MONTANA CODE ANNOTATED.)

OWNERS: USA (DEPT OF AGRICULTURE FOREST SERVICE)
PO BOX 7669
MISSOULA MT 59807

PURPOSE (USE): STOCK

SOURCE: LYMAN CREEK
SOURCE TYPE: SURFACE WATER

THIS WATER RIGHT ALSO INCLUDES SURFACE WATER FROM AN UNNAMED TRIBUTARY OF LYMAN CREEK.

PRIORITY DATE: OCTOBER 03, 1905
TYPE OF HISTORICAL RIGHT: USE

* FLOW RATE: NO FLOW RATE HAS BEEN DECREED BECAUSE THIS USE CONSISTS OF STOCK DRINKING DIRECTLY FROM THE SOURCE, OR FROM A DITCH SYSTEM.

* VOLUME: THIS WATER RIGHT INCLUDES THE AMOUNT OF WATER CONSUMPTIVELY USED FOR STOCK WATERING PURPOSES AT THE RATE OF 30 GALLONS PER DAY PER ANIMAL UNIT. ANIMAL UNITS SHALL BE BASED ON REASONABLE CARRYING CAPACITY AND HISTORICAL USE OF THE AREA SERVICED BY THIS WATER SOURCE.

PERIOD OF USE: APRIL 01 TO OCTOBER 31

* POINT OF DIVERSION AND MEANS OF DIVERSION:

	LOT	BLK	QTR SEC	SEC	TWP	RGE	COUNTY	MEANS
01			S2NW	24	02N	19W	RAVALLI	DIRECT FROM SOURCE
02			S2NE	24	02N	19W	RAVALLI	DIRECT FROM SOURCE
03			N2NWSW	19	02N	18W	RAVALLI	DIRECT FROM SOURCE
04			S2NW	19	02N	18W	RAVALLI	DIRECT FROM SOURCE
05			NE	19	02N	18W	RAVALLI	DIRECT FROM SOURCE

* PLACE OF USE FOR STOCK:

	ACRES	LOT	BLK	QTR SEC	SEC	TWP	RGE	COUNTY
001				NE	19	02N	18W	RAVALLI
002				S2NW	24	02N	19W	RAVALLI
003				S2NE	24	02N	19W	RAVALLI
004				N2NWSW	19	02N	18W	RAVALLI

TEMPORARY PRELIMINARY DECREE
SOUTH END SUBBASIN - BITTERROOT RIVER
BASIN 76H
ABSTRACT OF WATER RIGHT CLAIM

WATER RIGHT NUMBER 76H-W-050389-00 (CONTINUED)

PLACE OF USE CONTINUED:

005	S2NW	19	02N	18W	RAVALLI

****
* THE FOLLOWING ISSUES WERE IDENTIFIED BY THE DNRC DURING ITS *
* EXAMINATION OF THIS WATER RIGHT CLAIM. THESE ISSUES MAY REMAIN *
* UNRESOLVED IF NO OBJECTIONS ARE FILED. *
*
*
*
* CLAIM NOS. W050389-00 AND W050352-00 MAY BE REDUNDANT *
* CLAIMS ON THE SAME HISTORIC APPROPRIATION OF WATER. *
* IT APPEARS THAT ONLY ONE WATER RIGHT IS INVOLVED. *
*
*
****

A BETTER UNDERSTANDING OF YOUR CLAIMED WATER RIGHT CAN BE OBTAINED BY COMPARING YOUR RIGHT WITH OTHER CLAIMS IN THE BASIN. FOR EXAMPLE, COMPARE PRIORITY DATES, FLOW RATES, VOLUMES, OR ACRES IRRIGATED. ALSO, YOUR WATER RIGHT MAY BE SUBJECT TO WATER RIGHTS IN ADJOINING BASINS OR SUBBASINS AS WELL AS BEING SUBJECT TO OTHER RIGHTS ON YOUR SOURCE OF SUPPLY. FINALLY, YOUR WATER RIGHT MAY BE SUBJECT TO INDIAN RESERVED AND FEDERAL RESERVED WATER RIGHTS.

COMPLETE DETAILS REGARDING THE DNRC EXAMINATION RESULTS AND RELATED MATERIALS CAN BE REVIEWED AT THE OFFICE LOCATIONS IDENTIFIED IN THE DOCUMENT ENTITLED "NOTICE OF ENTRY OF TEMPORARY PRELIMINARY DECREE AND NOTICE OF AVAILABILITY."

SEE GENERAL FINDINGS OF FACT AND CONCLUSIONS OF LAW FOR FURTHER EXPLANATION OF YOUR CLAIMED WATER RIGHT. THESE FINDINGS CAN BE FOUND AS INDICATED IN THE DOCUMENT ENTITLED "NOTICE OF ENTRY OF TEMPORARY PRELIMINARY DECREE AND NOTICE OF AVAILABILITY." IF YOU NEED OBJECTION FORMS, OR HAVE QUESTIONS ABOUT WATER COURT PROCEDURES OR CHANGES TO YOUR RIGHT, YOU CAN CONTACT THE WATER COURT BY CALLING 1-800-624-3270 (WITHIN MONTANA ONLY) OR 1-406-586-4364, OR BY WRITING TO P.O. BOX 879, BOZEMAN MT 59771-0879.

TEMPORARY PRELIMINARY DECREE
SOUTH END SUBBASIN - BITTERROOT RIVER
BASIN 76H
ABSTRACT OF WATER RIGHT CLAIM

WATER*RIGHT*NUMBER*76H*-W-050390-00

IMPORTANT NOTICE

YOUR WATER RIGHT AS SHOWN ON THIS ABSTRACT MAY HAVE CHANGES FROM YOUR WATER RIGHT AS CLAIMED OR AMENDED. AN ASTERISK (*) HAS BEEN PLACED NEXT TO EACH ITEM CHANGED BY THE DEPARTMENT OF NATURAL RESOURCES AND CONSERVATION (DNRC) DURING THE EXAMINATION PROCESS. THESE CHANGES ARE AUTHORIZED BY THE MONTANA WATER COURT OR THE WATER RIGHT CLAIM EXAMINATION RULES AS ADOPTED BY THE MONTANA SUPREME COURT.

OBJECTIONS MAY BE FILED ACCORDING TO THE PROCEDURES OUTLINED IN THE DOCUMENT ENTITLED "NOTICE OF ENTRY OF TEMPORARY PRELIMINARY DECREE AND NOTICE OF AVAILABILITY." UNLESS OBJECTED TO OR CALLED IN ON MOTION OF THE MONTANA WATER COURT IN THIS DECREE OR IN THE PRELIMINARY DECREE, THE ELEMENTS OF THIS CLAIMED WATER RIGHT WILL APPEAR IN THE FINAL DECREE AS SHOWN ON THIS ABSTRACT. (SEE SECTION 85-2-233, MONTANA CODE ANNOTATED.)

OWNERS: USA (DEPT OF AGRICULTURE FOREST SERVICE)
PO BOX 7669
MISSOULA MT 59807

PURPOSE (USE): STOCK

SOURCE: WARM SPRINGS CREEK
SOURCE TYPE: SURFACE WATER

PRIORITY DATE: OCTOBER 03, 1905
TYPE OF HISTORICAL RIGHT: USE

* FLOW RATE: NO FLOW RATE HAS BEEN DECREED BECAUSE THIS USE CONSISTS OF STOCK DRINKING DIRECTLY FROM THE SOURCE, OR FROM A DITCH SYSTEM.

* VOLUME: THIS WATER RIGHT INCLUDES THE AMOUNT OF WATER CONSUMPTIVELY USED FOR STOCK WATERING PURPOSES AT THE RATE OF 30 GALLONS PER DAY PER ANIMAL UNIT. ANIMAL UNITS SHALL BE BASED ON REASONABLE CARRYING CAPACITY AND HISTORICAL USE OF THE AREA SERVICED BY THIS WATER SOURCE.

PERIOD OF USE: APRIL 01 TO OCTOBER 31

* POINT OF DIVERSION AND MEANS OF DIVERSION:

	LOT BLK	QTR	SEC	SEC	TWP	RGE	COUNTY	MEANS
01		NENWSW	15	01S	20W	RAVALLI		DIRECT FROM SOURCE
02		NW	15	01S	20W	RAVALLI		DIRECT FROM SOURCE
03		SWSW	10	01S	20W	RAVALLI		DIRECT FROM SOURCE
04		S2SE	09	01S	20W	RAVALLI		DIRECT FROM SOURCE
05		NESESW	09	01S	20W	RAVALLI		DIRECT FROM SOURCE
06		N2SW	09	01S	20W	RAVALLI		DIRECT FROM SOURCE
07		E2NW	09	01S	20W	RAVALLI		DIRECT FROM SOURCE
08		SESESW	04	01S	20W	RAVALLI		DIRECT FROM SOURCE
09		SE	04	01S	20W	RAVALLI		DIRECT FROM SOURCE
10		SENE	04	01S	20W	RAVALLI		DIRECT FROM SOURCE
11		W2W2NW	03	01S	20W	RAVALLI		DIRECT FROM SOURCE
12		SE	34	01N	20W	RAVALLI		DIRECT FROM SOURCE
13		W2NE	34	01N	20W	RAVALLI		DIRECT FROM SOURCE
14		W2SE	27	01N	20W	RAVALLI		DIRECT FROM SOURCE
15		W2NE	27	01N	20W	RAVALLI		DIRECT FROM SOURCE
16		W2SE	22	01N	20W	RAVALLI		DIRECT FROM SOURCE
17		NE	22	01N	20W	RAVALLI		DIRECT FROM SOURCE

TEMPORARY PRELIMINARY DECREE
SOUTH END SUBBASIN - BITTERROOT RIVER
BASIN 76H
ABSTRACT OF WATER RIGHT CLAIM

WATER*RIGHT*NUMBER*76H*-W-050390-00* (CONTINUED)

POINT OF DIVERSION CONTINUED:

18	N2NW	23	01N	20W	RAVALLI	DIRECT FROM SOURCE
19	E2SW	14	01N	20W	RAVALLI	DIRECT FROM SOURCE
20	NWNWSE	14	01N	20W	RAVALLI	DIRECT FROM SOURCE
21	NE	14	01N	20W	RAVALLI	DIRECT FROM SOURCE
22	SENWSW	12	01N	20W	RAVALLI	DIRECT FROM SOURCE

* PLACE OF USE FOR STOCK:

	ACRES	LOT	BLK	QTR SEC	SEC	TWP	RGE	COUNTY
001				SENWSW	12	01N	20W	RAVALLI
002				NENWSW	15	01S	20W	RAVALLI
003				NW	15	01S	20W	RAVALLI
004				SWSW	10	01S	20W	RAVALLI
005				S2SE	09	01S	20W	RAVALLI
006				NESESW	09	01S	20W	RAVALLI
007				N2SW	09	01S	20W	RAVALLI
008				E2NW	09	01S	20W	RAVALLI
009				SESESW	04	01S	20W	RAVALLI
010				SE	04	01S	20W	RAVALLI
011				SENE	04	01S	20W	RAVALLI
012				W2W2NW	03	01S	20W	RAVALLI
013				SE	34	01N	20W	RAVALLI
014				W2NE	34	01N	20W	RAVALLI
015				W2SE	27	01N	20W	RAVALLI
016				W2NE	27	01N	20W	RAVALLI
017				W2SE	22	01N	20W	RAVALLI
018				NE	22	01N	20W	RAVALLI
019				N2NW	23	01N	20W	RAVALLI
020				E2SW	14	01N	20W	RAVALLI
021				NWNWSE	14	01N	20W	RAVALLI
022				NE	14	01N	20W	RAVALLI

****
* THE DNRC EXAMINATION OF THIS CLAIM FOUND NO SIGNIFICANT FACTS, *
* DATA, OR ISSUES TO REPORT TO THE WATER COURT. *
****

A BETTER UNDERSTANDING OF YOUR CLAIMED WATER RIGHT CAN BE OBTAINED BY COMPARING YOUR RIGHT WITH OTHER CLAIMS IN THE BASIN. FOR EXAMPLE, COMPARE PRIORITY DATES, FLOW RATES, VOLUMES, OR ACRES IRRIGATED. ALSO, YOUR WATER RIGHT MAY BE SUBJECT TO WATER RIGHTS IN ADJOINING BASINS OR SUBBASINS AS WELL AS BEING SUBJECT TO OTHER RIGHTS ON YOUR SOURCE OF SUPPLY. FINALLY, YOUR WATER RIGHT MAY BE SUBJECT TO INDIAN RESERVED AND FEDERAL RESERVED WATER RIGHTS.

COMPLETE DETAILS REGARDING THE DNRC EXAMINATION RESULTS AND RELATED MATERIALS CAN BE REVIEWED AT THE OFFICE LOCATIONS IDENTIFIED IN THE DOCUMENT ENTITLED "NOTICE OF ENTRY OF TEMPORARY PRELIMINARY DECREE AND NOTICE OF AVAILABILITY."

SEE GENERAL FINDINGS OF FACT AND CONCLUSIONS OF LAW FOR FURTHER EXPLANATION OF YOUR CLAIMED WATER RIGHT. THESE FINDINGS CAN BE FOUND AS INDICATED IN THE DOCUMENT ENTITLED "NOTICE OF ENTRY OF TEMPORARY PRELIMINARY DECREE AND NOTICE OF AVAILABILITY." IF YOU NEED OBJECTION FORMS, OR HAVE QUESTIONS ABOUT WATER COURT PROCEDURES OR CHANGES TO YOUR RIGHT, YOU CAN CONTACT THE WATER COURT BY CALLING 1-800-624-3270 (WITHIN MONTANA ONLY) OR 1-406-586-4364, OR BY WRITING TO P.O. BOX 879, BOZEMAN MT 59771-0879.

TEMPORARY PRELIMINARY DECREE
SOUTH END SUBBASIN - BITTERROOT RIVER
BASIN 76H
ABSTRACT OF WATER RIGHT CLAIM

WATER*RIGHT*NUMBER*76H*-W-050391-00

IMPORTANT NOTICE

YOUR WATER RIGHT AS SHOWN ON THIS ABSTRACT MAY HAVE CHANGES FROM YOUR WATER RIGHT AS CLAIMED OR AMENDED. AN ASTERISK (*) HAS BEEN PLACED NEXT TO EACH ITEM CHANGED BY THE DEPARTMENT OF NATURAL RESOURCES AND CONSERVATION (DNRC) DURING THE EXAMINATION PROCESS. THESE CHANGES ARE AUTHORIZED BY THE MONTANA WATER COURT OR THE WATER RIGHT CLAIM EXAMINATION RULES AS ADOPTED BY THE MONTANA SUPREME COURT.

OBJECTIONS MAY BE FILED ACCORDING TO THE PROCEDURES OUTLINED IN THE DOCUMENT ENTITLED "NOTICE OF ENTRY OF TEMPORARY PRELIMINARY DECREE AND NOTICE OF AVAILABILITY." UNLESS OBJECTED TO OR CALLED IN ON MOTION OF THE MONTANA WATER COURT IN THIS DECREE OR IN THE PRELIMINARY DECREE, THE ELEMENTS OF THIS CLAIMED WATER RIGHT WILL APPEAR IN THE FINAL DECREE AS SHOWN ON THIS ABSTRACT. (SEE SECTION 85-2-233, MONTANA CODE ANNOTATED.)

OWNERS: USA (DEPT OF AGRICULTURE FOREST SERVICE)
PO BOX 7669
MISSOULA MT 59807

PURPOSE (USE): STOCK

SOURCE: HART CREEK
SOURCE TYPE: SURFACE WATER

PRIORITY DATE: OCTOBER 03, 1905
TYPE OF HISTORICAL RIGHT: USE

* FLOW RATE: NO FLOW RATE HAS BEEN DECREED BECAUSE THIS USE CONSISTS OF STOCK DRINKING DIRECTLY FROM THE SOURCE, OR FROM A DITCH SYSTEM.

* VOLUME: THIS WATER RIGHT INCLUDES THE AMOUNT OF WATER CONSUMPTIVELY USED FOR STOCK WATERING PURPOSES AT THE RATE OF 30 GALLONS PER DAY PER ANIMAL UNIT. ANIMAL UNITS SHALL BE BASED ON REASONABLE CARRYING CAPACITY AND HISTORICAL USE OF THE AREA SERVICED BY THIS WATER SOURCE.

PERIOD OF USE: APRIL 01 TO OCTOBER 31

* POINT OF DIVERSION AND MEANS OF DIVERSION:

	LOT	BLK	QTR SEC	SEC	TWP	RGE	COUNTY	MEANS
01			E2SE	03	02N	19W	RAVALLI	DIRECT FROM SOURCE
02			NWNWSW	02	02N	19W	RAVALLI	DIRECT FROM SOURCE
03			W2W2NW	02	02N	19W	RAVALLI	DIRECT FROM SOURCE
04			W2SW	35	03N	19W	RAVALLI	DIRECT FROM SOURCE
05			NW	35	03N	19W	RAVALLI	DIRECT FROM SOURCE
06			E2SW	26	03N	19W	RAVALLI	DIRECT FROM SOURCE
07			SWNWSE	26	03N	19W	RAVALLI	DIRECT FROM SOURCE

* PLACE OF USE FOR STOCK:

	ACRES	LOT	BLK	QTR SEC	SEC	TWP	RGE	COUNTY
001				SWNWSE	26	03N	19W	RAVALLI
002				E2SE	03	02N	19W	RAVALLI
003				NWNWSW	02	02N	19W	RAVALLI
004				W2W2NW	02	02N	19W	RAVALLI
005				W2SW	35	03N	19W	RAVALLI

TEMPORARY PRELIMINARY DECREE
SOUTH END SUBBASIN - BITTERROOT RIVER
BASIN 76H
ABSTRACT OF WATER RIGHT CLAIM

WATER RIGHT NUMBER 76H - W-050391-00 (CONTINUED)

PLACE OF USE CONTINUED:

006		NW	35	03N	19W	RAVALLI
007		E2SW	26	03N	19W	RAVALLI

****
* THE DNRC EXAMINATION OF THIS CLAIM FOUND NO SIGNIFICANT FACTS, *
* DATA, OR ISSUES TO REPORT TO THE WATER COURT. *
****

A BETTER UNDERSTANDING OF YOUR CLAIMED WATER RIGHT CAN BE OBTAINED BY COMPARING YOUR RIGHT WITH OTHER CLAIMS IN THE BASIN. FOR EXAMPLE, COMPARE PRIORITY DATES, FLOW RATES, VOLUMES, OR ACRES IRRIGATED. ALSO, YOUR WATER RIGHT MAY BE SUBJECT TO WATER RIGHTS IN ADJOINING BASINS OR SUBBASINS AS WELL AS BEING SUBJECT TO OTHER RIGHTS ON YOUR SOURCE OF SUPPLY. FINALLY, YOUR WATER RIGHT MAY BE SUBJECT TO INDIAN RESERVED AND FEDERAL RESERVED WATER RIGHTS.

COMPLETE DETAILS REGARDING THE DNRC EXAMINATION RESULTS AND RELATED MATERIALS CAN BE REVIEWED AT THE OFFICE LOCATIONS IDENTIFIED IN THE DOCUMENT ENTITLED "NOTICE OF ENTRY OF TEMPORARY PRELIMINARY DECREE AND NOTICE OF AVAILABILITY."

SEE GENERAL FINDINGS OF FACT AND CONCLUSIONS OF LAW FOR FURTHER EXPLANATION OF YOUR CLAIMED WATER RIGHT. THESE FINDINGS CAN BE FOUND AS INDICATED IN THE DOCUMENT ENTITLED "NOTICE OF ENTRY OF TEMPORARY PRELIMINARY DECREE AND NOTICE OF AVAILABILITY." IF YOU NEED OBJECTION FORMS, OR HAVE QUESTIONS ABOUT WATER COURT PROCEDURES OR CHANGES TO YOUR RIGHT, YOU CAN CONTACT THE WATER COURT BY CALLING 1-800-624-3270 (WITHIN MONTANA ONLY) OR 1-406-586-4364, OR BY WRITING TO P.O. BOX 879, BOZEMAN MT 59771-0879.

TEMPORARY PRELIMINARY DECREE
SOUTH END SUBBASIN - BITTERROOT RIVER
BASIN 76H
ABSTRACT OF WATER RIGHT CLAIM

WATER*RIGHT*NUMBER*76H*-W-050392-00

IMPORTANT NOTICE

YOUR WATER RIGHT AS SHOWN ON THIS ABSTRACT MAY HAVE CHANGES FROM YOUR WATER RIGHT AS CLAIMED OR AMENDED. AN ASTERISK (*) HAS BEEN PLACED NEXT TO EACH ITEM CHANGED BY THE DEPARTMENT OF NATURAL RESOURCES AND CONSERVATION (DNRC) DURING THE EXAMINATION PROCESS. THESE CHANGES ARE AUTHORIZED BY THE MONTANA WATER COURT OR THE WATER RIGHT CLAIM EXAMINATION RULES AS ADOPTED BY THE MONTANA SUPREME COURT.

OBJECTIONS MAY BE FILED ACCORDING TO THE PROCEDURES OUTLINED IN THE DOCUMENT ENTITLED "NOTICE OF ENTRY OF TEMPORARY PRELIMINARY DECREE AND NOTICE OF AVAILABILITY." UNLESS OBJECTED TO OR CALLED IN ON MOTION OF THE MONTANA WATER COURT IN THIS DECREE OR IN THE PRELIMINARY DECREE, THE ELEMENTS OF THIS CLAIMED WATER RIGHT WILL APPEAR IN THE FINAL DECREE AS SHOWN ON THIS ABSTRACT. (SEE SECTION 85-2-233, MONTANA CODE ANNOTATED.)

OWNERS: USA (DEPT OF AGRICULTURE FOREST SERVICE)
PO BOX 7669
MISSOULA MT 59807

PURPOSE (USE): STOCK

* SOURCE: LAIRD CREEK
SOURCE TYPE: SURFACE WATER

PRIORITY DATE: OCTOBER 03, 1905
TYPE OF HISTORICAL RIGHT: USE

* FLOW RATE: NO FLOW RATE HAS BEEN DECREED BECAUSE THIS USE CONSISTS OF STOCK DRINKING DIRECTLY FROM THE SOURCE, OR FROM A DITCH SYSTEM.

* VOLUME: THIS WATER RIGHT INCLUDES THE AMOUNT OF WATER CONSUMPTIVELY USED FOR STOCK WATERING PURPOSES AT THE RATE OF 30 GALLONS PER DAY PER ANIMAL UNIT. ANIMAL UNITS SHALL BE BASED ON REASONABLE CARRYING CAPACITY AND HISTORICAL USE OF THE AREA SERVICED BY THIS WATER SOURCE.

PERIOD OF USE: MARCH 01 TO NOVEMBER 30

* POINT OF DIVERSION AND MEANS OF DIVERSION:

	LOT	BLK	QTR SEC	SEC	TWP	RGE	COUNTY	MEANS
01			NWNW	02	01N	20W	RAVALLI	DIRECT FROM SOURCE
02			E2NE	03	01N	20W	RAVALLI	DIRECT FROM SOURCE
03			W2SE	03	01N	20W	RAVALLI	DIRECT FROM SOURCE
04			SESESW	03	01N	20W	RAVALLI	DIRECT FROM SOURCE
05			NW	10	01N	20W	RAVALLI	DIRECT FROM SOURCE
06			W2SW	10	01N	20W	RAVALLI	DIRECT FROM SOURCE
07			NE	16	01N	20W	RAVALLI	DIRECT FROM SOURCE
08			SW	16	01N	20W	RAVALLI	DIRECT FROM SOURCE
09			W2W2NW	21	01N	20W	RAVALLI	DIRECT FROM SOURCE
10			SESENE	20	01N	20W	RAVALLI	DIRECT FROM SOURCE
11			E2SE	20	01N	20W	RAVALLI	DIRECT FROM SOURCE
12			N2NE	29	01N	20W	RAVALLI	DIRECT FROM SOURCE

* PLACE OF USE FOR STOCK:

ACRES	LOT	BLK	QTR SEC	SEC	TWP	RGE	COUNTY

TEMPORARY PRELIMINARY DECREE
SOUTH END SUBBASIN - BITTERROOT RIVER
BASIN 76H
ABSTRACT OF WATER RIGHT CLAIM

WATER*RIGHT*NUMBER*76H*-W-050392-00*(CONTINUED)

PLACE OF USE CONTINUED:

001	N2NE	29	01N	20W	RAVALLI
002	NWNW	02	01N	20W	RAVALLI
003	E2NE	03	01N	20W	RAVALLI
004	W2SE	03	01N	20W	RAVALLI
005	SESESW	03	01N	20W	RAVALLI
006	NW	10	01N	20W	RAVALLI
007	W2SW	10	01N	20W	RAVALLI
008	NE	16	01N	20W	RAVALLI
009	SW	16	01N	20W	RAVALLI
010	W2W2NW	21	01N	20W	RAVALLI
011	SESENE	20	01N	20W	RAVALLI
012	E2SE	20	01N	20W	RAVALLI

****
* THE DNRC EXAMINATION OF THIS CLAIM FOUND NO SIGNIFICANT FACTS, *
* DATA, OR ISSUES TO REPORT TO THE WATER COURT. *
****

A BETTER UNDERSTANDING OF YOUR CLAIMED WATER RIGHT CAN BE OBTAINED BY COMPARING YOUR RIGHT WITH OTHER CLAIMS IN THE BASIN. FOR EXAMPLE, COMPARE PRIORITY DATES, FLOW RATES, VOLUMES, OR ACRES IRRIGATED. ALSO, YOUR WATER RIGHT MAY BE SUBJECT TO WATER RIGHTS IN ADJOINING BASINS OR SUBBASINS AS WELL AS BEING SUBJECT TO OTHER RIGHTS ON YOUR SOURCE OF SUPPLY. FINALLY, YOUR WATER RIGHT MAY BE SUBJECT TO INDIAN RESERVED AND FEDERAL RESERVED WATER RIGHTS.

COMPLETE DETAILS REGARDING THE DNRC EXAMINATION RESULTS AND RELATED MATERIALS CAN BE REVIEWED AT THE OFFICE LOCATIONS IDENTIFIED IN THE DOCUMENT ENTITLED "NOTICE OF ENTRY OF TEMPORARY PRELIMINARY DECREE AND NOTICE OF AVAILABILITY."

SEE GENERAL FINDINGS OF FACT AND CONCLUSIONS OF LAW FOR FURTHER EXPLANATION OF YOUR CLAIMED WATER RIGHT. THESE FINDINGS CAN BE FOUND AS INDICATED IN THE DOCUMENT ENTITLED "NOTICE OF ENTRY OF TEMPORARY PRELIMINARY DECREE AND NOTICE OF AVAILABILITY." IF YOU NEED OBJECTION FORMS, OR HAVE QUESTIONS ABOUT WATER COURT PROCEDURES OR CHANGES TO YOUR RIGHT, YOU CAN CONTACT THE WATER COURT BY CALLING 1-800-624-3270 (WITHIN MONTANA ONLY) OR 1-406-586-4364, OR BY WRITING TO P.O. BOX 879, BOZEMAN MT 59771-0879.

TEMPORARY PRELIMINARY DECREE
SOUTH END SUBBASIN - BITTERROOT RIVER
BASIN 76H
ABSTRACT OF WATER RIGHT CLAIM

WATER*RIGHT*NUMBER*76H*-W-050393-00

IMPORTANT NOTICE

YOUR WATER RIGHT AS SHOWN ON THIS ABSTRACT MAY HAVE CHANGES FROM YOUR WATER RIGHT AS CLAIMED OR AMENDED. AN ASTERISK (*) HAS BEEN PLACED NEXT TO EACH ITEM CHANGED BY THE DEPARTMENT OF NATURAL RESOURCES AND CONSERVATION (DNRC) DURING THE EXAMINATION PROCESS. THESE CHANGES ARE AUTHORIZED BY THE MONTANA WATER COURT OR THE WATER RIGHT CLAIM EXAMINATION RULES AS ADOPTED BY THE MONTANA SUPREME COURT.

OBJECTIONS MAY BE FILED ACCORDING TO THE PROCEDURES OUTLINED IN THE DOCUMENT ENTITLED "NOTICE OF ENTRY OF TEMPORARY PRELIMINARY DECREE AND NOTICE OF AVAILABILITY." UNLESS OBJECTED TO OR CALLED IN ON MOTION OF THE MONTANA WATER COURT IN THIS DECREE OR IN THE PRELIMINARY DECREE, THE ELEMENTS OF THIS CLAIMED WATER RIGHT WILL APPEAR IN THE FINAL DECREE AS SHOWN ON THIS ABSTRACT. (SEE SECTION 85-2-233, MONTANA CODE ANNOTATED.)

OWNERS: USA (DEPT OF AGRICULTURE FOREST SERVICE)
PO BOX 7669
MISSOULA MT 59807

PURPOSE (USE): STOCK

SOURCE: DOWLING GULCH
SOURCE TYPE: SURFACE WATER

PRIORITY DATE: OCTOBER 03, 1905
TYPE OF HISTORICAL RIGHT: USE

* FLOW RATE: NO FLOW RATE HAS BEEN DECREED BECAUSE THIS USE CONSISTS OF STOCK DRINKING DIRECTLY FROM THE SOURCE, OR FROM A DITCH SYSTEM.

* VOLUME: THIS WATER RIGHT INCLUDES THE AMOUNT OF WATER CONSUMPTIVELY USED FOR STOCK WATERING PURPOSES AT THE RATE OF 30 GALLONS PER DAY PER ANIMAL UNIT. ANIMAL UNITS SHALL BE BASED ON REASONABLE CARRYING CAPACITY AND HISTORICAL USE OF THE AREA SERVICED BY THIS WATER SOURCE.

PERIOD OF USE: APRIL 01 TO OCTOBER 31

* POINT OF DIVERSION AND MEANS OF DIVERSION:

	LOT	BLK	QTR SEC	SEC	TWP	RGE	COUNTY	MEANS
01			SWNESW	27	02N	18W	RAVALLI	DIRECT FROM SOURCE
02			N2SESW	27	02N	18W	RAVALLI	DIRECT FROM SOURCE
03			S2SE	27	02N	18W	RAVALLI	DIRECT FROM SOURCE
04			N2NENE	34	02N	18W	RAVALLI	DIRECT FROM SOURCE
05			W2NW	35	02N	18W	RAVALLI	DIRECT FROM SOURCE
06			NWNWSW	35	02N	18W	RAVALLI	DIRECT FROM SOURCE

* PLACE OF USE FOR STOCK:

	ACRES	LOT	BLK	QTR SEC	SEC	TWP	RGE	COUNTY
001				NWNWSW	35	02N	18W	RAVALLI
002				SWNESW	27	02N	18W	RAVALLI
003				N2SESW	27	02N	18W	RAVALLI
004				S2SE	27	02N	18W	RAVALLI
005				N2NENE	34	02N	18W	RAVALLI
006				W2NW	35	02N	18W	RAVALLI

TEMPORARY PRELIMINARY DECREE
SOUTH END SUBBASIN - BITTERROOT RIVER
BASIN 76H
ABSTRACT OF WATER RIGHT CLAIM

WATER*RIGHT*NUMBER*76H*-W-050393-00*(CONTINUED)

REMARKS CONTINUED:

****
* THE DNRC EXAMINATION OF THIS CLAIM FOUND NO SIGNIFICANT FACTS, *
* DATA, OR ISSUES TO REPORT TO THE WATER COURT. *
****

A BETTER UNDERSTANDING OF YOUR CLAIMED WATER RIGHT CAN BE OBTAINED BY COMPARING YOUR RIGHT WITH OTHER CLAIMS IN THE BASIN. FOR EXAMPLE, COMPARE PRIORITY DATES, FLOW RATES, VOLUMES, OR ACRES IRRIGATED. ALSO, YOUR WATER RIGHT MAY BE SUBJECT TO WATER RIGHTS IN ADJOINING BASINS OR SUBBASINS AS WELL AS BEING SUBJECT TO OTHER RIGHTS ON YOUR SOURCE OF SUPPLY. FINALLY, YOUR WATER RIGHT MAY BE SUBJECT TO INDIAN RESERVED AND FEDERAL RESERVED WATER RIGHTS.

COMPLETE DETAILS REGARDING THE DNRC EXAMINATION RESULTS AND RELATED MATERIALS CAN BE REVIEWED AT THE OFFICE LOCATIONS IDENTIFIED IN THE DOCUMENT ENTITLED "NOTICE OF ENTRY OF TEMPORARY PRELIMINARY DECREE AND NOTICE OF AVAILABILITY."

SEE GENERAL FINDINGS OF FACT AND CONCLUSIONS OF LAW FOR FURTHER EXPLANATION OF YOUR CLAIMED WATER RIGHT. THESE FINDINGS CAN BE FOUND AS INDICATED IN THE DOCUMENT ENTITLED "NOTICE OF ENTRY OF TEMPORARY PRELIMINARY DECREE AND NOTICE OF AVAILABILITY." IF YOU NEED OBJECTION FORMS, OR HAVE QUESTIONS ABOUT WATER COURT PROCEDURES OR CHANGES TO YOUR RIGHT, YOU CAN CONTACT THE WATER COURT BY CALLING 1-800-624-3270 (WITHIN MONTANA ONLY) OR 1-406-586-4364, OR BY WRITING TO P.O. BOX 879, BOZEMAN MT 59771-0879.

TEMPORARY PRELIMINARY DECREE
SOUTH END SUBBASIN - BITTERROOT RIVER
BASIN 76H
ABSTRACT OF WATER RIGHT CLAIM

WATER*RIGHT*NUMBER*76H*-W-050394-00

IMPORTANT NOTICE

YOUR WATER RIGHT AS SHOWN ON THIS ABSTRACT MAY HAVE CHANGES FROM YOUR WATER RIGHT AS CLAIMED OR AMENDED. AN ASTERISK (*) HAS BEEN PLACED NEXT TO EACH ITEM CHANGED BY THE DEPARTMENT OF NATURAL RESOURCES AND CONSERVATION (DNRC) DURING THE EXAMINATION PROCESS. THESE CHANGES ARE AUTHORIZED BY THE MONTANA WATER COURT OR THE WATER RIGHT CLAIM EXAMINATION RULES AS ADOPTED BY THE MONTANA SUPREME COURT.

OBJECTIONS MAY BE FILED ACCORDING TO THE PROCEDURES OUTLINED IN THE DOCUMENT ENTITLED "NOTICE OF ENTRY OF TEMPORARY PRELIMINARY DECREE AND NOTICE OF AVAILABILITY." UNLESS OBJECTED TO OR CALLED IN ON MOTION OF THE MONTANA WATER COURT IN THIS DECREE OR IN THE PRELIMINARY DECREE, THE ELEMENTS OF THIS CLAIMED WATER RIGHT WILL APPEAR IN THE FINAL DECREE AS SHOWN ON THIS ABSTRACT. (SEE SECTION 85-2-233, MONTANA CODE ANNOTATED.)

OWNERS: USA (DEPT OF AGRICULTURE FOREST SERVICE)
PO BOX 7669
MISSOULA MT 59807

PURPOSE (USE): STOCK

* SOURCE: SPRING, TRIB OF BALSAM CREEK
SOURCE TYPE: SURFACE WATER

ALSO KNOWN AS MEADOW CREEK PARK SPRING.

PRIORITY DATE: MAY 22, 1890
TYPE OF HISTORICAL RIGHT: USE

* FLOW RATE: NO FLOW RATE HAS BEEN DECREED BECAUSE THIS USE CONSISTS OF STOCK DRINKING DIRECTLY FROM THE SOURCE, OR FROM A DITCH SYSTEM.

* VOLUME: THIS WATER RIGHT INCLUDES THE AMOUNT OF WATER CONSUMPTIVELY USED FOR STOCK WATERING PURPOSES AT THE RATE OF 30 GALLONS PER DAY PER ANIMAL UNIT. ANIMAL UNITS SHALL BE BASED ON REASONABLE CARRYING CAPACITY AND HISTORICAL USE OF THE AREA SERVICED BY THIS WATER SOURCE.

PERIOD OF USE: MARCH 01 TO NOVEMBER 30

POINT OF DIVERSION AND MEANS OF DIVERSION:

	LOT	BLK	QTR SEC	SEC	TWP	RGE	COUNTY	MEANS
01			SWSESE	13	01N	18W	RAVALLI	SPRING BOX

PLACE OF USE FOR STOCK:

ACRES	LOT	BLK	QTR SEC	SEC	TWP	RGE	COUNTY
001			SWSESE	13	01N	18W	RAVALLI

REMARKS:

THE FOLLOWING ELEMENTS WERE AMENDED BY THE CLAIMANT ON 08/02/89: POINT OF DIVERSION, MEANS OF DIVERSION, PLACE OF USE, FLOW RATE.

TEMPORARY PRELIMINARY DECREE
SOUTH END SUBBASIN - BITTERROOT RIVER
BASIN 76H
ABSTRACT OF WATER RIGHT CLAIM

WATER*RIGHT*NUMBER*76H*-W-050394-00*(CONTINUED)

REMARKS CONTINUED:

****
* THE DNRC EXAMINATION OF THIS CLAIM FOUND NO SIGNIFICANT FACTS, *
* DATA, OR ISSUES TO REPORT TO THE WATER COURT. *
****

A BETTER UNDERSTANDING OF YOUR CLAIMED WATER RIGHT CAN BE OBTAINED BY COMPARING YOUR RIGHT WITH OTHER CLAIMS IN THE BASIN. FOR EXAMPLE, COMPARE PRIORITY DATES, FLOW RATES, VOLUMES, OR ACRES IRRIGATED. ALSO, YOUR WATER RIGHT MAY BE SUBJECT TO WATER RIGHTS IN ADJOINING BASINS OR SUBBASINS AS WELL AS BEING SUBJECT TO OTHER RIGHTS ON YOUR SOURCE OF SUPPLY. FINALLY, YOUR WATER RIGHT MAY BE SUBJECT TO INDIAN RESERVED AND FEDERAL RESERVED WATER RIGHTS.

COMPLETE DETAILS REGARDING THE DNRC EXAMINATION RESULTS AND RELATED MATERIALS CAN BE REVIEWED AT THE OFFICE LOCATIONS IDENTIFIED IN THE DOCUMENT ENTITLED "NOTICE OF ENTRY OF TEMPORARY PRELIMINARY DECREE AND NOTICE OF AVAILABILITY."

SEE GENERAL FINDINGS OF FACT AND CONCLUSIONS OF LAW FOR FURTHER EXPLANATION OF YOUR CLAIMED WATER RIGHT. THESE FINDINGS CAN BE FOUND AS INDICATED IN THE DOCUMENT ENTITLED "NOTICE OF ENTRY OF TEMPORARY PRELIMINARY DECREE AND NOTICE OF AVAILABILITY." IF YOU NEED OBJECTION FORMS, OR HAVE QUESTIONS ABOUT WATER COURT PROCEDURES OR CHANGES TO YOUR RIGHT, YOU CAN CONTACT THE WATER COURT BY CALLING 1-800-624-3270 (WITHIN MONTANA ONLY) OR 1-406-586-4364, OR BY WRITING TO P.O. BOX 879, BOZEMAN MT 59771-0879.

04/11/94
PAGE 1,353

TEMPORARY PRELIMINARY DECREE
SOUTH END SUBBASIN - BITTERROOT RIVER
BASIN 76H
ABSTRACT OF WATER RIGHT CLAIM

WATER RIGHT NUMBER 76H -0-050395-00

***** THIS WATER RIGHT CLAIM HAS BEEN TERMINATED *****

OWNERS: USA (DEPT OF AGRICULTURE FOREST SERVICE)
PO BOX 7669
MISSOULA MT 59807

PURPOSE (USE): STOCK

SOURCE: SPRING, TRIB OF HART CREEK

PRIORITY DATE:

FLOW RATE:

VOLUME:

PERIOD OF USE:

POINT OF DIVERSION AND MEANS OF DIVERSION:

	LOT	BLK	QTR	SEC	SEC	TWP	RGE	COUNTY	MEANS
01			SENWSW	11	01S	20W	RAVALLI		DIRECT FROM SOURCE

PLACE OF USE FOR STOCK:

REMARKS:

THIS CLAIMED WATER RIGHT HAS BEEN WITHDRAWN AS IT WAS DUPLICATED BY CLAIM NO. W050364-00.

THIS CLAIM WAS WITHDRAWN FROM THE ADJUDICATION PROCESS AT THE REQUEST OF THE CLAIMANT ON 05/03/89.

****
* THE DNRC EXAMINATION OF THIS CLAIM MAY NOT HAVE BEEN COMPLETED *
* AS THE CLAIMANT WITHDREW THE CLAIM. *
****

OBJECTIONS MAY BE FILED ACCORDING TO THE PROCEDURES OUTLINED IN THE DOCUMENT ENTITLED "NOTICE OF ENTRY OF TEMPORARY PRELIMINARY DECREE AND NOTICE OF AVAILABILITY." UNLESS OBJECTED TO OR CALLED IN ON MOTION OF THE MONTANA WATER COURT IN THIS DECREE OR IN THE PRELIMINARY DECREE, THE ELEMENTS OF THIS CLAIMED WATER RIGHT WILL APPEAR IN THE FINAL DECREE AS SHOWN ON THIS ABSTRACT. (SEE SECTION 85-2-233, MONTANA CODE ANNOTATED.)

SEE GENERAL FINDINGS OF FACT AND CONCLUSIONS OF LAW FOR FURTHER EXPLANATION OF YOUR CLAIMED WATER RIGHT. THESE FINDINGS CAN BE FOUND AS INDICATED IN THE DOCUMENT ENTITLED "NOTICE OF ENTRY OF TEMPORARY PRELIMINARY DECREE AND NOTICE OF AVAILABILITY." IF YOU NEED OBJECTION FORMS, OR HAVE QUESTIONS ABOUT WATER COURT PROCEDURES OR CHANGES TO YOUR RIGHT, YOU CAN CONTACT THE WATER COURT BY CALLING 1-800-624-3270 (WITHIN MONTANA ONLY) OR 1-406-586-4364, OR BY WRITING TO P.O. BOX 879, BOZEMAN MT 59771-0879.

TEMPORARY PRELIMINARY DECREE
SOUTH END SUBBASIN - BITTERROOT RIVER
BASIN 76H
ABSTRACT OF WATER RIGHT CLAIM

WATER*RIGHT*NUMBER*76H*-W-050396-00

IMPORTANT NOTICE

YOUR WATER RIGHT AS SHOWN ON THIS ABSTRACT MAY HAVE CHANGES FROM YOUR WATER RIGHT AS CLAIMED OR AMENDED. AN ASTERISK (*) HAS BEEN PLACED NEXT TO EACH ITEM CHANGED BY THE DEPARTMENT OF NATURAL RESOURCES AND CONSERVATION (DNRC) DURING THE EXAMINATION PROCESS. THESE CHANGES ARE AUTHORIZED BY THE MONTANA WATER COURT OR THE WATER RIGHT CLAIM EXAMINATION RULES AS ADOPTED BY THE MONTANA SUPREME COURT.

OBJECTIONS MAY BE FILED ACCORDING TO THE PROCEDURES OUTLINED IN THE DOCUMENT ENTITLED "NOTICE OF ENTRY OF TEMPORARY PRELIMINARY DECREE AND NOTICE OF AVAILABILITY." UNLESS OBJECTED TO OR CALLED IN ON MOTION OF THE MONTANA WATER COURT IN THIS DECREE OR IN THE PRELIMINARY DECREE, THE ELEMENTS OF THIS CLAIMED WATER RIGHT WILL APPEAR IN THE FINAL DECREE AS SHOWN ON THIS ABSTRACT. (SEE SECTION 85-2-233, MONTANA CODE ANNOTATED.)

OWNERS: USA (DEPT OF AGRICULTURE FOREST SERVICE)
PO BOX 7669
MISSOULA MT 59807

PURPOSE (USE): STOCK

SOURCE: NEEDLE CREEK
SOURCE TYPE: SURFACE WATER

PRIORITY DATE: DECEMBER 15, 1955
TYPE OF HISTORICAL RIGHT: FILED

* FLOW RATE: NO FLOW RATE HAS BEEN DECREED BECAUSE THIS USE CONSISTS OF STOCK DRINKING DIRECTLY FROM THE SOURCE, OR FROM A DITCH SYSTEM.

* VOLUME: THIS WATER RIGHT INCLUDES THE AMOUNT OF WATER CONSUMPTIVELY USED FOR STOCK WATERING PURPOSES AT THE RATE OF 30 GALLONS PER DAY PER ANIMAL UNIT. ANIMAL UNITS SHALL BE BASED ON REASONABLE CARRYING CAPACITY AND HISTORICAL USE OF THE AREA SERVICED BY THIS WATER SOURCE.

PERIOD OF USE: MAY 01 TO NOVEMBER 30

* POINT OF DIVERSION AND MEANS OF DIVERSION:

	LOT	BLK	QTR SEC	SEC	TWP	RGE	COUNTY	MEANS
01			SENESW	16	02N	17W	RAVALLI	HEADGATE

* PLACE OF USE FOR STOCK:

	ACRES	LOT	BLK	QTR SEC	SEC	TWP	RGE	COUNTY
001				N2NESW	16	02N	17W	RAVALLI
002				SWSENW	16	02N	17W	RAVALLI

REMARKS:

THE FOLLOWING ELEMENTS WERE AMENDED BY THE CLAIMANT ON 08/02/89: POINT OF DIVERSION, PLACE OF USE, PRIORITY DATE, TYPE OF RIGHT.

TEMPORARY PRELIMINARY DECREE
SOUTH END SUBBASIN - BITTERROOT RIVER
BASIN 76H
ABSTRACT OF WATER RIGHT CLAIM

WATER*RIGHT*NUMBER*76H*-W-050396-00*(CONTINUED)

REMARKS CONTINUED:

THE WATER RIGHTS LISTED FOLLOWING THIS STATEMENT ARE MULTIPLE USES OF THE SAME RIGHT. THE USE OF THIS RIGHT FOR SEVERAL PURPOSES DOES NOT INCREASE THE EXTENT OF THE WATER RIGHT. RATHER IT DECREES THE RIGHT TO ALTERNATE AND EXCHANGE THE USE (PURPOSE) OF THE WATER IN ACCORD WITH HISTORICAL PRACTICES.
W050396-00, W050404-00.

****
* THE DNRC EXANINATION OF THIS CLAIM FOUND NO SIGNIFICANT FACTS, *
* DATA, OR ISSUES TO REPORT TO THE WATER COURT. *
****

A BETTER UNDERSTANDING OF YOUR CLAIMED WATER RIGHT CAN BE OBTAINED BY COMPARING YOUR RIGHT WITH OTHER CLAIMS IN THE BASIN. FOR EXAMPLE, COMPARE PRIORITY DATES, FLOW RATES, VOLUMES, OR ACRES IRRIGATED. ALSO, YOUR WATER RIGHT MAY BE SUBJECT TO WATER RIGHTS IN ADJOINING BASINS OR SUBBASINS AS WELL AS BEING SUBJECT TO OTHER RIGHTS ON YOUR SOURCE OF SUPPLY. FINALLY, YOUR WATER RIGHT MAY BE SUBJECT TO INDIAN RESERVED AND FEDERAL RESERVED WATER RIGHTS.

COMPLETE DETAILS REGARDING THE DNRC EXAMINATION RESULTS AND RELATED MATERIALS CAN BE REVIEWED AT THE OFFICE LOCATIONS IDENTIFIED IN THE DOCUMENT ENTITLED "NOTICE OF ENTRY OF TEMPORARY PRELIMINARY DECREE AND NOTICE OF AVAILABILITY."

SEE GENERAL FINDINGS OF FACT AND CONCLUSIONS OF LAW FOR FURTHER EXPLANATION OF YOUR CLAIMED WATER RIGHT. THESE FINDINGS CAN BE FOUND AS INDICATED IN THE DOCUMENT ENTITLED "NOTICE OF ENTRY OF TEMPORARY PRELIMINARY DECREE AND NOTICE OF AVAILABILITY." IF YOU NEED OBJECTION FORMS, OR HAVE QUESTIONS ABOUT WATER COURT PROCEDURES OR CHANGES TO YOUR RIGHT, YOU CAN CONTACT THE WATER COURT BY CALLING 1-800-624-3270 (WITHIN MONTANA ONLY) OR 1-406-586-4364, OR BY WRITING TO P.O. BOX 879, BOZEMAN MT 59771-0879.

TEMPORARY PRELIMINARY DECREE
SOUTH END SUBBASIN - BITTERROOT RIVER
BASIN 76H
ABSTRACT OF WATER RIGHT CLAIM

WATER*RIGHT*NUMBER*76H*-W-050397-00

IMPORTANT NOTICE

YOUR WATER RIGHT AS SHOWN ON THIS ABSTRACT MAY HAVE CHANGES FROM YOUR WATER RIGHT AS CLAIMED OR AMENDED. AN ASTERISK (*) HAS BEEN PLACED NEXT TO EACH ITEM CHANGED BY THE DEPARTMENT OF NATURAL RESOURCES AND CONSERVATION (DNRC) DURING THE EXAMINATION PROCESS. THESE CHANGES ARE AUTHORIZED BY THE MONTANA WATER COURT OR THE WATER RIGHT CLAIM EXAMINATION RULES AS ADOPTED BY THE MONTANA SUPREME COURT.

OBJECTIONS MAY BE FILED ACCORDING TO THE PROCEDURES OUTLINED IN THE DOCUMENT ENTITLED "NOTICE OF ENTRY OF TEMPORARY PRELIMINARY DECREE AND NOTICE OF AVAILABILITY." UNLESS OBJECTED TO OR CALLED IN ON MOTION OF THE MONTANA WATER COURT IN THIS DECREE OR IN THE PRELIMINARY DECREE, THE ELEMENTS OF THIS CLAIMED WATER RIGHT WILL APPEAR IN THE FINAL DECREE AS SHOWN ON THIS ABSTRACT. (SEE SECTION 85-2-233, MONTANA CODE ANNOTATED.)

OWNERS: USA (DEPT OF AGRICULTURE FOREST SERVICE)
PO BOX 7669
MISSOULA MT 59807

PURPOSE (USE): STOCK

* SOURCE: SHEEPS HEAD CREEK
SOURCE TYPE: SURFACE WATER

PRIORITY DATE: JUNE 01, 1890
TYPE OF HISTORICAL RIGHT: USE

* FLOW RATE: NO FLOW RATE HAS BEEN DECREED BECAUSE THIS USE CONSISTS OF STOCK DRINKING DIRECTLY FROM THE SOURCE, OR FROM A DITCH SYSTEM.

* VOLUME: THIS WATER RIGHT INCLUDES THE AMOUNT OF WATER CONSUMPTIVELY USED FOR STOCK WATERING PURPOSES AT THE RATE OF 30 GALLONS PER DAY PER ANIMAL UNIT. ANIMAL UNITS SHALL BE BASED ON REASONABLE CARRYING CAPACITY AND HISTORICAL USE OF THE AREA SERVICED BY THIS WATER SOURCE.

PERIOD OF USE: MAY 01 TO NOVEMBER 30

* POINT OF DIVERSION AND MEANS OF DIVERSION:

	LOT	BLK	QTR	SEC	SEC	TWP	RGE	COUNTY	MEANS
01			SENE	04	01S	20W	RAVALLI		DIRECT FROM SOURCE
02			NENESE	04	01S	20W	RAVALLI		DIRECT FROM SOURCE
03			SW	03	01S	20W	RAVALLI		DIRECT FROM SOURCE
04			SE	03	01S	20W	RAVALLI		DIRECT FROM SOURCE
05			N2SW	02	01S	20W	RAVALLI		DIRECT FROM SOURCE

* PLACE OF USE FOR STOCK:

	ACRES	LOT	BLK	QTR	SEC	SEC	TWP	RGE	COUNTY
001				N2SW	02	01S	20W	RAVALLI	
002				SENE	04	01S	20W	RAVALLI	
003				NENESE	04	01S	20W	RAVALLI	
004				SW	03	01S	20W	RAVALLI	
005				SE	03	01S	20W	RAVALLI	

TEMPORARY PRELIMINARY DECREE
SOUTH END SUBBASIN - BITTERROOT RIVER
BASIN 76H
ABSTRACT OF WATER RIGHT CLAIM

WATER*RIGHT*NUMBER*76H*-W-050397-00*(CONTINUED)

REMARKS CONTINUED:

****
* THE DNRC EXAMINATION OF THIS CLAIM FOUND NO SIGNIFICANT FACTS, *
* DATA, OR ISSUES TO REPORT TO THE WATER COURT. *
****

A BETTER UNDERSTANDING OF YOUR CLAIMED WATER RIGHT CAN BE OBTAINED BY COMPARING YOUR RIGHT WITH OTHER CLAIMS IN THE BASIN. FOR EXAMPLE, COMPARE PRIORITY DATES, FLOW RATES, VOLUMES, OR ACRES IRRIGATED. ALSO, YOUR WATER RIGHT MAY BE SUBJECT TO WATER RIGHTS IN ADJOINING BASINS OR SUBBASINS AS WELL AS BEING SUBJECT TO OTHER RIGHTS ON YOUR SOURCE OF SUPPLY. FINALLY, YOUR WATER RIGHT MAY BE SUBJECT TO INDIAN RESERVED AND FEDERAL RESERVED WATER RIGHTS.

COMPLETE DETAILS REGARDING THE DNRC EXAMINATION RESULTS AND RELATED MATERIALS CAN BE REVIEWED AT THE OFFICE LOCATIONS IDENTIFIED IN THE DOCUMENT ENTITLED "NOTICE OF ENTRY OF TEMPORARY PRELIMINARY DECREE AND NOTICE OF AVAILABILITY."

SEE GENERAL FINDINGS OF FACT AND CONCLUSIONS OF LAW FOR FURTHER EXPLANATION OF YOUR CLAIMED WATER RIGHT. THESE FINDINGS CAN BE FOUND AS INDICATED IN THE DOCUMENT ENTITLED "NOTICE OF ENTRY OF TEMPORARY PRELIMINARY DECREE AND NOTICE OF AVAILABILITY." IF YOU NEED OBJECTION FORMS, OR HAVE QUESTIONS ABOUT WATER COURT PROCEDURES OR CHANGES TO YOUR RIGHT, YOU CAN CONTACT THE WATER COURT BY CALLING 1-800-624-3270 (WITHIN MONTANA ONLY) OR 1-406-586-4364, OR BY WRITING TO P.O. BOX 879, BOZEMAN MT 59771-0879.

TEMPORARY PRELIMINARY DECREE
SOUTH END SUBBASIN - BITTERROOT RIVER
BASIN 76H
ABSTRACT OF WATER RIGHT CLAIM

WATER*RIGHT*NUMBER*76H*-W-050398-00

IMPORTANT NOTICE

YOUR WATER RIGHT AS SHOWN ON THIS ABSTRACT MAY HAVE CHANGES FROM YOUR WATER RIGHT AS CLAIMED OR AMENDED. AN ASTERISK (*) HAS BEEN PLACED NEXT TO EACH ITEM CHANGED BY THE DEPARTMENT OF NATURAL RESOURCES AND CONSERVATION (DNRC) DURING THE EXAMINATION PROCESS. THESE CHANGES ARE AUTHORIZED BY THE MONTANA WATER COURT OR THE WATER RIGHT CLAIM EXAMINATION RULES AS ADOPTED BY THE MONTANA SUPREME COURT.

OBJECTIONS MAY BE FILED ACCORDING TO THE PROCEDURES OUTLINED IN THE DOCUMENT ENTITLED "NOTICE OF ENTRY OF TEMPORARY PRELIMINARY DECREE AND NOTICE OF AVAILABILITY." UNLESS OBJECTED TO OR CALLED IN ON MOTION OF THE MONTANA WATER COURT IN THIS DECREE OR IN THE PRELIMINARY DECREE, THE ELEMENTS OF THIS CLAIMED WATER RIGHT WILL APPEAR IN THE FINAL DECREE AS SHOWN ON THIS ABSTRACT. (SEE SECTION 85-2-233, MONTANA CODE ANNOTATED.)

OWNERS: USA (DEPT OF AGRICULTURE FOREST SERVICE)
PO BOX 7669
MISSOULA MT 59807

PURPOSE (USE): STOCK

SOURCE: TEPEE CREEK
SOURCE TYPE: SURFACE WATER

PRIORITY DATE: OCTOBER 03, 1905
TYPE OF HISTORICAL RIGHT: USE

* FLOW RATE: NO FLOW RATE HAS BEEN DECREED BECAUSE THIS USE CONSISTS OF STOCK DRINKING DIRECTLY FROM THE SOURCE, OR FROM A DITCH SYSTEM.

* VOLUME: THIS WATER RIGHT INCLUDES THE AMOUNT OF WATER CONSUMPTIVELY USED FOR STOCK WATERING PURPOSES AT THE RATE OF 30 GALLONS PER DAY PER ANIMAL UNIT. ANIMAL UNITS SHALL BE BASED ON REASONABLE CARRYING CAPACITY AND HISTORICAL USE OF THE AREA SERVICED BY THIS WATER SOURCE.

PERIOD OF USE: APRIL 01 TO OCTOBER 31

* POINT OF DIVERSION AND MEANS OF DIVERSION:

	LOT	BLK	QTR SEC	SEC	TWP	RGE	COUNTY	MEANS
01			NWNENE	19	02N	17W	RAVALLI	DIRECT FROM SOURCE
02			W2E2SE	18	02N	17W	RAVALLI	DIRECT FROM SOURCE
03			NE	18	02N	17W	RAVALLI	DIRECT FROM SOURCE
04			E2W2SE	07	02N	17W	RAVALLI	DIRECT FROM SOURCE
05			SESWNE	07	02N	17W	RAVALLI	DIRECT FROM SOURCE

* PLACE OF USE FOR STOCK:

ACRES	LOT	BLK	QTR SEC	SEC	TWP	RGE	COUNTY
001			SESWNE	07	02N	17W	RAVALLI
002			NWNENE	19	02N	17W	RAVALLI
003			W2E2SE	18	02N	17W	RAVALLI
004			NE	18	02N	17W	RAVALLI
005			E2W2SE	07	02N	17W	RAVALLI

TEMPORARY PRELIMINARY DECREE

TEMPORARY PRELIMINARY DECREE
SOUTH END SUBBASIN - BITTERROOT RIVER
BASIN 76H
ABSTRACT OF WATER RIGHT CLAIM

WATER*RIGHT*NUMBER*76H*-W-050398-00*(CONTINUED)

REMARKS CONTINUED:

****
* THE DNRC EXAMINATION OF THIS CLAIM FOUND NO SIGNIFICANT FACTS, *
* DATA, OR ISSUES TO REPORT TO THE WATER COURT. *
****

A BETTER UNDERSTANDING OF YOUR CLAIMED WATER RIGHT CAN BE OBTAINED BY COMPARING YOUR RIGHT WITH OTHER CLAIMS IN THE BASIN. FOR EXAMPLE, COMPARE PRIORITY DATES, FLOW RATES, VOLUMES, OR ACRES IRRIGATED. ALSO, YOUR WATER RIGHT MAY BE SUBJECT TO WATER RIGHTS IN ADJOINING BASINS OR SUBBASINS AS WELL AS BEING SUBJECT TO OTHER RIGHTS ON YOUR SOURCE OF SUPPLY. FINALLY, YOUR WATER RIGHT MAY BE SUBJECT TO INDIAN RESERVED AND FEDERAL RESERVED WATER RIGHTS.

COMPLETE DETAILS REGARDING THE DNRC EXAMINATION RESULTS AND RELATED MATERIALS CAN BE REVIEWED AT THE OFFICE LOCATIONS IDENTIFIED IN THE DOCUMENT ENTITLED "NOTICE OF ENTRY OF TEMPORARY PRELIMINARY DECREE AND NOTICE OF AVAILABILITY."

SEE GENERAL FINDINGS OF FACT AND CONCLUSIONS OF LAW FOR FURTHER EXPLANATION OF YOUR CLAIMED WATER RIGHT. THESE FINDINGS CAN BE FOUND AS INDICATED IN THE DOCUMENT ENTITLED "NOTICE OF ENTRY OF TEMPORARY PRELIMINARY DECREE AND NOTICE OF AVAILABILITY." IF YOU NEED OBJECTION FORMS, OR HAVE QUESTIONS ABOUT WATER COURT PROCEDURES OR CHANGES TO YOUR RIGHT, YOU CAN CONTACT THE WATER COURT BY CALLING 1-800-624-3270 (WITHIN MONTANA ONLY) OR 1-406-586-4364, OR BY WRITING TO P.O. BOX 879, BOZEMAN MT 59771-0879.

TEMPORARY PRELIMINARY DECREE
SOUTH END SUBBASIN - BITTERROOT RIVER
BASIN 76H
ABSTRACT OF WATER RIGHT CLAIM

WATER*RIGHT*NUMBER*76H*-W-050399-00

IMPORTANT NOTICE

YOUR WATER RIGHT AS SHOWN ON THIS ABSTRACT MAY HAVE CHANGES FROM YOUR WATER RIGHT AS CLAIMED OR AMENDED. AN ASTERISK (*) HAS BEEN PLACED NEXT TO EACH ITEM CHANGED BY THE DEPARTMENT OF NATURAL RESOURCES AND CONSERVATION (DNRC) DURING THE EXAMINATION PROCESS. THESE CHANGES ARE AUTHORIZED BY THE MONTANA WATER COURT OR THE WATER RIGHT CLAIM EXAMINATION RULES AS ADOPTED BY THE MONTANA SUPREME COURT.

OBJECTIONS MAY BE FILED ACCORDING TO THE PROCEDURES OUTLINED IN THE DOCUMENT ENTITLED "NOTICE OF ENTRY OF TEMPORARY PRELIMINARY DECREE AND NOTICE OF AVAILABILITY." UNLESS OBJECTED TO OR CALLED IN ON MOTION OF THE MONTANA WATER COURT IN THIS DECREE OR IN THE PRELIMINARY DECREE, THE ELEMENTS OF THIS CLAIMED WATER RIGHT WILL APPEAR IN THE FINAL DECREE AS SHOWN ON THIS ABSTRACT. (SEE SECTION 85-2-233, MONTANA CODE ANNOTATED.)

OWNERS: USA (DEPT OF AGRICULTURE FOREST SERVICE)
PO BOX 7669
MISSOULA MT 59807

PURPOSE (USE): STOCK

* SOURCE: UNNAMED TRIBUTARY OF DICK CREEK
SOURCE TYPE: SURFACE WATER

PRIORITY DATE: OCTOBER 03, 1905
TYPE OF HISTORICAL RIGHT: USE

* FLOW RATE: NO FLOW RATE HAS BEEN DECREED BECAUSE THIS USE CONSISTS OF STOCK DRINKING DIRECTLY FROM THE SOURCE, OR FROM A DITCH SYSTEM.

* VOLUME: THIS WATER RIGHT INCLUDES THE AMOUNT OF WATER CONSUMPTIVELY USED FOR STOCK WATERING PURPOSES AT THE RATE OF 30 GALLONS PER DAY PER ANIMAL UNIT. ANIMAL UNITS SHALL BE BASED ON REASONABLE CARRYING CAPACITY AND HISTORICAL USE OF THE AREA SERVICED BY THIS WATER SOURCE.

PERIOD OF USE: MARCH 01 TO NOVEMBER 30

* POINT OF DIVERSION AND MEANS OF DIVERSION:

	LOT	BLK	QTR SEC	SEC	TWP	RGE	COUNTY	MEANS
01			SWNWSW	10	01S	19W	RAVALLI	DIRECT FROM SOURCE
02			SWSW	10	01S	19W	RAVALLI	DIRECT FROM SOURCE
03			N2NW	15	01S	19W	RAVALLI	DIRECT FROM SOURCE
04			NESENW	15	01S	19W	RAVALLI	DIRECT FROM SOURCE
05			S2NE	15	01S	19W	RAVALLI	DIRECT FROM SOURCE
06			SWSWNW	14	01S	19W	RAVALLI	DIRECT FROM SOURCE

* PLACE OF USE FOR STOCK:

ACRES	LOT	BLK	QTR SEC	SEC	TWP	RGE	COUNTY
001			SWSWNW	14	01S	19W	RAVALLI
002			SWNWSW	10	01S	19W	RAVALLI
003			SWSW	10	01S	19W	RAVALLI
004			N2NW	15	01S	19W	RAVALLI
005			NESENW	15	01S	19W	RAVALLI
006			S2NE	15	01S	19W	RAVALLI

TEMPORARY PRELIMINARY DECREE
SOUTH END SUBBASIN - BITTERROOT RIVER
BASIN 76H
ABSTRACT OF WATER RIGHT CLAIM

WATER*RIGHT*NUMBER*76H*-W-050399-00* (CONTINUED)

REMARKS CONTINUED:

****
* THE DNRC EXAMINATION OF THIS CLAIM FOUND NO SIGNIFICANT FACTS, *
* DATA, OR ISSUES TO REPORT TO THE WATER COURT. *
****

A BETTER UNDERSTANDING OF YOUR CLAIMED WATER RIGHT CAN BE OBTAINED BY COMPARING YOUR RIGHT WITH OTHER CLAIMS IN THE BASIN. FOR EXAMPLE, COMPARE PRIORITY DATES, FLOW RATES, VOLUMES, OR ACRES IRRIGATED. ALSO, YOUR WATER RIGHT MAY BE SUBJECT TO WATER RIGHTS IN ADJOINING BASINS OR SUBBASINS AS WELL AS BEING SUBJECT TO OTHER RIGHTS ON YOUR SOURCE OF SUPPLY. FINALLY, YOUR WATER RIGHT MAY BE SUBJECT TO INDIAN RESERVED AND FEDERAL RESERVED WATER RIGHTS.

COMPLETE DETAILS REGARDING THE DNRC EXAMINATION RESULTS AND RELATED MATERIALS CAN BE REVIEWED AT THE OFFICE LOCATIONS IDENTIFIED IN THE DOCUMENT ENTITLED "NOTICE OF ENTRY OF TEMPORARY PRELIMINARY DECREE AND NOTICE OF AVAILABILITY."

SEE GENERAL FINDINGS OF FACT AND CONCLUSIONS OF LAW FOR FURTHER EXPLANATION OF YOUR CLAIMED WATER RIGHT. THESE FINDINGS CAN BE FOUND AS INDICATED IN THE DOCUMENT ENTITLED "NOTICE OF ENTRY OF TEMPORARY PRELIMINARY DECREE AND NOTICE OF AVAILABILITY." IF YOU NEED OBJECTION FORMS, OR HAVE QUESTIONS ABOUT WATER COURT PROCEDURES OR CHANGES TO YOUR RIGHT, YOU CAN CONTACT THE WATER COURT BY CALLING 1-800-624-3270 (WITHIN MONTANA ONLY) OR 1-406-586-4364, OR BY WRITING TO P.O. BOX 879, BOZEMAN MT 59771-0879.

TEMPORARY PRELIMINARY DECREE
SOUTH END SUBBASIN - BITTERROOT RIVER
BASIN 76H
ABSTRACT OF WATER RIGHT CLAIM

WATER*RIGHT*NUMBER*76H*-W-050400-00

IMPORTANT NOTICE

YOUR WATER RIGHT AS SHOWN ON THIS ABSTRACT MAY HAVE CHANGES FROM YOUR WATER RIGHT AS CLAIMED OR AMENDED. AN ASTERISK (*) HAS BEEN PLACED NEXT TO EACH ITEM CHANGED BY THE DEPARTMENT OF NATURAL RESOURCES AND CONSERVATION (DNRC) DURING THE EXAMINATION PROCESS. THESE CHANGES ARE AUTHORIZED BY THE MONTANA WATER COURT OR THE WATER RIGHT CLAIM EXAMINATION RULES AS ADOPTED BY THE MONTANA SUPREME COURT.

OBJECTIONS MAY BE FILED ACCORDING TO THE PROCEDURES OUTLINED IN THE DOCUMENT ENTITLED "NOTICE OF ENTRY OF TEMPORARY PRELIMINARY DECREE AND NOTICE OF AVAILABILITY." UNLESS OBJECTED TO OR CALLED IN ON MOTION OF THE MONTANA WATER COURT IN THIS DECREE OR IN THE PRELIMINARY DECREE, THE ELEMENTS OF THIS CLAIMED WATER RIGHT WILL APPEAR IN THE FINAL DECREE AS SHOWN ON THIS ABSTRACT. (SEE SECTION 85-2-233, MONTANA CODE ANNOTATED.)

OWNERS: USA (DEPT OF AGRICULTURE FOREST SERVICE)
PO BOX 7669
MISSOULA MT 59807

PURPOSE (USE): STOCK

SOURCE: WALLACE CREEK
SOURCE TYPE: SURFACE WATER

PRIORITY DATE: OCTOBER 03, 1905
TYPE OF HISTORICAL RIGHT: USE

* FLOW RATE: NO FLOW RATE HAS BEEN DECREED BECAUSE THIS USE CONSISTS OF STOCK DRINKING DIRECTLY FROM THE SOURCE, OR FROM A DITCH SYSTEM.

* VOLUME: THIS WATER RIGHT INCLUDES THE AMOUNT OF WATER CONSUMPTIVELY USED FOR STOCK WATERING PURPOSES AT THE RATE OF 30 GALLONS PER DAY PER ANIMAL UNIT. ANIMAL UNITS SHALL BE BASED ON REASONABLE CARRYING CAPACITY AND HISTORICAL USE OF THE AREA SERVICED BY THIS WATER SOURCE.

PERIOD OF USE: MARCH 01 TO NOVEMBER 30

* POINT OF DIVERSION AND MEANS OF DIVERSION:

	LOT	BLK	QTR SEC	SEC	TWP	RGE	COUNTY	MEANS
01			SENW	35	01N	19W	RAVALLI	DIRECT FROM SOURCE
02			SWNWNE	35	01N	19W	RAVALLI	DIRECT FROM SOURCE
03			S2NE	35	01N	19W	RAVALLI	DIRECT FROM SOURCE
04			NENESE	35	01N	19W	RAVALLI	DIRECT FROM SOURCE
05			N2SW	36	01N	19W	RAVALLI	DIRECT FROM SOURCE
06			NWNWSE	36	01N	19W	RAVALLI	DIRECT FROM SOURCE
07			S2NE	36	01N	19W	RAVALLI	DIRECT FROM SOURCE
08			S2NENE	36	01N	19W	RAVALLI	DIRECT FROM SOURCE
09			N2NW	31	01N	18W	RAVALLI	DIRECT FROM SOURCE
10			N2NE	31	01N	18W	RAVALLI	DIRECT FROM SOURCE

* PLACE OF USE FOR STOCK:

	ACRES	LOT	BLK	QTR SEC	SEC	TWP	RGE	COUNTY
001				N2NE	31	01N	18W	RAVALLI
002				SENW	35	01N	19W	RAVALLI

TEMPORARY PRELIMINARY DECREE
SOUTH END SUBBASIN - BITTERROOT RIVER
BASIN 76H
ABSTRACT OF WATER RIGHT CLAIM

WATER*RIGHT*NUMBER*76H*-W-050400-00* (CONTINUED)

PLACE OF USE CONTINUED:

003	SWNWNE	35	01N	19W	RAVALLI
004	S2NE	35	01N	19W	RAVALLI
005	NENESE	35	01N	19W	RAVALLI
006	N2SW	36	01N	19W	RAVALLI
007	NWNWSE	36	01N	19W	RAVALLI
008	S2NE	36	01N	19W	RAVALLI
009	S2NENE	36	01N	19W	RAVALLI
010	N2NW	31	01N	18W	RAVALLI

****
* THE DNRC EXAMINATION OF THIS CLAIM FOUND NO SIGNIFICANT FACTS, *
* DATA, OR ISSUES TO REPORT TO THE WATER COURT. *
****

A BETTER UNDERSTANDING OF YOUR CLAIMED WATER RIGHT CAN BE OBTAINED BY COMPARING YOUR RIGHT WITH OTHER CLAIMS IN THE BASIN. FOR EXAMPLE, COMPARE PRIORITY DATES, FLOW RATES, VOLUMES, OR ACRES IRRIGATED. ALSO, YOUR WATER RIGHT MAY BE SUBJECT TO WATER RIGHTS IN ADJOINING BASINS OR SUBBASINS AS WELL AS BEING SUBJECT TO OTHER RIGHTS ON YOUR SOURCE OF SUPPLY. FINALLY, YOUR WATER RIGHT MAY BE SUBJECT TO INDIAN RESERVED AND FEDERAL RESERVED WATER RIGHTS.

COMPLETE DETAILS REGARDING THE DNRC EXAMINATION RESULTS AND RELATED MATERIALS CAN BE REVIEWED AT THE OFFICE LOCATIONS IDENTIFIED IN THE DOCUMENT ENTITLED "NOTICE OF ENTRY OF TEMPORARY PRELIMINARY DECREE AND NOTICE OF AVAILABILITY."

SEE GENERAL FINDINGS OF FACT AND CONCLUSIONS OF LAW FOR FURTHER EXPLANATION OF YOUR CLAIMED WATER RIGHT. THESE FINDINGS CAN BE FOUND AS INDICATED IN THE DOCUMENT ENTITLED "NOTICE OF ENTRY OF TEMPORARY PRELIMINARY DECREE AND NOTICE OF AVAILABILITY." IF YOU NEED OBJECTION FORMS, OR HAVE QUESTIONS ABOUT WATER COURT PROCEDURES OR CHANGES TO YOUR RIGHT, YOU CAN CONTACT THE WATER COURT BY CALLING 1-800-624-3270 (WITHIN MONTANA ONLY) OR 1-406-586-4364, OR BY WRITING TO P.O. BOX 879, BOZEMAN MT 59771-0879.

TEMPORARY PRELIMINARY DECREE
SOUTH END SUBBASIN - BITTERROOT RIVER
BASIN 76H
ABSTRACT OF WATER RIGHT CLAIM

WATER*RIGHT*NUMBER*76H*-W-050403-00

IMPORTANT NOTICE

YOUR WATER RIGHT AS SHOWN ON THIS ABSTRACT MAY HAVE CHANGES FROM YOUR WATER RIGHT AS CLAIMED OR AMENDED. AN ASTERISK (*) HAS BEEN PLACED NEXT TO EACH ITEM CHANGED BY THE DEPARTMENT OF NATURAL RESOURCES AND CONSERVATION (DNRC) DURING THE EXAMINATION PROCESS. THESE CHANGES ARE AUTHORIZED BY THE MONTANA WATER COURT OR THE WATER RIGHT CLAIM EXAMINATION RULES AS ADOPTED BY THE MONTANA SUPREME COURT.

OBJECTIONS MAY BE FILED ACCORDING TO THE PROCEDURES OUTLINED IN THE DOCUMENT ENTITLED "NOTICE OF ENTRY OF TEMPORARY PRELIMINARY DECREE AND NOTICE OF AVAILABILITY." UNLESS OBJECTED TO OR CALLED IN ON MOTION OF THE MONTANA WATER COURT IN THIS DECREE OR IN THE PRELIMINARY DECREE, THE ELEMENTS OF THIS CLAIMED WATER RIGHT WILL APPEAR IN THE FINAL DECREE AS SHOWN ON THIS ABSTRACT. (SEE SECTION 85-2-233, MONTANA CODE ANNOTATED.)

OWNERS: USA (DEPT OF AGRICULTURE FOREST SERVICE)
PO BOX 7669
MISSOULA MT 59807

PURPOSE (USE): STOCK

* SOURCE: SPRING, TRIB OF FRANKLIN GULCH
SOURCE TYPE: SURFACE WATER

PRIORITY DATE: JULY 10, 1890
TYPE OF HISTORICAL RIGHT: USE

* FLOW RATE: NO FLOW RATE HAS BEEN DECREED BECAUSE THIS USE CONSISTS OF STOCK DRINKING DIRECTLY FROM THE SOURCE, OR FROM A DITCH SYSTEM.

* VOLUME: THIS WATER RIGHT INCLUDES THE AMOUNT OF WATER CONSUMPTIVELY USED FOR STOCK WATERING PURPOSES AT THE RATE OF 30 GALLONS PER DAY PER ANIMAL UNIT. ANIMAL UNITS SHALL BE BASED ON REASONABLE CARRYING CAPACITY AND HISTORICAL USE OF THE AREA SERVICED BY THIS WATER SOURCE.

PERIOD OF USE: MARCH 01 TO NOVEMBER 30

POINT OF DIVERSION AND MEANS OF DIVERSION:

	LOT	BLK	QTR SEC	SEC	TWP	RGE	COUNTY	MEANS
01			NESWNE	26	02N	20W	RAVALLI	SPRING BOX

PLACE OF USE FOR STOCK:

ACRES	LOT	BLK	QTR SEC	SEC	TWP	RGE	COUNTY
001			NESWNE	26	02N	20W	RAVALLI

REMARKS:

THE FOLLOWING ELEMENTS WERE AMENDED BY THE CLAIMANT ON 08/02/89: POINT OF DIVERSION, MEANS OF DIVERSION, PLACE OF USE, FLOW RATE, VOLUME.

TEMPORARY PRELIMINARY DECREE
SOUTH END SUBBASIN - BITTERROOT RIVER
BASIN 76H
ABSTRACT OF WATER RIGHT CLAIM

WATER*RIGHT*NUMBER*76H*-W-050403-00* (CONTINUED)

REMARKS CONTINUED:

****
* THE DNRC EXAMINATION OF THIS CLAIM FOUND NO SIGNIFICANT FACTS, *
* DATA, OR ISSUES TO REPORT TO THE WATER COURT. *
****

A BETTER UNDERSTANDING OF YOUR CLAIMED WATER RIGHT CAN BE OBTAINED BY COMPARING YOUR RIGHT WITH OTHER CLAIMS IN THE BASIN. FOR EXAMPLE, COMPARE PRIORITY DATES, FLOW RATES, VOLUMES, OR ACRES IRRIGATED. ALSO, YOUR WATER RIGHT MAY BE SUBJECT TO WATER RIGHTS IN ADJOINING BASINS OR SUBBASINS AS WELL AS BEING SUBJECT TO OTHER RIGHTS ON YOUR SOURCE OF SUPPLY. FINALLY, YOUR WATER RIGHT MAY BE SUBJECT TO INDIAN RESERVED AND FEDERAL RESERVED WATER RIGHTS.

COMPLETE DETAILS REGARDING THE DNRC EXAMINATION RESULTS AND RELATED MATERIALS CAN BE REVIEWED AT THE OFFICE LOCATIONS IDENTIFIED IN THE DOCUMENT ENTITLED "NOTICE OF ENTRY OF TEMPORARY PRELIMINARY DECREE AND NOTICE OF AVAILABILITY."

SEE GENERAL FINDINGS OF FACT AND CONCLUSIONS OF LAW FOR FURTHER EXPLANATION OF YOUR CLAIMED WATER RIGHT. THESE FINDINGS CAN BE FOUND AS INDICATED IN THE DOCUMENT ENTITLED "NOTICE OF ENTRY OF TEMPORARY PRELIMINARY DECREE AND NOTICE OF AVAILABILITY." IF YOU NEED OBJECTION FORMS, OR HAVE QUESTIONS ABOUT WATER COURT PROCEDURES OR CHANGES TO YOUR RIGHT, YOU CAN CONTACT THE WATER COURT BY CALLING 1-800-624-3270 (WITHIN MONTANA ONLY) OR 1-406-586-4364, OR BY WRITING TO P.O. BOX 879, BOZEMAN MT 59771-0879.

TEMPORARY PRELIMINARY DECREE
SOUTH END SUBBASIN - BITTERROOT RIVER
BASIN 76H
ABSTRACT OF WATER RIGHT CLAIM

WATER*RIGHT*NUMBER*76H*-W-050404-00

IMPORTANT NOTICE

YOUR WATER RIGHT AS SHOWN ON THIS ABSTRACT MAY HAVE CHANGES FROM YOUR WATER RIGHT AS CLAIMED OR AMENDED. AN ASTERISK (*) HAS BEEN PLACED NEXT TO EACH ITEM CHANGED BY THE DEPARTMENT OF NATURAL RESOURCES AND CONSERVATION (DNRC) DURING THE EXAMINATION PROCESS. THESE CHANGES ARE AUTHORIZED BY THE MONTANA WATER COURT OR THE WATER RIGHT CLAIM EXAMINATION RULES AS ADOPTED BY THE MONTANA SUPREME COURT.

OBJECTIONS MAY BE FILED ACCORDING TO THE PROCEDURES OUTLINED IN THE DOCUMENT ENTITLED "NOTICE OF ENTRY OF TEMPORARY PRELIMINARY DECREE AND NOTICE OF AVAILABILITY." UNLESS OBJECTED TO OR CALLED IN ON MOTION OF THE MONTANA WATER COURT IN THIS DECREE OR IN THE PRELIMINARY DECREE, THE ELEMENTS OF THIS CLAIMED WATER RIGHT WILL APPEAR IN THE FINAL DECREE AS SHOWN ON THIS ABSTRACT. (SEE SECTION 85-2-233, MONTANA CODE ANNOTATED.)

OWNERS: USA (DEPT OF AGRICULTURE FOREST SERVICE)
PO BOX 7669
MISSOULA MT 59807

PURPOSE (USE): IRRIGATION
TYPE OF IRRIGATION SYSTEM: FLOOD

SOURCE: NEEDLE CREEK
SOURCE TYPE: SURFACE WATER

PRIORITY DATE: DECEMBER 15, 1955
TYPE OF HISTORICAL RIGHT: FILED

FLOW RATE: 225.00 GPM (.50 CFS)

* VOLUME: THE TOTAL VOLUME OF THIS WATER RIGHT SHALL NOT EXCEED THE AMOUNT PUT TO HISTORICAL AND BENEFICIAL USE.

CLIMATIC AREA: 4

MAXIMUM ACRES: 20.00

PERIOD OF USE: MAY 01 TO OCTOBER 19

POINT OF DIVERSION AND MEANS OF DIVERSION:

	LOT	BLK	QTR	SEC	SEC	TWP	RGE	COUNTY	MEANS
01			SENESW	16		02N	17W	RAVALLI	HEADGATE

PLACE OF USE FOR IRRIGATION:

	ACRES	LOT	BLK	QTR	SEC	SEC	TWP	RGE	COUNTY
001	11.00			SENW	16		02N	17W	RAVALLI
002	9.00			NESW	16		02N	17W	RAVALLI
TOTAL	20.00								

REMARKS:

THE FOLLOWING ELEMENTS WERE AMENDED BY THE CLAIMANT ON 08/02/89: POINT OF DIVERSION, PLACE OF USE, FLOW RATE, PERIOD OF USE, PRIORITY DATE, TYPE OF RIGHT.

TEMPORARY PRELIMINARY DECREE
SOUTH END SUBBASIN - BITTERROOT RIVER
BASIN 76H
ABSTRACT OF WATER RIGHT CLAIM

WATER*RIGHT*NUMBER*76H*-W-050404-00* (CONTINUED)

REMARKS CONTINUED:

THE WATER RIGHTS LISTED FOLLOWING THIS STATEMENT ARE MULTIPLE USES OF THE SAME RIGHT. THE USE OF THIS RIGHT FOR SEVERAL PURPOSES DOES NOT INCREASE THE EXTENT OF THE WATER RIGHT. RATHER IT DECREES THE RIGHT TO ALTERNATE AND EXCHANGE THE USE (PURPOSE) OF THE WATER IN ACCORD WITH HISTORICAL PRACTICES.
W050396-00, W050404-00.

****
* THE DNRC EXAMINATION OF THIS CLAIM FOUND NO SIGNIFICANT FACTS, *
* DATA, OR ISSUES TO REPORT TO THE WATER COURT. *
****

A BETTER UNDERSTANDING OF YOUR CLAIMED WATER RIGHT CAN BE OBTAINED BY COMPARING YOUR RIGHT WITH OTHER CLAIMS IN THE BASIN. FOR EXAMPLE, COMPARE PRIORITY DATES, FLOW RATES, VOLUMES, OR ACRES IRRIGATED. ALSO, YOUR WATER RIGHT MAY BE SUBJECT TO WATER RIGHTS IN ADJOINING BASINS OR SUBBASINS AS WELL AS BEING SUBJECT TO OTHER RIGHTS ON YOUR SOURCE OF SUPPLY. FINALLY, YOUR WATER RIGHT MAY BE SUBJECT TO INDIAN RESERVED AND FEDERAL RESERVED WATER RIGHTS.

COMPLETE DETAILS REGARDING THE DNRC EXAMINATION RESULTS AND RELATED MATERIALS CAN BE REVIEWED AT THE OFFICE LOCATIONS IDENTIFIED IN THE DOCUMENT ENTITLED "NOTICE OF ENTRY OF TEMPORARY PRELIMINARY DECREE AND NOTICE OF AVAILABILITY."

SEE GENERAL FINDINGS OF FACT AND CONCLUSIONS OF LAW FOR FURTHER EXPLANATION OF YOUR CLAIMED WATER RIGHT. THESE FINDINGS CAN BE FOUND AS INDICATED IN THE DOCUMENT ENTITLED "NOTICE OF ENTRY OF TEMPORARY PRELIMINARY DECREE AND NOTICE OF AVAILABILITY." IF YOU NEED OBJECTION FORMS, OR HAVE QUESTIONS ABOUT WATER COURT PROCEDURES OR CHANGES TO YOUR RIGHT, YOU CAN CONTACT THE WATER COURT BY CALLING 1-800-624-3270 (WITHIN MONTANA ONLY) OR 1-406-586-4364, OR BY WRITING TO P.O. BOX 879, BOZEMAN MT 59771-0879.

TEMPORARY PRELIMINARY DECREE
SOUTH END SUBBASIN - BITTERROOT RIVER
BASIN 76H
ABSTRACT OF WATER RIGHT CLAIM

WATER*RIGHT*NUMBER*76H*-W-050405-00

IMPORTANT NOTICE

YOUR WATER RIGHT AS SHOWN ON THIS ABSTRACT MAY HAVE CHANGES FROM YOUR WATER RIGHT AS CLAIMED OR AMENDED. AN ASTERISK (*) HAS BEEN PLACED NEXT TO EACH ITEM CHANGED BY THE DEPARTMENT OF NATURAL RESOURCES AND CONSERVATION (DNRC) DURING THE EXAMINATION PROCESS. THESE CHANGES ARE AUTHORIZED BY THE MONTANA WATER COURT OR THE WATER RIGHT CLAIM EXAMINATION RULES AS ADOPTED BY THE MONTANA SUPREME COURT.

OBJECTIONS MAY BE FILED ACCORDING TO THE PROCEDURES OUTLINED IN THE DOCUMENT ENTITLED "NOTICE OF ENTRY OF TEMPORARY PRELIMINARY DECREE AND NOTICE OF AVAILABILITY." UNLESS OBJECTED TO OR CALLED IN ON MOTION OF THE MONTANA WATER COURT IN THIS DECREE OR IN THE PRELIMINARY DECREE, THE ELEMENTS OF THIS CLAIMED WATER RIGHT WILL APPEAR IN THE FINAL DECREE AS SHOWN ON THIS ABSTRACT. (SEE SECTION 85-2-233, MONTANA CODE ANNOTATED.)

OWNERS: USA (DEPT OF AGRICULTURE FOREST SERVICE)
PO BOX 7669
MISSOULA MT 59807

PURPOSE (USE): IRRIGATION
TYPE OF IRRIGATION SYSTEM: FLOOD

SOURCE: CAMP CREEK
SOURCE TYPE: SURFACE WATER

PRIORITY DATE: MARCH 21, 1888
TYPE OF HISTORICAL RIGHT: DECREED

FLOW RATE: 89.76 GPM (.20 CFS)

* VOLUME: THE TOTAL VOLUME OF THIS WATER RIGHT SHALL NOT EXCEED THE AMOUNT PUT TO HISTORICAL AND BENEFICIAL USE.

CLIMATIC AREA: 3

MAXIMUM ACRES: 8.00

PERIOD OF USE: APRIL 15 TO OCTOBER 19

* POINT OF DIVERSION AND MEANS OF DIVERSION:

	LOT	BLK	QTR SEC	SEC	TWP	RGE	COUNTY	MEANS
01			SWNWSW	22	01N	19W	RAVALLI	HEADGATE
02			SWSWSW	22	01N	19W	RAVALLI	HEADGATE

DITCH NAME FOR DIVERSION NO. 01 IS:
WARREN B DITCH

DITCH NAME FOR DIVERSION NO. 02 IS:
WARREN A DITCH

PLACE OF USE FOR IRRIGATION:

	ACRES	LOT	BLK	QTR SEC	SEC	TWP	RGE	COUNTY
001	7.00			W2NWSW	22	01N	19W	RAVALLI
002	1.00			SENESE	21	01N	19W	RAVALLI
TOTAL	8.00							

TEMPORARY PRELIMINARY DECREE
SOUTH END SUBBASIN - BITTERROOT RIVER
BASIN 76H
ABSTRACT OF WATER RIGHT CLAIM

WATER*RIGHT*NUMBER*76H*-W-050405-00*(CONTINUED)

REMARKS CONTINUED:

REMARKS:

THE FOLLOWING ELEMENTS WERE AMENDED BY THE CLAIMANT ON 05/03/89: POINTS OF DIVERSION, MEANS OF DIVERSION, PLACE OF USE, FLOW RATE, PERIOD OF USE.

THE FOLLOWING ELEMENTS WERE AMENDED BY THE CLAIMANT ON 08/02/09: PRIORITY DATE, TYPE OF RIGHT.

****
* THE FOLLOWING ISSUES WERE IDENTIFIED BY THE DNRC DURING ITS *
* EXAMINATION OF THIS WATER RIGHT CLAIM. THESE ISSUES MAY REMAIN *
* UNRESOLVED IF NO OBJECTIONS ARE FILED. *
*
* THE WATER RIGHTS LISTED FOLLOWING THIS STATEMENT ARE *
* FILED ON THE SAME FORMERLY DECREED WATER RIGHT. THE *
* SUM OF THE CLAIMED FLOW RATES EXCEEDS THE 145 MINER'S *
* INCHES DECREED IN CASE NO. 5074, RAVALLI COUNTY. *
* W036257-00, W050405-00, W149546-00, W149550-00. *
*
* THE PRIORITY DATE IS IN QUESTION. THE PLACE OF USE *
* DESCRIBED IN CASE NO. 5074, RAVALLI COUNTY, IS *
* INCONSISTENT WITH THE CLAIMED PLACE OF USE. *
*
****

A BETTER UNDERSTANDING OF YOUR CLAIMED WATER RIGHT CAN BE OBTAINED BY COMPARING YOUR RIGHT WITH OTHER CLAIMS IN THE BASIN. FOR EXAMPLE, COMPARE PRIORITY DATES, FLOW RATES, VOLUMES, OR ACRES IRRIGATED. ALSO, YOUR WATER RIGHT MAY BE SUBJECT TO WATER RIGHTS IN ADJOINING BASINS OR SUBBASINS AS WELL AS BEING SUBJECT TO OTHER RIGHTS ON YOUR SOURCE OF SUPPLY. FINALLY, YOUR WATER RIGHT MAY BE SUBJECT TO INDIAN RESERVED AND FEDERAL RESERVED WATER RIGHTS.

COMPLETE DETAILS REGARDING THE DNRC EXAMINATION RESULTS AND RELATED MATERIALS CAN BE REVIEWED AT THE OFFICE LOCATIONS IDENTIFIED IN THE DOCUMENT ENTITLED "NOTICE OF ENTRY OF TEMPORARY PRELIMINARY DECREE AND NOTICE OF AVAILABILITY."

SEE GENERAL FINDINGS OF FACT AND CONCLUSIONS OF LAW FOR FURTHER EXPLANATION OF YOUR CLAIMED WATER RIGHT. THESE FINDINGS CAN BE FOUND AS INDICATED IN THE DOCUMENT ENTITLED "NOTICE OF ENTRY OF TEMPORARY PRELIMINARY DECREE AND NOTICE OF AVAILABILITY." IF YOU NEED OBJECTION FORMS, OR HAVE QUESTIONS ABOUT WATER COURT PROCEDURES OR CHANGES TO YOUR RIGHT, YOU CAN CONTACT THE WATER COURT BY CALLING 1-800-624-3270 (WITHIN MONTANA ONLY) OR 1-406-586-4364, OR BY WRITING TO P.O. BOX 879, BOZEMAN MT 59771-0879.

TEMPORARY PRELIMINARY DECREE
SOUTH END SUBBASIN - BITTERROOT RIVER
BASIN 76H
ABSTRACT OF WATER RIGHT CLAIM

WATER RIGHT NUMBER: 76H 0-050406-00

***** THIS WATER RIGHT CLAIM HAS BEEN TERMINATED *****

OWNERS: USA (DEPT OF AGRICULTURE FOREST SERVICE)
PO BOX 7669
MISSOULA MT 59807

PURPOSE (USE): IRRIGATION

SOURCE: WELL

PRIORITY DATE:

FLOW RATE:

VOLUME:

MAXIMUM ACRES:

PERIOD OF USE:

POINT OF DIVERSION:

	LOT	BLK	QTR	SEC	SEC	TWP	RGE	COUNTY
01			SWNWNE	22		01N	19W	RAVALLI

PLACE OF USE FOR IRRIGATION:

REMARKS:

THIS CLAIM WAS WITHDRAWN FROM THE ADJUDICATION PROCESS
AT THE REQUEST OF THE CLAIMANT ON 08/02/89.

****
* THE DNRC EXAMINATION OF THIS CLAIM MAY NOT HAVE BEEN COMPLETED *
* AS THE CLAIMANT WITHDREW THE CLAIM. *
****

OBJECTIONS MAY BE FILED ACCORDING TO THE PROCEDURES OUTLINED IN THE DOCUMENT ENTITLED "NOTICE OF ENTRY OF TEMPORARY PRELIMINARY DECREE AND NOTICE OF AVAILABILITY." UNLESS OBJECTED TO OR CALLED IN ON MOTION OF THE MONTANA WATER COURT IN THIS DECREE OR IN THE PRELIMINARY DECREE, THE ELEMENTS OF THIS CLAIMED WATER RIGHT WILL APPEAR IN THE FINAL DECREE AS SHOWN ON THIS ABSTRACT. (SEE SECTION 85-2-233, MONTANA CODE ANNOTATED.)

SEE GENERAL FINDINGS OF FACT AND CONCLUSIONS OF LAW FOR FURTHER EXPLANATION OF YOUR CLAIMED WATER RIGHT. THESE FINDINGS CAN BE FOUND AS INDICATED IN THE DOCUMENT ENTITLED "NOTICE OF ENTRY OF TEMPORARY PRELIMINARY DECREE AND NOTICE OF AVAILABILITY." IF YOU NEED OBJECTION FORMS, OR HAVE QUESTIONS ABOUT WATER COURT PROCEDURES OR CHANGES TO YOUR RIGHT, YOU CAN CONTACT THE WATER COURT BY CALLING 1-800-624-3270 (WITHIN MONTANA ONLY) OR 1-406-586-4364, OR BY WRITING TO P.O. BOX 879, BOZEMAN MT 59771-0879.

TEMPORARY PRELIMINARY DECREE
SOUTH END SUBBASIN - BITTERROOT RIVER
BASIN 76H
ABSTRACT OF WATER RIGHT CLAIM

WATER RIGHT NUMBER 76H -W-05C407-00

IMPORTANT NOTICE

YOUR WATER RIGHT AS SHOWN ON THIS ABSTRACT MAY HAVE CHANGES FROM YOUR WATER RIGHT AS CLAIMED OR AMENDED. AN ASTERISK (*) HAS BEEN PLACED NEXT TO EACH ITEM CHANGED BY THE DEPARTMENT OF NATURAL RESOURCES AND CONSERVATION (DNRC) DURING THE EXAMINATION PROCESS. THESE CHANGES ARE AUTHORIZED BY THE MONTANA WATER COURT OR THE WATER RIGHT CLAIM EXAMINATION RULES AS ADOPTED BY THE MONTANA SUPREME COURT.

OBJECTIONS MAY BE FILED ACCORDING TO THE PROCEDURES OUTLINED IN THE DOCUMENT ENTITLED "NOTICE OF ENTRY OF TEMPORARY PRELIMINARY DECREE AND NOTICE OF AVAILABILITY." UNLESS OBJECTED TO OR CALLED IN ON MOTION OF THE MONTANA WATER COURT IN THIS DECREE OR IN THE PRELIMINARY DECREE, THE ELEMENTS OF THIS CLAIMED WATER RIGHT WILL APPEAR IN THE FINAL DECREE AS SHOWN ON THIS ABSTRACT. (SEE SECTION 85-2-233, MONTANA CODE ANNOTATED.)

OWNERS: USA (DEPT OF AGRICULTURE FOREST SERVICE)
PO BOX 7669
MISSOULA MT 59807

PURPOSE (USE): FISH & WILDLIFE

* SOURCE: LORD DRAW
SOURCE TYPE: SURFACE WATER

PRIORITY DATE: OCTOBER 03, 1905
TYPE OF HISTORICAL RIGHT: USE

* FLOW RATE: THE FLOW RATE AND VOLUME ARE LIMITED TO THE MINIMUM AMOUNTS NECESSARY TO SUSTAIN THIS PURPOSE. THIS RIGHT SHALL CONTINUE TO BE UTILIZED IN ACCORDANCE WITH HISTORICAL PRACTICES.

* VOLUME:

PERIOD OF USE: MARCH 01 TO NOVEMBER 30

* POINT OF DIVERSION AND MEANS OF DIVERSION:

	LOT	BLK	QTR	SEC	SEC	TWP	RGE	COUNTY	MEANS
01			S2SW	11	01N	20W		RAVALLI	INSTREAM USE
02			N2SE	11	01N	20W		RAVALLI	INSTREAM USE
03			S2SWNW	12	01N	20W		RAVALLI	INSTREAM USE

* PLACE OF USE FOR FISH & WILDLIFE:

	ACRES	LOT	BLK	QTR	SEC	SEC	TWP	RGE	COUNTY
001				S2SWNW	12	01N	20W		RAVALLI
002				S2SW	11	01N	20W		RAVALLI
003				N2SE	11	01N	20W		RAVALLI

REMARKS:

THE FOLLOWING ELEMENTS WERE AMENDED BY THE CLAIMANT ON 05/03/89: POINT OF DIVERSION, PLACE OF USE, MEANS OF DIVERSION.

TEMPORARY PRELIMINARY DECREE
SOUTH END SUBBASIN - BITTERROOT RIVER
BASIN 76H
ABSTRACT OF WATER RIGHT CLAIM

WATER*RIGHT*NUMBER*76H*-W-050407-00* (CONTINUED)

REMARKS CONTINUED:

****
* THE FOLLOWING ISSUES WERE IDENTIFIED BY THE DNRC DURING ITS *
* EXAMINATION OF THIS WATER RIGHT CLAIM. THESE ISSUES MAY REMAIN *
* UNRESOLVED IF NO OBJECTIONS ARE FILED. *
* *
* *
* *
* THIS CLAIMED PURPOSE (USE) CANNOT BE CONFIRMED. *
* THERE APPEARS TO BE NO APPROPRIATION OF WATER AS THE *
* METHOD OF DIVERSION IS INSTREAM USE. *
* *
* THERE IS A QUESTION AS TO THE VALIDITY OF THIS *
* CLAIMED RIGHT. IN THE MATTER OF THE DEARBORN DRAINAGE *
* AREA, 234 MONT. 343 (1988) (THE BEAN LAKE CASE) THE *
* MONTANA SUPREME COURT STATED: "IT IS CLEAR THEREFORE *
* THAT UNDER MONTANA LAW BEFORE 1973, NO APPROPRIATION *
* RIGHT WAS RECOGNIZED FOR RECREATION, FISH AND *
* WILDLIFE, EXCEPT THROUGH A MURPHY RIGHT STATUTE." *
* *
* *
****

A BETTER UNDERSTANDING OF YOUR CLAIMED WATER RIGHT CAN BE OBTAINED BY COMPARING YOUR RIGHT WITH OTHER CLAIMS IN THE BASIN. FOR EXAMPLE, COMPARE PRIORITY DATES, FLOW RATES, VOLUMES, OR ACRES IRRIGATED. ALSO, YOUR WATER RIGHT MAY BE SUBJECT TO WATER RIGHTS IN ADJOINING BASINS OR SUBBASINS AS WELL AS BEING SUBJECT TO OTHER RIGHTS ON YOUR SOURCE OF SUPPLY. FINALLY, YOUR WATER RIGHT MAY BE SUBJECT TO INDIAN RESERVED AND FEDERAL RESERVED WATER RIGHTS.

COMPLETE DETAILS REGARDING THE DNRC EXAMINATION RESULTS AND RELATED MATERIALS CAN BE REVIEWED AT THE OFFICE LOCATIONS IDENTIFIED IN THE DOCUMENT ENTITLED "NOTICE OF ENTRY OF TEMPORARY PRELIMINARY DECREE AND NOTICE OF AVAILABILITY."

SEE GENERAL FINDINGS OF FACT AND CONCLUSIONS OF LAW FOR FURTHER EXPLANATION OF YOUR CLAIMED WATER RIGHT. THESE FINDINGS CAN BE FOUND AS INDICATED IN THE DOCUMENT ENTITLED "NOTICE OF ENTRY OF TEMPORARY PRELIMINARY DECREE AND NOTICE OF AVAILABILITY." IF YOU NEED OBJECTION FORMS, OR HAVE QUESTIONS ABOUT WATER COURT PROCEDURES OR CHANGES TO YOUR RIGHT, YOU CAN CONTACT THE WATER COURT BY CALLING 1-800-624-3270 (WITHIN MONTANA ONLY) OR 1-406-586-4364, OR BY WRITING TO P.O. BOX 879, BOZEMAN MT 59771-0879.

04/11/94
PAGE 1,373

TEMPORARY PRELIMINARY DECREE
SOUTH END SUBBASIN - BITTERROOT RIVER
BASIN 76H
ABSTRACT OF WATER RIGHT CLAIM

WATER*RIGHT*NUMBER*76H*-W-050408-00

IMPORTANT NOTICE

YOUR WATER RIGHT AS SHOWN ON THIS ABSTRACT MAY HAVE CHANGES FROM YOUR WATER RIGHT AS CLAIMED OR AMENDED. AN ASTERISK (*) HAS BEEN PLACED NEXT TO EACH ITEM CHANGED BY THE DEPARTMENT OF NATURAL RESOURCES AND CONSERVATION (DNRC) DURING THE EXAMINATION PROCESS. THESE CHANGES ARE AUTHORIZED BY THE MONTANA WATER COURT OR THE WATER RIGHT CLAIM EXAMINATION RULES AS ADOPTED BY THE MONTANA SUPREME COURT.

OBJECTIONS MAY BE FILED ACCORDING TO THE PROCEDURES OUTLINED IN THE DOCUMENT ENTITLED "NOTICE OF ENTRY OF TEMPORARY PRELIMINARY DECREE AND NOTICE OF AVAILABILITY." UNLESS OBJECTED TO OR CALLED IN ON MOTION OF THE MONTANA WATER COURT IN THIS DECREE OR IN THE PRELIMINARY DECREE, THE ELEMENTS OF THIS CLAIMED WATER RIGHT WILL APPEAR IN THE FINAL DECREE AS SHOWN ON THIS ABSTRACT. (SEE SECTION 85-2-233, MONTANA CODE ANNOTATED.)

OWNERS: USA (DEPT OF AGRICULTURE FOREST SERVICE)
PO BOX 7669
MISSOULA MT 59807

PURPOSE (USE): FISH & WILDLIFE

SOURCE: MOON CREEK
SOURCE TYPE: SURFACE WATER

PRIORITY DATE: OCTOBER 03, 1905
TYPE OF HISTORICAL RIGHT: USE

* FLOW RATE: THE FLOW RATE AND VOLUME ARE LIMITED TO THE MINIMUM AMOUNTS NECESSARY TO SUSTAIN THIS PURPOSE. THIS RIGHT SHALL CONTINUE TO BE UTILIZED IN ACCORDANCE WITH HISTORICAL PRACTICES.

* VOLUME:

PERIOD OF USE: MARCH 01 TO NOVEMBER 30

* POINT OF DIVERSION AND MEANS OF DIVERSION:

	LOT	BLK	QTR SEC	SEC	TWP	RGE	COUNTY	MEANS
01			S2SESE	09	01N	20W	RAVALLI	INSTREAM USE
02			S2NESW	17	01N	20W	RAVALLI	INSTREAM USE
03			W2NWSE	17	01N	20W	RAVALLI	INSTREAM USE
04			NE	17	01N	20W	RAVALLI	INSTREAM USE
05			N2NW	16	01N	20W	RAVALLI	INSTREAM USE
06			N2NE	16	01N	20W	RAVALLI	INSTREAM USE

* PLACE OF USE FOR FISH & WILDLIFE:

	ACRES	LOT	BLK	QTR SEC	SEC	TWP	RGE	COUNTY
001				S2NESW	17	01N	20W	RAVALLI
002				W2NWSE	17	01N	20W	RAVALLI
003				NE	17	01N	20W	RAVALLI
004				N2NW	16	01N	20W	RAVALLI
005				N2NE	16	01N	20W	RAVALLI
006				S2SESE	09	01N	20W	RAVALLI

REMARKS:

04/11/94
TEMPORARY PRELIMINARY DECREE

TEMPORARY PRELIMINARY DECREE
SOUTH END SUBBASIN - BITTERROOT RIVER
BASIN 76H
ABSTRACT OF WATER RIGHT CLAIM

WATER*RIGHT*NUMBER*76H*-W-050408-00*(CONTINUED)

REMARKS CONTINUED:

THE FOLLOWING ELEMENTS WERE AMENDED BY THE CLAIMANT ON 05/03/89: POINT OF DIVERSION, MEANS OF DIVERSION, PLACE OF USE.

****
* THE FOLLOWING ISSUES WERE IDENTIFIED BY THE DNRC DURING ITS *
* EXAMINATION OF THIS WATER RIGHT CLAIM. THESE ISSUES MAY REMAIN *
* UNRESOLVED IF NO OBJECTIONS ARE FILED. *
*
* THIS CLAIMED PURPOSE (USE) CANNOT BE CONFIRMED. *
* THERE APPEARS TO BE NO APPROPRIATION OF WATER AS THE *
* METHOD OF DIVERSION IS INSTREAM USE. *
*
* THERE IS A QUESTION AS TO THE VALIDITY OF THIS *
* CLAIMED RIGHT. IN THE MATTER OF THE DEARBORN DRAINAGE *
* AREA, 234 MONT. 343 (1988) (THE BEAN LAKE CASE) THE *
* MONTANA SUPREME COURT STATED: "IT IS CLEAR THEREFORE *
* THAT UNDER MONTANA LAW BEFORE 1973, NO APPROPRIATION *
* RIGHT WAS RECOGNIZED FOR RECREATION, FISH AND *
* WILDLIFE, EXCEPT THROUGH A MURPHY RIGHT STATUTE." *
*
****

A BETTER UNDERSTANDING OF YOUR CLAIMED WATER RIGHT CAN BE OBTAINED BY COMPARING YOUR RIGHT WITH OTHER CLAIMS IN THE BASIN. FOR EXAMPLE, COMPARE PRIORITY DATES, FLOW RATES, VOLUMES, OR ACRES IRRIGATED. ALSO, YOUR WATER RIGHT MAY BE SUBJECT TO WATER RIGHTS IN ADJOINING BASINS OR SUBBASINS AS WELL AS BEING SUBJECT TO OTHER RIGHTS ON YOUR SOURCE OF SUPPLY. FINALLY, YOUR WATER RIGHT MAY BE SUBJECT TO INDIAN RESERVED AND FEDERAL RESERVED WATER RIGHTS.

COMPLETE DETAILS REGARDING THE DNRC EXAMINATION RESULTS AND RELATED MATERIALS CAN BE REVIEWED AT THE OFFICE LOCATIONS IDENTIFIED IN THE DOCUMENT ENTITLED "NOTICE OF ENTRY OF TEMPORARY PRELIMINARY DECREE AND NOTICE OF AVAILABILITY."

SEE GENERAL FINDINGS OF FACT AND CONCLUSIONS OF LAW FOR FURTHER EXPLANATION OF YOUR CLAIMED WATER RIGHT. THESE FINDINGS CAN BE FOUND AS INDICATED IN THE DOCUMENT ENTITLED "NOTICE OF ENTRY OF TEMPORARY PRELIMINARY DECREE AND NOTICE OF AVAILABILITY." IF YOU NEED OBJECTION FORMS, OR HAVE QUESTIONS ABOUT WATER COURT PROCEDURES OR CHANGES TO YOUR RIGHT, YOU CAN CONTACT THE WATER COURT BY CALLING 1-800-624-3270 (WITHIN MONTANA ONLY) OR 1-406-586-4364, OR BY WRITING TO P.O. BOX 879, BOZEMAN MT 59771-0879.

TEMPORARY PRELIMINARY DECREE
SOUTH END SUBBASIN - BITTERROOT RIVER
BASIN 76H
ABSTRACT OF WATER RIGHT CLAIM

WATER*RIGHT*NUMBER*76H*-W-050409-00

IMPORTANT NOTICE

YOUR WATER RIGHT AS SHOWN ON THIS ABSTRACT MAY HAVE CHANGES FROM YOUR WATER RIGHT AS CLAIMED OR AMENDED. AN ASTERISK (*) HAS BEEN PLACED NEXT TO EACH ITEM CHANGED BY THE DEPARTMENT OF NATURAL RESOURCES AND CONSERVATION (DNRC) DURING THE EXAMINATION PROCESS. THESE CHANGES ARE AUTHORIZED BY THE MONTANA WATER COURT OR THE WATER RIGHT CLAIM EXAMINATION RULES AS ADOPTED BY THE MONTANA SUPREME COURT.

OBJECTIONS MAY BE FILED ACCORDING TO THE PROCEDURES OUTLINED IN THE DOCUMENT ENTITLED "NOTICE OF ENTRY OF TEMPORARY PRELIMINARY DECREE AND NOTICE OF AVAILABILITY." UNLESS OBJECTED TO OR CALLED IN ON MOTION OF THE MONTANA WATER COURT IN THIS DECREE OR IN THE PRELIMINARY DECREE, THE ELEMENTS OF THIS CLAIMED WATER RIGHT WILL APPEAR IN THE FINAL DECREE AS SHOWN ON THIS ABSTRACT. (SEE SECTION 85-2-233, MONTANA CODE ANNOTATED.)

OWNERS: USA (DEPT OF AGRICULTURE FOREST SERVICE)
PO BOX 7669
MISSOULA MT 59807

PURPOSE (USE): FISH & WILDLIFE

SOURCE: UNNAMED TRIBUTARY OF BITTERROOT RIVER, EAST FORK
SOURCE TYPE: SURFACE WATER

PRIORITY DATE: OCTOBER 03, 1905
TYPE OF HISTORICAL RIGHT: USE

* FLOW RATE: THE FLOW RATE AND VOLUME ARE LIMITED TO THE MINIMUM AMOUNTS NECESSARY TO SUSTAIN THIS PURPOSE. THIS RIGHT SHALL CONTINUE TO BE UTILIZED IN ACCORDANCE WITH HISTORICAL PRACTICES.

* VOLUME:

PERIOD OF USE: MAY 01 TO NOVEMBER 30

* POINT OF DIVERSION AND MEANS OF DIVERSION:

	LOT	BLK	QTR	SEC	SEC	TWP	RGE	COUNTY	MEANS
01			SENESE	20	02N	17W		RAVALLI	INSTREAM USE
02			NESESE	20	02N	17W		RAVALLI	INSTREAM USE
03			W2SWSW	21	02N	17W		RAVALLI	INSTREAM USE
04			NW	28	02N	17W		RAVALLI	INSTREAM USE
05			NENESW	28	02N	17W		RAVALLI	INSTREAM USE

* PLACE OF USE FOR FISH & WILDLIFE:

	ACRES	LOT	BLK	QTR	SEC	SEC	TWP	RGE	COUNTY
001				NENESW	28	02N	17W		RAVALLI
002				SENESE	20	02N	17W		RAVALLI
003				NESESE	20	02N	17W		RAVALLI
004				W2SWSW	21	02N	17W		RAVALLI
005				NW	28	02N	17W		RAVALLI

TEMPORARY PRELIMINARY DECREE
SOUTH END SUBBASIN - BITTERROOT RIVER
BASIN 76H
ABSTRACT OF WATER RIGHT CLAIM

WATER*RIGHT*NUMBER*76H*-W-050409-00*(CONTINUED)

REMARKS CONTINUED:

```
**************************************************************************
*  THE FOLLOWING ISSUES WERE IDENTIFIED BY THE DNRC DURING ITS           *
*  EXAMINATION OF THIS WATER RIGHT CLAIM.  THESE ISSUES MAY REMAIN       *
*  UNRESOLVED IF NO OBJECTIONS ARE FILED.                                *
*                                                                        *
*                                                                        *
*                                                                        *
*        THIS CLAIMED PURPOSE (USE) CANNOT BE CONFIRMED.                 *
*        THERE APPEARS TO BE NO APPROPRIATION OF WATER AS THE            *
*        METHOD OF DIVERSION IS INSTREAM USE.                            *
*                                                                        *
*        THERE IS A QUESTION AS TO THE VALIDITY OF THIS                  *
*        CLAIMED RIGHT. IN THE MATTER OF THE DEARBORN DRAINAGE           *
*        AREA, 234 MONT. 343 (1988) (THE BEAN LAKE CASE) THE             *
*        MONTANA SUPREME COURT STATED: "IT IS CLEAR THEREFORE            *
*        THAT UNDER MONTANA LAW BEFORE 1973, NO APPROPRIATION            *
*        RIGHT WAS RECOGNIZED FOR RECREATION, FISH AND                   *
*        WILDLIFE, EXCEPT THROUGH A MURPHY RIGHT STATUTE."               *
*                                                                        *
*                                                                        *
**************************************************************************
```

A BETTER UNDERSTANDING OF YOUR CLAIMED WATER RIGHT CAN BE OBTAINED BY COMPARING YOUR RIGHT WITH OTHER CLAIMS IN THE BASIN. FOR EXAMPLE, COMPARE PRIORITY DATES, FLOW RATES, VOLUMES, OR ACRES IRRIGATED. ALSO, YOUR WATER RIGHT MAY BE SUBJECT TO WATER RIGHTS IN ADJOINING BASINS OR SUBBASINS AS WELL AS BEING SUBJECT TO OTHER RIGHTS ON YOUR SOURCE OF SUPPLY. FINALLY, YOUR WATER RIGHT MAY BE SUBJECT TO INDIAN RESERVED AND FEDERAL RESERVED WATER RIGHTS.

COMPLETE DETAILS REGARDING THE DNRC EXAMINATION RESULTS AND RELATED MATERIALS CAN BE REVIEWED AT THE OFFICE LOCATIONS IDENTIFIED IN THE DOCUMENT ENTITLED "NOTICE OF ENTRY OF TEMPORARY PRELIMINARY DECREE AND NOTICE OF AVAILABILITY."

SEE GENERAL FINDINGS OF FACT AND CONCLUSIONS OF LAW FOR FURTHER EXPLANATION OF YOUR CLAIMED WATER RIGHT. THESE FINDINGS CAN BE FOUND AS INDICATED IN THE DOCUMENT ENTITLED "NOTICE OF ENTRY OF TEMPORARY PRELIMINARY DECREE AND NOTICE OF AVAILABILITY." IF YOU NEED OBJECTION FORMS, OR HAVE QUESTIONS ABOUT WATER COURT PROCEDURES OR CHANGES TO YOUR RIGHT, YOU CAN CONTACT THE WATER COURT BY CALLING 1-800-624-3270 (WITHIN MONTANA ONLY) OR 1-406-586-4364, OR BY WRITING TO P.O. BOX 879, BOZEMAN MT 59771-0879.

TEMPORARY PRELIMINARY DECREE
SOUTH END SUBBASIN - BITTERROOT RIVER
BASIN 76H
ABSTRACT OF WATER RIGHT CLAIM

WATER*RIGHT*NUMBER*76H*-0-050410-00

***** THIS WATER RIGHT CLAIM HAS BEEN TERMINATED *****

OWNERS: USA (DEPT OF AGRICULTURE FOREST SERVICE)
PO BOX 7669
MISSOULA MT 59807

PURPOSE (USE): DOMESTIC

SOURCE: UNNAMED TRIBUTARY OF BITTERROOT RIVER, EAST FORK

PRIORITY DATE:

FLOW RATE:

VOLUME:

PERIOD OF USE:

POINT OF DIVERSION AND MEANS OF DIVERSION:

	LOT	BLK	QTR	SEC	SEC	TWP	RGE	COUNTY	MEANS
01			SENENE		20	02N	17W	RAVALLI	OTHER

PLACE OF USE FOR DOMESTIC:

REMARKS:

THIS CLAIM WAS WITHDRAWN FROM THE ADJUDICATION
PROCESS AT THE REQUEST OF THE CLAIMANT ON 10/08/91.

****
* THE DNRC EXAMINATION OF THIS CLAIM MAY NOT HAVE BEEN COMPLETED *
* AS THE CLAIMANT WITHDREW THE CLAIM. *
****

OBJECTIONS MAY BE FILED ACCORDING TO THE PROCEDURES OUTLINED IN THE DOCUMENT ENTITLED "NOTICE OF ENTRY OF TEMPORARY PRELIMINARY DECREE AND NOTICE OF AVAILABILITY." UNLESS OBJECTED TO OR CALLED IN ON MOTION OF THE MONTANA WATER COURT IN THIS DECREE OR IN THE PRELIMINARY DECREE, THE ELEMENTS OF THIS CLAIMED WATER RIGHT WILL APPEAR IN THE FINAL DECREE AS SHOWN ON THIS ABSTRACT. (SEE SECTION 85-2-233, MONTANA CODE ANNOTATED.)

SEE GENERAL FINDINGS OF FACT AND CONCLUSIONS OF LAW FOR FURTHER EXPLANATION OF YOUR CLAIMED WATER RIGHT. THESE FINDINGS CAN BE FOUND AS INDICATED IN THE DOCUMENT ENTITLED "NOTICE OF ENTRY OF TEMPORARY PRELIMINARY DECREE AND NOTICE OF AVAILABILITY." IF YOU NEED OBJECTION FORMS, OR HAVE QUESTIONS ABOUT WATER COURT PROCEDURES OR CHANGES TO YOUR RIGHT, YOU CAN CONTACT THE WATER COURT BY CALLING 1-800-624-3270 (WITHIN MONTANA ONLY) OR 1-406-586-4364, OR BY WRITING TO P.O. BOX 879, BOZEMAN MT 59771-0879.

TEMPORARY PRELIMINARY DECREE
SOUTH END SUBBASIN - BITTERROOT RIVER
BASIN 76H
ABSTRACT OF WATER RIGHT CLAIM

WATER*RIGHT*NUMBER*76H*-0-050411-00

***** THIS WATER RIGHT CLAIM HAS BEEN TERMINATED *****

OWNERS: USA (DEPT OF AGRICULTURE FOREST SERVICE)
PO BOX 7669
MISSOULA MT 59807

PURPOSE (USE): FISH & WILDLIFE

SOURCE: UNNAMED TRIBUTARY OF BITTERROOT RIVER, EAST FORK

PRIORITY DATE:

FLOW RATE:

VOLUME:

PERIOD OF USE:

POINT OF DIVERSION AND MEANS OF DIVERSION:

	LOT	BLK	QTR	SEC	SEC	TWP	RGE	COUNTY	MEANS
01			SENENE	20		02N	17W	RAVALLI	OTHER

PLACE OF USE FOR FISH & WILDLIFE:

REMARKS:

THIS CLAIMED WATER RIGHT HAS BEEN WITHDRAWN AS IT WAS DUPLICATED BY CLAIM NO. W050409-00.

THIS CLAIM WAS WITHDRAWN FROM THE ADJUDICATION PROCESS AT THE REQUEST OF THE CLAIMANT ON 08/02/89.

****
* THE DNRC EXAMINATION OF THIS CLAIM MAY NOT HAVE BEEN COMPLETED *
* AS THE CLAIMANT WITHDREW THE CLAIM. *
****

OBJECTIONS MAY BE FILED ACCORDING TO THE PROCEDURES OUTLINED IN THE DOCUMENT ENTITLED "NOTICE OF ENTRY OF TEMPORARY PRELIMINARY DECREE AND NOTICE OF AVAILABILITY." UNLESS OBJECTED TO OR CALLED IN ON MOTION OF THE MONTANA WATER COURT IN THIS DECREE OR IN THE PRELIMINARY DECREE, THE ELEMENTS OF THIS CLAIMED WATER RIGHT WILL APPEAR IN THE FINAL DECREE AS SHOWN ON THIS ABSTRACT. (SEE SECTION 85-2-233, MONTANA CODE ANNOTATED.)

SEE GENERAL FINDINGS OF FACT AND CONCLUSIONS OF LAW FOR FURTHER EXPLANATION OF YOUR CLAIMED WATER RIGHT. THESE FINDINGS CAN BE FOUND AS INDICATED IN THE DOCUMENT ENTITLED "NOTICE OF ENTRY OF TEMPORARY PRELIMINARY DECREE AND NOTICE OF AVAILABILITY." IF YOU NEED OBJECTION FORMS, OR HAVE QUESTIONS ABOUT WATER COURT PROCEDURES OR CHANGES TO YOUR RIGHT, YOU CAN CONTACT THE WATER COURT BY CALLING 1-800-624-3270 (WITHIN MONTANA ONLY) OR 1-406-586-4364, OR BY WRITING TO P.O. BOX 879, BOZEMAN MT 59771-0879.

04/11/94
PAGE 1,379

TEMPORARY PRELIMINARY DECREE
SOUTH END SUBBASIN - BITTERROOT RIVER
BASIN 76H
ABSTRACT OF WATER RIGHT CLAIM

WATER*RIGHT*NUMBER*76H*-0-050412-00

***** THIS WATER RIGHT CLAIM HAS BEEN TERMINATED *****

OWNERS: USA (DEPT OF AGRICULTURE FOREST SERVICE)
PO BOX 7669
MISSOULA MT 59807

PURPOSE (USE): FISH & WILDLIFE

SOURCE: UNNAMED TRIBUTARY OF BITTERROOT RIVER, EAST FORK

PRIORITY DATE:

FLOW RATE:

VOLUME:

PERIOD OF USE:

POINT OF DIVERSION AND MEANS OF DIVERSION:

	LOT	BLK	QTR SEC	SEC	TWP	RGE	COUNTY	MEANS
01			SENENE	20	02N	17W	RAVALLI	OTHER

PLACE OF USE FOR FISH & WILDLIFE:

REMARKS:

THIS CLAIMED WATER RIGHT HAS BEEN WITHDRAWN AS IT WAS DUPLICATED BY CLAIM NO. W050409-00.

THIS CLAIM WAS WITHDRAWN FROM THE ADJUDICATION PROCESS AT THE REQUEST OF THE CLAIMANT ON 08/02/89.

****
* THE DNRC EXAMINATION OF THIS CLAIM MAY NOT HAVE BEEN COMPLETED *
* AS THE CLAIMANT WITHDREW THE CLAIM. *
****

OBJECTIONS MAY BE FILED ACCORDING TO THE PROCEDURES OUTLINED IN THE DOCUMENT ENTITLED "NOTICE OF ENTRY OF TEMPORARY PRELIMINARY DECREE AND NOTICE OF AVAILABILITY." UNLESS OBJECTED TO OR CALLED IN ON MOTION OF THE MONTANA WATER COURT IN THIS DECREE OR IN THE PRELIMINARY DECREE, THE ELEMENTS OF THIS CLAIMED WATER RIGHT WILL APPEAR IN THE FINAL DECREE AS SHOWN ON THIS ABSTRACT. (SEE SECTION 85-2-233, MONTANA CODE ANNOTATED.)

SEE GENERAL FINDINGS OF FACT AND CONCLUSIONS OF LAW FOR FURTHER EXPLANATION OF YOUR CLAIMED WATER RIGHT. THESE FINDINGS CAN BE FOUND AS INDICATED IN THE DOCUMENT ENTITLED "NOTICE OF ENTRY OF TEMPORARY PRELIMINARY DECREE AND NOTICE OF AVAILABILITY." IF YOU NEED OBJECTION FORMS, OR HAVE QUESTIONS ABOUT WATER COURT PROCEDURES OR CHANGES TO YOUR RIGHT, YOU CAN CONTACT THE WATER COURT BY CALLING 1-800-624-3270 (WITHIN MONTANA ONLY) OR 1-406-586-4364, OR BY WRITING TO P.O. BOX 879, BOZEMAN MT 59771-0879.

04/11/94
PAGE 1,380

TEMPORARY PRELIMINARY DECREE
SOUTH END SUBBASIN - BITTERROOT RIVER
BASIN 76H
ABSTRACT OF WATER RIGHT CLAIM

WATER*RIGHT*NUMBER*76H*-0-050413-00

***** THIS WATER RIGHT CLAIM HAS BEEN TERMINATED *****

OWNERS: USA (DEPT OF AGRICULTURE FOREST SERVICE)
PO BOX 7669
MISSOULA MT 59807

PURPOSE (USE): FISH & WILDLIFE

SOURCE: UNNAMED TRIBUTARY OF BITTERROOT RIVER, EAST FORK

PRIORITY DATE:

FLOW RATE:

VOLUME:

PERIOD OF USE:

POINT OF DIVERSION AND MEANS OF DIVERSION:

	LOT	BLK	QTR	SEC	SEC	TWP	RGE	COUNTY	MEANS
01			SENENE	20		02N	17W	RAVALLI	OTHER

PLACE OF USE FOR FISH & WILDLIFE:

REMARKS:

THIS CLAIMED WATER RIGHT HAS BEEN WITHDRAWN AS IT WAS DUPLICATED BY CLAIM NO. W050409-00.

THIS CLAIM WAS WITHDRAWN FROM THE ADJUDICATION PROCESS AT THE REQUEST OF THE CLAIMANT ON 08/02/89.

****
* THE DNRC EXAMINATION OF THIS CLAIM MAY NOT HAVE BEEN COMPLETED *
* AS THE CLAIMANT WITHDREW THE CLAIM. *
****

OBJECTIONS MAY BE FILED ACCORDING TO THE PROCEDURES OUTLINED IN THE DOCUMENT ENTITLED "NOTICE OF ENTRY OF TEMPORARY PRELIMINARY DECREE AND NOTICE OF AVAILABILITY." UNLESS OBJECTED TO OR CALLED IN ON MOTION OF THE MONTANA WATER COURT IN THIS DECREE OR IN THE PRELIMINARY DECREE, THE ELEMENTS OF THIS CLAIMED WATER RIGHT WILL APPEAR IN THE FINAL DECREE AS SHOWN ON THIS ABSTRACT. (SEE SECTION 85-2-233, MONTANA CODE ANNOTATED.)

SEE GENERAL FINDINGS OF FACT AND CONCLUSIONS OF LAW FOR FURTHER EXPLANATION OF YOUR CLAIMED WATER RIGHT. THESE FINDINGS CAN BE FOUND AS INDICATED IN THE DOCUMENT ENTITLED "NOTICE OF ENTRY OF TEMPORARY PRELIMINARY DECREE AND NOTICE OF AVAILABILITY." IF YOU NEED OBJECTION FORMS, OR HAVE QUESTIONS ABOUT WATER COURT PROCEDURES OR CHANGES TO YOUR RIGHT, YOU CAN CONTACT THE WATER COURT BY CALLING 1-800-624-3270 (WITHIN MONTANA ONLY) OR 1-406-586-4364, OR BY WRITING TO P.O. BOX 879, BOZEMAN MT 59771-0879.

TEMPORARY PRELIMINARY DECREE
SOUTH END SUBBASIN - BITTERROOT RIVER
BASIN 76H
ABSTRACT OF WATER RIGHT CLAIM

WATER RIGHT NUMBER 76H W-050414-00

IMPORTANT NOTICE

YOUR WATER RIGHT AS SHOWN ON THIS ABSTRACT MAY HAVE CHANGES FROM YOUR WATER RIGHT AS CLAIMED OR AMENDED. AN ASTERISK (*) HAS BEEN PLACED NEXT TO EACH ITEM CHANGED BY THE DEPARTMENT OF NATURAL RESOURCES AND CONSERVATION (DNRC) DURING THE EXAMINATION PROCESS. THESE CHANGES ARE AUTHORIZED BY THE MONTANA WATER COURT OR THE WATER RIGHT CLAIM EXAMINATION RULES AS ADOPTED BY THE MONTANA SUPREME COURT.

OBJECTIONS MAY BE FILED ACCORDING TO THE PROCEDURES OUTLINED IN THE DOCUMENT ENTITLED "NOTICE OF ENTRY OF TEMPORARY PRELIMINARY DECREE AND NOTICE OF AVAILABILITY." UNLESS OBJECTED TO OR CALLED IN ON MOTION OF THE MONTANA WATER COURT IN THIS DECREE OR IN THE PRELIMINARY DECREE, THE ELEMENTS OF THIS CLAIMED WATER RIGHT WILL APPEAR IN THE FINAL DECREE AS SHOWN ON THIS ABSTRACT. (SEE SECTION 85-2-233, MONTANA CODE ANNOTATED.)

OWNERS: USA (DEPT OF AGRICULTURE FOREST SERVICE)
PO BOX 7669
MISSOULA MT 59807

PURPOSE (USE): FISH & WILDLIFE

SOURCE: BEAR CREEK
SOURCE TYPE: SURFACE WATER

PRIORITY DATE: OCTOBER 03, 1905
TYPE OF HISTORICAL RIGHT: USE

* FLOW RATE: THE FLOW RATE AND VOLUME ARE LIMITED TO THE MINIMUM AMOUNTS NECESSARY TO SUSTAIN THIS PURPOSE. THIS RIGHT SHALL CONTINUE TO BE UTILIZED IN ACCORDANCE WITH HISTORICAL PRACTICES.

* VOLUME:

PERIOD OF USE: MARCH 01 TO NOVEMBER 30

* POINT OF DIVERSION AND MEANS OF DIVERSION:

	LOT	BLK	SUB	SEC	SEC	TWP	RGE	COUNTY	MEANS
01			SWNWSE	22	01N	20W		RAVALLI	INSTREAM USE
02			E2SW	15	01N	20W		RAVALLI	INSTREAM USE
03			E2NW	22	01N	20W		RAVALLI	INSTREAM USE
04			NENESW	22	01N	20W		RAVALLI	INSTREAM USE
05			NWSE	22	01N	20W		RAVALLI	INSTREAM USE

* PLACE OF USE FOR FISH & WILDLIFE:

	ACRES	LOT	BLK	SUB	SEC	SEC	TWP	RGE	COUNTY
001				NWSE	22	01N	20W		RAVALLI
002				SWNWSE	22	01N	20W		RAVALLI
003				E2SW	15	01N	20W		RAVALLI
004				E2NW	22	01N	20W		RAVALLI
005				NENESW	22	01N	20W		RAVALLI

REMARKS:

TEMPORARY PRELIMINARY DECREE

TEMPORARY PRELIMINARY DECREE
SOUTH END SUBBASIN - BITTERROOT RIVER
BASIN 76H
ABSTRACT OF WATER RIGHT CLAIM

WATER RIGHT NUMBER 76H W-050414-00 (CONTINUED)

REMARKS CONTINUED:

THE FOLLOWING ELEMENTS WERE AMENDED BY THE CLAIMANT ON 05/03/89: POINT OF DIVERSION, MEANS OF DIVERSION, PLACE OF USE.

****
* THE FOLLOWING ISSUES WERE IDENTIFIED BY THE DNRC DURING ITS *
* EXAMINATION OF THIS WATER RIGHT CLAIM. THESE ISSUES MAY REMAIN *
* UNRESOLVED IF NO OBJECTIONS ARE FILED. *
*
* THIS CLAIMED PURPOSE (USE) CANNOT BE CONFIRMED. *
* THERE APPEARS TO BE NO APPROPRIATION OF WATER AS THE *
* METHOD OF DIVERSION IS INSTREAM USE. *
*
* THERE IS A QUESTION AS TO THE VALIDITY OF THIS *
* CLAIMED RIGHT. IN THE MATTER OF THE DEARBORN DRAINAGE *
* AREA, 234 MONT. 343 (1988) (THE BEAN LAKE CASE) THE *
* MONTANA SUPREME COURT STATED: "IT IS CLEAR THEREFORE *
* THAT UNDER MONTANA LAW BEFORE 1973, NO APPROPRIATION *
* RIGHT WAS RECOGNIZED FOR RECREATION, FISH AND *
* WILDLIFE, EXCEPT THROUGH A MURPHY RIGHT STATUTE." *
****

A BETTER UNDERSTANDING OF YOUR CLAIMED WATER RIGHT CAN BE OBTAINED BY COMPARING YOUR RIGHT WITH OTHER CLAIMS IN THE BASIN. FOR EXAMPLE, COMPARE PRIORITY DATES, FLOW RATES, VOLUMES, OR ACRES IRRIGATED. ALSO, YOUR WATER RIGHT MAY BE SUBJECT TO WATER RIGHTS IN ADJOINING BASINS OR SUBBASINS AS WELL AS BEING SUBJECT TO OTHER RIGHTS ON YOUR SOURCE OF SUPPLY. FINALLY, YOUR WATER RIGHT MAY BE SUBJECT TO INDIAN RESERVED AND FEDERAL RESERVED WATER RIGHTS.

COMPLETE DETAILS REGARDING THE DNRC EXAMINATION RESULTS AND RELATED MATERIALS CAN BE REVIEWED AT THE OFFICE LOCATIONS IDENTIFIED IN THE DOCUMENT ENTITLED "NOTICE OF ENTRY OF TEMPORARY PRELIMINARY DECREE AND NOTICE OF AVAILABILITY."

SEE GENERAL FINDINGS OF FACT AND CONCLUSIONS OF LAW FOR FURTHER EXPLANATION OF YOUR CLAIMED WATER RIGHT. THESE FINDINGS CAN BE FOUND AS INDICATED IN THE DOCUMENT ENTITLED "NOTICE OF ENTRY OF TEMPORARY PRELIMINARY DECREE AND NOTICE OF AVAILABILITY." IF YOU NEED OBJECTION FORMS, OR HAVE QUESTIONS ABOUT WATER COURT PROCEDURES OR CHANGES TO YOUR RIGHT, YOU CAN CONTACT THE WATER COURT BY CALLING 1-800-624-3270 (WITHIN MONTANA ONLY) OR 1-406-586-4364, OR BY WRITING TO P.O. BOX 879, BOZEMAN MT 59771-0879.

TEMPORARY PRELIMINARY DECREE
SOUTH END SUBBASIN - BITTERROOT RIVER
BASIN 76H
ABSTRACT OF WATER RIGHT CLAIM

WATER*RIGHT*NUMBER*76H*-W-050415-00

IMPORTANT NOTICE

YOUR WATER RIGHT AS SHOWN ON THIS ABSTRACT MAY HAVE CHANGES FROM YOUR WATER RIGHT AS CLAIMED OR AMENDED. AN ASTERISK (*) HAS BEEN PLACED NEXT TO EACH ITEM CHANGED BY THE DEPARTMENT OF NATURAL RESOURCES AND CONSERVATION (DNRC) DURING THE EXAMINATION PROCESS. THESE CHANGES ARE AUTHORIZED BY THE MONTANA WATER COURT OR THE WATER RIGHT CLAIM EXAMINATION RULES AS ADOPTED BY THE MONTANA SUPREME COURT.

OBJECTIONS MAY BE FILED ACCORDING TO THE PROCEDURES OUTLINED IN THE DOCUMENT ENTITLED "NOTICE OF ENTRY OF TEMPORARY PRELIMINARY DECREE AND NOTICE OF AVAILABILITY." UNLESS OBJECTED TO OR CALLED IN ON MOTION OF THE MONTANA WATER COURT IN THIS DECREE OR IN THE PRELIMINARY DECREE, THE ELEMENTS OF THIS CLAIMED WATER RIGHT WILL APPEAR IN THE FINAL DECREE AS SHOWN ON THIS ABSTRACT. (SEE SECTION 85-2-233, MONTANA CODE ANNOTATED.)

OWNERS: USA (DEPT OF AGRICULTURE FOREST SERVICE)
PO BOX 7669
MISSOULA MT 59807

PURPOSE (USE): FISH & WILDLIFE

SOURCE: TUMBLE CREEK
SOURCE TYPE: SURFACE WATER

PRIORITY DATE: OCTOBER 03, 1905
TYPE OF HISTORICAL RIGHT: USE

* FLOW RATE: THE FLOW RATE AND VOLUME ARE LIMITED TO THE MINIMUM AMOUNTS NECESSARY TO SUSTAIN THIS PURPOSE. THIS RIGHT SHALL CONTINUE TO BE UTILIZED IN ACCORDANCE WITH HISTORICAL PRACTICES.

* VOLUME:

PERIOD OF USE: MARCH 01 TO NOVEMBER 30

* POINT OF DIVERSION AND MEANS OF DIVERSION:

	LOT	BLK	QTR	SEC	SEC	TWP	RGE	COUNTY	MEANS
01			NESE	29	01N	20W	RAVALLI		INSTREAM USE
02			N2SW	28	01N	20W	RAVALLI		INSTREAM USE
03			N2SE	28	01N	20W	RAVALLI		INSTREAM USE
04			NWSW	27	01N	20W	RAVALLI		INSTREAM USE
05			SWNESW	27	01N	20W	RAVALLI		INSTREAM USE

* PLACE OF USE FOR FISH & WILDLIFE:

ACRES	LOT	BLK	QTR	SEC	SEC	TWP	RGE	COUNTY
001			SWNESW	27	01N	20W	RAVALLI	
002			NESE	29	01N	20W	RAVALLI	
003			N2SW	28	01N	20W	RAVALLI	
004			N2SE	28	01N	20W	RAVALLI	
005			NWSW	27	01N	20W	RAVALLI	

REMARKS:

TEMPORARY PRELIMINARY DECREE
SOUTH END SUBBASIN - BITTERROOT RIVER
BASIN 76H
ABSTRACT OF WATER RIGHT CLAIM

WATER*RIGHT*NUMBER*76H*-W-050415-00* (CONTINUED)

REMARKS (CONTINUED:

THE FOLLOWING ELEMENTS WERE AMENDED BY THE CLAIMANT ON 05/03/89: POINT OF DIVERSION, MEANS OF DIVERSION, PLACE OF USE.

****
* THE FOLLOWING ISSUES WERE IDENTIFIED BY THE DNRC DURING ITS *
* EXAMINATION OF THIS WATER RIGHT CLAIM. THESE ISSUES MAY REMAIN *
* UNRESOLVED IF NO OBJECTIONS ARE FILED. *
*
* THIS CLAIMED PURPOSE (USE) CANNOT BE CONFIRMED. *
* THERE APPEARS TO BE NO APPROPRIATION OF WATER AS THE *
* METHOD OF DIVERSION IS INSTREAM USE. *
*
* THERE IS A QUESTION AS TO THE VALIDITY OF THIS *
* CLAIMED RIGHT. IN THE MATTER OF THE DEARBORN DRAINAGE *
* AREA, 234 MONT. 343 (1988) (THE BEAN LAKE CASE) THE *
* MONTANA SUPREME COURT STATED: "IT IS CLEAR THEREFORE *
* THAT UNDER MONTANA LAW BEFORE 1973, NO APPROPRIATION *
* RIGHT WAS RECOGNIZED FOR RECREATION, FISH AND *
* WILDLIFE, EXCEPT THROUGH A MURPHY RIGHT STATUTE." *
*
****

A BETTER UNDERSTANDING OF YOUR CLAIMED WATER RIGHT CAN BE OBTAINED BY COMPARING YOUR RIGHT WITH OTHER CLAIMS IN THE BASIN. FOR EXAMPLE, COMPARE PRIORITY DATES, FLOW RATES, VOLUMES, OR ACRES IRRIGATED. ALSO, YOUR WATER RIGHT MAY BE SUBJECT TO WATER RIGHTS IN ADJOINING BASINS OR SUBBASINS AS WELL AS BEING SUBJECT TO OTHER RIGHTS ON YOUR SOURCE OF SUPPLY. FINALLY, YOUR WATER RIGHT MAY BE SUBJECT TO INDIAN RESERVED AND FEDERAL RESERVED WATER RIGHTS.

COMPLETE DETAILS REGARDING THE DNRC EXAMINATION RESULTS AND RELATED MATERIALS CAN BE REVIEWED AT THE OFFICE LOCATIONS IDENTIFIED IN THE DOCUMENT ENTITLED "NOTICE OF ENTRY OF TEMPORARY PRELIMINARY DECREE AND NOTICE OF AVAILABILITY."

SEE GENERAL FINDINGS OF FACT AND CONCLUSIONS OF LAW FOR FURTHER EXPLANATION OF YOUR CLAIMED WATER RIGHT. THESE FINDINGS CAN BE FOUND AS INDICATED IN THE DOCUMENT ENTITLED "NOTICE OF ENTRY OF TEMPORARY PRELIMINARY DECREE AND NOTICE OF AVAILABILITY." IF YOU NEED OBJECTION FORMS, OR HAVE QUESTIONS ABOUT WATER COURT PROCEDURES OR CHANGES TO YOUR RIGHT, YOU CAN CONTACT THE WATER COURT BY CALLING 1-800-624-3270 (WITHIN MONTANA ONLY) OR 1-406-586-4364, OR BY WRITING TO P.O. BOX 879, BOZEMAN MT 59771-0879.

TEMPORARY PRELIMINARY DECREE
SOUTH END SUBBASIN - BITTERROOT RIVER
BASIN 76H
ABSTRACT OF WATER RIGHT CLAIM

WATER RIGHT NUMBER 76H-W-050416-00

IMPORTANT NOTICE

YOUR WATER RIGHT AS SHOWN ON THIS ABSTRACT MAY HAVE CHANGES FROM YOUR WATER RIGHT AS CLAIMED OR AMENDED. AN ASTERISK (*) HAS BEEN PLACED NEXT TO EACH ITEM CHANGED BY THE DEPARTMENT OF NATURAL RESOURCES AND CONSERVATION (DNRC) DURING THE EXAMINATION PROCESS. THESE CHANGES ARE AUTHORIZED BY THE MONTANA WATER COURT OR THE WATER RIGHT CLAIM EXAMINATION RULES AS ADOPTED BY THE MONTANA SUPREME COURT.

OBJECTIONS MAY BE FILED ACCORDING TO THE PROCEDURES OUTLINED IN THE DOCUMENT ENTITLED "NOTICE OF ENTRY OF TEMPORARY PRELIMINARY DECREE AND NOTICE OF AVAILABILITY." UNLESS OBJECTED TO OR CALLED IN ON MOTION OF THE MONTANA WATER COURT IN THIS DECREE OR IN THE PRELIMINARY DECREE, THE ELEMENTS OF THIS CLAIMED WATER RIGHT WILL APPEAR IN THE FINAL DECREE AS SHOWN ON THIS ABSTRACT. (SEE SECTION 85-2-233, MONTANA CODE ANNOTATED.)

OWNERS: USA (DEPT OF AGRICULTURE FOREST SERVICE)
PO BOX 7669
MISSOULA MT 59807

PURPOSE (USE): FISH & WILDLIFE

SOURCE: CRAZY CREEK
SOURCE TYPE: SURFACE WATER

PRIORITY DATE: OCTOBER 03, 1905
TYPE OF HISTORICAL RIGHT: USE

* FLOW RATE: THE FLOW RATE AND VOLUME ARE LIMITED TO THE MINIMUM AMOUNTS NECESSARY TO SUSTAIN THIS PURPOSE. THIS RIGHT SHALL CONTINUE TO BE UTILIZED IN ACCORDANCE WITH HISTORICAL PRACTICES.

* VOLUME:

PERIOD OF USE: MARCH 01 TO NOVEMBER 30

* POINT OF DIVERSION AND MEANS OF DIVERSION:

	LOT	BLK	QTR SEC	SEC	TWP	RGE	COUNTY	MEANS
01			NENESE	32	01N	20W	RAVALLI	INSTREAM USE
02			N2N2SW	33	01N	20W	RAVALLI	INSTREAM USE
03			S2SENW	33	01N	20W	RAVALLI	INSTREAM USE
04			S2NE	33	01N	20W	RAVALLI	INSTREAM USE
05			SENENE	33	01N	20W	RAVALLI	INSTREAM USE
06			NWNW	34	01N	20W	RAVALLI	INSTREAM USE
07			SW	27	01N	20W	RAVALLI	INSTREAM USE
08			SENW	27	01N	20W	RAVALLI	INSTREAM USE
09			W2NE	27	01N	20W	RAVALLI	INSTREAM USE

* PLACE OF USE FOR FISH & WILDLIFE:

	ACRES	LOT	BLK	QTR SEC	SEC	TWP	RGE	COUNTY
001				W2NE	27	01N	20W	RAVALLI
002				NENESE	32	01N	20W	RAVALLI
003				N2N2SW	33	01N	20W	RAVALLI
004				S2SENW	33	01N	20W	RAVALLI
005				S2NE	33	01N	20W	RAVALLI
006				SENENE	33	01N	20W	RAVALLI

TEMPORARY PRELIMINARY DECREE
SOUTH END SUBBASIN - BITTERROOT RIVER
BASIN 76H
ABSTRACT OF WATER RIGHT CLAIM

WATER RIGHT NUMBER 76H-W-050416-00 (CONTINUED)

PLACE OF USE CONTINUED:

007	NWNW	34	01N	20W	RAVALLI
008	SW	27	01N	20W	RAVALLI
009	SENW	27	01N	20W	RAVALLI

REMARKS:

THE FOLLOWING ELEMENTS WERE AMENDED BY THE CLAIMANT ON 05/03/89: POINT OF DIVERSION, MEANS OF DIVERSION, PLACE OF USE.

****
* THE FOLLOWING ISSUES WERE IDENTIFIED BY THE DNRC DURING ITS EXAMINATION OF THIS WATER RIGHT CLAIM. THESE ISSUES MAY REMAIN UNRESOLVED IF NO OBJECTIONS ARE FILED.
*
* THIS CLAIMED PURPOSE (USE) CANNOT BE CONFIRMED. THERE APPEARS TO BE NO APPROPRIATION OF WATER AS THE METHOD OF DIVERSION IS INSTREAM USE.
*
* THERE IS A QUESTION AS TO THE VALIDITY OF THIS CLAIMED RIGHT. IN THE MATTER OF THE DEARBORN DRAINAGE AREA, 234 MONT. 343 (1988) (THE BEAN LAKE CASE) THE MONTANA SUPREME COURT STATED: "IT IS CLEAR THEREFORE THAT UNDER MONTANA LAW BEFORE 1973, NO APPROPRIATION RIGHT WAS RECOGNIZED FOR RECREATION, FISH AND WILDLIFE, EXCEPT THROUGH A MURPHY RIGHT STATUTE."
*
****

A BETTER UNDERSTANDING OF YOUR CLAIMED WATER RIGHT CAN BE OBTAINED BY COMPARING YOUR RIGHT WITH OTHER CLAIMS IN THE BASIN. FOR EXAMPLE, COMPARE PRIORITY DATES, FLOW RATES, VOLUMES, OR ACRES IRRIGATED. ALSO, YOUR WATER RIGHT MAY BE SUBJECT TO WATER RIGHTS IN ADJOINING BASINS OR SUBBASINS AS WELL AS BEING SUBJECT TO OTHER RIGHTS ON YOUR SOURCE OF SUPPLY. FINALLY, YOUR WATER RIGHT MAY BE SUBJECT TO INDIAN RESERVED AND FEDERAL RESERVED WATER RIGHTS.

COMPLETE DETAILS REGARDING THE DNRC EXAMINATION RESULTS AND RELATED MATERIALS CAN BE REVIEWED AT THE OFFICE LOCATIONS IDENTIFIED IN THE DOCUMENT ENTITLED "NOTICE OF ENTRY OF TEMPORARY PRELIMINARY DECREE AND NOTICE OF AVAILABILITY."

SEE GENERAL FINDINGS OF FACT AND CONCLUSIONS OF LAW FOR FURTHER EXPLANATION OF YOUR CLAIMED WATER RIGHT. THESE FINDINGS CAN BE FOUND AS INDICATED IN THE DOCUMENT ENTITLED "NOTICE OF ENTRY OF TEMPORARY PRELIMINARY DECREE AND NOTICE OF AVAILABILITY." IF YOU NEED OBJECTION FORMS, OR HAVE QUESTIONS ABOUT WATER COURT PROCEDURES OR CHANGES TO YOUR RIGHT, YOU CAN CONTACT THE WATER COURT BY CALLING 1-800-624-3270 (WITHIN MONTANA ONLY) OR 1-406-586-4364, OR BY WRITING TO P.O. BOX 879, BOZEMAN MT 59771-0879.

TEMPORARY PRELIMINARY DECREE
SOUTH END SUBBASIN - BITTERROOT RIVER
BASIN 76H
ABSTRACT OF WATER RIGHT CLAIM

WATER*RIGHT*NUMBER*76H*-W-050417-00

IMPORTANT NOTICE

YOUR WATER RIGHT AS SHOWN ON THIS ABSTRACT MAY HAVE CHANGES FROM YOUR WATER RIGHT AS CLAIMED OR AMENDED. AN ASTERISK (*) HAS BEEN PLACED NEXT TO EACH ITEM CHANGED BY THE DEPARTMENT OF NATURAL RESOURCES AND CONSERVATION (DNRC) DURING THE EXAMINATION PROCESS. THESE CHANGES ARE AUTHORIZED BY THE MONTANA WATER COURT OR THE WATER RIGHT CLAIM EXAMINATION RULES AS ADOPTED BY THE MONTANA SUPREME COURT.

OBJECTIONS MAY BE FILED ACCORDING TO THE PROCEDURES OUTLINED IN THE DOCUMENT ENTITLED "NOTICE OF ENTRY OF TEMPORARY PRELIMINARY DECREE AND NOTICE OF AVAILABILITY." UNLESS OBJECTED TO OR CALLED IN ON MOTION OF THE MONTANA WATER COURT IN THIS DECREE OR IN THE PRELIMINARY DECREE, THE ELEMENTS OF THIS CLAIMED WATER RIGHT WILL APPEAR IN THE FINAL DECREE AS SHOWN ON THIS ABSTRACT. (SEE SECTION 85-2-233, MONTANA CODE ANNOTATED.)

OWNERS: USA (DEPT OF AGRICULTURE FOREST SERVICE)
PO BOX 7669
MISSOULA MT 59807

PURPOSE (USE): FISH & WILDLIFE

* SOURCE: BLIND DRAW
SOURCE TYPE: SURFACE WATER

PRIORITY DATE: OCTOBER 03, 1905
TYPE OF HISTORICAL RIGHT: USE

* FLOW RATE: THE FLOW RATE AND VOLUME ARE LIMITED TO THE MINIMUM AMOUNTS NECESSARY TO SUSTAIN THIS PURPOSE. THIS RIGHT SHALL CONTINUE TO BE UTILIZED IN ACCORDANCE WITH HISTORICAL PRACTICES.

* VOLUME:

PERIOD OF USE: MARCH 01 TO NOVEMBER 30

* POINT OF DIVERSION AND MEANS OF DIVERSION:

LOT	BLK	QTR	SEC	SEC	TWP	RGE	COUNTY	MEANS
01		NW	04	01N	20W		RAVALLI	INSTREAM USE

* PLACE OF USE FOR FISH & WILDLIFE:

ACRES	LOT	BLK	QTR	SEC	SEC	TWP	RGE	COUNTY
001			NW	04	01N	20W		RAVALLI

***

TEMPORARY PRELIMINARY DECREE
SOUTH END SUBBASIN - BITTERROOT RIVER
BASIN 76H
ABSTRACT OF WATER RIGHT CLAIM

WATER*RIGHT*NUMBER*76H*-W-050417-00* (CONTINUED)

REMARKS CONTINUED:

```
*                                                                              *
*         THIS CLAIMED PURPOSE (USE) CANNOT BE CONFIRMED.                      *
*         THERE APPEARS TO BE NO APPROPRIATION OF WATER AS THE                 *
*         METHOD OF DIVERSION IS INSTREAM USE.                                 *
*                                                                              *
*         THERE IS A QUESTION AS TO THE VALIDITY OF THIS                       *
*         CLAIMED RIGHT. IN THE MATTER OF THE DEARBORN DRAINAGE                *
*         AREA, 234 MONT. 343 (1988) (THE BEAN LAKE CASE) THE                  *
*         MONTANA SUPREME COURT STATED:  "IT IS CLEAR THEREFORE                *
*         THAT UNDER MONTANA LAW BEFORE 1973, NO APPROPRIATION                 *
*         RIGHT WAS RECOGNIZED FOR RECREATION, FISH AND                        *
*         WILDLIFE, EXCEPT THROUGH A MURPHY RIGHT STATUTE."                    *
*                                                                              *
*                                                                              *
********************************************************************************
```

A BETTER UNDERSTANDING OF YOUR CLAIMED WATER RIGHT CAN BE OBTAINED BY COMPARING YOUR RIGHT WITH OTHER CLAIMS IN THE BASIN. FOR EXAMPLE, COMPARE PRIORITY DATES, FLOW RATES, VOLUMES, OR ACRES IRRIGATED. ALSO, YOUR WATER RIGHT MAY BE SUBJECT TO WATER RIGHTS IN ADJOINING BASINS OR SUBBASINS AS WELL AS BEING SUBJECT TO OTHER RIGHTS ON YOUR SOURCE OF SUPPLY. FINALLY, YOUR WATER RIGHT MAY BE SUBJECT TO INDIAN RESERVED AND FEDERAL RESERVED WATER RIGHTS.

COMPLETE DETAILS REGARDING THE DNRC EXAMINATION RESULTS AND RELATED MATERIALS CAN BE REVIEWED AT THE OFFICE LOCATIONS IDENTIFIED IN THE DOCUMENT ENTITLED "NOTICE OF ENTRY OF TEMPORARY PRELIMINARY DECREE AND NOTICE OF AVAILABILITY."

SEE GENERAL FINDINGS OF FACT AND CONCLUSIONS OF LAW FOR FURTHER EXPLANATION OF YOUR CLAIMED WATER RIGHT. THESE FINDINGS CAN BE FOUND AS INDICATED IN THE DOCUMENT ENTITLED "NOTICE OF ENTRY OF TEMPORARY PRELIMINARY DECREE AND NOTICE OF AVAILABILITY." IF YOU NEED OBJECTION FORMS, OR HAVE QUESTIONS ABOUT WATER COURT PROCEDURES OR CHANGES TO YOUR RIGHT, YOU CAN CONTACT THE WATER COURT BY CALLING 1-800-624-3270 (WITHIN MONTANA ONLY) OR 1-406-586-4364, OR BY WRITING TO P.O. BOX 879, BOZEMAN MT 59771-0879.

TEMPORARY PRELIMINARY DECREE
SOUTH END SUBBASIN - BITTERROOT RIVER
BASIN 76H
ABSTRACT OF WATER RIGHT CLAIM

WATER*RIGHT*NUMBER*76H*-W-050418-00

IMPORTANT NOTICE

YOUR WATER RIGHT AS SHOWN ON THIS ABSTRACT MAY HAVE CHANGES FROM YOUR WATER RIGHT AS CLAIMED OR AMENDED. AN ASTERISK (*) HAS BEEN PLACED NEXT TO EACH ITEM CHANGED BY THE DEPARTMENT OF NATURAL RESOURCES AND CONSERVATION (DNRC) DURING THE EXAMINATION PROCESS. THESE CHANGES ARE AUTHORIZED BY THE MONTANA WATER COURT OR THE WATER RIGHT CLAIM EXAMINATION RULES AS ADOPTED BY THE MONTANA SUPREME COURT.

OBJECTIONS MAY BE FILED ACCORDING TO THE PROCEDURES OUTLINED IN THE DOCUMENT ENTITLED "NOTICE OF ENTRY OF TEMPORARY PRELIMINARY DECREE AND NOTICE OF AVAILABILITY." UNLESS OBJECTED TO OR CALLED IN ON MOTION OF THE MONTANA WATER COURT IN THIS DECREE OR IN THE PRELIMINARY DECREE, THE ELEMENTS OF THIS CLAIMED WATER RIGHT WILL APPEAR IN THE FINAL DECREE AS SHOWN ON THIS ABSTRACT. (SEE SECTION 85-2-233, MONTANA CODE ANNOTATED.)

OWNERS: USA (DEPT OF AGRICULTURE FOREST SERVICE)
PO BOX 7669
MISSOULA MT 59807

PURPOSE (USE): FISH & WILDLIFE

SOURCE: SMOKE CREEK
SOURCE TYPE: SURFACE WATER

PRIORITY DATE: OCTOBER 03, 1905
TYPE OF HISTORICAL RIGHT: USE

* FLOW RATE: THE FLOW RATE AND VOLUME ARE LIMITED TO THE MINIMUM AMOUNTS NECESSARY TO SUSTAIN THIS PURPOSE. THIS RIGHT SHALL CONTINUE TO BE UTILIZED IN ACCORDANCE WITH HISTORICAL PRACTICES.

* VOLUME:

PERIOD OF USE: MARCH 01 TO NOVEMBER 30

* POINT OF DIVERSION AND MEANS OF DIVERSION:

	LOT	BLK	QTR	SEC	SEC	TWP	RGE	COUNTY	MEANS
01			NWNWNE	05	01S	20W	RAVALLI		INSTREAM USE
02			SESESW	33	01N	20W	RAVALLI		INSTREAM USE
03			SE	33	01N	20W	RAVALLI		INSTREAM USE
04			SESENE	33	01N	20W	RAVALLI		INSTREAM USE
05			W2NW	34	01N	20W	RAVALLI		INSTREAM USE

* PLACE OF USE FOR FISH & WILDLIFE:

	ACRES	LOT	BLK	QTR	SEC	SEC	TWP	RGE	COUNTY
001				W2NW	34	01N	20W	RAVALLI	
002				NWNWNE	05	01S	20W	RAVALLI	
003				SESESW	33	01N	20W	RAVALLI	
004				SE	33	01N	20W	RAVALLI	
005				SESENE	33	01N	20W	RAVALLI	

REMARKS:

TEMPORARY PRELIMINARY DECREE
SOUTH END SUBBASIN - BITTERROOT RIVER
BASIN 76H
ABSTRACT OF WATER RIGHT CLAIM

WATER*RIGHT*NUMBER*76H*-W-050418-00*(CONTINUED)

REMARKS CONTINUED:

THE FOLLOWING ELEMENTS WERE AMENDED BY THE CLAIMANT ON 05/03/89: POINT OF DIVERSION, MEANS OF DIVERSION, PLACE OF USE.

****
* THE FOLLOWING ISSUES WERE IDENTIFIED BY THE DNRC DURING ITS *
* EXAMINATION OF THIS WATER RIGHT CLAIM. THESE ISSUES MAY REMAIN *
* UNRESOLVED IF NO OBJECTIONS ARE FILED. *
*
*
*
* THIS CLAIMED PURPOSE (USE) CANNOT BE CONFIRMED. *
* THERE APPEARS TO BE NO APPROPRIATION OF WATER AS THE *
* METHOD OF DIVERSION IS INSTREAM USE. *
*
* THERE IS A QUESTION AS TO THE VALIDITY OF THIS *
* CLAIMED RIGHT. IN THE MATTER OF THE DEARBORN DRAINAGE *
* AREA, 234 MONT. 343 (1988) (THE BEAN LAKE CASE) THE *
* MONTANA SUPREME COURT STATED: "IT IS CLEAR THEREFORE *
* THAT UNDER MONTANA LAW BEFORE 1973, NO APPROPRIATION *
* RIGHT WAS RECOGNIZED FOR RECREATION, FISH AND *
* WILDLIFE, EXCEPT THROUGH A MURPHY RIGHT STATUTE." *
*
*
****

A BETTER UNDERSTANDING OF YOUR CLAIMED WATER RIGHT CAN BE OBTAINED BY COMPARING YOUR RIGHT WITH OTHER CLAIMS IN THE BASIN. FOR EXAMPLE, COMPARE PRIORITY DATES, FLOW RATES, VOLUMES, OR ACRES IRRIGATED. ALSO, YOUR WATER RIGHT MAY BE SUBJECT TO WATER RIGHTS IN ADJOINING BASINS OR SUBBASINS AS WELL AS BEING SUBJECT TO OTHER RIGHTS ON YOUR SOURCE OF SUPPLY. FINALLY, YOUR WATER RIGHT MAY BE SUBJECT TO INDIAN RESERVED AND FEDERAL RESERVED WATER RIGHTS.

COMPLETE DETAILS REGARDING THE DNRC EXAMINATION RESULTS AND RELATED MATERIALS CAN BE REVIEWED AT THE OFFICE LOCATIONS IDENTIFIED IN THE DOCUMENT ENTITLED "NOTICE OF ENTRY OF TEMPORARY PRELIMINARY DECREE AND NOTICE OF AVAILABILITY."

SEE GENERAL FINDINGS OF FACT AND CONCLUSIONS OF LAW FOR FURTHER EXPLANATION OF YOUR CLAIMED WATER RIGHT. THESE FINDINGS CAN BE FOUND AS INDICATED IN THE DOCUMENT ENTITLED "NOTICE OF ENTRY OF TEMPORARY PRELIMINARY DECREE AND NOTICE OF AVAILABILITY." IF YOU NEED OBJECTION FORMS, OR HAVE QUESTIONS ABOUT WATER COURT PROCEDURES OR CHANGES TO YOUR RIGHT, YOU CAN CONTACT THE WATER COURT BY CALLING 1-800-624-3270 (WITHIN MONTANA ONLY) OR 1-406-586-4364, OR BY WRITING TO P.O. BOX 879, BOZEMAN MT 59771-0879.

04/11/94
PAGE 1,391

TEMPORARY PRELIMINARY DECREE
SOUTH END SUBBASIN - BITTERROOT RIVER
BASIN 76H
ABSTRACT OF WATER RIGHT CLAIM

WATER*RIGHT*NUMBER*76H*-W-050419-00

IMPORTANT NOTICE

YOUR WATER RIGHT AS SHOWN ON THIS ABSTRACT MAY HAVE CHANGES FROM YOUR WATER RIGHT AS CLAIMED OR AMENDED. AN ASTERISK (*) HAS BEEN PLACED NEXT TO EACH ITEM CHANGED BY THE DEPARTMENT OF NATURAL RESOURCES AND CONSERVATION (DNRC) DURING THE EXAMINATION PROCESS. THESE CHANGES ARE AUTHORIZED BY THE MONTANA WATER COURT OR THE WATER RIGHT CLAIM EXAMINATION RULES AS ADOPTED BY THE MONTANA SUPREME COURT.

OBJECTIONS MAY BE FILED ACCORDING TO THE PROCEDURES OUTLINED IN THE DOCUMENT ENTITLED "NOTICE OF ENTRY OF TEMPORARY PRELIMINARY DECREE AND NOTICE OF AVAILABILITY." UNLESS OBJECTED TO OR CALLED IN ON MOTION OF THE MONTANA WATER COURT IN THIS DECREE OR IN THE PRELIMINARY DECREE, THE ELEMENTS OF THIS CLAIMED WATER RIGHT WILL APPEAR IN THE FINAL DECREE AS SHOWN ON THIS ABSTRACT. (SEE SECTION 85-2-233, MONTANA CODE ANNOTATED.)

OWNERS: USA (DEPT OF AGRICULTURE FOREST SERVICE)
PO BOX 7669
MISSOULA MT 59807

PURPOSE (USE): FISH & WILDLIFE

SOURCE: BASE CREEK
SOURCE TYPE: SURFACE WATER

PRIORITY DATE: OCTOBER 03, 1905
TYPE OF HISTORICAL RIGHT: USE

* FLOW RATE: THE FLOW RATE AND VOLUME ARE LIMITED TO THE MINIMUM AMOUNTS NECESSARY TO SUSTAIN THIS PURPOSE. THIS RIGHT SHALL CONTINUE TO BE UTILIZED IN ACCORDANCE WITH HISTORICAL PRACTICES.

* VOLUME:

PERIOD OF USE: MARCH 01 TO NOVEMBER 30

* POINT OF DIVERSION AND MEANS OF DIVERSION:

	LOT	BLK	QTR	SEC	SEC	TWP	RGE	COUNTY	MEANS
01			N2NESW	08	01S	20W		RAVALLI	INSTREAM USE
02			NENENW	06	01S	20W		RAVALLI	INSTREAM USE
03			W2NE	06	01S	20W		RAVALLI	INSTREAM USE
04			E2SE	06	01S	20W		RAVALLI	INSTREAM USE
05			NENE	07	01S	20W		RAVALLI	INSTREAM USE
06			W2NW	08	01S	20W		RAVALLI	INSTREAM USE
07			SENW	08	01S	20W		RAVALLI	INSTREAM USE

* PLACE OF USE FOR FISH & WILDLIFE:

	ACRES	LOT	BLK	QTR	SEC	SEC	TWP	RGE	COUNTY
001				NENENW	06	01S	20W		RAVALLI
002				W2NE	06	01S	20W		RAVALLI
003				E2SE	06	01S	20W		RAVALLI
004				NENE	07	01S	20W		RAVALLI
005				W2NW	08	01S	20W		RAVALLI
006				SENW	08	01S	20W		RAVALLI
007				N2NESW	08	01S	20W		RAVALLI

TEMPORARY PRELIMINARY DECREE
SOUTH END SUBBASIN - BITTERROOT RIVER
BASIN 76H
ABSTRACT OF WATER RIGHT CLAIM

WATER*RIGHT*NUMBER*76H*-W-050419-00*(CONTINUED)

REMARKS CONTINUED:

REMARKS:

THE FOLLOWING ELEMENTS WERE AMENDED BY THE CLAIMANT ON 07/29/88: POINT OF DIVERSION, PLACE OF USE.

****
* THE FOLLOWING ISSUES WERE IDENTIFIED BY THE DNRC DURING ITS *
* EXAMINATION OF THIS WATER RIGHT CLAIM. THESE ISSUES MAY REMAIN *
* UNRESOLVED IF NO OBJECTIONS ARE FILED. *
*
*
*
* THIS CLAIMED PURPOSE (USE) CANNOT BE CONFIRMED. *
* THERE APPEARS TO BE NO APPROPRIATION OF WATER AS THE *
* METHOD OF DIVERSION IS INSTREAM USE. *
*
* THERE IS A QUESTION AS TO THE VALIDITY OF THIS *
* CLAIMED RIGHT. IN THE MATTER OF THE DEARBORN DRAINAGE *
* AREA, 234 MONT. 343 (1988) (THE BEAN LAKE CASE) THE *
* MONTANA SUPREME COURT STATED: "IT IS CLEAR THEREFORE *
* THAT UNDER MONTANA LAW BEFORE 1973, NO APPROPRIATION *
* RIGHT WAS RECOGNIZED FOR RECREATION, FISH AND *
* WILDLIFE, EXCEPT THROUGH A MURPHY RIGHT STATUTE." *
*
*
****

A BETTER UNDERSTANDING OF YOUR CLAIMED WATER RIGHT CAN BE OBTAINED BY COMPARING YOUR RIGHT WITH OTHER CLAIMS IN THE BASIN. FOR EXAMPLE, COMPARE PRIORITY DATES, FLOW RATES, VOLUMES, OR ACRES IRRIGATED. ALSO, YOUR WATER RIGHT MAY BE SUBJECT TO WATER RIGHTS IN ADJOINING BASINS OR SUBBASINS AS WELL AS BEING SUBJECT TO OTHER RIGHTS ON YOUR SOURCE OF SUPPLY. FINALLY, YOUR WATER RIGHT MAY BE SUBJECT TO INDIAN RESERVED AND FEDERAL RESERVED WATER RIGHTS.

COMPLETE DETAILS REGARDING THE DNRC EXAMINATION RESULTS AND RELATED MATERIALS CAN BE REVIEWED AT THE OFFICE LOCATIONS IDENTIFIED IN THE DOCUMENT ENTITLED "NOTICE OF ENTRY OF TEMPORARY PRELIMINARY DECREE AND NOTICE OF AVAILABILITY."

SEE GENERAL FINDINGS OF FACT AND CONCLUSIONS OF LAW FOR FURTHER EXPLANATION OF YOUR CLAIMED WATER RIGHT. THESE FINDINGS CAN BE FOUND AS INDICATED IN THE DOCUMENT ENTITLED "NOTICE OF ENTRY OF TEMPORARY PRELIMINARY DECREE AND NOTICE OF AVAILABILITY." IF YOU NEED OBJECTION FORMS, OR HAVE QUESTIONS ABOUT WATER COURT PROCEDURES OR CHANGES TO YOUR RIGHT, YOU CAN CONTACT THE WATER COURT BY CALLING 1-800-624-3270 (WITHIN MONTANA ONLY) OR 1-406-586-4364, OR BY WRITING TO P.O. BOX 879, BOZEMAN MT 59771-0879.

TEMPORARY PRELIMINARY DECREE
SOUTH END SUBBASIN - BITTERROOT RIVER
BASIN 76H
ABSTRACT OF WATER RIGHT CLAIM

WATER*RIGHT*NUMBER*76H*-W-050420-00

IMPORTANT NOTICE

YOUR WATER RIGHT AS SHOWN ON THIS ABSTRACT MAY HAVE CHANGES FROM YOUR WATER RIGHT AS CLAIMED OR AMENDED. AN ASTERISK (*) HAS BEEN PLACED NEXT TO EACH ITEM CHANGED BY THE DEPARTMENT OF NATURAL RESOURCES AND CONSERVATION (DNRC) DURING THE EXAMINATION PROCESS. THESE CHANGES ARE AUTHORIZED BY THE MONTANA WATER COURT OR THE WATER RIGHT CLAIM EXAMINATION RULES AS ADOPTED BY THE MONTANA SUPREME COURT.

OBJECTIONS MAY BE FILED ACCORDING TO THE PROCEDURES OUTLINED IN THE DOCUMENT ENTITLED "NOTICE OF ENTRY OF TEMPORARY PRELIMINARY DECREE AND NOTICE OF AVAILABILITY." UNLESS OBJECTED TO OR CALLED IN ON MOTION OF THE MONTANA WATER COURT IN THIS DECREE OR IN THE PRELIMINARY DECREE, THE ELEMENTS OF THIS CLAIMED WATER RIGHT WILL APPEAR IN THE FINAL DECREE AS SHOWN ON THIS ABSTRACT. (SEE SECTION 85-2-233, MONTANA CODE ANNOTATED.)

OWNERS: USA (DEPT OF AGRICULTURE FOREST SERVICE)
PO BOX 7669
MISSOULA MT 59807

PURPOSE (USE): FISH & WILDLIFE

SOURCE: WEST CREEK
SOURCE TYPE: SURFACE WATER

PRIORITY DATE: OCTOBER 03, 1905
TYPE OF HISTORICAL RIGHT: USE

* FLOW RATE: THE FLOW RATE AND VOLUME ARE LIMITED TO THE MINIMUM AMOUNTS NECESSARY TO SUSTAIN THIS PURPOSE. THIS RIGHT SHALL CONTINUE TO BE UTILIZED IN ACCORDANCE WITH HISTORICAL PRACTICES.

* VOLUME:

PERIOD OF USE: MARCH 01 TO NOVEMBER 30

* POINT OF DIVERSION AND MEANS OF DIVERSION:

	LOT	BLK	QTR	SEC	TWP	RGE	COUNTY	MEANS
01			NE	13	01S	21W	RAVALLI	INSTREAM USE
02			NW	13	01S	21W	RAVALLI	INSTREAM USE
03			SE	14	01S	21W	RAVALLI	INSTREAM USE

* PLACE OF USE FOR FISH & WILDLIFE:

	ACRES	LOT	BLK	QTR	SEC	TWP	RGE	COUNTY
001				SE	14	01S	21W	RAVALLI
002				NE	13	01S	21W	RAVALLI
003				NW	13	01S	21W	RAVALLI

***

TEMPORARY PRELIMINARY DECREE
SOUTH END SUBBASIN - BITTERROOT RIVER
BASIN 76H
ABSTRACT OF WATER RIGHT CLAIM

WATER*RIGHT*NUMBER*76H*-W-050420-00*(CONTINUED)

REMARKS CONTINUED:

```
*                                                                              *
*         THIS CLAIMED PURPOSE (USE) CANNOT BE CONFIRMED.                      *
*         THERE APPEARS TO BE NO APPROPRIATION OF WATER AS THE                 *
*         METHOD OF DIVERSION IS INSTREAM USE.                                 *
*                                                                              *
*         THERE IS A QUESTION AS TO THE VALIDITY OF THIS                       *
*         CLAIMED RIGHT. IN THE MATTER OF THE DEARBORN DRAINAGE                *
*         AREA, 234 MONT. 343 (1988) (THE BEAN LAKE CASE) THE                  *
*         MONTANA SUPREME COURT STATED: "IT IS CLEAR THEREFORE                 *
*         THAT UNDER MONTANA LAW BEFORE 1973, NO APPROPRIATION                 *
*         RIGHT WAS RECOGNIZED FOR RECREATION, FISH AND                        *
*         WILDLIFE, EXCEPT THROUGH A MURPHY RIGHT STATUTE."                    *
*                                                                              *
*                                                                              *
********************************************************************************
```

A BETTER UNDERSTANDING OF YOUR CLAIMED WATER RIGHT CAN BE OBTAINED BY COMPARING YOUR RIGHT WITH OTHER CLAIMS IN THE BASIN. FOR EXAMPLE, COMPARE PRIORITY DATES, FLOW RATES, VOLUMES, OR ACRES IRRIGATED. ALSO, YOUR WATER RIGHT MAY BE SUBJECT TO WATER RIGHTS IN ADJOINING BASINS OR SUBBASINS AS WELL AS BEING SUBJECT TO OTHER RIGHTS ON YOUR SOURCE OF SUPPLY. FINALLY, YOUR WATER RIGHT MAY BE SUBJECT TO INDIAN RESERVED AND FEDERAL RESERVED WATER RIGHTS.

COMPLETE DETAILS REGARDING THE DNRC EXAMINATION RESULTS AND RELATED MATERIALS CAN BE REVIEWED AT THE OFFICE LOCATIONS IDENTIFIED IN THE DOCUMENT ENTITLED "NOTICE OF ENTRY OF TEMPORARY PRELIMINARY DECREE AND NOTICE OF AVAILABILITY."

SEE GENERAL FINDINGS OF FACT AND CONCLUSIONS OF LAW FOR FURTHER EXPLANATION OF YOUR CLAIMED WATER RIGHT. THESE FINDINGS CAN BE FOUND AS INDICATED IN THE DOCUMENT ENTITLED "NOTICE OF ENTRY OF TEMPORARY PRELIMINARY DECREE AND NOTICE OF AVAILABILITY." IF YOU NEED OBJECTION FORMS, OR HAVE QUESTIONS ABOUT WATER COURT PROCEDURES OR CHANGES TO YOUR RIGHT, YOU CAN CONTACT THE WATER COURT BY CALLING 1-800-624-3270 (WITHIN MONTANA ONLY) OR 1-406-586-4364, OR BY WRITING TO P.O. BOX 879, BOZEMAN MT 59771-0879.

04/11/94
PAGE 1,395

TEMPORARY PRELIMINARY DECREE
SOUTH END SUBBASIN - BITTERROOT RIVER
BASIN 76H
ABSTRACT OF WATER RIGHT CLAIM

WATER*RIGHT*NUMBER*76H*-W-050421-00

IMPORTANT NOTICE

YOUR WATER RIGHT AS SHOWN ON THIS ABSTRACT MAY HAVE CHANGES FROM YOUR WATER RIGHT AS CLAIMED OR AMENDED. AN ASTERISK (*) HAS BEEN PLACED NEXT TO EACH ITEM CHANGED BY THE DEPARTMENT OF NATURAL RESOURCES AND CONSERVATION (DNRC) DURING THE EXAMINATION PROCESS. THESE CHANGES ARE AUTHORIZED BY THE MONTANA WATER COURT OR THE WATER RIGHT CLAIM EXAMINATION RULES AS ADOPTED BY THE MONTANA SUPREME COURT.

OBJECTIONS MAY BE FILED ACCORDING TO THE PROCEDURES OUTLINED IN THE DOCUMENT ENTITLED "NOTICE OF ENTRY OF TEMPORARY PRELIMINARY DECREE AND NOTICE OF AVAILABILITY." UNLESS OBJECTED TO OR CALLED IN ON MOTION OF THE MONTANA WATER COURT IN THIS DECREE OR IN THE PRELIMINARY DECREE, THE ELEMENTS OF THIS CLAIMED WATER RIGHT WILL APPEAR IN THE FINAL DECREE AS SHOWN ON THIS ABSTRACT. (SEE SECTION 85-2-233, MONTANA CODE ANNOTATED.)

OWNERS: USA (DEPT OF AGRICULTURE FOREST SERVICE)
PO BOX 7669
MISSOULA MT 59807

PURPOSE (USE): FISH & WILDLIFE

SOURCE: MAYNARD CREEK
SOURCE TYPE: SURFACE WATER

PRIORITY DATE: OCTOBER 03, 1905
TYPE OF HISTORICAL RIGHT: USE

* FLOW RATE: THE FLOW RATE AND VOLUME ARE LIMITED TO THE MINIMUM AMOUNTS NECESSARY TO SUSTAIN THIS PURPOSE. THIS RIGHT SHALL CONTINUE TO BE UTILIZED IN ACCORDANCE WITH HISTORICAL PRACTICES.

* VOLUME:

PERIOD OF USE: MARCH 01 TO NOVEMBER 30

* POINT OF DIVERSION AND MEANS OF DIVERSION:

	LOT	BLK	QTR SEC	SEC	TWP	RGE	COUNTY	MEANS
01			NWNWNW	17	01N	19W	RAVALLI	INSTREAM USE
02			E2	18	01N	19W	RAVALLI	INSTREAM USE
03			E2SESW	18	01N	19W	RAVALLI	INSTREAM USE
04			W2	19	01N	19W	RAVALLI	INSTREAM USE
05			SESESE	24	01N	20W	RAVALLI	INSTREAM USE
06			E2	25	01N	20W	RAVALLI	INSTREAM USE
07			E2	36	01N	20W	RAVALLI	INSTREAM USE
08			NENE	02	01S	20W	RAVALLI	INSTREAM USE

* PLACE OF USE FOR FISH & WILDLIFE:

	ACRES	LOT	BLK	QTR SEC	SEC	TWP	RGE	COUNTY
001				NENE	02	01S	20W	RAVALLI
002				NWNWNW	17	01N	19W	RAVALLI
003				E2	18	01N	19W	RAVALLI
004				E2SESW	18	01N	19W	RAVALLI
005				W2	19	01N	19W	RAVALLI
006				SESESE	24	01N	20W	RAVALLI
007				E2	25	01N	20W	RAVALLI

TEMPORARY PRELIMINARY DECREE
SOUTH END SUBBASIN - BITTERROOT RIVER
BASIN 76H
ABSTRACT OF WATER RIGHT CLAIM

WATER RIGHT NUMBER 76H-W-050421-00 (CONTINUED)

PLACE OF USE CONTINUED:

008	E2	36	01N	20W	RAVALLI

****
* THE FOLLOWING ISSUES WERE IDENTIFIED BY THE DNRC DURING ITS EXAMINATION OF THIS WATER RIGHT CLAIM. THESE ISSUES MAY REMAIN UNRESOLVED IF NO OBJECTIONS ARE FILED.
*
* THIS CLAIMED PURPOSE (USE) CANNOT BE CONFIRMED. THERE APPEARS TO BE NO APPROPRIATION OF WATER AS THE METHOD OF DIVERSION IS INSTREAM USE.
*
* THERE IS A QUESTION AS TO THE VALIDITY OF THIS CLAIMED RIGHT. IN THE MATTER OF THE DEARBORN DRAINAGE AREA, 234 MONT. 343 (1988) (THE BEAN LAKE CASE) THE MONTANA SUPREME COURT STATED: "IT IS CLEAR THEREFORE THAT UNDER MONTANA LAW BEFORE 1973, NO APPROPRIATION RIGHT WAS RECOGNIZED FOR RECREATION, FISH AND WILDLIFE, EXCEPT THROUGH A MURPHY RIGHT STATUTE."
****

A BETTER UNDERSTANDING OF YOUR CLAIMED WATER RIGHT CAN BE OBTAINED BY COMPARING YOUR RIGHT WITH OTHER CLAIMS IN THE BASIN. FOR EXAMPLE, COMPARE PRIORITY DATES, FLOW RATES, VOLUMES, OR ACRES IRRIGATED. ALSO, YOUR WATER RIGHT MAY BE SUBJECT TO WATER RIGHTS IN ADJOINING BASINS OR SUBBASINS AS WELL AS BEING SUBJECT TO OTHER RIGHTS ON YOUR SOURCE OF SUPPLY. FINALLY, YOUR WATER RIGHT MAY BE SUBJECT TO INDIAN RESERVED AND FEDERAL RESERVED WATER RIGHTS.

COMPLETE DETAILS REGARDING THE DNRC EXAMINATION RESULTS AND RELATED MATERIALS CAN BE REVIEWED AT THE OFFICE LOCATIONS IDENTIFIED IN THE DOCUMENT ENTITLED "NOTICE OF ENTRY OF TEMPORARY PRELIMINARY DECREE AND NOTICE OF AVAILABILITY."

SEE GENERAL FINDINGS OF FACT AND CONCLUSIONS OF LAW FOR FURTHER EXPLANATION OF YOUR CLAIMED WATER RIGHT. THESE FINDINGS CAN BE FOUND AS INDICATED IN THE DOCUMENT ENTITLED "NOTICE OF ENTRY OF TEMPORARY PRELIMINARY DECREE AND NOTICE OF AVAILABILITY." IF YOU NEED OBJECTION FORMS, OR HAVE QUESTIONS ABOUT WATER COURT PROCEDURES OR CHANGES TO YOUR RIGHT, YOU CAN CONTACT THE WATER COURT BY CALLING 1-800-624-3270 (WITHIN MONTANA ONLY) OR 1-406-586-4364, OR BY WRITING TO P.O. BOX 879, BOZEMAN MT 59771-0879.

TEMPORARY PRELIMINARY DECREE
SOUTH END SUBBASIN - BITTERROOT RIVER
BASIN 76H
ABSTRACT OF WATER RIGHT CLAIM

WATER RIGHT NUMBER 76H W 050422-00

IMPORTANT NOTICE

YOUR WATER RIGHT AS SHOWN ON THIS ABSTRACT MAY HAVE CHANGES FROM YOUR WATER RIGHT AS CLAIMED OR AMENDED. AN ASTERISK (*) HAS BEEN PLACED NEXT TO EACH ITEM CHANGED BY THE DEPARTMENT OF NATURAL RESOURCES AND CONSERVATION (DNRC) DURING THE EXAMINATION PROCESS. THESE CHANGES ARE AUTHORIZED BY THE MONTANA WATER COURT OR THE WATER RIGHT CLAIM EXAMINATION RULES AS ADOPTED BY THE MONTANA SUPREME COURT.

OBJECTIONS MAY BE FILED ACCORDING TO THE PROCEDURES OUTLINED IN THE DOCUMENT ENTITLED "NOTICE OF ENTRY OF TEMPORARY PRELIMINARY DECREE AND NOTICE OF AVAILABILITY." UNLESS OBJECTED TO OR CALLED IN ON MOTION OF THE MONTANA WATER COURT IN THIS DECREE OR IN THE PRELIMINARY DECREE, THE ELEMENTS OF THIS CLAIMED WATER RIGHT WILL APPEAR IN THE FINAL DECREE AS SHOWN ON THIS ABSTRACT. (SEE SECTION 85-2-233, MONTANA CODE ANNOTATED.)

OWNERS: USA (DEPT OF AGRICULTURE FOREST SERVICE)
PO BOX 7669
MISSOULA MT 59807

PURPOSE (USE): FISH & WILDLIFE

SOURCE: FAULT CREEK
SOURCE TYPE: SURFACE WATER

PRIORITY DATE: OCTOBER 03, 1905
TYPE OF HISTORICAL RIGHT: USE

* FLOW RATE: THE FLOW RATE AND VOLUME ARE LIMITED TO THE MINIMUM AMOUNTS NECESSARY TO SUSTAIN THIS PURPOSE. THIS RIGHT SHALL CONTINUE TO BE UTILIZED IN ACCORDANCE WITH HISTORICAL PRACTICES.

* VOLUME:

PERIOD OF USE: MARCH 01 TO NOVEMBER 30

* POINT OF DIVERSION AND MEANS OF DIVERSION:

	LOT	BLK	QTR SEC	SEC	TWP	RGE	COUNTY	MEANS
01			W2SESE	07	01S	20W	RAVALLI	INSTREAM USE
02			W2NE	18	01S	20W	RAVALLI	INSTREAM USE
03			E2SE	18	01S	20W	RAVALLI	INSTREAM USE
04			NENENE	19	01S	20W	RAVALLI	INSTREAM USE
05			NW	20	01S	20W	RAVALLI	INSTREAM USE
06			NESW	20	01S	20W	RAVALLI	INSTREAM USE
07			SE	20	01S	20W	RAVALLI	INSTREAM USE
08			NENE	29	01S	20W	RAVALLI	INSTREAM USE
09			W2NW	28	01S	20W	RAVALLI	INSTREAM USE

PLACE OF USE FOR FISH & WILDLIFE:

	ACRES	LOT	BLK	QTR SEC	SEC	TWP	RGE	COUNTY
001				W2NW	28	01S	20W	RAVALLI
002				W2SESE	07	01S	20W	RAVALLI
003				W2NE	18	01S	20W	RAVALLI
004				E2SE	18	01S	20W	RAVALLI
005				NENENE	19	01S	20W	RAVALLI
006				NW	20	01S	20W	RAVALLI

TEMPORARY PRELIMINARY DECREE
SOUTH END SUBBASIN - BITTERROOT RIVER
BASIN 76H
ABSTRACT OF WATER RIGHT CLAIM

WATER RIGHT NUMBER 76H-W-050428-00 (CONTINUED)

PLACE OF USE CONTINUED:

007		NESW	20	01S	20W	RAVALLI
008		SE	20	01S	20W	RAVALLI
009		NENE	29	01S	20W	RAVALLI

REMARKS:

THE FOLLOWING ELEMENTS WERE AMENDED BY THE CLAIMANT ON 07/29/88: POINT OF DIVERSION, PLACE OF USE.

****
* THE FOLLOWING ISSUES WERE IDENTIFIED BY THE DNRC DURING ITS *
* EXAMINATION OF THIS WATER RIGHT CLAIM. THESE ISSUES MAY REMAIN *
* UNRESOLVED IF NO OBJECTIONS ARE FILED. *
*
*
*
* THIS CLAIMED PURPOSE (USE) CANNOT BE CONFIRMED. *
* THERE APPEARS TO BE NO APPROPRIATION OF WATER AS THE *
* METHOD OF DIVERSION IS INSTREAM USE. *
*
* THERE IS A QUESTION AS TO THE VALIDITY OF THIS *
* CLAIMED RIGHT. IN THE MATTER OF THE DEARBORN DRAINAGE *
* AREA, 234 MONT. 343 (1988) (THE BEAN LAKE CASE) THE *
* MONTANA SUPREME COURT STATED: "IT IS CLEAR THEREFORE *
* THAT UNDER MONTANA LAW BEFORE 1973, NO APPROPRIATION *
* RIGHT WAS RECOGNIZED FOR RECREATION, FISH AND *
* WILDLIFE, EXCEPT THROUGH A MURPHY RIGHT STATUTE." *
*
*
****

A BETTER UNDERSTANDING OF YOUR CLAIMED WATER RIGHT CAN BE OBTAINED BY COMPARING YOUR RIGHT WITH OTHER CLAIMS IN THE BASIN. FOR EXAMPLE, COMPARE PRIORITY DATES, FLOW RATES, VOLUMES, OR ACRES IRRIGATED. ALSO, YOUR WATER RIGHT MAY BE SUBJECT TO WATER RIGHTS IN ADJOINING BASINS OR SUBBASINS AS WELL AS BEING SUBJECT TO OTHER RIGHTS ON YOUR SOURCE OF SUPPLY. FINALLY, YOUR WATER RIGHT MAY BE SUBJECT TO INDIAN RESERVED AND FEDERAL RESERVED WATER RIGHTS.

COMPLETE DETAILS REGARDING THE DNRC EXAMINATION RESULTS AND RELATED MATERIALS CAN BE REVIEWED AT THE OFFICE LOCATIONS IDENTIFIED IN THE DOCUMENT ENTITLED "NOTICE OF ENTRY OF TEMPORARY PRELIMINARY DECREE AND NOTICE OF AVAILABILITY."

SEE GENERAL FINDINGS OF FACT AND CONCLUSIONS OF LAW FOR FURTHER EXPLANATION OF YOUR CLAIMED WATER RIGHT. THESE FINDINGS CAN BE FOUND AS INDICATED IN THE DOCUMENT ENTITLED "NOTICE OF ENTRY OF TEMPORARY PRELIMINARY DECREE AND NOTICE OF AVAILABILITY." IF YOU NEED OBJECTION FORMS, OR HAVE QUESTIONS ABOUT WATER COURT PROCEDURES OR CHANGES TO YOUR RIGHT, YOU CAN CONTACT THE WATER COURT BY CALLING 1-800-624-3270 (WITHIN MONTANA ONLY) OR 1-406-586-4364, OR BY WRITING TO P.O. BOX 879, BOZEMAN MT 59771-0879.

TEMPORARY PRELIMINARY DECREE
SOUTH END SUBBASIN - BITTERROOT RIVER
BASIN 76H
ABSTRACT OF WATER RIGHT CLAIM

WATER*RIGHT*NUMBER*76H*-W-050423-00

IMPORTANT NOTICE

YOUR WATER RIGHT AS SHOWN ON THIS ABSTRACT MAY HAVE CHANGES FROM YOUR WATER RIGHT AS CLAIMED OR AMENDED. AN ASTERISK (*) HAS BEEN PLACED NEXT TO EACH ITEM CHANGED BY THE DEPARTMENT OF NATURAL RESOURCES AND CONSERVATION (DNRC) DURING THE EXAMINATION PROCESS. THESE CHANGES ARE AUTHORIZED BY THE MONTANA WATER COURT OR THE WATER RIGHT CLAIM EXAMINATION RULES AS ADOPTED BY THE MONTANA SUPREME COURT.

OBJECTIONS MAY BE FILED ACCORDING TO THE PROCEDURES OUTLINED IN THE DOCUMENT ENTITLED "NOTICE OF ENTRY OF TEMPORARY PRELIMINARY DECREE AND NOTICE OF AVAILABILITY." UNLESS OBJECTED TO OR CALLED IN ON MOTION OF THE MONTANA WATER COURT IN THIS DECREE OR IN THE PRELIMINARY DECREE, THE ELEMENTS OF THIS CLAIMED WATER RIGHT WILL APPEAR IN THE FINAL DECREE AS SHOWN ON THIS ABSTRACT. (SEE SECTION 85-2-233, MONTANA CODE ANNOTATED.)

OWNERS: USA (DEPT OF AGRICULTURE FOREST SERVICE)
PO BOX 7669
MISSOULA MT 59807

PURPOSE (USE): FISH & WILDLIFE

SOURCE: PRAYER CREEK
SOURCE TYPE: SURFACE WATER

PRIORITY DATE: OCTOBER 03, 1905
TYPE OF HISTORICAL RIGHT: USE

* FLOW RATE: THE FLOW RATE AND VOLUME ARE LIMITED TO THE MINIMUM AMOUNTS NECESSARY TO SUSTAIN THIS PURPOSE. THIS RIGHT SHALL CONTINUE TO BE UTILIZED IN ACCORDANCE WITH HISTORICAL PRACTICES.

* VOLUME:

PERIOD OF USE: MARCH 01 TO NOVEMBER 30

* POINT OF DIVERSION AND MEANS OF DIVERSION:

	LOT	BLK	QTR	SEC	TWP	RGE	COUNTY	MEANS
01			E2NW	15	01S	20W	RAVALLI	INSTREAM USE
02			S2NE	15	01S	20W	RAVALLI	INSTREAM USE
03			NENESE	15	01S	20W	RAVALLI	INSTREAM USE
04			W2SW	14	01S	20W	RAVALLI	INSTREAM USE
05			E2NW	23	01S	20W	RAVALLI	INSTREAM USE
06			SWNE	23	01S	20W	RAVALLI	INSTREAM USE
07			SE	23	01S	20W	RAVALLI	INSTREAM USE
08			W2NENE	26	01S	20W	RAVALLI	INSTREAM USE

* PLACE OF USE FOR FISH & WILDLIFE:

	ACRES	LOT	BLK	QTR	SEC	TWP	RGE	COUNTY
001				W2NENE	26	01S	20W	RAVALLI
002				E2NW	15	01S	20W	RAVALLI
003				S2NE	15	01S	20W	RAVALLI
004				NENESE	15	01S	20W	RAVALLI
005				W2SW	14	01S	20W	RAVALLI
006				E2NW	23	01S	20W	RAVALLI
007				SWNE	23	01S	20W	RAVALLI

TEMPORARY PRELIMINARY DECREE
SOUTH END SUBBASIN - BITTERROOT RIVER
BASIN 76H
ABSTRACT OF WATER RIGHT CLAIM

WATER*RIGHT*NUMBER*76H*-W-050423-00* (CONTINUED)

PLACE OF USE CONTINUED:

008	SE	23	01S	20W	RAVALLI

REMARKS:

THE PLACE OF USE WAS AMENDED BY THE CLAIMANT ON 06/15/88.

****
* THE FOLLOWING ISSUES WERE IDENTIFIED BY THE DNRC DURING ITS *
* EXAMINATION OF THIS WATER RIGHT CLAIM. THESE ISSUES MAY REMAIN *
* UNRESOLVED IF NO OBJECTIONS ARE FILED. *
* *
* THIS CLAIMED PURPOSE (USE) CANNOT BE CONFIRMED. *
* THERE APPEARS TO BE NO APPROPRIATION OF WATER AS THE *
* METHOD OF DIVERSION IS INSTREAM USE. *
* *
* THERE IS A QUESTION AS TO THE VALIDITY OF THIS *
* CLAIMED RIGHT. IN THE MATTER OF THE DEARBORN DRAINAGE *
* AREA, 234 MONT. 343 (1988) (THE BEAN LAKE CASE) THE *
* MONTANA SUPREME COURT STATED: "IT IS CLEAR THEREFORE *
* THAT UNDER MONTANA LAW BEFORE 1973, NO APPROPRIATION *
* RIGHT WAS RECOGNIZED FOR RECREATION, FISH AND *
* WILDLIFE, EXCEPT THROUGH A MURPHY RIGHT STATUTE." *
* *
****

A BETTER UNDERSTANDING OF YOUR CLAIMED WATER RIGHT CAN BE OBTAINED BY COMPARING YOUR RIGHT WITH OTHER CLAIMS IN THE BASIN. FOR EXAMPLE, COMPARE PRIORITY DATES, FLOW RATES, VOLUMES, OR ACRES IRRIGATED. ALSO, YOUR WATER RIGHT MAY BE SUBJECT TO WATER RIGHTS IN ADJOINING BASINS OR SUBBASINS AS WELL AS BEING SUBJECT TO OTHER RIGHTS ON YOUR SOURCE OF SUPPLY. FINALLY, YOUR WATER RIGHT MAY BE SUBJECT TO INDIAN RESERVED AND FEDERAL RESERVED WATER RIGHTS.

COMPLETE DETAILS REGARDING THE DNRC EXAMINATION RESULTS AND RELATED MATERIALS CAN BE REVIEWED AT THE OFFICE LOCATIONS IDENTIFIED IN THE DOCUMENT ENTITLED "NOTICE OF ENTRY OF TEMPORARY PRELIMINARY DECREE AND NOTICE OF AVAILABILITY."

SEE GENERAL FINDINGS OF FACT AND CONCLUSIONS OF LAW FOR FURTHER EXPLANATION OF YOUR CLAIMED WATER RIGHT. THESE FINDINGS CAN BE FOUND AS INDICATED IN THE DOCUMENT ENTITLED "NOTICE OF ENTRY OF TEMPORARY PRELIMINARY DECREE AND NOTICE OF AVAILABILITY." IF YOU NEED OBJECTION FORMS, OR HAVE QUESTIONS ABOUT WATER COURT PROCEDURES OR CHANGES TO YOUR RIGHT, YOU CAN CONTACT THE WATER COURT BY CALLING 1-800-624-3270 (WITHIN MONTANA ONLY) OR 1-406-586-4364, OR BY WRITING TO P.O. BOX 879, BOZEMAN MT 59771-0879.

TEMPORARY PRELIMINARY DECREE
SOUTH END SUBBASIN - BITTERROOT RIVER
BASIN 76H
ABSTRACT OF WATER RIGHT CLAIM

WATER*RIGHT*NUMBER*76H*-W-050424-00

IMPORTANT NOTICE

YOUR WATER RIGHT AS SHOWN ON THIS ABSTRACT MAY HAVE CHANGES FROM YOUR WATER RIGHT AS CLAIMED OR AMENDED. AN ASTERISK (*) HAS BEEN PLACED NEXT TO EACH ITEM CHANGED BY THE DEPARTMENT OF NATURAL RESOURCES AND CONSERVATION (DNRC) DURING THE EXAMINATION PROCESS. THESE CHANGES ARE AUTHORIZED BY THE MONTANA WATER COURT OR THE WATER RIGHT CLAIM EXAMINATION RULES AS ADOPTED BY THE MONTANA SUPREME COURT.

OBJECTIONS MAY BE FILED ACCORDING TO THE PROCEDURES OUTLINED IN THE DOCUMENT ENTITLED "NOTICE OF ENTRY OF TEMPORARY PRELIMINARY DECREE AND NOTICE OF AVAILABILITY." UNLESS OBJECTED TO OR CALLED IN ON MOTION OF THE MONTANA WATER COURT IN THIS DECREE OR IN THE PRELIMINARY DECREE, THE ELEMENTS OF THIS CLAIMED WATER RIGHT WILL APPEAR IN THE FINAL DECREE AS SHOWN ON THIS ABSTRACT. (SEE SECTION 85-2-233, MONTANA CODE ANNOTATED.)

OWNERS: USA (DEPT OF AGRICULTURE FOREST SERVICE)
PO BOX 7669
MISSOULA MT 59807

PURPOSE (USE): FISH & WILDLIFE

SOURCE: ANDREWS CREEK
SOURCE TYPE: SURFACE WATER

PRIORITY DATE: OCTOBER 03, 1905
TYPE OF HISTORICAL RIGHT: USE

* FLOW RATE: THE FLOW RATE AND VOLUME ARE LIMITED TO THE MINIMUM AMOUNTS NECESSARY TO SUSTAIN THIS PURPOSE. THIS RIGHT SHALL CONTINUE TO BE UTILIZED IN ACCORDANCE WITH HISTORICAL PRACTICES.

* VOLUME:

PERIOD OF USE: MARCH 01 TO NOVEMBER 30

* POINT OF DIVERSION AND MEANS OF DIVERSION:

	LOT	BLK	QTR	SEC	TWP	RGE	COUNTY	MEANS
01			S2NW	29	01N	19W	RAVALLI	INSTREAM USE
02			NWNWSW	29	01N	19W	RAVALLI	INSTREAM USE
03			NESE	30	01N	19W	RAVALLI	INSTREAM USE

* PLACE OF USE FOR FISH & WILDLIFE:

ACRES	LOT	BLK	QTR	SEC	SEC	TWP	RGE	COUNTY
001			NESE	30		01N	19W	RAVALLI
002			S2NW	29		01N	19W	RAVALLI
003			NWNWSW	29		01N	19W	RAVALLI

****
* THE FOLLOWING ISSUES WERE IDENTIFIED BY THE DNRC DURING ITS *
* EXAMINATION OF THIS WATER RIGHT CLAIM. THESE ISSUES MAY REMAIN *
* UNRESOLVED IF NO OBJECTIONS ARE FILED. *
* *
* *

TEMPORARY PRELIMINARY DECREE
SOUTH END SUBBASIN - BITTERROOT RIVER
BASIN 76H
ABSTRACT OF WATER RIGHT CLAIM

WATER*RIGHT*NUMBER*76H*-W-050424-00*(CONTINUED)

REMARKS CONTINUED:

```
*                                                                              *
*         THIS CLAIMED PURPOSE (USE) CANNOT BE CONFIRMED.                      *
*         THERE APPEARS TO BE NO APPROPRIATION OF WATER AS THE                 *
*         METHOD OF DIVERSION IS INSTREAM USE.                                 *
*                                                                              *
*         THERE IS A QUESTION AS TO THE VALIDITY OF THIS                       *
*         CLAIMED RIGHT. IN THE MATTER OF THE DEARBORN DRAINAGE                *
*         AREA, 234 MONT. 343 (1988) (THE BEAN LAKE CASE) THE                  *
*         MONTANA SUPREME COURT STATED: "IT IS CLEAR THEREFORE                 *
*         THAT UNDER MONTANA LAW BEFORE 1973, NO APPROPRIATION                 *
*         RIGHT WAS RECOGNIZED FOR RECREATION, FISH AND                        *
*         WILDLIFE, EXCEPT THROUGH A MURPHY RIGHT STATUTE."                    *
*                                                                              *
*                                                                              *
********************************************************************************
```

A BETTER UNDERSTANDING OF YOUR CLAIMED WATER RIGHT CAN BE OBTAINED BY COMPARING YOUR RIGHT WITH OTHER CLAIMS IN THE BASIN. FOR EXAMPLE, COMPARE PRIORITY DATES, FLOW RATES, VOLUMES, OR ACRES IRRIGATED. ALSO, YOUR WATER RIGHT MAY BE SUBJECT TO WATER RIGHTS IN ADJOINING BASINS OR SUBBASINS AS WELL AS BEING SUBJECT TO OTHER RIGHTS ON YOUR SOURCE OF SUPPLY. FINALLY, YOUR WATER RIGHT MAY BE SUBJECT TO INDIAN RESERVED AND FEDERAL RESERVED WATER RIGHTS.

COMPLETE DETAILS REGARDING THE DNRC EXAMINATION RESULTS AND RELATED MATERIALS CAN BE REVIEWED AT THE OFFICE LOCATIONS IDENTIFIED IN THE DOCUMENT ENTITLED "NOTICE OF ENTRY OF TEMPORARY PRELIMINARY DECREE AND NOTICE OF AVAILABILITY."

SEE GENERAL FINDINGS OF FACT AND CONCLUSIONS OF LAW FOR FURTHER EXPLANATION OF YOUR CLAIMED WATER RIGHT. THESE FINDINGS CAN BE FOUND AS INDICATED IN THE DOCUMENT ENTITLED "NOTICE OF ENTRY OF TEMPORARY PRELIMINARY DECREE AND NOTICE OF AVAILABILITY." IF YOU NEED OBJECTION FORMS, OR HAVE QUESTIONS ABOUT WATER COURT PROCEDURES OR CHANGES TO YOUR RIGHT, YOU CAN CONTACT THE WATER COURT BY CALLING 1-800-624-3270 (WITHIN MONTANA ONLY) OR 1-406-586-4364, OR BY WRITING TO P.O. BOX 879, BOZEMAN MT 59771-0879.

04/11/94
PAGE 1,403

TEMPORARY PRELIMINARY DECREE
SOUTH END SUBBASIN - BITTERROOT RIVER
BASIN 76H
ABSTRACT OF WATER RIGHT CLAIM

WATER*RIGHT*NUMBER*76H*-W-050425-00

IMPORTANT NOTICE

YOUR WATER RIGHT AS SHOWN ON THIS ABSTRACT MAY HAVE CHANGES FROM YOUR WATER RIGHT AS CLAIMED OR AMENDED. AN ASTERISK (*) HAS BEEN PLACED NEXT TO EACH ITEM CHANGED BY THE DEPARTMENT OF NATURAL RESOURCES AND CONSERVATION (DNRC) DURING THE EXAMINATION PROCESS. THESE CHANGES ARE AUTHORIZED BY THE MONTANA WATER COURT OR THE WATER RIGHT CLAIM EXAMINATION RULES AS ADOPTED BY THE MONTANA SUPREME COURT.

OBJECTIONS MAY BE FILED ACCORDING TO THE PROCEDURES OUTLINED IN THE DOCUMENT ENTITLED "NOTICE OF ENTRY OF TEMPORARY PRELIMINARY DECREE AND NOTICE OF AVAILABILITY." UNLESS OBJECTED TO OR CALLED IN ON MOTION OF THE MONTANA WATER COURT IN THIS DECREE OR IN THE PRELIMINARY DECREE, THE ELEMENTS OF THIS CLAIMED WATER RIGHT WILL APPEAR IN THE FINAL DECREE AS SHOWN ON THIS ABSTRACT. (SEE SECTION 85-2-233, MONTANA CODE ANNOTATED.)

OWNERS: USA (DEPT OF AGRICULTURE FOREST SERVICE)
PO BOX 7669
MISSOULA MT 59807

PURPOSE (USE): FISH & WILDLIFE

SOURCE: PRAINE CREEK
SOURCE TYPE: SURFACE WATER

PRIORITY DATE: OCTOBER 03, 1905
TYPE OF HISTORICAL RIGHT: USE

* FLOW RATE: THE FLOW RATE AND VOLUME ARE LIMITED TO THE MINIMUM AMOUNTS NECESSARY TO SUSTAIN THIS PURPOSE. THIS RIGHT SHALL CONTINUE TO BE UTILIZED IN ACCORDANCE WITH HISTORICAL PRACTICES.

* VOLUME:

PERIOD OF USE: MARCH 01 TO NOVEMBER 30

* POINT OF DIVERSION AND MEANS OF DIVERSION:

	LOT	BLK	QTR	SEC	SEC	TWP	RGE	COUNTY	MEANS
01			S2SW	32	01N	19W		RAVALLI	INSTREAM USE
02			NW	06	01S	19W		RAVALLI	INSTREAM USE
03			E2	01	01S	20W		RAVALLI	INSTREAM USE

* PLACE OF USE FOR FISH & WILDLIFE:

ACRES	LOT	BLK	QTR	SEC	SEC	TWP	RGE	COUNTY
001			E2	01	01S	20W		RAVALLI
002			S2SW	32	01N	19W		RAVALLI
003			NW	06	01S	19W		RAVALLI

****
* THE FOLLOWING ISSUES WERE IDENTIFIED BY THE DNRC DURING ITS EXAMINATION OF THIS WATER RIGHT CLAIM. THESE ISSUES MAY REMAIN UNRESOLVED IF NO OBJECTIONS ARE FILED. *
****

04/11/94

TEMPORARY PRELIMINARY DECREE
SOUTH END SUBBASIN - BITTERROOT RIVER
BASIN 76H
ABSTRACT OF WATER RIGHT CLAIM

WATER*RIGHT*NUMBER*76H*-W-050425-00*(CONTINUED)

REMARKS CONTINUED:

```
*                                                                              *
*         THIS CLAIMED PURPOSE (USE) CANNOT BE CONFIRMED.                      *
*         THERE APPEARS TO BE NO APPROPRIATION OF WATER AS THE                 *
*         METHOD OF DIVERSION IS INSTREAM USE.                                 *
*                                                                              *
*         THERE IS A QUESTION AS TO THE VALIDITY OF THIS                       *
*         CLAIMED RIGHT. IN THE MATTER OF THE DEARBORN DRAINAGE                *
*         AREA, 234 MONT. 343 (1988) (THE BEAN LAKE CASE) THE                  *
*         MONTANA SUPREME COURT STATED: "IT IS CLEAR THEREFORE                 *
*         THAT UNDER MONTANA LAW BEFORE 1973, NO APPROPRIATION                 *
*         RIGHT WAS RECOGNIZED FOR RECREATION, FISH AND                        *
*         WILDLIFE, EXCEPT THROUGH A MURPHY RIGHT STATUTE."                    *
*                                                                              *
*                                                                              *
********************************************************************************
```

A BETTER UNDERSTANDING OF YOUR CLAIMED WATER RIGHT CAN BE OBTAINED BY COMPARING YOUR RIGHT WITH OTHER CLAIMS IN THE BASIN. FOR EXAMPLE, COMPARE PRIORITY DATES, FLOW RATES, VOLUMES, OR ACRES IRRIGATED. ALSO, YOUR WATER RIGHT MAY BE SUBJECT TO WATER RIGHTS IN ADJOINING BASINS OR SUBBASINS AS WELL AS BEING SUBJECT TO OTHER RIGHTS ON YOUR SOURCE OF SUPPLY. FINALLY, YOUR WATER RIGHT MAY BE SUBJECT TO INDIAN RESERVED AND FEDERAL RESERVED WATER RIGHTS.

COMPLETE DETAILS REGARDING THE DNRC EXAMINATION RESULTS AND RELATED MATERIALS CAN BE REVIEWED AT THE OFFICE LOCATIONS IDENTIFIED IN THE DOCUMENT ENTITLED "NOTICE OF ENTRY OF TEMPORARY PRELIMINARY DECREE AND NOTICE OF AVAILABILITY."

SEE GENERAL FINDINGS OF FACT AND CONCLUSIONS OF LAW FOR FURTHER EXPLANATION OF YOUR CLAIMED WATER RIGHT. THESE FINDINGS CAN BE FOUND AS INDICATED IN THE DOCUMENT ENTITLED "NOTICE OF ENTRY OF TEMPORARY PRELIMINARY DECREE AND NOTICE OF AVAILABILITY." IF YOU NEED OBJECTION FORMS, OR HAVE QUESTIONS ABOUT WATER COURT PROCEDURES OR CHANGES TO YOUR RIGHT, YOU CAN CONTACT THE WATER COURT BY CALLING 1-800-624-3270 (WITHIN MONTANA ONLY) OR 1-406-586-4364, OR BY WRITING TO P.O. BOX 879, BOZEMAN MT 59771-0879.

TEMPORARY PRELIMINARY DECREE
SOUTH END SUBBASIN - BITTERROOT RIVER
BASIN 76H
ABSTRACT OF WATER RIGHT CLAIM

WATER*RIGHT*NUMBER*76H*-W-050426-00

IMPORTANT NOTICE

YOUR WATER RIGHT AS SHOWN ON THIS ABSTRACT MAY HAVE CHANGES FROM YOUR WATER RIGHT AS CLAIMED OR AMENDED. AN ASTERISK (*) HAS BEEN PLACED NEXT TO EACH ITEM CHANGED BY THE DEPARTMENT OF NATURAL RESOURCES AND CONSERVATION (DNRC) DURING THE EXAMINATION PROCESS. THESE CHANGES ARE AUTHORIZED BY THE MONTANA WATER COURT OR THE WATER RIGHT CLAIM EXAMINATION RULES AS ADOPTED BY THE MONTANA SUPREME COURT.

OBJECTIONS MAY BE FILED ACCORDING TO THE PROCEDURES OUTLINED IN THE DOCUMENT ENTITLED "NOTICE OF ENTRY OF TEMPORARY PRELIMINARY DECREE AND NOTICE OF AVAILABILITY." UNLESS OBJECTED TO OR CALLED IN ON MOTION OF THE MONTANA WATER COURT IN THIS DECREE OR IN THE PRELIMINARY DECREE, THE ELEMENTS OF THIS CLAIMED WATER RIGHT WILL APPEAR IN THE FINAL DECREE AS SHOWN ON THIS ABSTRACT. (SEE SECTION 85-2-233, MONTANA CODE ANNOTATED.)

OWNERS: USA (DEPT OF AGRICULTURE FOREST SERVICE)
PO BOX 7669
MISSOULA MT 59807

PURPOSE (USE): FISH & WILDLIFE

* SOURCE: UNNAMED TRIBUTARY OF CAMP CREEK, WEST FORK
SOURCE TYPE: SURFACE WATER

PRIORITY DATE: OCTOBER 03, 1905
TYPE OF HISTORICAL RIGHT: USE

* FLOW RATE: THE FLOW RATE AND VOLUME ARE LIMITED TO THE MINIMUM AMOUNTS NECESSARY TO SUSTAIN THIS PURPOSE. THIS RIGHT SHALL CONTINUE TO BE UTILIZED IN ACCORDANCE WITH HISTORICAL PRACTICES.

* VOLUME:

PERIOD OF USE: MARCH 01 TO NOVEMBER 30

* POINT OF DIVERSION AND MEANS OF DIVERSION:

	LOT	BLK	QTR SEC	SEC	TWP	RGE	COUNTY	MEANS
01			S2SW	16	01S	19W	RAVALLI	INSTREAM USE
02			W2W2NW	21	01S	19W	RAVALLI	INSTREAM USE
03			SESENE	20	01S	19W	RAVALLI	INSTREAM USE
04			N2SE	20	01S	19W	RAVALLI	INSTREAM USE
05			SENESW	20	01S	19W	RAVALLI	INSTREAM USE
06			S2SW	20	01S	19W	RAVALLI	INSTREAM USE
07			NWNW	29	01S	19W	RAVALLI	INSTREAM USE
08			NENE	30	01S	19W	RAVALLI	INSTREAM USE

* PLACE OF USE FOR FISH & WILDLIFE:

	ACRES	LOT	BLK	QTR SEC	SEC	TWP	RGE	COUNTY
001				NENE	30	01S	19W	RAVALLI
002				S2SW	16	01S	19W	RAVALLI
003				W2W2NW	21	01S	19W	RAVALLI
004				SESENE	20	01S	19W	RAVALLI
005				N2SE	20	01S	19W	RAVALLI
006				SENESW	20	01S	19W	RAVALLI
007				S2SW	20	01S	19W	RAVALLI

TEMPORARY PRELIMINARY DECREE
SOUTH END SUBBASIN - BITTERROOT RIVER
BASIN 76H
ABSTRACT OF WATER RIGHT CLAIM

WATER*RIGHT*NUMBER*76H*-W-050426-00* (CONTINUED)

PLACE OF USE CONTINUED:

008 NWNW 29 01S 19W RAVALLI

REMARKS:

THE PLACE OF USE WAS AMENDED BY THE CLAIMANT ON 06715788.

****
* THE FOLLOWING ISSUES WERE IDENTIFIED BY THE DNRC DURING ITS *
* EXAMINATION OF THIS WATER RIGHT CLAIM. THESE ISSUES MAY REMAIN *
* UNRESOLVED IF NO OBJECTIONS ARE FILED. *
*
*
*
* THIS CLAIMED PURPOSE (USE) CANNOT BE CONFIRMED. *
* THERE APPEARS TO BE NO APPROPRIATION OF WATER AS THE *
* METHOD OF DIVERSION IS INSTREAM USE. *
*
* THERE IS A QUESTION AS TO THE VALIDITY OF THIS *
* CLAIMED RIGHT. IN THE MATTER OF THE DEARBORN DRAINAGE *
* AREA, 234 MONT. 343 (1988) (THE BEAN LAKE CASE) THE *
* MONTANA SUPREME COURT STATED: "IT IS CLEAR THEREFORE *
* THAT UNDER MONTANA LAW BEFORE 1973, NO APPROPRIATION *
* RIGHT WAS RECOGNIZED FOR RECREATION, FISH AND *
* WILDLIFE, EXCEPT THROUGH A MURPHY RIGHT STATUTE." *
*
*
****

A BETTER UNDERSTANDING OF YOUR CLAIMED WATER RIGHT CAN BE OBTAINED BY COMPARING YOUR RIGHT WITH OTHER CLAIMS IN THE BASIN. FOR EXAMPLE, COMPARE PRIORITY DATES, FLOW RATES, VOLUMES, OR ACRES IRRIGATED. ALSO, YOUR WATER RIGHT MAY BE SUBJECT TO WATER RIGHTS IN ADJOINING BASINS OR SUBBASINS AS WELL AS BEING SUBJECT TO OTHER RIGHTS ON YOUR SOURCE OF SUPPLY. FINALLY, YOUR WATER RIGHT MAY BE SUBJECT TO INDIAN RESERVED AND FEDERAL RESERVED WATER RIGHTS.

COMPLETE DETAILS REGARDING THE DNRC EXAMINATION RESULTS AND RELATED MATERIALS CAN BE REVIEWED AT THE OFFICE LOCATIONS IDENTIFIED IN THE DOCUMENT ENTITLED "NOTICE OF ENTRY OF TEMPORARY PRELIMINARY DECREE AND NOTICE OF AVAILABILITY."

SEE GENERAL FINDINGS OF FACT AND CONCLUSIONS OF LAW FOR FURTHER EXPLANATION OF YOUR CLAIMED WATER RIGHT. THESE FINDINGS CAN BE FOUND AS INDICATED IN THE DOCUMENT ENTITLED "NOTICE OF ENTRY OF TEMPORARY PRELIMINARY DECREE AND NOTICE OF AVAILABILITY." IF YOU NEED OBJECTION FORMS, OR HAVE QUESTIONS ABOUT WATER COURT PROCEDURES OR CHANGES TO YOUR RIGHT, YOU CAN CONTACT THE WATER COURT BY CALLING 1-800-624-3270 (WITHIN MONTANA ONLY) OR 1-406-586-4364, OR BY WRITING TO P.O. BOX 879, BOZEMAN MT 59771-0879.

TEMPORARY PRELIMINARY DECREE
SOUTH END SUBBASIN - BITTERROOT RIVER
BASIN 76H
ABSTRACT OF WATER RIGHT CLAIM

WATER*RIGHT*NUMBER*76H*-W-050427-00

IMPORTANT NOTICE

YOUR WATER RIGHT AS SHOWN ON THIS ABSTRACT MAY HAVE CHANGES FROM YOUR WATER RIGHT AS CLAIMED OR AMENDED. AN ASTERISK (*) HAS BEEN PLACED NEXT TO EACH ITEM CHANGED BY THE DEPARTMENT OF NATURAL RESOURCES AND CONSERVATION (DNRC) DURING THE EXAMINATION PROCESS. THESE CHANGES ARE AUTHORIZED BY THE MONTANA WATER COURT OR THE WATER RIGHT CLAIM EXAMINATION RULES AS ADOPTED BY THE MONTANA SUPREME COURT.

OBJECTIONS MAY BE FILED ACCORDING TO THE PROCEDURES OUTLINED IN THE DOCUMENT ENTITLED "NOTICE OF ENTRY OF TEMPORARY PRELIMINARY DECREE AND NOTICE OF AVAILABILITY." UNLESS OBJECTED TO OR CALLED IN ON MOTION OF THE MONTANA WATER COURT IN THIS DECREE OR IN THE PRELIMINARY DECREE, THE ELEMENTS OF THIS CLAIMED WATER RIGHT WILL APPEAR IN THE FINAL DECREE AS SHOWN ON THIS ABSTRACT. (SEE SECTION 85-2-233, MONTANA CODE ANNOTATED.)

OWNERS: USA (DEPT OF AGRICULTURE FOREST SERVICE)
PO BOX 7669
MISSOULA MT 59807

PURPOSE (USE): FISH & WILDLIFE

SOURCE: WAUGH CREEK
SOURCE TYPE: SURFACE WATER

PRIORITY DATE: OCTOBER 03, 1905
TYPE OF HISTORICAL RIGHT: USE

* FLOW RATE: THE FLOW RATE AND VOLUME ARE LIMITED TO THE MINIMUM AMOUNTS NECESSARY TO SUSTAIN THIS PURPOSE. THIS RIGHT SHALL CONTINUE TO BE UTILIZED IN ACCORDANCE WITH HISTORICAL PRACTICES.

* VOLUME:

PERIOD OF USE: MARCH 01 TO NOVEMBER 30

* POINT OF DIVERSION AND MEANS OF DIVERSION:

	LOT	BLK	QTR	SEC	TWP	RGE	COUNTY	MEANS
01			S2NWNW	04	01S	19W	RAVALLI	INSTREAM USE
02			S2NE	05	01S	19W	RAVALLI	INSTREAM USE
03			SENW	05	01S	19W	RAVALLI	INSTREAM USE
04			NWSW	05	01S	19W	RAVALLI	INSTREAM USE
05			E2SE	06	01S	19W	RAVALLI	INSTREAM USE
06			NE	07	01S	19W	RAVALLI	INSTREAM USE
07			NWSE	07	01S	19W	RAVALLI	INSTREAM USE
08			NESW	07	01S	19W	RAVALLI	INSTREAM USE

* PLACE OF USE FOR FISH & WILDLIFE:

	ACRES	LOT	BLK	QTR	SEC	TWP	RGE	COUNTY
001				NESW	07	01S	19W	RAVALLI
002				S2NWNW	04	01S	19W	RAVALLI
003				S2NE	05	01S	19W	RAVALLI
004				SENW	05	01S	19W	RAVALLI
005				NWSW	05	01S	19W	RAVALLI
006				E2SE	06	01S	19W	RAVALLI
007				NE	07	01S	19W	RAVALLI

TEMPORARY PRELIMINARY DECREE
SOUTH END SUBBASIN - BITTERROOT RIVER
BASIN 76H
ABSTRACT OF WATER RIGHT CLAIM

WATER*RIGHT*NUMBER*76H*-W-050427-00*(CONTINUED)

PLACE OF USE CONTINUED:

008 NWSE 07 01S 19W RAVALLI

REMARKS:

THE FOLLOWING ELEMENTS WERE AMENDED BY THE CLAIMANT ON 06/15/88: POINT OF DIVERSION, PLACE OF USE.

****
* THE FOLLOWING ISSUES WERE IDENTIFIED BY THE DNRC DURING ITS *
* EXAMINATION OF THIS WATER RIGHT CLAIM. THESE ISSUES MAY REMAIN *
* UNRESOLVED IF NO OBJECTIONS ARE FILED. *
*
*
*
* THIS CLAIMED PURPOSE (USE) CANNOT BE CONFIRMED. *
* THERE APPEARS TO BE NO APPROPRIATION OF WATER AS THE *
* METHOD OF DIVERSION IS INSTREAM USE. *
*
* THERE IS A QUESTION AS TO THE VALIDITY OF THIS *
* CLAIMED RIGHT. IN THE MATTER OF THE DEARBORN DRAINAGE *
* AREA, 234 MONT. 343 (1988) (THE BEAN LAKE CASE) THE *
* MONTANA SUPREME COURT STATED: "IT IS CLEAR THEREFORE *
* THAT UNDER MONTANA LAW BEFORE 1973, NO APPROPRIATION *
* RIGHT WAS RECOGNIZED FOR RECREATION, FISH AND *
* WILDLIFE, EXCEPT THROUGH A MURPHY RIGHT STATUTE." *
*
*
****

A BETTER UNDERSTANDING OF YOUR CLAIMED WATER RIGHT CAN BE OBTAINED BY COMPARING YOUR RIGHT WITH OTHER CLAIMS IN THE BASIN. FOR EXAMPLE, COMPARE PRIORITY DATES, FLOW RATES, VOLUMES, OR ACRES IRRIGATED. ALSO, YOUR WATER RIGHT MAY BE SUBJECT TO WATER RIGHTS IN ADJOINING BASINS OR SUBBASINS AS WELL AS BEING SUBJECT TO OTHER RIGHTS ON YOUR SOURCE OF SUPPLY. FINALLY, YOUR WATER RIGHT MAY BE SUBJECT TO INDIAN RESERVED AND FEDERAL RESERVED WATER RIGHTS.

COMPLETE DETAILS REGARDING THE DNRC EXAMINATION RESULTS AND RELATED MATERIALS CAN BE REVIEWED AT THE OFFICE LOCATIONS IDENTIFIED IN THE DOCUMENT ENTITLED "NOTICE OF ENTRY OF TEMPORARY PRELIMINARY DECREE AND NOTICE OF AVAILABILITY."

SEE GENERAL FINDINGS OF FACT AND CONCLUSIONS OF LAW FOR FURTHER EXPLANATION OF YOUR CLAIMED WATER RIGHT. THESE FINDINGS CAN BE FOUND AS INDICATED IN THE DOCUMENT ENTITLED "NOTICE OF ENTRY OF TEMPORARY PRELIMINARY DECREE AND NOTICE OF AVAILABILITY." IF YOU NEED OBJECTION FORMS, OR HAVE QUESTIONS ABOUT WATER COURT PROCEDURES OR CHANGES TO YOUR RIGHT, YOU CAN CONTACT THE WATER COURT BY CALLING 1-800-624-3270 (WITHIN MONTANA ONLY) OR 1-406-586-4364, OR BY WRITING TO P.O. BOX 879, BOZEMAN MT 59771-0879.

TEMPORARY PRELIMINARY DECREE
SOUTH END SUBBASIN - BITTERROOT RIVER
BASIN 76H
ABSTRACT OF WATER RIGHT CLAIM

WATER*RIGHT*NUMBER*76H*-W-050428-00

IMPORTANT NOTICE

YOUR WATER RIGHT AS SHOWN ON THIS ABSTRACT MAY HAVE CHANGES FROM YOUR WATER RIGHT AS CLAIMED OR AMENDED. AN ASTERISK (*) HAS BEEN PLACED NEXT TO EACH ITEM CHANGED BY THE DEPARTMENT OF NATURAL RESOURCES AND CONSERVATION (DNRC) DURING THE EXAMINATION PROCESS. THESE CHANGES ARE AUTHORIZED BY THE MONTANA WATER COURT OR THE WATER RIGHT CLAIM EXAMINATION RULES AS ADOPTED BY THE MONTANA SUPREME COURT.

OBJECTIONS MAY BE FILED ACCORDING TO THE PROCEDURES OUTLINED IN THE DOCUMENT ENTITLED "NOTICE OF ENTRY OF TEMPORARY PRELIMINARY DECREE AND NOTICE OF AVAILABILITY." UNLESS OBJECTED TO OR CALLED IN ON MOTION OF THE MONTANA WATER COURT IN THIS DECREE OR IN THE PRELIMINARY DECREE, THE ELEMENTS OF THIS CLAIMED WATER RIGHT WILL APPEAR IN THE FINAL DECREE AS SHOWN ON THIS ABSTRACT. (SEE SECTION 85-2-233, MONTANA CODE ANNOTATED.)

OWNERS: USA (DEPT OF AGRICULTURE FOREST SERVICE)
PO BOX 7669
MISSOULA MT 59807

PURPOSE (USE): FISH & WILDLIFE

SOURCE: CAMP CREEK, WEST FORK
SOURCE TYPE: SURFACE WATER

PRIORITY DATE: OCTOBER 03, 1905
TYPE OF HISTORICAL RIGHT: USE

* FLOW RATE: THE FLOW RATE AND VOLUME ARE LIMITED TO THE MINIMUM AMOUNTS NECESSARY TO SUSTAIN THIS PURPOSE. THIS RIGHT SHALL CONTINUE TO BE UTILIZED IN ACCORDANCE WITH HISTORICAL PRACTICES.

* VOLUME:

PERIOD OF USE: MARCH 01 TO NOVEMBER 30

* POINT OF DIVERSION AND MEANS OF DIVERSION:

	LOT	BLK	QTR	SEC	SEC	TWP	RGE	COUNTY	MEANS
01			E2NW	16	01S	19W		RAVALLI	INSTREAM USE
02			E2SW	16	01S	19W		RAVALLI	INSTREAM USE
03			E2NW	21	01S	19W		RAVALLI	INSTREAM USE
04			SWSENE	21	01S	19W		RAVALLI	INSTREAM USE
05			NWNWSE	21	01S	19W		RAVALLI	INSTREAM USE
06			E2SW	21	01S	19W		RAVALLI	INSTREAM USE
07			SESWSW	21	01S	19W		RAVALLI	INSTREAM USE
08			NWNW	28	01S	19W		RAVALLI	INSTREAM USE
09			NE	29	01S	19W		RAVALLI	INSTREAM USE
10			W2SE	29	01S	19W		RAVALLI	INSTREAM USE
11			SESW	29	01S	19W		RAVALLI	INSTREAM USE
12			NW	32	01S	19W		RAVALLI	INSTREAM USE
13			SENE	31	01S	19W		RAVALLI	INSTREAM USE

* PLACE OF USE FOR FISH & WILDLIFE:

	ACRES	LOT	BLK	QTR	SEC	SEC	TWP	RGE	COUNTY
001				SENE	31	01S	19W		RAVALLI
002				E2NW	16	01S	19W		RAVALLI

TEMPORARY PRELIMINARY DECREE
SOUTH END SUBBASIN - BITTERROOT RIVER
BASIN 76H
ABSTRACT OF WATER RIGHT CLAIM

WATER RIGHT NUMBER 76H-W-050428-00 (CONTINUED)

PLACE OF USE CONTINUED:

003		E2SW	16	01S	19W	RAVALLI
004		E2NW	21	01S	19W	RAVALLI
005		SWSWNE	21	01S	19W	RAVALLI
006		NWNWSE	21	01S	19W	RAVALLI
007		E2SW	21	01S	19W	RAVALLI
008		SESWSW	21	01S	19W	RAVALLI
009		NWNW	28	01S	19W	RAVALLI
010		NE	29	01S	19W	RAVALLI
011		W2SE	29	01S	19W	RAVALLI
012		SESW	29	01S	19W	RAVALLI
013		NW	32	01S	19W	RAVALLI

REMARKS:

THE FOLLOWING ELEMENTS WERE AMENDED BY THE CLAIMANT ON 06/15/88: POINT OF DIVERSION, PLACE OF USE.

****
* THE FOLLOWING ISSUES WERE IDENTIFIED BY THE DNRC DURING ITS *
* EXAMINATION OF THIS WATER RIGHT CLAIM. THESE ISSUES MAY REMAIN *
* UNRESOLVED IF NO OBJECTIONS ARE FILED. *
*
*
*
* THIS CLAIMED PURPOSE (USE) CANNOT BE CONFIRMED. *
* THERE APPEARS TO BE NO APPROPRIATION OF WATER AS THE *
* METHOD OF DIVERSION IS INSTREAM USE. *
*
* THERE IS A QUESTION AS TO THE VALIDITY OF THIS *
* CLAIMED RIGHT. IN THE MATTER OF THE DEARBORN DRAINAGE *
* AREA, 234 MONT. 343 (1988) (THE BEAN LAKE CASE) THE *
* MONTANA SUPREME COURT STATED: "IT IS CLEAR THEREFORE *
* THAT UNDER MONTANA LAW BEFORE 1973, NO APPROPRIATION *
* RIGHT WAS RECOGNIZED FOR RECREATION, FISH AND *
* WILDLIFE, EXCEPT THROUGH A MURPHY RIGHT STATUTE." *
*
*
****

A BETTER UNDERSTANDING OF YOUR CLAIMED WATER RIGHT CAN BE OBTAINED BY COMPARING YOUR RIGHT WITH OTHER CLAIMS IN THE BASIN. FOR EXAMPLE, COMPARE PRIORITY DATES, FLOW RATES, VOLUMES, OR ACRES IRRIGATED. ALSO, YOUR WATER RIGHT MAY BE SUBJECT TO WATER RIGHTS IN ADJOINING BASINS OR SUBBASINS AS WELL AS BEING SUBJECT TO OTHER RIGHTS ON YOUR SOURCE OF SUPPLY. FINALLY, YOUR WATER RIGHT MAY BE SUBJECT TO INDIAN RESERVED AND FEDERAL RESERVED WATER RIGHTS.

COMPLETE DETAILS REGARDING THE DNRC EXAMINATION RESULTS AND RELATED MATERIALS CAN BE REVIEWED AT THE OFFICE LOCATIONS IDENTIFIED IN THE DOCUMENT ENTITLED "NOTICE OF ENTRY OF TEMPORARY PRELIMINARY DECREE AND NOTICE OF AVAILABILITY."

SEE GENERAL FINDINGS OF FACT AND CONCLUSIONS OF LAW FOR FURTHER EXPLANATION OF YOUR CLAIMED WATER RIGHT. THESE FINDINGS CAN BE FOUND AS INDICATED IN THE DOCUMENT ENTITLED "NOTICE OF ENTRY OF TEMPORARY PRELIMINARY DECREE AND NOTICE OF AVAILABILITY." IF YOU NEED OBJECTION FORMS, OR HAVE QUESTIONS ABOUT WATER COURT PROCEDURES OR CHANGES TO YOUR RIGHT, YOU CAN CONTACT THE WATER COURT BY CALLING 1-800-624-3270 (WITHIN MONTANA ONLY) OR 1-406-586-4364, OR BY WRITING TO P.O. BOX 879, BOZEMAN MT 59771-0879.

04/11/94
PAGE 1,411

TEMPORARY PRELIMINARY DECREE
SOUTH END SUBBASIN - BITTERROOT RIVER
BASIN 76H
ABSTRACT OF WATER RIGHT CLAIM

WATER*RIGHT*NUMBER*76H*-W-050429-00

IMPORTANT NOTICE

YOUR WATER RIGHT AS SHOWN ON THIS ABSTRACT MAY HAVE CHANGES FROM YOUR WATER RIGHT AS CLAIMED OR AMENDED. AN ASTERISK (*) HAS BEEN PLACED NEXT TO EACH ITEM CHANGED BY THE DEPARTMENT OF NATURAL RESOURCES AND CONSERVATION (DNRC) DURING THE EXAMINATION PROCESS. THESE CHANGES ARE AUTHORIZED BY THE MONTANA WATER COURT OR THE WATER RIGHT CLAIM EXAMINATION RULES AS ADOPTED BY THE MONTANA SUPREME COURT.

OBJECTIONS MAY BE FILED ACCORDING TO THE PROCEDURES OUTLINED IN THE DOCUMENT ENTITLED "NOTICE OF ENTRY OF TEMPORARY PRELIMINARY DECREE AND NOTICE OF AVAILABILITY." UNLESS OBJECTED TO OR CALLED IN ON MOTION OF THE MONTANA WATER COURT IN THIS DECREE OR IN THE PRELIMINARY DECREE, THE ELEMENTS OF THIS CLAIMED WATER RIGHT WILL APPEAR IN THE FINAL DECREE AS SHOWN ON THIS ABSTRACT. (SEE SECTION 85-2-233, MONTANA CODE ANNOTATED.)

OWNERS: USA (DEPT OF AGRICULTURE FOREST SERVICE)
PO BOX 7669
MISSOULA MT 59807

PURPOSE (USE): FISH & WILDLIFE

* SOURCE: CAMP CREEK, EAST FORK
SOURCE TYPE: SURFACE WATER

PRIORITY DATE: OCTOBER 03, 1905
TYPE OF HISTORICAL RIGHT: USE

* FLOW RATE: THE FLOW RATE AND VOLUME ARE LIMITED TO THE MINIMUM AMOUNTS NECESSARY TO SUSTAIN THIS PURPOSE. THIS RIGHT SHALL CONTINUE TO BE UTILIZED IN ACCORDANCE WITH HISTORICAL PRACTICES.

* VOLUME:

PERIOD OF USE: MARCH 01 TO NOVEMBER 30

* POINT OF DIVERSION AND MEANS OF DIVERSION:

	LOT	BLK	QTR	SEC	SEC	TWP	RGE	COUNTY	MEANS
01			NESE	16	01S	19W		RAVALLI	INSTREAM USE
02			W2SW	15	01S	19W		RAVALLI	INSTREAM USE
03			NW	22	01S	19W		RAVALLI	INSTREAM USE
04			SE	22	01S	19W		RAVALLI	INSTREAM USE
05			NE	27	01S	19W		RAVALLI	INSTREAM USE
06			NWSE	27	01S	19W		RAVALLI	INSTREAM USE
07			SW	27	01S	19W		RAVALLI	INSTREAM USE
08			W2NW	34	01S	19W		RAVALLI	INSTREAM USE
09			SENE	33	01S	19W		RAVALLI	INSTREAM USE
10			SE	33	01S	19W		RAVALLI	INSTREAM USE
11			NWNE	04	02S	19W		RAVALLI	INSTREAM USE
12			NENW	04	02S	19W		RAVALLI	INSTREAM USE

* PLACE OF USE FOR FISH & WILDLIFE:

	ACRES	LOT	BLK	QTR	SEC	SEC	TWP	RGE	COUNTY
001				NENW	04	02S	19W		RAVALLI
002				NESE	16	01S	19W		RAVALLI
003				W2SW	15	01S	19W		RAVALLI

04/11/94

TEMPORARY PRELIMINARY DECREE
SOUTH END SUBBASIN - BITTERROOT RIVER
BASIN 76H
ABSTRACT OF WATER RIGHT CLAIM

WATER*RIGHT*NUMBER*76M*-W-050429-00* (CONTINUED)

PLACE OF USE CONTINUED:

004		NW	22	01S	19W	RAVALLI
005		SE	15	01S	19W	RAVALLI
006		NE	27	01S	19W	RAVALLI
007		NWSE	27	01S	19W	RAVALLI
008		SW	27	01S	19W	RAVALLI
009		W2NW	34	01S	19W	RAVALLI
010		SENE	33	01S	19W	RAVALLI
011		SE	33	01S	19W	RAVALLI
012		NWNE	04	02S	19W	RAVALLI

REMARKS:

THE FOLLOWING ELEMENTS WERE AMENDED BY THE CLAIMANT ON 06/15/88: POINT OF DIVERSION, PLACE OF USE.

****
* THE FOLLOWING ISSUES WERE IDENTIFIED BY THE DNRC DURING ITS EXAMINATION OF THIS WATER RIGHT CLAIM. THESE ISSUES MAY REMAIN UNRESOLVED IF NO OBJECTIONS ARE FILED.
*
* THIS CLAIMED PURPOSE (USE) CANNOT BE CONFIRMED. THERE APPEARS TO BE NO APPROPRIATION OF WATER AS THE METHOD OF DIVERSION IS INSTREAM USE.
*
* THERE IS A QUESTION AS TO THE VALIDITY OF THIS CLAIMED RIGHT. IN THE MATTER OF THE DEARBORN DRAINAGE AREA, 234 MONT. 343 (1988) (THE BEAN LAKE CASE) THE MONTANA SUPREME COURT STATED: "IT IS CLEAR THEREFORE THAT UNDER MONTANA LAW BEFORE 1973, NO APPROPRIATION RIGHT WAS RECOGNIZED FOR RECREATION, FISH AND WILDLIFE, EXCEPT THROUGH A MURPHY RIGHT STATUTE."
****

A BETTER UNDERSTANDING OF YOUR CLAIMED WATER RIGHT CAN BE OBTAINED BY COMPARING YOUR RIGHT WITH OTHER CLAIMS IN THE BASIN. FOR EXAMPLE, COMPARE PRIORITY DATES, FLOW RATES, VOLUMES, OR ACRES IRRIGATED. ALSO, YOUR WATER RIGHT MAY BE SUBJECT TO WATER RIGHTS IN ADJOINING BASINS OR SUBBASINS AS WELL AS BEING SUBJECT TO OTHER RIGHTS ON YOUR SOURCE OF SUPPLY. FINALLY, YOUR WATER RIGHT MAY BE SUBJECT TO INDIAN RESERVED AND FEDERAL RESERVED WATER RIGHTS.

COMPLETE DETAILS REGARDING THE DNRC EXAMINATION RESULTS AND RELATED MATERIALS CAN BE REVIEWED AT THE OFFICE LOCATIONS IDENTIFIED IN THE DOCUMENT ENTITLED "NOTICE OF ENTRY OF TEMPORARY PRELIMINARY DECREE AND NOTICE OF AVAILABILITY."

SEE GENERAL FINDINGS OF FACT AND CONCLUSIONS OF LAW FOR FURTHER EXPLANATION OF YOUR CLAIMED WATER RIGHT. THESE FINDINGS CAN BE FOUND AS INDICATED IN THE DOCUMENT ENTITLED "NOTICE OF ENTRY OF TEMPORARY PRELIMINARY DECREE AND NOTICE OF AVAILABILITY." IF YOU NEED OBJECTION FORMS, OR HAVE QUESTIONS ABOUT WATER COURT PROCEDURES OR CHANGES TO YOUR RIGHT, YOU CAN CONTACT THE WATER COURT BY CALLING 1-800-624-3270 (WITHIN MONTANA ONLY) OR 1-406-586-4364, OR BY WRITING TO P.O. BOX 879, BOZEMAN MT 59771-0879.

TEMPORARY PRELIMINARY DECREE
SOUTH END SUBBASIN - BITTERROOT RIVER
BASIN 76H
ABSTRACT OF WATER RIGHT CLAIM

WATER RIGHT NUMBER 76H -W- 050430-00

IMPORTANT NOTICE

YOUR WATER RIGHT AS SHOWN ON THIS ABSTRACT MAY HAVE CHANGES FROM YOUR WATER RIGHT AS CLAIMED OR AMENDED. AN ASTERISK (*) HAS BEEN PLACED NEXT TO EACH ITEM CHANGED BY THE DEPARTMENT OF NATURAL RESOURCES AND CONSERVATION (DNRC) DURING THE EXAMINATION PROCESS. THESE CHANGES ARE AUTHORIZED BY THE MONTANA WATER COURT OR THE WATER RIGHT CLAIM EXAMINATION RULES AS ADOPTED BY THE MONTANA SUPREME COURT.

OBJECTIONS MAY BE FILED ACCORDING TO THE PROCEDURES OUTLINED IN THE DOCUMENT ENTITLED "NOTICE OF ENTRY OF TEMPORARY PRELIMINARY DECREE AND NOTICE OF AVAILABILITY." UNLESS OBJECTED TO OR CALLED IN ON MOTION OF THE MONTANA WATER COURT IN THIS DECREE OR IN THE PRELIMINARY DECREE, THE ELEMENTS OF THIS CLAIMED WATER RIGHT WILL APPEAR IN THE FINAL DECREE AS SHOWN ON THIS ABSTRACT. (SEE SECTION 85-2-233, MONTANA CODE ANNOTATED.)

OWNERS: USA (DEPT OF AGRICULTURE FOREST SERVICE)
PO BOX 7669
MISSOULA MT 59807

PURPOSE (USE): FISH & WILDLIFE

SOURCE: UNNAMED TRIBUTARY OF DICK CREEK
SOURCE TYPE: SURFACE WATER

PRIORITY DATE: OCTOBER 03, 1905
TYPE OF HISTORICAL RIGHT: USE

* FLOW RATE: THE FLOW RATE AND VOLUME ARE LIMITED TO THE MINIMUM AMOUNTS NECESSARY TO SUSTAIN THIS PURPOSE. THIS RIGHT SHALL CONTINUE TO BE UTILIZED IN ACCORDANCE WITH HISTORICAL PRACTICES.

* VOLUME:

PERIOD OF USE: MARCH 01 TO NOVEMBER 30

* POINT OF DIVERSION AND MEANS OF DIVERSION:

	LOT	BLK	QTR SEC	SEC	TWP	RGE	COUNTY	MEANS
01			W2SW	10	01S	19W	RAVALLI	INSTREAM USE
02			E2NW	15	01S	19W	RAVALLI	INSTREAM USE
03			S2NE	15	01S	19W	RAVALLI	INSTREAM USE
04			E2SE	15	01S	19W	RAVALLI	INSTREAM USE
05			NWSWSW	14	01S	19W	RAVALLI	INSTREAM USE

* PLACE OF USE FOR FISH & WILDLIFE:

	ACRES	LOT	BLK	QTR SEC	SEC	TWP	RGE	COUNTY
001				NWSWSW	14	01S	19W	RAVALLI
002				W2SW	10	01S	19W	RAVALLI
003				E2NW	15	01S	19W	RAVALLI
004				S2NE	15	01S	19W	RAVALLI
005				E2SE	15	01S	19W	RAVALLI

REMARKS:

TEMPORARY PRELIMINARY DECREE
SOUTH END SUBBASIN - BITTERROOT RIVER
BASIN 76H
ABSTRACT OF WATER RIGHT CLAIM

WATER*RIGHT*NUMBER*76H*-W-050430-00* (CONTINUED)

REMARKS CONTINUED:

THE FOLLOWING ELEMENTS WERE AMENDED BY THE CLAIMANT ON 06/15/88: SOURCE, POINT OF DIVERSION, PLACE OF USE.

****
* THE FOLLOWING ISSUES WERE IDENTIFIED BY THE DNRC DURING ITS *
* EXAMINATION OF THIS WATER RIGHT CLAIM. THESE ISSUES MAY REMAIN *
* UNRESOLVED IF NO OBJECTIONS ARE FILED. *
*
*
*
* THIS CLAIMED PURPOSE (USE) CANNOT BE CONFIRMED. *
* THERE APPEARS TO BE NO APPROPRIATION OF WATER AS THE *
* METHOD OF DIVERSION IS INSTREAM USE. *
*
* THERE IS A QUESTION AS TO THE VALIDITY OF THIS *
* CLAIMED RIGHT. IN THE MATTER OF THE DEARBORN DRAINAGE *
* AREA, 234 MONT. 343 (1988) (THE BEAN LAKE CASE) THE *
* MONTANA SUPREME COURT STATED: "IT IS CLEAR THEREFORE *
* THAT UNDER MONTANA LAW BEFORE 1973, NO APPROPRIATION *
* RIGHT WAS RECOGNIZED FOR RECREATION, FISH AND *
* WILDLIFE, EXCEPT THROUGH A MURPHY RIGHT STATUTE." *
*
*
****

A BETTER UNDERSTANDING OF YOUR CLAIMED WATER RIGHT CAN BE OBTAINED BY COMPARING YOUR RIGHT WITH OTHER CLAIMS IN THE BASIN. FOR EXAMPLE, COMPARE PRIORITY DATES, FLOW RATES, VOLUMES, OR ACRES IRRIGATED. ALSO, YOUR WATER RIGHT MAY BE SUBJECT TO WATER RIGHTS IN ADJOINING BASINS OR SUBBASINS AS WELL AS BEING SUBJECT TO OTHER RIGHTS ON YOUR SOURCE OF SUPPLY. FINALLY, YOUR WATER RIGHT MAY BE SUBJECT TO INDIAN RESERVED AND FEDERAL RESERVED WATER RIGHTS.

COMPLETE DETAILS REGARDING THE DNRC EXAMINATION RESULTS AND RELATED MATERIALS CAN BE REVIEWED AT THE OFFICE LOCATIONS IDENTIFIED IN THE DOCUMENT ENTITLED "NOTICE OF ENTRY OF TEMPORARY PRELIMINARY DECREE AND NOTICE OF AVAILABILITY."

SEE GENERAL FINDINGS OF FACT AND CONCLUSIONS OF LAW FOR FURTHER EXPLANATION OF YOUR CLAIMED WATER RIGHT. THESE FINDINGS CAN BE FOUND AS INDICATED IN THE DOCUMENT ENTITLED "NOTICE OF ENTRY OF TEMPORARY PRELIMINARY DECREE AND NOTICE OF AVAILABILITY." IF YOU NEED OBJECTION FORMS, OR HAVE QUESTIONS ABOUT WATER COURT PROCEDURES OR CHANGES TO YOUR RIGHT, YOU CAN CONTACT THE WATER COURT BY CALLING 1-800-624-3270 (WITHIN MONTANA ONLY) OR 1-406-586-4364, OR BY WRITING TO P.O. BOX 879, BOZEMAN MT 59771-0879.

04/11/94
PAGE 1,415

TEMPORARY PRELIMINARY DECREE
SOUTH END SUBBASIN - BITTERROOT RIVER
BASIN 76H
ABSTRACT OF WATER RIGHT CLAIM

WATER*RIGHT*NUMBER*76H*-W-050431-00

IMPORTANT NOTICE

YOUR WATER RIGHT AS SHOWN ON THIS ABSTRACT MAY HAVE CHANGES FROM YOUR WATER RIGHT AS CLAIMED OR AMENDED. AN ASTERISK (*) HAS BEEN PLACED NEXT TO EACH ITEM CHANGED BY THE DEPARTMENT OF NATURAL RESOURCES AND CONSERVATION (DNRC) DURING THE EXAMINATION PROCESS. THESE CHANGES ARE AUTHORIZED BY THE MONTANA WATER COURT OR THE WATER RIGHT CLAIM EXAMINATION RULES AS ADOPTED BY THE MONTANA SUPREME COURT.

OBJECTIONS MAY BE FILED ACCORDING TO THE PROCEDURES OUTLINED IN THE DOCUMENT ENTITLED "NOTICE OF ENTRY OF TEMPORARY PRELIMINARY DECREE AND NOTICE OF AVAILABILITY." UNLESS OBJECTED TO OR CALLED IN ON MOTION OF THE MONTANA WATER COURT IN THIS DECREE OR IN THE PRELIMINARY DECREE, THE ELEMENTS OF THIS CLAIMED WATER RIGHT WILL APPEAR IN THE FINAL DECREE AS SHOWN ON THIS ABSTRACT. (SEE SECTION 85-2-233, MONTANA CODE ANNOTATED.)

OWNERS: USA (DEPT OF AGRICULTURE FOREST SERVICE)
PO BOX 7669
MISSOULA MT 59807

PURPOSE (USE): FISH & WILDLIFE

SOURCE: TOLAN CREEK
SOURCE TY : SURFACE WATER

PRIORITY DATE: OCTOBER 03, 1905
TYPE OF HISTORICAL RIGHT: USE

* FLOW RATE: THE FLOW RATE AND VOLUME ARE LIMITED TO THE MINIMUM AMOUNTS NECESSARY TO SUSTAIN THIS PURPOSE. THIS RIGHT SHALL CONTINUE TO BE UTILIZED IN ACCORDANCE WITH HISTORICAL PRACTICES.

* VOLUME:

PERIOD OF USE: MARCH 01 TO NOVEMBER 30

* POINT OF DIVERSION AND MEANS OF DIVERSION:

	LOT	BLK	QTR	SEC	SEC	TWP	RGE	COUNTY	MEANS
01			NE	24	01N	19W	RAVALLI		INSTREAM USE
02			NW	19	01N	18W	RAVALLI		INSTREAM USE
03			S2	19	01N	18W	RAVALLI		INSTREAM USE
04			S2S2	20	01N	18W	RAVALLI		INSTREAM USE
05			N2NE	29	01N	18W	RAVALLI		INSTREAM USE
06			W2	28	01N	18W	RAVALLI		INSTREAM USE
07			E2	33	01N	18W	RAVALLI		INSTREAM USE
08			NENW	04	01S	18W	RAVALLI		INSTREAM USE
09			E2	04	01S	18W	RAVALLI		INSTREAM USE
10				09	01S	18W	RAVALLI		INSTREAM USE

* PLACE OF USE FOR FISH & WILDLIFE:

	ACRES	LOT	BLK	QTR	SEC	SEC	TWP	RGE	COUNTY
001						09	01S	18W	RAVALLI
002				NE		24	01N	19W	RAVALLI
003				NW		19	01N	18W	RAVALLI
004				S2		19	01N	18W	RAVALLI
005				S2S2		20	01N	18W	RAVALLI

TEMPORARY PRELIMINARY DECREE
SOUTH END SUBBASIN - BITTERROOT RIVER
BASIN 76H
ABSTRACT OF WATER RIGHT CLAIM

WATER*RIGHT*NUMBER*76H*-W-050431-00*(CONTINUED)

PLACE OF USE CONTINUED:

006	N2NE	29	01N	18W	RAVALLI
007	W2	28	01N	18W	RAVALLI
008	E2	33	01N	18W	RAVALLI
009	NENW	04	01S	18W	RAVALLI
010	E2	04	01S	18W	RAVALLI

****
* THE FOLLOWING ISSUES WERE IDENTIFIED BY THE DNRC DURING ITS *
* EXAMINATION OF THIS WATER RIGHT CLAIM. THESE ISSUES MAY REMAIN *
* UNRESOLVED IF NO OBJECTIONS ARE FILED. *
*
* THE PRIORITY DATE MAY BE QUESTIONABLE. THIS CLAIM IS *
* FOR A USE RIGHT ON TOLAN CREEK WITH A PRIORITY DATE *
* POSTDATING CASE NO. 4388, RAVALLI COUNTY. *
*
* THIS CLAIMED PURPOSE (USE) CANNOT BE CONFIRMED. *
* THERE APPEARS TO BE NO APPROPRIATION OF WATER AS THE *
* METHOD OF DIVERSION IS INSTREAM USE. *
*
* THERE IS A QUESTION AS TO THE VALIDITY OF THIS *
* CLAIMED RIGHT. IN THE MATTER OF THE DEARBORN DRAINAGE *
* AREA, 234 MONT. 343 (1988) (THE BEAN LAKE CASE) THE *
* MONTANA SUPREME COURT STATED: "IT IS CLEAR THEREFORE *
* THAT UNDER MONTANA LAW BEFORE 1973, NO APPROPRIATION *
* RIGHT WAS RECOGNIZED FOR RECREATION, FISH AND *
* WILDLIFE, EXCEPT THROUGH A MURPHY RIGHT STATUTE." *
*
****

A BETTER UNDERSTANDING OF YOUR CLAIMED WATER RIGHT CAN BE OBTAINED BY COMPARING YOUR RIGHT WITH OTHER CLAIMS IN THE BASIN. FOR EXAMPLE, COMPARE PRIORITY DATES, FLOW RATES, VOLUMES, OR ACRES IRRIGATED. ALSO, YOUR WATER RIGHT MAY BE SUBJECT TO WATER RIGHTS IN ADJOINING BASINS OR SUBBASINS AS WELL AS BEING SUBJECT TO OTHER RIGHTS ON YOUR SOURCE OF SUPPLY. FINALLY, YOUR WATER RIGHT MAY BE SUBJECT TO INDIAN RESERVED AND FEDERAL RESERVED WATER RIGHTS.

COMPLETE DETAILS REGARDING THE DNRC EXAMINATION RESULTS AND RELATED MATERIALS CAN BE REVIEWED AT THE OFFICE LOCATIONS IDENTIFIED IN THE DOCUMENT ENTITLED "NOTICE OF ENTRY OF TEMPORARY PRELIMINARY DECREE AND NOTICE OF AVAILABILITY."

SEE GENERAL FINDINGS OF FACT AND CONCLUSIONS OF LAW FOR FURTHER EXPLANATION OF YOUR CLAIMED WATER RIGHT. THESE FINDINGS CAN BE FOUND AS INDICATED IN THE DOCUMENT ENTITLED "NOTICE OF ENTRY OF TEMPORARY PRELIMINARY DECREE AND NOTICE OF AVAILABILITY." IF YOU NEED OBJECTION FORMS, OR HAVE QUESTIONS ABOUT WATER COURT PROCEDURES OR CHANGES TO YOUR RIGHT, YOU CAN CONTACT THE WATER COURT BY CALLING 1-800-624-3270 (WITHIN MONTANA ONLY) OR 1-406-586-4364, OR BY WRITING TO P.O. BOX 879, BOZEMAN MT 59771-0879.

TEMPORARY PRELIMINARY DECREE
SOUTH END SUBBASIN - BITTERROOT RIVER
BASIN 76H
ABSTRACT OF WATER RIGHT CLAIM

WATER*RIGHT*NUMBER*76H*-W-050432-00

IMPORTANT NOTICE

YOUR WATER RIGHT AS SHOWN ON THIS ABSTRACT MAY HAVE CHANGES FROM YOUR WATER RIGHT AS CLAIMED OR AMENDED. AN ASTERISK (*) HAS BEEN PLACED NEXT TO EACH ITEM CHANGED BY THE DEPARTMENT OF NATURAL RESOURCES AND CONSERVATION (DNRC) DURING THE EXAMINATION PROCESS. THESE CHANGES ARE AUTHORIZED BY THE MONTANA WATER COURT OR THE WATER RIGHT CLAIM EXAMINATION RULES AS ADOPTED BY THE MONTANA SUPREME COURT.

OBJECTIONS MAY BE FILED ACCORDING TO THE PROCEDURES OUTLINED IN THE DOCUMENT ENTITLED "NOTICE OF ENTRY OF TEMPORARY PRELIMINARY DECREE AND NOTICE OF AVAILABILITY." UNLESS OBJECTED TO OR CALLED IN ON MOTION OF THE MONTANA WATER COURT IN THIS DECREE OR IN THE PRELIMINARY DECREE, THE ELEMENTS OF THIS CLAIMED WATER RIGHT WILL APPEAR IN THE FINAL DECREE AS SHOWN ON THIS ABSTRACT. (SEE SECTION 85-2-233, MONTANA CODE ANNOTATED.)

OWNERS: USA (DEPT OF AGRICULTURE FOREST SERVICE)
PO BOX 7669
MISSOULA MT 59807

PURPOSE (USE): FISH & WILDLIFE

SOURCE: STONE CREEK
SOURCE TYPE: SURFACE WATER

PRIORITY DATE: OCTOBER 03, 1905
TYPE OF HISTORICAL RIGHT: USE

* FLOW RATE: THE FLOW RATE AND VOLUME ARE LIMITED TO THE MINIMUM AMOUNTS NECESSARY TO SUSTAIN THIS PURPOSE. THIS RIGHT SHALL CONTINUE TO BE UTILIZED IN ACCORDANCE WITH HISTORICAL PRACTICES.

* VOLUME:

PERIOD OF USE: FEBRUARY 01 TO NOVEMBER 30

* POINT OF DIVERSION AND MEANS OF DIVERSION:

	LOT	BLK	QTR	SEC	SEC	TWP	RGE	COUNTY	MEANS
01			E2NW	28	01N	18W	RAVALLI		INSTREAM USE
02			N2NE	28	01N	18W	RAVALLI		INSTREAM USE
03			SESE	21	01N	18W	RAVALLI		INSTREAM USE
04			SWSW	22	01N	18W	RAVALLI		INSTREAM USE

* PLACE OF USE FOR FISH & WILDLIFE:

	ACRES	LOT	BLK	QTR	SEC	SEC	TWP	RGE	COUNTY
001				SWSW	22	01N	18W	RAVALLI	
002				E2NW	28	01N	18W	RAVALLI	
003				N2NE	28	01N	18W	RAVALLI	
004				SESE	21	01N	18W	RAVALLI	

TEMPORARY PRELIMINARY DECREE
SOUTH END SUBBASIN - BITTERROOT RIVER
BASIN 76H
ABSTRACT OF WATER RIGHT CLAIM

WATER*RIGHT*NUMBER*76H*-W-050432-00*(CONTINUED)

REMARKS CONTINUED:

```
**************************************************************************
*  THE FOLLOWING ISSUES WERE IDENTIFIED BY THE DNRC DURING ITS           *
*  EXAMINATION OF THIS WATER RIGHT CLAIM.  THESE ISSUES MAY REMAIN       *
*  UNRESOLVED IF NO OBJECTIONS ARE FILED.                                *
*                                                                        *
*                                                                        *
*                                                                        *
*        THIS CLAIMED PURPOSE (USE) CANNOT BE CONFIRMED.                 *
*        THERE APPEARS TO BE NO APPROPRIATION OF WATER AS THE            *
*        METHOD OF DIVERSION IS INSTREAM USE.                            *
*                                                                        *
*        THERE IS A QUESTION AS TO THE VALIDITY OF THIS                  *
*        CLAIMED RIGHT. IN THE MATTER OF THE DEARBORN DRAINAGE           *
*        AREA, 234 MONT. 343 (1988) (THE BEAN LAKE CASE) THE             *
*        MONTANA SUPREME COURT STATED:  "IT IS CLEAR THEREFORE           *
*        THAT UNDER MONTANA LAW BEFORE 1973, NO APPROPRIATION            *
*        RIGHT WAS RECOGNIZED FOR RECREATION, FISH AND                   *
*        WILDLIFE, EXCEPT THROUGH A MURPHY RIGHT STATUTE."               *
*                                                                        *
*                                                                        *
**************************************************************************
```

A BETTER UNDERSTANDING OF YOUR CLAIMED WATER RIGHT CAN BE OBTAINED BY COMPARING YOUR RIGHT WITH OTHER CLAIMS IN THE BASIN. FOR EXAMPLE, COMPARE PRIORITY DATES, FLOW RATES, VOLUMES, OR ACRES IRRIGATED. ALSO, YOUR WATER RIGHT MAY BE SUBJECT TO WATER RIGHTS IN ADJOINING BASINS OR SUBBASINS AS WELL AS BEING SUBJECT TO OTHER RIGHTS ON YOUR SOURCE OF SUPPLY. FINALLY, YOUR WATER RIGHT MAY BE SUBJECT TO INDIAN RESERVED AND FEDERAL RESERVED WATER RIGHTS.

COMPLETE DETAILS REGARDING THE DNRC EXAMINATION RESULTS AND RELATED MATERIALS CAN BE REVIEWED AT THE OFFICE LOCATIONS IDENTIFIED IN THE DOCUMENT ENTITLED "NOTICE OF ENTRY OF TEMPORARY PRELIMINARY DECREE AND NOTICE OF AVAILABILITY."

SEE GENERAL FINDINGS OF FACT AND CONCLUSIONS OF LAW FOR FURTHER EXPLANATION OF YOUR CLAIMED WATER RIGHT. THESE FINDINGS CAN BE FOUND AS INDICATED IN THE DOCUMENT ENTITLED "NOTICE OF ENTRY OF TEMPORARY PRELIMINARY DECREE AND NOTICE OF AVAILABILITY." IF YOU NEED OBJECTION FORMS, OR HAVE QUESTIONS ABOUT WATER COURT PROCEDURES OR CHANGES TO YOUR RIGHT, YOU CAN CONTACT THE WATER COURT BY CALLING 1-800-624-3270 (WITHIN MONTANA ONLY) OR 1-406-586-4364, OR BY WRITING TO P.O. BOX 879, BOZEMAN MT 59771-0879.

04/11/94
PAGE 1,419

TEMPORARY PRELIMINARY DECREE
SOUTH END SUBBASIN - BITTERROOT RIVER
BASIN 76H
ABSTRACT OF WATER RIGHT CLAIM

WATER*RIGHT*NUMBER*76H*-W-050433-00

IMPORTANT NOTICE

YOUR WATER RIGHT AS SHOWN ON THIS ABSTRACT MAY HAVE CHANGES FROM YOUR WATER RIGHT AS CLAIMED OR AMENDED. AN ASTERISK (*) HAS BEEN PLACED NEXT TO EACH ITEM CHANGED BY THE DEPARTMENT OF NATURAL RESOURCES AND CONSERVATION (DNRC) DURING THE EXAMINATION PROCESS. THESE CHANGES ARE AUTHORIZED BY THE MONTANA WATER COURT OR THE WATER RIGHT CLAIM EXAMINATION RULES AS ADOPTED BY THE MONTANA SUPREME COURT.

OBJECTIONS MAY BE FILED ACCORDING TO THE PROCEDURES OUTLINED IN THE DOCUMENT ENTITLED "NOTICE OF ENTRY OF TEMPORARY PRELIMINARY DECREE AND NOTICE OF AVAILABILITY." UNLESS OBJECTED TO OR CALLED IN ON MOTION OF THE MONTANA WATER COURT IN THIS DECREE OR IN THE PRELIMINARY DECREE, THE ELEMENTS OF THIS CLAIMED WATER RIGHT WILL APPEAR IN THE FINAL DECREE AS SHOWN ON THIS ABSTRACT. (SEE SECTION 85-2-233, MONTANA CODE ANNOTATED.)

OWNERS: USA (DEPT OF AGRICULTURE FOREST SERVICE)
PO BOX 7669
MISSOULA MT 59807

PURPOSE (USE): FISH & WILDLIFE

* SOURCE: 4 B CREEK
SOURCE TYPE: SURFACE WATER

PRIORITY DATE: OCTOBER 03, 1905
TYPE OF HISTORICAL RIGHT: USE

* FLOW RATE: THE FLOW RATE AND VOLUME ARE LIMITED TO THE MINIMUM AMOUNTS NECESSARY TO SUSTAIN THIS PURPOSE. THIS RIGHT SHALL CONTINUE TO BE UTILIZED IN ACCORDANCE WITH HISTORICAL PRACTICES.

* VOLUME:

PERIOD OF USE: MARCH 01 TO NOVEMBER 30

* POINT OF DIVERSION AND MEANS OF DIVERSION:

	LOT	BLK	QTR	SEC	TWP	RGE	COUNTY	MEANS
01			NW	28	01N	18W	RAVALLI	INSTREAM USE
02			E2W2	21	01N	18W	RAVALLI	INSTREAM USE
03			W2W2NE	21	01N	18W	RAVALLI	INSTREAM USE
04			W2SWSE	16	01N	18W	RAVALLI	INSTREAM USE

* PLACE OF USE FOR FISH & WILDLIFE:

ACRES	LOT	BLK	QTR	SEC	TWP	RGE	COUNTY
001			W2SWSE	16	01N	18W	RAVALLI
002			NW	28	01N	18W	RAVALLI
003			E2W2	21	01N	18W	RAVALLI
004			W2W2NE	21	01N	18W	RAVALLI

TEMPORARY PRELIMINARY DECREE
SOUTH END SUBBASIN - BITTERROOT RIVER
BASIN 76H
ABSTRACT OF WATER RIGHT CLAIM

WATER*RIGHT*NUMBER*76H*-W-050433-00* (CONTINUED)

REMARKS CONTINUED:

```
**************************************************************************
*  THE FOLLOWING ISSUES WERE IDENTIFIED BY THE DNRC DURING ITS           *
*  EXAMINATION OF THIS WATER RIGHT CLAIM.  THESE ISSUES MAY REMAIN       *
*  UNRESOLVED IF NO OBJECTIONS ARE FILED.                                *
*                                                                        *
*                                                                        *
*                                                                        *
*        THIS CLAIMED PURPOSE (USE) CANNOT BE CONFIRMED.                 *
*        THERE APPEARS TO BE NO APPROPRIATION OF WATER AS THE            *
*        METHOD OF DIVERSION IS INSTREAM USE.                            *
*                                                                        *
*        THERE IS A QUESTION AS TO THE VALIDITY OF THIS                  *
*        CLAIMED RIGHT. IN THE MATTER OF THE DEARBORN DRAINAGE           *
*        AREA, 234 MONT. 343 (1988) (THE BEAN LAKE CASE) THE             *
*        MONTANA SUPREME COURT STATED:  "IT IS CLEAR THEREFORE           *
*        THAT UNDER MONTANA LAW BEFORE 1973, NO APPROPRIATION            *
*        RIGHT WAS RECOGNIZED FOR RECREATION, FISH AND                   *
*        WILDLIFE, EXCEPT THROUGH A MURPHY RIGHT STATUTE."               *
*                                                                        *
*                                                                        *
**************************************************************************
```

A BETTER UNDERSTANDING OF YOUR CLAIMED WATER RIGHT CAN BE OBTAINED BY COMPARING YOUR RIGHT WITH OTHER CLAIMS IN THE BASIN. FOR EXAMPLE, COMPARE PRIORITY DATES, FLOW RATES, VOLUMES, OR ACRES IRRIGATED. ALSO, YOUR WATER RIGHT MAY BE SUBJECT TO WATER RIGHTS IN ADJOINING BASINS OR SUBBASINS AS WELL AS BEING SUBJECT TO OTHER RIGHTS ON YOUR SOURCE OF SUPPLY. FINALLY, YOUR WATER RIGHT MAY BE SUBJECT TO INDIAN RESERVED AND FEDERAL RESERVED WATER RIGHTS.

COMPLETE DETAILS REGARDING THE DNRC EXAMINATION RESULTS AND RELATED MATERIALS CAN BE REVIEWED AT THE OFFICE LOCATIONS IDENTIFIED IN THE DOCUMENT ENTITLED "NOTICE OF ENTRY OF TEMPORARY PRELIMINARY DECREE AND NOTICE OF AVAILABILITY."

SEE GENERAL FINDINGS OF FACT AND CONCLUSIONS OF LAW FOR FURTHER EXPLANATION OF YOUR CLAIMED WATER RIGHT. THESE FINDINGS CAN BE FOUND AS INDICATED IN THE DOCUMENT ENTITLED "NOTICE OF ENTRY OF TEMPORARY PRELIMINARY DECREE AND NOTICE OF AVAILABILITY." IF YOU NEED OBJECTION FORMS, OR HAVE QUESTIONS ABOUT WATER COURT PROCEDURES OR CHANGES TO YOUR RIGHT, YOU CAN CONTACT THE WATER COURT BY CALLING 1-800-624-3270 (WITHIN MONTANA ONLY) OR 1-406-586-4364, OR BY WRITING TO P.O. BOX 879, BOZEMAN MT 59771-0879.

TEMPORARY PRELIMINARY DECREE
SOUTH END SUBBASIN - BITTERROOT RIVER
BASIN 76H
ABSTRACT OF WATER RIGHT CLAIM

WATER*RIGHT*NUMBER*76H*-W-050434-00

IMPORTANT NOTICE

YOUR WATER RIGHT AS SHOWN ON THIS ABSTRACT MAY HAVE CHANGES FROM YOUR WATER RIGHT AS CLAIMED OR AMENDED. AN ASTERISK (*) HAS BEEN PLACED NEXT TO EACH ITEM CHANGED BY THE DEPARTMENT OF NATURAL RESOURCES AND CONSERVATION (DNRC) DURING THE EXAMINATION PROCESS. THESE CHANGES ARE AUTHORIZED BY THE MONTANA WATER COURT OR THE WATER RIGHT CLAIM EXAMINATION RULES AS ADOPTED BY THE MONTANA SUPREME COURT.

OBJECTIONS MAY BE FILED ACCORDING TO THE PROCEDURES OUTLINED IN THE DOCUMENT ENTITLED "NOTICE OF ENTRY OF TEMPORARY PRELIMINARY DECREE AND NOTICE OF AVAILABILITY." UNLESS OBJECTED TO OR CALLED IN ON MOTION OF THE MONTANA WATER COURT IN THIS DECREE OR IN THE PRELIMINARY DECREE, THE ELEMENTS OF THIS CLAIMED WATER RIGHT WILL APPEAR IN THE FINAL DECREE AS SHOWN ON THIS ABSTRACT. (SEE SECTION 85-2-233, MONTANA CODE ANNOTATED.)

OWNERS: USA (DEPT OF AGRICULTURE FOREST SERVICE)
PO BOX 7669
MISSOULA MT 59807

PURPOSE (USE): FISH & WILDLIFE

SOURCE: GILBERT CREEK
SOURCE TYPE: SURFACE WATER

PRIORITY DATE: OCTOBER 03, 1905
TYPE OF HISTORICAL RIGHT: USE

* FLOW RATE: THE FLOW RATE AND VOLUME ARE LIMITED TO THE MINIMUM AMOUNTS NECESSARY TO SUSTAIN THIS PURPOSE. THIS RIGHT SHALL CONTINUE TO BE UTILIZED IN ACCORDANCE WITH HISTORICAL PRACTICES.

* VOLUME:

PERIOD OF USE: MARCH 01 TO NOVEMBER 30

* POINT OF DIVERSION AND MEANS OF DIVERSION:

	LOT	BLK	QTR SEC	SEC	TWP	RGE	COUNTY	MEANS
01			E2NW	08	01N	20W	RAVALLI	INSTREAM USE
02			NE	08	01N	20W	RAVALLI	INSTREAM USE
03			N2NW	09	01N	20W	RAVALLI	INSTREAM USE
04			N2N2NE	09	01N	20W	RAVALLI	INSTREAM USE
05			SESESE	04	01N	20W	RAVALLI	INSTREAM USE
06			S2S2SW	03	01N	20W	RAVALLI	INSTREAM USE

* PLACE OF USE FOR FISH & WILDLIFE:

	ACRES	LOT	BLK	QTR SEC	SEC	TWP	RGE	COUNTY
001				S2S2SW	03	01N	20W	RAVALLI
002				E2NW	08	01N	20W	RAVALLI
003				NE	08	01N	20W	RAVALLI
004				N2NW	09	01N	20W	RAVALLI
005				N2N2NE	09	01N	20W	RAVALLI
006				SESESE	04	01N	20W	RAVALLI

REMARKS:

TEMPORARY PRELIMINARY DECREE
SOUTH END SUBBASIN - BITTERROOT RIVER
BASIN 76H
ABSTRACT OF WATER RIGHT CLAIM

WATER*RIGHT*NUMBER*76H*-W-050434-00*(CONTINUED)

REMARKS CONTINUED:

THE FOLLOWING ELEMENTS WERE AMENDED BY THE CLAIMANT ON 05/03/89: POINT OF DIVERSION, MEANS OF DIVERSION, PLACE OF USE.

****
* THE FOLLOWING ISSUES WERE IDENTIFIED BY THE DNRC DURING ITS *
* EXAMINATION OF THIS WATER RIGHT CLAIM. THESE ISSUES MAY REMAIN *
* UNRESOLVED IF NO OBJECTIONS ARE FILED. *
*
*
*
* THIS CLAIMED PURPOSE (USE) CANNOT BE CONFIRMED. *
* THERE APPEARS TO BE NO APPROPRIATION OF WATER AS THE *
* METHOD OF DIVERSION IS INSTREAM USE. *
*
* THERE IS A QUESTION AS TO THE VALIDITY OF THIS *
* CLAIMED RIGHT. IN THE MATTER OF THE DEARBORN DRAINAGE *
* AREA, 234 MONT. 343 (1988) (THE BEAN LAKE CASE) THE *
* MONTANA SUPREME COURT STATED: "IT IS CLEAR THEREFORE *
* THAT UNDER MONTANA LAW BEFORE 1973, NO APPROPRIATION *
* RIGHT WAS RECOGNIZED FOR RECREATION, FISH AND *
* WILDLIFE, EXCEPT THROUGH A MURPHY RIGHT STATUTE." *
*
*
****

A BETTER UNDERSTANDING OF YOUR CLAIMED WATER RIGHT CAN BE OBTAINED BY COMPARING YOUR RIGHT WITH OTHER CLAIMS IN THE BASIN. FOR EXAMPLE, COMPARE PRIORITY DATES, FLOW RATES, VOLUMES, OR ACRES IRRIGATED. ALSO, YOUR WATER RIGHT MAY BE SUBJECT TO WATER RIGHTS IN ADJOINING BASINS OR SUBBASINS AS WELL AS BEING SUBJECT TO OTHER RIGHTS ON YOUR SOURCE OF SUPPLY. FINALLY, YOUR WATER RIGHT MAY BE SUBJECT TO INDIAN RESERVED AND FEDERAL RESERVED WATER RIGHTS.

COMPLETE DETAILS REGARDING THE DNRC EXAMINATION RESULTS AND RELATED MATERIALS CAN BE REVIEWED AT THE OFFICE LOCATIONS IDENTIFIED IN THE DOCUMENT ENTITLED "NOTICE OF ENTRY OF TEMPORARY PRELIMINARY DECREE AND NOTICE OF AVAILABILITY."

SEE GENERAL FINDINGS OF FACT AND CONCLUSIONS OF LAW FOR FURTHER EXPLANATION OF YOUR CLAIMED WATER RIGHT. THESE FINDINGS CAN BE FOUND AS INDICATED IN THE DOCUMENT ENTITLED "NOTICE OF ENTRY OF TEMPORARY PRELIMINARY DECREE AND NOTICE OF AVAILABILITY." IF YOU NEED OBJECTION FORMS, OR HAVE QUESTIONS ABOUT WATER COURT PROCEDURES OR CHANGES TO YOUR RIGHT, YOU CAN CONTACT THE WATER COURT BY CALLING 1-800-624-3270 (WITHIN MONTANA ONLY) OR 1-406-586-4364, OR BY WRITING TO P.O. BOX 879, BOZEMAN MT 59771-0879.

04/11/94
PAGE 1,423

TEMPORARY PRELIMINARY DECREE
SOUTH END SUBBASIN - BITTERROOT RIVER
BASIN 76H
ABSTRACT OF WATER RIGHT CLAIM

WATER*RIGHT*NUMBER*76H*-W-050435-00

IMPORTANT NOTICE

YOUR WATER RIGHT AS SHOWN ON THIS ABSTRACT MAY HAVE CHANGES FROM YOUR WATER RIGHT AS CLAIMED OR AMENDED. AN ASTERISK (*) HAS BEEN PLACED NEXT TO EACH ITEM CHANGED BY THE DEPARTMENT OF NATURAL RESOURCES AND CONSERVATION (DNRC) DURING THE EXAMINATION PROCESS. THESE CHANGES ARE AUTHORIZED BY THE MONTANA WATER COURT OR THE WATER RIGHT CLAIM EXAMINATION RULES AS ADOPTED BY THE MONTANA SUPREME COURT.

OBJECTIONS MAY BE FILED ACCORDING TO THE PROCEDURES OUTLINED IN THE DOCUMENT ENTITLED "NOTICE OF ENTRY OF TEMPORARY PRELIMINARY DECREE AND NOTICE OF AVAILABILITY." UNLESS OBJECTED TO OR CALLED IN ON MOTION OF THE MONTANA WATER COURT IN THIS DECREE OR IN THE PRELIMINARY DECREE, THE ELEMENTS OF THIS CLAIMED WATER RIGHT WILL APPEAR IN THE FINAL DECREE AS SHOWN ON THIS ABSTRACT. (SEE SECTION 85-2-233, MONTANA CODE ANNOTATED.)

OWNERS: USA (DEPT OF AGRICULTURE FOREST SERVICE)
PO BOX 7669
MISSOULA MT 59807

PURPOSE (USE): FISH & WILDLIFE

SOURCE: LUPINE CREEK
SOURCE TYPE: SURFACE WATER

PRIORITY DATE: OCTOBER 03, 1905
TYPE OF HISTORICAL RIGHT: USE

* FLOW RATE: THE FLOW RATE AND VOLUME ARE LIMITED TO THE MINIMUM AMOUNTS NECESSARY TO SUSTAIN THIS PURPOSE. THIS RIGHT SHALL CONTINUE TO BE UTILIZED IN ACCORDANCE WITH HISTORICAL PRACTICES.

* VOLUME:

PERIOD OF USE: MARCH 01 TO NOVEMBER 30

* POINT OF DIVERSION AND MEANS OF DIVERSION:

	LOT	BLK	QTR	SEC	TWP	RGE	COUNTY	MEANS
01			NWSWNE	26	01N	20W	RAVALLI	INSTREAM USE
02			NW	26	01N	20W	RAVALLI	INSTREAM USE
03			W2SWSW	23	01N	20W	RAVALLI	INSTREAM USE
04			E2E2SE	22	01N	20W	RAVALLI	INSTREAM USE
05			SENE	22	01N	20W	RAVALLI	INSTREAM USE

* PLACE OF USE FOR FISH & WILDLIFE:

ACRES	LOT	BLK	QTR	SEC	TWP	RGE	COUNTY
001			SENE	22	01N	20W	RAVALLI
002			NWSWNE	26	01N	20W	RAVALLI
003			NW	26	01N	20W	RAVALLI
004			W2SWSW	23	01N	20W	RAVALLI
005			E2E2SE	22	01N	20W	RAVALLI

REMARKS:

TEMPORARY PRELIMINARY DECREE
SOUTH END SUBBASIN - BITTERROOT RIVER
BASIN 76H
ABSTRACT OF WATER RIGHT CLAIM

WATER*RIGHT*NUMBER*76H*-W-050435-00* (CONTINUED)

REMARKS CONTINUED:

THE FOLLOWING ELEMENTS WERE AMENDED BY THE CLAIMANT ON 05/03/89: POINT OF DIVERSION, MEANS OF DIVERSION, PLACE OF USE.

****
* THE FOLLOWING ISSUES WERE IDENTIFIED BY THE DNRC DURING ITS *
* EXAMINATION OF THIS WATER RIGHT CLAIM. THESE ISSUES MAY REMAIN *
* UNRESOLVED IF NO OBJECTIONS ARE FILED. *
*
*
*
* THIS CLAIMED PURPOSE (USE) CANNOT BE CONFIRMED. *
* THERE APPEARS TO BE NO APPROPRIATION OF WATER AS THE *
* METHOD OF DIVERSION IS INSTREAM USE. *
*
* THERE IS A QUESTION AS TO THE VALIDITY OF THIS *
* CLAIMED RIGHT. IN THE MATTER OF THE DEARBORN DRAINAGE *
* AREA, 234 MONT. 343 (1988) (THE BEAN LAKE CASE) THE *
* MONTANA SUPREME COURT STATED: "IT IS CLEAR THEREFORE *
* THAT UNDER MONTANA LAW BEFORE 1973, NO APPROPRIATION *
* RIGHT WAS RECOGNIZED FOR RECREATION, FISH AND *
* WILDLIFE, EXCEPT THROUGH A MURPHY RIGHT STATUTE." *
*
*
****

A BETTER UNDERSTANDING OF YOUR CLAIMED WATER RIGHT CAN BE OBTAINED BY COMPARING YOUR RIGHT WITH OTHER CLAIMS IN THE BASIN. FOR EXAMPLE, COMPARE PRIORITY DATES, FLOW RATES, VOLUMES, OR ACRES IRRIGATED. ALSO, YOUR WATER RIGHT MAY BE SUBJECT TO WATER RIGHTS IN ADJOINING BASINS OR SUBBASINS AS WELL AS BEING SUBJECT TO OTHER RIGHTS ON YOUR SOURCE OF SUPPLY. FINALLY, YOUR WATER RIGHT MAY BE SUBJECT TO INDIAN RESERVED AND FEDERAL RESERVED WATER RIGHTS.

COMPLETE DETAILS REGARDING THE DNRC EXAMINATION RESULTS AND RELATED MATERIALS CAN BE REVIEWED AT THE OFFICE LOCATIONS IDENTIFIED IN THE DOCUMENT ENTITLED "NOTICE OF ENTRY OF TEMPORARY PRELIMINARY DECREE AND NOTICE OF AVAILABILITY."

SEE GENERAL FINDINGS OF FACT AND CONCLUSIONS OF LAW FOR FURTHER EXPLANATION OF YOUR CLAIMED WATER RIGHT. THESE FINDINGS CAN BE FOUND AS INDICATED IN THE DOCUMENT ENTITLED "NOTICE OF ENTRY OF TEMPORARY PRELIMINARY DECREE AND NOTICE OF AVAILABILITY." IF YOU NEED OBJECTION FORMS, OR HAVE QUESTIONS ABOUT WATER COURT PROCEDURES OR CHANGES TO YOUR RIGHT, YOU CAN CONTACT THE WATER COURT BY CALLING 1-800-624-3270 (WITHIN MONTANA ONLY) OR 1-406-586-4364, OR BY WRITING TO P.O. BOX 879, BOZEMAN MT 59771-0879.

04/11/94
PAGE 1,425

TEMPORARY PRELIMINARY DECREE
SOUTH END SUBBASIN - BITTERROOT RIVER
BASIN 76H
ABSTRACT OF WATER RIGHT CLAIM

WATER RIGHT NUMBER 76H -W-050436-00

IMPORTANT NOTICE

YOUR WATER RIGHT AS SHOWN ON THIS ABSTRACT MAY HAVE CHANGES FROM YOUR WATER RIGHT AS CLAIMED OR AMENDED. AN ASTERISK (*) HAS BEEN PLACED NEXT TO EACH ITEM CHANGED BY THE DEPARTMENT OF NATURAL RESOURCES AND CONSERVATION (DNRC) DURING THE EXAMINATION PROCESS. THESE CHANGES ARE AUTHORIZED BY THE MONTANA WATER COURT OR THE WATER RIGHT CLAIM EXAMINATION RULES AS ADOPTED BY THE MONTANA SUPREME COURT.

OBJECTIONS MAY BE FILED ACCORDING TO THE PROCEDURES OUTLINED IN THE DOCUMENT ENTITLED "NOTICE OF ENTRY OF TEMPORARY PRELIMINARY DECREE AND NOTICE OF AVAILABILITY." UNLESS OBJECTED TO OR CALLED IN ON MOTION OF THE MONTANA WATER COURT IN THIS DECREE OR IN THE PRELIMINARY DECREE, THE ELEMENTS OF THIS CLAIMED WATER RIGHT WILL APPEAR IN THE FINAL DECREE AS SHOWN ON THIS ABSTRACT. (SEE SECTION 85-2-233, MONTANA CODE ANNOTATED.)

OWNERS: USA (DEPT OF AGRICULTURE FOREST SERVICE)
PO BOX 7669
MISSOULA MT 59807

PURPOSE (USE): FISH & WILDLIFE

SOURCE: PLANET CREEK
SOURCE TYPE: SURFACE WATER

PRIORITY DATE: OCTOBER 03, 1905
TYPE OF HISTORICAL RIGHT: USE

* FLOW RATE: THE FLOW RATE AND VOLUME ARE LIMITED TO THE MINIMUM AMOUNTS NECESSARY TO SUSTAIN THIS PURPOSE. THIS RIGHT SHALL CONTINUE TO BE UTILIZED IN ACCORDANCE WITH HISTORICAL PRACTICES.

* VOLUME:

PERIOD OF USE: MARCH 01 TO NOVEMBER 30

* POINT OF DIVERSION AND MEANS OF DIVERSION:

	LOT	BLK	QTR SEC	SEC	TWP	RGE	COUNTY	MEANS
01			NENW	23	01N	20W	RAVALLI	INSTREAM USE
02			NE	23	01N	20W	RAVALLI	INSTREAM USE
03			SWSWNW	24	01N	20W	RAVALLI	INSTREAM USE

* PLACE OF USE FOR FISH & WILDLIFE:

	ACRES	LOT	BLK	QTR SEC	SEC	TWP	RGE	COUNTY
001				SWSWNW	24	01N	20W	RAVALLI
002				NENW	23	01N	20W	RAVALLI
003				NE	23	01N	20W	RAVALLI

REMARKS:

THE FOLLOWING ELEMENTS WERE AMENDED BY THE CLAIMANT ON 05/03/89: POINT OF DIVERSION, MEANS OF DIVERSION, PLACE OF USE.

TEMPORARY PRELIMINARY DECREE
SOUTH END SUBBASIN - BITTERROOT RIVER
BASIN 76H
ABSTRACT OF WATER RIGHT CLAIM

WATER*RIGHT*NUMBER*76H*-W-050436-00*(CONTINUED)

REMARKS CONTINUED:

```
**************************************************************************
*  THE FOLLOWING ISSUES WERE IDENTIFIED BY THE DNRC DURING ITS           *
*  EXAMINATION OF THIS WATER RIGHT CLAIM.  THESE ISSUES MAY REMAIN       *
*  UNRESOLVED IF NO OBJECTIONS ARE FILED.                                *
*                                                                        *
*                                                                        *
*                                                                        *
*        THIS CLAIMED PURPOSE (USE) CANNOT BE CONFIRMED.                 *
*        THERE APPEARS TO BE NO APPROPRIATION OF WATER AS THE            *
*        METHOD OF DIVERSION IS INSTREAM USE.                            *
*                                                                        *
*        THERE IS A QUESTION AS TO THE VALIDITY OF THIS                  *
*        CLAIMED RIGHT. IN THE MATTER OF THE DEARBORN DRAINAGE           *
*        AREA, 234 MONT. 343 (1988) (THE BEAN LAKE CASE) THE             *
*        MONTANA SUPREME COURT STATED:  "IT IS CLEAR THEREFORE           *
*        THAT UNDER MONTANA LAW BEFORE 1973, NO APPROPRIATION            *
*        RIGHT WAS RECOGNIZED FOR RECREATION, FISH AND                   *
*        WILDLIFE, EXCEPT THROUGH A MURPHY RIGHT STATUTE."               *
*                                                                        *
*                                                                        *
**************************************************************************
```

A BETTER UNDERSTANDING OF YOUR CLAIMED WATER RIGHT CAN BE OBTAINED BY COMPARING YOUR RIGHT WITH OTHER CLAIMS IN THE BASIN. FOR EXAMPLE, COMPARE PRIORITY DATES, FLOW RATES, VOLUMES, OR ACRES IRRIGATED. ALSO, YOUR WATER RIGHT MAY BE SUBJECT TO WATER RIGHTS IN ADJOINING BASINS OR SUBBASINS AS WELL AS BEING SUBJECT TO OTHER RIGHTS ON YOUR SOURCE OF SUPPLY. FINALLY, YOUR WATER RIGHT MAY BE SUBJECT TO INDIAN RESERVED AND FEDERAL RESERVED WATER RIGHTS.

COMPLETE DETAILS REGARDING THE DNRC EXAMINATION RESULTS AND RELATED MATERIALS CAN BE REVIEWED AT THE OFFICE LOCATIONS IDENTIFIED IN THE DOCUMENT ENTITLED "NOTICE OF ENTRY OF TEMPORARY PRELIMINARY DECREE AND NOTICE OF AVAILABILITY."

SEE GENERAL FINDINGS OF FACT AND CONCLUSIONS OF LAW FOR FURTHER EXPLANATION OF YOUR CLAIMED WATER RIGHT. THESE FINDINGS CAN BE FOUND AS INDICATED IN THE DOCUMENT ENTITLED "NOTICE OF ENTRY OF TEMPORARY PRELIMINARY DECREE AND NOTICE OF AVAILABILITY." IF YOU NEED OBJECTION FORMS, OR HAVE QUESTIONS ABOUT WATER COURT PROCEDURES OR CHANGES TO YOUR RIGHT, YOU CAN CONTACT THE WATER COURT BY CALLING 1-800-624-3270 (WITHIN MONTANA ONLY) OR 1-406-586-4364, OR BY WRITING TO P.O. BOX 879, BOZEMAN MT 59771-0879.

TEMPORARY PRELIMINARY DECREE
SOUTH END SUBBASIN - BITTERROOT RIVER
BASIN 76H
ABSTRACT OF WATER RIGHT CLAIM

WATER*RIGHT*NUMBER*76H*-W-050437-00

IMPORTANT NOTICE

YOUR WATER RIGHT AS SHOWN ON THIS ABSTRACT MAY HAVE CHANGES FROM YOUR WATER RIGHT AS CLAIMED OR AMENDED. AN ASTERISK (*) HAS BEEN PLACED NEXT TO EACH ITEM CHANGED BY THE DEPARTMENT OF NATURAL RESOURCES AND CONSERVATION (DNRC) DURING THE EXAMINATION PROCESS. THESE CHANGES ARE AUTHORIZED BY THE MONTANA WATER COURT OR THE WATER RIGHT CLAIM EXAMINATION RULES AS ADOPTED BY THE MONTANA SUPREME COURT.

OBJECTIONS MAY BE FILED ACCORDING TO THE PROCEDURES OUTLINED IN THE DOCUMENT ENTITLED "NOTICE OF ENTRY OF TEMPORARY PRELIMINARY DECREE AND NOTICE OF AVAILABILITY." UNLESS OBJECTED TO OR CALLED IN ON MOTION OF THE MONTANA WATER COURT IN THIS DECREE OR IN THE PRELIMINARY DECREE, THE ELEMENTS OF THIS CLAIMED WATER RIGHT WILL APPEAR IN THE FINAL DECREE AS SHOWN ON THIS ABSTRACT. (SEE SECTION 85-2-233, MONTANA CODE ANNOTATED.)

OWNERS: USA (DEPT OF AGRICULTURE FOREST SERVICE)
PO BOX 7669
MISSOULA MT 59807

PURPOSE (USE): FISH & WILDLIFE

* SOURCE: UNNAMED TRIBUTARY OF WARM SPRINGS CREEK
SOURCE TYPE: SURFACE WATER

PRIORITY DATE: OCTOBER 03, 1905
TYPE OF HISTORICAL RIGHT: USE

* FLOW RATE: THE FLOW RATE AND VOLUME ARE LIMITED TO THE MINIMUM AMOUNTS NECESSARY TO SUSTAIN THIS PURPOSE. THIS RIGHT SHALL CONTINUE TO BE UTILIZED IN ACCORDANCE WITH HISTORICAL PRACTICES.

* VOLUME:

PERIOD OF USE: MARCH 01 TO NOVEMBER 30

* POINT OF DIVERSION AND MEANS OF DIVERSION:

	LOT	BLK	QTR SEC	SEC	TWP	RGE	COUNTY	MEANS
01			NESWNE	14	01N	20W	RAVALLI	INSTREAM USE
02			SENE	14	01N	20W	RAVALLI	INSTREAM USE
03			S2NW	13	01N	20W	RAVALLI	INSTREAM USE
04			E2SW	13	01N	20W	RAVALLI	INSTREAM USE

* PLACE OF USE FOR FISH & WILDLIFE:

ACRES	LOT	BLK	QTR SEC	SEC	TWP	RGE	COUNTY
001			E2SW	13	01N	20W	RAVALLI
002			NESWNE	14	01N	20W	RAVALLI
003			SENE	14	01N	20W	RAVALLI
004			S2NW	13	01N	20W	RAVALLI

REMARKS:

TEMPORARY PRELIMINARY DECREE
SOUTH END SUBBASIN - BITTERROOT RIVER
BASIN 76H
ABSTRACT OF WATER RIGHT CLAIM

WATER RIGHT NUMBER 76H - W - 050437 - 00 (CONTINUED)

REMARKS CONTINUED:

THE FOLLOWING ELEMENTS WERE AMENDED BY THE CLAIMANT ON 05/03/89: POINT OF DIVERSION, MEANS OF DIVERSION, PLACE OF USE.

****
* THE FOLLOWING ISSUES WERE IDENTIFIED BY THE DNRC DURING ITS EXAMINATION OF THIS WATER RIGHT CLAIM. THESE ISSUES MAY REMAIN UNRESOLVED IF NO OBJECTIONS ARE FILED. *
*
* THIS CLAIMED PURPOSE (USE) CANNOT BE CONFIRMED. THERE APPEARS TO BE NO APPROPRIATION OF WATER AS THE METHOD OF DIVERSION IS INSTREAM USE. *
*
* THERE IS A QUESTION AS TO THE VALIDITY OF THIS CLAIMED RIGHT. IN THE MATTER OF THE DEARBORN DRAINAGE AREA, 234 MONT. 343 (1988) (THE BEAN LAKE CASE) THE MONTANA SUPREME COURT STATED: "IT IS CLEAR THEREFORE THAT UNDER MONTANA LAW BEFORE 1973, NO APPROPRIATION RIGHT WAS RECOGNIZED FOR RECREATION, FISH AND WILDLIFE, EXCEPT THROUGH A MURPHY RIGHT STATUTE." *
****

A BETTER UNDERSTANDING OF YOUR CLAIMED WATER RIGHT CAN BE OBTAINED BY COMPARING YOUR RIGHT WITH OTHER CLAIMS IN THE BASIN. FOR EXAMPLE, COMPARE PRIORITY DATES, FLOW RATES, VOLUMES, OR ACRES IRRIGATED. ALSO, YOUR WATER RIGHT MAY BE SUBJECT TO WATER RIGHTS IN ADJOINING BASINS OR SUBBASINS AS WELL AS BEING SUBJECT TO OTHER RIGHTS ON YOUR SOURCE OF SUPPLY. FINALLY, YOUR WATER RIGHT MAY BE SUBJECT TO INDIAN RESERVED AND FEDERAL RESERVED WATER RIGHTS.

COMPLETE DETAILS REGARDING THE DNRC EXAMINATION RESULTS AND RELATED MATERIALS CAN BE REVIEWED AT THE OFFICE LOCATIONS IDENTIFIED IN THE DOCUMENT ENTITLED "NOTICE OF ENTRY OF TEMPORARY PRELIMINARY DECREE AND NOTICE OF AVAILABILITY."

SEE GENERAL FINDINGS OF FACT AND CONCLUSIONS OF LAW FOR FURTHER EXPLANATION OF YOUR CLAIMED WATER RIGHT. THESE FINDINGS CAN BE FOUND AS INDICATED IN THE DOCUMENT ENTITLED "NOTICE OF ENTRY OF TEMPORARY PRELIMINARY DECREE AND NOTICE OF AVAILABILITY." IF YOU NEED OBJECTION FORMS, OR HAVE QUESTIONS ABOUT WATER COURT PROCEDURES OR CHANGES TO YOUR RIGHT, YOU CAN CONTACT THE WATER COURT BY CALLING 1-800-624-3270 (WITHIN MONTANA ONLY) OR 1-406-586-4364, OR BY WRITING TO P.O. BOX 879, BOZEMAN MT 59771-0879.

TEMPORARY PRELIMINARY DECREE
SOUTH END SUBBASIN - BITTERROOT RIVER
BASIN 76H
ABSTRACT OF WATER RIGHT CLAIM

WATER*RIGHT*NUMBER*76H*-W-050450-00

IMPORTANT NOTICE

YOUR WATER RIGHT AS SHOWN ON THIS ABSTRACT MAY HAVE CHANGES FROM YOUR WATER RIGHT AS CLAIMED OR AMENDED. AN ASTERISK (*) HAS BEEN PLACED NEXT TO EACH ITEM CHANGED BY THE DEPARTMENT OF NATURAL RESOURCES AND CONSERVATION (DNRC) DURING THE EXAMINATION PROCESS. THESE CHANGES ARE AUTHORIZED BY THE MONTANA WATER COURT OR THE WATER RIGHT CLAIM EXAMINATION RULES AS ADOPTED BY THE MONTANA SUPREME COURT.

OBJECTIONS MAY BE FILED ACCORDING TO THE PROCEDURES OUTLINED IN THE DOCUMENT ENTITLED "NOTICE OF ENTRY OF TEMPORARY PRELIMINARY DECREE AND NOTICE OF AVAILABILITY." UNLESS OBJECTED TO OR CALLED IN ON MOTION OF THE MONTANA WATER COURT IN THIS DECREE OR IN THE PRELIMINARY DECREE, THE ELEMENTS OF THIS CLAIMED WATER RIGHT WILL APPEAR IN THE FINAL DECREE AS SHOWN ON THIS ABSTRACT. (SEE SECTION 85-2-233, MONTANA CODE ANNOTATED.)

OWNERS: USA (DEPT OF AGRICULTURE FOREST SERVICE)
PO BOX 7669
MISSOULA MT 59807

PURPOSE (USE): STOCK

* SOURCE: SPRING, TRIB OF MOONSHINE GULCH
SOURCE TYPE: SURFACE WATER

PRIORITY DATE: MAY 22, 1890
TYPE OF HISTORICAL RIGHT: USE

* FLOW RATE: NO FLOW RATE HAS BEEN DECREED BECAUSE THIS USE CONSISTS OF STOCK DRINKING DIRECTLY FROM THE SOURCE, OR FROM A DITCH SYSTEM.

* VOLUME: THIS WATER RIGHT INCLUDES THE AMOUNT OF WATER CONSUMPTIVELY USED FOR STOCK WATERING PURPOSES AT THE RATE OF 30 GALLONS PER DAY PER ANIMAL UNIT. ANIMAL UNITS SHALL BE BASED ON REASONABLE CARRYING CAPACITY AND HISTORICAL USE OF THE AREA SERVICED BY THIS WATER SOURCE.

PERIOD OF USE: MAY 01 TO NOVEMBER 30

POINT OF DIVERSION AND MEANS OF DIVERSION:

	LOT	BLK	QTR SEC	SEC	TWP	RGE	COUNTY	MEANS
01			SESWSW	01	02N	20W	RAVALLI	SPRING BOX

PLACE OF USE FOR STOCK:

	ACRES	LOT	BLK	QTR SEC	SEC	TWP	RGE	COUNTY
001				SESWSW	01	02N	20W	RAVALLI

REMARKS:

THE FOLLOWING ELEMENTS WERE AMENDED BY THE CLAIMANT ON 08/02/89: POINT OF DIVERSION, MEANS OF DIVERSION, PLACE OF USE, PRIORITY DATE.

TEMPORARY PRELIMINARY DECREE
SOUTH END SUBBASIN - BITTERROOT RIVER
BASIN 76H
ABSTRACT OF WATER RIGHT CLAIM

WATER*RIGHT*NUMBER*76H*-W-050450-00* (CONTINUED)

REMARKS CONTINUED:

****
* THE DNRC EXAMINATION OF THIS CLAIM FOUND NO SIGNIFICANT FACTS, *
* DATA, OR ISSUES TO REPORT TO THE WATER COURT. *
****

A BETTER UNDERSTANDING OF YOUR CLAIMED WATER RIGHT CAN BE OBTAINED BY COMPARING YOUR RIGHT WITH OTHER CLAIMS IN THE BASIN. FOR EXAMPLE, COMPARE PRIORITY DATES, FLOW RATES, VOLUMES, OR ACRES IRRIGATED. ALSO, YOUR WATER RIGHT MAY BE SUBJECT TO WATER RIGHTS IN ADJOINING BASINS OR SUBBASINS AS WELL AS BEING SUBJECT TO OTHER RIGHTS ON YOUR SOURCE OF SUPPLY. FINALLY, YOUR WATER RIGHT MAY BE SUBJECT TO INDIAN RESERVED AND FEDERAL RESERVED WATER RIGHTS.

COMPLETE DETAILS REGARDING THE DNRC EXAMINATION RESULTS AND RELATED MATERIALS CAN BE REVIEWED AT THE OFFICE LOCATIONS IDENTIFIED IN THE DOCUMENT ENTITLED "NOTICE OF ENTRY OF TEMPORARY PRELIMINARY DECREE AND NOTICE OF AVAILABILITY."

SEE GENERAL FINDINGS OF FACT AND CONCLUSIONS OF LAW FOR FURTHER EXPLANATION OF YOUR CLAIMED WATER RIGHT. THESE FINDINGS CAN BE FOUND AS INDICATED IN THE DOCUMENT ENTITLED "NOTICE OF ENTRY OF TEMPORARY PRELIMINARY DECREE AND NOTICE OF AVAILABILITY." IF YOU NEED OBJECTION FORMS, OR HAVE QUESTIONS ABOUT WATER COURT PROCEDURES OR CHANGES TO YOUR RIGHT, YOU CAN CONTACT THE WATER COURT BY CALLING 1-800-624-3270 (WITHIN MONTANA ONLY) OR 1-406-586-4364, OR BY WRITING TO P.O. BOX 879, BOZEMAN MT 59771-0879.

TEMPORARY PRELIMINARY DECREE
SOUTH END SUBBASIN - BITTERROOT RIVER
BASIN 76H
ABSTRACT OF WATER RIGHT CLAIM

WATER*RIGHT*NUMBER*76H*-0-050454-00

***** THIS WATER RIGHT CLAIM HAS BEEN TERMINATED *****

OWNERS: USA (DEPT OF AGRICULTURE FOREST SERVICE)
PO BOX 7669
MISSOULA MT 59807

PURPOSE (USE): STOCK

SOURCE: SPRING, TRIB OF ROBBINS GULCH

PRIORITY DATE:

FLOW RATE:

VOLUME:

PERIOD OF USE:

POINT OF DIVERSION AND MEANS OF DIVERSION:

LOT	BLK	QTR SEC	SEC	TWP	RGE	COUNTY	MEANS
01		SENWSE	02	02N	20W	RAVALLI	DIRECT FROM SOURCE

PLACE OF USE FOR STOCK:

REMARKS:

THIS CLAIMED WATER RIGHT HAS BEEN WITHDRAWN AS IT WAS DUPLICATED BY CLAIM NO. W050289-00.

THIS CLAIM WAS WITHDRAWN FROM THE ADJUDICATION PROCESS AT THE REQUEST OF THE CLAIMANT ON 08/02/89.

****
* THE DNRC EXAMINATION OF THIS CLAIM MAY NOT HAVE BEEN COMPLETED *
* AS THE CLAIMANT WITHDREW THE CLAIM. *
****

OBJECTIONS MAY BE FILED ACCORDING TO THE PROCEDURES OUTLINED IN THE DOCUMENT ENTITLED "NOTICE OF ENTRY OF TEMPORARY PRELIMINARY DECREE AND NOTICE OF AVAILABILITY." UNLESS OBJECTED TO OR CALLED IN ON MOTION OF THE MONTANA WATER COURT IN THIS DECREE OR IN THE PRELIMINARY DECREE, THE ELEMENTS OF THIS CLAIMED WATER RIGHT WILL APPEAR IN THE FINAL DECREE AS SHOWN ON THIS ABSTRACT. (SEE SECTION 85-2-233, MONTANA CODE ANNOTATED.)

SEE GENERAL FINDINGS OF FACT AND CONCLUSIONS OF LAW FOR FURTHER EXPLANATION OF YOUR CLAIMED WATER RIGHT. THESE FINDINGS CAN BE FOUND AS INDICATED IN THE DOCUMENT ENTITLED "NOTICE OF ENTRY OF TEMPORARY PRELIMINARY DECREE AND NOTICE OF AVAILABILITY." IF YOU NEED OBJECTION FORMS, OR HAVE QUESTIONS ABOUT WATER COURT PROCEDURES OR CHANGES TO YOUR RIGHT, YOU CAN CONTACT THE WATER COURT BY CALLING 1-800-624-3270 (WITHIN MONTANA ONLY) OR 1-406-586-4364, OR BY WRITING TO P.O. BOX 879, BOZEMAN MT 59771-0879.

TEMPORARY PRELIMINARY DECREE
SOUTH END SUBBASIN BITTERROOT RIVER
BASIN 76H
ABSTRACT OF WATER RIGHT CLAIM

WATER*RIGHT*NUMBER*76H*-W-050455-00

IMPORTANT NOTICE

YOUR WATER RIGHT AS SHOWN ON THIS ABSTRACT MAY HAVE CHANGES FROM YOUR WATER RIGHT AS CLAIMED OR AMENDED. AN ASTERISK (*) HAS BEEN PLACED NEXT TO EACH ITEM CHANGED BY THE DEPARTMENT OF NATURAL RESOURCES AND CONSERVATION (DNRC) DURING THE EXAMINATION PROCESS. THESE CHANGES ARE AUTHORIZED BY THE MONTANA WATER COURT OR THE WATER RIGHT CLAIM EXAMINATION RULES AS ADOPTED BY THE MONTANA SUPREME COURT.

OBJECTIONS MAY BE FILED ACCORDING TO THE PROCEDURES OUTLINED IN THE DOCUMENT ENTITLED "NOTICE OF ENTRY OF TEMPORARY PRELIMINARY DECREE AND NOTICE OF AVAILABILITY." UNLESS OBJECTED TO OR CALLED IN ON MOTION OF THE MONTANA WATER COURT IN THIS DECREE OR IN THE PRELIMINARY DECREE, THE ELEMENTS OF THIS CLAIMED WATER RIGHT WILL APPEAR IN THE FINAL DECREE AS SHOWN ON THIS ABSTRACT. (CEE SECTION 85-2-233, MONTANA CODE ANNOTATED.)

OWNERS: USA (DEPT OF AGRICULTURE FOREST SERVICE)
PO BOX 7669
MISSOULA MT 59807

PURPOSE (USE): STOCK

* SOURCE: SPRING, TRIB OF RYE CREEK
SOURCE TYPE: SURFACE WATER

PRIORITY DATE: MAY 22, 1890
TYPE OF HISTORICAL RIGHT: USE

* FLOW RATE: NO FLOW RATE HAS BEEN DECREED BECAUSE THIS USE CONSISTS OF STOCK DRINKING DIRECTLY FROM THE SOURCE, OR FROM A DITCH SYSTEM.

* VOLUME: THIS WATER RIGHT INCLUDES THE AMOUNT OF WATER CONSUMPTIVELY USED FOR STOCK WATERING PURPOSES AT THE RATE OF 30 GALLONS PER DAY PER ANIMAL UNIT. ANIMAL UNITS SHALL BE BASED ON REASONABLE CARRYING CAPACITY AND HISTORICAL USE OF THE AREA SERVICED BY THIS WATER SOURCE.

PERIOD OF USE: MAY 01 TO NOVEMBER 30

POINT OF DIVERSION AND MEANS OF DIVERSION:

	LOT	BLK	QTR SEC	SEC	TWP	RGE	COUNTY	MEANS
01			SESWNE	05	02N	19W	RAVALLI	SPRING BOX

PLACE OF USE FOR STOCK:

	ACRES	LOT	BLK	QTR SEC	SEC	TWP	RGE	COUNTY
001				SESWNE	05	02N	19W	RAVALLI

REMARKS:

THE FOLLOWING ELEMENTS WERE AMENDED BY THE CLAIMANT ON 08/02/89: POINT OF DIVERSION, MEANS OF DIVERSION, PLACE OF USE, FLOW RATE.

TEMPORARY PRELIMINARY DECREE

TEMPORARY PRELIMINARY DECREE
SOUTH END SUBBASIN - BITTERROOT RIVER
BASIN 76H
ABSTRACT OF WATER RIGHT CLAIM

WATER*RIGHT*NUMBER*76H*-W-050455-00*(CONTINUED)

REMARKS CONTINUED:

****
* THE DNRC EXAMINATION OF THIS CLAIM FOUND NO SIGNIFICANT FACTS, *
* DATA, OR ISSUES TO REPORT TO THE WATER COURT. *
****

A BETTER UNDERSTANDING OF YOUR CLAIMED WATER RIGHT CAN BE OBTAINED BY COMPARING YOUR RIGHT WITH OTHER CLAIMS IN THE BASIN. FOR EXAMPLE, COMPARE PRIORITY DATES, FLOW RATES, VOLUMES, OR ACRES IRRIGATED. ALSO, YOUR WATER RIGHT MAY BE SUBJECT TO WATER RIGHTS IN ADJOINING BASINS OR SUBBASINS AS WELL AS BEING SUBJECT TO OTHER RIGHTS ON YOUR SOURCE OF SUPPLY. FINALLY, YOUR WATER RIGHT MAY BE SUBJECT TO INDIAN RESERVED AND FEDERAL RESERVED WATER RIGHTS.

COMPLETE DETAILS REGARDING THE DNRC EXAMINATION RESULTS AND RELATED MATERIALS CAN BE REVIEWED AT THE OFFICE LOCATIONS IDENTIFIED IN THE DOCUMENT ENTITLED "NOTICE OF ENTRY OF TEMPORARY PRELIMINARY DECREE AND NOTICE OF AVAILABILITY."

SEE GENERAL FINDINGS OF FACT AND CONCLUSIONS OF LAW FOR FURTHER EXPLANATION OF YOUR CLAIMED WATER RIGHT. THESE FINDINGS CAN BE FOUND AS INDICATED IN THE DOCUMENT ENTITLED "NOTICE OF ENTRY OF TEMPORARY PRELIMINARY DECREE AND NOTICE OF AVAILABILITY." IF YOU NEED OBJECTION FORMS, OR HAVE QUESTIONS ABOUT WATER COURT PROCEDURES OR CHANGES TO YOUR RIGHT, YOU CAN CONTACT THE WATER COURT BY CALLING 1-800-624-3270 (WITHIN MONTANA ONLY) OR 1-406-586-4364, OR BY WRITING TO P.O. BOX 879, BOZEMAN MT 59771-0879.

04/11/94
PAGE 1,434

TEMPORARY PRELIMINARY DECREE
SOUTH END SUBBASIN - BITTERROOT RIVER
BASIN 76H
ABSTRACT OF WATER RIGHT CLAIM

WATER*RIGHT*NUMBER*76H*-W-050462-00

IMPORTANT NOTICE

YOUR WATER RIGHT AS SHOWN ON THIS ABSTRACT MAY HAVE CHANGES FROM YOUR WATER RIGHT AS CLAIMED OR AMENDED. AN ASTERISK (*) HAS BEEN PLACED NEXT TO EACH ITEM CHANGED BY THE DEPARTMENT OF NATURAL RESOURCES AND CONSERVATION (DNRC) DURING THE EXAMINATION PROCESS. THESE CHANGES ARE AUTHORIZED BY THE MONTANA WATER COURT OR THE WATER RIGHT CLAIM EXAMINATION RULES AS ADOPTED BY THE MONTANA SUPREME COURT.

OBJECTIONS MAY BE FILED ACCORDING TO THE PROCEDURES OUTLINED IN THE DOCUMENT ENTITLED "NOTICE OF ENTRY OF TEMPORARY PRELIMINARY DECREE AND NOTICE OF AVAILABILITY." UNLESS OBJECTED TO OR CALLED IN ON MOTION OF THE MONTANA WATER COURT IN THIS DECREE OR IN THE PRELIMINARY DECREE, THE ELEMENTS OF THIS CLAIMED WATER RIGHT WILL APPEAR IN THE FINAL DECREE AS SHOWN ON THIS ABSTRACT. (SEE SECTION 85-2-233, MONTANA CODE ANNOTATED.)

OWNERS: USA (DEPT OF AGRICULTURE FOREST SERVICE)
PO BOX 7669
MISSOULA MT 59807

PURPOSE (USE): STOCK

* SOURCE: SPRING, TRIB OF MIKE CREEK
SOURCE TYPE: SURFACE WATER

PRIORITY DATE: JUNE 07, 1921
TYPE OF HISTORICAL RIGHT: USE

FLOW RATE: 35.00 GPM (.08 CFS)

* VOLUME: THIS WATER RIGHT INCLUDES THE AMOUNT OF WATER CONSUMPTIVELY USED FOR STOCK WATERING PURPOSES AT THE RATE OF 30 GALLONS PER DAY PER ANIMAL UNIT. ANIMAL UNITS SHALL BE BASED ON REASONABLE CARRYING CAPACITY AND HISTORICAL USE OF THE AREA SERVICED BY THIS WATER SOURCE.

PERIOD OF USE: JANUARY 01 TO DECEMBER 31

* POINT OF DIVERSION AND MEANS OF DIVERSION:

	LOT	BLK	QTR SEC	SEC	TWP	RGE	COUNTY	MEANS
01			NWNESW	28	04N	20W	RAVALLI	SPRING BOX

PLACE OF USE FOR STOCK:

	ACRES	LOT	BLK	QTR SEC	SEC	TWP	RGE	COUNTY
001				NWNESW	28	04N	20W	RAVALLI

REMARKS:

THE FOLLOWING ELEMENTS WERE AMENDED BY THE CLAIMANT ON 05/04/90: POINT OF DIVERSION, PLACE OF USE, FLOW RATE, PERIOD OF USE.

***

TEMPORARY PRELIMINARY DECREE
SOUTH END SUBBASIN - BITTERROOT RIVER
BASIN 76H
ABSTRACT OF WATER RIGHT CLAIM

WATER*RIGHT*NUMBER*76H*-W-050462-00*(CONTINUED)

A BETTER UNDERSTANDING OF YOUR CLAIMED WATER RIGHT CAN BE OBTAINED BY COMPARING YOUR RIGHT WITH OTHER CLAIMS IN THE BASIN. FOR EXAMPLE, COMPARE PRIORITY DATES, FLOW RATES, VOLUMES, OR ACRES IRRIGATED. ALSO, YOUR WATER RIGHT MAY BE SUBJECT TO WATER RIGHTS IN ADJOINING BASINS OR SUBBASINS AS WELL AS BEING SUBJECT TO OTHER RIGHTS ON YOUR SOURCE OF SUPPLY. FINALLY, YOUR WATER RIGHT MAY BE SUBJECT TO INDIAN RESERVED AND FEDERAL RESERVED WATER RIGHTS.

COMPLETE DETAILS REGARDING THE DNRC EXAMINATION RESULTS AND RELATED MATERIALS CAN BE REVIEWED AT THE OFFICE LOCATIONS IDENTIFIED IN THE DOCUMENT ENTITLED "NOTICE OF ENTRY OF TEMPORARY PRELIMINARY DECREE AND NOTICE OF AVAILABILITY."

SEE GENERAL FINDINGS OF FACT AND CONCLUSIONS OF LAW FOR FURTHER EXPLANATION OF YOUR CLAIMED WATER RIGHT. THESE FINDINGS CAN BE FOUND AS INDICATED IN THE DOCUMENT ENTITLED "NOTICE OF ENTRY OF TEMPORARY PRELIMINARY DECREE AND NOTICE OF AVAILABILITY." IF YOU NEED OBJECTION FORMS, OR HAVE QUESTIONS ABOUT WATER COURT PROCEDURES OR CHANGES TO YOUR RIGHT, YOU CAN CONTACT THE WATER COURT BY CALLING 1-800-624-3270 (WITHIN MONTANA ONLY) OR 1-406-586-4364, OR BY WRITING TO P.O. BOX 879, BOZEMAN MT 59771-0879.

TEMPORARY PRELIMINARY DECREE
SOUTH END SUBBASIN - BITTERROOT RIVER
BASIN 76H
ABSTRACT OF WATER RIGHT CLAIM

WATER*RIGHT*NUMBER*76H*-W-050471-00

IMPORTANT NOTICE

YOUR WATER RIGHT AS SHOWN ON THIS ABSTRACT MAY HAVE CHANGES FROM YOUR WATER RIGHT AS CLAIMED OR AMENDED. AN ASTERISK (*) HAS BEEN PLACED NEXT TO EACH ITEM CHANGED BY THE DEPARTMENT OF NATURAL RESOURCES AND CONSERVATION (DNRC) DURING THE EXAMINATION PROCESS. THESE CHANGES ARE AUTHORIZED BY THE MONTANA WATER COURT OR THE WATER RIGHT CLAIM EXAMINATION RULES AS ADOPTED BY THE MONTANA SUPREME COURT.

OBJECTIONS MAY BE FILED ACCORDING TO THE PROCEDURES OUTLINED IN THE DOCUMENT ENTITLED "NOTICE OF ENTRY OF TEMPORARY PRELIMINARY DECREE AND NOTICE OF AVAILABILITY." UNLESS OBJECTED TO OR CALLED IN ON MOTION OF THE MONTANA WATER COURT IN THIS DECREE OR IN THE PRELIMINARY DECREE, THE ELEMENTS OF THIS CLAIMED WATER RIGHT WILL APPEAR IN THE FINAL DECREE AS SHOWN ON THIS ABSTRACT. (SEE SECTION 85-2-233, MONTANA CODE ANNOTATED.)

OWNERS: USA (DEPT OF AGRICULTURE FOREST SERVICE)
PO BOX 7669
MISSOULA MT 59807

PURPOSE (USE): STOCK

SOURCE: RYE CREEK
SOURCE TYPE: SURFACE WATER

PRIORITY DATE: JUNE 01, 1920
TYPE OF HISTORICAL RIGHT: USE

* FLOW RATE: NO FLOW RATE HAS BEEN DECREED BECAUSE THIS USE CONSISTS OF STOCK DRINKING DIRECTLY FROM THE SOURCE, OR FROM A DITCH SYSTEM.

* VOLUME: THIS WATER RIGHT INCLUDES THE AMOUNT OF WATER CONSUMPTIVELY USED FOR STOCK WATERING PURPOSES AT THE RATE OF 30 GALLONS PER DAY PER ANIMAL UNIT. ANIMAL UNITS SHALL BE BASED ON REASONABLE CARRYING CAPACITY AND HISTORICAL USE OF THE AREA SERVICED BY THIS WATER SOURCE.

PERIOD OF USE: JUNE 01 TO OCTOBER 31

* POINT OF DIVERSION AND MEANS OF DIVERSION:

	LOT	BLK	QTR	SEC	TWP	RGE	COUNTY	MEANS
01			NENE	34	03N	20W	RAVALLI	DIRECT FROM SOURCE
02			SE	25	03N	20W	RAVALLI	DIRECT FROM SOURCE
03			NENENE	36	03N	20W	RAVALLI	DIRECT FROM SOURCE
04			NW	31	03N	19W	RAVALLI	DIRECT FROM SOURCE
05			NENESW	31	03N	19W	RAVALLI	DIRECT FROM SOURCE
06			SE	31	03N	19W	RAVALLI	DIRECT FROM SOURCE
07			SW	32	03N	19W	RAVALLI	DIRECT FROM SOURCE
08			NWNWSE	32	03N	19W	RAVALLI	DIRECT FROM SOURCE
09			NE	32	03N	19W	RAVALLI	DIRECT FROM SOURCE
10			NWNWNW	33	03N	19W	RAVALLI	DIRECT FROM SOURCE
11			SW	28	03N	19W	RAVALLI	DIRECT FROM SOURCE
12			W2NWSE	28	03N	19W	RAVALLI	DIRECT FROM SOURCE
13			NE	28	03N	19W	RAVALLI	DIRECT FROM SOURCE
14			SESESE	21	03N	19W	RAVALLI	DIRECT FROM SOURCE
15			SW	22	03N	19W	RAVALLI	DIRECT FROM SOURCE
16			SE	22	03N	19W	RAVALLI	DIRECT FROM SOURCE
17			S2SW	24	03N	19W	RAVALLI	DIRECT FROM SOURCE

04/11/94
PAGE 1,437

TEMPORARY PRELIMINARY DECREE
SOUTH END SUBBASIN - BITTERROOT RIVER
BASIN 76H
ABSTRACT OF WATER RIGHT CLAIM

WATER RIGHT NUMBER 76H - W-050471-00 (CONTINUED)

POINT OF DIVERSION CONTINUED:

18	S2SW	19	03N	18W	RAVALLI	DIRECT FROM SOURCE
19	S2SE	19	03N	18W	RAVALLI	DIRECT FROM SOURCE
20	SW	20	03N	18W	RAVALLI	DIRECT FROM SOURCE
21	N2SE	20	03N	18W	RAVALLI	DIRECT FROM SOURCE
22	E2NE	20	03N	18W	RAVALLI	DIRECT FROM SOURCE
23	W2W2SW	21	03N	18W	RAVALLI	DIRECT FROM SOURCE

* PLACE OF USE FOR STOCK:

	ACRES	LOT	BLK	QTR SEC	SEC	TWP	RGE	COUNTY
001				W2W2SW	21	03N	18W	RAVALLI
002				NENE	34	03N	20W	RAVALLI
003				SE	25	03N	20W	RAVALLI
004				NENENE	36	03N	20W	RAVALLI
005				NW	31	03N	19W	RAVALLI
006				NENESW	31	03N	19W	RAVALLI
007				SE	31	03N	19W	RAVALLI
008				SW	32	03N	19W	RAVALLI
009				NWNWSE	32	03N	19W	RAVALLI
010				NE	32	03N	19W	RAVALLI
011				NWNWNW	33	03N	19W	RAVALLI
012				SW	28	03N	19W	RAVALLI
013				W2NWSE	28	03N	19W	RAVALLI
014				NE	28	03N	19W	RAVALLI
015				SESESE	21	03N	19W	RAVALLI
016				SW	22	03N	19W	RAVALLI
017				SE	22	03N	19W	RAVALLI
018				S2SW	24	03N	19W	RAVALLI
019				S2SW	19	03N	18W	RAVALLI
020				S2SE	19	03N	18W	RAVALLI
021				SW	20	03N	18W	RAVALLI
022				N2SE	20	03N	18W	RAVALLI
023				E2NE	20	03N	18W	RAVALLI

****
* THE DNRC EXAMINATION OF THIS CLAIM FOUND NO SIGNIFICANT FACTS, *
* DATA, OR ISSUES TO REPORT TO THE WATER COURT. *
****

A BETTER UNDERSTANDING OF YOUR CLAIMED WATER RIGHT CAN BE OBTAINED BY COMPARING YOUR RIGHT WITH OTHER CLAIMS IN THE BASIN. FOR EXAMPLE, COMPARE PRIORITY DATES, FLOW RATES, VOLUMES, OR ACRES IRRIGATED. ALSO, YOUR WATER RIGHT MAY BE SUBJECT TO WATER RIGHTS IN ADJOINING BASINS OR SUBBASINS AS WELL AS BEING SUBJECT TO OTHER RIGHTS ON YOUR SOURCE OF SUPPLY. FINALLY, YOUR WATER RIGHT MAY BE SUBJECT TO INDIAN RESERVED AND FEDERAL RESERVED WATER RIGHTS.

COMPLETE DETAILS REGARDING THE DNRC EXAMINATION RESULTS AND RELATED MATERIALS CAN BE REVIEWED AT THE OFFICE LOCATIONS IDENTIFIED IN THE DOCUMENT ENTITLED "NOTICE OF ENTRY OF TEMPORARY PRELIMINARY DECREE AND NOTICE OF AVAILABILITY."

SEE GENERAL FINDINGS OF FACT AND CONCLUSIONS OF LAW FOR FURTHER EXPLANATION OF YOUR CLAIMED WATER RIGHT. THESE FINDINGS CAN BE FOUND AS INDICATED IN THE DOCUMENT ENTITLED "NOTICE OF ENTRY OF TEMPORARY PRELIMINARY DECREE AND NOTICE OF AVAILABILITY." IF YOU NEED OBJECTION FORMS, OR HAVE QUESTIONS ABOUT WATER COURT PROCEDURES OR CHANGES TO YOUR RIGHT, YOU CAN CONTACT THE WATER COURT BY CALLING 1-800-624-3270 (WITHIN MONTANA ONLY) OR 1-406-586-4364, OR BY WRITING TO P.O. BOX 879, BOZEMAN MT 59771-0879.

04/11/94
PAGE 1,438

TEMPORARY PRELIMINARY DECREE
SOUTH END SUBBASIN - BITTERROOT RIVER
BASIN 76H
ABSTRACT OF WATER RIGHT CLAIM

WATER*RIGHT*NUMBER*76H*-W-050473-00

IMPORTANT NOTICE

YOUR WATER RIGHT AS SHOWN ON THIS ABSTRACT MAY HAVE CHANGES FROM YOUR WATER RIGHT AS CLAIMED OR AMENDED. AN ASTERISK (*) HAS BEEN PLACED NEXT TO EACH ITEM CHANGED BY THE DEPARTMENT OF NATURAL RESOURCES AND CONSERVATION (DNRC) DURING THE EXAMINATION PROCESS. THESE CHANGES ARE AUTHORIZED BY THE MONTANA WATER COURT OR THE WATER RIGHT CLAIM EXAMINATION RULES AS ADOPTED BY THE MONTANA SUPREME COURT.

OBJECTIONS MAY BE FILED ACCORDING TO THE PROCEDURES OUTLINED IN THE DOCUMENT ENTITLED "NOTICE OF ENTRY OF TEMPORARY PRELIMINARY DECREE AND NOTICE OF AVAILABILITY." UNLESS OBJECTED TO OR CALLED IN ON MOTION OF THE MONTANA WATER COURT IN THIS DECREE OR IN THE PRELIMINARY DECREE, THE ELEMENTS OF THIS CLAIMED WATER RIGHT WILL APPEAR IN THE FINAL DECREE AS SHOWN ON THIS ABSTRACT. (SEE SECTION 85-2-233, MONTANA CODE ANNOTATED.)

OWNERS: USA (DEPT OF AGRICULTURE FOREST SERVICE)
PO BOX 7669
MISSOULA MT 59807

PURPOSE (USE): STOCK

SOURCE: RYE CREEK, NORTH FORK
SOURCE TYPE: SURFACE WATER

PRIORITY DATE: JUNE 01, 1920
TYPE OF HISTORICAL RIGHT: USE

* FLOW RATE: NO FLOW RATE HAS BEEN DECREED BECAUSE THIS USE CONSISTS OF STOCK DRINKING DIRECTLY FROM THE SOURCE, OR FROM A DITCH SYSTEM.

* VOLUME: THIS WATER RIGHT INCLUDES THE AMOUNT OF WATER CONSUMPTIVELY USED FOR STOCK WATERING PURPOSES AT THE RATE OF 30 GALLONS PER DAY PER ANIMAL UNIT. ANIMAL UNITS SHALL BE BASED ON REASONABLE CARRYING CAPACITY AND HISTORICAL USE OF THE AREA SERVICED BY THIS WATER SOURCE.

PERIOD OF USE: JUNE 01 TO OCTOBER 31

* POINT OF DIVERSION AND MEANS OF DIVERSION:

	LOT	BLK	QTR	SEC	SEC	TWP	RGE	COUNTY	MEANS
01			E2SW	06	03N	19W		RAVALLI	DIRECT FROM SOURCE
02			NW	06	03N	19W		RAVALLI	DIRECT FROM SOURCE
03			W2SW	31	04N	19W		RAVALLI	DIRECT FROM SOURCE

* PLACE OF USE FOR STOCK:

	ACRES	LOT	BLK	QTR	SEC	SEC	TWP	RGE	COUNTY
001				W2SW	31	04N	19W		RAVALLI
002				E2SW	06	03N	19W		RAVALLI
003				NW	06	03N	19W		RAVALLI

****
* THE DNRC EXAMINATION OF THIS CLAIM FOUND NO SIGNIFICANT FACTS, *
* DATA, OR ISSUES TO REPORT TO THE WATER COURT. *
****

TEMPORARY PRELIMINARY DECREE
SOUTH END SUBBASIN - BITTERROOT RIVER
BASIN 76H
ABSTRACT OF WATER RIGHT CLAIM

WATER*RIGHT*NUMBER*76H*-W-050473-00*(CONTINUED)

A BETTER UNDERSTANDING OF YOUR CLAIMED WATER RIGHT CAN BE OBTAINED BY COMPARING YOUR RIGHT WITH OTHER CLAIMS IN THE BASIN. FOR EXAMPLE, COMPARE PRIORITY DATES, FLOW RATES, VOLUMES, OR ACRES IRRIGATED. ALSO, YOUR WATER RIGHT MAY BE SUBJECT TO WATER RIGHTS IN ADJOINING BASINS OR SUBBASINS AS WELL AS BEING SUBJECT TO OTHER RIGHTS ON YOUR SOURCE OF SUPPLY. FINALLY, YOUR WATER RIGHT MAY BE SUBJECT TO INDIAN RESERVED AND FEDERAL RESERVED WATER RIGHTS.

COMPLETE DETAILS REGARDING THE DNRC EXAMINATION RESULTS AND RELATED MATERIALS CAN BE REVIEWED AT THE OFFICE LOCATIONS IDENTIFIED IN THE DOCUMENT ENTITLED "NOTICE OF ENTRY OF TEMPORARY PRELIMINARY DECREE AND NOTICE OF AVAILABILITY."

SEE GENERAL FINDINGS OF FACT AND CONCLUSIONS OF LAW FOR FURTHER EXPLANATION OF YOUR CLAIMED WATER RIGHT. THESE FINDINGS CAN BE FOUND AS INDICATED IN THE DOCUMENT ENTITLED "NOTICE OF ENTRY OF TEMPORARY PRELIMINARY DECREE AND NOTICE OF AVAILABILITY." IF YOU NEED OBJECTION FORMS, OR HAVE QUESTIONS ABOUT WATER COURT PROCEDURES OR CHANGES TO YOUR RIGHT, YOU CAN CONTACT THE WATER COURT BY CALLING 1-800-624-3270 (WITHIN MONTANA ONLY) OR 1-406-586-4364, OR BY WRITING TO P.O. BOX 879, BOZEMAN MT 59771-0879.

TEMPORARY PRELIMINARY DECREE
SOUTH END SUBBASIN - BITTERROOT RIVER
BASIN 76H
ABSTRACT OF WATER RIGHT CLAIM

WATER*RIGHT*NUMBER*76H*-W-050474-00

IMPORTANT NOTICE

YOUR WATER RIGHT AS SHOWN ON THIS ABSTRACT MAY HAVE CHANGES FROM YOUR WATER RIGHT AS CLAIMED OR AMENDED. AN ASTERISK (*) HAS BEEN PLACED NEXT TO EACH ITEM CHANGED BY THE DEPARTMENT OF NATURAL RESOURCES AND CONSERVATION (DNRC) DURING THE EXAMINATION PROCESS. THESE CHANGES ARE AUTHORIZED BY THE MONTANA WATER COURT OR THE WATER RIGHT CLAIM EXAMINATION RULES AS ADOPTED BY THE MONTANA SUPREME COURT.

OBJECTIONS MAY BE FILED ACCORDING TO THE PROCEDURES OUTLINED IN THE DOCUMENT ENTITLED "NOTICE OF ENTRY OF TEMPOPARY PRELIMINARY DECREE AND NOTICE OF AVAILABILITY." UNLESS OBJECTED TO OR CALLED IN ON MOTION OF THE MONTANA WATER COURT IN THIS DECREE OR IN THE PRELIMINARY DECREE, THE ELEMENTS OF THIS CLAIMED WATER RIGHT WILL APPEAR IN THE FINAL DECREE AS SHOWN ON THIS ABSTRACT. (SEE SECTION 85-2-233, MONTANA CODE ANNOTATED.)

OWNERS: USA (DEPT OF AGRICULTURE FOREST SERVICE)
PO BOX 7669
MISSOULA MT 59807

PURPOSE (USE): STOCK

SOURCE: FOX CREEK
SOURCE TYPE: SURFACE WATER

PRIORITY DATE: JUNE 01, 1920
TYPE OF HISTORICAL RIGHT: USE

* FLOW RATE: NO FLOW RATE HAS BEEN DECREED BECAUSE THIS USE CONSISTS OF STOCK DRINKING DIRECTLY FROM THE SOURCE, OR FROM A DITCH SYSTEM.

* VOLUME: THIS WATER RIGHT INCLUDES THE AMOUNT OF WATER CONSUMPTIVELY USED FOR STOCK WATERING PURPOSES AT THE RATE OF 30 GALLONS PER DAY PER ANIMAL UNIT. ANIMAL UNITS SHALL BE BASED ON REASONABLE CARRYING CAPACITY AND HISTORICAL USE OF THE AREA SERVICED BY THIS WATER SOURCE.

PERIOD OF USE: JUNE 01 TO OCTOBER 31

* POINT OF DIVERSION AND MEANS OF DIVERSION:

	LOT	BLK	QTR	SEC	TWP	RGE	COUNTY	MEANS
01			S2NE	24	03N	20W	RAVALLI	DIRECT FROM SOURCE
02			SW	17	03N	19W	RAVALLI	DIRECT FROM SOURCE
03			SE	18	03N	19W	RAVALLI	DIRECT FROM SOURCE
04			N2NE	19	03N	19W	RAVALLI	DIRECT FROM SOURCE
05			NW	19	03N	19W	RAVALLI	DIRECT FROM SOURCE

* PLACE OF USE FOR STOCK:

	ACRES	LOT	BLK	QTR	SEC	TWP	RGE	COUNTY
001				SW	17	03N	19W	RAVALLI
002				SE	18	03N	19W	RAVALLI
003				N2NE	19	03N	19W	RAVALLI
004				NW	19	03N	19W	RAVALLI
005				S2NE	24	03N	20W	RAVALLI

TEMPORARY PRELIMINARY DECREE
SOUTH END SUBBASIN - BITTERROOT RIVER
BASIN 76H
ABSTRACT OF WATER RIGHT CLAIM

WATER*RIGHT*NUMBER*76H*-W-050474-00* (CONTINUED)

REMARKS CONTINUED:

****
* THE DNRC EXAMINATION OF THIS CLAIM FOUND NO SIGNIFICANT FACTS, *
* DATA, OR ISSUES TO REPORT TO THE WATER COURT. *
****

A BETTER UNDERSTANDING OF YOUR CLAIMED WATER RIGHT CAN BE OBTAINED BY COMPARING YOUR RIGHT WITH OTHER CLAIMS IN THE BASIN. FOR EXAMPLE, COMPARE PRIORITY DATES, FLOW RATES, VOLUMES, OR ACRES IRRIGATED. ALSO, YOUR WATER RIGHT MAY BE SUBJECT TO WATER RIGHTS IN ADJOINING BASINS OR SUBBASINS AS WELL AS BEING SUBJECT TO OTHER RIGHTS ON YOUR SOURCE OF SUPPLY. FINALLY, YOUR WATER RIGHT MAY BE SUBJECT TO INDIAN RESERVED AND FEDERAL RESERVED WATER RIGHTS.

COMPLETE DETAILS REGARDING THE DNRC EXAMINATION RESULTS AND RELATED MATERIALS CAN BE REVIEWED AT THE OFFICE LOCATIONS IDENTIFIED IN THE DOCUMENT ENTITLED "NOTICE OF ENTRY OF TEMPORARY PRELIMINARY DECREE AND NOTICE OF AVAILABILITY."

SEE GENERAL FINDINGS OF FACT AND CONCLUSIONS OF LAW FOR FURTHER EXPLANATION OF YOUR CLAIMED WATER RIGHT. THESE FINDINGS CAN BE FOUND AS INDICATED IN THE DOCUMENT ENTITLED "NOTICE OF ENTRY OF TEMPORARY PRELIMINARY DECREE AND NOTICE OF AVAILABILITY." IF YOU NEED OBJECTION FORMS, OR HAVE QUESTIONS ABOUT WATER COURT PROCEDURES OR CHANGES TO YOUR RIGHT, YOU CAN CONTACT THE WATER COURT BY CALLING 1-800-624-3270 (WITHIN MONTANA ONLY) OR 1-406-586-4364, OR BY WRITING TO P.O. BOX 879, BOZEMAN MT 59771-0879.

04/11/94
PAGE 1,442

TEMPORARY PRELIMINARY DECREE
SOUTH END SUBBASIN - BITTERROOT RIVER
BASIN 76H
ABSTRACT OF WATER RIGHT CLAIM

WATER RIGHT NUMBER: 76H-W-050475-00

IMPORTANT NOTICE

YOUR WATER RIGHT AS SHOWN ON THIS ABSTRACT MAY HAVE CHANGES FROM YOUR WATER RIGHT AS CLAIMED OR AMENDED. AN ASTERISK (*) HAS BEEN PLACED NEXT TO EACH ITEM CHANGED BY THE DEPARTMENT OF NATURAL RESOURCES AND CONSERVATION (DNRC) DURING THE EXAMINATION PROCESS. THESE CHANGES ARE AUTHORIZED BY THE MONTANA WATER COURT OR THE WATER RIGHT CLAIM EXAMINATION RULES AS ADOPTED BY THE MONTANA SUPREME COURT.

OBJECTIONS MAY BE FILED ACCORDING TO THE PROCEDURES OUTLINED IN THE DOCUMENT ENTITLED "NOTICE OF ENTRY OF TEMPORARY PRELIMINARY DECREE AND NOTICE OF AVAILABILITY." UNLESS OBJECTED TO OR CALLED IN ON MOTION OF THE MONTANA WATER COURT IN THIS DECREE OR IN THE PRELIMINARY DECREE, THE ELEMENTS OF THIS CLAIMED WATER RIGHT WILL APPEAR IN THE FINAL DECREE AS SHOWN ON THIS ABSTRACT. (SEE SECTION 85-2-233, MONTANA CODE ANNOTATED.)

OWNERS: USA (DEPT OF AGRICULTURE FOREST SERVICE)
PO BOX 7669
MISSOULA MT 59807

PURPOSE (USE): STOCK

SOURCE: SPRING GULCH
SOURCE TYPE: SURFACE WATER

PRIORITY DATE: JUNE 01, 1920
TYPE OF HISTORICAL RIGHT: USE

* FLOW RATE: NO FLOW RATE HAS BEEN DECREED BECAUSE THIS USE CONSISTS OF STOCK DRINKING DIRECTLY FROM THE SOURCE, OR FROM A DITCH SYSTEM.

* VOLUME: THIS WATER RIGHT INCLUDES THE AMOUNT OF WATER CONSUMPTIVELY USED FOR STOCK WATERING PURPOSES AT THE RATE OF 30 GALLONS PER DAY PER ANIMAL UNIT. ANIMAL UNITS SHALL BE BASED ON REASONABLE CARRYING CAPACITY AND HISTORICAL USE OF THE AREA SERVICED BY THIS WATER SOURCE.

PERIOD OF USE: JUNE 01 TO OCTOBER 31

* POINT OF DIVERSION AND MEANS OF DIVERSION:

	LOT	BLK	QTR SEC	SEC	TWP	RGE	COUNTY	MEANS
01			NWSE	25	03N	20W	RAVALLI	DIRECT FROM SOURCE
02			S2NE	25	03N	20W	RAVALLI	DIRECT FROM SOURCE
03			NW	30	03N	19W	RAVALLI	DIRECT FROM SOURCE
04			NWNE	30	03N	19W	RAVALLI	DIRECT FROM SOURCE
05			SE	19	03N	19W	RAVALLI	DIRECT FROM SOURCE
06			SW	20	03N	19W	RAVALLI	DIRECT FROM SOURCE
07			NE	20	03N	19W	RAVALLI	DIRECT FROM SOURCE

* PLACE OF USE FOR STOCK:

	ACRES	LOT	BLK	QTR SEC	SEC	TWP	RGE	COUNTY
001				NE	20	03N	19W	RAVALLI
002				NWSE	25	03N	20W	RAVALLI
003				S2NE	25	03N	20W	RAVALLI
004				NW	30	03N	19W	RAVALLI
005				NWNE	30	03N	19W	RAVALLI

TEMPORARY PRELIMINARY DECREE
SOUTH END SUBBASIN - BITTERROOT RIVER
BASIN 76H
ABSTRACT OF WATER RIGHT CLAIM

WATER*RIGHT*NUMBER*76H*-W-050475-00*(CONTINUED)

PLACE OF USE CONTINUED:

006		SE	19	03N	19W	RAVALLI
007		SW	20	03N	19W	RAVALLI

****
* THE DNRC EXAMINATION OF THIS CLAIM FOUND NO SIGNIFICANT FACTS, *
* DATA, OR ISSUES TO REPORT TO THE WATER COURT. *
****

A BETTER UNDERSTANDING OF YOUR CLAIMED WATER RIGHT CAN BE OBTAINED BY COMPARING YOUR RIGHT WITH OTHER CLAIMS IN THE BASIN. FOR EXAMPLE, COMPARE PRIORITY DATES, FLOW RATES, VOLUMES, OR ACRES IRRIGATED. ALSO, YOUR WATER RIGHT MAY BE SUBJECT TO WATER RIGHTS IN ADJOINING BASINS OR SUBBASINS AS WELL AS BEING SUBJECT TO OTHER RIGHTS ON YOUR SOURCE OF SUPPLY. FINALLY, YOUR WATER RIGHT MAY BE SUBJECT TO INDIAN RESERVED AND FEDERAL RESERVED WATER RIGHTS.

COMPLETE DETAILS REGARDING THE DNRC EXAMINATION RESULTS AND RELATED MATERIALS CAN BE REVIEWED AT THE OFFICE LOCATIONS IDENTIFIED IN THE DOCUMENT ENTITLED "NOTICE OF ENTRY OF TEMPORARY PRELIMINARY DECREE AND NOTICE OF AVAILABILITY."

SEE GENERAL FINDINGS OF FACT AND CONCLUSIONS OF LAW FOR FURTHER EXPLANATION OF YOUR CLAIMED WATER RIGHT. THESE FINDINGS CAN BE FOUND AS INDICATED IN THE DOCUMENT ENTITLED "NOTICE OF ENTRY OF TEMPORARY PRELIMINARY DECREE AND NOTICE OF AVAILABILITY." IF YOU NEED OBJECTION FORMS, OR HAVE QUESTIONS ABOUT WATER COURT PROCEDURES OR CHANGES TO YOUR RIGHT, YOU CAN CONTACT THE WATER COURT BY CALLING 1-800-624-3270 (WITHIN MONTANA ONLY) OR 1-406-586-4364, OR BY WRITING TO P.O. BOX 879, BOZEMAN MT 59771-0879.

TEMPORARY PRELIMINARY DECREE
SOUTH END SUBBASIN - BITTERROOT RIVER
BASIN 76H
ABSTRACT OF WATER RIGHT CLAIM

WATER RIGHT NUMBER 76H-W-050476-00

IMPORTANT NOTICE

YOUR WATER RIGHT AS SHOWN ON THIS ABSTRACT MAY HAVE CHANGES FROM YOUR WATER RIGHT AS CLAIMED OR AMENDED. AN ASTERISK (*) HAS BEEN PLACED NEXT TO EACH ITEM CHANGED BY THE DEPARTMENT OF NATURAL RESOURCES AND CONSERVATION (DNRC) DURING THE EXAMINATION PROCESS. THESE CHANGES ARE AUTHORIZED BY THE MONTANA WATER COURT OR THE WATER RIGHT CLAIM EXAMINATION RULES AS ADOPTED BY THE MONTANA SUPREME COURT.

OBJECTIONS MAY BE FILED ACCORDING TO THE PROCEDURES OUTLINED IN THE DOCUMENT ENTITLED "NOTICE OF ENTRY OF TEMPORARY PRELIMINARY DECREE AND NOTICE OF AVAILABILITY." UNLESS OBJECTED TO OR CALLED IN ON MOTION OF THE MONTANA WATER COURT IN THIS DECREE OR IN THE PRELIMINARY DECREE, THE ELEMENTS OF THIS CLAIMED WATER RIGHT WILL APPEAR IN THE FINAL DECREE AS SHOWN ON THIS ABSTRACT. (SEE SECTION 85-2-233, MONTANA CODE ANNOTATED.)

OWNERS: USA (DEPT OF AGRICULTURE FOREST SERVICE)
PO BOX 7669
MISSOULA MT 59807

PURPOSE (USE): STOCK

SOURCE: RYE CREEK
SOURCE TYPE: SURFACE WATER

PRIORITY DATE: JUNE 01, 1920
TYPE OF HISTORICAL RIGHT: USE

* FLOW RATE: NO FLOW RATE HAS BEEN DECREED BECAUSE THIS USE CONSISTS OF STOCK DRINKING DIRECTLY FROM THE SOURCE, OR FROM A DITCH SYSTEM.

* VOLUME: THIS WATER RIGHT INCLUDES THE AMOUNT OF WATER CONSUMPTIVELY USED FOR STOCK WATERING PURPOSES AT THE RATE OF 30 GALLONS PER DAY PER ANIMAL UNIT. ANIMAL UNITS SHALL BE BASED ON REASONABLE CARRYING CAPACITY AND HISTORICAL USE OF THE AREA SERVICED BY THIS WATER SOURCE.

PERIOD OF USE: JUNE 01 TO OCTOBER 31

* POINT OF DIVERSION AND MEANS OF DIVERSION:

	LOT	BLK	QTR	SEC	TWP	RGE	COUNTY	MEANS
01			SE	25	03N	20W	RAVALLI	DIRECT FROM SOURCE
02			NENENE	36	03N	20W	RAVALLI	DIRECT FROM SOURCE
03			NW	31	03N	19W	RAVALLI	DIRECT FROM SOURCE
04			NESW	31	03N	19W	RAVALLI	DIRECT FROM SOURCE
05			N2SE	31	03N	19W	RAVALLI	DIRECT FROM SOURCE
06			N2SW	32	03N	19W	RAVALLI	DIRECT FROM SOURCE
07			NWSE	32	03N	19W	RAVALLI	DIRECT FROM SOURCE
08			NE	32	03N	19W	RAVALLI	DIRECT FROM SOURCE
09			SW	28	03N	19W	RAVALLI	DIRECT FROM SOURCE
10			NWSE	28	03N	19W	RAVALLI	DIRECT FROM SOURCE
11			NE	28	03N	19W	RAVALLI	DIRECT FROM SOURCE
12			SESE	21	03N	19W	RAVALLI	DIRECT FROM SOURCE
13			SW	22	03N	19W	RAVALLI	DIRECT FROM SOURCE

* PLACE OF USE FOR STOCK:

TEMPORARY PRELIMINARY DECREE
SOUTH END SUBBASIN - BITTERROOT RIVER
BASIN 76H
ABSTRACT OF WATER RIGHT CLAIM

WATER*RIGHT*NUMBER*76H*-W-050476-00* (CONTINUED)

PLACE OF USE CONTINUED:

	ACRES	LOT	BLK	QTR	SEC	SEC	TWP	RGE	COUNTY
001				SW	22	03N	19W	RAVALLI
002				SE	15	03N	20W	RAVALLI
003				NENENE	36	03N	20W	RAVALLI
004				NW	31	03N	19W	RAVALLI
005				NESW	31	03N	19W	RAVALLI
006				N2SE	31	03N	19W	RAVALLI
007				N2SW	32	03N	19W	RAVALLI
008				NWSE	32	03N	19W	RAVALLI
009				NE	32	03N	19W	RAVALLI
010				SW	28	03N	19W	RAVALLI
011				NWSE	28	03N	19W	RAVALLI
012				NE	28	03N	19W	RAVALLI
013				SESE	21	03N	19W	RAVALLI

****
* THE DNRC EXAMINATION OF THIS CLAIM FOUND NO SIGNIFICANT FACTS, *
* DATA, OR ISSUES TO REPORT TO THE WATER COURT. *
****

A BETTER UNDERSTANDING OF YOUR CLAIMED WATER RIGHT CAN BE OBTAINED BY COMPARING YOUR RIGHT WITH OTHER CLAIMS IN THE BASIN. FOR EXAMPLE, COMPARE PRIORITY DATES, FLOW RATES, VOLUMES, OR ACRES IRRIGATED. ALSO, YOUR WATER RIGHT MAY BE SUBJECT TO WATER RIGHTS IN ADJOINING BASINS OR SUBBASINS AS WELL AS BEING SUBJECT TO OTHER RIGHTS ON YOUR SOURCE OF SUPPLY. FINALLY, YOUR WATER RIGHT MAY BE SUBJECT TO INDIAN RESERVED AND FEDERAL RESERVED WATER RIGHTS.

COMPLETE DETAILS REGARDING THE DNRC EXAMINATION RESULTS AND RELATED MATERIALS CAN BE REVIEWED AT THE OFFICE LOCATIONS IDENTIFIED IN THE DOCUMENT ENTITLED "NOTICE OF ENTRY OF TEMPORARY PRELIMINARY DECREE AND NOTICE OF AVAILABILITY."

SEE GENERAL FINDINGS OF FACT AND CONCLUSIONS OF LAW FOR FURTHER EXPLANATION OF YOUR CLAIMED WATER RIGHT. THESE FINDINGS CAN BE FOUND AS INDICATED IN THE DOCUMENT ENTITLED "NOTICE OF ENTRY OF TEMPORARY PRELIMINARY DECREE AND NOTICE OF AVAILABILITY." IF YOU NEED OBJECTION FORMS, OR HAVE QUESTIONS ABOUT WATER COURT PROCEDURES OR CHANGES TO YOUR RIGHT, YOU CAN CONTACT THE WATER COURT BY CALLING 1-800-624-3270 (WITHIN MONTANA ONLY) OR 1-406-586-4364, OR BY WRITING TO P.O. BOX 879, BOZEMAN MT 59771-0879.

TEMPORARY PRELIMINARY DECREE
SOUTH END SUBBASIN - BITTERROOT RIVER
BASIN 76H
ABSTRACT OF WATER RIGHT CLAIM

WATER*RIGHT*NUMBER*76H*-W-050477-00

IMPORTANT NOTICE

YOUR WATER RIGHT AS SHOWN ON THIS ABSTRACT MAY HAVE CHANGES FROM YOUR WATER RIGHT AS CLAIMED OR AMENDED. AN ASTERISK (*) HAS BEEN PLACED NEXT TO EACH ITEM CHANGED BY THE DEPARTMENT OF NATURAL RESOURCES AND CONSERVATION (DNRC) DURING THE EXAMINATION PROCESS. THESE CHANGES ARE AUTHORIZED BY THE MONTANA WATER COURT OR THE WATER RIGHT CLAIM EXAMINATION RULES AS ADOPTED BY THE MONTANA SUPREME COURT.

OBJECTIONS MAY BE FILED ACCORDING TO THE PROCEDURES OUTLINED IN THE DOCUMENT ENTITLED "NOTICE OF ENTRY OF TEMPORARY PRELIMINARY DECREE AND NOTICE OF AVAILABILITY." UNLESS OBJECTED TO OR CALLED IN ON MOTION OF THE MONTANA WATER COURT IN THIS DECREE OR IN THE PRELIMINARY DECREE, THE ELEMENTS OF THIS CLAIMED WATER RIGHT WILL APPEAR IN THE FINAL DECREE AS SHOWN ON THIS ABSTRACT. (SEE SECTION 85-2-233, MONTANA CODE ANNOTATED.)

OWNERS: USA (DEPT OF AGRICULTURE FOREST SERVICE)
PO BOX 7669
MISSOULA MT 59807

PURPOSE (USE): STOCK

SOURCE: CAT HOUSE CREEK
SOURCE TYPE: SURFACE WATER

PRIORITY DATE: JUNE 01, 1920
TYPE OF HISTORICAL RIGHT: USE

* FLOW RATE: NO FLOW RATE HAS BEEN DECREED BECAUSE THIS USE CONSISTS OF STOCK DRINKING DIRECTLY FROM THE SOURCE, OR FROM A DITCH SYSTEM.

* VOLUME: THIS WATER RIGHT INCLUDES THE AMOUNT OF WATER CONSUMPTIVELY USED FOR STOCK WATERING PURPOSES AT THE RATE OF 30 GALLONS PER DAY PER ANIMAL UNIT. ANIMAL UNITS SHALL BE BASED ON REASONABLE CARRYING CAPACITY AND HISTORICAL USE OF THE AREA SERVICED BY THIS WATER SOURCE.

PERIOD OF USE: JUNE 01 TO OCTOBER 31

* POINT OF DIVERSION AND MEANS OF DIVERSION:

	LOT	BLK	QTR	SEC	SEC	TWP	RGE	COUNTY	MEANS
01			S2NW	08	03N	19W		RAVALLI	DIRECT FROM SOURCE
02			NWSE	08	03N	19W		RAVALLI	DIRECT FROM SOURCE
03			S2NE	08	03N	19W		RAVALLI	DIRECT FROM SOURCE

* PLACE OF USE FOR STOCK:

	ACRES	LOT	BLK	QTR	SEC	SEC	TWP	RGE	COUNTY
001				S2NE	08		03N	19W	RAVALLI
002				S2NW	08		03N	19W	RAVALLI
003				NWSE	08		03N	19W	RAVALLI

***

TEMPORARY PRELIMINARY DECREE
SOUTH END SUBBASIN - BITTERROOT RIVER
BASIN 76H
ABSTRACT OF WATER RIGHT CLAIM

WATER*RIGHT*NUMBER*76H*-W-050477-00* (CONTINUED)

A BETTER UNDERSTANDING OF YOUR CLAIMED WATER RIGHT CAN BE OBTAINED BY COMPARING YOUR RIGHT WITH OTHER CLAIMS IN THE BASIN. FOR EXAMPLE, COMPARE PRIORITY DATES, FLOW RATES, VOLUMES, OR ACRES IRRIGATED. ALSO, YOUR WATER RIGHT MAY BE SUBJECT TO WATER RIGHTS IN ADJOINING BASINS OR SUBBASINS AS WELL AS BEING SUBJECT TO OTHER RIGHTS ON YOUR SOURCE OF SUPPLY. FINALLY, YOUR WATER RIGHT MAY BE SUBJECT TO INDIAN RESERVED AND FEDERAL RESERVED WATER RIGHTS.

COMPLETE DETAILS REGARDING THE DNRC EXAMINATION RESULTS AND RELATED MATERIALS CAN BE REVIEWED AT THE OFFICE LOCATIONS IDENTIFIED IN THE DOCUMENT ENTITLED "NOTICE OF ENTRY OF TEMPORARY PRELIMINARY DECREE AND NOTICE OF AVAILABILITY."

SEE GENERAL FINDINGS OF FACT AND CONCLUSIONS OF LAW FOR FURTHER EXPLANATION OF YOUR CLAIMED WATER RIGHT. THESE FINDINGS CAN BE FOUND AS INDICATED IN THE DOCUMENT ENTITLED "NOTICE OF ENTRY OF TEMPORARY PRELIMINARY DECREE AND NOTICE OF AVAILABILITY." IF YOU NEED OBJECTION FORMS, OR HAVE QUESTIONS ABOUT WATER COURT PROCEDURES OR CHANGES TO YOUR RIGHT, YOU CAN CONTACT THE WATER COURT BY CALLING 1-800-624-3270 (WITHIN MONTANA ONLY) OR 1-406-586-4364, OR BY WRITING TO P.O. BOX 879, BOZEMAN MT 59771-0879.

04/11/94
PAGE 1,448

TEMPORARY PRELIMINARY DECREE
SOUTH END SUBBASIN - BITTERROOT RIVER
BASIN 76H
ABSTRACT OF WATER RIGHT CLAIM

WATER*RIGHT*NUMBER*76H*-W-050478-00

IMPORTANT NOTICE

YOUR WATER RIGHT AS SHOWN ON THIS ABSTRACT MAY HAVE CHANGES FROM YOUR WATER RIGHT AS CLAIMED OR AMENDED. AN ASTERISK (*) HAS BEEN PLACED NEXT TO EACH ITEM CHANGED BY THE DEPARTMENT OF NATURAL RESOURCES AND CONSERVATION (DNRC) DURING THE EXAMINATION PROCESS. THESE CHANGES ARE AUTHORIZED BY THE MONTANA WATER COURT OR THE WATER RIGHT CLAIM EXAMINATION RULES AS ADOPTED BY THE MONTANA SUPREME COURT.

OBJECTIONS MAY BE FILED ACCORDING TO THE PROCEDURES OUTLINED IN THE DOCUMENT ENTITLED "NOTICE OF ENTRY OF TEMPORARY PRELIMINARY DECREE AND NOTICE OF AVAILABILITY." UNLESS OBJECTED TO OR CALLED IN ON MOTION OF THE MONTANA WATER COURT IN THIS DECREE OR IN THE PRELIMINARY DECREE, THE ELEMENTS OF THIS CLAIMED WATER RIGHT WILL APPEAR IN THE FINAL DECREE AS SHOWN ON THIS ABSTRACT. (SEE SECTION 85-2-233, MONTANA CODE ANNOTATED.)

OWNERS: USA (DEPT OF AGRICULTURE FOREST SERVICE)
PO BOX 7669
MISSOULA MT 59807

PURPOSE (USE): STOCK

SOURCE: BURKE GULCH
SOURCE TYPE: SURFACE WATER

PRIORITY DATE: JUNE 01, 1920
TYPE OF HISTORICAL RIGHT: USE

* FLOW RATE: NO FLOW RATE HAS BEEN DECREED BECAUSE THIS USE CONSISTS OF STOCK DRINKING DIRECTLY FROM THE SOURCE, OR FROM A DITCH SYSTEM.

* VOLUME: THIS WATER RIGHT INCLUDES THE AMOUNT OF WATER CONSUMPTIVELY USED FOR STOCK WATERING PURPOSES AT THE RATE OF 30 GALLONS PER DAY PER ANIMAL UNIT. ANIMAL UNITS SHALL BE BASED ON REASONABLE CARRYING CAPACITY AND HISTORICAL USE OF THE AREA SERVICED BY THIS WATER SOURCE.

PERIOD OF USE: APRIL 01 TO OCTOBER 31

* POINT OF DIVERSION AND MEANS OF DIVERSION:

	LOT	BLK	QTR SEC	SEC	TWP	RGE	COUNTY	MEANS
01			N2SW	04	03N	20W	RAVALLI	DIRECT FROM SOURCE
02			N2SE	04	03N	20W	RAVALLI	DIRECT FROM SOURCE
03			S2S2NE	04	03N	20W	RAVALLI	DIRECT FROM SOURCE

* PLACE OF USE FOR STOCK:

ACRES	LOT	BLK	QTR SEC	SEC	TWP	RGE	COUNTY
001			S2S2NE	04	03N	20W	RAVALLI
002			N2SW	04	03N	20W	RAVALLI
003			N2SE	04	03N	20W	RAVALLI

***

TEMPORARY PRELIMINARY DECREE
SOUTH END SUBBASIN - BITTERROOT RIVER
BASIN 76H
ABSTRACT OF WATER RIGHT CLAIM

WATER*RIGHT*NUMBER*76H*-W-050478-00* (CONTINUED)

A BETTER UNDERSTANDING OF YOUR CLAIMED WATER RIGHT CAN BE OBTAINED BY COMPARING YOUR RIGHT WITH OTHER CLAIMS IN THE BASIN. FOR EXAMPLE, COMPARE PRIORITY DATES, FLOW RATES, VOLUMES, OR ACRES IRRIGATED. ALSO, YOUR WATER RIGHT MAY BE SUBJECT TO WATER RIGHTS IN ADJOINING BASINS OR SUBBASINS AS WELL AS BEING SUBJECT TO OTHER RIGHTS ON YOUR SOURCE OF SUPPLY. FINALLY, YOUR WATER RIGHT MAY BE SUBJECT TO INDIAN RESERVED AND FEDERAL RESERVED WATER RIGHTS.

COMPLETE DETAILS REGARDING THE DNRC EXAMINATION RESULTS AND RELATED MATERIALS CAN BE REVIEWED AT THE OFFICE LOCATIONS IDENTIFIED IN THE DOCUMENT ENTITLED "NOTICE OF ENTRY OF TEMPORARY PRELIMINARY DECREE AND NOTICE OF AVAILABILITY."

SEE GENERAL FINDINGS OF FACT AND CONCLUSIONS OF LAW FOR FURTHER EXPLANATION OF YOUR CLAIMED WATER RIGHT. THESE FINDINGS CAN BE FOUND AS INDICATED IN THE DOCUMENT ENTITLED "NOTICE OF ENTRY OF TEMPORARY PRELIMINARY DECREE AND NOTICE OF AVAILABILITY." IF YOU NEED OBJECTION FORMS, OR HAVE QUESTIONS ABOUT WATER COURT PROCEDURES OR CHANGES TO YOUR RIGHT, YOU CAN CONTACT THE WATER COURT BY CALLING 1-800-624-3270 (WITHIN MONTANA ONLY) OR 1-406-586-4364, OR BY WRITING TO P.O. BOX 879, BOZEMAN MT 59771-0879.

04/11/94
PAGE 1,450

TEMPORARY PRELIMINARY DECREE
SOUTH END SUBBASIN - BITTERROOT RIVER
BASIN 76H
ABSTRACT OF WATER RIGHT CLAIM

WATER*RIGHT*NUMBER*76H*-W-050479-00

IMPORTANT NOTICE

YOUR WATER RIGHT AS SHOWN ON THIS ABSTRACT MAY HAVE CHANGES FROM YOUR WATER RIGHT AS CLAIMED OR AMENDED. AN ASTERISK (*) HAS BEEN PLACED NEXT TO EACH ITEM CHANGED BY THE DEPARTMENT OF NATURAL RESOURCES AND CONSERVATION (DNRC) DURING THE EXAMINATION PROCESS. THESE CHANGES ARE AUTHORIZED BY THE MONTANA WATER COURT OR THE WATER RIGHT CLAIM EXAMINATION RULES AS ADOPTED BY THE MONTANA SUPREME COURT.

OBJECTIONS MAY BE FILED ACCORDING TO THE PROCEDURES OUTLINED IN THE DOCUMENT ENTITLED "NOTICE OF ENTRY OF TEMPORARY PRELIMINARY DECREE AND NOTICE OF AVAILABILITY." UNLESS OBJECTED TO OR CALLED IN ON MOTION OF THE MONTANA WATER COURT IN THIS DECREE OR IN THE PRELIMINARY DECREE, THE ELEMENTS OF THIS CLAIMED WATER RIGHT WILL APPEAR IN THE FINAL DECREE AS SHOWN ON THIS ABSTRACT. (SEE SECTION 85-2-233, MONTANA CODE ANNOTATED.)

OWNERS: GAMEGAN RICHARD
PO BOX 468
OAKHURST CA 93644

WILCOX WAYNE
PO BOX 468
OAKHURST CA 93644

PURPOSE (USE): STOCK

SOURCE: GORUS GULCH
SOURCE TYPE: SURFACE WATER

PRIORITY DATE: JUNE 01, 1920
TYPE OF HISTORICAL RIGHT: USE

* FLOW RATE: NO FLOW RATE HAS BEEN DECREED BECAUSE THIS USE CONSISTS OF STOCK DRINKING DIRECTLY FROM THE SOURCE, OR FROM A DITCH SYSTEM.

* VOLUME: THIS WATER RIGHT INCLUDES THE AMOUNT OF WATER CONSUMPTIVELY USED FOR STOCK WATERING PURPOSES AT THE RATE OF 30 GALLONS PER DAY PER ANIMAL UNIT. ANIMAL UNITS SHALL BE BASED ON REASONABLE CARRYING CAPACITY AND HISTORICAL USE OF THE AREA SERVICED BY THIS WATER SOURCE.

PERIOD OF USE: APRIL 01 TO OCTOBER 31

* POINT OF DIVERSION AND MEANS OF DIVERSION:

LOT	BLK	QTR SEC	SEC	TWP	RGE	COUNTY	MEANS
01		S2SESE	30	04N	20W	RAVALLI	DIRECT FROM SOURCE

* PLACE OF USE FOR STOCK:

ACRES	LOT	BLK	QTR SEC	SEC	TWP	RGE	COUNTY
001			S2SESE	30	04N	20W	RAVALLI

REMARKS:

TEMPORARY PRELIMINARY DECREE
SOUTH END SUBBASIN - BITTERROOT RIVER
BASIN 76H
ABSTRACT OF WATER RIGHT CLAIM

WATER*RIGHT*NUMBER*76H*-W-050479-00* (CONTINUED)

REMARKS CONTINUED:

NOTICE OF WATER RIGHT TRANSFER RECEIVED 07/08/87.

****
* THE DNRC EXAMINATION OF THIS CLAIM FOUND NO SIGNIFICANT FACTS, *
* DATA, OR ISSUES TO REPORT TO THE WATER COURT. *
****

A BETTER UNDERSTANDING OF YOUR CLAIMED WATER RIGHT CAN BE OBTAINED BY COMPARING YOUR RIGHT WITH OTHER CLAIMS IN THE BASIN. FOR EXAMPLE, COMPARE PRIORITY DATES, FLOW RATES, VOLUMES, OR ACRES IRRIGATED. ALSO, YOUR WATER RIGHT MAY BE SUBJECT TO WATER RIGHTS IN ADJOINING BASINS OR SUBBASINS AS WELL AS BEING SUBJECT TO OTHER RIGHTS ON YOUR SOURCE OF SUPPLY. FINALLY, YOUR WATER RIGHT MAY BE SUBJECT TO INDIAN RESERVED AND FEDERAL RESERVED WATER RIGHTS.

COMPLETE DETAILS REGARDING THE DNRC EXAMINATION RESULTS AND RELATED MATERIALS CAN BE REVIEWED AT THE OFFICE LOCATIONS IDENTIFIED IN THE DOCUMENT ENTITLED "NOTICE OF ENTRY OF TEMPORARY PRELIMINARY DECREE AND NOTICE OF AVAILABILITY."

SEE GENERAL FINDINGS OF FACT AND CONCLUSIONS OF LAW FOR FURTHER EXPLANATION OF YOUR CLAIMED WATER RIGHT. THESE FINDINGS CAN BE FOUND AS INDICATED IN THE DOCUMENT ENTITLED "NOTICE OF ENTRY OF TEMPORARY PRELIMINARY DECREE AND NOTICE OF AVAILABILITY." IF YOU NEED OBJECTION FORMS, OR HAVE QUESTIONS ABOUT WATER COURT PROCEDURES OR CHANGES TO YOUR RIGHT, YOU CAN CONTACT THE WATER COURT BY CALLING 1-800-624-3270 (WITHIN MONTANA ONLY) OR 1-406-586-4364, OR BY WRITING TO P.O. BOX 879, BOZEMAN MT 59771-0879.

TEMPORARY PRELIMINARY DECREE
SOUTH END SUBBASIN - BITTERROOT RIVER
BASIN 76H
ABSTRACT OF WATER RIGHT CLAIM

WATER*RIGHT*NUMBER*76H*-W-050495-00

IMPORTANT NOTICE

YOUR WATER RIGHT AS SHOWN ON THIS ABSTRACT MAY HAVE CHANGES FROM YOUR WATER RIGHT AS CLAIMED OR AMENDED. AN ASTERISK (*) HAS BEEN PLACED NEXT TO EACH ITEM CHANGED BY THE DEPARTMENT OF NATURAL RESOURCES AND CONSERVATION (DNRC) DURING THE EXAMINATION PROCESS. THESE CHANGES ARE AUTHORIZED BY THE MONTANA WATER COURT OR THE WATER RIGHT CLAIM EXAMINATION RULES AS ADOPTED BY THE MONTANA SUPREME COURT.

OBJECTIONS MAY BE FILED ACCORDING TO THE PROCEDURES OUTLINED IN THE DOCUMENT ENTITLED "NOTICE OF ENTRY OF TEMPORARY PRELIMINARY DECREE AND NOTICE OF AVAILABILITY." UNLESS OBJECTED TO OR CALLED IN ON MOTION OF THE MONTANA WATER COURT IN THIS DECREE OR IN THE PRELIMINARY DECREE, THE ELEMENTS OF THIS CLAIMED WATER RIGHT WILL APPEAR IN THE FINAL DECREE AS SHOWN ON THIS ABSTRACT. (SEE SECTION 85-2-233, MONTANA CODE ANNOTATED.)

OWNERS: USA (DEPT OF AGRICULTURE FOREST SERVICE)
PO BOX 7669
MISSOULA MT 59807

PURPOSE (USE): STOCK

SOURCE: BEAR GULCH
SOURCE TYPE: SURFACE WATER

PRIORITY DATE: JUNE 01, 1920
TYPE OF HISTORICAL RIGHT: USE

* FLOW RATE: NO FLOW RATE HAS BEEN DECREED BECAUSE THIS USE CONSISTS OF STOCK DRINKING DIRECTLY FROM THE SOURCE, OR FROM A DITCH SYSTEM.

* VOLUME: THIS WATER RIGHT INCLUDES THE AMOUNT OF WATER CONSUMPTIVELY USED FOR STOCK WATERING PURPOSES AT THE RATE OF 30 GALLONS PER DAY PER ANIMAL UNIT. ANIMAL UNITS SHALL BE BASED ON REASONABLE CARRYING CAPACITY AND HISTORICAL USE OF THE AREA SERVICED BY THIS WATER SOURCE.

PERIOD OF USE: MAY 01 TO NOVEMBER 30

* POINT OF DIVERSION AND MEANS OF DIVERSION:

	LOT	BLK	QTR SEC	SEC	TWP	RGE	COUNTY	MEANS
01			SWSE	31	03N	19W	RAVALLI	DIRECT FROM SOURCE
02			NWNWNE	06	02N	19W	RAVALLI	DIRECT FROM SOURCE
03			E2NW	06	02N	19W	RAVALLI	DIRECT FROM SOURCE
04			E2SW	06	02N	19W	RAVALLI	DIRECT FROM SOURCE

* PLACE OF USE FOR STOCK:

ACRES	LOT	BLK	QTR SEC	SEC	TWP	RGE	COUNTY
001			E2SW	06	02N	19W	RAVALLI
002			SWSE	31	03N	19W	RAVALLI
003			NWNWNE	06	02N	19W	RAVALLI
004			E2NW	06	02N	19W	RAVALLI

TEMPORARY PRELIMINARY DECREE
SOUTH END SUBBASIN - BITTERROOT RIVER
BASIN 76H
ABSTRACT OF WATER RIGHT CLAIM

WATER*RIGHT*NUMBER*76H*-W-050495-00*(CONTINUED)

REMARKS CONTINUED:

****
* THE DNRC EXAMINATION OF THIS CLAIM FOUND NO SIGNIFICANT FACTS, *
* DATA, OR ISSUES TO REPORT TO THE WATER COURT. *
****

A BETTER UNDERSTANDING OF YOUR CLAIMED WATER RIGHT CAN BE OBTAINED BY COMPARING YOUR RIGHT WITH OTHER CLAIMS IN THE BASIN. FOR EXAMPLE, COMPARE PRIORITY DATES, FLOW RATES, VOLUMES, OR ACRES IRRIGATED. ALSO, YOUR WATER RIGHT MAY BE SUBJECT TO WATER RIGHTS IN ADJOINING BASINS OR SUBBASINS AS WELL AS BEING SUBJECT TO OTHER RIGHTS ON YOUR SOURCE OF SUPPLY. FINALLY, YOUR WATER RIGHT MAY BE SUBJECT TO INDIAN RESERVED AND FEDERAL RESERVED WATER RIGHTS.

COMPLETE DETAILS REGARDING THE DNRC EXAMINATION RESULTS AND RELATED MATERIALS CAN BE REVIEWED AT THE OFFICE LOCATIONS IDENTIFIED IN THE DOCUMENT ENTITLED "NOTICE OF ENTRY OF TEMPORARY PRELIMINARY DECREE AND NOTICE OF AVAILABILITY."

SEE GENERAL FINDINGS OF FACT AND CONCLUSIONS OF LAW FOR FURTHER EXPLANATION OF YOUR CLAIMED WATER RIGHT. THESE FINDINGS CAN BE FOUND AS INDICATED IN THE DOCUMENT ENTITLED "NOTICE OF ENTRY OF TEMPORARY PRELIMINARY DECREE AND NOTICE OF AVAILABILITY." IF YOU NEED OBJECTION FORMS, OR HAVE QUESTIONS ABOUT WATER COURT PROCEDURES OR CHANGES TO YOUR RIGHT, YOU CAN CONTACT THE WATER COURT BY CALLING 1-800-624-3270 (WITHIN MONTANA ONLY) OR 1-406-586-4364, OR BY WRITING TO P.O. BOX 879, BOZEMAN MT 59771-0879.

04/11/94
PAGE 1,454

TEMPORARY PRELIMINARY DECREE
SOUTH END SUBBASIN - BITTERROOT RIVER
BASIN 76H
ABSTRACT OF WATER RIGHT CLAIM

WATER*RIGHT*NUMBER*76H*-W-050496-00

IMPORTANT NOTICE

YOUR WATER RIGHT AS SHOWN ON THIS ABSTRACT MAY HAVE CHANGES FROM YOUR WATER RIGHT AS CLAIMED OR AMENDED. AN ASTERISK (*) HAS BEEN PLACED NEXT TO EACH ITEM CHANGED BY THE DEPARTMENT OF NATURAL RESOURCES AND CONSERVATION (DNRC) DURING THE EXAMINATION PROCESS. THESE CHANGES ARE AUTHORIZED BY THE MONTANA WATER COURT OR THE WATER RIGHT CLAIM EXAMINATION RULES AS ADOPTED BY THE MONTANA SUPREME COURT.

OBJECTIONS MAY BE FILED ACCORDING TO THE PROCEDURES OUTLINED IN THE DOCUMENT ENTITLED "NOTICE OF ENTRY OF TEMPORARY PRELIMINARY DECREE AND NOTICE OF AVAILABILITY." UNLESS OBJECTED TO OR CALLED IN ON MOTION OF THE MONTANA WATER COURT IN THIS DECREE OR IN THE PRELIMINARY DECREE, THE ELEMENTS OF THIS CLAIMED WATER RIGHT WILL APPEAR IN THE FINAL DECREE AS SHOWN ON THIS ABSTRACT. (SEE SECTION 85-2-233, MONTANA CODE ANNOTATED.)

OWNERS: USA (DEPT OF AGRICULTURE FOREST SERVICE)
PO BOX 7669
MISSOULA MT 59807

PURPOSE (USE): STOCK

SOURCE: MOONSHINE GULCH
SOURCE TYPE: SURFACE WATER

PRIORITY DATE: JUNE 01, 1920
TYPE OF HISTORICAL RIGHT: USE

* FLOW RATE: NO FLOW RATE HAS BEEN DECREED BECAUSE THIS USE CONSISTS OF STOCK DRINKING DIRECTLY FROM THE SOURCE, OR FROM A DITCH SYSTEM.

* VOLUME: THIS WATER RIGHT INCLUDES THE AMOUNT OF WATER CONSUMPTIVELY USED FOR STOCK WATERING PURPOSES AT THE RATE OF 30 GALLONS PER DAY PER ANIMAL UNIT. ANIMAL UNITS SHALL BE BASED ON REASONABLE CARRYING CAPACITY AND HISTORICAL USE OF THE AREA SERVICED BY THIS WATER SOURCE.

PERIOD OF USE: MAY 01 TO NOVEMBER 30

* POINT OF DIVERSION AND MEANS OF DIVERSION:

	LOT	BLK	QTR SEC	SEC	TWP	RGE	COUNTY	MEANS
01			W2W2SE	25	03N	20W	RAVALLI	DIRECT FROM SOURCE
02			SESW	25	03N	20W	RAVALLI	DIRECT FROM SOURCE
03			NW	01	02N	20W	RAVALLI	DIRECT FROM SOURCE
04			W2SW	01	02N	20W	RAVALLI	DIRECT FROM SOURCE

* PLACE OF USE FOR STOCK:

ACRES	LOT	BLK	QTR SEC	SEC	TWP	RGE	COUNTY
001			W2SW	01	02N	20W	RAVALLI
002			W2W2SE	25	03N	20W	RAVALLI
003			SESW	25	03N	20W	RAVALLI
004			NW	01	02N	20W	RAVALLI

TEMPORARY PRELIMINARY DECREE
SOUTH END SUBBASIN - BITTERROOT RIVER
BASIN 76H
ABSTRACT OF WATER RIGHT CLAIM

WATER*RIGHT*NUMBER*76H*-W-050496-00*(CONTINUED)

REMARKS CONTINUED:

****
* THE DNRC EXAMINATION OF THIS CLAIM FOUND NO SIGNIFICANT FACTS, *
* DATA, OR ISSUES TO REPORT TO THE WATER COURT. *
****

A BETTER UNDERSTANDING OF YOUR CLAIMED WATER RIGHT CAN BE OBTAINED BY COMPARING YOUR RIGHT WITH OTHER CLAIMS IN THE BASIN. FOR EXAMPLE, COMPARE PRIORITY DATES, FLOW RATES, VOLUMES, OR ACRES IRRIGATED. ALSO, YOUR WATER RIGHT MAY BE SUBJECT TO WATER RIGHTS IN ADJOINING BASINS OR SUBBASINS AS WELL AS BEING SUBJECT TO OTHER RIGHTS ON YOUR SOURCE OF SUPPLY. FINALLY, YOUR WATER RIGKT MAY BE SUBJECT TO INDIAN RESERVED AND FEDERAL RESERVED WATER RIGHTS.

COMPLETE DETAILS REGARDING THE DNRC EXAMINATION RESULTS AND RELATED MATERIALS CAN BE REVIEWED AT THE OFFICE LOCATIONS IDENTIFIED IN THE DOCUMENT ENTITLED "NOTICE OF ENTRY OF TEMPORARY PRELIMINARY DECREE AND NOTICE OF AVAILABILITY."

SEE GENERAL FINDINGS OF FACT AND CONCLUSIONS OF LAW FOR FURTHER EXPLANATION OF YOUR CLAIMED WATER RIGHT. THESE FINDINGS CAN BE FOUND AS INDICATED IN THE DOCUMENT ENTITLED "NOTICE OF ENTRY OF TEMPORARY PRELIMINARY DECREE AND NOTICE OF AVAILABILITY." IF YOU NEED OBJECTION FORMS, OR HAVE QUESTIONS ABOUT WATER COURT PROCEDURES OR CHANGES TO YOUR RIGHT, YOU CAN CONTACT THE WATER COURT BY CALLING 1-800-624-3270 (WITHIN MONTANA ONLY) OR 1-406-586-4364, OR BY WRITING TO P.O. BOX 879, BOZEMAN MT 59771-0879.

04/11/94
PAGE 1,456

TEMPORARY PRELIMINARY DECREE
SOUTH END SUBBASIN - BITTERROOT RIVER
BASIN 76H
ABSTRACT OF WATER RIGHT CLAIM

WATER RIGHT NUMBER 76H -0-050497-00

***** THIS WATER RIGHT CLAIM HAS BEEN TERMINATED *****

OWNERS: USA (DEPT OF AGRICULTURE FOREST SERVICE)
PO BOX 7669
MISSOULA MT 59807

PURPOSE (USE): STOCK

SOURCE: RYE CREEK

PRIORITY DATE:

FLOW RATE:

VOLUME:

PERIOD OF USE:

POINT OF DIVERSION AND MEANS OF DIVERSION:

	LOT	BLK	QTR	SEC	SEC	TWP	RGE	COUNTY	MEANS
01			NWSWSE	25		03N	20W	RAVALLI	DIRECT FROM SOURCE

PLACE OF USE FOR STOCK:

REMARKS:

THIS CLAIMED WATER RIGHT HAS BEEN WITHDRAWN AS IT WAS DUPLICATED BY CLAIM NO. W050476-00.

THIS CLAIM WAS WITHDRAWN FROM THE ADJUDICATION PROCESS AT THE REQUEST OF THE CLAIMANT ON 10/08/91.

****
* THE DNRC EXAMINATION OF THIS CLAIM MAY NOT HAVE BEEN COMPLETED *
* AS THE CLAIMANT WITHDREW THE CLAIM. *
****

OBJECTIONS MAY BE FILED ACCORDING TO THE PROCEDURES OUTLINED IN THE DOCUMENT ENTITLED "NOTICE OF ENTRY OF TEMPORARY PRELIMINARY DECREE AND NOTICE OF AVAILABILITY." UNLESS OBJECTED TO OR CALLED IN ON MOTION OF THE MONTANA WATER COURT IN THIS DECREE OR IN THE PRELIMINARY DECREE, THE ELEMENTS OF THIS CLAIMED WATER RIGHT WILL APPEAR IN THE FINAL DECREE AS SHOWN ON THIS ABSTRACT. (SEE SECTION 85-2-233, MONTANA CODE ANNOTATED.)

SEE GENERAL FINDINGS OF FACT AND CONCLUSIONS OF LAW FOR FURTHER EXPLANATION OF YOUR CLAIMED WATER RIGHT. THESE FINDINGS CAN BE FOUND AS INDICATED IN THE DOCUMENT ENTITLED "NOTICE OF ENTRY OF TEMPORARY PRELIMINARY DECREE AND NOTICE OF AVAILABILITY." IF YOU NEED OBJECTION FORMS, OR HAVE QUESTIONS ABOUT WATER COURT PROCEDURES OR CHANGES TO YOUR RIGHT, YOU CAN CONTACT THE WATER COURT BY CALLING 1-800-624-3270 (WITHIN MONTANA ONLY) OR 1-406-586-4364, OR BY WRITING TO P.O. BOX 879, BOZEMAN MT 59771-0879.

TEMPORARY PRELIMINARY DECREE
SOUTH END SUBBASIN - BITTERROOT RIVER
BASIN 76H
ABSTRACT OF WATER RIGHT CLAIM

WATER*RIGHT*NUMBER*76H*-W-050498-00

IMPORTANT NOTICE

YOUR WATER RIGHT AS SHOWN ON THIS ABSTRACT MAY HAVE CHANGES FROM YOUR WATER RIGHT AS CLAIMED OR AMENDED. AN ASTERISK (*) HAS BEEN PLACED NEXT TO EACH ITEM CHANGED BY THE DEPARTMENT OF NATURAL RESOURCES AND CONSERVATION (DNRC) DURING THE EXAMINATION PROCESS. THESE CHANGES ARE AUTHORIZED BY THE MONTANA WATER COURT OR THE WATER RIGHT CLAIM EXAMINATION RULES AS ADOPTED BY THE MONTANA SUPREME COURT.

OBJECTIONS MAY BE FILED ACCORDING TO THE PROCEDURES OUTLINED IN THE DOCUMENT ENTITLED "NOTICE OF ENTRY OF TEMPORARY PRELIMINARY DECREE AND NOTICE OF AVAILABILITY." UNLESS OBJECTED TO OR CALLED IN ON MOTION OF THE MONTANA WATER COURT IN THIS DECREE OR IN THE PRELIMINARY DECREE, THE ELEMENTS OF THIS CLAIMED WATER RIGHT WILL APPEAR IN THE FINAL DECREE AS SHOWN ON THIS ABSTRACT. (SEE SECTION 85-2-233, MONTANA CODE ANNOTATED.)

OWNERS: USA (DEPT OF AGRICULTURE FOREST SERVICE)
PO BOX 7669
MISSOULA MT 59807

PURPOSE (USE): STOCK

SOURCE: BENSON CREEK
SOURCE TYPE: SURFACE WATER

PRIORITY DATE: JUNE 01, 1920
TYPE OF HISTORICAL RIGHT: USE

* FLOW RATE: NO FLOW RATE HAS BEEN DECREED BECAUSE THIS USE CONSISTS OF STOCK DRINKING DIRECTLY FROM THE SOURCE, OR FROM A DITCH SYSTEM.

* VOLUME: THIS WATER RIGHT INCLUDES THE AMOUNT OF WATER CONSUMPTIVELY USED FOR STOCK WATERING PURPOSES AT THE RATE OF 30 GALLONS PER DAY PER ANIMAL UNIT. ANIMAL UNITS SHALL BE BASED ON REASONABLE CARRYING CAPACITY AND HISTORICAL USE OF THE AREA SERVICED BY THIS WATER SOURCE.

PERIOD OF USE: MAY 01 TO NOVEMBER 30

* POINT OF DIVERSION AND MEANS OF DIVERSION:

	LOT	BLK	QTR SEC	SEC	TWP	RGE	COUNTY	MEANS
01			W2NW	34	03N	20W	RAVALLI	DIRECT FROM SOURCE
02			SW	34	03N	20W	RAVALLI	DIRECT FROM SOURCE
03			SE	34	03N	20W	RAVALLI	DIRECT FROM SOURCE
04			W2SWSW	35	03N	20W	RAVALLI	DIRECT FROM SOURCE

* PLACE OF USE FOR STOCK:

ACRES	LOT	BLK	QTR SEC	SEC	TWP	RGE	COUNTY
001			W2SWSW	35	03N	20W	RAVALLI
002			W2NW	34	03N	20W	RAVALLI
003			SW	34	03N	20W	RAVALLI
004			SE	34	03N	20W	RAVALLI

TEMPORARY PRELIMINARY DECREE
SOUTH END SUBBASIN - BITTERROOT RIVER
BASIN 76H
ABSTRACT OF WATER RIGHT CLAIM

WATER*RIGHT*NUMBER*76H*-W-050498-00*(CONTINUED)

REMARKS CONTINUED:

****
* THE DNRC EXAMINATION OF THIS CLAIM FOUND NO SIGNIFICANT FACTS, *
* DATA, OR ISSUES TO REPORT TO THE WATER COURT. *
****

A BETTER UNDERSTANDING OF YOUR CLAIMED WATER RIGHT CAN BE OBTAINED BY COMPARING YOUR RIGHT WITH OTHER CLAIMS IN THE BASIN. FOR EXAMPLE, COMPARE PRIORITY DATES, FLOW RATES, VOLUMES, OR ACRES IRRIGATED. ALSO, YOUR WATER RIGHT MAY BE SUBJECT TO WATER RIGHTS IN ADJOINING BASINS OR SUBBASINS AS WELL AS BEING SUBJECT TO OTHER RIGHTS ON YOUR SOURCE OF SUPPLY. FINALLY, YOUR WATER RIGHT MAY BE SUBJECT TO INDIAN RESERVED AND FEDERAL RESERVED WATER RIGHTS.

COMPLETE DETAILS REGARDING THE DNRC EXAMINATION RESULTS AND RELATED MATERIALS CAN BE REVIEWED AT THE OFFICE LOCATIONS IDENTIFIED IN THE DOCUMENT ENTITLED "NOTICE OF ENTRY OF TEMPORARY PRELIMINARY DECREE AND NOTICE OF AVAILABILITY."

SEE GENERAL FINDINGS OF FACT AND CONCLUSIONS OF LAW FOR FURTHER EXPLANATION OF YOUR CLAIMED WATER RIGHT. THESE FINDINGS CAN BE FOUND AS INDICATED IN THE DOCUMENT ENTITLED "NOTICE OF ENTRY OF TEMPORARY PRELIMINARY DECREE AND NOTICE OF AVAILABILITY." IF YOU NEED OBJECTION FORMS, OR HAVE QUESTIONS ABOUT WATER COURT PROCEDURES OR CHANGES TO YOUR RIGHT, YOU CAN CONTACT THE WATER COURT BY CALLING 1-800-624-3270 (WITHIN MONTANA ONLY) OR 1-406-586-4364, OR BY WRITING TO P.O. BOX 879, BOZEMAN MT 59771-0879.

TEMPORARY PRELIMINARY DECREE
SOUTH END SUBBASIN - BITTERROOT RIVER
BASIN 76H
ABSTRACT OF WATER RIGHT CLAIM

WATER RIGHT NUMBER 76H -0- 050517-00

***** THIS WATER RIGHT CLAIM HAS BEEN TERMINATED *****

OWNERS: USA (DEPT OF AGRICULTURE FOREST SERVICE)
PO BOX 7669
MISSOULA MT 59807

PURPOSE (USE): STOCK

SOURCE: SPRING, TRIB OF MOONSHINE GULCH

PRIORITY DATE:

FLOW RATE:

VOLUME:

PERIOD OF USE:

POINT OF DIVERSION AND MEANS OF DIVERSION:

	LOT	BLK	QTR SEC	SEC	TWP	RGE	COUNTY	MEANS
01			SWSWNE	01	02N	20W	RAVALLI	DIRECT FROM SOURCE

PLACE OF USE FOR STOCK:

REMARKS:

THIS CLAIMED WATER RIGHT HAS BEEN WITHDRAWN AS IT WAS DUPLICATED BY CLAIM NO. W050450-00.

THIS CLAIM WAS WITHDRAWN FROM THE ADJUDICATION PROCESS AT THE REQUEST OF THE CLAIMANT ON 08/02/89.

****
* THE DNRC EXAMINATION OF THIS CLAIM MAY NOT HAVE BEEN COMPLETED *
* AS THE CLAIMANT WITHDREW THE CLAIM. *
****

OBJECTIONS MAY BE FILED ACCORDING TO THE PROCEDURES OUTLINED IN THE DOCUMENT ENTITLED "NOTICE OF ENTRY OF TEMPORARY PRELIMINARY DECREE AND NOTICE OF AVAILABILITY." UNLESS OBJECTED TO OR CALLED IN ON MOTION OF THE MONTANA WATER COURT IN THIS DECREE OR IN THE PRELIMINARY DECREE, THE ELEMENTS OF THIS CLAIMED WATER RIGHT WILL APPEAR IN THE FINAL DECREE AS SHOWN ON THIS ABSTRACT. (SEE SECTION 85-2-233, MONTANA CODE ANNOTATED.)

SEE GENERAL FINDINGS OF FACT AND CONCLUSIONS OF LAW FOR FURTHER EXPLANATION OF YOUR CLAIMED WATER RIGHT. THESE FINDINGS CAN BE FOUND AS INDICATED IN THE DOCUMENT ENTITLED "NOTICE OF ENTRY OF TEMPORARY PRELIMINARY DECREE AND NOTICE OF AVAILABILITY." IF YOU NEED OBJECTION FORMS, OR HAVE QUESTIONS ABOUT WATER COURT PROCEDURES OR CHANGES TO YOUR RIGHT, YOU CAN CONTACT THE WATER COURT BY CALLING 1-800-624-3270 (WITHIN MONTANA ONLY) OR 1-406-586-4364, OR BY WRITING TO P.O. BOX 879, BOZEMAN MT 59771-0879.

TEMPORARY PRELIMINARY DECREE
SOUTH END SUBBASIN - BITTERROOT RIVER
BASIN 76H
ABSTRACT OF WATER RIGHT CLAIM

WATER*RIGHT*NUMBER*76H*-0-050518-00

***** THIS WATER RIGHT CLAIM HAS BEEN TERMINATED *****

OWNERS: USA (DEPT OF AGRICULTURE FOREST SERVICE)
PO BOX 7669
MISSOULA MT 59807

PURPOSE (USE): STOCK

SOURCE: SPRING, TRIB OF ROBBINS GULCH

PRIORITY DATE:

FLOW RATE:

VOLUME:

PERIOD OF USE:

POINT OF DIVERSION AND MEANS OF DIVERSION:

	LOT	BLK	QTR	SEC	SEC	TWP	RGE	COUNTY	MEANS
01			SENWSE	02	02N	20W		RAVALLI	DIRECT FROM SOURCE

PLACE OF USE FOR STOCK:

REMARKS:

THIS CLAIMED WATER RIGHT HAS BEEN WITHDRAWN AS IT WAS DUPLICATED BY CLAIM NO. W050289-00.

THIS CLAIM WAS WITHDRAWN FROM THE ADJUDICATION PROCESS AT THE REQUEST OF THE CLAIMANT ON 08/02/89.

****
* THE DNRC EXAMINATION OF THIS CLAIM MAY NOT HAVE BEEN COMPLETED *
* AS THE CLAIMANT WITHDREW THE CLAIM. *
****

OBJECTIONS MAY BE FILED ACCORDING TO THE PROCEDURES OUTLINED IN THE DOCUMENT ENTITLED "NOTICE OF ENTRY OF TEMPORARY PRELIMINARY DECREE AND NOTICE OF AVAILABILITY." UNLESS OBJECTED TO OR CALLED IN ON MOTION OF THE MONTANA WATER COURT IN THIS DECREE OR IN THE PRELIMINARY DECREE, THE ELEMENTS OF THIS CLAIMED WATER RIGHT WILL APPEAR IN THE FINAL DECREE AS SHOWN ON THIS ABSTRACT. (SEE SECTION 85-2-233, MONTANA CODE ANNOTATED.)

SEE GENERAL FINDINGS OF FACT AND CONCLUSIONS OF LAW FOR FURTHER EXPLANATION OF YOUR CLAIMED WATER RIGHT. THESE FINDINGS CAN BE FOUND AS INDICATED IN THE DOCUMENT ENTITLED "NOTICE OF ENTRY OF TEMPORARY PRELIMINARY DECREE AND NOTICE OF AVAILABILITY." IF YOU NEED OBJECTION FORMS, OR HAVE QUESTIONS ABOUT WATER COURT PROCEDURES OR CHANGES TO YOUR RIGHT, YOU CAN CONTACT THE WATER COURT BY CALLING 1-800-624-3270 (WITHIN MONTANA ONLY) OR 1-406-586-4364, OR BY WRITING TO P.O. BOX 879, BOZEMAN MT 59771-0879.

04/11/94
PAGE 1,461

TEMPORARY PRELIMINARY DECREE
SOUTH END SUBBASIN - BITTERROOT RIVER
BASIN 76H
ABSTRACT OF WATER RIGHT CLAIM

WATER*RIGHT*NUMBER*76H*-W-099153-00

IMPORTANT NOTICE

YOUR WATER RIGHT AS SHOWN ON THIS ABSTRACT MAY HAVE CHANGES FROM YOUR WATER RIGHT AS CLAIMED OR AMENDED. AN ASTERISK (*) HAS BEEN PLACED NEXT TO EACH ITEM CHANGED BY THE DEPARTMENT OF NATURAL RESOURCES AND CONSERVATION (DNRC) DURING THE EXAMINATION PROCESS. THESE CHANGES ARE AUTHORIZED BY THE MONTANA WATER COURT OR THE WATER RIGHT CLAIM EXAMINATION RULES AS ADOPTED BY THE MONTANA SUPREME COURT.

OBJECTIONS MAY BE FILED ACCORDING TO THE PROCEDURES OUTLINED IN THE DOCUMENT ENTITLED "NOTICE OF ENTRY OF TEMPORARY PRELIMINARY DECREE AND NOTICE OF AVAILABILITY." UNLESS OBJECTED TO OR CALLED IN ON MOTION OF THE MONTANA WATER COURT IN THIS DECREE OR IN THE PRELIMINARY DECREE, THE ELEMENTS OF THIS CLAIMED WATER RIGHT WILL APPEAR IN THE FINAL DECREE AS SHOWN ON THIS ABSTRACT. (SEE SECTION 85-2-233, MONTANA CODE ANNOTATED.)

OWNERS: ARMSTRONG DOROTHY N
BOX 302
DARBY MT 59829

PURPOSE (USE): IRRIGATION
TYPE OF IRRIGATION SYSTEM: SPRINKLER/FLOOD

SOURCE: BITTERROOT RIVER, EAST FORK
SOURCE TYPE: SURFACE WATER

PRIORITY DATE: JUNE 16, 1891
TYPE OF HISTORICAL RIGHT: DECREED

FLOW RATE: 35.90 GPM (.08 CFS)

* VOLUME: THE TOTAL VOLUME OF THIS WATER RIGHT SHALL NOT EXCEED THE AMOUNT PUT TO HISTORICAL AND BENEFICIAL USE.

CLIMATIC AREA: 3

MAXIMUM ACRES: .85

PERIOD OF USE: MAY 01 TO SEPTEMBER 30

POINT OF DIVERSION AND MEANS OF DIVERSION:

	LOT	BLK	QTR SEC	SEC	TWP	RGE	COUNTY	MEANS
01			NWSENW	17	02N	20W	RAVALLI	HEADGATE

DITCH NAME: MAIN DITCH

* PLACE OF USE FOR IRRIGATION:

	ACRES	LOT	BLK	QTR SEC	SEC	TWP	RGE	COUNTY
001	.85			NENENE	07	02N	20W	RAVALLI
TOTAL	.85							

TEMPORARY PRELIMINARY DECREE
SOUTH END SUBBASIN - BITTERROOT RIVER
BASIN 76H
ABSTRACT OF WATER RIGHT CLAIM

WATER*RIGHT*NUMBER*76H*-W-099153-00*(CONTINUED)

REMARKS CONTINUED:

```
**************************************************************************
*  THE FOLLOWING ISSUES WERE IDENTIFIED BY THE DNRC DURING ITS           *
*  EXAMINATION OF THIS WATER RIGHT CLAIM.  THESE ISSUES MAY REMAIN       *
*  UNRESOLVED IF NO OBJECTIONS ARE FILED.                                *
*                                                                        *
*                                                                        *
*                                                                        *
*        THE CLAIMED FLOW RATE EXCEEDS THE 17 GPM PER ACRE               *
*        GUIDELINE AND CANNOT BE CONFIRMED DUE TO LACK OF DATA.          *
*        THE FLOW RATE EQUALS          42.24 GPM PER ACRE.               *
*                                                                        *
*                                                                        *
**************************************************************************
```

A BETTER UNDERSTANDING OF YOUR CLAIMED WATER RIGHT CAN BE OBTAINED BY COMPARING YOUR RIGHT WITH OTHER CLAIMS IN THE BASIN. FOR EXAMPLE, COMPARE PRIORITY DATES, FLOW RATES, VOLUMES, OR ACRES IRRIGATED. ALSO, YOUR WATER RIGHT MAY BE SUBJECT TO WATER RIGHTS IN ADJOINING BASINS OR SUBBASINS AS WELL AS BEING SUBJECT TO OTHER RIGHTS ON YOUR SOURCE OF SUPPLY. FINALLY, YOUR WATER RIGHT MAY BE SUBJECT TO INDIAN RESERVED AND FEDERAL RESERVED WATER RIGHTS.

COMPLETE DETAILS REGARDING THE DNRC EXAMINATION RESULTS AND RELATED MATERIALS CAN BE REVIEWED AT THE OFFICE LOCATIONS IDENTIFIED IN THE DOCUMENT ENTITLED "NOTICE OF ENTRY OF TEMPORARY PRELIMINARY DECREE AND NOTICE OF AVAILABILITY."

SEE GENERAL FINDINGS OF FACT AND CONCLUSIONS OF LAW FOR FURTHER EXPLANATION OF YOUR CLAIMED WATER RIGHT. THESE FINDINGS CAN BE FOUND AS INDICATED IN THE DOCUMENT ENTITLED "NOTICE OF ENTRY OF TEMPORARY PRELIMINARY DECREE AND NOTICE OF AVAILABILITY." IF YOU NEED OBJECTION FORMS, OR HAVE QUESTIONS ABOUT WATER COURT PROCEDURES OR CHANGES TO YOUR RIGHT, YOU CAN CONTACT THE WATER COURT BY CALLING 1-800-624-3270 (WITHIN MONTANA ONLY) OR 1-406-586-4364, OR BY WRITING TO P.O. BOX 879, BOZEMAN MT 59771-0879.

04/11/94
PAGE 1,463

TEMPORARY PRELIMINARY DECREE
SOUTH END SUBBASIN - BITTERROOT RIVER
BASIN 76H
ABSTRACT OF WATER RIGHT CLAIM

WATER*RIGHT*NUMBER*76H*-W-099216-00

IMPORTANT NOTICE

YOUR WATER RIGHT AS SHOWN ON THIS ABSTRACT MAY HAVE CHANGES FROM YOUR WATER RIGHT AS CLAIMED OR AMENDED. AN ASTERISK (*) HAS BEEN PLACED NEXT TO EACH ITEM CHANGED BY THE DEPARTMENT OF NATURAL RESOURCES AND CONSERVATION (DNRC) DURING THE EXAMINATION PROCESS. THESE CHANGES ARE AUTHORIZED BY THE MONTANA WATER COURT OR THE WATER RIGHT CLAIM EXAMINATION RULES AS ADOPTED BY THE MONTANA SUPREME COURT.

OBJECTIONS MAY BE FILED ACCORDING TO THE PROCEDURES OUTLINED IN THE DOCUMENT ENTITLED "NOTICE OF ENTRY OF TEMPORARY PRELIMINARY DECREE AND NOTICE OF AVAILABILITY." UNLESS OBJECTED TO OR CALLED IN ON MOTION OF THE MONTANA WATER COURT IN THIS DECREE OR IN THE PRELIMINARY DECREE, THE ELEMENTS OF THIS CLAIMED WATER RIGHT WILL APPEAR IN THE FINAL DECREE AS SHOWN ON THIS ABSTRACT. (SEE SECTION 85-2-233, MONTANA CODE ANNOTATED.)

OWNERS: MONKS DAVE
W FORK RT
DARBY MT 59829

MONKS JOY
W FORK RT
DARBY MT 59829

PURPOSE (USE): IRRIGATION
TYPE OF IRRIGATION SYSTEM: SPRINKLER

SOURCE: WELL
SOURCE TYPE: GROUNDWATER

PRIORITY DATE: SEPTEMBER 15, 1953
TYPE OF HISTORICAL RIGHT: USE

FLOW RATE: 50.00 GPM (.11 CFS)

* VOLUME: THE TOTAL VOLUME OF THIS WATER RIGHT SHALL NOT EXCEED THE AMOUNT PUT TO HISTORICAL AND BENEFICIAL USE.

CLIMATIC AREA: 4

MAXIMUM ACRES: 5.00

PERIOD OF USE: MAY 01 TO OCTOBER 19

POINT OF DIVERSION:

	LOT	BLK	QTR	SEC	SEC	TWP	RGE	COUNTY
01			SWNESW	04		01N	21W	RAVALLI

PLACE OF USE FOR IRRIGATION:

	ACRES	LOT	BLK	QTR	SEC	SEC	TWP	RGE	COUNTY
001	5.00			NESW	04		01N	21W	RAVALLI
TOTAL	5.00								

TEMPORARY PRELIMINARY DECREE
SOUTH END SUBBASIN - BITTERROOT RIVER
BASIN 76H
ABSTRACT OF WATER RIGHT CLAIM

WATER RIGHT NUMBER 76H-W-099216-00 (CONTINUED)

PLACE OF USE CONTINUED:

PLACE OF USE IS WITHIN TRACT 7, CERTIFICATE OF SURVEY NO. 1075, RAVALLI COUNTY.

REMARKS:

THE FOLLOWING ELEMENTS WERE AMENDED BY THE CLAIMANT ON 06/18/90: POINT OF DIVERSION, MAXIMUM ACRES, PLACE OF USE, FLOW RATE, PERIOD OF USE.

****
* THE FOLLOWING ISSUES WERE IDENTIFIED BY THE DNRC DURING ITS EXAMINATION OF THIS WATER RIGHT CLAIM. THESE ISSUES MAY REMAIN UNRESOLVED IF NO OBJECTIONS ARE FILED. *
*
* FLOW RATE MAY REQUIRE MODIFICATION BASED ON RESOLUTION OF MAXIMUM ACRES ISSUE. *
*
* USDA AERIAL PHOTOGRAPH NO. 179-81, DATED 08/02/79, APPEARS TO INDICATE 2.00 ACRES IRRIGATED. A DESCRIPTION OF THESE ACRES IS IN THE CLAIM FILE. *
*
* THE RAVALLI COUNTY WATER RESOURCES SURVEY (1958) APPEARS TO INDICATE 0.00 ACRES IRRIGATED. *
****

A BETTER UNDERSTANDING OF YOUR CLAIMED WATER RIGHT CAN BE OBTAINED BY COMPARING YOUR RIGHT WITH OTHER CLAIMS IN THE BASIN. FOR EXAMPLE, COMPARE PRIORITY DATES, FLOW RATES, VOLUMES, OR ACRES IRRIGATED. ALSO, YOUR WATER RIGHT MAY BE SUBJECT TO WATER RIGHTS IN ADJOINING BASINS OR SUBBASINS AS WELL AS BEING SUBJECT TO OTHER RIGHTS ON YOUR SOURCE OF SUPPLY. FINALLY, YOUR WATER RIGHT MAY BE SUBJECT TO INDIAN RESERVED AND FEDERAL RESERVED WATER RIGHTS.

COMPLETE DETAILS REGARDING THE DNRC EXAMINATION RESULTS AND RELATED MATERIALS CAN BE REVIEWED AT THE OFFICE LOCATIONS IDENTIFIED IN THE DOCUMENT ENTITLED "NOTICE OF ENTRY OF TEMPORARY PRELIMINARY DECREE AND NOTICE OF AVAILABILITY."

SEE GENERAL FINDINGS OF FACT AND CONCLUSIONS OF LAW FOR FURTHER EXPLANATION OF YOUR CLAIMED WATER RIGHT. THESE FINDINGS CAN BE FOUND AS INDICATED IN THE DOCUMENT ENTITLED "NOTICE OF ENTRY OF TEMPORARY PRELIMINARY DECREE AND NOTICE OF AVAILABILITY." IF YOU NEED OBJECTION FORMS, OR HAVE QUESTIONS ABOUT WATER COURT PROCEDURES OR CHANGES TO YOUR RIGHT, YOU CAN CONTACT THE WATER COURT BY CALLING 1-800-624-3270 (WITHIN MONTANA ONLY) OR 1-406-586-4364, OR BY WRITING TO P.O. BOX 879, BOZEMAN MT 59771-0879.

TEMPORARY PRELIMINARY DECREE
SOUTH END SUBBASIN - BITTERROOT RIVER
BASIN 76H
ABSTRACT OF WATER RIGHT CLAIM

WATER*RIGHT*NUMBER*76H*-W-099217-00

IMPORTANT NOTICE

YOUR WATER RIGHT AS SHOWN ON THIS ABSTRACT MAY HAVE CHANGES FROM YOUR WATER RIGHT AS CLAIMED OR AMENDED. AN ASTERISK (*) HAS BEEN PLACED NEXT TO EACH ITEM CHANGED BY THE DEPARTMENT OF NATURAL RESOURCES AND CONSERVATION (DNRC) DURING THE EXAMINATION PROCESS. THESE CHANGES ARE AUTHORIZED BY THE MONTANA WATER COURT OR THE WATER RIGHT CLAIM EXAMINATION RULES AS ADOPTED BY THE MONTANA SUPREME COURT.

OBJECTIONS MAY BE FILED ACCORDING TO THE PROCEDURES OUTLINED IN THE DOCUMENT ENTITLED "NOTICE OF ENTRY OF TEMPORARY PRELIMINARY DECREE AND NOTICE OF AVAILABILITY." UNLESS OBJECTED TO OR CALLED IN ON MOTION OF THE MONTANA WATER COURT IN THIS DECREE OR IN THE PRELIMINARY DECREE, THE ELEMENTS OF THIS CLAIMED WATER RIGHT WILL APPEAR IN THE FINAL DECREE AS SHOWN ON THIS ABSTRACT. (SEE SECTION 85-2-233, MONTANA CODE ANNOTATED.)

OWNERS: MONKS JOY
W FORK RT
DARBY MT 59829

MONKS DAVE
W FORK RT
DARBY MT 59829

PURPOSE (USE): COMMERCIAL

WEST FORK LODGE

SOURCE: WELL
SOURCE TYPE: GROUNDWATER

PRIORITY DATE: SEPTEMBER 15, 1953
TYPE OF HISTORICAL RIGHT: USE

FLOW RATE: 30.00 GPM (.07 CFS)

VOLUME: 5.02 AF

PERIOD OF USE: JANUARY 01 TO DECEMBER 31

POINT OF DIVERSION:

	LOT	BLK	QTR SEC	SEC	TWP	RGE	COUNTY
01			SWNESW	04	01N	21W	RAVALLI

PLACE OF USE FOR COMMERCIAL:

	ACRES	LOT	BLK	QTR SEC	SEC	TWP	RGE	COUNTY
001				SWNESW	04	01N	21W	RAVALLI

PLACE OF USE IS WITHIN TRACT 7, CERTIFICATE OF SURVEY NO. 1075, RAVALLI COUNTY.

REMARKS:

TEMPORARY PRELIMINARY DECREE
SOUTH END SUBBASIN - BITTERROOT RIVER
BASIN 76H
ABSTRACT OF WATER RIGHT CLAIM

WATER*RIGHT*NUMBER*76H*-W-099217-00*(CONTINUED)

REMARKS CONTINUED:

THE FOLLOWING ELEMENTS WERE AMENDED BY THE CLAIMANT ON 06/18/90: POINT OF DIVERSION, PLACE OF USE, FLOW RATE, VOLUME.

****
* THE DNRC EXAMINATION OF THIS CLAIM FOUND NO SIGNIFICANT FACTS, *
* DATA, OR ISSUES TO REPORT TO THE WATER COURT. *
****

A BETTER UNDERSTANDING OF YOUR CLAIMED WATER RIGHT CAN BE OBTAINED BY COMPARING YOUR RIGHT WITH OTHER CLAIMS IN THE BASIN. FOR EXAMPLE, COMPARE PRIORITY DATES, FLOW RATES, VOLUMES, OR ACRES IRRIGATED. ALSO, YOUR WATER RIGHT MAY BE SUBJECT TO WATER RIGHTS IN ADJOINING BASINS OR SUBBASINS AS WELL AS BEING SUBJECT TO OTHER RIGHTS ON YOUR SOURCE OF SUPPLY. FINALLY, YOUR WATER RIGHT MAY BE SUBJECT TO INDIAN RESERVED AND FEDERAL RESERVED WATER RIGHTS.

COMPLETE DETAILS REGARDING THE DNRC EXAMINATION RESULTS AND RELATED MATERIALS CAN BE REVIEWED AT THE OFFICE LOCATIONS IDENTIFIED IN THE DOCUMENT ENTITLED "NOTICE OF ENTRY OF TEMPORARY PRELIMINARY DECREE AND NOTICE OF AVAILABILITY."

SEE GENERAL FINDINGS OF FACT AND CONCLUSIONS OF LAW FOR FURTHER EXPLANATION OF YOUR CLAIMED WATER RIGHT. THESE FINDINGS CAN BE FOUND AS INDICATED IN THE DOCUMENT ENTITLED "NOTICE OF ENTRY OF TEMPORARY PRELIMINARY DECREE AND NOTICE OF AVAILABILITY." IF YOU NEED OBJECTION FORMS, OR HAVE QUESTIONS ABOUT WATER COURT PROCEDURES OR CHANGES TO YOUR RIGHT, YOU CAN CONTACT THE WATER COURT BY CALLING 1-800-624-3270 (WITHIN MONTANA ONLY) OR 1-406-586-4364, OR BY WRITING TO P.O. BOX 879, BOZEMAN MT 59771-0879.

TEMPORARY PRELIMINARY DECREE
SOUTH END SUBBASIN - BITTERROOT RIVER
BASIN 76H
ABSTRACT OF WATER RIGHT CLAIM

WATER*RIGHT*NUMBER*76H*-W-099255-00

IMPORTANT NOTICE

YOUR WATER RIGHT AS SHOWN ON THIS ABSTRACT MAY HAVE CHANGES FROM YOUR WATER RIGHT AS CLAIMED OR AMENDED. AN ASTERISK (*) HAS BEEN PLACED NEXT TO EACH ITEM CHANGED BY THE DEPARTMENT OF NATURAL RESOURCES AND CONSERVATION (DNRC) DURING THE EXAMINATION PROCESS. THESE CHANGES ARE AUTHORIZED BY THE MONTANA WATER COURT OR THE WATER RIGHT CLAIM EXAMINATION RULES AS ADOPTED BY THE MONTANA SUPREME COURT.

OBJECTIONS MAY BE FILED ACCORDING TO THE PROCEDURES OUTLINED IN THE DOCUMENT ENTITLED "NOTICE OF ENTRY OF TEMPORARY PRELIMINARY DECREE AND NOTICE OF AVAILABILITY." UNLESS OBJECTED TO OR CALLED IN ON MOTION OF THE MONTANA WATER COURT IN THIS DECREE OR IN THE PRELIMINARY DECREE, THE ELEMENTS OF THIS CLAIMED WATER RIGHT WILL APPEAR IN THE FINAL DECREE AS SHOWN ON THIS ABSTRACT. (SEE SECTION 85-2-233, MONTANA CODE ANNOTATED.)

OWNERS: ACUTUS INDUSTRIES INC
PO BOX 430506
PONTIAC MI 48343-0506

LAZY J CROSS RANCH INC
% EDGAR J WETZSTEON
PO BOX 34
SULA MT 59871

MCCLINTIC JOHN
159 EDWARDS RD
SULA MT 59871

SAULS JOHN S
5 MILLER FARM RD
SOMERSET NJ 08873

SAULS GERI A
5 MILLER FARM RD
SOMERSET NJ 08873

WARREN MARVIN
1701 W KENT
MISSOULA MT 59801

WETZSTEON FRED
OLD E SIDE RD
CORVALLIS MT 59828

WETZSTEON PAUL C
SULA MT 59871

WETZSTEON WILLIAM A
SULA MT 59871

WETZSTEON MARVIN C
SULA MT 59871

PURPOSE (USE): STOCK

SOURCE: MEADOW CREEK
SOURCE TYPE: SURFACE WATER

PRIORITY DATE: JANUARY 26, 1938
TYPE OF HISTORICAL RIGHT: FILED

TEMPORARY PRELIMINARY DECREE
SOUTH END SUBBASIN - BITTERROOT RIVER
BASIN 76H
ABSTRACT OF WATER RIGHT CLAIM

WATER*RIGHT*NUMBER*76H*-W-099255-00*(CONTINUED)

FLOW RATE CONTINUED:

* FLOW_RATE: NO FLOW RATE HAS BEEN DECREED BECAUSE THIS USE CONSISTS OF STOCK DRINKING DIRECTLY FROM THE SOURCE, OR FROM A DITCH SYSTEM.

* VOLUME: THIS WATER RIGHT INCLUDES THE AMOUNT OF WATER CONSUMPTIVELY USED FOR STOCK WATERING PURPOSES AT THE RATE OF 30 GALLONS PER DAY PER ANIMAL UNIT. ANIMAL UNITS SHALL BE BASED ON REASONABLE CARRYING CAPACITY AND HISTORICAL USE OF THE AREA SERVICED BY THIS WATER SOURCE.

PERIOD_OF_USE: JANUARY 01 TO DECEMBER 31

* POINT_OF_DIVERSION_AND_MEANS_OF_DIVERSION:

LOI	BLK	QTR	SEC	SEC	TWP	RGE	COUNTY	MEANS
01		SENWSE	24	02N	18W	RAVALLI		DIRECT FROM SOURCE

THE EAST FORK OF THE BITTERROOT RIVER IS USED AS A NATURAL CARRIER TO CONVEY WATER DIVERTED FROM MEADOW CREEK TO THREE SECONDARY POINT OF DIVERSION IN THE NESWSE, NWSWSW OF SECTION 10 AND THE NESENW OF SECTION 11, ALL IN TWP 01N RGE 19W RAVALLI COUNTY.

* PLACE_OF_USE_FOR_STOCK:

ACRES	LOI	BLK	QTR	SEC	SEC	TWP	RGE	COUNTY
001					11	01N	19W	RAVALLI
002					10	01N	19W	RAVALLI
003				NW	15	01N	19W	RAVALLI
004				S2SW	03	01N	19W	RAVALLI
005				S2S2SE	04	01N	19W	RAVALLI
006					09	01N	19W	RAVALLI
007				N2	16	01N	19W	RAVALLI
008				SESE	08	01N	19W	RAVALLI
009				E2NE	17	01N	19W	RAVALLI

REMARKS:

THE WATER RIGHTS LISTED FOLLOWING THIS STATEMENT ARE MULTIPLE USES OF THE SAME RIGHT. THE USE OF THIS RIGHT FOR SEVERAL PURPOSES DOES NOT INCREASE THE EXTENT OF THE WATER RIGHT. RATHER IT DECREES THE RIGHT TO ALTERNATE AND EXCHANGE THE USE (PURPOSE) OF THE WATER IN ACCORD WITH HISTORICAL PRACTICES. W029188-00, W099255-00.

NOTICE OF WATER RIGHT TRANSFER RECEIVED 12/23/91.
NOTICE OF WATER RIGHT TRANSFER RECEIVED 03/12/92.

****
* THE FOLLOWING ISSUES WERE IDENTIFIED BY THE DNRC DURING ITS *
* EXAMINATION OF THIS WATER RIGHT CLAIM. THESE ISSUES MAY REMAIN *
* UNRESOLVED IF NO OBJECTIONS ARE FILED. *
* *
* *
****

TEMPORARY PRELIMINARY DECREE
SOUTH END SUBBASIN - BITTERROOT RIVER
BASIN 76H
ABSTRACT OF WATER RIGHT CLAIM

WATER*RIGHT*NUMBER*76H*-W-099255-00*(CONTINUED)

REMARKS CONTINUED:

*
* THIS CLAIM APPEARS TO BE DUPLICATED BY CLAIM NO. W147828-00 WHICH IS BASED ON THE SAME FILED RIGHT.
*
* THE POINT OF DIVERSION, WHICH IS THE CONFLUENCE OF MEADOW CREEK WITH THE EAST FORK OF THE BITTERROOT RIVER, APPEARS TO BE INCORRECT. THE EXISTENCE OF A DIVERSION FACILITY CANNOT BE SUBSTANTIATED.
*
* THE RAVALLI COUNTY WATER RESOURCES SURVEY FIELD NOTES (1957) INDICATES THIS FILED APPROPRIATION RIGHT MAY NOT HAVE BEEN PERFECTED. THE FIELD NOTES DO NOT LIST THIS WATER RIGHT AMONG THOSE RIGHTS BEING USED ON THE CLAIMED PLACE OF USE.
*
* WATER IS NOT DIVERTED FROM THE SOURCE CLAIMED. IT APPEARS THAT NO HISTORICAL APPROPRIATION HAS OCCURRED FROM THE CLAIMED SOURCE.
*
*
****

A BETTER UNDERSTANDING OF YOUR CLAIMED WATER RIGHT CAN BE OBTAINED BY COMPARING YOUR RIGHT WITH OTHER CLAIMS IN THE BASIN. FOR EXAMPLE, COMPARE PRIORITY DATES, FLOW RATES, VOLUMES, OR ACRES IRRIGATED. ALSO, YOUR WATER RIGHT MAY BE SUBJECT TO WATER RIGHTS IN ADJOINING BASINS OR SUBBASINS AS WELL AS BEING SUBJECT TO OTHER RIGHTS ON YOUR SOURCE OF SUPPLY. FINALLY, YOUR WATER RIGHT MAY BE SUBJECT TO INDIAN RESERVED AND FEDERAL RESERVED WATER RIGHTS.

COMPLETE DETAILS REGARDING THE DNRC EXAMINATION RESULTS AND RELATED MATERIALS CAN BE REVIEWED AT THE OFFICE LOCATIONS IDENTIFIED IN THE DOCUMENT ENTITLED "NOTICE OF ENTRY OF TEMPORARY PRELIMINARY DECREE AND NOTICE OF AVAILABILITY."

SEE GENERAL FINDINGS OF FACT AND CONCLUSIONS OF LAW FOR FURTHER EXPLANATION OF YOUR CLAIMED WATER RIGHT. THESE FINDINGS CAN BE FOUND AS INDICATED IN THE DOCUMENT ENTITLED "NOTICE OF ENTRY OF TEMPORARY PRELIMINARY DECREE AND NOTICE OF AVAILABILITY." IF YOU NEED OBJECTION FORMS, OR HAVE QUESTIONS ABOUT WATER COURT PROCEDURES OR CHANGES TO YOUR RIGHT, YOU CAN CONTACT THE WATER COURT BY CALLING 1-800-624-3270 (WITHIN MONTANA ONLY) OR 1-406-586-4364, OR BY WRITING TO P.O. BOX 879, BOZEMAN MT 59771-0879.

04/11/94
PAGE 1,470

TEMPORARY PRELIMINARY DECREE
SOUTH END SUBBASIN - BITTERROOT RIVER
BASIN 76H
ABSTRACT OF WATER RIGHT CLAIM

WATER*RIGHT*NUMBER*76H*-W-099538-00

IMPORTANT NOTICE

YOUR WATER RIGHT AS SHOWN ON THIS ABSTRACT MAY HAVE CHANGES FROM YOUR WATER RIGHT AS CLAIMED OR AMENDED. AN ASTERISK (*) HAS BEEN PLACED NEXT TO EACH ITEM CHANGED BY THE DEPARTMENT OF NATURAL RESOURCES AND CONSERVATION (DNRC) DURING THE EXAMINATION PROCESS. THESE CHANGES ARE AUTHORIZED BY THE MONTANA WATER COURT OR THE WATER RIGHT CLAIM EXAMINATION RULES AS ADOPTED BY THE MONTANA SUPREME COURT.

OBJECTIONS MAY BE FILED ACCORDING TO THE PROCEDURES OUTLINED IN THE DOCUMENT ENTITLED "NOTICE OF ENTRY OF TEMPORARY PRELIMINARY DECREE AND NOTICE OF AVAILABILITY." UNLESS OBJECTED TO OR CALLED IN ON MOTION OF THE MONTANA WATER COURT IN THIS DECREE OR IN THE PRELIMINARY DECREE, THE ELEMENTS OF THIS CLAIMED WATER RIGHT WILL APPEAR IN THE FINAL DECREE AS SHOWN ON THIS ABSTRACT. (SEE SECTION 85-2-233, MONTANA CODE ANNOTATED.)

OWNERS: MILLIGAN THOMAS J
2435 LAKERIDGE SHORES EAST
RENO NV 89509

MILLIGAN DIANE
2435 LAKERIDGE SHORES EAST
RENO NV 89509

GREENUP CALVIN K
PO BOX 196
DARBY MT 59829

GREENUP A GLADE
PO BOX 196
DARBY MT 59829

TRANSFER PROCESSED TO ADD NEW OWNERS. THE WATER RIGHT WILL BE SPLIT INTO SEPARATE OWNERSHIPS AFTER FINAL DECREE.

PURPOSE (USE): IRRIGATION
TYPE OF IRRIGATION SYSTEM: SPRINKLER

SOURCE: LITTLE TIN CUP CREEK
SOURCE TYPE: SURFACE WATER

ALSO KNOWN AS SOUTH FORK OF TIN CUP CREEK

PRIORITY DATE: MAY 01, 1886
TYPE OF HISTORICAL RIGHT: DECREED

FLOW RATE: 1.13 CFS

* VOLUME: THE TOTAL VOLUME OF THIS WATER RIGHT SHALL NOT EXCEED THE AMOUNT PUT TO HISTORICAL AND BENEFICIAL USE.

CLIMATIC AREA: 3

MAXIMUM ACRES: 40.00

PERIOD OF USE: APRIL 01 TO OCTOBER 04

* POINT OF DIVERSION AND MEANS OF DIVERSION:

TEMPORARY PRELIMINARY DECREE
SOUTH END SUBBASIN - BITTERROOT RIVER
BASIN 76H
ABSTRACT OF WATER RIGHT CLAIM

WATER RIGHT NUMBER 76H-W-099538-00 (CONTINUED)

POINT OF DIVERSION CONTINUED:

	LOT	BLK	QTR SEC	SEC	TWP	RGE	COUNTY	MEANS
01			SESESE	20	03N	21W	RAVALLI	HEADGATE

SPOON CREEK IS USED AS A NATURAL CARRIER TO CONVEY WATER DIVERTED FROM THE SOUTH FORK OF TIN CUP CREEK TO A SECONDARY POINT OF DIVERSION IN THE SESWNE SEC 28 TWP 03N RGE 21W RAVALLI COUNTY.

DITCH NAME: FRAZIER-SPOON CREEK DITCH

PLACE OF USE FOR IRRIGATION:

	ACRES	LOT	BLK	QTR SEC	SEC	TWP	RGE	COUNTY
001	10.00			N2SENW	26	03N	21W	RAVALLI
002	1.00			SWNWNE	26	03N	21W	RAVALLI
003	4.00			NWSWNE	26	03N	21W	RAVALLI
004	15.00			N2NENW	26	03N	21W	RAVALLI
005	10.00			S2NENW	26	03N	21W	RAVALLI
TOTAL	40.00							

REMARKS:

THE PLACE OF USE WAS AMENDED BY THE CLAIMANT ON 05/25/88.

THE WATER RIGHTS FOLLOWING THIS STATEMENT ARE SUPPLEMENTAL WHICH MEANS THE RIGHTS HAVE OVERLAPPING PLACES OF USE. THE RIGHTS CAN BE COMBINED TO IRRIGATE ONLY OVERLAPPING PARCELS OF THE CLAIMANT'S TOTAL 40.00 ACRES. EACH RIGHT IS LIMITED TO THE FLOW RATE AND PLACE OF USE OF THAT INDIVIDUAL RIGHT. THE SUM TOTAL VOLUME OF THESE WATER RIGHTS SHALL NOT EXCEED THE AMOUNT PUT TO HISTORICAL AND BENEFICIAL USE. W099538-00, W099539-00, W099540-00, W214038-00.

NOTICE OF WATER RIGHT TRANSFER RECEIVED 01/05/93.

****
* THE FOLLOWING ISSUES WERE IDENTIFIED BY THE DNRC DURING ITS EXAMINATION OF THIS WATER RIGHT CLAIM. THESE ISSUES MAY REMAIN UNRESOLVED IF NO OBJECTIONS ARE FILED.
*
* THE WATER RIGHTS LISTED FOLLOWING THIS STATEMENT ARE FILED ON THE SAME FORMERLY DECREED WATER RIGHT. THE SUM OF THE CLAIMED FLOW RATES EXCEEDS THE 70 MINER'S INCHES DECREED IN CASE NO. 4964, RAVALLI COUNTY. W099538-00, W146783-00, W214038-00, W214039-00.
*
* FLOW RATE MAY REQUIRE MODIFICATION BASED ON RESOLUTION OF MAXIMUM ACRES ISSUE.
*
* CASE NO. 4964, RAVALLI COUNTY, DECREES THIS RIGHT A COMBINED FLOW RATE OF 70 MINERS INCHES FROM SPOON CREEK AND THE SOUTH FORK OF TIN CUP CREEK. ALTHOUGH
****

TEMPORARY PRELIMINARY DECREE
SOUTH END SUBBASIN - BITTERROOT RIVER
BASIN 76H
ABSTRACT OF WATER RIGHT CLAIM

WATER*RIGHT*NUMBER*76H*-W-099538-00* (CONTINUED)

REMARKS CONTINUED:

```
*         WATER RIGHTS W214038 (SPOON CREEK) AND W099538 (SOUTH          *
*         FORK OF TIN CUP CREEK) EACH CLAIM A FLOW RATE OF 45            *
*         MINERS INCHES, THEY ARE USED INTERCHANGEABLY. THE              *
*         TOTAL COMBINED FLOW RATE OF THE TWO WATER RIGHTS DOES          *
*         NOT EXCEED 45 MINERS INCHES.                                   *
*                                                                        *
*         THE RAVALLI COUNTY WATER RESOURCES SURVEY (1958)               *
*         APPEARS TO INDICATE 24.00 ACRES IRRIGATED.                     *
*         A DESCRIPTION OF THESE ACRES IS IN THE CLAIM FILE.             *
*                                                                        *
*         THE MAXIMUM COMBINED ACRES FOR THIS GROUP OF                   *
*         SUPPLEMENTAL CLAIMS MAY REQUIRE MODIFICATION PENDING           *
*         RESOLUTION OF MAXIMUM IRRIGATED ACRES ISSUE.                   *
*                                                                        *
**************************************************************************
```

A BETTER UNDERSTANDING OF YOUR CLAIMED WATER RIGHT CAN BE OBTAINED BY COMPARING YOUR RIGHT WITH OTHER CLAIMS IN THE BASIN. FOR EXAMPLE, COMPARE PRIORITY DATES, FLOW RATES, VOLUMES, OR ACRES IRRIGATED. ALSO, YOUR WATER RIGHT MAY BE SUBJECT TO WATER RIGHTS IN ADJOINING BASINS OR SUBBASINS AS WELL AS BEING SUBJECT TO OTHER RIGHTS ON YOUR SOURCE OF SUPPLY. FINALLY, YOUR WATER RIGHT MAY BE SUBJECT TO INDIAN RESERVED AND FEDERAL RESERVED WATER RIGHTS.

COMPLETE DETAILS REGARDING THE DNRC EXAMINATION RESULTS AND RELATED MATERIALS CAN BE REVIEWED AT THE OFFICE LOCATIONS IDENTIFIED IN THE DOCUMENT ENTITLED "NOTICE OF ENTRY OF TEMPORARY PRELIMINARY DECREE AND NOTICE OF AVAILABILITY."

SEE GENERAL FINDINGS OF FACT AND CONCLUSIONS OF LAW FOR FURTHER EXPLANATION OF YOUR CLAIMED WATER RIGHT. THESE FINDINGS CAN BE FOUND AS INDICATED IN THE DOCUMENT ENTITLED "NOTICE OF ENTRY OF TEMPORARY PRELIMINARY DECREE AND NOTICE OF AVAILABILITY." IF YOU NEED OBJECTION FORMS, OR HAVE QUESTIONS ABOUT WATER COURT PROCEDURES OR CHANGES TO YOUR RIGHT, YOU CAN CONTACT THE WATER COURT BY CALLING 1-800-624-3270 (WITHIN MONTANA ONLY) OR 1-406-586-4364, OR BY WRITING TO P.O. BOX 879, BOZEMAN MT 59771-0879.

04/11/94
PAGE 1,473

TEMPORARY PRELIMINARY DECREE
SOUTH END SUBBASIN - BITTERROOT RIVER
BASIN 76H
ABSTRACT OF WATER RIGHT CLAIM

WATER*RIGHT*NUMBER*76H*-W-099539-00

IMPORTANT NOTICE

YOUR WATER RIGHT AS SHOWN ON THIS ABSTRACT MAY HAVE CHANGES FROM YOUR WATER RIGHT AS CLAIMED OR AMENDED. AN ASTERISK (*) HAS BEEN PLACED NEXT TO EACH ITEM CHANGED BY THE DEPARTMENT OF NATURAL RESOURCES AND CONSERVATION (DNRC) DURING THE EXAMINATION PROCESS. THESE CHANGES ARE AUTHORIZED BY THE MONTANA WATER COURT OR THE WATER RIGHT CLAIM EXAMINATION RULES AS ADOPTED BY THE MONTANA SUPREME COURT.

OBJECTIONS MAY BE FILED ACCORDING TO THE PROCEDURES OUTLINED IN THE DOCUMENT ENTITLED "NOTICE OF ENTRY OF TEMPORARY PRELIMINARY DECREE AND NOTICE OF AVAILABILITY." UNLESS OBJECTED TO OR CALLED IN ON MOTION OF THE MONTANA WATER COURT IN THIS DECREE OR IN THE PRELIMINARY DECREE, THE ELEMENTS OF THIS CLAIMED WATER RIGHT WILL APPEAR IN THE FINAL DECREE AS SHOWN ON THIS ABSTRACT. (SEE SECTION 85-2-233, MONTANA CODE ANNOTATED.)

OWNERS: MILLIGAN THOMAS J
2435 LAKERIDGE SHORES EAST
RENO NV 89509

MILLIGAN DIANE
2435 LAKERIDGE SHORES EAST
RENO NV 89509

GREENUP CALVIN K
PO BOX 196
DARBY MT 59829

GREENUP A GLADE
PO BOX 196
DARBY MT 59829

TRANSFER PROCESSED TO ADD NEW OWNERS. THE WATER RIGHT WILL BE SPLIT INTO SEPARATE OWNERSHIPS AFTER FINAL DECREE.

PURPOSE (USE): IRRIGATION
TYPE OF IRRIGATION SYSTEM: SPRINKLER

SOURCE: TIN CUP CREEK
SOURCE TYPE: SURFACE WATER

PRIORITY DATE: SEPTEMBER 24, 1888
TYPE OF HISTORICAL RIGHT: FILED

* FLOW RATE: 1.52 CFS

THE FLOW RATE OF THIS WATER RIGHT HAS BEEN REDUCED TO THE 17 GPM PER ACRE GUIDELINE. THE FLOW RATE MAY BE CONTESTED BY PROPER OBJECTION.

* VOLUME: THE TOTAL VOLUME OF THIS WATER RIGHT SHALL NOT EXCEED THE AMOUNT PUT TO HISTORICAL AND BENEFICIAL USE.

CLIMATIC AREA: 3

MAXIMUM ACRES: 40.00

PERIOD OF USE: APRIL 01 TO OCTOBER 04

POINT OF DIVERSION AND MEANS OF DIVERSION:

TEMPORARY PRELIMINARY DECREE
SOUTH END SUBBASIN - BITTERROOT RIVER
BASIN 76H
ABSTRACT OF WATER RIGHT CLAIM

WATER RIGHT NUMBER 76H-W-099539-00 (CONTINUED)

POINT OF DIVERSION CONTINUED:

	LOT	BLK	QTR SEC	SEC	TWP	RGE	COUNTY	MEANS
01			SENWNW	21	03N	21W	RAVALLI	HEADGATE

DITCH NAME: FORD-HOLLISTER HIGHLINE DITCH

PLACE OF USE FOR IRRIGATION:

	ACRES	LOT	BLK	QTR SEC	SEC	TWP	RGE	COUNTY
001	10.00			N2SENW	26	03N	21W	RAVALLI
002	1.00			SWNWNE	26	03N	21W	RAVALLI
003	4.00			NWSWNE	26	03N	21W	RAVALLI
004	15.00			N2NENW	26	03N	21W	RAVALLI
005	10.00			S2NENW	26	03N	21W	RAVALLI
TOTAL	40.00							

REMARKS:

THE PLACE OF USE WAS AMENDED BY THE CLAIMANT ON 05/25/88.

THE WATER RIGHTS FOLLOWING THIS STATEMENT ARE SUPPLEMENTAL WHICH MEANS THE RIGHTS HAVE OVERLAPPING PLACES OF USE. THE RIGHTS CAN BE COMBINED TO IRRIGATE ONLY OVERLAPPING PARCELS OF THE CLAIMANT'S TOTAL 40.00 ACRES. EACH RIGHT IS LIMITED TO THE FLOW RATE AND PLACE OF USE OF THAT INDIVIDUAL RIGHT. THE SUM TOTAL VOLUME OF THESE WATER RIGHTS SHALL NOT EXCEED THE AMOUNT PUT TO HISTORICAL AND BENEFICIAL USE. W099538-00, W099539-00, W099540-00, W214038-00.

NOTICE OF WATER RIGHT TRANSFER RECEIVED 01/05/93.

****
* THE FOLLOWING ISSUES WERE IDENTIFIED BY THE DNRC DURING ITS EXAMINATION OF THIS WATER RIGHT CLAIM. THESE ISSUES MAY REMAIN UNRESOLVED IF NO OBJECTIONS ARE FILED.
*
* FLOW RATE MAY REQUIRE MODIFICATION BASED ON RESOLUTION OF MAXIMUM ACRES ISSUE.
*
* THE RAVALLI COUNTY WATER RESOURCES SURVEY (1958) APPEARS TO INDICATE 24.00 ACRES IRRIGATED. A DESCRIPTION OF THESE ACRES IS IN THE CLAIM FILE.
*
* THE PRIORITY DATE MAY BE QUESTIONABLE. THIS CLAIM IS FOR A FILED APPROPRIATION ON TIN CUP CREEK WITH A PRIORITY DATE POSTDATING CASE NO. 4964, RAVALLI COUNTY.
*
* THE MAXIMUM COMBINED ACRES FOR THIS GROUP OF SUPPLEMENTAL CLAIMS MAY REQUIRE MODIFICATION PENDING RESOLUTION OF MAXIMUM IRRIGATED ACRES ISSUE.
*
****

TEMPORARY PRELIMINARY DECREE
SOUTH END SUBBASIN - BITTERROOT RIVER
BASIN 76H
ABSTRACT OF WATER RIGHT CLAIM

WATER*RIGHT*NUMBER*76H*-W-099539-00*(CONTINUED)

A BETTER UNDERSTANDING OF YOUR CLAIMED WATER RIGHT CAN BE OBTAINED BY COMPARING YOUR RIGHT WITH OTHER CLAIMS IN THE BASIN. FOR EXAMPLE, COMPARE PRIORITY DATES, FLOW RATES, VOLUMES, OR ACRES IRRIGATED. ALSO, YOUR WATER RIGHT MAY BE SUBJECT TO WATER RIGHTS IN ADJOINING BASINS OR SUBBASINS AS WELL AS BEING SUBJECT TO OTHER RIGHTS ON YOUR SOURCE OF SUPPLY. FINALLY, YOUR WATER RIGHT MAY BE SUBJECT TO INDIAN RESERVED AND FEDERAL RESERVED WATER RIGHTS.

COMPLETE DETAILS REGARDING THE DNRC EXAMINATION RESULTS AND RELATED MATERIALS CAN BE REVIEWED AT THE OFFICE LOCATIONS IDENTIFIED IN THE DOCUMENT ENTITLED "NOTICE OF ENTRY OF TEMPORARY PRELIMINARY DECREE AND NOTICE OF AVAILABILITY."

SEE GENERAL FINDINGS OF FACT AND CONCLUSIONS OF LAW FOR FURTHER EXPLANATION OF YOUR CLAIMED WATER RIGHT. THESE FINDINGS CAN BE FOUND AS INDICATED IN THE DOCUMENT ENTITLED "NOTICE OF ENTRY OF TEMPORARY PRELIMINARY DECREE AND NOTICE OF AVAILABILITY." IF YOU NEED OBJECTION FORMS, OR HAVE QUESTIONS ABOUT WATER COURT PROCEDURES OR CHANGES TO YOUR RIGHT, YOU CAN CONTACT THE WATER COURT BY CALLING 1-800-624-3270 (WITHIN MONTANA ONLY) OR 1-406-586-4364, OR BY WRITING TO P.O. BOX 879, BOZEMAN MT 59771-0879.

04/11/94
PAGE 1,476

TEMPORARY PRELIMINARY DECREE
SOUTH END SUBBASIN - BITTERROOT RIVER
BASIN 76H
ABSTRACT OF WATER RIGHT CLAIM

WATER*RIGHT*NUMBER*76H*-W-099540-00

IMPORTANT NOTICE

YOUR WATER RIGHT AS SHOWN ON THIS ABSTRACT MAY HAVE CHANGES FROM YOUR WATER RIGHT AS CLAIMED OR AMENDED. AN ASTERISK (*) HAS BEEN PLACED NEXT TO EACH ITEM CHANGED BY THE DEPARTMENT OF NATURAL RESOURCES AND CONSERVATION (DNRC) DURING THE EXAMINATION PROCESS. THESE CHANGES ARE AUTHORIZED BY THE MONTANA WATER COURT OR THE WATER RIGHT CLAIM EXAMINATION RULES AS ADOPTED BY THE MONTANA SUPREME COURT.

OBJECTIONS MAY BE FILED ACCORDING TO THE PROCEDURES OUTLINED IN THE DOCUMENT ENTITLED "NOTICE OF ENTRY OF TEMPORARY PRELIMINARY DECREE AND NOTICE OF AVAILABILITY." UNLESS OBJECTED TO OR CALLED IN ON MOTION OF THE MONTANA WATER COURT IN THIS DECREE OR IN THE PRELIMINARY DECREE, THE ELEMENTS OF THIS CLAIMED WATER RIGHT WILL APPEAR IN THE FINAL DECREE AS SHOWN ON THIS ABSTRACT. (SEE SECTION 85-2-233, MONTANA CODE ANNOTATED.)

OWNERS: GREENUP A GLADE
PO BOX 464
DARBY MT 59829

GREENUP CALVIN K
PO BOX 464
DARBY MT 59829

PURPOSE (USE): IRRIGATION
TYPE OF IRRIGATION SYSTEM: SPRINKLER

SOURCE: MCCOY CREEK
SOURCE TYPE: SURFACE WATER

PRIORITY DATE: OCTOBER 01, 1886
TYPE OF HISTORICAL RIGHT: FILED

* FLOW RATE: 170.00 GPM (.38 CFS)

THE FLOW RATE OF THIS WATER RIGHT HAS BEEN REDUCED TO THE 17 GPM PER ACRE GUIDELINE. THE FLOW RATE MAY BE CONTESTED BY PROPER OBJECTION.

* VOLUME: THE TOTAL VOLUME OF THIS WATER RIGHT SHALL NOT EXCEED THE AMOUNT PUT TO HISTORICAL AND BENEFICIAL USE.

CLIMATIC AREA: 3

MAXIMUM ACRES: 10.00

PERIOD OF USE: APRIL 01 TO OCTOBER 04

* POINT OF DIVERSION AND MEANS OF DIVERSION:

	LOT	BLK	QTR SEC	SEC	TWP	RGE	COUNTY	MEANS
01			NESWNW	26	03N	21W	RAVALLI	HEADGATE

DITCH NAME: MCCOY DITCH

* PLACE OF USE FOR IRRIGATION:

	ACRES	LOT	BLK	QTR SEC	SEC	TWP	RGE	COUNTY
001	1.00			SWNWNE	26	03N	21W	RAVALLI

TEMPORARY PRELIMINARY DECREE
SOUTH END SUBBASIN - BITTERROOT RIVER
BASIN 76H
ABSTRACT OF WATER RIGHT CLAIM

WATER*RIGHT*NUMBER*76H*-W-099540-00* (CONTINUED)

PLACE OF USE CONTINUED:

002	4.00	NWSWNE	26	03N	21W	RAVALLI
003	5.00	SENENW	26	03N	21W	RAVALLI
TOTAL	10.00					

REMARKS:

THE WATER RIGHTS FOLLOWING THIS STATEMENT ARE SUPPLEMENTAL WHICH MEANS THE RIGHTS HAVE OVERLAPPING PLACES OF USE. THE RIGHTS CAN BE COMBINED TO IRRIGATE ONLY OVERLAPPING PARCELS OF THE CLAIMANT'S TOTAL 40.00 ACRES. EACH RIGHT IS LIMITED TO THE FLOW RATE AND PLACE OF USE OF THAT INDIVIDUAL RIGHT. THE SUM TOTAL VOLUME OF THESE WATER RIGHTS SHALL NOT EXCEED THE AMOUNT PUT TO HISTORICAL AND BENEFICIAL USE.
W099538-00, W099539-00, W099540-00, W214038-00.

****
* THE FOLLOWING ISSUES WERE IDENTIFIED BY THE DNRC DURING ITS EXAMINATION OF THIS WATER RIGHT CLAIM. THESE ISSUES MAY REMAIN UNRESOLVED IF NO OBJECTIONS ARE FILED. *
*
* FLOW RATE MAY REQUIRE MODIFICATION BASED ON RESOLUTION OF MAXIMUM ACRES ISSUE. *
*
* THE RAVALLI COUNTY WATER RESOURCES SURVEY (1958) APPEARS TO INDICATE 4.00 ACRES IRRIGATED. A DESCRIPTION OF THESE ACRES IS IN THE CLAIM FILE. *
*
* THE MAXIMUM COMBINED ACRES FOR THIS GROUP OF SUPPLEMENTAL CLAIMS MAY REQUIRE MODIFICATION PENDING RESOLUTION OF MAXIMUM IRRIGATED ACRES ISSUE. *
****

A BETTER UNDERSTANDING OF YOUR CLAIMED WATER RIGHT CAN BE OBTAINED BY COMPARING YOUR RIGHT WITH OTHER CLAIMS IN THE BASIN. FOR EXAMPLE, COMPARE PRIORITY DATES, FLOW RATES, VOLUMES, OR ACRES IRRIGATED. ALSO, YOUR WATER RIGHT MAY BE SUBJECT TO WATER RIGHTS IN ADJOINING BASINS OR SUBBASINS AS WELL AS BEING SUBJECT TO OTHER RIGHTS ON YOUR SOURCE OF SUPPLY. FINALLY, YOUR WATER RIGHT MAY BE SUBJECT TO INDIAN RESERVED AND FEDERAL RESERVED WATER RIGHTS.

COMPLETE DETAILS REGARDING THE DNRC EXAMINATION RESULTS AND RELATED MATERIALS CAN BE REVIEWED AT THE OFFICE LOCATIONS IDENTIFIED IN THE DOCUMENT ENTITLED "NOTICE OF ENTRY OF TEMPORARY PRELIMINARY DECREE AND NOTICE OF AVAILABILITY."

SEE GENERAL FINDINGS OF FACT AND CONCLUSIONS OF LAW FOR FURTHER EXPLANATION OF YOUR CLAIMED WATER RIGHT. THESE FINDINGS CAN BE FOUND AS INDICATED IN THE DOCUMENT ENTITLED "NOTICE OF ENTRY OF TEMPORARY PRELIMINARY DECREE AND NOTICE OF AVAILABILITY." IF YOU NEED OBJECTION FORMS, OR HAVE QUESTIONS ABOUT WATER COURT PROCEDURES OR CHANGES TO YOUR RIGHT, YOU CAN CONTACT THE WATER COURT BY CALLING 1-800-624-3270 (WITHIN MONTANA ONLY) OR 1-406-586-4364, OR BY WRITING TO P.O. BOX 879, BOZEMAN MT 59771-0879.

04/11/94
PAGE 1,478

TEMPORARY PRELIMINARY DECREE
SOUTH END SUBBASIN - BITTERROOT RIVER
BASIN 76H
ABSTRACT OF WATER RIGHT CLAIM

WATER*RIGHT*NUMBER*76H*-W-099675-00

IMPORTANT NOTICE

YOUR WATER RIGHT AS SHOWN ON THIS ABSTRACT MAY HAVE CHANGES FROM YOUR WATER RIGHT AS CLAIMED OR AMENDED. AN ASTERISK (*) HAS BEEN PLACED NEXT TO EACH ITEM CHANGED BY THE DEPARTMENT OF NATURAL RESOURCES AND CONSERVATION (DNRC) DURING THE EXAMINATION PROCESS. THESE CHANGES ARE AUTHORIZED BY THE MONTANA WATER COURT OR THE WATER RIGHT CLAIM EXAMINATION RULES AS ADOPTED BY THE MONTANA SUPREME COURT.

OBJECTIONS MAY BE FILED ACCORDING TO THE PROCEDURES OUTLINED IN THE DOCUMENT ENTITLED "NOTICE OF ENTRY OF TEMPORARY PRELIMINARY DECREE AND NOTICE OF AVAILABILITY." UNLESS OBJECTED TO OR CALLED IN ON MOTION OF THE MONTANA WATER COURT IN THIS DECREE OR IN THE PRELIMINARY DECREE, THE ELEMENTS OF THIS CLAIMED WATER RIGHT WILL APPEAR IN THE FINAL DECREE AS SHOWN ON THIS ABSTRACT. (SEE SECTION 85-2-233, MONTANA CODE ANNOTATED.)

OWNERS: PENNOCK RICHARD D
STAR RT
SULA MT 59871

PENNOCK RUBY M
5887 US HWY 93 S
SULA MT 59871

BELL MARVIN F
1915 SLEEPING CHILD
HAMILTON MT 59840

BELL AGNES T
1915 SLEEPING CHILD
HAMILTON MT 59840

TRANSFER PROCESSED TO ADD NEW OWNERS. THE WATER RIGHT WILL BE SPLIT INTO SEPARATE OWNERSHIPS AFTER FINAL DECREE.

PURPOSE (USE): IRRIGATION
TYPE OF IRRIGATION SYSTEM: SPRINKLER

SOURCE: BITTERROOT RIVER, EAST FORK
SOURCE TYPE: SURFACE WATER

PRIORITY DATE: JUNE 01, 1890
TYPE OF HISTORICAL RIGHT: DECREED

FLOW RATE: 225.00 GPM (.50 CFS)

* VOLUME: THE TOTAL VOLUME OF THIS WATER RIGHT SHALL NOT EXCEED THE AMOUNT PUT TO HISTORICAL AND BENEFICIAL USE.

CLIMATIC AREA: 3

MAXIMUM ACRES: 6.00

PERIOD OF USE: APRIL 15 TO OCTOBER 19

* POINT OF DIVERSION AND MEANS OF DIVERSION:

	LOT	BLK	QTR SEC	SEC	TWP	RGE	COUNTY	MEANS
01			SWSENE	34	02N	20W	RAVALLI	PUMP

TEMPORARY PRELIMINARY DECREE
SOUTH END SUBBASIN - BITTERROOT RIVER
BASIN 76H
ABSTRACT OF WATER RIGHT CLAIM

WATER*RIGHT*NUMBER*76H*-W-099675-00*(CONTINUED)

PLACE OF USE CONTINUED:

PLACE OF USE FOR IRRIGATION:

	ACRES	LOT	BLK	QTR SEC	SEC	TWP	RGE	COUNTY
001	6.00			E2SWNE	34	02N	20W	RAVALLI
TOTAL	6.00							

REMARKS:

THE MAXIMUM ACRES WERE AMENDED BY THE CLAIMANT ON 06726785.

THE WATER RIGHTS FOLLOWING THIS STATEMENT ARE SUPPLEMENTAL WHICH MEANS THE RIGHTS HAVE OVERLAPPING PLACES OF USE. THE RIGHTS CAN BE COMBINED TO IRRIGATE ONLY OVERLAPPING PARCELS OF THE CLAIMANT'S TOTAL 6.00 ACRES. EACH RIGHT IS LIMITED TO THE FLOW RATE AND PLACE OF USE OF THAT INDIVIDUAL RIGHT. THE SUM TOTAL VOLUME OF THESE WATER RIGHTS SHALL NOT EXCEED THE AMOUNT PUT TO HISTORICAL AND BENEFICIAL USE. W099675-00, W099676-00.

NOTICE OF WATER RIGHT TRANSFER RECEIVED 10/27/93.

****
* THE FOLLOWING ISSUES WERE IDENTIFIED BY THE DNRC DURING ITS *
* EXAMINATION OF THIS WATER RIGHT CLAIM. THESE ISSUES MAY REMAIN *
* UNRESOLVED IF NO OBJECTIONS ARE FILED. *
*
*
*
* THE WATER RIGHTS LISTED FOLLOWING THIS STATEMENT ARE *
* FILED ON THE SAME FORMERLY DECREED WATER RIGHT. THE *
* SUM OF THE CLAIMED FLOW RATES EXCEEDS THE 100 MINER'S *
* INCHES DECREED IN CASE NO. 1287, RAVALLI COUNTY. *
* W099675-00, W111146-00, W116705-00, W150392-00, *
* W150394-00. *
*
* THE CLAIMED FLOW RATE EXCEEDS THE 17 GPM PER ACRE *
* GUIDELINE AND CANNOT BE CONFIRMED DUE TO LACK OF DATA. *
* THE FLOW RATE EQUALS 37.50 GPM PER ACRE. *
*
* THE BASIS OF THIS CLAIMED WATER RIGHT WAS NOT FOUND *
* IN THE DECREE FROM CASE NO. 1287, RAVALLI COUNTY. *
* THE CLAIMED PRIORITY DATE CANNOT BE CONFIRMED. *
*
*
****

A BETTER UNDERSTANDING OF YOUR CLAIMED WATER RIGHT CAN BE OBTAINED BY COMPARING YOUR RIGHT WITH OTHER CLAIMS IN THE BASIN. FOR EXAMPLE, COMPARE PRIORITY DATES, FLOW RATES, VOLUMES, OR ACRES IRRIGATED. ALSO, YOUR WATER RIGHT MAY BE SUBJECT TO WATER RIGHTS IN ADJOINING BASINS OR SUBBASINS AS WELL AS BEING SUBJECT TO OTHER RIGHTS ON YOUR SOURCE OF SUPPLY. FINALLY, YOUR WATER RIGHT MAY BE SUBJECT TO INDIAN RESERVED AND FEDERAL RESERVED WATER RIGHTS.

COMPLETE DETAILS REGARDING THE DNRC EXAMINATION RESULTS AND RELATED MATERIALS CAN BE REVIEWED AT THE OFFICE LOCATIONS IDENTIFIED IN THE DOCUMENT ENTITLED "NOTICE OF ENTRY OF TEMPORARY PRELIMINARY DECREE AND NOTICE OF AVAILABILITY."

TEMPORARY PRELIMINARY DECREE
SOUTH END SUBBASIN - BITTERROOT RIVER
BASIN 76H
ABSTRACT OF WATER RIGHT CLAIM

WATER*RIGHT*NUMBER*76H*-W-099675-00*(CONTINUED)

SEE GENERAL FINDINGS OF FACT AND CONCLUSIONS OF LAW FOR FURTHER EXPLANATION OF YOUR CLAIMED WATER RIGHT. THESE FINDINGS CAN BE FOUND AS INDICATED IN THE DOCUMENT ENTITLED "NOTICE OF ENTRY OF TEMPORARY PRELIMINARY DECREE AND NOTICE OF AVAILABILITY." IF YOU NEED OBJECTION FORMS, OR HAVE QUESTIONS ABOUT WATER COURT PROCEDURES OR CHANGES TO YOUR RIGHT, YOU CAN CONTACT THE WATER COURT BY CALLING 1-800-624-3270 (WITHIN MONTANA ONLY) OR 1-406-586-4364, OR BY WRITING TO P.O. BOX 879, BOZEMAN MT 59771-0879.

TEMPORARY PRELIMINARY DECREE
SOUTH END SUBBASIN - BITTERROOT RIVER
BASIN 76H
ABSTRACT OF WATER RIGHT CLAIM

WATER*RIGHT*NUMBER*76H*-W-099676-00

IMPORTANT NOTICE

YOUR WATER RIGHT AS SHOWN ON THIS ABSTRACT MAY HAVE CHANGES FROM YOUR WATER RIGHT AS CLAIMED OR AMENDED. AN ASTERISK (*) HAS BEEN PLACED NEXT TO EACH ITEM CHANGED BY THE DEPARTMENT OF NATURAL RESOURCES AND CONSERVATION (DNRC) DURING THE EXAMINATION PROCESS. THESE CHANGES ARE AUTHORIZED BY THE MONTANA WATER COURT OR THE WATER RIGHT CLAIM EXAMINATION RULES AS ADOPTED BY THE MONTANA SUPREME COURT.

OBJECTIONS MAY BE FILED ACCORDING TO THE PROCEDURES OUTLINED IN THE DOCUMENT ENTITLED "NOTICE OF ENTRY OF TEMPORARY PRELIMINARY DECREE AND NOTICE OF AVAILABILITY." UNLESS OBJECTED TO OR CALLED IN ON MOTION OF THE MONTANA WATER COURT IN THIS DECREE OR IN THE PRELIMINARY DECREE, THE ELEMENTS OF THIS CLAIMED WATER RIGHT WILL APPEAR IN THE FINAL DECREE AS SHOWN ON THIS ABSTRACT. (SEE SECTION 85-2-233, MONTANA CODE ANNOTATED.)

OWNERS: PENNOCK RICHARD D
STAR RT
SULA MT 59871

PENNOCK RUBY M
5887 US HWY 93 S
SULA MT 59871

BELL AGNES T
1915 SLEEPING CHILD
HAMILTON MT 59840

BELL MARVIN F
1915 SLEEPING CHILD
HAMILTON MT 59840

PURPOSE (USE): IRRIGATION
TYPE OF IRRIGATION SYSTEM: FLOOD

SOURCE: BEAM CREEK
SOURCE TYPE: SURFACE WATER

* PRIORITY DATE: JUNE 30, 1956
TYPE OF HISTORICAL RIGHT: USE

* FLOW RATE: 102.00 GPM (.23 CFS)

THE FLOW RATE OF THIS WATER RIGHT HAS BEEN REDUCED TO THE 17 GPM PER ACRE GUIDELINE. THE FLOW RATE MAY BE CONTESTED BY PROPER OBJECTION.

* VOLUME: THE TOTAL VOLUME OF THIS WATER RIGHT SHALL NOT EXCEED THE AMOUNT PUT TO HISTORICAL AND BENEFICIAL USE.

CLIMATIC AREA: 3

MAXIMUM ACRES: 6.00

PERIOD OF USE: MAY 01 TO OCTOBER 31

POINT OF DIVERSION AND MEANS OF DIVERSION:

	LOT	BLK	QTR SEC	SEC	TWP	RGE	COUNTY	MEANS
01			SWSWNE	34	02N	20W	RAVALLI	HEADGATE

TEMPORARY PRELIMINARY DECREE
SOUTH END SUBBASIN - BITTERROOT RIVER
BASIN 76H
ABSTRACT OF WATER RIGHT CLAIM

WATER RIGHT NUMBER 76H-W-099676-00 (CONTINUED)

PLACE OF USE CONTINUED:

PLACE OF USE FOR IRRIGATION:

	ACRES	LOT	BLK	QTR SEC	SEC	TWP	RGE	COUNTY
001	6.00			E2SWNE	34	02N	20W	RAVALLI
TOTAL	6.00							

REMARKS:

THE MAXIMUM ACRES WERE AMENDED BY THE CLAIMANT ON 06/26/85.

THE WATER RIGHTS FOLLOWING THIS STATEMENT ARE SUPPLEMENTAL WHICH MEANS THE RIGHTS HAVE OVERLAPPING PLACES OF USE. THE RIGHTS CAN BE COMBINED TO IRRIGATE ONLY OVERLAPPING PARCELS OF THE CLAIMANT'S TOTAL 6.00 ACRES. EACH RIGHT IS LIMITED TO THE FLOW RATE AND PLACE OF USE OF THAT INDIVIDUAL RIGHT. THE SUM TOTAL VOLUME OF THESE WATER RIGHTS SHALL NOT EXCEED THE AMOUNT PUT TO HISTORICAL AND BENEFICIAL USE.
W099675-00, W099676-00.

NOTICE OF WATER RIGHT TRANSFER RECEIVED 10/27/93.

****
* THE DNRC EXAMINATION OF THIS CLAIM FOUND NO SIGNIFICANT FACTS, *
* DATA, OR ISSUES TO REPORT TO THE WATER COURT. *
****

A BETTER UNDERSTANDING OF YOUR CLAIMED WATER RIGHT CAN BE OBTAINED BY COMPARING YOUR RIGHT WITH OTHER CLAIMS IN THE BASIN. FOR EXAMPLE, COMPARE PRIORITY DATES, FLOW RATES, VOLUMES, OR ACRES IRRIGATED. ALSO, YOUR WATER RIGHT MAY BE SUBJECT TO WATER RIGHTS IN ADJOINING BASINS OR SUBBASINS AS WELL AS BEING SUBJECT TO OTHER RIGHTS ON YOUR SOURCE OF SUPPLY. FINALLY, YOUR WATER RIGHT MAY BE SUBJECT TO INDIAN RESERVED AND FEDERAL RESERVED WATER RIGHTS.

COMPLETE DETAILS REGARDING THE DNRC EXAMINATION RESULTS AND RELATED MATERIALS CAN BE REVIEWED AT THE OFFICE LOCATIONS IDENTIFIED IN THE DOCUMENT ENTITLED "NOTICE OF ENTRY OF TEMPORARY PRELIMINARY DECREE AND NOTICE OF AVAILABILITY."

SEE GENERAL FINDINGS OF FACT AND CONCLUSIONS OF LAW FOR FURTHER EXPLANATION OF YOUR CLAIMED WATER RIGHT. THESE FINDINGS CAN BE FOUND AS INDICATED IN THE DOCUMENT ENTITLED "NOTICE OF ENTRY OF TEMPORARY PRELIMINARY DECREE AND NOTICE OF AVAILABILITY." IF YOU NEED OBJECTION FORMS, OR HAVE QUESTIONS ABOUT WATER COURT PROCEDURES OR CHANGES TO YOUR RIGHT, YOU CAN CONTACT THE WATER COURT BY CALLING 1-800-624-3270 (WITHIN MONTANA ONLY) OR 1-406-586-4364, OR BY WRITING TO P.O. BOX 879, BOZEMAN MT 59771-0879.

TEMPORARY PRELIMINARY DECREE
SOUTH END SUBBASIN - BITTERROOT RIVER
BASIN 76H
ABSTRACT OF WATER RIGHT CLAIM

WATER RIGHT NUMBER 76H -W-099680-00

IMPORTANT NOTICE

YOUR WATER RIGHT AS SHOWN ON THIS ABSTRACT MAY HAVE CHANGES FROM YOUR WATER RIGHT AS CLAIMED OR AMENDED. AN ASTERISK (*) HAS BEEN PLACED NEXT TO EACH ITEM CHANGED BY THE DEPARTMENT OF NATURAL RESOURCES AND CONSERVATION (DNRC) DURING THE EXAMINATION PROCESS. THESE CHANGES ARE AUTHORIZED BY THE MONTANA WATER COURT OR THE WATER RIGHT CLAIM EXAMINATION RULES AS ADOPTED BY THE MONTANA SUPREME COURT.

OBJECTIONS MAY BE FILED ACCORDING TO THE PROCEDURES OUTLINED IN THE DOCUMENT ENTITLED "NOTICE OF ENTRY OF TEMPORARY PRELIMINARY DECREE AND NOTICE OF AVAILABILITY." UNLESS OBJECTED TO OR CALLED IN ON MOTION OF THE MONTANA WATER COURT IN THIS DECREE OR IN THE PRELIMINARY DECREE, THE ELEMENTS OF THIS CLAIMED WATER RIGHT WILL APPEAR IN THE FINAL DECREE AS SHOWN ON THIS ABSTRACT. (SEE SECTION 85-2-233, MONTANA CODE ANNOTATED.)

OWNERS: BERRY ROBERT J
BOX 403
DARBY MT 59829

BERRY WANDA D
BOX 403
DARBY MT 59829

PURPOSE (USE): IRRIGATION
TYPE OF IRRIGATION SYSTEM: SPRINKLER/FLOOD

* SOURCE: WASTE & SEEPAGE, TRIB OF BITTERROOT RIVER
SOURCE TYPE: SURFACE WATER

* PRIORITY DATE: JANUARY 30, 1915
TYPE OF HISTORICAL RIGHT: USE

* FLOW RATE: 102.00 GPM (.23 CFS)

THE FLOW RATE OF THIS WATER RIGHT HAS BEEN REDUCED TO THE 17 GPM PER ACRE GUIDELINE. THE FLOW RATE MAY BE CONTESTED BY PROPER OBJECTION.

* VOLUME: THE TOTAL VOLUME OF THIS WATER RIGHT SHALL NOT EXCEED THE AMOUNT PUT TO HISTORICAL AND BENEFICIAL USE.

CLIMATIC AREA: 3

MAXIMUM ACRES: 6.00

PERIOD OF USE: MAY 15 TO SEPTEMBER 30

POINT OF DIVERSION AND MEANS OF DIVERSION:

	LOT	BLK	QTR SEC	SEC	TWP	RGE	COUNTY	MEANS
01			SESWSW	02	03N	21W	RAVALLI	DITCH

DITCH NAME: HATCH WASTE DITCH

* PLACE OF USE FOR IRRIGATION:

	ACRES	LOT	BLK	QTR SEC	SEC	TWP	RGE	COUNTY
001	6.00 (GOVT)	8		S2NESW	02	03N	21W	RAVALLI

TEMPORARY PRELIMINARY DECREE
SOUTH END SUBBASIN - BITTERROOT RIVER
BASIN 76H
ABSTRACT OF WATER RIGHT CLAIM

WATER*RIGHT*NUMBER*76H*-W-099680-00*(CONTINUED)

PLACE OF USE CONTINUED:

TOTAL ------6.00

REMARKS:

THE WATER RIGHTS LISTED FOLLOWING THIS STATEMENT ARE MULTIPLE USES OF THE SAME RIGHT. THE USE OF THE RIGHT FOR SEVERAL PURPOSES DOES NOT INCREASE THE EXTENT OF THE WATER RIGHT. RATHER IT DECREES THE RIGHT TO ALTERNATE AND EXCHANGE THE USE (PURPOSE) OF THE WATER IN ACCORD WITH HISTORICAL PRACTICES. W099680-00, W099681-00.

THE WATER RIGHTS FOLLOWING THIS STATEMENT ARE SUPPLEMENTAL WHICH MEANS THE RIGHTS HAVE OVERLAPPING PLACES OF USE. THE RIGHTS CAN BE COMBINED TO IRRIGATE ONLY OVERLAPPING PARCELS OF THE CLAIMANT'S TOTAL 6.00 ACRES. EACH RIGHT IS LIMITED TO THE FLOW RATE AND PLACE OF USE OF THAT INDIVIDUAL RIGHT. THE SUM TOTAL VOLUME OF THESE WATER RIGHTS SHALL NOT EXCEED THE AMOUNT PUT TO HISTORICAL AND BENEFICIAL USE. W003309-00, W099680-00.

****
* THE FOLLOWING ISSUES WERE IDENTIFIED BY THE DNRC DURING ITS *
* EXAMINATION OF THIS WATER RIGHT CLAIM. THESE ISSUES MAY REMAIN *
* UNRESOLVED IF NO OBJECTIONS ARE FILED. *
* *
* FLOW RATE MAY REQUIRE MODIFICATION BASED ON *
* RESOLUTION OF MAXIMUM ACRES ISSUE. *
* *
* THE RAVALLI COUNTY WATER RESOURCES SURVEY (1958) *
* APPEARS TO INDICATE 0.00 ACRES IRRIGATED. *
* *
* THE MAXIMUM COMBINED ACRES FOR THIS GROUP OF *
* SUPPLEMENTAL CLAIMS MAY REQUIRE MODIFICATION PENDING *
* RESOLUTION OF MAXIMUM IRRIGATED ACRES ISSUE. *
****

A BETTER UNDERSTANDING OF YOUR CLAIMED WATER RIGHT CAN BE OBTAINED BY COMPARING YOUR RIGHT WITH OTHER CLAIMS IN THE BASIN. FOR EXAMPLE, COMPARE PRIORITY DATES, FLOW RATES, VOLUMES, OR ACRES IRRIGATED. ALSO, YOUR WATER RIGHT MAY BE SUBJECT TO WATER RIGHTS IN ADJOINING BASINS OR SUBBASINS AS WELL AS BEING SUBJECT TO OTHER RIGHTS ON YOUR SOURCE OF SUPPLY. FINALLY, YOUR WATER RIGHT MAY BE SUBJECT TO INDIAN RESERVED AND FEDERAL RESERVED WATER RIGHTS.

COMPLETE DETAILS REGARDING THE DNRC EXAMINATION RESULTS AND RELATED MATERIALS CAN BE REVIEWED AT THE OFFICE LOCATIONS IDENTIFIED IN THE DOCUMENT ENTITLED "NOTICE OF ENTRY OF TEMPORARY PRELIMINARY DECREE AND NOTICE OF AVAILABILITY."

TEMPORARY PRELIMINARY DECREE
SOUTH END SUBBASIN - BITTERROOT RIVER
BASIN 76H
ABSTRACT OF WATER RIGHT CLAIM

WATER*RIGHT*NUMBER*76H*-W-099680-00* (CONTINUED)

SEE GENERAL FINDINGS OF FACT AND CONCLUSIONS OF LAW FOR FURTHER EXPLANATION OF YOUR CLAIMED WATER RIGHT. THESE FINDINGS CAN BE FOUND AS INDICATED IN THE DOCUMENT ENTITLED "NOTICE OF ENTRY OF TEMPORARY PRELIMINARY DECREE AND NOTICE OF AVAILABILITY." IF YOU NEED OBJECTION FORMS, OR HAVE QUESTIONS ABOUT WATER COURT PROCEDURES OR CHANGES TO YOUR RIGHT, YOU CAN CONTACT THE WATER COURT BY CALLING 1-800-624-3270 (WITHIN MONTANA ONLY) OR 1-406-586-4364, OR BY WRITING TO P.O. BOX 879, BOZEMAN MT 59771-0879.

04/11/94
PAGE 1,486

TEMPORARY PRELIMINARY DECREE
SOUTH END SUBBASIN - BITTERROOT RIVER
BASIN 76H
ABSTRACT OF WATER RIGHT CLAIM

WATER*RIGHT*NUMBER*76H*-W-099681-00

IMPORTANT NOTICE

YOUR WATER RIGHT AS SHOWN ON THIS ABSTRACT MAY HAVE CHANGES FROM YOUR WATER RIGHT AS CLAIMED OR AMENDED. AN ASTERISK (*) HAS BEEN PLACED NEXT TO EACH ITEM CHANGED BY THE DEPARTMENT OF NATURAL RESOURCES AND CONSERVATION (DNRC) DURING THE EXAMINATION PROCESS. THESE CHANGES ARE AUTHORIZED BY THE MONTANA WATER COURT OR THE WATER RIGHT CLAIM EXAMINATION RULES AS ADOPTED BY THE MONTANA SUPREME COURT.

OBJECTIONS MAY BE FILED ACCORDING TO THE PROCEDURES OUTLINED IN THE DOCUMENT ENTITLED "NOTICE OF ENTRY OF TEMPORARY PRELIMINARY DECREE AND NOTICE OF AVAILABILITY." UNLESS OBJECTED TO OR CALLED IN ON MOTION OF THE MONTANA WATER COURT IN THIS DECREE OR IN THE PRELIMINARY DECREE, THE ELEMENTS OF THIS CLAIMED WATER RIGHT WILL APPEAR IN THE FINAL DECREE AS SHOWN ON THIS ABSTRACT. (SEE SECTION 85-2-233, MONTANA CODE ANNOTATED.)

OWNERS: BERRY ROBERT J
BOX 403
DARBY MT 59829

BERRY WANDA D
BOX 403
DARBY MT 59829

PURPOSE (USE): STOCK

* SOURCE: WASTE & SEEPAGE, TRIB OF BITTERROOT RIVER
SOURCE TYPE: SURFACE WATER

* PRIORITY DATE: JANUARY 30, 1915
TYPE OF HISTORICAL RIGHT: USE

* FLOW RATE: NO FLOW RATE HAS BEEN DECREED BECAUSE THIS USE CONSISTS OF STOCK DRINKING DIRECTLY FROM THE SOURCE, OR FROM A DITCH SYSTEM.

* VOLUME: THIS WATER RIGHT INCLUDES THE AMOUNT OF WATER CONSUMPTIVELY USED FOR STOCK WATERING PURPOSES AT THE RATE OF 30 GALLONS PER DAY PER ANIMAL UNIT. ANIMAL UNITS SHALL BE BASED ON REASONABLE CARRYING CAPACITY AND HISTORICAL USE OF THE AREA SERVICED BY THIS WATER SOURCE.

PERIOD OF USE: OCTOBER 15 TO MAY 14

POINT OF DIVERSION AND MEANS OF DIVERSION:

	LOT	BLK	QTR SEC	SEC	TWP	RGE	COUNTY	MEANS
01			SESWSW	02	03N	21W	RAVALLI	DITCH

DITCH NAME: HATCH WASTE DITCH

* PLACE OF USE FOR STOCK:

	ACRES	LOT	BLK	QTR SEC	SEC	TWP	RGE	COUNTY
001	(GOVT)	8		S2NESW	02	03N	21W	RAVALLI

REMARKS:

TEMPORARY PRELIMINARY DECREE
SOUTH END SUBBASIN - BITTERROOT RIVER
BASIN 76H
ABSTRACT OF WATER RIGHT CLAIM

WATER*RIGHT*NUMBER*76H*-W-099681-00* (CONTINUED)

REMARKS CONTINUED:

THE WATER RIGHTS LISTED FOLLOWING THIS STATEMENT ARE MULTIPLE USES OF THE SAME RIGHT. THE USE OF THE RIGHT FOR SEVERAL PURPOSES DOES NOT INCREASE THE EXTENT OF THE WATER RIGHT. RATHER IT DECREES THE RIGHT TO ALTERNATE AND EXCHANGE THE USE (PURPOSE) OF THE WATER IN ACCORD WITH HISTORICAL PRACTICES. W099680-00, W099681-00.

****
* THE DNRC EXAMINATION OF THIS CLAIM FOUND NO SIGNIFICANT FACTS, *
* DATA, OR ISSUES TO REPORT TO THE WATER COURT. *
****

A BETTER UNDERSTANDING OF YOUR CLAIMED WATER RIGHT CAN BE OBTAINED BY COMPARING YOUR RIGHT WITH OTHER CLAIMS IN THE BASIN. FOR EXAMPLE, COMPARE PRIORITY DATES, FLOW RATES, VOLUMES, OR ACRES IRRIGATED. ALSO, YOUR WATER RIGHT MAY BE SUBJECT TO WATER RIGHTS IN ADJOINING BASINS OR SUBBASINS AS WELL AS BEING SUBJECT TO OTHER RIGHTS ON YOUR SOURCE OF SUPPLY. FINALLY, YOUR WATER RIGHT MAY BE SUBJECT TO INDIAN RESERVED AND FEDERAL RESERVED WATER RIGHTS.

COMPLETE DETAILS REGARDING THE DNRC EXAMINATION RESULTS AND RELATED MATERIALS CAN BE REVIEWED AT THE OFFICE LOCATIONS IDENTIFIED IN THE DOCUMENT ENTITLED "NOTICE OF ENTRY OF TEMPORARY PRELIMINARY DECREE AND NOTICE OF AVAILABILITY."

SEE GENERAL FINDINGS OF FACT AND CONCLUSIONS OF LAW FOR FURTHER EXPLANATION OF YOUR CLAIMED WATER RIGHT. THESE FINDINGS CAN BE FOUND AS INDICATED IN THE DOCUMENT ENTITLED "NOTICE OF ENTRY OF TEMPORARY PRELIMINARY DECREE AND NOTICE OF AVAILABILITY." IF YOU NEED OBJECTION FORMS, OR HAVE QUESTIONS ABOUT WATER COURT PROCEDURES OR CHANGES TO YOUR RIGHT, YOU CAN CONTACT THE WATER COURT BY CALLING 1-800-624-3270 (WITHIN MONTANA ONLY) OR 1-406-586-4364, OR BY WRITING TO P.O. BOX 879, BOZEMAN MT 59771-0879.

TEMPORARY PRELIMINARY DECREE
SOUTH END SUBBASIN - BITTERROOT RIVER
BASIN 76H
ABSTRACT OF WATER RIGHT CLAIM

WATER*RIGHT*NUMBER*76H*-W-099722-00

IMPORTANT NOTICE

YOUR WATER RIGHT AS SHOWN ON THIS ABSTRACT MAY HAVE CHANGES FROM YOUR WATER RIGHT AS CLAIMED OR AMENDED. AN ASTERISK (*) HAS BEEN PLACED NEXT TO EACH ITEM CHANGED BY THE DEPARTMENT OF NATURAL RESOURCES AND CONSERVATION (DNRC) DURING THE EXAMINATION PROCESS. THESE CHANGES ARE AUTHORIZED BY THE MONTANA WATER COURT OR THE WATER RIGHT CLAIM EXAMINATION RULES AS ADOPTED BY THE MONTANA SUPREME COURT.

OBJECTIONS MAY BE FILED ACCORDING TO THE PROCEDURES OUTLINED IN THE DOCUMENT ENTITLED "NOTICE OF ENTRY OF TEMPORARY PRELIMINARY DECREE AND NOTICE OF AVAILABILITY." UNLESS OBJECTED TO OR CALLED IN ON MOTION OF THE MONTANA WATER COURT IN THIS DECREE OR IN THE PRELIMINARY DECREE, THE ELEMENTS OF THIS CLAIMED WATER RIGHT WILL APPEAR IN THE FINAL DECREE AS SHOWN ON THIS ABSTRACT. (SEE SECTION 85-2-233, MONTANA CODE ANNOTATED.)

OWNERS: BOYER GARY L
2828 OLD DARBY RD
DARBY MT 59829

BOYER DONNA M
2828 OLD DARBY RD
DARBY MT 59829

BUTLER OWEN B
1805 E CEDAR AVE
DENVER CO 80209

BUTLER ERNA D
1805 E CEDAR AVE
DENVER CO 80209

TRANSFER PROCESSED TO ADD NEW OWNERS. THE WATER RIGHT WILL BE SPLIT INTO SEPARATE OWNERSHIPS AFTER FINAL DECREE.

PURPOSE (USE): IRRIGATION
TYPE OF IRRIGATION SYSTEM: FLOOD

SOURCE: TIN CUP CREEK
SOURCE TYPE: SURFACE WATER

PRIORITY DATE: AUGUST 01, 1883
TYPE OF HISTORICAL RIGHT: DECREED

FLOW RATE: 1.18 CFS

* VOLUME: THE TOTAL VOLUME OF THIS WATER RIGHT SHALL NOT EXCEED THE AMOUNT PUT TO HISTORICAL AND BENEFICIAL USE.

CLIMATIC AREA: 3

MAXIMUM ACRES: 66.00

PERIOD OF USE: APRIL 01 TO NOVEMBER 04

POINT OF DIVERSION AND MEANS OF DIVERSION:

	LOT	BLK	QTR SEC	SEC	TWP	RGE	COUNTY	MEANS
01			SENENW	23	03N	21W	RAVALLI	HEADGATE

TEMPORARY PRELIMINARY DECREE
SOUTH END SUBBASIN - BITTERROOT RIVER
BASIN 76H
ABSTRACT OF WATER RIGHT CLAIM

WATER*RIGHT*NUMBER*76H*-W-099722-00*(CONTINUED)

POINT OF DIVERSION CONTINUED:

DITCH NAME: WADDELL DITCH

PLACE OF USE FOR IRRIGATION:

	ACRES	LOT	BLK	QTR SEC	SEC	TWP	RGE	COUNTY
001	35.00			NENE	34	04N	21W	RAVALLI
002	1.00			W2NWNW	35	04N	21W	RAVALLI
003	5.00			NWNE	34	04N	21W	RAVALLI
004	24.00			SESE	27	04N	21W	RAVALLI
005	1.00			W2SWSW	26	04N	21W	RAVALLI
TOTAL	66.00							

REMARKS:

THE FOLLOWING ELEMENTS WERE AMENDED BY THE CLAIMANT ON 10/04/89: PLACE OF USE, FLOW RATE, MAXIMUM ACRES.

THE FOLLOWING ELEMENTS WERE AMENDED BY THE CLAIMANT ON 03/19/91: POINT OF DIVERSION, PLACE OF USE, MAXIMUM ACRES, FLOW RATE.

APPLICATION TO CHANGE THE POINT OF DIVERSION RECEIVED 09/09/91. SEE 76H-G(W)099722-01.
APPLICATION TO CHANGE THE POINT OF DIVERSION RECEIVED 01/17/92. SEE 76H-G(W)099722-02.

THE WATER RIGHTS FOLLOWING THIS STATEMENT ARE SUPPLEMENTAL WHICH MEANS THE RIGHTS HAVE OVERLAPPING PLACES OF USE. THE RIGHTS CAN BE COMBINED TO IRRIGATE ONLY OVERLAPPING PARCELS OF THE CLAIMANT'S TOTAL 105.00 ACRES. EACH RIGHT IS LIMITED TO THE FLOW RATE AND PLACE OF USE OF THAT INDIVIDUAL RIGHT. THE SUM TOTAL VOLUME OF THESE WATER RIGHTS SHALL NOT EXCEED THE AMOUNT PUT TO HISTORICAL AND BENEFICIAL USE.
W099722-00, W116613-00, W116614-00, W116615-00, W123854-00, W123855-00, W123856-00, W123857-00, W123858-00, W133453-00, W146775-00, W146776-00.

NOTICE OF WATER RIGHT TRANSFER RECEIVED 03/04/91.

****
* THE FOLLOWING ISSUES WERE IDENTIFIED BY THE DNRC DURING ITS EXAMINATION OF THIS WATER RIGHT CLAIM. THESE ISSUES MAY REMAIN UNRESOLVED IF NO OBJECTIONS ARE FILED. *
*
* THE COMBINED CLAIMED FLOW RATE FOR THIS GROUP OF SUPPLEMENTAL RIGHTS IS 113.18 GPM PER ACRE. THE FLOW RATE GUIDELINE FOR INDIVIDUAL CLAIMS IS 17 GPM PER ACRE. *
****

TEMPORARY PRELIMINARY DECREE
SOUTH END SUBBASIN - BITTERROOT RIVER
BASIN 76H
ABSTRACT OF WATER RIGHT CLAIM

WATER*RIGHT*NUMBER*76H*-W-099722-00*(CONTINUED)

A BETTER UNDERSTANDING OF YOUR CLAIMED WATER RIGHT CAN BE OBTAINED BY COMPARING YOUR RIGHT WITH OTHER CLAIMS IN THE BASIN. FOR EXAMPLE, COMPARE PRIORITY DATES, FLOW RATES, VOLUMES, OR ACRES IRRIGATED. ALSO, YOUR WATER RIGHT MAY BE SUBJECT TO WATER RIGHTS IN ADJOINING BASINS OR SUBBASINS AS WELL AS BEING SUBJECT TO OTHER RIGHTS ON YOUR SOURCE OF SUPPLY. FINALLY, YOUR WATER RIGHT MAY BE SUBJECT TO INDIAN RESERVED AND FEDERAL RESERVED WATER RIGHTS.

COMPLETE DETAILS REGARDING THE DNRC EXAMINATION RESULTS AND RELATED MATERIALS CAN BE REVIEWED AT THE OFFICE LOCATIONS IDENTIFIED IN THE DOCUMENT ENTITLED "NOTICE OF ENTRY OF TEMPORARY PRELIMINARY DECREE AND NOTICE OF AVAILABILITY."

SEE GENERAL FINDINGS OF FACT AND CONCLUSIONS OF LAW FOR FURTHER EXPLANATION OF YOUR CLAIMED WATER RIGHT. THESE FINDINGS CAN BE FOUND AS INDICATED IN THE DOCUMENT ENTITLED "NOTICE OF ENTRY OF TEMPORARY PRELIMINARY DECREE AND NOTICE OF AVAILABILITY." IF YOU NEED OBJECTION FORMS, OR HAVE QUESTIONS ABOUT WATER COURT PROCEDURES OR CHANGES TO YOUR RIGHT, YOU CAN CONTACT THE WATER COURT BY CALLING 1-800-624-3270 (WITHIN MONTANA ONLY) OR 1-406-586-4364, OR BY WRITING TO P.O. BOX 879, BOZEMAN MT 59771-0879.

TEMPORARY PRELIMINARY DECREE
SOUTH END SUBBASIN - BITTERROOT RIVER
BASIN 76H
ABSTRACT OF WATER RIGHT CLAIM

WATER*RIGHT*NUMBER*76H*-W-099754-00

IMPORTANT NOTICE

YOUR WATER RIGHT AS SHOWN ON THIS ABSTRACT MAY HAVE CHANGES FROM YOUR WATER RIGHT AS CLAIMED OR AMENDED. AN ASTERISK (*) HAS BEEN PLACED NEXT TO EACH ITEM CHANGED BY THE DEPARTMENT OF NATURAL RESOURCES AND CONSERVATION (DNRC) DURING THE EXAMINATION PROCESS. THESE CHANGES ARE AUTHORIZED BY THE MONTANA WATER COURT OR THE WATER RIGHT CLAIM EXAMINATION RULES AS ADOPTED BY THE MONTANA SUPREME COURT.

OBJECTIONS MAY BE FILED ACCORDING TO THE PROCEDURES OUTLINED IN THE DOCUMENT ENTITLED "NOTICE OF ENTRY OF TEMPORARY PRELIMINARY DECREE AND NOTICE OF AVAILABILITY." UNLESS OBJECTED TO OR CALLED IN ON MOTION OF THE MONTANA WATER COURT IN THIS DECREE OR IN THE PRELIMINARY DECREE, THE ELEMENTS OF THIS CLAIMED WATER RIGHT WILL APPEAR IN THE FINAL DECREE AS SHOWN ON THIS ABSTRACT. (SEE SECTION 85-2-233, MONTANA CODE ANNOTATED.)

OWNERS: COOPER AGNES E
STAR RT
DARBY MT 59829

PURPOSE (USE): IRRIGATION
TYPE OF IRRIGATION SYSTEM: SPRINKLER/FLOOD

SOURCE: CHAFFIN CREEK
SOURCE TYPE: SURFACE WATER

* PRIORITY DATE: APRIL 01, 1907
TYPE OF HISTORICAL RIGHT: DECREED

FLOW RATE: 157.08 GPM (.35 CFS)

* VOLUME: THE TOTAL VOLUME OF THIS WATER RIGHT SHALL NOT EXCEED THE AMOUNT PUT TO HISTORICAL AND BENEFICIAL USE.

CLIMATIC AREA: 3

MAXIMUM ACRES: 14.95

PERIOD OF USE: APRIL 01 TO SEPTEMBER 30

* POINT OF DIVERSION AND MEANS OF DIVERSION:

	LOT	BLK	QTR SEC	SEC	TWP	RGE	COUNTY	MEANS
01			NENWSE	36	03N	21W	RAVALLI	HEADGATE

DITCH NAME: HANNON DITCH

* PLACE OF USE FOR IRRIGATION:

	ACRES	LOT	BLK	QTR SEC	SEC	TWP	RGE	COUNTY
001	14.95 (GOVT)	3		W2SENE	36	03N	21W	RAVALLI
TOTAL	14.95							

REMARKS:

TEMPORARY PRELIMINARY DECREE
SOUTH END SUBBASIN - BITTERROOT RIVER
BASIN 76H
ABSTRACT OF WATER RIGHT CLAIM

WATER*RIGHT*NUMBER*76H*-W-099754-00*(CONTINUED)

REMARKS CONTINUED:

THE WATER RIGHTS LISTED FOLLOWING THIS STATEMENT ARE MULTIPLE USES OF THE SAME RIGHT. THE USE OF THIS RIGHT FOR SEVERAL PURPOSES DOES NOT INCREASE THE EXTENT OF THE WATER RIGHT. RATHER IT DECREES THE RIGHT TO ALTERNATE AND EXCHANGE THE USE (PURPOSE) OF THE WATER IN ACCORD WITH HISTORICAL PRACTICES. W099754-00, W099756-00.

THE WATER RIGHTS FOLLOWING THIS STATEMENT ARE SUPPLEMENTAL WHICH MEANS THE RIGHTS HAVE OVERLAPPING PLACES OF USE. THE RIGHTS CAN BE COMBINED TO IRRIGATE ONLY OVERLAPPING PARCELS OF THE CLAIMANT'S TOTAL 14.95 ACRES. EACH RIGHT IS LIMITED TO THE FLOW RATE AND PLACE OF USE OF THAT INDIVIDUAL RIGHT. THE SUM TOTAL VOLUME OF THESE WATER RIGHTS SHALL NOT EXCEED THE AMOUNT PUT TO HISTORICAL AND BENEFICIAL USE. W099754-00, W099755-00.

****
* THE FOLLOWING ISSUES WERE IDENTIFIED BY THE DNRC DURING ITS EXAMINATION OF THIS WATER RIGHT CLAIM. THESE ISSUES MAY REMAIN UNRESOLVED IF NO OBJECTIONS ARE FILED. *
*
* FLOW RATE MAY REQUIRE MODIFICATION BASED ON RESOLUTION OF MAXIMUM ACRES ISSUE. *
*
* THE RAVALLI COUNTY WATER RESOURCES SURVEY (1958) APPEARS TO INDICATE 8.00 ACRES IRRIGATED. A DESCRIPTION OF THESE ACRES IS IN THE CLAIM FILE. *
*
* USDA AERIAL PHOTOGRAPH NO. 179-110, DATED 08/02/79, APPEARS TO INDICATE 8.00 ACRES IRRIGATED. A DESCRIPTION OF THESE ACRES IS IN THE CLAIM FILE. *
*
* THE MAXIMUM COMBINED ACRES FOR THIS GROUP OF SUPPLEMENTAL CLAIMS MAY REQUIRE MODIFICATION PENDING RESOLUTION OF MAXIMUM IRRIGATED ACRES ISSUE. *
****

A BETTER UNDERSTANDING OF YOUR CLAIMED WATER RIGHT CAN BE OBTAINED BY COMPARING YOUR RIGHT WITH OTHER CLAIMS IN THE BASIN. FOR EXAMPLE, COMPARE PRIORITY DATES, FLOW RATES, VOLUMES, OR ACRES IRRIGATED. ALSO, YOUR WATER RIGHT MAY BE SUBJECT TO WATER RIGHTS IN ADJOINING BASINS OR SUBBASINS AS WELL AS BEING SUBJECT TO OTHER RIGHTS ON YOUR SOURCE OF SUPPLY. FINALLY, YOUR WATER RIGHT MAY BE SUBJECT TO INDIAN RESERVED AND FEDERAL RESERVED WATER RIGHTS.

COMPLETE DETAILS REGARDING THE DNRC EXAMINATION RESULTS AND RELATED MATERIALS CAN BE REVIEWED AT THE OFFICE LOCATIONS IDENTIFIED IN THE DOCUMENT ENTITLED "NOTICE OF ENTRY OF TEMPORARY PRELIMINARY DECREE AND NOTICE OF AVAILABILITY."

04/11/94
PAGE 1,493

TEMPORARY PRELIMINARY DECREE
SOUTH END SUBBASIN - BITTERROOT RIVER
BASIN 76H
ABSTRACT OF WATER RIGHT CLAIM

WATER*RIGHT*NUMBER*76H*-W- 099754-00*(CONTINUED)

SEE GENERAL FINDINGS OF FACT AND CONCLUSIONS OF LAW FOR FURTHER EXPLANATION OF YOUR CLAIMED WATER RIGHT. THESE FINDINGS CAN BE FOUND AS INDICATED IN THE DOCUMENT ENTITLED "NOTICE OF ENTRY OF TEMPORARY PRELIMINARY DECREE AND NOTICE OF AVAILABILITY." IF YOU NEED OBJECTION FORMS, OR HAVE QUESTIONS ABOUT WATER COURT PROCEDURES OR CHANGES TO YOUR RIGHT, YOU CAN CONTACT THE WATER COURT BY CALLING 1-800-624-3270 (WITHIN MONTANA ONLY) OR 1-406-586-4364, OR BY WRITING TO P.O. BOX 879, BOZEMAN MT 59771-0879.

04/11/94
PAGE 1,494

TEMPORARY PRELIMINARY DECREE
SOUTH END SUBBASIN - BITTERROOT RIVER
BASIN 76H
ABSTRACT OF WATER RIGHT CLAIM

WATER*RIGHT*NUMBER*76H*-W-099755-00

IMPORTANT NOTICE

YOUR WATER RIGHT AS SHOWN ON THIS ABSTRACT MAY HAVE CHANGES FROM YOUR WATER RIGHT AS CLAIMED OR AMENDED. AN ASTERISK (*) HAS BEEN PLACED NEXT TO EACH ITEM CHANGED BY THE DEPARTMENT OF NATURAL RESOURCES AND CONSERVATION (DNRC) DURING THE EXAMINATION PROCESS. THESE CHANGES ARE AUTHORIZED BY THE MONTANA WATER COURT OR THE WATER RIGHT CLAIM EXAMINATION RULES AS ADOPTED BY THE MONTANA SUPREME COURT.

OBJECTIONS MAY BE FILED ACCORDING TO THE PROCEDURES OUTLINED IN THE DOCUMENT ENTITLED "NOTICE OF ENTRY OF TEMPORARY PRELIMINARY DECREE AND NOTICE OF AVAILABILITY." UNLESS OBJECTED TO OR CALLED IN ON MOTION OF THE MONTANA WATER COURT IN THIS DECREE OR IN THE PRELIMINARY DECREE, THE ELEMENTS OF THIS CLAIMED WATER RIGHT WILL APPEAR IN THE FINAL DECREE AS SHOWN ON THIS ABSTRACT. (SEE SECTION 85-2-233, MONTANA CODE ANNOTATED.)

OWNERS: COOPER AGNES E
STAR RT
DARBY MT 59829

PURPOSE (USE): IRRIGATION
TYPE OF IRRIGATION SYSTEM: SPRINKLER/FLOOD

* SOURCE: UNNAMED TRIBUTARY OF CHAFFIN CREEK
SOURCE TYPE: SURFACE WATER

PRIORITY DATE: APRIL 10, 1912
TYPE OF HISTORICAL RIGHT: FILED

FLOW RATE: 157.08 GPM (.35 CFS)

* VOLUME: THE TOTAL VOLUME OF THIS WATER RIGHT SHALL NOT EXCEED THE AMOUNT PUT TO HISTORICAL AND BENEFICIAL USE.

CLIMATIC AREA: 3

MAXIMUM ACRES: 14.00

PERIOD OF USE: APRIL 01 TO SEPTEMBER 30

* POINT OF DIVERSION AND MEANS OF DIVERSION:

	LOT	BLK	QTR	SEC	SEC	TWP	RGE	COUNTY	MEANS
01			SWNESW	36	03N	21W		RAVALLI	DIVERSION DAM

* PLACE OF USE FOR IRRIGATION:

	ACRES	LOT	BLK	QTR	SEC	SEC	TWP	RGE	COUNTY
001	14.00 (GOVT)	3		W2SENE	36		03N	21W	RAVALLI
TOTAL	14.00								

REMARKS:

THE WATER RIGHTS FOLLOWING THIS STATEMENT ARE SUPPLEMENTAL WHICH MEANS THE RIGHTS HAVE OVERLAPPING PLACES OF USE. THE RIGHTS CAN BE COMBINED TO IRRIGATE ONLY

TEMPORARY PRELIMINARY DECREE
SOUTH END SUBBASIN - BITTERROOT RIVER
BASIN 76H
ABSTRACT OF WATER RIGHT CLAIM

WATER*RIGHT*NUMBER*76H*-W-099755-00* (CONTINUED)

REMARKS CONTINUED:

OVERLAPPING PARCELS OF THE CLAIMANT'S TOTAL 14.95 ACRES. EACH RIGHT IS LIMITED TO THE FLOW RATE AND PLACE OF USE OF THAT INDIVIDUAL RIGHT. THE SUM TOTAL VOLUME OF THESE WATER RIGHTS SHALL NOT EXCEED THE AMOUNT PUT TO HISTORICAL AND BENEFICIAL USE. W099754-00, W099755-00.

***

04/11/94
PAGE 1,496

TEMPORARY PRELIMINARY DECREE
SOUTH END SUBBASIN - BITTERROOT RIVER
BASIN 76H
ABSTRACT OF WATER RIGHT CLAIM

WATER*RIGHT*NUMBER*76H*-W-099756-00

IMPORTANT NOTICE

YOUR WATER RIGHT AS SHOWN ON THIS ABSTRACT MAY HAVE CHANGES FROM YOUR WATER RIGHT AS CLAIMED OR AMENDED. AN ASTERISK (*) HAS BEEN PLACED NEXT TO EACH ITEM CHANGED BY THE DEPARTMENT OF NATURAL RESOURCES AND CONSERVATION (DNRC) DURING THE EXAMINATION PROCESS. THESE CHANGES ARE AUTHORIZED BY THE MONTANA WATER COURT OR THE WATER RIGHT CLAIM EXAMINATION RULES AS ADOPTED BY THE MONTANA SUPREME COURT.

OBJECTIONS MAY BE FILED ACCORDING TO THE PROCEDURES OUTLINED IN THE DOCUMENT ENTITLED "NOTICE OF ENTRY OF TEMPORARY PRELIMINARY DECREE AND NOTICE OF AVAILABILITY." UNLESS OBJECTED TO OR CALLED IN ON MOTION OF THE MONTANA WATER COURT IN THIS DECREE OR IN THE PRELIMINARY DECREE, THE ELEMENTS OF THIS CLAIMED WATER RIGHT WILL APPEAR IN THE FINAL DECREE AS SHOWN ON THIS ABSTRACT. (SEE SECTION 85-2-233, MONTANA CODE ANNOTATED.)

OWNERS: COOPER AGNES E
STAR RT
DARBY MT 59829

PURPOSE (USE): STOCK

SOURCE: CHAFFIN CREEK
SOURCE TYPE: SURFACE WATER

PRIORITY DATE: APRIL 01, 1907
TYPE OF HISTORICAL RIGHT: DECREED

* FLOW RATE: NO FLOW RATE HAS BEEN DECREED BECAUSE THIS USE CONSISTS OF STOCK DRINKING DIRECTLY FROM THE SOURCE, OR FROM A DITCH SYSTEM.

* VOLUME: THIS WATER RIGHT INCLUDES THE AMOUNT OF WATER CONSUMPTIVELY USED FOR STOCK WATERING PURPOSES AT THE RATE OF 30 GALLONS PER DAY PER ANIMAL UNIT. ANIMAL UNITS SHALL BE BASED ON REASONABLE CARRYING CAPACITY AND HISTORICAL USE OF THE AREA SERVICED BY THIS WATER SOURCE.

* PERIOD OF USE: JANUARY 01 TO DECEMBER 31

* POINT OF DIVERSION AND MEANS OF DIVERSION:

	LOT	BLK	QTR SEC	SEC	TWP	RGE	COUNTY	MEANS
01			NENWSE	36	03N	21W	RAVALLI	HEADGATE

DITCH NAME: HANNON DITCH

* PLACE OF USE FOR STOCK:

	ACRES	LOT	BLK	QTR SEC	SEC	TWP	RGE	COUNTY
001	(GOV)	3		W2SENE	36	03N	21W	RAVALLI

REMARKS:

THE WATER RIGHTS LISTED FOLLOWING THIS STATEMENT ARE MULTIPLE USES OF THE SAME RIGHT. THE USE OF THIS RIGHT FOR SEVERAL PURPOSES DOES NOT INCREASE THE

TEMPORARY PRELIMINARY DECREE
SOUTH END SUBBASIN - BITTERROOT RIVER
BASIN 76H
ABSTRACT OF WATER RIGHT CLAIM

WATER*RIGHT*NUMBER*76H*-W-099756-00*(CONTINUED)

REMARKS CONTINUED:

EXTENT OF THE WATER RIGHT, RATHER IT DECREES THE RIGHT TO ALTERNATE AND EXCHANGE THE USE (PURPOSE) OF THE WATER IN ACCORD WITH HISTORICAL PRACTICES. W099754-00, W099756-00.

****
* THE DNRC EXAMINATION OF THIS CLAIM FOUND NO SIGNIFICANT FACTS, *
* DATA, OR ISSUES TO REPORT TO THE WATER COURT. *
****

A BETTER UNDERSTANDING OF YOUR CLAIMED WATER RIGHT CAN BE OBTAINED BY COMPARING YOUR RIGHT WITH OTHER CLAIMS IN THE BASIN. FOR EXAMPLE, COMPARE PRIORITY DATES, FLOW RATES, VOLUMES, OR ACRES IRRIGATED. ALSO, YOUR WATER RIGHT MAY BE SUBJECT TO WATER RIGHTS IN ADJOINING BASINS OR SUBBASINS AS WELL AS BEING SUBJECT TO OTHER RIGHTS ON YOUR SOURCE OF SUPPLY. FINALLY, YOUR WATER RIGHT MAY BE SUBJECT TO INDIAN RESERVED AND FEDERAL RESERVED WATER RIGHTS.

COMPLETE DETAILS REGARDING THE DNRC EXAMINATION RESULTS AND RELATED MATERIALS CAN BE REVIEWED AT THE OFFICE LOCATIONS IDENTIFIED IN THE DOCUMENT ENTITLED "NOTICE OF ENTRY OF TEMPORARY PRELIMINARY DECREE AND NOTICE OF AVAILABILITY."

SEE GENERAL FINDINGS OF FACT AND CONCLUSIONS OF LAW FOR FURTHER EXPLANATION OF YOUR CLAIMED WATER RIGHT. THESE FINDINGS CAN BE FOUND AS INDICATED IN THE DOCUMENT ENTITLED "NOTICE OF ENTRY OF TEMPORARY PRELIMINARY DECREE AND NOTICE OF AVAILABILITY." IF YOU NEED OBJECTION FORMS, OR HAVE QUESTIONS ABOUT WATER COURT PROCEDURES OR CHANGES TO YOUR RIGHT, YOU CAN CONTACT THE WATER COURT BY CALLING 1-800-624-3270 (WITHIN MONTANA ONLY) OR 1-406-586-4364, OR BY WRITING TO P.O. BOX 879, BOZEMAN MT 59771-0879.

TEMPORARY PRELIMINARY DECREE
SOUTH END SUBBASIN - BITTERROOT RIVER
BASIN 76H
ABSTRACT OF WATER RIGHT CLAIM

WATER*RIGHT*NUMBER*76H*-W-099757-00

IMPORTANT NOTICE

YOUR WATER RIGHT AS SHOWN ON THIS ABSTRACT MAY HAVE CHANGES FROM YOUR WATER RIGHT AS CLAIMED OR AMENDED. AN ASTERISK (*) HAS BEEN PLACED NEXT TO EACH ITEM CHANGED BY THE DEPARTMENT OF NATURAL RESOURCES AND CONSERVATION (DNRC) DURING THE EXAMINATION PROCESS. THESE CHANGES ARE AUTHORIZED BY THE MONTANA WATER COURT OR THE WATER RIGHT CLAIM EXAMINATION RULES AS ADOPTED BY THE MONTANA SUPREME COURT.

OBJECTIONS MAY BE FILED ACCORDING TO THE PROCEDURES OUTLINED IN THE DOCUMENT ENTITLED "NOTICE OF ENTRY OF TEMPORARY PRELIMINARY DECREE AND NOTICE OF AVAILABILITY." UNLESS OBJECTED TO OR CALLED IN ON MOTION OF THE MONTANA WATER COURT IN THIS DECREE OR IN THE PRELIMINARY DECREE, THE ELEMENTS OF THIS CLAIMED WATER RIGHT WILL APPEAR IN THE FINAL DECREE AS SHOWN ON THIS ABSTRACT. (SEE SECTION 85-2-233, MONTANA CODE ANNOTATED.)

OWNERS: COOPER FOREST T
% AGNES E COOPER
144 HANNON LN
DARBY MT 59829

OVERHOLT KURT
CHAFFIN CREEK RD
DARBY MT 59829

OVERHOLT JULIE
CHAFFIN CREEK RD
DARBY MT 59829

TUCKER KENNETH D
1462 N 1190 E
SHELLY ID 83274

TUCKER DIANA L
1462 N 1190 E
SHELLY ID 83274

ROACH ARTHUR J
4037 CHANATE RD
SANTA ROSA CA 95404

ROACH DOROTHY J
4037 CHANATE RD
SANTA ROSA CA 95404

TRANSFER PROCESSED TO ADD NEW OWNERS. THE WATER RIGHT WILL BE SPLIT INTO SEPARATE OWNERSHIPS AFTER FINAL DECREE.

PURPOSE (USE): IRRIGATION
TYPE OF IRRIGATION SYSTEM: SPRINKLER/FLOOD

* SOURCE: UNNAMED TRIBUTARY OF CHAFFIN CREEK
SOURCE TYPE: SURFACE WATER

PRIORITY DATE: APRIL 10, 1912
TYPE OF HISTORICAL RIGHT: FILED

FLOW RATE: 2.00 CFS

* VOLUME:

TEMPORARY PRELIMINARY DECREE
SOUTH END SUBBASIN - BITTERROOT RIVER
BASIN 76H
ABSTRACT OF WATER RIGHT CLAIM

WATER RIGHT NUMBER 76H -W-099757-00 (CONTINUED)

VOLUME CONTINUED:

THE TOTAL VOLUME OF THIS WATER RIGHT SHALL NOT EXCEED THE AMOUNT PUT TO HISTORICAL AND BENEFICIAL USE.

CLIMATIC AREA: 3

MAXIMUM ACRES: 120.00

PERIOD OF USE: APRIL 01 TO SEPTEMBER 30

* POINT OF DIVERSION AND MEANS OF DIVERSION:

	LOT	BLK	QTR SEC	SEC	TWP	RGE	COUNTY	MEANS
01			W2W2SE	36	03N	21W	RAVALLI	DITCH

WATER IS COLLECTED ALONG DITCH.

* PLACE OF USE FOR IRRIGATION:

	ACRES	LOT	BLK	QTR SEC	SEC	TWP	RGE	COUNTY
001	24.00 (GOVT)	6		W2NESE	36	03N	21W	RAVALLI
002	16.00 (GOVT)	7		W2SESE	36	03N	21W	RAVALLI
003	80.00			W2SE	36	03N	21W	RAVALLI
TOTAL	120.00							

REMARKS:

THE WATER RIGHTS FOLLOWING THIS STATEMENT ARE SUPPLEMENTAL WHICH MEANS THE RIGHTS HAVE OVERLAPPING PLACES OF USE. THE RIGHTS CAN BE COMBINED TO IRRIGATE ONLY OVERLAPPING PARCELS OF THE CLAIMANT'S TOTAL 120.00 ACRES. EACH RIGHT IS LIMITED TO THE FLOW RATE AND PLACE OF USE OF THAT INDIVIDUAL RIGHT. THE SUM TOTAL VOLUME OF THESE WATER RIGHTS SHALL NOT EXCEED THE AMOUNT PUT TO HISTORICAL AND BENEFICIAL USE.
W099757-00, W099758-00, W099759-00.

NOTICE OF WATER RIGHT TRANSFER RECEIVED 01/29/91.
NOTICE OF WATER RIGHT TRANSFER RECEIVED 04/05/91.
NOTICE OF WATER RIGHT TRANSFER RECEIVED 08/12/91.

NOTICE OF WATER RIGHT TRANSFER RECEIVED 02/17/94.

****
* THE FOLLOWING ISSUES WERE IDENTIFIED BY THE DNRC DURING ITS *
* EXAMINATION OF THIS WATER RIGHT CLAIM. THESE ISSUES MAY REMAIN *
* UNRESOLVED IF NO OBJECTIONS ARE FILED. *
*
*
*
* FLOW RATE MAY REQUIRE MODIFICATION BASED ON *
* RESOLUTION OF MAXIMUM ACRES ISSUE. *
*
* USDA AERIAL PHOTOGRAPH NO. 179-110, DATED 08/02/79, *
* APPEARS TO INDICATE 51.50 ACRES IRRIGATED. *
* A DESCRIPTION OF THESE ACRES IS IN THE CLAIM FILE. *

TEMPORARY PRELIMINARY DECREE
SOUTH END SUBBASIN - BITTERROOT RIVER
BASIN 76H
ABSTRACT OF WATER RIGHT CLAIM

WATER*RIGHT*NUMBER*76H*-W-099757-00* (CONTINUED)

REMARKS CONTINUED:

```
*                                                                              *
*         THE RAVALLI COUNTY WATER RESOURCES SURVEY (1958)                     *
*         APPEARS TO INDICATE 15.00 ACRES IRRIGATED BY WATER                   *
*         DIVERTED FROM THIS UNNAMED TRIBUTARY OF CHAFFIN CREEK.               *
*                                                                              *
*         THE MAXIMUM COMBINED ACRES FOR THIS GROUP OF                         *
*         SUPPLEMENTAL CLAIMS MAY REQUIRE MODIFICATION PENDING                 *
*         RESOLUTION OF MAXIMUM IRRIGATED ACRES ISSUE.                         *
*                                                                              *
*                                                                              *
********************************************************************************
```

A BETTER UNDERSTANDING OF YOUR CLAIMED WATER RIGHT CAN BE OBTAINED BY COMPARING YOUR RIGHT WITH OTHER CLAIMS IN THE BASIN. FOR EXAMPLE, COMPARE PRIORITY DATES, FLOW RATES, VOLUMES, OR ACRES IRRIGATED. ALSO, YOUR WATER RIGHT MAY BE SUBJECT TO WATER RIGHTS IN ADJOINING BASINS OR SUBBASINS AS WELL AS BEING SUBJECT TO OTHER RIGHTS ON YOUR SOURCE OF SUPPLY. FINALLY, YOUR WATER RIGHT MAY BE SUBJECT TO INDIAN RESERVED AND FEDERAL RESERVED WATER RIGHTS.

COMPLETE DETAILS REGARDING THE DNRC EXAMINATION RESULTS AND RELATED MATERIALS CAN BE REVIEWED AT THE OFFICE LOCATIONS IDENTIFIED IN THE DOCUMENT ENTITLED "NOTICE OF ENTRY OF TEMPORARY PRELIMINARY DECREE AND NOTICE OF AVAILABILITY."

SEE GENERAL FINDINGS OF FACT AND CONCLUSIONS OF LAW FOR FURTHER EXPLANATION OF YOUR CLAIMED WATER RIGHT. THESE FINDINGS CAN BE FOUND AS INDICATED IN THE DOCUMENT ENTITLED "NOTICE OF ENTRY OF TEMPORARY PRELIMINARY DECREE AND NOTICE OF AVAILABILITY." IF YOU NEED OBJECTION FORMS, OR HAVE QUESTIONS ABOUT WATER COURT PROCEDURES OR CHANGES TO YOUR RIGHT, YOU CAN CONTACT THE WATER COURT BY CALLING 1-800-624-3270 (WITHIN MONTANA ONLY) OR 1-406-586-4364, OR BY WRITING TO P.O. BOX 879, BOZEMAN MT 59771-0879.

TEMPORARY PRELIMINARY DECREE
SOUTH END SUBBASIN - BITTERROOT RIVER
BASIN 76H
ABSTRACT OF WATER RIGHT CLAIM

WATER*RIGHT*NUMBER*76H*-W-099758-00

IMPORTANT NOTICE

YOUR WATER RIGHT AS SHOWN ON THIS ABSTRACT MAY HAVE CHANGES FROM YOUR WATER RIGHT AS CLAIMED OR AMENDED. AN ASTERISK (*) HAS BEEN PLACED NEXT TO EACH ITEM CHANGED BY THE DEPARTMENT OF NATURAL RESOURCES AND CONSERVATION (DNRC) DURING THE EXAMINATION PROCESS. THESE CHANGES ARE AUTHORIZED BY THE MONTANA WATER COURT OR THE WATER RIGHT CLAIM EXAMINATION RULES AS ADOPTED BY THE MONTANA SUPREME COURT.

OBJECTIONS MAY BE FILED ACCORDING TO THE PROCEDURES OUTLINED IN THE DOCUMENT ENTITLED "NOTICE OF ENTRY OF TEMPORARY PRELIMINARY DECREE AND NOTICE OF AVAILABILITY." UNLESS OBJECTED TO OR CALLED IN ON MOTION OF THE MONTANA WATER COURT IN THIS DECREE OR IN THE PRELIMINARY DECREE, THE ELEMENTS OF THIS CLAIMED WATER RIGHT WILL APPEAR IN THE FINAL DECREE AS SHOWN ON THIS ABSTRACT. (SEE SECTION 85-2-233, MONTANA CODE ANNOTATED.)

OWNERS: COOPER FOREST T
% AGNES E COOPER
144 HANNON LN
DARBY MT 59829

OVERHOLT KURT
CHAFFIN CREEK RD
DARBY MT 59829

OVERHOLT JULIE
CHAFFIN CREEK RD
DARBY MT 59829

TUCKER KENNETH D
1462 N 1190 E
SHELLY ID 83274

TUCKER DIANA L
1462 N 1190 E
SHELLY ID 83274

ROACH ARTHUR J
4037 CHANATE RD
SANTA ROSA CA 95404

ROACH DOROTHY J
4037 CHANATE RD
SANTA ROSA CA 95404

TRANSFER PROCESSED TO ADD NEW OWNERS. THE WATER RIGHT WILL BE SPLIT INTO SEPARATE OWNERSHIPS AFTER FINAL DECREE.

PURPOSE (USE): IRRIGATION
TYPE OF IRRIGATION SYSTEM: SPRINKLER/FLOOD

* SOURCE: UNNAMED TRIBUTARY OF BITTERROOT RIVER
SOURCE TYPE: SURFACE WATER

PRIORITY DATE: JUNE 13, 1924
TYPE OF HISTORICAL RIGHT: FILED

FLOW RATE: 1.00 CFS

* VOLUME:

TEMPORARY PRELIMINARY DECREE
SOUTH END SUBBASIN - BITTERROOT RIVER
BASIN 76H
ABSTRACT OF WATER RIGHT CLAIM

WATER RIGHT NUMBER 76H-W-099758-00 (CONTINUED)

VOLUME CONTINUED:

THE TOTAL VOLUME OF THIS WATER RIGHT SHALL NOT EXCEED THE AMOUNT PUT TO HISTORICAL AND BENEFICIAL USE.

CLIMATIC AREA: 3

MAXIMUM ACRES: 120.00

PERIOD OF USE: APRIL 01 TO SEPTEMBER 30

* POINT OF DIVERSION AND MEANS OF DIVERSION:

	LOT	BLK	QTR	SEC	TWP	RGE	COUNTY	MEANS
01			NWSWSE	36	03N	21W	RAVALLI	DIVERSION DAM
02			SWSWSE	36	03N	21W	RAVALLI	DIVERSION DAM

* PLACE OF USE FOR IRRIGATION:

	ACRES	LOT	BLK	QTR	SEC	TWP	RGE	COUNTY
001	24.00 (GOVT)	6		W2NESE	36	03N	21W	RAVALLI
002	16.00 (GOVT)	7		W2SESE	36	03N	21W	RAVALLI
003	80.00			W2SE	36	03N	21W	RAVALLI
TOTAL	120.00							

REMARKS:

THE WATER RIGHTS FOLLOWING THIS STATEMENT ARE SUPPLEMENTAL WHICH MEANS THE RIGHTS HAVE OVERLAPPING PLACES OF USE. THE RIGHTS CAN BE COMBINED TO IRRIGATE ONLY OVERLAPPING PARCELS OF THE CLAIMANT'S TOTAL 120.00 ACRES. EACH RIGHT IS LIMITED TO THE FLOW RATE AND PLACE OF USE OF THAT INDIVIDUAL RIGHT. THE SUM TOTAL VOLUME OF THESE WATER RIGHTS SHALL NOT EXCEED THE AMOUNT PUT TO HISTORICAL AND BENEFICIAL USE.
W099757-00, W099758-00, W099759-00.

NOTICE OF WATER RIGHT TRANSFER RECEIVED 01/29/91.
NOTICE OF WATER RIGHT TRANSFER RECEIVED 04/05/91.
NOTICE OF WATER RIGHT TRANSFER RECEIVED 08/12/91.

NOTICE OF WATER RIGHT TRANSFER RECEIVED 02/17/94.

****
* THE FOLLOWING ISSUES WERE IDENTIFIED BY THE DNRC DURING ITS EXAMINATION OF THIS WATER RIGHT CLAIM. THESE ISSUES MAY REMAIN UNRESOLVED IF NO OBJECTIONS ARE FILED.
*
*
*
* FLOW RATE MAY REQUIRE MODIFICATION BASED ON RESOLUTION OF MAXIMUM ACRES ISSUE.
*
* USDA AERIAL PHOTOGRAPH NO. 179-110, DATED 08/02/79, APPEARS TO INDICATE 51.50 ACRES IRRIGATED. A DESCRIPTION OF THESE ACRES IS IN THE CLAIM FILE.

TEMPORARY PRELIMINARY DECREE
SOUTH END SUBBASIN - BITTERROOT RIVER
BASIN 76H
ABSTRACT OF WATER RIGHT CLAIM

WATER*RIGHT*NUMBER*76H*-W-099758-00* (CONTINUED)

REMARKS CONTINUED:

*
* THE RAVALLI COUNTY WATER RESOURCES SURVEY (1958) *
* APPEARS TO INDICATE 18.00 ACRES IRRIGATED BY WATER *
* DIVERTED FROM THIS UNNAMED TRIBUTARY OF THE BITTERROOT *
* RIVER. *
*
* THE MAXIMUM COMBINED ACRES FOR THIS GROUP OF *
* SUPPLEMENTAL CLAIMS MAY REQUIRE MODIFICATION PENDING *
* RESOLUTION OF MAXIMUM IRRIGATED ACRES ISSUE. *
*
*

A BETTER UNDERSTANDING OF YOUR CLAIMED WATER RIGHT CAN BE OBTAINED BY COMPARING YOUR RIGHT WITH OTHER CLAIMS IN THE BASIN. FOR EXAMPLE, COMPARE PRIORITY DATES, FLOW RATES, VOLUMES, OR ACRES IRRIGATED. ALSO, YOUR WATER RIGHT MAY BE SUBJECT TO WATER RIGHTS IN ADJOINING BASINS OR SUBBASINS AS WELL AS BEING SUBJECT TO OTHER RIGHTS ON YOUR SOURCE OF SUPPLY. FINALLY, YOUR WATER RIGHT MAY BE SUBJECT TO INDIAN RESERVED AND FEDERAL RESERVED WATER RIGHTS.

COMPLETE DETAILS REGARDING THE DNRC EXAMINATION RESULTS AND RELATED MATERIALS CAN BE REVIEWED AT THE OFFICE LOCATIONS IDENTIFIED IN THE DOCUMENT ENTITLED "NOTICE OF ENTRY OF TEMPORARY PRELIMINARY DECREE AND NOTICE OF AVAILABILITY."

SEE GENERAL FINDINGS OF FACT AND CONCLUSIONS OF LAW FOR FURTHER EXPLANATION OF YOUR CLAIMED WATER RIGHT. THESE FINDINGS CAN BE FOUND AS INDICATED IN THE DOCUMENT ENTITLED "NOTICE OF ENTRY OF TEMPORARY PRELIMINARY DECREE AND NOTICE OF AVAILABILITY." IF YOU NEED OBJECTION FORMS, OR HAVE QUESTIONS ABOUT WATER COURT PROCEDURES OR CHANGES TO YOUR RIGHT, YOU CAN CONTACT THE WATER COURT BY CALLING 1-800-624-3270 (WITHIN MONTANA ONLY) OR 1-406-586-4364, OR BY WRITING TO P.O. BOX 879, BOZEMAN MT 59771-0879.

TEMPORARY PRELIMINARY DECREE
SOUTH END SUBBASIN - BITTERROOT RIVER
BASIN 76H
ABSTRACT OF WATER RIGHT CLAIM

WATER*RIGHT*NUMBER*76H*-W-099759-00

IMPORTANT NOTICE

YOUR WATER RIGHT AS SHOWN ON THIS ABSTRACT MAY HAVE CHANGES FROM YOUR WATER RIGHT AS CLAIMED OR AMENDED. AN ASTERISK (*) HAS BEEN PLACED NEXT TO EACH ITEM CHANGED BY THE DEPARTMENT OF NATURAL RESOURCES AND CONSERVATION (DNRC) DURING THE EXAMINATION PROCESS. THESE CHANGES ARE AUTHORIZED BY THE MONTANA WATER COURT OR THE WATER RIGHT CLAIM EXAMINATION RULES AS ADOPTED BY THE MONTANA SUPREME COURT.

OBJECTIONS MAY BE FILED ACCORDING TO THE PROCEDURES OUTLINED IN THE DOCUMENT ENTITLED "NOTICE OF ENTRY OF TEMPORARY PRELIMINARY DECREE AND NOTICE OF AVAILABILITY." UNLESS OBJECTED TO OR CALLED IN ON MOTION OF THE MONTANA WATER COURT IN THIS DECREE OR IN THE PRELIMINARY DECREE, THE ELEMENTS OF THIS CLAIMED WATER RIGHT WILL APPEAR IN THE FINAL DECREE AS SHOWN ON THIS ABSTRACT. (SEE SECTION 85-2-233, MONTANA CODE ANNOTATED.)

OWNERS: COOPER FOREST T
% AGNES E COOPER
144 HANNON LN
DARBY MT 59829

OVERHOLT KURT
CHAFFIN CREEK RD
DARBY MT 59829

OVERHOLT JULIE
CHAFFIN CREEK RD
DARBY MT 59829

TUCKER KENNETH D
1462 N 1190 E
SHELLY ID 83274

TUCKER DIANA L
1462 N 1190 E
SHELLY ID 83274

ROACH ARTHUR J
4037 CHANATE RD
SANTA ROSA CA 95404

ROACH DOROTHY J
4037 CHANATE RD
SANTA ROSA CA 95404

TRANSFER PROCESSED TO ADD NEW OWNERS. THE WATER RIGHT WILL BE SPLIT INTO SEPARATE OWNERSHIPS AFTER FINAL DECREE.

PURPOSE (USE): IRRIGATION
TYPE OF IRRIGATION SYSTEM: SPRINKLER/FLOOD

SOURCE: CHAFFIN CREEK
SOURCE TYPE: SURFACE WATER

* PRIORITY DATE: JUNE 12, 1899
TYPE OF HISTORICAL RIGHT: DECREED

FLOW RATE: 2.25 CFS

* VOLUME:

TEMPORARY PRELIMINARY DECREE
SOUTH END SUBBASIN - BITTERROOT RIVER
BASIN 76H
ABSTRACT OF WATER RIGHT CLAIM

WATER*RIGHT*NUMBER*76H*-W-099759-00*(CONTINUED)

VOLUME CONTINUED:

THE TOTAL VOLUME OF THIS WATER RIGHT SHALL NOT EXCEED THE AMOUNT PUT TO HISTORICAL AND BENEFICIAL USE.

CLIMATIC AREA: 3

MAXIMUM ACRES: 120.00

PERIOD OF USE: APRIL 01 TO OCTOBER 04

* POINT OF DIVERSION AND MEANS OF DIVERSION:

	LOT	BLK	QTR	SEC	TWP	RGE	COUNTY	MEANS
01			SWSWNE	02	02N	21W	RAVALLI	HEADGATE
02			NWNENW	01	02N	21W	RAVALLI	HEADGATE

DITCH NAME FOR DIVERSION NO. 01 IS:
FOSTER DITCH

* PLACE OF USE FOR IRRIGATION:

	ACRES	LOT	BLK	QTR	SEC	SEC	TWP	RGE	COUNTY
001	24.00 (GOVT)	6		W2NESE	36		03N	21W	RAVALLI
002	16.00 (GOVT)	7		W2SESE	36		03N	21W	RAVALLI
003	80.00			W2SE	36		03N	21W	RAVALLI
TOTAL	120.00								

REMARKS:

THE WATER RIGHTS LISTED FOLLOWING THIS STATEMENT ARE MULTIPLE USES OF THE SAME RIGHT. THE USE OF THIS RIGHT FOR SEVERAL PURPOSES DOES NOT INCREASE THE EXTENT OF THE WATER RIGHT. RATHER IT DECREES THE RIGHT TO ALTERNATE AND EXCHANGE THE USE (PURPOSE) OF THE WATER IN ACCORD WITH HISTORICAL PRACTICES.
W099759-00, W099760-00.

THE WATER RIGHTS FOLLOWING THIS STATEMENT ARE SUPPLEMENTAL WHICH MEANS THE RIGHTS HAVE OVERLAPPING PLACES OF USE. THE RIGHTS CAN BE COMBINED TO IRRIGATE ONLY OVERLAPPING PARCELS OF THE CLAIMANT'S TOTAL 120.00 ACRES. EACH RIGHT IS LIMITED TO THE FLOW RATE AND PLACE OF USE OF THAT INDIVIDUAL RIGHT. THE SUM TOTAL VOLUME OF THESE WATER RIGHTS SHALL NOT EXCEED THE AMOUNT PUT TO HISTORICAL AND BENEFICIAL USE.
W099757-00, W099758-00, W099759-00.

NOTICE OF WATER RIGHT TRANSFER RECEIVED 01/29/91.
NOTICE OF WATER RIGHT TRANSFER RECEIVED 04/05/91.
NOTICE OF WATER RIGHT TRANSFER RECEIVED 08/12/91.

NOTICE OF WATER RIGHT TRANSFER RECEIVED 02/17/94.

****
* THE FOLLOWING ISSUES WERE IDENTIFIED BY THE DNRC DURING ITS *
* EXAMINATION OF THIS WATER RIGHT CLAIM. THESE ISSUES MAY REMAIN *
* UNRESOLVED IF NO OBJECTIONS ARE FILED. *
* *
* *

TEMPORARY PRELIMINARY DECREE
SOUTH END SUBBASIN - BITTERROOT RIVER
BASIN 76H
ABSTRACT OF WATER RIGHT CLAIM

WATER*RIGHT*NUMBER*76H*-W-099759-00*(CONTINUED)

REMARKS CONTINUED:

*
* THE CLAIMED CONVEYANCE DITCH FOR POINT OF DIVERSION *
* NO. 2 CANNOT BE IDENTIFIED FROM THE AVAILABLE DATA. *
* *
* FLOW RATE MAY REQUIRE MODIFICATION BASED ON *
* RESOLUTION OF MAXIMUM ACRES ISSUE. *
* *
* THE RAVALLI COUNTY WATER RESOURCES SURVEY (1958) *
* APPEARS TO INDICATE 22.00 ACRES IRRIGATED BY WATER *
* DIVERTED FROM CHAFFIN CREEK. *
* *
* USDA AERIAL PHOTOGRAPH NO. 179-110, DATED 08/02/79, *
* APPEARS TO INDICATE 51.50 ACRES IRRIGATED. *
* A DESCRIPTION OF THESE ACRES IS IN THE CLAIM FILE. *
* *
* THE MAXIMUM COMBINED ACRES FOR THIS GROUP OF *
* SUPPLEMENTAL CLAIMS MAY REQUIRE MODIFICATION PENDING *
* RESOLUTION OF MAXIMUM IRRIGATED ACRES ISSUE. *
* *
* *
***

TEMPORARY PRELIMINARY DECREE
SOUTH END SUBBASIN - BITTERROOT RIVER
BASIN 76H
ABSTRACT OF WATER RIGHT CLAIM

WATER*RIGHT*NUMBER*76H*-W-099760-00

IMPORTANT NOTICE

YOUR WATER RIGHT AS SHOWN ON THIS ABSTRACT MAY HAVE CHANGES FROM YOUR WATER RIGHT AS CLAIMED OR AMENDED. AN ASTERISK (*) HAS BEEN PLACED NEXT TO EACH ITEM CHANGED BY THE DEPARTMENT OF NATURAL RESOURCES AND CONSERVATION (DNRC) DURING THE EXAMINATION PROCESS. THESE CHANGES ARE AUTHORIZED BY THE MONTANA WATER COURT OR THE WATER RIGHT CLAIM EXAMINATION RULES AS ADOPTED BY THE MONTANA SUPREME COURT.

OBJECTIONS MAY BE FILED ACCORDING TO THE PROCEDURES OUTLINED IN THE DOCUMENT ENTITLED "NOTICE OF ENTRY OF TEMPORARY PRELIMINARY DECREE AND NOTICE OF AVAILABILITY." UNLESS OBJECTED TO OR CALLED IN ON MOTION OF THE MONTANA WATER COURT IN THIS DECREE OR IN THE PRELIMINARY DECREE, THE ELEMENTS OF THIS CLAIMED WATER RIGHT WILL APPEAR IN THE FINAL DECREE AS SHOWN ON THIS ABSTRACT. (SEE SECTION 85-2-233, MONTANA CODE ANNOTATED.)

OWNERS: COOPER FOREST T
% AGNES E COOPER
144 HANNON LN
DARBY MT 59829

OVERHOLT KURT
CHAFFIN CREEK RD
DARBY MT 59829

OVERHOLT JULIE
CHAFFIN CREEK RD
DARBY MT 59829

TUCKER KENNETH D
1462 N 1190 E
SHELLY ID 83274

TUCKER DIANA L
1462 N 1190 E
SHELLY ID 83274

ROACH ARTHUR J
4037 CHANATE RD
SANTA ROSA CA 95404

ROACH DOROTHY J
4037 CHANATE RD
SANTA ROSA CA 95404

TRANSFER PROCESSED TO ADD NEW OWNERS. THE WATER RIGHT WILL BE SPLIT INTO SEPARATE OWNERSHIPS AFTER FINAL DECREE.

PURPOSE (USE): STOCK

SOURCE: CHAFFIN CREEK
SOURCE TYPE: SURFACE WATER

* PRIORITY DATE: JUNE 12, 1899
TYPE OF HISTORICAL RIGHT: DECREED

* FLOW RATE: NO FLOW RATE HAS BEEN DECREED BECAUSE THIS USE CONSISTS OF STOCK DRINKING DIRECTLY FROM THE SOURCE, OR FROM A DITCH SYSTEM.

04/11/94
PAGE 1,508

TEMPORARY PRELIMINARY DECREE
SOUTH END SUBBASIN - BITTERROOT RIVER
BASIN 76H
ABSTRACT OF WATER RIGHT CLAIM

WATER RIGHT NUMBER 76H-W-099760-00 (CONTINUED)

VOLUME CONTINUED:

* VOLUME: THIS WATER RIGHT INCLUDES THE AMOUNT OF WATER CONSUMPTIVELY USED FOR STOCK WATERING PURPOSES AT THE RATE OF 30 GALLONS PER DAY PER ANIMAL UNIT. ANIMAL UNITS SHALL BE BASED ON REASONABLE CARRYING CAPACITY AND HISTORICAL USE OF THE AREA SERVICED BY THIS WATER SOURCE.

PERIOD OF USE: JANUARY 01 TO DECEMBER 31

* POINT OF DIVERSION AND MEANS OF DIVERSION:

	LOT	BLK	QTR	SEC	TWP	RGE	COUNTY	MEANS
01			SWSWNE	02	02N	21W	RAVALLI	HEADGATE
02			NWNENW	01	02N	21W	RAVALLI	HEADGATE

DITCH NAME FOR DIVERSION NO. 01 IS:
FOSTER DITCH

* PLACE OF USE FOR STOCK:

	ACRES	LOT	BLK	QTR	SEC	TWP	RGE	COUNTY
001				W2SE	36	03N	21W	RAVALLI
002	(GOVT)	6		W2NESE	36	03N	21W	RAVALLI
003	(GOVT)	7		W2SESE	36	03N	21W	RAVALLI

REMARKS:

THE WATER RIGHTS LISTED FOLLOWING THIS STATEMENT ARE MULTIPLE USES OF THE SAME RIGHT. THE USE OF THIS RIGHT FOR SEVERAL PURPOSES DOES NOT INCREASE THE EXTENT OF THE WATER RIGHT. RATHER IT DECREES THE RIGHT TO ALTERNATE AND EXCHANGE THE USE (PURPOSE) OF THE WATER IN ACCORD WITH HISTORICAL PRACTICES. W099759-00, W099760-00.

NOTICE OF WATER RIGHT TRANSFER RECEIVED 01/29/91.
NOTICE OF WATER RIGHT TRANSFER RECEIVED 04/05/91.
NOTICE OF WATER RIGHT TRANSFER RECEIVED 08/12/91.

NOTICE OF WATER RIGHT TRANSFER RECEIVED 02/17/94.

****
* THE FOLLOWING ISSUES WERE IDENTIFIED BY THE DNRC DURING ITS EXAMINATION OF THIS WATER RIGHT CLAIM. THESE ISSUES MAY REMAIN UNRESOLVED IF NO OBJECTIONS ARE FILED.
*
*
*
* THE CLAIMED CONVEYANCE DITCH FOR POINT OF DIVERSION NO. 2 CANNOT BE IDENTIFIED FROM THE AVAILABLE DATA.
*
*
****

TEMPORARY PRELIMINARY DECREE
SOUTH END SUBBASIN - BITTERROOT RIVER
BASIN 76H
ABSTRACT OF WATER RIGHT CLAIM

WATER*RIGHT*NUMBER*76H*-W-099760-00* (CONTINUED)

A BETTER UNDERSTANDING OF YOUR CLAIMED WATER RIGHT CAN BE OBTAINED BY COMPARING YOUR RIGHT WITH OTHER CLAIMS IN THE BASIN. FOR EXAMPLE, COMPARE PRIORITY DATES, FLOW RATES, VOLUMES, OR ACRES IRRIGATED. ALSO, YOUR WATER RIGHT MAY BE SUBJECT TO WATER RIGHTS IN ADJOINING BASINS OR SUBBASINS AS WELL AS BEING SUBJECT TO OTHER RIGHTS ON YOUR SOURCE OF SUPPLY. FINALLY, YOUR WATER RIGHT MAY BE SUBJECT TO INDIAN RESERVED AND FEDERAL RESERVED WATER RIGHTS.

COMPLETE DETAILS REGARDING THE DNRC EXAMINATION RESULTS AND RELATED MATERIALS CAN BE REVIEWED AT THE OFFICE LOCATIONS IDENTIFIED IN THE DOCUMENT ENTITLED "NOTICE OF ENTRY OF TEMPORARY PRELIMINARY DECREE AND NOTICE OF AVAILABILITY."

SEE GENERAL FINDINGS OF FACT AND CONCLUSIONS OF LAW FOR FURTHER EXPLANATION OF YOUR CLAIMED WATER RIGHT. THESE FINDINGS CAN BE FOUND AS INDICATED IN THE DOCUMENT ENTITLED "NOTICE OF ENTRY OF TEMPORARY PRELIMINARY DECREE AND NOTICE OF AVAILABILITY." IF YOU NEED OBJECTION FORMS, OR HAVE QUESTIONS ABOUT WATER COURT PROCEDURES OR CHANGES TO YOUR RIGHT, YOU CAN CONTACT THE WATER COURT BY CALLING 1-800-624-3270 (WITHIN MONTANA ONLY) OR 1-406-586-4364, OR BY WRITING TO P.O. BOX 879, BOZEMAN MT 59771-0879.

TEMPORARY PRELIMINARY DECREE
SOUTH END SUBBASIN - BITTERROOT RIVER
BASIN 76H
ABSTRACT OF WATER RIGHT CLAIM

WATER*RIGHT*NUMBER*76H*-W-099783-00

IMPORTANT NOTICE

YOUR WATER RIGHT AS SHOWN ON THIS ABSTRACT MAY HAVE CHANGES FROM YOUR WATER RIGHT AS CLAIMED OR AMENDED. AN ASTERISK (*) HAS BEEN PLACED NEXT TO EACH ITEM CHANGED BY THE DEPARTMENT OF NATURAL RESOURCES AND CONSERVATION (DNRC) DURING THE EXAMINATION PROCESS. THESE CHANGES ARE AUTHORIZED BY THE MONTANA WATER COURT OR THE WATER RIGHT CLAIM EXAMINATION RULES AS ADOPTED BY THE MONTANA SUPREME COURT.

OBJECTIONS MAY BE FILED ACCORDING TO THE PROCEDURES OUTLINED IN THE DOCUMENT ENTITLED "NOTICE OF ENTRY OF TEMPORARY PRELIMINARY DECREE AND NOTICE OF AVAILABILITY." UNLESS OBJECTED TO OR CALLED IN ON MOTION OF THE MONTANA WATER COURT IN THIS DECREE OR IN THE PRELIMINARY DECREE, THE ELEMENTS OF THIS CLAIMED WATER RIGHT WILL APPEAR IN THE FINAL DECREE AS SHOWN ON THIS ABSTRACT. (SEE SECTION 85-2-233, MONTANA CODE ANNOTATED.)

OWNERS: CROMWELL RICHARD D
BOX 301
DARBY MT 59829

PURPOSE (USE): IRRIGATION
TYPE OF IRRIGATION SYSTEM: SPRINKLER/FLOOD

SOURCE: TIN CUP CREEK
SOURCE TYPE: SURFACE WATER

PRIORITY DATE: APRIL 01, 1884
TYPE OF HISTORICAL RIGHT: DECREED

FLOW RATE: 112.20 GPM (.25 CFS)

* VOLUME: THE TOTAL VOLUME OF THIS WATER RIGHT SHALL NOT EXCEED THE AMOUNT PUT TO HISTORICAL AND BENEFICIAL USE.

CLIMATIC AREA: 3

MAXIMUM ACRES: 10.00

PERIOD OF USE: MAY 01 TO SEPTEMBER 30

* POINT OF DIVERSION AND MEANS OF DIVERSION:

	LOT	BLK	QTR SEC	SEC	TWP	RGE	COUNTY	MEANS
01			SWNESW	22	03N	21W	RAVALLI	HEADGATE

MCQUIRK GULCH IS USED AS A NATURAL CARRIER TO CONVEY WATER DIVERTED FROM TIN CUP CREEK TO A SECONDARY POINT OF DIVERSION IN THE SESENE SEC 15 TWP 03N RGE 21W RAVALLI COUNTY.

DITCH NAME: MILL DITCH

* PLACE OF USE FOR IRRIGATION:

	ACRES	LOT	BLK	QTR SEC	SEC	TWP	RGE	COUNTY
001	10.00			E2NWSE	10	03N	21W	RAVALLI
TOTAL	10.00							

TEMPORARY PRELIMINARY DECREE
SOUTH END SUBBASIN - BITTERROOT RIVER
BASIN 76H
ABSTRACT OF WATER RIGHT CLAIM

WATER*RIGHT*NUMBER*76H*-W-099783-00* (CONTINUED)

REMARKS CONTINUED:

****
* THE DNRC EXAMINATION OF THIS CLAIM FOUND NO SIGNIFICANT FACTS, *
* DATA, OR ISSUES TO REPORT TO THE WATER COURT. *
****

A BETTER UNDERSTANDING OF YOUR CLAIMED WATER RIGHT CAN BE OBTAINED BY COMPARING YOUR RIGHT WITH OTHER CLAIMS IN THE BASIN. FOR EXAMPLE, COMPARE PRIORITY DATES, FLOW RATES, VOLUMES, OR ACRES IRRIGATED. ALSO, YOUR WATER RIGHT MAY BE SUBJECT TO WATER RIGHTS IN ADJOINING BASINS OR SUBBASINS AS WELL AS BEING SUBJECT TO OTHER RIGHTS ON YOUR SOURCE OF SUPPLY. FINALLY, YOUR WATER RIGHT MAY BE SUBJECT TO INDIAN RESERVED AND FEDERAL RESERVED WATER RIGHTS.

COMPLETE DETAILS REGARDING THE DNRC EXAMINATION RESULTS AND RELATED MATERIALS CAN BE REVIEWED AT THE OFFICE LOCATIONS IDENTIFIED IN THE DOCUMENT ENTITLED "NOTICE OF ENTRY OF TEMPORARY PRELIMINARY DECREE AND NOTICE OF AVAILABILITY."

SEE GENERAL FINDINGS OF FACT AND CONCLUSIONS OF LAW FOR FURTHER EXPLANATION OF YOUR CLAIMED WATER RIGHT. THESE FINDINGS CAN BE FOUND AS INDICATED IN THE DOCUMENT ENTITLED "NOTICE OF ENTRY OF TEMPORARY PRELIMINARY DECREE AND NOTICE OF AVAILABILITY." IF YOU NEED OBJECTION FORMS, OR HAVE QUESTIONS ABOUT WATER COURT PROCEDURES OR CHANGES TO YOUR RIGHT, YOU CAN CONTACT THE WATER COURT BY CALLING 1-800-624-3270 (WITHIN MONTANA ONLY) OR 1-406-586-4364, OR BY WRITING TO P.O. BOX 879, BOZEMAN MT 59771-0879.

04/11/94
PAGE 1,512

TEMPORARY PRELIMINARY DECREE
SOUTH END SUBBASIN - BITTERROOT RIVER
BASIN 76H
ABSTRACT OF WATER RIGHT CLAIM

WATER*RIGHT*NUMBER*76H*-W-099788-00

IMPORTANT NOTICE

YOUR WATER RIGHT AS SHOWN ON THIS ABSTRACT MAY HAVE CHANGES FROM YOUR WATER RIGHT AS CLAIMED OR AMENDED. AN ASTERISK (*) HAS BEEN PLACED NEXT TO EACH ITEM CHANGED BY THE DEPARTMENT OF NATURAL RESOURCES AND CONSERVATION (DNRC) DURING THE EXAMINATION PROCESS. THESE CHANGES ARE AUTHORIZED BY THE MONTANA WATER COURT OR THE WATER RIGHT CLAIM EXAMINATION RULES AS ADOPTED BY THE MONTANA SUPREME COURT.

OBJECTIONS MAY BE FILED ACCORDING TO THE PROCEDURES OUTLINED IN THE DOCUMENT ENTITLED "NOTICE OF ENTRY OF TEMPORARY PRELIMINARY DECREE AND NOTICE OF AVAILABILITY." UNLESS OBJECTED TO OR CALLED IN ON MOTION OF THE MONTANA WATER COURT IN THIS DECREE OR IN THE PRELIMINARY DECREE, THE ELEMENTS OF THIS CLAIMED WATER RIGHT WILL APPEAR IN THE FINAL DECREE AS SHOWN ON THIS ABSTRACT. (SEE SECTION 85-2-233, MONTANA CODE ANNOTATED.)

* OWNERS: DAHL NORMAN H
PO BOX 100777
DOWNTOWN STATION
ANCHORAGE AK 99510-0777

DAHL LLOYD L
PO BOX 100861
DOWNTOWN STATION
ANCHORAGE AK 99510

PURPOSE (USE): DOMESTIC

SOURCE: WELL
SOURCE TYPE: GROUNDWATER

PRIORITY DATE: JULY 08, 1961
TYPE OF HISTORICAL RIGHT: USE

FLOW RATE: 30.00 GPM (.07 CFS)

VOLUME: 2.00 AF

(NUMBER OF HOUSEHOLDS: 1)

MAXIMUM ACRES: .50

PERIOD OF USE: JANUARY 01 TO DECEMBER 31

* POINT OF DIVERSION:

	LOT	BLK	QTR SEC	SEC	TWP	RGE	COUNTY
01	(GOVT)	5	NWNWSE	17	01N	21W	RAVALLI

* PLACE OF USE FOR DOMESTIC:

	ACRES	LOT	BLK	QTR SEC	SEC	TWP	RGE	COUNTY
001	.50	(GOVT)	5	NWNWSE	17	01N	21W	RAVALLI
TOTAL	.50							

***

TEMPORARY PRELIMINARY DECREE
SOUTH END SUBBASIN - BITTERROOT RIVER
BASIN 76H
ABSTRACT OF WATER RIGHT CLAIM

WATER*RIGHT*NUMBER*76H*-W-099788-00* (CONTINUED)

A BETTER UNDERSTANDING OF YOUR CLAIMED WATER RIGHT CAN BE OBTAINED BY COMPARING YOUR RIGHT WITH OTHER CLAIMS IN THE BASIN. FOR EXAMPLE, COMPARE PRIORITY DATES, FLOW RATES, VOLUMES, OR ACRES IRRIGATED. ALSO, YOUR WATER RIGHT MAY BE SUBJECT TO WATER RIGHTS IN ADJOINING BASINS OR SUBBASINS AS WELL AS BEING SUBJECT TO OTHER RIGHTS ON YOUR SOURCE OF SUPPLY. FINALLY, YOUR WATER RIGHT MAY BE SUBJECT TO INDIAN RESERVED AND FEDERAL RESERVED WATER RIGHTS.

COMPLETE DETAILS REGARDING THE DNRC EXAMINATION RESULTS AND RELATED MATERIALS CAN BE REVIEWED AT THE OFFICE LOCATIONS IDENTIFIED IN THE DOCUMENT ENTITLED "NOTICE OF ENTRY OF TEMPORARY PRELIMINARY DECREE AND NOTICE OF AVAILABILITY."

SEE GENERAL FINDINGS OF FACT AND CONCLUSIONS OF LAW FOR FURTHER EXPLANATION OF YOUR CLAIMED WATER RIGHT. THESE FINDINGS CAN BE FOUND AS INDICATED IN THE DOCUMENT ENTITLED "NOTICE OF ENTRY OF TEMPORARY PRELIMINARY DECREE AND NOTICE OF AVAILABILITY." IF YOU NEED OBJECTION FORMS, OR HAVE QUESTIONS ABOUT WATER COURT PROCEDURES OR CHANGES TO YOUR RIGHT, YOU CAN CONTACT THE WATER COURT BY CALLING 1-800-624-3270 (WITHIN MONTANA ONLY) OR 1-406-586-4364, OR BY WRITING TO P.O. BOX 879, BOZEMAN MT 59771-0879.

04/11/94
PAGE 1,514

TEMPORARY PRELIMINARY DECREE
SOUTH END SUBBASIN - BITTERROOT RIVER
BASIN 76H
ABSTRACT OF WATER RIGHT CLAIM

WATER*RIGHT*NUMBER*76H*-W-099789-00

IMPORTANT NOTICE

YOUR WATER RIGHT AS SHOWN ON THIS ABSTRACT MAY HAVE CHANGES FROM YOUR WATER RIGHT AS CLAIMED OR AMENDED. AN ASTERISK (*) HAS BEEN PLACED NEXT TO EACH ITEM CHANGED BY THE DEPARTMENT OF NATURAL RESOURCES AND CONSERVATION (DNRC) DURING THE EXAMINATION PROCESS. THESE CHANGES ARE AUTHORIZED BY THE MONTANA WATER COURT OR THE WATER RIGHT CLAIM EXAMINATION RULES AS ADOPTED BY THE MONTANA SUPREME COURT.

OBJECTIONS MAY BE FILED ACCORDING TO THE PROCEDURES OUTLINED IN THE DOCUMENT ENTITLED "NOTICE OF ENTRY OF TEMPORARY PRELIMINARY DECREE AND NOTICE OF AVAILABILITY." UNLESS OBJECTED TO OR CALLED IN ON MOTION OF THE MONTANA WATER COURT IN THIS DECREE OR IN THE PRELIMINARY DECREE, THE ELEMENTS OF THIS CLAIMED WATER RIGHT WILL APPEAR IN THE FINAL DECREE AS SHOWN ON THIS ABSTRACT. (SEE SECTION 85-2-233, MONTANA CODE ANNOTATED.)

* OWNERS: DAHL LLOYD L
PO BOX 100861
DOWNTOWN STATION
ANCHORAGE AK 99510

DAHL NORMAN H
PO BOX 100777
DOWNTOWN STATION
ANCHORAGE AK 99510-0777

PURPOSE (USE): IRRIGATION
TYPE OF IRRIGATION SYSTEM: FLOOD

SOURCE: BITTERROOT RIVER, WEST FORK
SOURCE TYPE: SURFACE WATER

* PRIORITY DATE: OCTOBER 27, 1908
TYPE OF HISTORICAL RIGHT: FILED

FLOW RATE: 225.00 GPM (.50 CFS)

* VOLUME: THE TOTAL VOLUME OF THIS WATER RIGHT SHALL NOT EXCEED THE AMOUNT PUT TO HISTORICAL AND BENEFICIAL USE.

CLIMATIC AREA: 4

MAXIMUM ACRES: 20.00

PERIOD OF USE: MAY 01 TO OCTOBER 04

* POINT OF DIVERSION AND MEANS OF DIVERSION:

	LOT	BLK	QTR SEC	SEC	TWP	RGE	COUNTY	MEANS
01	(GOVT)	5	NWNWSE	17	01N	21W	RAVALLI	PUMP
02	(GOVT)	3	SWNE	17	01N	21W	RAVALLI	PUMP

POINT OF DIVERSION IS MOVEABLE ALL ALONG SOURCE WITHIN LEGAL LAND DESCRIPTION.

* PLACE OF USE FOR IRRIGATION:

	ACRES	LOT	BLK	QTR SEC	SEC	TWP	RGE	COUNTY
001	15.00	(GOVT)	5	NWSE	17	01N	21W	RAVALLI

04/11/94
PAGE 1,515

TEMPORARY PRELIMINARY DECREE
SOUTH END SUBBASIN - BITTERROOT RIVER
BASIN 76H
ABSTRACT OF WATER RIGHT CLAIM

WATER*RIGHT*NUMBER*76H*-W-099789-00*(CONTINUED)

PLACE OF USE CONTINUED:

002	5.00	(GOVT)	3	SWSWNE	17	01N	21W	RAVALLI
TOTAL	20.00							

****
* THE FOLLOWING ISSUES WERE IDENTIFIED BY THE DNRC DURING ITS EXAMINATION OF THIS WATER RIGHT CLAIM. THESE ISSUES MAY REMAIN UNRESOLVED IF NO OBJECTIONS ARE FILED.
*
* FLOW RATE MAY REQUIRE MODIFICATION BASED ON RESOLUTION OF MAXIMUM ACRES ISSUE.
*
* THE RAVALLI COUNTY WATER RESOURCES SURVEY (1958) APPEARS TO INDICATE 0.00 ACRES IRRIGATED.
*
* USDA AERIAL PHOTOGRAPH NO. 179-83, DATED 08/02/79, APPEARS TO INDICATE 6.00 ACRES IRRIGATED. A DESCRIPTION OF THESE ACRES IS IN THE CLAIM FILE.
*
* THE CLAIMED PRIORITY DATE IS QUESTIONABLE. IT APPEARS THE PRIORITY DATE SHOULD BE THE DATE THE PUMP WAS FIRST PUT TO USE. THE AFFIDAVIT SUBMITTED WITH THE CLAIM INDICATES DATE OF FIRST USE IN 1960.
*
* THE PRIORITY DATE MAY BE QUESTIONABLE. THIS CLAIM IS FOR A FILED APPROPRIATION ON THE WEST FORK OF THE BITTERROT RIVER WITH A PRIORITY DATE PREDATING CASE NO. 1287, RAVALLI COUNTY.
*
****

A BETTER UNDERSTANDING OF YOUR CLAIMED WATER RIGHT CAN BE OBTAINED BY COMPARING YOUR RIGHT WITH OTHER CLAIMS IN THE BASIN. FOR EXAMPLE, COMPARE PRIORITY DATES, FLOW RATES, VOLUMES, OR ACRES IRRIGATED. ALSO, YOUR WATER RIGHT MAY BE SUBJECT TO WATER RIGHTS IN ADJOINING BASINS OR SUBBASINS AS WELL AS BEING SUBJECT TO OTHER RIGHTS ON YOUR SOURCE OF SUPPLY. FINALLY, YOUR WATER RIGHT MAY BE SUBJECT TO INDIAN RESERVED AND FEDERAL RESERVED WATER RIGHTS.

COMPLETE DETAILS REGARDING THE DNRC EXAMINATION RESULTS AND RELATED MATERIALS CAN BE REVIEWED AT THE OFFICE LOCATIONS IDENTIFIED IN THE DOCUMENT ENTITLED "NOTICE OF ENTRY OF TEMPORARY PRELIMINARY DECREE AND NOTICE OF AVAILABILITY."

SEE GENERAL FINDINGS OF FACT AND CONCLUSIONS OF LAW FOR FURTHER EXPLANATION OF YOUR CLAIMED WATER RIGHT. THESE FINDINGS CAN BE FOUND AS INDICATED IN THE DOCUMENT ENTITLED "NOTICE OF ENTRY OF TEMPORARY PRELIMINARY DECREE AND NOTICE OF AVAILABILITY." IF YOU NEED OBJECTION FORMS, OR HAVE QUESTIONS ABOUT WATER COURT PROCEDURES OR CHANGES TO YOUR RIGHT, YOU CAN CONTACT THE WATER COURT BY CALLING 1-800-624-3270 (WITHIN MONTANA ONLY) OR 1-406-586-4364, OR BY WRITING TO P.O. BOX 879, BOZEMAN MT 59771-0879.

04/11/94
PAGE 1,516

TEMPORARY PRELIMINARY DECREE
SOUTH END SUBBASIN - BITTERROOT RIVER
BASIN 76H
ABSTRACT OF WATER RIGHT CLAIM

WATER*RIGHT*NUMBER*76H*-W-099790-00

IMPORTANT NOTICE

YOUR WATER RIGHT AS SHOWN ON THIS ABSTRACT MAY HAVE CHANGES FROM YOUR WATER RIGHT AS CLAIMED OR AMENDED. AN ASTERISK (*) HAS BEEN PLACED NEXT TO EACH ITEM CHANGED BY THE DEPARTMENT OF NATURAL RESOURCES AND CONSERVATION (DNRC) DURING THE EXAMINATION PROCESS. THESE CHANGES ARE AUTHORIZED BY THE MONTANA WATER COURT OR THE WATER RIGHT CLAIM EXAMINATION RULES AS ADOPTED BY THE MONTANA SUPREME COURT.

OBJECTIONS MAY BE FILED ACCORDING TO THE PROCEDURES OUTLINED IN THE DOCUMENT ENTITLED "NOTICE OF ENTRY OF TEMPORARY PRELIMINARY DECREE AND NOTICE OF AVAILABILITY." UNLESS OBJECTED TO OR CALLED IN ON MOTION OF THE MONTANA WATER COURT IN THIS DECREE OR IN THE PRELIMINARY DECREE, THE ELEMENTS OF THIS CLAIMED WATER RIGHT WILL APPEAR IN THE FINAL DECREE AS SHOWN ON THIS ABSTRACT. (SEE SECTION 85-2-233, MONTANA CODE ANNOTATED.)

* OWNERS: DAHL LLOYD L
PO BOX 100861
DOWNTOWN STATION
ANCHORAGE AK 99510

DAHL NORMAN H
PO BOX 100777
DOWNTOWN STATION
ANCHORAGE AK 99510-0777

PURPOSE (USE): STOCK

SOURCE: BITTERROOT RIVER, WEST FORK
SOURCE TYPE: SURFACE WATER

PRIORITY DATE: APRIL 07, 1960
TYPE OF HISTORICAL RIGHT: USE

* FLOW RATE: NO FLOW RATE HAS BEEN DECREED BECAUSE THIS USE CONSISTS OF STOCK DRINKING DIRECTLY FROM THE SOURCE, OR FROM A DITCH SYSTEM.

* VOLUME: THIS WATER RIGHT INCLUDES THE AMOUNT OF WATER CONSUMPTIVELY USED FOR STOCK WATERING PURPOSES AT THE RATE OF 30 GALLONS PER DAY PER ANIMAL UNIT. ANIMAL UNITS SHALL BE BASED ON REASONABLE CARRYING CAPACITY AND HISTORICAL USE OF THE AREA SERVICED BY THIS WATER SOURCE.

PERIOD OF USE: JANUARY 01 TO DECEMBER 31

* POINT OF DIVERSION AND MEANS OF DIVERSION:

	LOT	BLK	QTR SEC	SEC	TWP	RGE	COUNTY	MEANS
01 (GOVT)	3		SWNE	17	01N	21W	RAVALLI	DIRECT FROM SOURCE
02 (GOVT)	5		NWSE	17	01N	21W	RAVALLI	DIRECT FROM SOURCE
03 (GOVT)	3		SWNE	17	01N	21W	RAVALLI	PUMP

PLACE OF USE FOR STOCK:

ACRES	LOT	BLK	QTR SEC	SEC	TWP	RGE	COUNTY
001	(GOVT)	5	NWSE	17	01N	21W	RAVALLI
002	(GOVT)	3	SWNE	17	01N	21W	RAVALLI

TEMPORARY PRELIMINARY DECREE
SOUTH END SUBBASIN - BITTERROOT RIVER
BASIN 76H
ABSTRACT OF WATER RIGHT CLAIM

WATER*RIGHT*NUMBER*76H*-W-099790-00*(CONTINUED)

REMARKS CONTINUED:

REMARKS:

THE PRIORITY DATE WAS AMENDED BY THE CLAIMANT ON 04/02/90.

****
* THE FOLLOWING ISSUES WERE IDENTIFIED BY THE DNRC DURING ITS *
* EXAMINATION OF THIS WATER RIGHT CLAIM. THESE ISSUES MAY REMAIN *
* UNRESOLVED IF NO OBJECTIONS ARE FILED. *
* *
* THE TYPE OF HISTORICAL RIGHT AND PRIORITY DATE ARE *
* QUESTIONABLE. IT IS UNCLEAR WHETHER THE PRIORITY *
* DATE SHOULD BE 10/27/08 OR 04/14/60. SEE CLAIM FILE *
* FOR ADDITIONAL INFORMATION. *
* *
* THE PRIORITY DATE MAY BE QUESTIONABLE. THIS CLAIM IS *
* FOR A USE RIGHT ON THE WEST FORK OF THE BITTERROOT *
* RIVER WITH A PRIORITY DATE POSTDATING CASE NO. 1287, *
* RAVALLI COUNTY. *
* *
****

A BETTER UNDERSTANDING OF YOUR CLAIMED WATER RIGHT CAN BE OBTAINED BY COMPARING YOUR RIGHT WITH OTHER CLAIMS IN THE BASIN. FOR EXAMPLE, COMPARE PRIORITY DATES, FLOW RATES, VOLUMES, OR ACRES IRRIGATED. ALSO, YOUR WATER RIGHT MAY BE SUBJECT TO WATER RIGHTS IN ADJOINING BASINS OR SUBBASINS AS WELL AS BEING SUBJECT TO OTHER RIGHTS ON YOUR SOURCE OF SUPPLY. FINALLY, YOUR WATER RIGHT MAY BE SUBJECT TO INDIAN RESERVED AND FEDERAL RESERVED WATER RIGHTS.

COMPLETE DETAILS REGARDING THE DNRC EXAMINATION RESULTS AND RELATED MATERIALS CAN BE REVIEWED AT THE OFFICE LOCATIONS IDENTIFIED IN THE DOCUMENT ENTITLED "NOTICE OF ENTRY OF TEMPORARY PRELIMINARY DECREE AND NOTICE OF AVAILABILITY."

SEE GENERAL FINDINGS OF FACT AND CONCLUSIONS OF LAW FOR FURTHER EXPLANATION OF YOUR CLAIMED WATER RIGHT. THESE FINDINGS CAN BE FOUND AS INDICATED IN THE DOCUMENT ENTITLED "NOTICE OF ENTRY OF TEMPORARY PRELIMINARY DECREE AND NOTICE OF AVAILABILITY." IF YOU NEED OBJECTION FORMS, OR HAVE QUESTIONS ABOUT WATER COURT PROCEDURES OR CHANGES TO YOUR RIGHT, YOU CAN CONTACT THE WATER COURT BY CALLING 1-800-624-3270 (WITHIN MONTANA ONLY) OR 1-406-586-4364, OR BY WRITING TO P.O. BOX 879, BOZEMAN MT 59771-0879.

04/11/94
PAGE 1,518

TEMPORARY PRELIMINARY DECREE
SOUTH END SUBBASIN - BITTERROOT RIVER
BASIN 76H
ABSTRACT OF WATER RIGHT CLAIM

WATER*RIGHT*NUMBER*76H*-W-099795-00

IMPORTANT NOTICE

YOUR WATER RIGHT AS SHOWN ON THIS ABSTRACT MAY HAVE CHANGES FROM YOUR WATER RIGHT AS CLAIMED OR AMENDED. AN ASTERISK (*) HAS BEEN PLACED NEXT TO EACH ITEM CHANGED BY THE DEPARTMENT OF NATURAL RESOURCES AND CONSERVATION (DNRC) DURING THE EXAMINATION PROCESS. THESE CHANGES ARE AUTHORIZED BY THE MONTANA WATER COURT OR THE WATER RIGHT CLAIM EXAMINATION RULES AS ADOPTED BY THE MONTANA SUPREME COURT.

OBJECTIONS MAY BE FILED ACCORDING TO THE PROCEDURES OUTLINED IN THE DOCUMENT ENTITLED "NOTICE OF ENTRY OF TEMPORARY PRELIMINARY DECREE AND NOTICE OF AVAILABILITY." UNLESS OBJECTED TO OR CALLED IN ON MOTION OF THE MONTANA WATER COURT IN THIS DECREE OR IN THE PRELIMINARY DECREE, THE ELEMENTS OF THIS CLAIMED WATER RIGHT WILL APPEAR IN THE FINAL DECREE AS SHOWN ON THIS ABSTRACT. (SEE SECTION 85-2-233, MONTANA CODE ANNOTATED.)

* OWNERS: DARBY CONSOLIDATED SCHOOL DIST #9
209 SCHOOL DR
DARBY MT 59829

PURPOSE (USE): IRRIGATION
TYPE OF IRRIGATION SYSTEM: FLOOD

SOURCE: TIN CUP CREEK
SOURCE TYPE: SURFACE WATER

PRIORITY DATE: APRIL 01, 1884
TYPE OF HISTORICAL RIGHT: DECREED

FLOW RATE: 17.95 GPM (.04 CFS)

* VOLUME: THE TOTAL VOLUME OF THIS WATER RIGHT SHALL NOT EXCEED THE AMOUNT PUT TO HISTORICAL AND BENEFICIAL USE.

CLIMATIC AREA: 3

MAXIMUM ACRES: .55

PERIOD OF USE: MAY 01 TO OCTOBER 31

* POINT OF DIVERSION AND MEANS OF DIVERSION:

	LOT	BLK	QTR SEC	SEC	TWP	RGE	COUNTY	MEANS
01			SWNESW	22	03N	21W	RAVALLI	HEADGATE

MCQUIRK GULCH IS USED AS A NATURAL CARRIER TO CONVEY WATER DIVERTED FROM TIN CUP CREEK TO A SECONDARY POINT OF DIVERSION IN THE SESENE SEC 15 TWP 03N RGE 21W RAVALLI COUNTY.

DITCH NAME: MILL DITCH

PLACE OF USE FOR IRRIGATION:

	ACRES	LOT	BLK	QTR SEC	SEC	TWP	RGE	COUNTY
001	.55			NWSWSW	11	03N	21W	RAVALLI
TOTAL	.55							

TEMPORARY PRELIMINARY DECREE
SOUTH END SUBBASIN - BITTERROOT RIVER
BASIN 76H
ABSTRACT OF WATER RIGHT CLAIM

WATER*RIGHT*NUMBER*76H*-W-099795-00*(CONTINUED)

REMARKS CONTINUED:

```
**************************************************************************
*  THE FOLLOWING ISSUES WERE IDENTIFIED BY THE DNRC DURING ITS           *
*  EXAMINATION OF THIS WATER RIGHT CLAIM.  THESE ISSUES MAY REMAIN       *
*  UNRESOLVED IF NO OBJECTIONS ARE FILED.                                *
*                                                                        *
*                                                                        *
*                                                                        *
*        THE CLAIMED FLOW RATE EXCEEDS THE 17 GPM PER ACRE               *
*        GUIDELINE AND CANNOT BE CONFIRMED DUE TO LACK OF DATA.          *
*        THE FLOW RATE EQUALS          32.64 GPM PER ACRE.               *
*                                                                        *
*                                                                        *
**************************************************************************
```

A BETTER UNDERSTANDING OF YOUR CLAIMED WATER RIGHT CAN BE OBTAINED BY COMPARING YOUR RIGHT WITH OTHER CLAIMS IN THE BASIN. FOR EXAMPLE, COMPARE PRIORITY DATES, FLOW RATES, VOLUMES, OR ACRES IRRIGATED. ALSO, YOUR WATER RIGHT MAY BE SUBJECT TO WATER RIGHTS IN ADJOINING BASINS OR SUBBASINS AS WELL AS BEING SUBJECT TO OTHER RIGHTS ON YOUR SOURCE OF SUPPLY. FINALLY, YOUR WATER RIGHT MAY BE SUBJECT TO INDIAN RESERVED AND FEDERAL RESERVED WATER RIGHTS.

COMPLETE DETAILS REGARDING THE DNRC EXAMINATION RESULTS AND RELATED MATERIALS CAN BE REVIEWED AT THE OFFICE LOCATIONS IDENTIFIED IN THE DOCUMENT ENTITLED "NOTICE OF ENTRY OF TEMPORARY PRELIMINARY DECREE AND NOTICE OF AVAILABILITY."

SEE GENERAL FINDINGS OF FACT AND CONCLUSIONS OF LAW FOR FURTHER EXPLANATION OF YOUR CLAIMED WATER RIGHT. THESE FINDINGS CAN BE FOUND AS INDICATED IN THE DOCUMENT ENTITLED "NOTICE OF ENTRY OF TEMPORARY PRELIMINARY DECREE AND NOTICE OF AVAILABILITY." IF YOU NEED OBJECTION FORMS, OR HAVE QUESTIONS ABOUT WATER COURT PROCEDURES OR CHANGES TO YOUR RIGHT, YOU CAN CONTACT THE WATER COURT BY CALLING 1-800-624-3270 (WITHIN MONTANA ONLY) OR 1-406-586-4364, OR BY WRITING TO P.O. BOX 879, BOZEMAN MT 59771-0879.

04/11/94
PAGE 1,520

TEMPORARY PRELIMINARY DECREE
SOUTH END SUBBASIN - BITTERROOT RIVER
BASIN 76H
ABSTRACT OF WATER RIGHT CLAIM

WATER*RIGHT*NUMBER*76H*-W-099796-00

IMPORTANT NOTICE

YOUR WATER RIGHT AS SHOWN ON THIS ABSTRACT MAY HAVE CHANGES FROM YOUR WATER RIGHT AS CLAIMED OR AMENDED. AN ASTERISK (*) HAS BEEN PLACED NEXT TO EACH ITEM CHANGED BY THE DEPARTMENT OF NATURAL RESOURCES AND CONSERVATION (DNRC) DURING THE EXAMINATION PROCESS. THESE CHANGES ARE AUTHORIZED BY THE MONTANA WATER COURT OR THE WATER RIGHT CLAIM EXAMINATION RULES AS ADOPTED BY THE MONTANA SUPREME COURT.

OBJECTIONS MAY BE FILED ACCORDING TO THE PROCEDURES OUTLINED IN THE DOCUMENT ENTITLED "NOTICE OF ENTRY OF TEMPORARY PRELIMINARY DECREE AND NOTICE OF AVAILABILITY." UNLESS OBJECTED TO OR CALLED IN ON MOTION OF THE MONTANA WATER COURT IN THIS DECREE OR IN THE PRELIMINARY DECREE, THE ELEMENTS OF THIS CLAIMED WATER RIGHT WILL APPEAR IN THE FINAL DECREE AS SHOWN ON THIS ABSTRACT. (SEE SECTION 85-2-233, MONTANA CODE ANNOTATED.)

* OWNERS: DARBY CONSOLIDATED SCHOOL DIST #9
209 SCHOOL DR
DARBY MT 59829

PURPOSE (USE): IRRIGATION
TYPE OF IRRIGATION SYSTEM: FLOOD

SOURCE: TIN CUP CREEK
SOURCE TYPE: SURFACE WATER

PRIORITY DATE: APRIL 01, 1884
TYPE OF HISTORICAL RIGHT: DECREED

FLOW RATE: 1.69 CFS

* VOLUME: THE TOTAL VOLUME OF THIS WATER RIGHT SHALL NOT EXCEED THE AMOUNT PUT TO HISTORICAL AND BENEFICIAL USE.

CLIMATIC AREA: 3

MAXIMUM ACRES: 19.86

PERIOD OF USE: APRIL 01 TO OCTOBER 31

* POINT OF DIVERSION AND MEANS OF DIVERSION:

	LOT	BLK	QTR SEC	SEC	TWP	RGE	COUNTY	MEANS
01			SWNESW	22	03N	21W	RAVALLI	HEADGATE

MCQUIRK GULCH IS USED AS A NATURAL CARRIER TO CONVEY WATER DIVERTED FROM TIN CUP CREEK TO A SECONDARY POINT OF DIVERSION IN THE SESENE SEC 15 TWP 03N RGE 21W RAVALLI COUNTY.

DITCH NAME: MILL DITCH

PLACE OF USE FOR IRRIGATION:

	ACRES	LOT	BLK	QTR SEC	SEC	TWP	RGE	COUNTY
001	19.86			E2NESE	10	03N	21W	RAVALLI
TOTAL	19.86							

TEMPORARY PRELIMINARY DECREE
SOUTH END SUBBASIN - BITTERROOT RIVER
BASIN 76H
ABSTRACT OF WATER RIGHT CLAIM

WATER*RIGHT*NUMBER*76H*-W-099796-00*(CONTINUED)

REMARKS CONTINUED:

```
**************************************************************************
*  THE FOLLOWING ISSUES WERE IDENTIFIED BY THE DNRC DURING ITS           *
*  EXAMINATION OF THIS WATER RIGHT CLAIM.  THESE ISSUES MAY REMAIN       *
*  UNRESOLVED IF NO OBJECTIONS ARE FILED.                                *
*                                                                        *
*                                                                        *
*                                                                        *
*        THE WATER RIGHTS LISTED FOLLOWING THIS STATEMENT ARE            *
*        FILED ON THE SAME FORMERLY DECREED WATER RIGHT. THE             *
*        SUM OF THE CLAIMED FLOW RATES EXCEEDS THE 67.50                 *
*        MINER'S INCHES DECREED IN CASE NO. 4964, RAVALLI                *
*        COUNTY, W108983-00, W107471-00, W099796-00,                     *
*        W009072-00, W007418-00.                                         *
*                                                                        *
*        THE CLAIMED FLOW RATE EXCEEDS THE 17 GPM PER ACRE               *
*        GUIDELINE AND CANNOT BE CONFIRMED DUE TO LACK OF DATA.          *
*        THE FLOW RATE EQUALS          38.19 GPM PER ACRE.               *
*                                                                        *
*        THE WATER RIGHTS LISTED FOLLOWING THIS STATEMENT WERE           *
*        FILED BY DIFFERENT PARTIES WHO CLAIM OVERLAPPING                *
*        PLACES OF USE. W099796-00, W108983-00.                          *
*                                                                        *
*                                                                        *
**************************************************************************
```

A BETTER UNDERSTANDING OF YOUR CLAIMED WATER RIGHT CAN BE OBTAINED BY COMPARING YOUR RIGHT WITH OTHER CLAIMS IN THE BASIN. FOR EXAMPLE, COMPARE PRIORITY DATES, FLOW RATES, VOLUMES, OR ACRES IRRIGATED. ALSO, YOUR WATER RIGHT MAY BE SUBJECT TO WATER RIGHTS IN ADJOINING BASINS OR SUBBASINS AS WELL AS BEING SUBJECT TO OTHER RIGHTS ON YOUR SOURCE OF SUPPLY. FINALLY, YOUR WATER RIGHT MAY BE SUBJECT TO INDIAN RESERVED AND FEDERAL RESERVED WATER RIGHTS.

COMPLETE DETAILS REGARDING THE DNRC EXAMINATION RESULTS AND RELATED MATERIALS CAN BE REVIEWED AT THE OFFICE LOCATIONS IDENTIFIED IN THE DOCUMENT ENTITLED "NOTICE OF ENTRY OF TEMPORARY PRELIMINARY DECREE AND NOTICE OF AVAILABILITY."

SEE GENERAL FINDINGS OF FACT AND CONCLUSIONS OF LAW FOR FURTHER EXPLANATION OF YOUR CLAIMED WATER RIGHT. THESE FINDINGS CAN BE FOUND AS INDICATED IN THE DOCUMENT ENTITLED "NOTICE OF ENTRY OF TEMPORARY PRELIMINARY DECREE AND NOTICE OF AVAILABILITY." IF YOU NEED OBJECTION FORMS, OR HAVE QUESTIONS ABOUT WATER COURT PROCEDURES OR CHANGES TO YOUR RIGHT, YOU CAN CONTACT THE WATER COURT BY CALLING 1-800-624-3270 (WITHIN MONTANA ONLY) OR 1-406-586-4364, OR BY WRITING TO P.O. BOX 879, BOZEMAN MT 59771-0879.

TEMPORARY PRELIMINARY DECREE
SOUTH END SUBBASIN - BITTERROOT RIVER
BASIN 76H
ABSTRACT OF WATER RIGHT CLAIM

WATER RIGHT NUMBER 76H -W-099797-00

IMPORTANT NOTICE

YOUR WATER RIGHT AS SHOWN ON THIS ABSTRACT MAY HAVE CHANGES FROM YOUR WATER RIGHT AS CLAIMED OR AMENDED. AN ASTERISK (*) HAS BEEN PLACED NEXT TO EACH ITEM CHANGED BY THE DEPARTMENT OF NATURAL RESOURCES AND CONSERVATION (DNRC) DURING THE EXAMINATION PROCESS. THESE CHANGES ARE AUTHORIZED BY THE MONTANA WATER COURT OR THE WATER RIGHT CLAIM EXAMINATION RULES AS ADOPTED BY THE MONTANA SUPREME COURT.

OBJECTIONS MAY BE FILED ACCORDING TO THE PROCEDURES OUTLINED IN THE DOCUMENT ENTITLED "NOTICE OF ENTRY OF TEMPORARY PRELIMINARY DECREE AND NOTICE OF AVAILABILITY." UNLESS OBJECTED TO OR CALLED IN ON MOTION OF THE MONTANA WATER COURT IN THIS DECREE OR IN THE PRELIMINARY DECREE, THE ELEMENTS OF THIS CLAIMED WATER RIGHT WILL APPEAR IN THE FINAL DECREE AS SHOWN ON THIS ABSTRACT. (SEE SECTION 85-2-233, MONTANA CODE ANNOTATED.)

* OWNERS: DARBY CONSOLIDATED SCHOOL DIST #9
209 SCHOOL DR
DARBY MT 59829

PURPOSE (USE): IRRIGATION
TYPE OF IRRIGATION SYSTEM: FLOOD

SOURCE: TIN CUP CREEK
SOURCE TYPE: SURFACE WATER

PRIORITY DATE: APRIL 01, 1884
TYPE OF HISTORICAL RIGHT: DECREED

FLOW RATE: 67.32 GPM (.15 CFS)

* VOLUME: THE TOTAL VOLUME OF THIS WATER RIGHT SHALL NOT EXCEED THE AMOUNT PUT TO HISTORICAL AND BENEFICIAL USE.

CLIMATIC AREA: 3

MAXIMUM ACRES: 3.95

PERIOD OF USE: APRIL 01 TO OCTOBER 31

* POINT OF DIVERSION AND MEANS OF DIVERSION:

	LOT	BLK	QTR SEC	SEC	TWP	RGE	COUNTY	MEANS
01			SWNESW	22	03N	21W	RAVALLI	HEADGATE

MCQUIRK GULCH IS USED AS A NATURAL CARRIER TO CONVEY WATER DIVERTED FROM TIN CUP CREEK TO A SECONDARY POINT OF DIVERSION IN THE SESENE SEC 15 TWP 03N RGE 21W RAVALLI COUNTY.

DITCH NAME: MILL DITCH

PLACE OF USE FOR IRRIGATION:

	ACRES	LOT	BLK	QTR SEC	SEC	TWP	RGE	COUNTY
001	3.95			SWNWSW	10	03N	21W	RAVALLI
TOTAL	3.95							

TEMPORARY PRELIMINARY DECREE
SOUTH END SUBBASIN - BITTERROOT RIVER
BASIN 76H
ABSTRACT OF WATER RIGHT CLAIM

WATER*RIGHT*NUMBER*76H*-W-099797-00* (CONTINUED)

REMARKS CONTINUED:

```
**************************************************************************
*  THE FOLLOWING ISSUES WERE IDENTIFIED BY THE DNRC DURING ITS           *
*  EXAMINATION OF THIS WATER RIGHT CLAIM.  THESE ISSUES MAY REMAIN       *
*  UNRESOLVED IF NO OBJECTIONS ARE FILED.                                *
*                                                                        *
*                                                                        *
*                                                                        *
*        FLOW RATE MAY REQUIRE MODIFICATION BASED ON                     *
*        RESOLUTION OF MAXIMUM ACRES ISSUE.                              *
*                                                                        *
*        THE RAVALLI COUNTY WATER RESOURCES SURVEY (1958)                *
*        APPEARS TO INDICATE 1.00 ACRE IRRIGATED.                        *
*        A DESCRIPTION OF THIS ACRE IS IN THE CLAIM FILE.                *
*                                                                        *
*        USDA AERIAL PHOTOGRAPH NO. 179-76, DATED 08/02/79,              *
*        APPEARS TO INDICATE 0.00 ACRES IRRIGATED.                       *
*                                                                        *
*                                                                        *
**************************************************************************
```

A BETTER UNDERSTANDING OF YOUR CLAIMED WATER RIGHT CAN BE OBTAINED BY COMPARING YOUR RIGHT WITH OTHER CLAIMS IN THE BASIN. FOR EXAMPLE, COMPARE PRIORITY DATES, FLOW RATES, VOLUMES, OR ACRES IRRIGATED. ALSO, YOUR WATER RIGHT MAY BE SUBJECT TO WATER RIGHTS IN ADJOINING BASINS OR SUBBASINS AS WELL AS BEING SUBJECT TO OTHER RIGHTS ON YOUR SOURCE OF SUPPLY. FINALLY, YOUR WATER RIGHT MAY BE SUBJECT TO INDIAN RESERVED AND FEDERAL RESERVED WATER RIGHTS.

COMPLETE DETAILS REGARDING THE DNRC EXAMINATION RESULTS AND RELATED MATERIALS CAN BE REVIEWED AT THE OFFICE LOCATIONS IDENTIFIED IN THE DOCUMENT ENTITLED "NOTICE OF ENTRY OF TEMPORARY PRELIMINARY DECREE AND NOTICE OF AVAILABILITY."

SEE GENERAL FINDINGS OF FACT AND CONCLUSIONS OF LAW FOR FURTHER EXPLANATION OF YOUR CLAIMED WATER RIGHT. THESE FINDINGS CAN BE FOUND AS INDICATED IN THE DOCUMENT ENTITLED "NOTICE OF ENTRY OF TEMPORARY PRELIMINARY DECREE AND NOTICE OF AVAILABILITY." IF YOU NEED OBJECTION FORMS, OR HAVE QUESTIONS ABOUT WATER COURT PROCEDURES OR CHANGES TO YOUR RIGHT, YOU CAN CONTACT THE WATER COURT BY CALLING 1-800-624-3270 (WITHIN MONTANA ONLY) OR 1-406-586-4364, OR BY WRITING TO P.O. BOX 879, BOZEMAN MT 59771-0879.

04/11/94
PAGE 1,524

TEMPORARY PRELIMINARY DECREE
SOUTH END SUBBASIN - BITTERROOT RIVER
BASIN 76H
ABSTRACT OF WATER RIGHT CLAIM

WATER RIGHT NUMBER 76H-W-099798-00

IMPORTANT NOTICE

YOUR WATER RIGHT AS SHOWN ON THIS ABSTRACT MAY HAVE CHANGES FROM YOUR WATER RIGHT AS CLAIMED OR AMENDED. AN ASTERISK (*) HAS BEEN PLACED NEXT TO EACH ITEM CHANGED BY THE DEPARTMENT OF NATURAL RESOURCES AND CONSERVATION (DNRC) DURING THE EXAMINATION PROCESS. THESE CHANGES ARE AUTHORIZED BY THE MONTANA WATER COURT OR THE WATER RIGHT CLAIM EXAMINATION RULES AS ADOPTED BY THE MONTANA SUPREME COURT.

OBJECTIONS MAY BE FILED ACCORDING TO THE PROCEDURES OUTLINED IN THE DOCUMENT ENTITLED "NOTICE OF ENTRY OF TEMPORARY PRELIMINARY DECREE AND NOTICE OF AVAILABILITY." UNLESS OBJECTED TO OR CALLED IN ON MOTION OF THE MONTANA WATER COURT IN THIS DECREE OR IN THE PRELIMINARY DECREE, THE ELEMENTS OF THIS CLAIMED WATER RIGHT WILL APPEAR IN THE FINAL DECREE AS SHOWN ON THIS ABSTRACT. (SEE SECTION 85-2-233, MONTANA CODE ANNOTATED.)

* OWNERS: DARBY CONSOLIDATED SCHOOL DIST #9
209 SCHOOL DR
DARBY MT 59829

PURPOSE (USE): IRRIGATION
TYPE OF IRRIGATION SYSTEM: FLOOD

SOURCE: TIN CUP CREEK
SOURCE TYPE: SURFACE WATER

PRIORITY DATE: APRIL 01, 1884
TYPE OF HISTORICAL RIGHT: DECREED

FLOW RATE: 85.27 GPM (.19 CFS)

* VOLUME: THE TOTAL VOLUME OF THIS WATER RIGHT SHALL NOT EXCEED THE AMOUNT PUT TO HISTORICAL AND BENEFICIAL USE.

CLIMATIC AREA: 3

MAXIMUM ACRES: 5.00

PERIOD OF USE: MAY 01 TO OCTOBER 31

* POINT OF DIVERSION AND MEANS OF DIVERSION:

	LOT	BLK	QTR SEC	SEC	TWP	RGE	COUNTY	MEANS
01			SWNESW	22	03N	21W	RAVALLI	HEADGATE

MCQUIRK GULCH IS USED AS A NATURAL CARRIER TO CONVEY WATER DIVERTED FROM TIN CUP CREEK TO A SECONDARY POINT OF DIVERSION IN THE SESENE SEC 15 TWP 03N RGE 21W RAVALLI COUNTY.

DITCH NAME: MILL DITCH

* PLACE OF USE FOR IRRIGATION:

	ACRES	LOT	BLK	QTR SEC	SEC	TWP	RGE	COUNTY
001	5.00			N2NWSW	10	03N	21W	RAVALLI
TOTAL	5.00							

TEMPORARY PRELIMINARY DECREE
SOUTH END SUBBASIN - BITTERROOT RIVER
BASIN 76H
ABSTRACT OF WATER RIGHT CLAIM

WATER*RIGHT*NUMBER*76H*-W-099798-00* (CONTINUED)

REMARKS CONTINUED:

****
* THE DNRC EXAMINATION OF THIS CLAIM FOUND NO SIGNIFICANT FACTS, *
* DATA, OR ISSUES TO REPORT TO THE WATER COURT. *
****

A BETTER UNDERSTANDING OF YOUR CLAIMED WATER RIGHT CAN BE OBTAINED BY COMPARING YOUR RIGHT WITH OTHER CLAIMS IN THE BASIN. FOR EXAMPLE, COMPARE PRIORITY DATES, FLOW RATES, VOLUMES, OR ACRES IRRIGATED. ALSO, YOUR WATER RIGHT MAY BE SUBJECT TO WATER RIGHTS IN ADJOINING BASINS OR SUBBASINS AS WELL AS BEING SUBJECT TO OTHER RIGHTS ON YOUR SOURCE OF SUPPLY. FINALLY, YOUR WATER RIGHT MAY BE SUBJECT TO INDIAN RESERVED AND FEDERAL RESERVED WATER RIGHTS.

COMPLETE DETAILS REGARDING THE DNRC EXAMINATION RESULTS AND RELATED MATERIALS CAN BE REVIEWED AT THE OFFICE LOCATIONS IDENTIFIED IN THE DOCUMENT ENTITLED "NOTICE OF ENTRY OF TEMPORARY PRELIMINARY DECREE AND NOTICE OF AVAILABILITY."

SEE GENERAL FINDINGS OF FACT AND CONCLUSIONS OF LAW FOR FURTHER EXPLANATION OF YOUR CLAIMED WATER RIGHT. THESE FINDINGS CAN BE FOUND AS INDICATED IN THE DOCUMENT ENTITLED "NOTICE OF ENTRY OF TEMPORARY PRELIMINARY DECREE AND NOTICE OF AVAILABILITY." IF YOU NEED OBJECTION FORMS, OR HAVE QUESTIONS ABOUT WATER COURT PROCEDURES OR CHANGES TO YOUR RIGHT, YOU CAN CONTACT THE WATER COURT BY CALLING 1-800-624-3270 (WITHIN MONTANA ONLY) OR 1-406-586-4364, OR BY WRITING TO P.O. BOX 879, BOZEMAN MT 59771-0879.

TEMPORARY PRELIMINARY DECREE
SOUTH END SUBBASIN - BITTERROOT RIVER
BASIN 76H
ABSTRACT OF WATER RIGHT CLAIM

WATER*RIGHT*NUMBER*76H*-W-099818-00

IMPORTANT NOTICE

YOUR WATER RIGHT AS SHOWN ON THIS ABSTRACT MAY HAVE CHANGES FROM YOUR WATER RIGHT AS CLAIMED OR AMENDED. AN ASTERISK (*) HAS BEEN PLACED NEXT TO EACH ITEM CHANGED BY THE DEPARTMENT OF NATURAL RESOURCES AND CONSERVATION (DNRC) DURING THE EXAMINATION PROCESS. THESE CHANGES ARE AUTHORIZED BY THE MONTANA WATER COURT OR THE WATER RIGHT CLAIM EXAMINATION RULES AS ADOPTED BY THE MONTANA SUPREME COURT.

OBJECTIONS MAY BE FILED ACCORDING TO THE PROCEDURES OUTLINED IN THE DOCUMENT ENTITLED "NOTICE OF ENTRY OF TEMPORARY PRELIMINARY DECREE AND NOTICE OF AVAILABILITY." UNLESS OBJECTED TO OR CALLED IN ON MOTION OF THE MONTANA WATER COURT IN THIS DECREE OR IN THE PRELIMINARY DECREE, THE ELEMENTS OF THIS CLAIMED WATER RIGHT WILL APPEAR IN THE FINAL DECREE AS SHOWN ON THIS ABSTRACT. (SEE SECTION 85-2-233, MONTANA CODE ANNOTATED.)

OWNERS: RUARK CALVIN
BOX 251
DARBY MT 59829

RUARK TRUDY D
BOX 251
DARBY MT 59829

DIFRANCESCO DONNA
1579 SLEEPING CHILD RD
HAMILTON MT 59840

DIFRANCESCO VINCENT
1579 SLEEPING CHILD RD
HAMILTON MT 59840

MADLEM, II WILLIAM C
1990 OLD MIDDLEFIELD RD
MOUNTAIN VIEW CA 94031

SCOTT MARK D
2340 OLD DARBY RD
HAMILTON MT 59840

SCOTT KATHLEEN
2340 OLD DARBY RD
HAMILTON MT 59840

URQUHART ROBERT D
18214 ALYSSUM DR
SUN CITY WEST AZ 85375

URQUHART EVELYN M
18214 ALYSSUM DR
SUN CITY WEST AZ 85375

TRANSFER PROCESSED TO ADD NEW OWNERS. THE WATER RIGHT WILL BE SPLIT INTO SEPARATE OWNERSHIPS AFTER FINAL DECREE.

PURPOSE (USE): IRRIGATION
TYPE OF IRRIGATION SYSTEM: FLOOD

SOURCE: ROCK CREEK
SOURCE TYPE: SURFACE WATER

TEMPORARY PRELIMINARY DECREE
SOUTH END SUBBASIN - BITTERROOT RIVER
BASIN 76H
ABSTRACT OF WATER RIGHT CLAIM

WATER RIGHT NUMBER 76H-W-099818-00 (CONTINUED)

PRIORITY DATE CONTINUED:

PRIORITY DATE: JULY 21, 1890
TYPE OF HISTORICAL RIGHT: FILED

* FLOW RATE: 3.45 CFS

THE FLOW RATE OF THIS WATER RIGHT HAS BEEN REDUCED TO THE 17 GPM PER ACRE GUIDELINE. THE FLOW RATE MAY BE CONTESTED BY PROPER OBJECTION.

* VOLUME: THE TOTAL VOLUME OF THIS WATER RIGHT SHALL NOT EXCEED THE AMOUNT PUT TO HISTORICAL AND BENEFICIAL USE.

CLIMATIC AREA: 3

MAXIMUM ACRES: 91.00

PERIOD OF USE: APRIL 01 TO OCTOBER 04

* POINT OF DIVERSION AND MEANS OF DIVERSION:

	LOT	BLK	QTR SEC	SEC	TWP	RGE	COUNTY	MEANS
01			SWSWSW	28	04N	21W	RAVALLI	HEADGATE

DITCH NAME: BITTERROOT IRRIGATION DISTRICT CANAL

PLACE OF USE FOR IRRIGATION:

	ACRES	LOT	BLK	QTR SEC	SEC	TWP	RGE	COUNTY
001	40.00			SWSW	14	04N	21W	RAVALLI
002	25.00			NESW	14	04N	21W	RAVALLI
003	10.00			SESWNW	14	04N	21W	RAVALLI
004	4.00			W2NESW	14	04N	21W	RAVALLI
005	7.00			N2SESW	14	04N	21W	RAVALLI
006	5.00			N2SWSE	14	04N	21W	RAVALLI
TOTAL	91.00							

REMARKS:

THE FOLLOWING ELEMENTS WERE AMENDED BY THE CLAIMANT ON 04/08/85: PLACE OF USE, MAXIMUM ACRES

THE FOLLOWING ELEMENTS WERE AMENDED BY THE CLAIMANT ON 10/03/88: PLACE OF USE, MAXIMUM ACRES

THE WATER RIGHTS FOLLOWING THIS STATEMENT ARE SUPPLEMENTAL WHICH MEANS THE RIGHTS HAVE OVERLAPPING PLACES OF USE. THE RIGHTS CAN BE COMBINED TO IRRIGATE ONLY OVERLAPPING PARCELS OF THE CLAIMANT'S TOTAL 91.00 ACRES. EACH RIGHT IS LIMITED TO THE FLOW RATE AND PLACE OF USE OF THAT INDIVIDUAL RIGHT. THE SUM TOTAL VOLUME OF THESE WATER RIGHTS SHALL NOT EXCEED THE AMOUNT PUT TO HISTORICAL AND BENEFICIAL USE. W099814-00, W099818-00.

NOTICE OF WATER RIGHT TRANSFER RECEIVED 04/19/85.

TEMPORARY PRELIMINARY DECREE
SOUTH END SUBBASIN - BITTERROOT RIVER
BASIN 76H
ABSTRACT OF WATER RIGHT CLAIM

WATER*RIGHT*NUMBER*76H*-W-099818-00* (CONTINUED)

REMARKS CONTINUED:

NOTICE OF WATER RIGHT TRANSFER RECEIVED 02/22/89.
NOTICE OF WATER RIGHT TRANSFER RECEIVED 11/09/89.
NOTICE OF WATER RIGHT TRANSFER RECEIVED 06/29/92.

****
* THE DNRC EXAMINATION OF THIS CLAIM FOUND NO SIGNIFICANT FACTS, *
* DATA, OR ISSUES TO REPORT TO THE WATER COURT. *
****

A BETTER UNDERSTANDING OF YOUR CLAIMED WATER RIGHT CAN BE OBTAINED BY COMPARING YOUR RIGHT WITH OTHER CLAIMS IN THE BASIN. FOR EXAMPLE, COMPARE PRIORITY DATES, FLOW RATES, VOLUMES, OR ACRES IRRIGATED. ALSO, YOUR WATER RIGHT MAY BE SUBJECT TO WATER RIGHTS IN ADJOINING BASINS OR SUBBASINS AS WELL AS BEING SUBJECT TO OTHER RIGHTS ON YOUR SOURCE OF SUPPLY. FINALLY, YOUR WATER RIGHT MAY BE SUBJECT TO INDIAN RESERVED AND FEDERAL RESERVED WATER RIGHTS.

COMPLETE DETAILS REGARDING THE DNRC EXAMINATION RESULTS AND RELATED MATERIALS CAN BE REVIEWED AT THE OFFICE LOCATIONS IDENTIFIED IN THE DOCUMENT ENTITLED "NOTICE OF ENTRY OF TEMPORARY PRELIMINARY DECREE AND NOTICE OF AVAILABILITY."

SEE GENERAL FINDINGS OF FACT AND CONCLUSIONS OF LAW FOR FURTHER EXPLANATION OF YOUR CLAIMED WATER RIGHT. THESE FINDINGS CAN BE FOUND AS INDICATED IN THE DOCUMENT ENTITLED "NOTICE OF ENTRY OF TEMPORARY PRELIMINARY DECREE AND NOTICE OF AVAILABILITY." IF YOU NEED OBJECTION FORMS, OR HAVE QUESTIONS ABOUT WATER COURT PROCEDURES OR CHANGES TO YOUR RIGHT, YOU CAN CONTACT THE WATER COURT BY CALLING 1-800-624-3270 (WITHIN MONTANA ONLY) OR 1-406-586-4364, OR BY WRITING TO P.O. BOX 879, BOZEMAN MT 59771-0879.

04/11/94
PAGE 1,529

TEMPORARY PRELIMINARY DECREE
SOUTH END SUBBASIN - BITTERROOT RIVER
BASIN 76H
ABSTRACT OF WATER RIGHT CLAIM

WATER*RIGHT*NUMBER*76H*-W-099820-00

IMPORTANT NOTICE

YOUR WATER RIGHT AS SHOWN ON THIS ABSTRACT MAY HAVE CHANGES FROM YOUR WATER RIGHT AS CLAIMED OR AMENDED. AN ASTERISK (*) HAS BEEN PLACED NEXT TO EACH ITEM CHANGED BY THE DEPARTMENT OF NATURAL RESOURCES AND CONSERVATION (DNRC) DURING THE EXAMINATION PROCESS. THESE CHANGES ARE AUTHORIZED BY THE MONTANA WATER COURT OR THE WATER RIGHT CLAIM EXAMINATION RULES AS ADOPTED BY THE MONTANA SUPREME COURT.

OBJECTIONS MAY BE FILED ACCORDING TO THE PROCEDURES OUTLINED IN THE DOCUMENT ENTITLED "NOTICE OF ENTRY OF TEMPORARY PRELIMINARY DECREE AND NOTICE OF AVAILABILITY." UNLESS OBJECTED TO OR CALLED IN ON MOTION OF THE MONTANA WATER COURT IN THIS DECREE OR IN THE PRELIMINARY DECREE, THE ELEMENTS OF THIS CLAIMED WATER RIGHT WILL APPEAR IN THE FINAL DECREE AS SHOWN ON THIS ABSTRACT. (SEE SECTION 85-2-233, MONTANA CODE ANNOTATED.)

OWNERS: DOWLING DONALD B
PO BOX 765
HAMILTON MT 59840

DOWLING MABEL L
PO BOX 765
HAMILTON MT 59840

TAWNEY ALPHA I
3545 PATTEE CANYON RD
MISSOULA MT 59803

DOWLING JACK W
PO BOX 666
HAMILTON MT 59840

PURPOSE (USE): DOMESTIC

* SOURCE: DOWLING GULCH
SOURCE TYPE: SURFACE WATER

PRIORITY DATE: APRIL 28, 1921
TYPE OF HISTORICAL RIGHT: USE

FLOW RATE: 40.00 GPM (.09 CFS)

VOLUME: 1.00 AF
(NUMBER OF HOUSEHOLDS: 1)

MAXIMUM ACRES: .66

PERIOD OF USE: APRIL 01 TO NOVEMBER 30

* POINT OF DIVERSION AND MEANS OF DIVERSION:

	LOT	BLK	QTR SEC	SEC	TWP	RGE	COUNTY	MEANS
01	(GOVT) 1		SWNESW	27	02N	18W	RAVALLI	PIPELINE

* PLACE OF USE FOR DOMESTIC:

	ACRES	LOT	BLK	QTR SEC	SEC	TWP	RGE	COUNTY
001	.66	(GOVT) 1		SWNESW	27	02N	18W	RAVALLI

TEMPORARY PRELIMINARY DECREE
SOUTH END SUBBASIN - BITTERROOT RIVER
BASIN 76H
ABSTRACT OF WATER RIGHT CLAIM

WATER*RIGHT*NUMBER*76H*-W-099820-00*(CONTINUED)

PLACE OF USE CONTINUED:

TOTAL ---------:88

****
* THE FOLLOWING ISSUES WERE IDENTIFIED BY THE DNRC DURING ITS *
* EXAMINATION OF THIS WATER RIGHT CLAIM. THESE ISSUES MAY REMAIN *
* UNRESOLVED IF NO OBJECTIONS ARE FILED. *
* *
* *
* *
* THE CLAIMED FLOW RATE EXCEEDS THE 35 GPM GUIDELINE FOR *
* THIS PURPOSE AND CANNOT BE CONFIRMED DUE TO LACK OF *
* DATA. *
* *
* *
****

A BETTER UNDERSTANDING OF YOUR CLAIMED WATER RIGHT CAN BE OBTAINED BY COMPARING YOUR RIGHT WITH OTHER CLAIMS IN THE BASIN. FOR EXAMPLE, COMPARE PRIORITY DATES, FLOW RATES, VOLUMES, OR ACRES IRRIGATED. ALSO, YOUR WATER RIGHT MAY BE SUBJECT TO WATER RIGHTS IN ADJOINING BASINS OR SUBBASINS AS WELL AS BEING SUBJECT TO OTHER RIGHTS ON YOUR SOURCE OF SUPPLY. FINALLY, YOUR WATER RIGHT MAY BE SUBJECT TO INDIAN RESERVED AND FEDERAL RESERVED WATER RIGHTS.

COMPLETE DETAILS REGARDING THE DNRC EXAMINATION RESULTS AND RELATED MATERIALS CAN BE REVIEWED AT THE OFFICE LOCATIONS IDENTIFIED IN THE DOCUMENT ENTITLED "NOTICE OF ENTRY OF TEMPORARY PRELIMINARY DECREE AND NOTICE OF AVAILABILITY."

SEE GENERAL FINDINGS OF FACT AND CONCLUSIONS OF LAW FOR FURTHER EXPLANATION OF YOUR CLAIMED WATER RIGHT. THESE FINDINGS CAN BE FOUND AS INDICATED IN THE DOCUMENT ENTITLED "NOTICE OF ENTRY OF TEMPORARY PRELIMINARY DECREE AND NOTICE OF AVAILABILITY." IF YOU NEED OBJECTION FORMS, OR HAVE QUESTIONS ABOUT WATER COURT PROCEDURES OR CHANGES TO YOUR RIGHT, YOU CAN CONTACT THE WATER COURT BY CALLING 1-800-624-3270 (WITHIN MONTANA ONLY) OR 1-406-586-4364, OR BY WRITING TO P.O. BOX 879, BOZEMAN MT 59771-0879.

04/11/94
PAGE 1,531

TEMPORARY PRELIMINARY DECREE
SOUTH END SUBBASIN - BITTERROOT RIVER
BASIN 76H
ABSTRACT OF WATER RIGHT CLAIM

WATER*RIGHT*NUMBER*76H*-W-099823-00

IMPORTANT NOTICE

YOUR WATER RIGHT AS SHOWN ON THIS ABSTRACT MAY HAVE CHANGES FROM YOUR WATER RIGHT AS CLAIMED OR AMENDED. AN ASTERISK (*) HAS BEEN PLACED NEXT TO EACH ITEM CHANGED BY THE DEPARTMENT OF NATURAL RESOURCES AND CONSERVATION (DNRC) DURING THE EXAMINATION PROCESS. THESE CHANGES ARE AUTHORIZED BY THE MONTANA WATER COURT OR THE WATER RIGHT CLAIM EXAMINATION RULES AS ADOPTED BY THE MONTANA SUPREME COURT.

OBJECTIONS MAY BE FILED ACCORDING TO THE PROCEDURES OUTLINED IN THE DOCUMENT ENTITLED "NOTICE OF ENTRY OF TEMPORARY PRELIMINARY DECREE AND NOTICE OF AVAILABILITY." UNLESS OBJECTED TO OR CALLED IN ON MOTION OF THE MONTANA WATER COURT IN THIS DECREE OR IN THE PRELIMINARY DECREE, THE ELEMENTS OF THIS CLAIMED WATER RIGHT WILL APPEAR IN THE FINAL DECREE AS SHOWN ON THIS ABSTRACT. (SEE SECTION 85-2-233, MONTANA CODE ANNOTATED.)

OWNERS: DULL DONALD A
2125 S 14TH
MISSOULA MT 59801

DULL FLORA M
2125 S 14TH
MISSOULA MT 59801

PURPOSE (USE): MINING

PLACER MINING

SOURCE: HUGHES CREEK
SOURCE TYPE: SURFACE WATER

PRIORITY DATE: JULY 01, 1952
TYPE OF HISTORICAL RIGHT: USE

FLOW RATE: 1.00 CFS

* VOLUME: THIS RIGHT IS LIMITED TO THE VOLUME OF WATER HISTORICALLY USED FOR MINING PURPOSES.

PERIOD OF USE: MARCH 15 TO NOVEMBER 19

* POINT OF DIVERSION AND MEANS OF DIVERSION:

	LOT	BLK	QTR SEC	SEC	TWP	RGE	COUNTY	MEANS
01		5	NWNWNW	03	03S	21W	RAVALLI	PUMP
02		7	SENWNW	03	03S	21W	RAVALLI	PUMP

POINT OF DIVERSION IS MOVEABLE ALL ALONG SOURCE WITHIN LEGAL LAND DESCRIPTION.

PLACE OF USE FOR MINING:

	ACRES	LOT	BLK	QTR SEC	SEC	TWP	RGE	COUNTY
001		5		NWNWNW	03	03S	21W	RAVALLI
002		5		SWSWSW	34	02S	21W	RAVALLI
003		5		SESWSW	34	02S	21W	RAVALLI
004		5		NENENE	04	03S	21W	RAVALLI

TEMPORARY PRELIMINARY DECREE
SOUTH END SUBBASIN - BITTERROOT RIVER
BASIN 76H
ABSTRACT OF WATER RIGHT CLAIM

WATER*RIGHT*NUMBER*76H*-W-099823-00* (CONTINUED)

PLACE OF USE CONTINUED:

FLORENCE PLACER, MINERAL SURVEY NO. 5908.

REMARKS:

SUBD: HUGHES RETREAT ACRES UNIT NO 2

THE FOLLOWING ELEMENTS WERE AMENDED BY THE CLAIMANT ON 12/12/90: MEANS OF DIVERSION, PRIORITY DATE, FLOW RATE, PERIOD OF USE.

****
* THE FOLLOWING ISSUES WERE IDENTIFIED BY THE DNRC DURING ITS EXAMINATION OF THIS WATER RIGHT CLAIM. THESE ISSUES MAY REMAIN UNRESOLVED IF NO OBJECTIONS ARE FILED. *
*
* THE CLAIMED FLOW RATE WAS NOT EXAMINED BECAUSE NO FLOW RATE GUIDELINES FOR THIS PURPOSE HAVE BEEN ESTABLISHED BY THE CLAIM EXAMINATION RULES. *
*
* THE USE OF THIS WATER APPEARS TO BE LARGELY NON-CONSUMPTIVE. *
****

A BETTER UNDERSTANDING OF YOUR CLAIMED WATER RIGHT CAN BE OBTAINED BY COMPARING YOUR RIGHT WITH OTHER CLAIMS IN THE BASIN. FOR EXAMPLE, COMPARE PRIORITY DATES, FLOW RATES, VOLUMES, OR ACRES IRRIGATED. ALSO, YOUR WATER RIGHT MAY BE SUBJECT TO WATER RIGHTS IN ADJOINING BASINS OR SUBBASINS AS WELL AS BEING SUBJECT TO OTHER RIGHTS ON YOUR SOURCE OF SUPPLY. FINALLY, YOUR WATER RIGHT MAY BE SUBJECT TO INDIAN RESERVED AND FEDERAL RESERVED WATER RIGHTS.

COMPLETE DETAILS REGARDING THE DNRC EXAMINATION RESULTS AND RELATED MATERIALS CAN BE REVIEWED AT THE OFFICE LOCATIONS IDENTIFIED IN THE DOCUMENT ENTITLED "NOTICE OF ENTRY OF TEMPORARY PRELIMINARY DECREE AND NOTICE OF AVAILABILITY."

SEE GENERAL FINDINGS OF FACT AND CONCLUSIONS OF LAW FOR FURTHER EXPLANATION OF YOUR CLAIMED WATER RIGHT. THESE FINDINGS CAN BE FOUND AS INDICATED IN THE DOCUMENT ENTITLED "NOTICE OF ENTRY OF TEMPORARY PRELIMINARY DECREE AND NOTICE OF AVAILABILITY." IF YOU NEED OBJECTION FORMS, OR HAVE QUESTIONS ABOUT WATER COURT PROCEDURES OR CHANGES TO YOUR RIGHT, YOU CAN CONTACT THE WATER COURT BY CALLING 1-800-624-3270 (WITHIN MONTANA ONLY) OR 1-406-586-4364, OR BY WRITING TO P.O. BOX 879, BOZEMAN MT 59771-0879.

04/11/94
PAGE 1,533

TEMPORARY PRELIMINARY DECREE
SOUTH END SUBBASIN - BITTERROOT RIVER
BASIN 76H
ABSTRACT OF WATER RIGHT CLAIM

WATER*RIGHT*NUMBER*76H*-W-099826-00

IMPORTANT NOTICE

YOUR WATER RIGHT AS SHOWN ON THIS ABSTRACT MAY HAVE CHANGES FROM YOUR WATER RIGHT AS CLAIMED OR AMENDED. AN ASTERISK (*) HAS BEEN PLACED NEXT TO EACH ITEM CHANGED BY THE DEPARTMENT OF NATURAL RESOURCES AND CONSERVATION (DNRC) DURING THE EXAMINATION PROCESS. THESE CHANGES ARE AUTHORIZED BY THE MONTANA WATER COURT OR THE WATER RIGHT CLAIM EXAMINATION RULES AS ADOPTED BY THE MONTANA SUPREME COURT.

OBJECTIONS MAY BE FILED ACCORDING TO THE PROCEDURES OUTLINED IN THE DOCUMENT ENTITLED "NOTICE OF ENTRY OF TEMPORARY PRELIMINARY DECREE AND NOTICE OF AVAILABILITY." UNLESS OBJECTED TO OR CALLED IN ON MOTION OF THE MONTANA WATER COURT IN THIS DECREE OR IN THE PRELIMINARY DECREE, THE ELEMENTS OF THIS CLAIMED WATER RIGHT WILL APPEAR IN THE FINAL DECREE AS SHOWN ON THIS ABSTRACT. (SEE SECTION 85-2-233, MONTANA CODE ANNOTATED.)

* OWNERS: DUTTON GERALD
396 7TH S
HAMILTON MT 59840

WANSTRATH WINSTON
396 7TH S
HAMILTON MT 59840

PURPOSE (USE): MINING

PLACER MINING

SOURCE: HUGHES CREEK
SOURCE TYPE: SURFACE WATER

* PRIORITY DATE: DECEMBER 31, 1961
TYPE OF HISTORICAL RIGHT: USE

FLOW RATE: 1,200.00 GPM

* VOLUME: THIS RIGHT IS LIMITED TO THE VOLUME OF WATER HISTORICALLY USED FOR MINING PURPOSES.

PERIOD OF USE: MAY 01 TO SEPTEMBER 30

POINT OF DIVERSION AND MEANS OF DIVERSION:

	LOT	BLK	QTR	SEC	SEC	TWP	RGE	COUNTY	MEANS
01			S2SW	02	03S	21W		RAVALLI	PUMP

PUMP IS MOVEABLE ALL ALONG SOURCE WITHIN LEGAL LAND DESCRIPTION.

PLACE OF USE FOR MINING:

	ACRES	LOT	BLK	QTR	SEC	SEC	TWP	RGE	COUNTY
001				S2SW	02	03S	21W		RAVALLI

TEMPORARY PRELIMINARY DECREE
SOUTH END SUBBASIN - BITTERROOT RIVER
BASIN 76H
ABSTRACT OF WATER RIGHT CLAIM

WATER*RIGHT*NUMBER*76H*-W-099826-00* (CONTINUED)

REMARKS CONTINUED:

```
**************************************************************************
*  THE FOLLOWING ISSUES WERE IDENTIFIED BY THE DNRC DURING ITS           *
*  EXAMINATION OF THIS WATER RIGHT CLAIM.  THESE ISSUES MAY REMAIN       *
*  UNRESOLVED IF NO OBJECTIONS ARE FILED.                                *
*                                                                        *
*                                                                        *
*                                                                        *
*        THE CLAIMED FLOW RATE WAS NOT EXAMINED BECAUSE NO               *
*        FLOW RATE GUIDELINES FOR THIS PURPOSE HAVE BEEN                 *
*        ESTABLISHED BY THE CLAIM EXAMINATION RULES.                     *
*                                                                        *
*        THE USE OF THIS WATER APPEARS TO BE LARGELY                     *
*        NON-CONSUMPTIVE.                                                *
*                                                                        *
*                                                                        *
**************************************************************************
```

A BETTER UNDERSTANDING OF YOUR CLAIMED WATER RIGHT CAN BE OBTAINED BY COMPARING YOUR RIGHT WITH OTHER CLAIMS IN THE BASIN. FOR EXAMPLE, COMPARE PRIORITY DATES, FLOW RATES, VOLUMES, OR ACRES IRRIGATED. ALSO, YOUR WATER RIGHT MAY BE SUBJECT TO WATER RIGHTS IN ADJOINING BASINS OR SUBBASINS AS WELL AS BEING SUBJECT TO OTHER RIGHTS ON YOUR SOURCE OF SUPPLY. FINALLY, YOUR WATER RIGHT MAY BE SUBJECT TO INDIAN RESERVED AND FEDERAL RESERVED WATER RIGHTS.

COMPLETE DETAILS REGARDING THE DNRC EXAMINATION RESULTS AND RELATED MATERIALS CAN BE REVIEWED AT THE OFFICE LOCATIONS IDENTIFIED IN THE DOCUMENT ENTITLED "NOTICE OF ENTRY OF TEMPORARY PRELIMINARY DECREE AND NOTICE OF AVAILABILITY."

SEE GENERAL FINDINGS OF FACT AND CONCLUSIONS OF LAW FOR FURTHER EXPLANATION OF YOUR CLAIMED WATER RIGHT. THESE FINDINGS CAN BE FOUND AS INDICATED IN THE DOCUMENT ENTITLED "NOTICE OF ENTRY OF TEMPORARY PRELIMINARY DECREE AND NOTICE OF AVAILABILITY." IF YOU NEED OBJECTION FORMS, OR HAVE QUESTIONS ABOUT WATER COURT PROCEDURES OR CHANGES TO YOUR RIGHT, YOU CAN CONTACT THE WATER COURT BY CALLING 1-800-624-3270 (WITHIN MONTANA ONLY) OR 1-406-586-4364, OR BY WRITING TO P.O. BOX 879, BOZEMAN MT 59771-0879.

TEMPORARY PRELIMINARY DECREE
SOUTH END SUBBASIN - BITTERROOT RIVER
BASIN 76H
ABSTRACT OF WATER RIGHT CLAIM

WATER*RIGHT*NUMBER*76H*-W-099887-00

IMPORTANT NOTICE

YOUR WATER RIGHT AS SHOWN ON THIS ABSTRACT MAY HAVE CHANGES FROM YOUR WATER RIGHT AS CLAIMED OR AMENDED. AN ASTERISK (*) HAS BEEN PLACED NEXT TO EACH ITEM CHANGED BY THE DEPARTMENT OF NATURAL RESOURCES AND CONSERVATION (DNRC) DURING THE EXAMINATION PROCESS. THESE CHANGES ARE AUTHORIZED BY THE MONTANA WATER COURT OR THE WATER RIGHT CLAIM EXAMINATION RULES AS ADOPTED BY THE MONTANA SUPREME COURT.

OBJECTIONS MAY BE FILED ACCORDING TO THE PROCEDURES OUTLINED IN THE DOCUMENT ENTITLED "NOTICE OF ENTRY OF TEMPORARY PRELIMINARY DECREE AND NOTICE OF AVAILABILITY." UNLESS OBJECTED TO OR CALLED IN ON MOTION OF THE MONTANA WATER COURT IN THIS DECREE OR IN THE PRELIMINARY DECREE, THE ELEMENTS OF THIS CLAIMED WATER RIGHT WILL APPEAR IN THE FINAL DECREE AS SHOWN ON THIS ABSTRACT. (SEE SECTION 85-2-233, MONTANA CODE ANNOTATED.)

OWNERS: BATTERTON, ROBERT V & BARBARA C TRUST
5323 SOLADAD RANCHO COURT
SAN DIEGO CA 92109

PURPOSE (USE): IRRIGATION
TYPE OF IRRIGATION SYSTEM: FLOOD

SOURCE: HUGHES CREEK
SOURCE TYPE: SURFACE WATER

PRIORITY DATE: AUGUST 29, 1921
TYPE OF HISTORICAL RIGHT: FILED

* FLOW RATE: 201.45 GPM (.45 CFS)

THE FLOW RATE OF THIS WATER RIGHT HAS BEEN REDUCED TO THE 17 GPM PER ACRE GUIDELINE. THE FLOW RATE MAY BE CONTESTED BY PROPER OBJECTION.

* VOLUME: THE TOTAL VOLUME OF THIS WATER RIGHT SHALL NOT EXCEED THE AMOUNT PUT TO HISTORICAL AND BENEFICIAL USE.

CLIMATIC AREA: 4

MAXIMUM ACRES: 11.85

PERIOD OF USE: MAY 01 TO OCTOBER 31

POINT OF DIVERSION AND MEANS OF DIVERSION:

	LOT	BLK	QTR	SEC	SEC	TWP	RGE	COUNTY	MEANS
01			SWNWNW	02	03S	22W	RAVALLI		HEADGATE

DITCH NAME: SOPHER DITCH

* PLACE OF USE FOR IRRIGATION:

	ACRES	LOT	BLK	QTR	SEC	SEC	TWP	RGE	COUNTY
001	9.00 (GOVT)	005		NESW	34	02S	22W	RAVALLI	
002	2.85			N2SESW	34	02S	22W	RAVALLI	
TOTAL	11.85								

REMARKS:

TEMPORARY PRELIMINARY DECREE
SOUTH END SUBBASIN - BITTERROOT RIVER
BASIN 76H
ABSTRACT OF WATER RIGHT CLAIM

WATER*RIGHT*NUMBER*76H*-W-099887-00*(CONTINUED)

REMARKS CONTINUED:

THE WATER RIGHTS LISTED FOLLOWING THIS STATEMENT ARE MULTIPLE USES OF THE SAME RIGHT. THE USE OF THE RIGHT FOR SEVERAL PURPOSES DOES NOT INCREASE THE EXTENT OF THE WATER RIGHT. RATHER IT DECREES THE RIGHT TO ALTERNATE AND EXCHANGE THE USE (PURPOSE) OF THE WATER IN ACCORD WITH HISTORICAL PRACTICES. W099887-00, W099889-00.

THE WATER RIGHTS FOLLOWING THIS STATEMENT ARE SUPPLEMENTAL WHICH MEANS THE RIGHTS HAVE OVERLAPPING PLACES OF USE. THE RIGHTS CAN BE COMBINED TO IRRIGATE ONLY OVERLAPPING PARCELS OF THE CLAIMANT'S TOTAL 11.85 ACRES. EACH RIGHT IS LIMITED TO THE FLOW RATE AND PLACE OF USE OF THAT INDIVIDUAL RIGHT. THE SUM TOTAL VOLUME OF THESE WATER RIGHTS SHALL NOT EXCEED THE AMOUNT PUT TO HISTORICAL AND BENEFICIAL USE. W099887-00, W099888-00.

NOTICE OF WATER RIGHT TRANSFER RECEIVED 12/24/86.

NOTICE OF WATER RIGHT TRANSFER RECEIVED 06/18/93.

****
* THE FOLLOWING ISSUES WERE IDENTIFIED BY THE DNRC DURING ITS EXAMINATION OF THIS WATER RIGHT CLAIM. THESE ISSUES MAY REMAIN UNRESOLVED IF NO OBJECTIONS ARE FILED.
*
* CLAIM NOS. W099887-00 AND W099888-00 MAY BE REDUNDANT CLAIMS ON THE SAME HISTORIC APPROPRIATION OF WATER. IT APPEARS THAT ONLY ONE WATER RIGHT IS INVOLVED.
****

A BETTER UNDERSTANDING OF YOUR CLAIMED WATER RIGHT CAN BE OBTAINED BY COMPARING YOUR RIGHT WITH OTHER CLAIMS IN THE BASIN. FOR EXAMPLE, COMPARE PRIORITY DATES, FLOW RATES, VOLUMES, OR ACRES IRRIGATED. ALSO, YOUR WATER RIGHT MAY BE SUBJECT TO WATER RIGHTS IN ADJOINING BASINS OR SUBBASINS AS WELL AS BEING SUBJECT TO OTHER RIGHTS ON YOUR SOURCE OF SUPPLY. FINALLY, YOUR WATER RIGHT MAY BE SUBJECT TO INDIAN RESERVED AND FEDERAL RESERVED WATER RIGHTS.

COMPLETE DETAILS REGARDING THE DNRC EXAMINATION RESULTS AND RELATED MATERIALS CAN BE REVIEWED AT THE OFFICE LOCATIONS IDENTIFIED IN THE DOCUMENT ENTITLED "NOTICE OF ENTRY OF TEMPORARY PRELIMINARY DECREE AND NOTICE OF AVAILABILITY."

SEE GENERAL FINDINGS OF FACT AND CONCLUSIONS OF LAW FOR FURTHER EXPLANATION OF YOUR CLAIMED WATER RIGHT. THESE FINDINGS CAN BE FOUND AS INDICATED IN THE DOCUMENT ENTITLED "NOTICE OF ENTRY OF TEMPORARY PRELIMINARY DECREE AND NOTICE OF AVAILABILITY." IF YOU NEED OBJECTION FORMS, OR HAVE QUESTIONS ABOUT WATER COURT PROCEDURES OR CHANGES TO YOUR RIGHT, YOU CAN CONTACT THE WATER COURT BY CALLING 1-800-624-3270 (WITHIN MONTANA ONLY) OR 1-406-586-4364, OR BY WRITING TO P.O. BOX 879, BOZEMAN MT 59771-0879.

TEMPORARY PRELIMINARY DECREE
SOUTH END SUBBASIN - BITTERROOT RIVER
BASIN 76H
ABSTRACT OF WATER RIGHT CLAIM

WATER*RIGHT*NUMBER*76H*-W-099888-00

IMPORTANT NOTICE

YOUR WATER RIGHT AS SHOWN ON THIS ABSTRACT MAY HAVE CHANGES FROM YOUR WATER RIGHT AS CLAIMED OR AMENDED. AN ASTERISK (*) HAS BEEN PLACED NEXT TO EACH ITEM CHANGED BY THE DEPARTMENT OF NATURAL RESOURCES AND CONSERVATION (DNRC) DURING THE EXAMINATION PROCESS. THESE CHANGES ARE AUTHORIZED BY THE MONTANA WATER COURT OR THE WATER RIGHT CLAIM EXAMINATION RULES AS ADOPTED BY THE MONTANA SUPREME COURT.

OBJECTIONS MAY BE FILED ACCORDING TO THE PROCEDURES OUTLINED IN THE DOCUMENT ENTITLED "NOTICE OF ENTRY OF TEMPORARY PRELIMINARY DECREE AND NOTICE OF AVAILABILITY." UNLESS OBJECTED TO OR CALLED IN ON MOTION OF THE MONTANA WATER COURT IN THIS DECREE OR IN THE PRELIMINARY DECREE, THE ELEMENTS OF THIS CLAIMED WATER RIGHT WILL APPEAR IN THE FINAL DECREE AS SHOWN ON THIS ABSTRACT. (SEE SECTION 85-2-233, MONTANA CODE ANNOTATED.)

OWNERS: BATTERTON, ROBERT V & BARBARA C TRUST
5323 SOLABAD RANCHO COURT
SAN DIEGO CA 92109

PURPOSE (USE): IRRIGATION
TYPE OF IRRIGATION SYSTEM: FLOOD

SOURCE: HUGHES CREEK
SOURCE TYPE: SURFACE WATER

PRIORITY DATE: NOVEMBER 18, 1925
TYPE OF HISTORICAL RIGHT: FILED

* FLOW RATE: 201.45 GPM (.45 CFS)

THE FLOW RATE OF THIS WATER RIGHT HAS BEEN REDUCED TO THE 17 GPM PER ACRE GUIDELINE. THE FLOW RATE MAY BE CONTESTED BY PROPER OBJECTION.

* VOLUME: THE TOTAL VOLUME OF THIS WATER RIGHT SHALL NOT EXCEED THE AMOUNT PUT TO HISTORICAL AND BENEFICIAL USE.

CLIMATIC AREA: 4

MAXIMUM ACRES: 11.85

PERIOD OF USE: MAY 01 TO OCTOBER 31

POINT OF DIVERSION AND MEANS OF DIVERSION:

	LOT	BLK	QTR SEC	SEC	TWP	RGE	COUNTY	MEANS
01			SWNWNW	02	03S	22W	RAVALLI	HEADGATE

DITCH NAME: SOPHER DITCH

* PLACE OF USE FOR IRRIGATION:

	ACRES	LOT	BLK	QTR SEC	SEC	TWP	RGE	COUNTY
001	9.00 (GOVT)	5		NESW	34	02S	22W	RAVALLI
002	2.85			N2SESW	34	02S	22W	RAVALLI
TOTAL	11.85							

REMARKS:

04/11/94
PAGE 1,538

TEMPORARY PRELIMINARY DECREE
SOUTH END SUBBASIN - BITTERROOT RIVER
BASIN 76H
ABSTRACT OF WATER RIGHT CLAIM

WATER*RIGHT*NUMBER*76H*-W-099888-00*(CONTINUED)

REMARKS CONTINUED:

THE WATER RIGHTS LISTED FOLLOWING THIS STATEMENT ARE MULTIPLE USES OF THE SAME RIGHT. THE USE OF THE RIGHT FOR SEVERAL PURPOSES DOES NOT INCREASE THE EXTENT OF THE WATER RIGHT, RATHER IT DECREES THE RIGHT TO ALTERNATE AND EXCHANGE THE USE (PURPOSE) OF THE WATER IN ACCORD WITH HISTORICAL PRACTICES. W099888-00, W099890-00.

THE WATER RIGHTS FOLLOWING THIS STATEMENT ARE SUPPLEMENTAL WHICH MEANS THE RIGHTS HAVE OVERLAPPING PLACES OF USE. THE RIGHTS CAN BE COMBINED TO IRRIGATE ONLY OVERLAPPING PARCELS OF THE CLAIMANT'S TOTAL 11.85 ACRES. EACH RIGHT IS LIMITED TO THE FLOW RATE AND PLACE OF USE OF THAT INDIVIDUAL RIGHT. THE SUM TOTAL VOLUME OF THESE WATER RIGHTS SHALL NOT EXCEED THE AMOUNT PUT TO HISTORICAL AND BENEFICIAL USE. W099887-00, W099888-00.

NOTICE OF WATER RIGHT TRANSFER RECEIVED 12/24/86.

NOTICE OF WATER RIGHT TRANSFER RECEIVED 06/18/93.

****
* THE FOLLOWING ISSUES WERE IDENTIFIED BY THE DNRC DURING ITS EXAMINATION OF THIS WATER RIGHT CLAIM. THESE ISSUES MAY REMAIN UNRESOLVED IF NO OBJECTIONS ARE FILED. *
*
* CLAIM NOS. W099887-00 AND W099888-00 MAY BE REDUNDANT CLAIMS ON THE SAME HISTORIC APPROPRIATION OF WATER. IT APPEARS THAT ONLY ONE WATER RIGHT IS INVOLVED. *
****

A BETTER UNDERSTANDING OF YOUR CLAIMED WATER RIGHT CAN BE OBTAINED BY COMPARING YOUR RIGHT WITH OTHER CLAIMS IN THE BASIN. FOR EXAMPLE, COMPARE PRIORITY DATES, FLOW RATES, VOLUMES, OR ACRES IRRIGATED. ALSO, YOUR WATER RIGHT MAY BE SUBJECT TO WATER RIGHTS IN ADJOINING BASINS OR SUBBASINS AS WELL AS BEING SUBJECT TO OTHER RIGHTS ON YOUR SOURCE OF SUPPLY. FINALLY, YOUR WATER RIGHT MAY BE SUBJECT TO INDIAN RESERVED AND FEDERAL RESERVED WATER RIGHTS.

COMPLETE DETAILS REGARDING THE DNRC EXAMINATION RESULTS AND RELATED MATERIALS CAN BE REVIEWED AT THE OFFICE LOCATIONS IDENTIFIED IN THE DOCUMENT ENTITLED "NOTICE OF ENTRY OF TEMPORARY PRELIMINARY DECREE AND NOTICE OF AVAILABILITY."

SEE GENERAL FINDINGS OF FACT AND CONCLUSIONS OF LAW FOR FURTHER EXPLANATION OF YOUR CLAIMED WATER RIGHT. THESE FINDINGS CAN BE FOUND AS INDICATED IN THE DOCUMENT ENTITLED "NOTICE OF ENTRY OF TEMPORARY PRELIMINARY DECREE AND NOTICE OF AVAILABILITY." IF YOU NEED OBJECTION FORMS, OR HAVE QUESTIONS ABOUT WATER COURT PROCEDURES OR CHANGES TO YOUR RIGHT, YOU CAN CONTACT THE WATER COURT BY CALLING 1-800-624-3270 (WITHIN MONTANA ONLY) OR 1-406-586-4364, OR BY WRITING TO P.O. BOX 879, BOZEMAN MT 59771-0879.

04/11/94
PAGE 1,539

TEMPORARY PRELIMINARY DECREE
SOUTH END SUBBASIN - BITTERROOT RIVER
BASIN 76H
ABSTRACT OF WATER RIGHT CLAIM

WATER*RIGHT*NUMBER*76H*-W-099889-00

IMPORTANT NOTICE

YOUR WATER RIGHT AS SHOWN ON THIS ABSTRACT MAY HAVE CHANGES FROM YOUR WATER RIGHT AS CLAIMED OR AMENDED. AN ASTERISK (*) HAS BEEN PLACED NEXT TO EACH ITEM CHANGED BY THE DEPARTMENT OF NATURAL RESOURCES AND CONSERVATION (DNRC) DURING THE EXAMINATION PROCESS. THESE CHANGES ARE AUTHORIZED BY THE MONTANA WATER COURT OR THE WATER RIGHT CLAIM EXAMINATION RULES AS ADOPTED BY THE MONTANA SUPREME COURT.

OBJECTIONS MAY BE FILED ACCORDING TO THE PROCEDURES OUTLINED IN THE DOCUMENT ENTITLED "NOTICE OF ENTRY OF TEMPORARY PRELIMINARY DECREE AND NOTICE OF AVAILABILITY." UNLESS OBJECTED TO OR CALLED IN ON MOTION OF THE MONTANA WATER COURT IN THIS DECREE OR IN THE PRELIMINARY DECREE, THE ELEMENTS OF THIS CLAIMED WATER RIGHT WILL APPEAR IN THE FINAL DECREE AS SHOWN ON THIS ABSTRACT. (SEE SECTION 85-2-233, MONTANA CODE ANNOTATED.)

OWNERS: BATTERTON, ROBERT V & BARBARA C TRUST
5323 SOLADAD RANCHO COURT
SAN DIEGO CA 92109

PURPOSE (USE): STOCK

SOURCE: HUGHES CREEK
SOURCE TYPE: SURFACE WATER

PRIORITY DATE: AUGUST 29, 1921
TYPE OF HISTORICAL RIGHT: FILED

* FLOW RATE: NO FLOW RATE HAS BEEN DECREED BECAUSE THIS USE CONSISTS OF STOCK DRINKING DIRECTLY FROM THE SOURCE, OR FROM A DITCH SYSTEM.

* VOLUME: THIS WATER RIGHT INCLUDES THE AMOUNT OF WATER CONSUMPTIVELY USED FOR STOCK WATERING PURPOSES AT THE RATE OF 30 GALLONS PER DAY PER ANIMAL UNIT. ANIMAL UNITS SHALL BE BASED ON REASONABLE CARRYING CAPACITY AND HISTORICAL USE OF THE AREA SERVICED BY THIS WATER SOURCE.

PERIOD OF USE: MARCH 01 TO NOVEMBER 30

POINT OF DIVERSION AND MEANS OF DIVERSION:

	LOT	BLK	QTR	SEC	SEC	TWP	RGE	COUNTY	MEANS
01			SWNWNW	02	03S	22W	RAVALLI		HEADGATE

DITCH NAME: SOPHER DITCH

* PLACE OF USE FOR STOCK:

ACRES		LOT	BLK	QTR	SEC	SEC	TWP	RGE	COUNTY
001	(GOVT)	5		SESW	34	02S	22W	RAVALLI	
002				NESW	34	02S	22W	RAVALLI	

REMARKS:

TEMPORARY PRELIMINARY DECREE
SOUTH END SUBBASIN - BITTERROOT RIVER
BASIN 76H
ABSTRACT OF WATER RIGHT CLAIM

WATER*RIGHT*NUMBER*76H*-W-099889-00*(CONTINUED)

REMARKS CONTINUED:

THE WATER RIGHTS LISTED FOLLOWING THIS STATEMENT ARE MULTIPLE USES OF THE SAME RIGHT. THE USE OF THE RIGHT FOR SEVERAL PURPOSES DOES NOT INCREASE THE EXTENT OF THE WATER RIGHT. RATHER IT DECREES THE RIGHT TO ALTERNATE AND EXCHANGE THE USE (PURPOSE) OF THE WATER IN ACCORD WITH HISTORICAL PRACTICES. W099887-00, W099889-00.

NOTICE OF WATER RIGHT TRANSFER RECEIVED 12/24/86.

NOTICE OF WATER RIGHT TRANSFER RECEIVED 06/18/93.

****
* THE DNRC EXAMINATION OF THIS CLAIM FOUND NO SIGNIFICANT FACTS, *
* DATA, OR ISSUES TO REPORT TO THE WATER COURT. *
****

A BETTER UNDERSTANDING OF YOUR CLAIMED WATER RIGHT CAN BE OBTAINED BY COMPARING YOUR RIGHT WITH OTHER CLAIMS IN THE BASIN. FOR EXAMPLE, COMPARE PRIORITY DATES, FLOW RATES, VOLUMES, OR ACRES IRRIGATED. ALSO, YOUR WATER RIGHT MAY BE SUBJECT TO WATER RIGHTS IN ADJOINING BASINS OR SUBBASINS AS WELL AS BEING SUBJECT TO OTHER RIGHTS ON YOUR SOURCE OF SUPPLY. FINALLY, YOUR WATER RIGHT MAY BE SUBJECT TO INDIAN RESERVED AND FEDERAL RESERVED WATER RIGHTS.

COMPLETE DETAILS REGARDING THE DNRC EXAMINATION RESULTS AND RELATED MATERIALS CAN BE REVIEWED AT THE OFFICE LOCATIONS IDENTIFIED IN THE DOCUMENT ENTITLED "NOTICE OF ENTRY OF TEMPORARY PRELIMINARY DECREE AND NOTICE OF AVAILABILITY."

SEE GENERAL FINDINGS OF FACT AND CONCLUSIONS OF LAW FOR FURTHER EXPLANATION OF YOUR CLAIMED WATER RIGHT. THESE FINDINGS CAN BE FOUND AS INDICATED IN THE DOCUMENT ENTITLED "NOTICE OF ENTRY OF TEMPORARY PRELIMINARY DECREE AND NOTICE OF AVAILABILITY." IF YOU NEED OBJECTION FORMS, OR HAVE QUESTIONS ABOUT WATER COURT PROCEDURES OR CHANGES TO YOUR RIGHT, YOU CAN CONTACT THE WATER COURT BY CALLING 1-800-624-3270 (WITHIN MONTANA ONLY) OR 1-406-586-4364, OR BY WRITING TO P.O. BOX 879, BOZEMAN MT 59771-0879.

TEMPORARY PRELIMINARY DECREE
SOUTH END SUBBASIN - BITTERROOT RIVER
BASIN 76H
ABSTRACT OF WATER RIGHT CLAIM

WATER*RIGHT*NUMBER*76H*-W-099890-00

IMPORTANT NOTICE

YOUR WATER RIGHT AS SHOWN ON THIS ABSTRACT MAY HAVE CHANGES FROM YOUR WATER RIGHT AS CLAIMED OR AMENDED. AN ASTERISK (*) HAS BEEN PLACED NEXT TO EACH ITEM CHANGED BY THE DEPARTMENT OF NATURAL RESOURCES AND CONSERVATION (DNRC) DURING THE EXAMINATION PROCESS. THESE CHANGES ARE AUTHORIZED BY THE MONTANA WATER COURT OR THE WATER RIGHT CLAIM EXAMINATION RULES AS ADOPTED BY THE MONTANA SUPREME COURT.

OBJECTIONS MAY BE FILED ACCORDING TO THE PROCEDURES OUTLINED IN THE DOCUMENT ENTITLED "NOTICE OF ENTRY OF TEMPORARY PRELIMINARY DECREE AND NOTICE OF AVAILABILITY." UNLESS OBJECTED TO OR CALLED IN ON MOTION OF THE MONTANA WATER COURT IN THIS DECREE OR IN THE PRELIMINARY DECREE, THE ELEMENTS OF THIS CLAIMED WATER RIGHT WILL APPEAR IN THE FINAL DECREE AS SHOWN ON THIS ABSTRACT. (SEE SECTION 85-2-233, MONTANA CODE ANNOTATED.)

OWNERS: BATTERTON, ROBERT V & BARBARA C TRUST
5323 SOLABAD RANCHO COURT
SAN DIEGO CA 92109

PURPOSE (USE): POWER GENERATION

SAWMILL POWER GENERATION

SOURCE: HUGHES CREEK
SOURCE TYPE: SURFACE WATER

PRIORITY DATE: NOVEMBER 18, 1925
TYPE OF HISTORICAL RIGHT: FILED

FLOW RATE: 20.00 CFS

VOLUME: 2,400.00 AF

PERIOD OF USE: MARCH 01 TO NOVEMBER 30

POINT OF DIVERSION AND MEANS OF DIVERSION:

	LOT	BLK	QTR SEC	SEC	TWP	RGE	COUNTY	MEANS
01			SWNWNW	02	03S	22W	RAVALLI	HEADGATE

DITCH NAME: SOPHER DITCH

PLACE OF USE FOR POWER GENERATION:

	ACRES	LOT	BLK	QTR SEC	SEC	TWP	RGE	COUNTY
001	(GOVT) 005			NESW	34	02S	22W	RAVALLI

REMARKS:

THE WATER RIGHTS LISTED FOLLOWING THIS STATEMENT ARE MULTIPLE USES OF THE SAME RIGHT. THE USE OF THIS RIGHT FOR SEVERAL PURPOSES DOES NOT INCREASE THE EXTENT OF THE WATER RIGHT. RATHER IT DECREES THE RIGHT TO ALTERNATE AND EXCHANGE THE USE (PURPOSE) OF THE WATER IN ACCORD WITH HISTORICAL PRACTICES.

TEMPORARY PRELIMINARY DECREE
SOUTH END SUBBASIN - BITTERROOT RIVER
BASIN 76H
ABSTRACT OF WATER RIGHT CLAIM

WATER*RIGHT*NUMBER*76H*-W-099890-00*(CONTINUED)

REMARKS CONTINUED:

W099888-00, W099890-00.

NOTICE OF WATER RIGHT TRANSFER RECEIVED 12/24/86.

NOTICE OF WATER RIGHT TRANSFER RECEIVED 06/18/93.

```
**********************************************************************
*  THE FOLLOWING ISSUES WERE IDENTIFIED BY THE DNRC DURING ITS       *
*  EXAMINATION OF THIS WATER RIGHT CLAIM.  THESE ISSUES MAY REMAIN   *
*  UNRESOLVED IF NO OBJECTIONS ARE FILED.                            *
*                                                                    *
*                                                                    *
*                                                                    *
*        THE CLAIMED FLOW RATE WAS NOT EXAMINED BECAUSE NO           *
*        FLOW RATE GUIDELINES FOR THIS PURPOSE HAVE BEEN             *
*        ESTABLISHED BY THE CLAIM EXAMINATION RULES.                 *
*                                                                    *
*        THE PRIORITY DATE IS QUESTIONABLE. THE RESERVOIR AND        *
*        POWER GENERATION QUESTIONNAIRES, DATED 01/28/92,            *
*        STATES THAT WATER FROM HUGHES CREEK WAS FIRST USED FOR      *
*        THE CLAIMED PURPOSE IN 1975.                                *
*                                                                    *
*        THE USE OF THIS WATER APPEARS TO BE LARGELY                 *
*        NON-CONSUMPTIVE.                                            *
*                                                                    *
*        THE CLAIMED VOLUME WAS NOT EXAMINED AS NO VOLUME            *
*        GUIDELINES FOR THIS PURPOSE HAVE BEEN ESTABLISHED BY        *
*        THE CLAIM EXAMINATION RULES.                                *
*                                                                    *
*                                                                    *
**********************************************************************
```

A BETTER UNDERSTANDING OF YOUR CLAIMED WATER RIGHT CAN BE OBTAINED BY COMPARING YOUR RIGHT WITH OTHER CLAIMS IN THE BASIN. FOR EXAMPLE, COMPARE PRIORITY DATES, FLOW RATES, VOLUMES, OR ACRES IRRIGATED. ALSO, YOUR WATER RIGHT MAY BE SUBJECT TO WATER RIGHTS IN ADJOINING BASINS OR SUBBASINS AS WELL AS BEING SUBJECT TO OTHER RIGHTS ON YOUR SOURCE OF SUPPLY. FINALLY, YOUR WATER RIGHT MAY BE SUBJECT TO INDIAN RESERVED AND FEDERAL RESERVED WATER RIGHTS.

COMPLETE DETAILS REGARDING THE DNRC EXAMINATION RESULTS AND RELATED MATERIALS CAN BE REVIEWED AT THE OFFICE LOCATIONS IDENTIFIED IN THE DOCUMENT ENTITLED "NOTICE OF ENTRY OF TEMPORARY PRELIMINARY DECREE AND NOTICE OF AVAILABILITY."

SEE GENERAL FINDINGS OF FACT AND CONCLUSIONS OF LAW FOR FURTHER EXPLANATION OF YOUR CLAIMED WATER RIGHT. THESE FINDINGS CAN BE FOUND AS INDICATED IN THE DOCUMENT ENTITLED "NOTICE OF ENTRY OF TEMPORARY PRELIMINARY DECREE AND NOTICE OF AVAILABILITY." IF YOU NEED OBJECTION FORMS, OR HAVE QUESTIONS ABOUT WATER COURT PROCEDURES OR CHANGES TO YOUR RIGHT, YOU CAN CONTACT THE WATER COURT BY CALLING 1-800-624-3270 (WITHIN MONTANA ONLY) OR 1-406-586-4364, OR BY WRITING TO P.O. BOX 879, BOZEMAN MT 59771-0879.

04/11/94
PAGE 1,543

TEMPORARY PRELIMINARY DECREE
SOUTH END SUBBASIN - BITTERROOT RIVER
BASIN 76H
ABSTRACT OF WATER RIGHT CLAIM

WATER*RIGHT*NUMBER*76H*-W-099891-00

IMPORTANT NOTICE

YOUR WATER RIGHT AS SHOWN ON THIS ABSTRACT MAY HAVE CHANGES FROM YOUR WATER RIGHT AS CLAIMED OR AMENDED. AN ASTERISK (*) HAS BEEN PLACED NEXT TO EACH ITEM CHANGED BY THE DEPARTMENT OF NATURAL RESOURCES AND CONSERVATION (DNRC) DURING THE EXAMINATION PROCESS. THESE CHANGES ARE AUTHORIZED BY THE MONTANA WATER COURT OR THE WATER RIGHT CLAIM EXAMINATION RULES AS ADOPTED BY THE MONTANA SUPREME COURT.

OBJECTIONS MAY BE FILED ACCORDING TO THE PROCEDURES OUTLINED IN THE DOCUMENT ENTITLED "NOTICE OF ENTRY OF TEMPORARY PRELIMINARY DECREE AND NOTICE OF AVAILABILITY." UNLESS OBJECTED TO OR CALLED IN ON MOTION OF THE MONTANA WATER COURT IN THIS DECREE OR IN THE PRELIMINARY DECREE, THE ELEMENTS OF THIS CLAIMED WATER RIGHT WILL APPEAR IN THE FINAL DECREE AS SHOWN ON THIS ABSTRACT. (SEE SECTION 85-2-233, MONTANA CODE ANNOTATED.)

OWNERS: GRAVES DALE L
PO BOX 293
DARBY MT 59829-0293

PURPOSE (USE): DOMESTIC

SOURCE: UNNAMED TRIBUTARY OF BITTERROOT RIVER
SOURCE TYPE: SURFACE WATER

* PRIORITY DATE: DECEMBER 31, 1931
TYPE OF HISTORICAL RIGHT: USE

FLOW RATE: 35.00 GPM (.08 CFS)

VOLUME: 1.60 AF

(NUMBER OF HOUSEHOLDS: 1)

MAXIMUM ACRES: 2.50

PERIOD OF USE: JANUARY 01 TO DECEMBER 31

* POINT OF DIVERSION AND MEANS OF DIVERSION:

	LOT	BLK	QTR SEC	SEC	TWP	RGE	COUNTY	MEANS
01			SESENE	23	03N	21W	RAVALLI	PIPELINE

* PLACE OF USE FOR DOMESTIC:

	ACRES	LOT	BLK	QTR SEC	SEC	TWP	RGE	COUNTY
001	2.50			NWNESE	23	03N	21W	RAVALLI
TOTAL	2.50							

REMARKS:

THE FOLLOWING ELEMENTS WERE AMENDED BY THE CLAIMANT ON 04/11/91: FLOW RATE, MAXIMUM ACRES, PLACE OF USE.

THE OWNER OF WATER RIGHT WAS AMENDED BY THE CLAIMANT ON 06/20/91.

TEMPORARY PRELIMINARY DECREE
SOUTH END SUBBASIN - BITTERROOT RIVER
BASIN 76H
ABSTRACT OF WATER RIGHT CLAIM

WATER*RIGHT*NUMBER*76H*-W-099891-00*(CONTINUED)

REMARKS CONTINUED:

****
* THE DNRC EXAMINATION OF THIS CLAIM FOUND NO SIGNIFICANT FACTS, *
* DATA, OR ISSUES TO REPORT TO THE WATER COURT. *
****

A BETTER UNDERSTANDING OF YOUR CLAIMED WATER RIGHT CAN BE OBTAINED BY COMPARING YOUR RIGHT WITH OTHER CLAIMS IN THE BASIN. FOR EXAMPLE, COMPARE PRIORITY DATES, FLOW RATES, VOLUMES, OR ACRES IRRIGATED. ALSO, YOUR WATER RIGHT MAY BE SUBJECT TO WATER RIGHTS IN ADJOINING BASINS OR SUBBASINS AS WELL AS BEING SUBJECT TO OTHER RIGHTS ON YOUR SOURCE OF SUPPLY. FINALLY, YOUR WATER RIGHT MAY BE SUBJECT TO INDIAN RESERVED AND FEDERAL RESERVED WATER RIGHTS.

COMPLETE DETAILS REGARDING THE DNRC EXAMINATION RESULTS AND RELATED MATERIALS CAN BE REVIEWED AT THE OFFICE LOCATIONS IDENTIFIED IN THE DOCUMENT ENTITLED "NOTICE OF ENTRY OF TEMPORARY PRELIMINARY DECREE AND NOTICE OF AVAILABILITY."

SEE GENERAL FINDINGS OF FACT AND CONCLUSIONS OF LAW FOR FURTHER EXPLANATION OF YOUR CLAIMED WATER RIGHT. THESE FINDINGS CAN BE FOUND AS INDICATED IN THE DOCUMENT ENTITLED "NOTICE OF ENTRY OF TEMPORARY PRELIMINARY DECREE AND NOTICE OF AVAILABILITY." IF YOU NEED OBJECTION FORMS, OR HAVE QUESTIONS ABOUT WATER COURT PROCEDURES OR CHANGES TO YOUR RIGHT, YOU CAN CONTACT THE WATER COURT BY CALLING 1-800-624-3270 (WITHIN MONTANA ONLY) OR 1-406-586-4364, OR BY WRITING TO P.O. BOX 879, BOZEMAN MT 59771-0879.

04/11/94
PAGE 1,545

TEMPORARY PRELIMINARY DECREE
SOUTH END SUBBASIN - BITTERROOT RIVER
BASIN 76H
ABSTRACT OF WATER RIGHT CLAIM

WATER*RIGHT*NUMBER*76H*-W-099892-00

IMPORTANT NOTICE

YOUR WATER RIGHT AS SHOWN ON THIS ABSTRACT MAY HAVE CHANGES FROM YOUR WATER RIGHT AS CLAIMED OR AMENDED. AN ASTERISK (*) HAS BEEN PLACED NEXT TO EACH ITEM CHANGED BY THE DEPARTMENT OF NATURAL RESOURCES AND CONSERVATION (DNRC) DURING THE EXAMINATION PROCESS. THESE CHANGES ARE AUTHORIZED BY THE MONTANA WATER COURT OR THE WATER RIGHT CLAIM EXAMINATION RULES AS ADOPTED BY THE MONTANA SUPREME COURT.

OBJECTIONS MAY BE FILED ACCORDING TO THE PROCEDURES OUTLINED IN THE DOCUMENT ENTITLED "NOTICE OF ENTRY OF TEMPORARY PRELIMINARY DECREE AND NOTICE OF AVAILABILITY." UNLESS OBJECTED TO OR CALLED IN ON MOTION OF THE MONTANA WATER COURT IN THIS DECREE OR IN THE PRELIMINARY DECREE, THE ELEMENTS OF THIS CLAIMED WATER RIGHT WILL APPEAR IN THE FINAL DECREE AS SHOWN ON THIS ABSTRACT. (SEE SECTION 85-2-233, MONTANA CODE ANNOTATED.)

OWNERS:

FOX	CARL	L		
150 SINOPAH				
HAMILTON		MT	59840	
FOX	NANCY	E		
150 SINOPAH				
HAMILTON		MT	59840	
FOX	SUZETTE			
150 SINOPAH				
HAMILTON		MT	59840	
FOX	KEVIN			
150 SINOPAH				
HAMILTON		MT	59840	
GREEN	RICHARD	M		
160 SILVER BOW MEADOWS				
VICTOR		MT	59875	
HUHTANEN	DALE	E		
2441 OLD DARBY RD				
HAMILTON		MT	59840	
MITTY	WAYNE	E		
2247 OLD DARBY RD				
HAMILTON		MT	59840	
SIMBA GROUP, A GENERAL PARTNERSHIP				
90 EL CAMINO REAL				
BURLINGAME		CA	94010	
GREEN	MARGARET	A		
160 SILVERBOW MEADOWS				
VICTOR		MT	59875	
HUHTANEN	DIANNE	C		
2441 OLD DARBY RD				
HAMILTON		MT	59840	

TRANSFER PROCESSED TO ADD NEW OWNERS. THE WATER RIGHT WILL BE SPLIT INTO SEPARATE OWNERSHIPS AFTER FINAL DECREE.

PURPOSE (USE): IRRIGATION

TEMPORARY PRELIMINARY DECREE
SOUTH END SUBBASIN - BITTERROOT RIVER
BASIN 76H
ABSTRACT OF WATER RIGHT CLAIM

WATER RIGHT NUMBER 76H-W-099892-00 (CONTINUED)

PURPOSE CONTINUED:

TYPE OF IRRIGATION SYSTEM: SPRINKLER/FLOOD

SOURCE: ROCK CREEK
SOURCE TYPE: SURFACE WATER

PRIORITY DATE: JULY 20, 1889
TYPE OF HISTORICAL RIGHT: FILED

FLOW RATE: 2.00 CFS

* VOLUME: THE TOTAL VOLUME OF THIS WATER RIGHT SHALL NOT EXCEED THE AMOUNT PUT TO HISTORICAL AND BENEFICIAL USE.

CLIMATIC AREA: 3

MAXIMUM ACRES: 80.00

PERIOD OF USE: APRIL 01 TO OCTOBER 19

* POINT OF DIVERSION AND MEANS OF DIVERSION:

	LOT	BLK	QTR SEC	SEC	TWP	RGE	COUNTY	MEANS
01			SWSWSW	28	04N	21W	RAVALLI	HEADGATE

DITCH NAME: DURLAND DITCH

PLACE OF USE FOR IRRIGATION:

	ACRES	LOT	BLK	QTR SEC	SEC	TWP	RGE	COUNTY
001	30.00			NWNW	23	04N	21W	RAVALLI
002	10.00			NENE	22	04N	21W	RAVALLI
003	20.00			SESE	15	04N	21W	RAVALLI
004	10.00			NESE	15	04N	21W	RAVALLI
005	10.00			SENE	15	04N	21W	RAVALLI
TOTAL	80.00							

REMARKS:

NOTICE OF WATER RIGHT TRANSFER RECEIVED 06/23/86.
NOTICE OF WATER RIGHT TRANSFER RECEIVED 11/01/89.
NOTICE OF WATER RIGHT TRANSFER RECEIVED 01/09/90.
NOTICE OF WATER RIGHT TRANSFER RECEIVED 07/27/90.

***

TEMPORARY PRELIMINARY DECREE
SOUTH END SUBBASIN - BITTERROOT RIVER
BASIN 76H
ABSTRACT OF WATER RIGHT CLAIM

WATER*RIGHT*NUMBER*76H*-W-099892-00*(CONTINUED)

REMARKS CONTINUED:

```
*                                                                              *
*         THE RAVALLI COUNTY WATER RESOURCES SURVEY (1958)                     *
*         APPEARS TO INDICATE 34.00 ACRES IRRIGATED.                           *
*         A DESCRIPTION OF THESE ACRES IS IN THE CLAIM FILE.                   *
*                                                                              *
*                                                                              *
********************************************************************************
```

A BETTER UNDERSTANDING OF YOUR CLAIMED WATER RIGHT CAN BE OBTAINED BY COMPARING YOUR RIGHT WITH OTHER CLAIMS IN THE BASIN. FOR EXAMPLE, COMPARE PRIORITY DATES, FLOW RATES, VOLUMES, OR ACRES IRRIGATED. ALSO, YOUR WATER RIGHT MAY BE SUBJECT TO WATER RIGHTS IN ADJOINING BASINS OR SUBBASINS AS WELL AS BEING SUBJECT TO OTHER RIGHTS ON YOUR SOURCE OF SUPPLY. FINALLY, YOUR WATER RIGHT MAY BE SUBJECT TO INDIAN RESERVED AND FEDERAL RESERVED WATER RIGHTS.

COMPLETE DETAILS REGARDING THE DNRC EXAMINATION RESULTS AND RELATED MATERIALS CAN BE REVIEWED AT THE OFFICE LOCATIONS IDENTIFIED IN THE DOCUMENT ENTITLED "NOTICE OF ENTRY OF TEMPORARY PRELIMINARY DECREE AND NOTICE OF AVAILABILITY."

SEE GENERAL FINDINGS OF FACT AND CONCLUSIONS OF LAW FOR FURTHER EXPLANATION OF YOUR CLAIMED WATER RIGHT. THESE FINDINGS CAN BE FOUND AS INDICATED IN THE DOCUMENT ENTITLED "NOTICE OF ENTRY OF TEMPORARY PRELIMINARY DECREE AND NOTICE OF AVAILABILITY." IF YOU NEED OBJECTION FORMS, OR HAVE QUESTIONS ABOUT WATER COURT PROCEDURES OR CHANGES TO YOUR RIGHT, YOU CAN CONTACT THE WATER COURT BY CALLING 1-800-624-3270 (WITHIN MONTANA ONLY) OR 1-406-586-4364, OR BY WRITING TO P.O. BOX 879, BOZEMAN MT 59771-0879.

04/11/94
PAGE 1,548

TEMPORARY PRELIMINARY DECREE
SOUTH END SUBBASIN - BITTERROOT RIVER
BASIN 76H
ABSTRACT OF WATER RIGHT CLAIM

WATER*RIGHT*NUMBER*76H*-W-099946-00

IMPORTANT NOTICE

YOUR WATER RIGHT AS SHOWN ON THIS ABSTRACT MAY HAVE CHANGES FROM YOUR WATER RIGHT AS CLAIMED OR AMENDED. AN ASTERISK (*) HAS BEEN PLACED NEXT TO EACH ITEM CHANGED BY THE DEPARTMENT OF NATURAL RESOURCES AND CONSERVATION (DNRC) DURING THE EXAMINATION PROCESS. THESE CHANGES ARE AUTHORIZED BY THE MONTANA WATER COURT OR THE WATER RIGHT CLAIM EXAMINATION RULES AS ADOPTED BY THE MONTANA SUPREME COURT.

OBJECTIONS MAY BE FILED ACCORDING TO THE PROCEDURES OUTLINED IN THE DOCUMENT ENTITLED "NOTICE OF ENTRY OF TEMPORARY PRELIMINARY DECREE AND NOTICE OF AVAILABILITY." UNLESS OBJECTED TO OR CALLED IN ON MOTION OF THE MONTANA WATER COURT IN THIS DECREE OR IN THE PRELIMINARY DECREE, THE ELEMENTS OF THIS CLAIMED WATER RIGHT WILL APPEAR IN THE FINAL DECREE AS SHOWN ON THIS ABSTRACT. (SEE SECTION 85-2-233, MONTANA CODE ANNOTATED.)

OWNERS: HALDER JACKIE A
BOX 513
OJO CALIENTE NM 87549

HALDER DAVID L
BOX 513
OJO CALIENTE NM 87549

PURPOSE (USE): IRRIGATION
TYPE OF IRRIGATION SYSTEM: FLOOD

SOURCE: BUNKHOUSE CREEK
SOURCE TYPE: SURFACE WATER

PRIORITY DATE: APRIL 15, 1937
TYPE OF HISTORICAL RIGHT: USE

FLOW RATE: 85.27 GPM (.19 CFS)

* VOLUME: THE TOTAL VOLUME OF THIS WATER RIGHT SHALL NOT EXCEED THE AMOUNT PUT TO HISTORICAL AND BENEFICIAL USE.

CLIMATIC AREA: 3

MAXIMUM ACRES: 7.50

PERIOD OF USE: APRIL 15 TO OCTOBER 19

* POINT OF DIVERSION AND MEANS OF DIVERSION:

	LOT	BLK	QTR SEC	SEC	TWP	RGE	COUNTY	MEANS
01			SESESE	03	03N	21W	RAVALLI	HEADGATE

DITCH NAME: BUNKHOUSE WASTE DITCH

PLACE OF USE FOR IRRIGATION:

	ACRES	LOT	BLK	QTR SEC	SEC	TWP	RGE	COUNTY
001	1.00		5	NWNWSW	02	03N	21W	RAVALLI
002	6.50		5	NENESE	03	03N	21W	RAVALLI
TOTAL	7.50							

REMARKS:

TEMPORARY PRELIMINARY DECREE
SOUTH END SUBBASIN - BITTERROOT RIVER
BASIN 76H
ABSTRACT OF WATER RIGHT CLAIM

WATER*RIGHT*NUMBER*76H*-W-099946-00*(CONTINUED)

REMARKS CONTINUED:

SUBD: LAKE COMO ORCHARDS NO 4

****
* THE FOLLOWING ISSUES WERE IDENTIFIED BY THE DNRC DURING ITS *
* EXAMINATION OF THIS WATER RIGHT CLAIM. THESE ISSUES MAY REMAIN *
* UNRESOLVED IF NO OBJECTIONS ARE FILED. *
*
*
*
* FLOW RATE MAY REQUIRE MODIFICATION BASED ON *
* RESOLUTION OF MAXIMUM ACRES ISSUE. *
*
* THE RAVALLI COUNTY WATER RESOURCES SURVEY (1958) *
* APPEARS TO INDICATE 0.00 ACRES IRRIGATED. *
*
*
****

A BETTER UNDERSTANDING OF YOUR CLAIMED WATER RIGHT CAN BE OBTAINED BY COMPARING YOUR RIGHT WITH OTHER CLAIMS IN THE BASIN. FOR EXAMPLE, COMPARE PRIORITY DATES, FLOW RATES, VOLUMES, OR ACRES IRRIGATED. ALSO, YOUR WATER RIGHT MAY BE SUBJECT TO WATER RIGHTS IN ADJOINING BASINS OR SUBBASINS AS WELL AS BEING SUBJECT TO OTHER RIGHTS ON YOUR SOURCE OF SUPPLY. FINALLY, YOUR WATER RIGHT MAY BE SUBJECT TO INDIAN RESERVED AND FEDERAL RESERVED WATER RIGHTS.

COMPLETE DETAILS REGARDING THE DNRC EXAMINATION RESULTS AND RELATED MATERIALS CAN BE REVIEWED AT THE OFFICE LOCATIONS IDENTIFIED IN THE DOCUMENT ENTITLED "NOTICE OF ENTRY OF TEMPORARY PRELIMINARY DECREE AND NOTICE OF AVAILABILITY."

SEE GENERAL FINDINGS OF FACT AND CONCLUSIONS OF LAW FOR FURTHER EXPLANATION OF YOUR CLAIMED WATER RIGHT. THESE FINDINGS CAN BE FOUND AS INDICATED IN THE DOCUMENT ENTITLED "NOTICE OF ENTRY OF TEMPORARY PRELIMINARY DECREE AND NOTICE OF AVAILABILITY." IF YOU NEED OBJECTION FORMS, OR HAVE QUESTIONS ABOUT WATER COURT PROCEDURES OR CHANGES TO YOUR RIGHT, YOU CAN CONTACT THE WATER COURT BY CALLING 1-800-624-3270 (WITHIN MONTANA ONLY) OR 1-406-586-4364, OR BY WRITING TO P.O. BOX 879, BOZEMAN MT 59771-0879.

TEMPORARY PRELIMINARY DECREE
SOUTH END SUBBASIN - BITTERROOT RIVER
BASIN 76H
ABSTRACT OF WATER RIGHT CLAIM

WATER*RIGHT*NUMBER*76H*-W-100115-00

IMPORTANT NOTICE

YOUR WATER RIGHT AS SHOWN ON THIS ABSTRACT MAY HAVE CHANGES FROM YOUR WATER RIGHT AS CLAIMED OR AMENDED. AN ASTERISK (*) HAS BEEN PLACED NEXT TO EACH ITEM CHANGED BY THE DEPARTMENT OF NATURAL RESOURCES AND CONSERVATION (DNRC) DURING THE EXAMINATION PROCESS. THESE CHANGES ARE AUTHORIZED BY THE MONTANA WATER COURT OR THE WATER RIGHT CLAIM EXAMINATION RULES AS ADOPTED BY THE MONTANA SUPREME COURT.

OBJECTIONS MAY BE FILED ACCORDING TO THE PROCEDURES OUTLINED IN THE DOCUMENT ENTITLED "NOTICE OF ENTRY OF TEMPORARY PRELIMINARY DECREE AND NOTICE OF AVAILABILITY." UNLESS OBJECTED TO OR CALLED IN ON MOTION OF THE MONTANA WATER COURT IN THIS DECREE OR IN THE PRELIMINARY DECREE, THE ELEMENTS OF THIS CLAIMED WATER RIGHT WILL APPEAR IN THE FINAL DECREE AS SHOWN ON THIS ABSTRACT. (SEE SECTION 85-2-233, MONTANA CODE ANNOTATED.)

OWNERS: HARDING, TISH E ESTATE OF
PO BOX 389
HAMILTON MT 59840

PADDOCK FERN
2671 OLD DARBY RD
DARBY MT 59829

PADDOCK ANNA MAE
2671 OLD DARBY RD
DARBY MT 59829

PADDOCK JAMES J
2671 OLD DARBY RD
DARBY MT 59829

BERARD R MICHAEL
640 PIROPO CT
CAMARILLO CA 93010

BERARD CARLEEN M
640 PIROPO CT
CAMARILLO CA 93010

TRANSFER PROCESSED TO ADD NEW OWNERS. THE WATER RIGHT WILL BE SPLIT INTO SEPARATE OWNERSHIPS AFTER FINAL DECREE.

PURPOSE (USE): IRRIGATION
TYPE OF IRRIGATION SYSTEM: FLOOD

SOURCE: ROCK CREEK
SOURCE TYPE: SURFACE WATER

PRIORITY DATE: MAY 08, 1883
TYPE OF HISTORICAL RIGHT: FILED

* FLOW RATE: 2.54 CFS

THE FLOW RATE OF THIS WATER RIGHT HAS BEEN REDUCED TO THE 17 GPM PER ACRE GUIDELINE. THE FLOW RATE MAY BE CONTESTED BY PROPER OBJECTION.

* VOLUME: THE TOTAL VOLUME OF THIS WATER RIGHT SHALL NOT EXCEED THE AMOUNT PUT TO HISTORICAL AND BENEFICIAL USE.

TEMPORARY PRELIMINARY DECREE
SOUTH END SUBBASIN - BITTERROOT RIVER
BASIN 76H
ABSTRACT OF WATER RIGHT CLAIM

WATER RIGHT NUMBER 76H-W-100115-00 (CONTINUED)

VOLUME CONTINUED:

CLIMATIC AREA: 3

* MAXIMUM ACRES: 67.00

PERIOD OF USE: APRIL 15 TO OCTOBER 19

POINT OF DIVERSION AND MEANS OF DIVERSION:

	LOT	BLK	QTR SEC	SEC	TWP	RGE	COUNTY	MEANS
01			SWSESW	23	04N	21W	RAVALLI	HEADGATE
02			SWSWSW	23	04N	21W	RAVALLI	HEADGATE

DITCH NAME FOR DIVERSION NO. 01 IS:
SLAWVER B DITCH

DITCH NAME FOR DIVERSION NO. 02 IS:
SHERRIL DITCH

* PLACE OF USE FOR IRRIGATION:

	ACRES	LOT	BLK	QTR SEC	SEC	TWP	RGE	COUNTY
001	37.00			SENW	23	04N	21W	RAVALLI
002	28.00			NESW	23	04N	21W	RAVALLI
003	1.00			SWSWNE	23	04N	21W	RAVALLI
004	1.00			NWSWNE	23	04N	21W	RAVALLI
TOTAL	67.00							

REMARKS:

NOTICE OF WATER RIGHT TRANSFER RECEIVED 09/26/89.
NOTICE OF WATER RIGHT TRANSFER RECEIVED 10/16/89.
NOTICE OF WATER RIGHT TRANSFER RECEIVED 07/27/90.
NOTICE OF WATER RIGHT TRANSFER RECEIVED 01/14/91.

****
* THE DNRC EXAMINATION OF THIS CLAIM FOUND NO SIGNIFICANT FACTS, *
* DATA, OR ISSUES TO REPORT TO THE WATER COURT. *
****

A BETTER UNDERSTANDING OF YOUR CLAIMED WATER RIGHT CAN BE OBTAINED BY COMPARING YOUR RIGHT WITH OTHER CLAIMS IN THE BASIN. FOR EXAMPLE, COMPARE PRIORITY DATES, FLOW RATES, VOLUMES, OR ACRES IRRIGATED. ALSO, YOUR WATER RIGHT MAY BE SUBJECT TO WATER RIGHTS IN ADJOINING BASINS OR SUBBASINS AS WELL AS BEING SUBJECT TO OTHER RIGHTS ON YOUR SOURCE OF SUPPLY. FINALLY, YOUR WATER RIGHT MAY BE SUBJECT TO INDIAN RESERVED AND FEDERAL RESERVED WATER RIGHTS.

COMPLETE DETAILS REGARDING THE DNRC EXAMINATION RESULTS AND RELATED MATERIALS CAN BE REVIEWED AT THE OFFICE LOCATIONS IDENTIFIED IN THE DOCUMENT ENTITLED "NOTICE OF ENTRY OF TEMPORARY PRELIMINARY DECREE AND NOTICE OF AVAILABILITY."

SEE GENERAL FINDINGS OF FACT AND CONCLUSIONS OF LAW FOR FURTHER EXPLANATION OF YOUR CLAIMED WATER RIGHT. THESE FINDINGS CAN BE FOUND AS INDICATED IN THE DOCUMENT ENTITLED "NOTICE OF ENTRY OF TEMPORARY PRELIMINARY DECREE AND NOTICE OF AVAILABILITY." IF YOU NEED OBJECTION FORMS, OR HAVE QUESTIONS ABOUT WATER COURT PROCEDURES OR CHANGES TO YOUR RIGHT, YOU CAN CONTACT THE WATER COURT BY CALLING 1-800-624-3270 (WITHIN MONTANA ONLY) OR 1-406-586-4364, OR BY WRITING TO P.O. BOX 879, BOZEMAN MT 59771-0879.

TEMPORARY PRELIMINARY DECREE
SOUTH END SUBBASIN - BITTERROOT RIVER
BASIN 76H
ABSTRACT OF WATER RIGHT CLAIM

WATER*RIGHT*NUMBER*76H*-W-100125-00

IMPORTANT NOTICE

YOUR WATER RIGHT AS SHOWN ON THIS ABSTRACT MAY HAVE CHANGES FROM YOUR WATER RIGHT AS CLAIMED OR AMENDED. AN ASTERISK (*) HAS BEEN PLACED NEXT TO EACH ITEM CHANGED BY THE DEPARTMENT OF NATURAL RESOURCES AND CONSERVATION (DNRC) DURING THE EXAMINATION PROCESS. THESE CHANGES ARE AUTHORIZED BY THE MONTANA WATER COURT OR THE WATER RIGHT CLAIM EXAMINATION RULES AS ADOPTED BY THE MONTANA SUPREME COURT.

OBJECTIONS MAY BE FILED ACCORDING TO THE PROCEDURES OUTLINED IN THE DOCUMENT ENTITLED "NOTICE OF ENTRY OF TEMPORARY PRELIMINARY DECREE AND NOTICE OF AVAILABILITY." UNLESS OBJECTED TO OR CALLED IN ON MOTION OF THE MONTANA WATER COURT IN THIS DECREE OR IN THE PRELIMINARY DECREE, THE ELEMENTS OF THIS CLAIMED WATER RIGHT WILL APPEAR IN THE FINAL DECREE AS SHOWN ON THIS ABSTRACT. (SEE SECTION 85-2-233, MONTANA CODE ANNOTATED.)

OWNERS: SCHLEPER EARL J
PO BOX 74
DARBY MT 59829

SCHLEPER HELEN E
PO BOX 74
DARBY MT 59829

PURPOSE (USE): IRRIGATION
TYPE OF IRRIGATION SYSTEM: FLOOD

SOURCE: TIN CUP CREEK
SOURCE TYPE: SURFACE WATER

* PRIORITY DATE: APRIL 01, 1884
TYPE OF HISTORICAL RIGHT: DECREED

FLOW RATE: 17.95 GPM (.04 CFS)

* VOLUME: THE TOTAL VOLUME OF THIS WATER RIGHT SHALL NOT EXCEED THE AMOUNT PUT TO HISTORICAL AND BENEFICIAL USE.

CLIMATIC AREA: 3

MAXIMUM ACRES: 1.33

PERIOD OF USE: APRIL 01 TO OCTOBER 31

* POINT OF DIVERSION AND MEANS OF DIVERSION:

	LOT	BLK	QTR SEC	SEC	TWP	RGE	COUNTY	MEANS
01			SWNESW	22	03N	21W	RAVALLI	HEADGATE

MCQUIRK GULCH IS USED AS A NATURAL CARRIER TO CONVEY WATER DIVERTED FROM TIN CUP CREEK TO A SECONDARY POINT OF DIVERSION IN THE SESENE SEC 15 TWP 03N RGE 21W RAVALLI COUNTY.

DITCH NAME: MILL DITCH

* PLACE OF USE FOR IRRIGATION:

ACRES	LOT	BLK	QTR SEC	SEC	TWP	RGE	COUNTY

TEMPORARY PRELIMINARY DECREE
SOUTH END SUBBASIN - BITTERROOT RIVER
BASIN 76H
ABSTRACT OF WATER RIGHT CLAIM

WATER RIGHT NUMBER 76H -W-100125-00 (CONTINUED)

PLACE OF USE CONTINUED:

001	1.33	SESE	10	03N	21W	RAVALLI
TOTAL	1.33					

****
* THE DNRC EXAMINATION OF THIS CLAIM FOUND NO SIGNIFICANT FACTS, *
* DATA, OR ISSUES TO REPORT TO THE WATER COURT. *
****

A BETTER UNDERSTANDING OF YOUR CLAIMED WATER RIGHT CAN BE OBTAINED BY COMPARING YOUR RIGHT WITH OTHER CLAIMS IN THE BASIN. FOR EXAMPLE, COMPARE PRIORITY DATES, FLOW RATES, VOLUMES, OR ACRES IRRIGATED. ALSO, YOUR WATER RIGHT MAY BE SUBJECT TO WATER RIGHTS IN ADJOINING BASINS OR SUBBASINS AS WELL AS BEING SUBJECT TO OTHER RIGHTS ON YOUR SOURCE OF SUPPLY. FINALLY, YOUR WATER RIGHT MAY BE SUBJECT TO INDIAN RESERVED AND FEDERAL RESERVED WATER RIGHTS.

COMPLETE DETAILS REGARDING THE DNRC EXAMINATION RESULTS AND RELATED MATERIALS CAN BE REVIEWED AT THE OFFICE LOCATIONS IDENTIFIED IN THE DOCUMENT ENTITLED "NOTICE OF ENTRY OF TEMPORARY PRELIMINARY DECREE AND NOTICE OF AVAILABILITY."

SEE GENERAL FINDINGS OF FACT AND CONCLUSIONS OF LAW FOR FURTHER EXPLANATION OF YOUR CLAIMED WATER RIGHT. THESE FINDINGS CAN BE FOUND AS INDICATED IN THE DOCUMENT ENTITLED "NOTICE OF ENTRY OF TEMPORARY PRELIMINARY DECREE AND NOTICE OF AVAILABILITY." IF YOU NEED OBJECTION FORMS, OR HAVE QUESTIONS ABOUT WATER COURT PROCEDURES OR CHANGES TO YOUR RIGHT, YOU CAN CONTACT THE WATER COURT BY CALLING 1-800-624-3270 (WITHIN MONTANA ONLY) OR 1-406-586-4364, OR BY WRITING TO P.O. BOX 879, BOZEMAN MT 59771-0879.

TEMPORARY PRELIMINARY DECREE
SOUTH END SUBBASIN - BITTERROOT RIVER
BASIN 76H
ABSTRACT OF WATER RIGHT CLAIM

WATER*RIGHT*NUMBER*76H*-W-100536-00

IMPORTANT NOTICE

YOUR WATER RIGHT AS SHOWN ON THIS ABSTRACT MAY HAVE CHANGES FROM YOUR WATER RIGHT AS CLAIMED OR AMENDED. AN ASTERISK (*) HAS BEEN PLACED NEXT TO EACH ITEM CHANGED BY THE DEPARTMENT OF NATURAL RESOURCES AND CONSERVATION (DNRC) DURING THE EXAMINATION PROCESS. THESE CHANGES ARE AUTHORIZED BY THE MONTANA WATER COURT OR THE WATER RIGHT CLAIM EXAMINATION RULES AS ADOPTED BY THE MONTANA SUPREME COURT.

OBJECTIONS MAY BE FILED ACCORDING TO THE PROCEDURES OUTLINED IN THE DOCUMENT ENTITLED "NOTICE OF ENTRY OF TEMPORARY PRELIMINARY DECREE AND NOTICE OF AVAILABILITY." UNLESS OBJECTED TO OR CALLED IN ON MOTION OF THE MONTANA WATER COURT IN THIS DECREE OR IN THE PRELIMINARY DECREE, THE ELEMENTS OF THIS CLAIMED WATER RIGHT WILL APPEAR IN THE FINAL DECREE AS SHOWN ON THIS ABSTRACT. (SEE SECTION 85-2-233, MONTANA CODE ANNOTATED.)

OWNERS: DARBY SPAR LTD
% E-Z N MINING INC
655 DEEP VALLEY DR SUITE 125
ROLLING HILLS ESTATES CA 90274

* PURPOSE (USE): INDUSTRIAL

FLUORITE CONCENTRATOR MILL

* SOURCE: MANMADE PIT, TRIB OF BITTERROOT RIVER
SOURCE TYPE: GROUNDWATER

PRIORITY DATE: AUGUST 31, 1956
TYPE OF HISTORICAL RIGHT: FILED

FLOW RATE: 600.00 GPM

VOLUME: 1,060.80 AF

PERIOD OF USE: APRIL 01 TO DECEMBER 04

POINT OF DIVERSION AND MEANS OF DIVERSION:

	LOT	BLK	QTR SEC	SEC	TWP	RGE	COUNTY	MEANS
01			NESENW	14	03N	21W	RAVALLI	PIT

THE MEANS OF DIVERSION IS A MANMADE SUMP ADJACENT TO THE BITTERROOT RIVER, CONSISTING OF A 16 FEET DEEP 6 FEET DIAMETER CASED SUMP PIT, FED ADDITIONALLY BY AN 18 INCH BY 100 FEET BURIED PERFORATED PIPE.

* PLACE OF USE FOR INDUSIRIAL:

ACRES	LOT	BLK	QTR SEC	SEC	TWP	RGE	COUNTY
001			E2SENW	14	03N	21W	RAVALLI
002			SWSWNE	14	03N	21W	RAVALLI

TEMPORARY PRELIMINARY DECREE
SOUTH END SUBBASIN - BITTERROOT RIVER
BASIN 76H
ABSTRACT OF WATER RIGHT CLAIM

WATER RIGHT NUMBER 76H-W-100536-00 (CONTINUED)

REMARKS CONTINUED:

```
**************************************************************************
*  THE FOLLOWING ISSUES WERE IDENTIFIED BY THE DNRC DURING ITS           *
*  EXAMINATION OF THIS WATER RIGHT CLAIM.  THESE ISSUES MAY REMAIN       *
*  UNRESOLVED IF NO OBJECTIONS ARE FILED.                                *
*                                                                        *
*                                                                        *
*                                                                        *
*        THE CLAIMED FLOW RATE WAS NOT EXAMINED BECAUSE NO               *
*        FLOW RATE GUIDELINES FOR THIS PURPOSE HAVE BEEN                 *
*        ESTABLISHED BY THE CLAIM EXAMINATION RULES.                     *
*                                                                        *
*        VOLUME MAY BE EXCESSIVE. BASED ON THE FLOW RATE AND             *
*        PERIOD OF USE, THE SYSTEM WOULD HAVE TO RUN MORE THAN           *
*        24 HOURS PER DAY TO DELIVER THE CLAIMED VOLUME. NO              *
*        INFORMATION EXISTS IN THE CLAIM FILE TO CONFIRM                 *
*        THIS FIGURE.                                                    *
*                                                                        *
*        THE CLAIMED VOLUME EXCEEDS MAXIMUM FEASIBLE VOLUME.             *
*        BASED ON THE FLOW RATE AND PERIOD OF USE, THE MAXIMUM           *
*        VOLUME POSSIBLE IS     657.57 ACRE-FEET PER YEAR.               *
*                                                                        *
*                                                                        *
**************************************************************************
```

A BETTER UNDERSTANDING OF YOUR CLAIMED WATER RIGHT CAN BE OBTAINED BY COMPARING YOUR RIGHT WITH OTHER CLAIMS IN THE BASIN. FOR EXAMPLE, COMPARE PRIORITY DATES, FLOW RATES, VOLUMES, OR ACRES IRRIGATED. ALSO, YOUR WATER RIGHT MAY BE SUBJECT TO WATER RIGHTS IN ADJOINING BASINS OR SUBBASINS AS WELL AS BEING SUBJECT TO OTHER RIGHTS ON YOUR SOURCE OF SUPPLY. FINALLY, YOUR WATER RIGHT MAY BE SUBJECT TO INDIAN RESERVED AND FEDERAL RESERVED WATER RIGHTS.

COMPLETE DETAILS REGARDING THE DNRC EXAMINATION RESULTS AND RELATED MATERIALS CAN BE REVIEWED AT THE OFFICE LOCATIONS IDENTIFIED IN THE DOCUMENT ENTITLED "NOTICE OF ENTRY OF TEMPORARY PRELIMINARY DECREE AND NOTICE OF AVAILABILITY."

SEE GENERAL FINDINGS OF FACT AND CONCLUSIONS OF LAW FOR FURTHER EXPLANATION OF YOUR CLAIMED WATER RIGHT. THESE FINDINGS CAN BE FOUND AS INDICATED IN THE DOCUMENT ENTITLED "NOTICE OF ENTRY OF TEMPORARY PRELIMINARY DECREE AND NOTICE OF AVAILABILITY." IF YOU NEED OBJECTION FORMS, OR HAVE QUESTIONS ABOUT WATER COURT PROCEDURES OR CHANGES TO YOUR RIGHT, YOU CAN CONTACT THE WATER COURT BY CALLING 1-800-624-3270 (WITHIN MONTANA ONLY) OR 1-406-586-4364, OR BY WRITING TO P.O. BOX 879, BOZEMAN MT 59771-0879.

TEMPORARY PRELIMINARY DECREE
SOUTH END SUBBASIN - BITTERROOT RIVER
BASIN 76H
ABSTRACT OF WATER RIGHT CLAIM

WATER*RIGHT*NUMBER*76H*-W-100537-00

IMPORTANT NOTICE

YOUR WATER RIGHT AS SHOWN ON THIS ABSTRACT MAY HAVE CHANGES FROM YOUR WATER RIGHT AS CLAIMED OR AMENDED. AN ASTERISK (*) HAS BEEN PLACED NEXT TO EACH ITEM CHANGED BY THE DEPARTMENT OF NATURAL RESOURCES AND CONSERVATION (DNRC) DURING THE EXAMINATION PROCESS. THESE CHANGES ARE AUTHORIZED BY THE MONTANA WATER COURT OR THE WATER RIGHT CLAIM EXAMINATION RULES AS ADOPTED BY THE MONTANA SUPREME COURT.

OBJECTIONS MAY BE FILED ACCORDING TO THE PROCEDURES OUTLINED IN THE DOCUMENT ENTITLED "NOTICE OF ENTRY OF TEMPORARY PRELIMINARY DECREE AND NOTICE OF AVAILABILITY." UNLESS OBJECTED TO OR CALLED IN ON MOTION OF THE MONTANA WATER COURT IN THIS DECREE OR IN THE PRELIMINARY DECREE, THE ELEMENTS OF THIS CLAIMED WATER RIGHT WILL APPEAR IN THE FINAL DECREE AS SHOWN ON THIS ABSTRACT. (SEE SECTION 85-2-233, MONTANA CODE ANNOTATED.)

OWNERS: EVERS ROBERT
BOX 422
DARBY MT 59829

EVERS FERN B
BOX 422
DARBY MT 59829

PURPOSE (USE): IRRIGATION
TYPE OF IRRIGATION SYSTEM: FLOOD

SOURCE: TIN CUP CREEK
SOURCE TYPE: SURFACE WATER

PRIORITY DATE: APRIL 01, 1884
TYPE OF HISTORICAL RIGHT: DECREED

FLOW RATE: 13.46 GPM (.03 CFS)

* VOLUME: THE TOTAL VOLUME OF THIS WATER RIGHT SHALL NOT EXCEED THE AMOUNT PUT TO HISTORICAL AND BENEFICIAL USE.

CLIMATIC AREA: 3

MAXIMUM ACRES: 1.00

PERIOD OF USE: APRIL 01 TO NOVEMBER 04

* POINT OF DIVERSION AND MEANS OF DIVERSION:

	LOT	BLK	QTR	SEC	SEC	TWP	RGE	COUNTY	MEANS
01			SWNESW	22		03N	21W	RAVALLI	HEADGATE

MCQUIRK GULCH IS USED AS A NATURAL CARRIER TO CONVEY WATER DIVERTED FROM TIN CUP CREEK TO A SECONDARY POINT OF DIVERSION IN THE SESENE SEC 15 TWP 03N RGE 21W RAVALLI COUNTY.

DITCH NAME: MILL DITCH

PLACE OF USE FOR IRRIGATION:

ACRES	LOT	BLK	QTR	SEC	SEC	TWP	RGE	COUNTY

TEMPORARY PRELIMINARY DECREE
SOUTH END SUBBASIN - BITTERROOT RIVER
BASIN 76H
ABSTRACT OF WATER RIGHT CLAIM

WATER*RIGHT*NUMBER*76H*-W-100537-00* (CONTINUED)

PLACE OF USE CONTINUED:

001	1.00	SESESE	10	03N	21W	RAVALLI
TOTAL	1.00					

****
* THE DNRC EXAMINATION OF THIS CLAIM FOUND NO SIGNIFICANT FACTS, *
* DATA, OR ISSUES TO REPORT TO THE WATER COURT. *
****

A BETTER UNDERSTANDING OF YOUR CLAIMED WATER RIGHT CAN BE OBTAINED BY COMPARING YOUR RIGHT WITH OTHER CLAIMS IN THE BASIN. FOR EXAMPLE, COMPARE PRIORITY DATES, FLOW RATES, VOLUMES, OR ACRES IRRIGATED. ALSO, YOUR WATER RIGHT MAY BE SUBJECT TO WATER RIGHTS IN ADJOINING BASINS OR SUBBASINS AS WELL AS BEING SUBJECT TO OTHER RIGHTS ON YOUR SOURCE OF SUPPLY. FINALLY, YOUR WATER RIGHT MAY BE SUBJECT TO INDIAN RESERVED AND FEDERAL RESERVED WATER RIGHTS.

COMPLETE DETAILS REGARDING THE DNRC EXAMINATION RESULTS AND RELATED MATERIALS CAN BE REVIEWED AT THE OFFICE LOCATIONS IDENTIFIED IN THE DOCUMENT ENTITLED "NOTICE OF ENTRY OF TEMPORARY PRELIMINARY DECREE AND NOTICE OF AVAILABILITY."

SEE GENERAL FINDINGS OF FACT AND CONCLUSIONS OF LAW FOR FURTHER EXPLANATION OF YOUR CLAIMED WATER RIGHT. THESE FINDINGS CAN BE FOUND AS INDICATED IN THE DOCUMENT ENTITLED "NOTICE OF ENTRY OF TEMPORARY PRELIMINARY DECREE AND NOTICE OF AVAILABILITY." IF YOU NEED OBJECTION FORMS, OR HAVE QUESTIONS ABOUT WATER COURT PROCEDURES OR CHANGES TO YOUR RIGHT, YOU CAN CONTACT THE WATER COURT BY CALLING 1-800-624-3270 (WITHIN MONTANA ONLY) OR 1-406-586-4364, OR BY WRITING TO P.O. BOX 879, BOZEMAN MT 59771-0879.

04/11/94
PAGE 1,558

TEMPORARY PRELIMINARY DECREE
SOUTH END SUBBASIN - BITTERROOT RIVER
BASIN 76H
ABSTRACT OF WATER RIGHT CLAIM

WATER*RIGHT*NUMBER*76H*-W-100538-00

IMPORTANT NOTICE

YOUR WATER RIGHT AS SHOWN ON THIS ABSTRACT MAY HAVE CHANGES FROM YOUR WATER RIGHT AS CLAIMED OR AMENDED. AN ASTERISK (*) HAS BEEN PLACED NEXT TO EACH ITEM CHANGED BY THE DEPARTMENT OF NATURAL RESOURCES AND CONSERVATION (DNRC) DURING THE EXAMINATION PROCESS. THESE CHANGES ARE AUTHORIZED BY THE MONTANA WATER COURT OR THE WATER RIGHT CLAIM EXAMINATION RULES AS ADOPTED BY THE MONTANA SUPREME COURT.

OBJECTIONS MAY BE FILED ACCORDING TO THE PROCEDURES OUTLINED IN THE DOCUMENT ENTITLED "NOTICE OF ENTRY OF TEMPORARY PRELIMINARY DECREE AND NOTICE OF AVAILABILITY." UNLESS OBJECTED TO OR CALLED IN ON MOTION OF THE MONTANA WATER COURT IN THIS DECREE OR IN THE PRELIMINARY DECREE, THE ELEMENTS OF THIS CLAIMED WATER RIGHT WILL APPEAR IN THE FINAL DECREE AS SHOWN ON THIS ABSTRACT. (SEE SECTION 85-2-233, MONTANA CODE ANNOTATED.)

OWNERS: EVERS ROBERT
BOX 422
DARBY MT 59829

PURPOSE (USE): IRRIGATION
TYPE OF IRRIGATION SYSTEM: FLOOD

SOURCE: TIN CUP CREEK
SOURCE TYPE: SURFACE WATER

PRIORITY DATE: APRIL 01, 1884
TYPE OF HISTORICAL RIGHT: DECREED

FLOW RATE: 35.90 GPM (.08 CFS)

* VOLUME: THE TOTAL VOLUME OF THIS WATER RIGHT SHALL NOT EXCEED THE AMOUNT PUT TO HISTORICAL AND BENEFICIAL USE.

CLIMATIC AREA: 3

MAXIMUM ACRES: 2.00

PERIOD OF USE: APRIL 01 TO NOVEMBER 04

* POINT OF DIVERSION AND MEANS OF DIVERSION:

	LOT	BLK	QTR SEC	SEC	TWP	RGE	COUNTY	MEANS
01			SWNESW	22	03N	21W	RAVALLI	HEADGATE

MCQUIRK GULCH IS USED AS A NATURAL CARRIER TO CONVEY WATER DIVERTED FROM TIN CUP CREEK TO A SECONDARY POINT OF DIVERSION IN THE SESENE SEC 15 TWP 03N RGE 21W RAVALLI COUNTY.

DITCH NAME: MILL DITCH

PLACE OF USE FOR IRRIGATION:

	ACRES	LOT	BLK	QTR SEC	SEC	TWP	RGE	COUNTY
001	2.00			SESESE	10	03N	21W	RAVALLI
TOTAL	2.00							

TEMPORARY PRELIMINARY DECREE
SOUTH END SUBBASIN - BITTERROOT RIVER
BASIN 76H
ABSTRACT OF WATER RIGHT CLAIM

WATER*RIGHT*NUMBER*76H*-W-100538-00* (CONTINUED)

REMARKS CONTINUED:

****
* THE DNRC EXAMINATION OF THIS CLAIM FOUND NO SIGNIFICANT FACTS, *
* DATA, OR ISSUES TO REPORT TO THE WATER COURT. *
****

A BETTER UNDERSTANDING OF YOUR CLAIMED WATER RIGHT CAN BE OBTAINED BY COMPARING YOUR RIGHT WITH OTHER CLAIMS IN THE BASIN. FOR EXAMPLE, COMPARE PRIORITY DATES, FLOW RATES, VOLUMES, OR ACRES IRRIGATED. ALSO, YOUR WATER RIGHT MAY BE SUBJECT TO WATER RIGHTS IN ADJOINING BASINS OR SUBBASINS AS WELL AS BEING SUBJECT TO OTHER RIGHTS ON YOUR SOURCE OF SUPPLY. FINALLY, YOUR WATER RIGHT MAY BE SUBJECT TO INDIAN RESERVED AND FEDERAL RESERVED WATER RIGHTS.

COMPLETE DETAILS REGARDING THE DNRC EXAMINATION RESULTS AND RELATED MATERIALS CAN BE REVIEWED AT THE OFFICE LOCATIONS IDENTIFIED IN THE DOCUMENT ENTITLED "NOTICE OF ENTRY OF TEMPORARY PRELIMINARY DECREE AND NOTICE OF AVAILABILITY."

SEE GENERAL FINDINGS OF FACT AND CONCLUSIONS OF LAW FOR FURTHER EXPLANATION OF YOUR CLAIMED WATER RIGHT. THESE FINDINGS CAN BE FOUND AS INDICATED IN THE DOCUMENT ENTITLED "NOTICE OF ENTRY OF TEMPORARY PRELIMINARY DECREE AND NOTICE OF AVAILABILITY." IF YOU NEED OBJECTION FORMS, OR HAVE QUESTIONS ABOUT WATER COURT PROCEDURES OR CHANGES TO YOUR RIGHT, YOU CAN CONTACT THE WATER COURT BY CALLING 1-800-624-3270 (WITHIN MONTANA ONLY) OR 1-406-586-4364, OR BY WRITING TO P.O. BOX 879, BOZEMAN MT 59771-0879.

04/11/94
PAGE 1,560

TEMPORARY PRELIMINARY DECREE
SOUTH END SUBBASIN - BITTERROOT RIVER
BASIN 76H
ABSTRACT OF WATER RIGHT CLAIM

WATER*RIGHT*NUMBER*76H*-W-100542-00

IMPORTANT NOTICE

YOUR WATER RIGHT AS SHOWN ON THIS ABSTRACT MAY HAVE CHANGES FROM YOUR WATER RIGHT AS CLAIMED OR AMENDED. AN ASTERISK (*) HAS BEEN PLACED NEXT TO EACH ITEM CHANGED BY THE DEPARTMENT OF NATURAL RESOURCES AND CONSERVATION (DNRC) DURING THE EXAMINATION PROCESS. THESE CHANGES ARE AUTHORIZED BY THE MONTANA WATER COURT OR THE WATER RIGHT CLAIM EXAMINATION RULES AS ADOPTED BY THE MONTANA SUPREME COURT.

OBJECTIONS MAY BE FILED ACCORDING TO THE PROCEDURES OUTLINED IN THE DOCUMENT ENTITLED "NOTICE OF ENTRY OF TEMPORARY PRELIMINARY DECREE AND NOTICE OF AVAILABILITY." UNLESS OBJECTED TO OR CALLED IN ON MOTION OF THE MONTANA WATER COURT IN THIS DECREE OR IN THE PRELIMINARY DECREE, THE ELEMENTS OF THIS CLAIMED WATER RIGHT WILL APPEAR IN THE FINAL DECREE AS SHOWN ON THIS ABSTRACT. (SEE SECTION 85-2-233, MONTANA CODE ANNOTATED.)

OWNERS: GREENE JUDITH A
22410 FERN ANN FALLS RD
CHATSWORTH CA 91311

ROUVALIS LEONA M
13222 BONANZA DR
SUN CITY AZ 95375

CLARKE WILLIAM
1969 E FORK RD
SULA MT 59871

CLARKE MARY
1969 E FORK RD
SULA MT 59871

KRAUSE VICTOR C
1961 E FORK RD
SULA MT 59871

KRAUSE ALICE B
1961 E FORK RD
SULA MT 59871

TRANSFER PROCESSED TO ADD NEW OWNERS. THE WATER RIGHT WILL BE SPLIT INTO SEPARATE OWNERSHIPS AFTER FINAL DECREE.

PURPOSE (USE): STOCK

SOURCE: BITTERROOT RIVER, EAST FORK
SOURCE TYPE: SURFACE WATER

PRIORITY DATE: MAY 01, 1905
TYPE OF HISTORICAL RIGHT: DECREED

* FLOW RATE: NO FLOW RATE HAS BEEN DECREED BECAUSE THIS USE CONSISTS OF STOCK DRINKING DIRECTLY FROM THE SOURCE, OR FROM A DITCH SYSTEM.

* VOLUME: THIS WATER RIGHT INCLUDES THE AMOUNT OF WATER CONSUMPTIVELY USED FOR STOCK WATERING PURPOSES AT THE RATE OF 30 GALLONS PER DAY PER ANIMAL UNIT. ANIMAL UNITS SHALL BE BASED ON REASONABLE CARRYING CAPACITY AND HISTORICAL USE OF THE AREA SERVICED BY THIS WATER SOURCE.

TEMPORARY PRELIMINARY DECREE
SOUTH END SUBBASIN - BITTERROOT RIVER
BASIN 76H
ABSTRACT OF WATER RIGHT CLAIM

WATER RIGHT NUMBER 76H -W-100542-00 (CONTINUED)

PERIOD OF USE CONTINUED:

PERIOD OF USE: JANUARY 01 TO DECEMBER 31

* POINT OF DIVERSION AND MEANS OF DIVERSION:

	LOT BLK	QTR SEC	SEC	TWP	RGE	COUNTY	MEANS
01		NWSWSW	27	02N	18W	RAVALLI	PUMP
02		SWSWNE	27	02N	18W	RAVALLI	HEADGATE

DITCH NAME FOR DIVERSION NO. 02 IS:
TWOGOOD DITCH

* PLACE OF USE FOR STOCK:

	ACRES	LOT	BLK	QTR SEC	SEC	TWP	RGE	COUNTY
001				NWSWSW	27	02N	18W	RAVALLI
002				NWSW	27	02N	18W	RAVALLI
003				NESESE	28	02N	18W	RAVALLI
004				SESESE	28	02N	18W	RAVALLI

RAVALLI COUNTY HOMESTEAD ENTRY SURVEY NO. 536.

REMARKS:

THE WATER RIGHTS LISTED FOLLOWING THIS STATEMENT ARE MULTIPLE USES OF THE SAME RIGHT. THE USE OF THIS RIGHT FOR SEVERAL PURPOSES DOES NOT INCREASE THE EXTENT OF THE WATER RIGHT. RATHER IT DECREES THE RIGHT TO ALTERNATE AND EXCHANGE THE USE (PURPOSE) OF THE WATER IN ACCORD WITH HISTORICAL PRACTICES. W100542-00, W100543-00.

NOTICE OF WATER RIGHT TRANSFER RECEIVED 01/10/89.
NOTICE OF WATER RIGHT TRANSFER RECEIVED 09/14/89.
NOTICE OF WATER RIGHT TRANSFER RECEIVED 09/25/89.

****
* THE DNRC EXAMINATION OF THIS CLAIM FOUND NO SIGNIFICANT FACTS, *
* DATA, OR ISSUES TO REPORT TO THE WATER COURT. *
****

A BETTER UNDERSTANDING OF YOUR CLAIMED WATER RIGHT CAN BE OBTAINED BY COMPARING YOUR RIGHT WITH OTHER CLAIMS IN THE BASIN. FOR EXAMPLE, COMPARE PRIORITY DATES, FLOW RATES, VOLUMES, OR ACRES IRRIGATED. ALSO, YOUR WATER RIGHT MAY BE SUBJECT TO WATER RIGHTS IN ADJOINING BASINS OR SUBBASINS AS WELL AS BEING SUBJECT TO OTHER RIGHTS ON YOUR SOURCE OF SUPPLY. FINALLY, YOUR WATER RIGHT MAY BE SUBJECT TO INDIAN RESERVED AND FEDERAL RESERVED WATER RIGHTS.

COMPLETE DETAILS REGARDING THE DNRC EXAMINATION RESULTS AND RELATED MATERIALS CAN BE REVIEWED AT THE OFFICE LOCATIONS IDENTIFIED IN THE DOCUMENT ENTITLED "NOTICE OF ENTRY OF TEMPORARY PRELIMINARY DECREE AND NOTICE OF AVAILABILITY."

SEE GENERAL FINDINGS OF FACT AND CONCLUSIONS OF LAW FOR FURTHER EXPLANATION OF YOUR CLAIMED WATER RIGHT. THESE FINDINGS CAN BE FOUND AS INDICATED IN THE DOCUMENT ENTITLED "NOTICE OF ENTRY OF TEMPORARY PRELIMINARY DECREE AND NOTICE OF AVAILABILITY." IF YOU NEED OBJECTION FORMS, OR HAVE QUESTIONS ABOUT WATER COURT PROCEDURES OR CHANGES TO YOUR RIGHT, YOU CAN CONTACT THE WATER COURT BY CALLING 1-800-624-3270 (WITHIN MONTANA ONLY) OR 1-406-586-4364, OR BY WRITING TO P.O. BOX 879, BOZEMAN MT 59771-0879.

TEMPORARY PRELIMINARY DECREE
SOUTH END SUBBASIN - BITTERROOT RIVER
BASIN 76H
ABSTRACT OF WATER RIGHT CLAIM

WATER*RIGHT*NUMBER*76H*-W-100543-00

IMPORTANT NOTICE

YOUR WATER RIGHT AS SHOWN ON THIS ABSTRACT MAY HAVE CHANGES FROM YOUR WATER RIGHT AS CLAIMED OR AMENDED. AN ASTERISK (*) HAS BEEN PLACED NEXT TO EACH ITEM CHANGED BY THE DEPARTMENT OF NATURAL RESOURCES AND CONSERVATION (DNRC) DURING THE EXAMINATION PROCESS. THESE CHANGES ARE AUTHORIZED BY THE MONTANA WATER COURT OR THE WATER RIGHT CLAIM EXAMINATION RULES AS ADOPTED BY THE MONTANA SUPREME COURT.

OBJECTIONS MAY BE FILED ACCORDING TO THE PROCEDURES OUTLINED IN THE DOCUMENT ENTITLED "NOTICE OF ENTRY OF TEMPORARY PRELIMINARY DECREE AND NOTICE OF AVAILABILITY." UNLESS OBJECTED TO OR CALLED IN ON MOTION OF THE MONTANA WATER COURT IN THIS DECREE OR IN THE PRELIMINARY DECREE, THE ELEMENTS OF THIS CLAIMED WATER RIGHT WILL APPEAR IN THE FINAL DECREE AS SHOWN ON THIS ABSTRACT. (SEE SECTION 85-2-233, MONTANA CODE ANNOTATED.)

OWNERS: GREENE JUDITH A
22410 FERN ANN FALLS RD
CHATSWORTH CA 91311

ROUVALIS LEONA M
13222 BONANZA DR
SUN CITY AZ 95375

CLARKE WILLIAM
1969 E FORK RD
SULA MT 59871

CLARKE MARY
1969 E FORK RD
SULA MT 59871

KRAUSE VICTOR C
1961 E FORK RD
SULA MT 59871

KRAUSE ALICE B
1961 E FORK RD
SULA MT 59871

TRANSFER PROCESSED TO ADD NEW OWNERS. THE WATER RIGHT WILL BE SPLIT INTO SEPARATE OWNERSHIPS AFTER FINAL DECREE.

PURPOSE (USE): IRRIGATION
TYPE OF IRRIGATION SYSTEM: SPRINKLER/FLOOD

SOURCE: BITTERROOT RIVER, EAST FORK
SOURCE TYPE: SURFACE WATER

PRIORITY DATE: MAY 01, 1905
TYPE OF HISTORICAL RIGHT: DECREED

FLOW RATE: 2.50 CFS

* VOLUME: THE TOTAL VOLUME OF THIS WATER RIGHT SHALL NOT EXCEED THE AMOUNT PUT TO HISTORICAL AND BENEFICIAL USE.

CLIMATIC AREA: 3

MAXIMUM ACRES: 23.00

TEMPORARY PRELIMINARY DECREE
SOUTH END SUBBASIN - BITTERROOT RIVER
BASIN 76H
ABSTRACT OF WATER RIGHT CLAIM

WATER RIGHT NUMBER 76H-W-100543-00 (CONTINUED)

PERIOD OF USE CONTINUED:

PERIOD OF USE: MAY 01 TO OCTOBER 04

* POINT OF DIVERSION AND MEANS OF DIVERSION:

	LOT	BLK	QTR	SEC	SEC	TWP	RGE	COUNTY	MEANS
01			SWSWNE	27	02N	18W		RAVALLI	HEADGATE
02			NWSWSW	27	02N	18W		RAVALLI	PUMP

DITCH NAME FOR DIVERSION NO. 01 IS:
TWOGOOD DITCH

PLACE OF USE FOR IRRIGATION:

	ACRES	LOT	BLK	QTR	SEC	SEC	TWP	RGE	COUNTY
001	4.00			NWSWSW	27	02N	18W		RAVALLI
002	7.00			SWNWSW	27	02N	18W		RAVALLI
003	2.00			NENWSW	27	02N	18W		RAVALLI
004	2.00			SENWSW	27	02N	18W		RAVALLI
005	5.00			NESESE	28	02N	18W		RAVALLI
006	3.00			SENESE	28	02N	18W		RAVALLI
TOTAL	23.00								

RAVALLI COUNTY HOMESTEAD ENTRY SURVEY NO. 536.

REMARKS:

THE WATER RIGHTS LISTED FOLLOWING THIS STATEMENT ARE MULTIPLE USES OF THE SAME RIGHT. THE USE OF THIS RIGHT FOR SEVERAL PURPOSES DOES NOT INCREASE THE EXTENT OF THE WATER RIGHT. RATHER IT DECREES THE RIGHT TO ALTERNATE AND EXCHANGE THE USE (PURPOSE) OF THE WATER IN ACCORD WITH HISTORICAL PRACTICES. W100542-00, W100543-00.

NOTICE OF WATER RIGHT TRANSFER RECEIVED 01/10/89.
NOTICE OF WATER RIGHT TRANSFER RECEIVED 10/12/89.

****
* THE FOLLOWING ISSUES WERE IDENTIFIED BY THE DNRC DURING ITS *
* EXAMINATION OF THIS WATER RIGHT CLAIM. THESE ISSUES MAY REMAIN *
* UNRESOLVED IF NO OBJECTIONS ARE FILED. *
*
*
*
* THE WATER RIGHTS LISTED FOLLOWING THIS STATEMENT ARE *
* FILED ON THE SAME FORMERLY DECREED WATER RIGHT. THE *
* SUM OF THE CLAIMED FLOW RATES EXCEEDS THE 160 MINER'S *
* INCHES DECREED IN CASE NO. 1287, RAVALLI COUNTY. *
* W026344-00, W031061-00, W100543-00, W108941-00. *
*
* THE CLAIMED FLOW RATE EXCEEDS THE 17 GPM PER ACRE *
* GUIDELINE AND CANNOT BE CONFIRMED DUE TO LACK OF DATA. *
* THE FLOW RATE EQUALS 48.78 GPM PER ACRE. *
*
*
****

TEMPORARY PRELIMINARY DECREE
SOUTH END SUBBASIN - BITTERROOT RIVER
BASIN 76H
ABSTRACT OF WATER RIGHT CLAIM

WATER*RIGHT*NUMBER*76H*-W-100543-00*(CONTINUED)

A BETTER UNDERSTANDING OF YOUR CLAIMED WATER RIGHT CAN BE OBTAINED BY COMPARING YOUR RIGHT WITH OTHER CLAIMS IN THE BASIN. FOR EXAMPLE, COMPARE PRIORITY DATES, FLOW RATES, VOLUMES, OR ACRES IRRIGATED. ALSO, YOUR WATER RIGHT MAY BE SUBJECT TO WATER RIGHTS IN ADJOINING BASINS OR SUBBASINS AS WELL AS BEING SUBJECT TO OTHER RIGHTS ON YOUR SOURCE OF SUPPLY. FINALLY, YOUR WATER RIGHT MAY BE SUBJECT TO INDIAN RESERVED AND FEDERAL RESERVED WATER RIGHTS.

COMPLETE DETAILS REGARDING THE DNRC EXAMINATION RESULTS AND RELATED MATERIALS CAN BE REVIEWED AT THE OFFICE LOCATIONS IDENTIFIED IN THE DOCUMENT ENTITLED "NOTICE OF ENTRY OF TEMPORARY PRELIMINARY DECREE AND NOTICE OF AVAILABILITY."

SEE GENERAL FINDINGS OF FACT AND CONCLUSIONS OF LAW FOR FURTHER EXPLANATION OF YOUR CLAIMED WATER RIGHT. THESE FINDINGS CAN BE FOUND AS INDICATED IN THE DOCUMENT ENTITLED "NOTICE OF ENTRY OF TEMPORARY PRELIMINARY DECREE AND NOTICE OF AVAILABILITY." IF YOU NEED OBJECTION FORMS, OR HAVE QUESTIONS ABOUT WATER COURT PROCEDURES OR CHANGES TO YOUR RIGHT, YOU CAN CONTACT THE WATER COURT BY CALLING 1-800-624-3270 (WITHIN MONTANA ONLY) OR 1-406-586-4364, OR BY WRITING TO P.O. BOX 879, BOZEMAN MT 59771-0879.

TEMPORARY PRELIMINARY DECREE
SOUTH END SUBBASIN - BITTERROOT RIVER
BASIN 76H
ABSTRACT OF WATER RIGHT CLAIM

WATER*RIGHT*NUMBER*76H*-W-100566-00

IMPORTANT NOTICE

YOUR WATER RIGHT AS SHOWN ON THIS ABSTRACT MAY HAVE CHANGES FROM YOUR WATER RIGHT AS CLAIMED OR AMENDED. AN ASTERISK (*) HAS BEEN PLACED NEXT TO EACH ITEM CHANGED BY THE DEPARTMENT OF NATURAL RESOURCES AND CONSERVATION (DNRC) DURING THE EXAMINATION PROCESS. THESE CHANGES ARE AUTHORIZED BY THE MONTANA WATER COURT OR THE WATER RIGHT CLAIM EXAMINATION RULES AS ADOPTED BY THE MONTANA SUPREME COURT.

OBJECTIONS MAY BE FILED ACCORDING TO THE PROCEDURES OUTLINED IN THE DOCUMENT ENTITLED "NOTICE OF ENTRY OF TEMPORARY PRELIMINARY DECREE AND NOTICE OF AVAILABILITY." UNLESS OBJECTED TO OR CALLED IN ON MOTION OF THE MONTANA WATER COURT IN THIS DECREE OR IN THE PRELIMINARY DECREE, THE ELEMENTS OF THIS CLAIMED WATER RIGHT WILL APPEAR IN THE FINAL DECREE AS SHOWN ON THIS ABSTRACT. (SEE SECTION 85-2-233, MONTANA CODE ANNOTATED.)

OWNERS: HONEY PAUL G
PO BOX 277
DARBY MT 59829

HONEY KATHLEEN S
PO BOX 277
DARBY MT 59829

WANSTRATH SALLY A
PO BOX 226
DARBY MT 59829

WANSTRATH DONALD C
PO BOX 226
DARBY MT 59829

PURPOSE (USE): STOCK

SOURCE: BITTERROOT RIVER, WEST FORK
SOURCE TYPE: SURFACE WATER

PRIORITY DATE: APRIL 01, 1895
TYPE OF HISTORICAL RIGHT: DECREED

* FLOW RATE: NO FLOW RATE HAS BEEN DECREED BECAUSE THIS USE CONSISTS OF STOCK DRINKING DIRECTLY FROM THE SOURCE, OR FROM A DITCH SYSTEM.

* VOLUME: THIS WATER RIGHT INCLUDES THE AMOUNT OF WATER CONSUMPTIVELY USED FOR STOCK WATERING PURPOSES AT THE RATE OF 30 GALLONS PER DAY PER ANIMAL UNIT. ANIMAL UNITS SHALL BE BASED ON REASONABLE CARRYING CAPACITY AND HISTORICAL USE OF THE AREA SERVICED BY THIS WATER SOURCE.

PERIOD OF USE: JANUARY 01 TO DECEMBER 31

POINT OF DIVERSION AND MEANS OF DIVERSION:

LOT	BLK	QTR SEC	SEC	TWP	RGE	COUNTY	MEANS
01		SWNESE	23	02N	21W	RAVALLI	HEADGATE

TEMPORARY PRELIMINARY DECREE
SOUTH END SUBBASIN - BITTERROOT RIVER
BASIN 76H
ABSTRACT OF WATER RIGHT CLAIM

WATER*RIGHT*NUMBER*76H*-W-100566-00* (CONTINUED)

POINT OF DIVERSION CONTINUED:

DITCH NAME: ORR DITCH

* PLACE OF USE FOR STOCK:

	ACRES	LOT	BLK	QTR SEC	SEC	TWP	RGE	COUNTY
001	(GOVT)	1		SWNENW	07	02N	20W	RAVALLI
002	(GOVT)	2		W2SENW	07	02N	20W	RAVALLI

REMARKS:

THE PRIORITY DATE WAS AMENDED BY THE CLAIMANT ON 11/16/89.

THE WATER RIGHTS LISTED FOLLOWING THIS STATEMENT ARE MULTIPLE USES OF THE SAME RIGHT. THE USE OF THIS RIGHT FOR SEVERAL PURPOSES DOES NOT INCREASE THE EXTENT OF THE WATER RIGHT. RATHER IT DECREES THE RIGHT TO ALTERNATE AND EXCHANGE THE USE (PURPOSE) OF THE WATER IN ACCORD WITH HISTORICAL PRACTICES. W100566-00, W100567-00, W100568-00.

****
* THE DNRC EXAMINATION OF THIS CLAIM FOUND NO SIGNIFICANT FACTS, *
* DATA, OR ISSUES TO REPORT TO THE WATER COURT. *
****

A BETTER UNDERSTANDING OF YOUR CLAIMED WATER RIGHT CAN BE OBTAINED BY COMPARING YOUR RIGHT WITH OTHER CLAIMS IN THE BASIN. FOR EXAMPLE, COMPARE PRIORITY DATES, FLOW RATES, VOLUMES, OR ACRES IRRIGATED. ALSO, YOUR WATER RIGHT MAY BE SUBJECT TO WATER RIGHTS IN ADJOINING BASINS OR SUBBASINS AS WELL AS BEING SUBJECT TO OTHER RIGHTS ON YOUR SOURCE OF SUPPLY. FINALLY, YOUR WATER RIGHT MAY BE SUBJECT TO INDIAN RESERVED AND FEDERAL RESERVED WATER RIGHTS.

COMPLETE DETAILS REGARDING THE DNRC EXAMINATION RESULTS AND RELATED MATERIALS CAN BE REVIEWED AT THE OFFICE LOCATIONS IDENTIFIED IN THE DOCUMENT ENTITLED "NOTICE OF ENTRY OF TEMPORARY PRELIMINARY DECREE AND NOTICE OF AVAILABILITY."

SEE GENERAL FINDINGS OF FACT AND CONCLUSIONS OF LAW FOR FURTHER EXPLANATION OF YOUR CLAIMED WATER RIGHT. THESE FINDINGS CAN BE FOUND AS INDICATED IN THE DOCUMENT ENTITLED "NOTICE OF ENTRY OF TEMPORARY PRELIMINARY DECREE AND NOTICE OF AVAILABILITY." IF YOU NEED OBJECTION FORMS, OR HAVE QUESTIONS ABOUT WATER COURT PROCEDURES OR CHANGES TO YOUR RIGHT, YOU CAN CONTACT THE WATER COURT BY CALLING 1-800-624-3270 (WITHIN MONTANA ONLY) OR 1-406-586-4364, OR BY WRITING TO P.O. BOX 879, BOZEMAN MT 59771-0879.

TEMPORARY PRELIMINARY DECREE
SOUTH END SUBBASIN - BITTERROOT RIVER
BASIN 76H
ABSTRACT OF WATER RIGHT CLAIM

WATER*RIGHT*NUMBER*76H*-W-100567-00

IMPORTANT NOTICE

YOUR WATER RIGHT AS SHOWN ON THIS ABSTRACT MAY HAVE CHANGES FROM YOUR WATER RIGHT AS CLAIMED OR AMENDED. AN ASTERISK (*) HAS BEEN PLACED NEXT TO EACH ITEM CHANGED BY THE DEPARTMENT OF NATURAL RESOURCES AND CONSERVATION (DNRC) DURING THE EXAMINATION PROCESS. THESE CHANGES ARE AUTHORIZED BY THE MONTANA WATER COURT OR THE WATER RIGHT CLAIM EXAMINATION RULES AS ADOPTED BY THE MONTANA SUPREME COURT.

OBJECTIONS MAY BE FILED ACCORDING TO THE PROCEDURES OUTLINED IN THE DOCUMENT ENTITLED "NOTICE OF ENTRY OF TEMPORARY PRELIMINARY DECREE AND NOTICE OF AVAILABILITY." UNLESS OBJECTED TO OR CALLED IN ON MOTION OF THE MONTANA WATER COURT IN THIS DECREE OR IN THE PRELIMINARY DECREE, THE ELEMENTS OF THIS CLAIMED WATER RIGHT WILL APPEAR IN THE FINAL DECREE AS SHOWN ON THIS ABSTRACT. (SEE SECTION 85-2-233, MONTANA CODE ANNOTATED.)

OWNERS: HONEY KATHLEEN S
PO BOX 277
DARBY MT 59829

WANSTRATH SALLY A
PO BOX 226
DARBY MT 59829

HONEY PAUL G
PO BOX 277
DARBY MT 59829

WANSTRATH DONALD C
PO BOX 226
DARBY MT 59829

PURPOSE (USE): IRRIGATION
TYPE OF IRRIGATION SYSTEM: FLOOD

SOURCE: BITTERROOT RIVER, WEST FORK
SOURCE TYPE: SURFACE WATER

PRIORITY DATE: APRIL 01, 1895
TYPE OF HISTORICAL RIGHT: DECREED

FLOW RATE: 71.81 GPM (.16 CFS)

* VOLUME: THE TOTAL VOLUME OF THIS WATER RIGHT SHALL NOT EXCEED THE AMOUNT PUT TO HISTORICAL AND BENEFICIAL USE.

CLIMATIC AREA: 3

MAXIMUM ACRES: 6.02

PERIOD OF USE: APRIL 01 TO OCTOBER 31

POINT OF DIVERSION AND MEANS OF DIVERSION:

	LOT	BLK	QTR SEC	SEC	TWP	RGE	COUNTY	MEANS
01			SWNESE	23	02N	21W	RAVALLI	HEADGATE

TEMPORARY PRELIMINARY DECREE
SOUTH END SUBBASIN - BITTERROOT RIVER
BASIN 76H
ABSTRACT OF WATER RIGHT CLAIM

WATER RIGHT NUMBER 76H -W-100567-00 (CONTINUED)

POINT OF DIVERSION CONTINUED:

DITCH NAME: ORR DITCH

* PLACE OF USE FOR IRRIGATION:

	ACRES		LOT	BLK	QTR SEC	SEC	TWP	RGE	COUNTY
001	2.75	(GOVT)	2		SWSENW	07	02N	20W	RAVALLI
002	2.75	(GOVT)	2		NWSENW	07	02N	20W	RAVALLI
003	.52	(GOVT)	1		SWNENW	07	02N	20W	RAVALLI
TOTAL	6.02								

REMARKS:

THE PRIORITY DATE WAS AMENDED BY THE CLAIMANT ON 11/16/89.

THE WATER RIGHTS LISTED FOLLOWING THIS STATEMENT ARE MULTIPLE USES OF THE SAME RIGHT. THE USE OF THIS RIGHT FOR SEVERAL PURPOSES DOES NOT INCREASE THE EXTENT OF THE WATER RIGHT. RATHER IT DECREES THE RIGHT TO ALTERNATE AND EXCHANGE THE USE (PURPOSE) OF THE WATER IN ACCORD WITH HISTORICAL PRACTICES. W100566-00, W100567-00, W100568-00.

****
* THE DNRC EXAMINATION OF THIS CLAIM FOUND NO SIGNIFICANT FACTS, *
* DATA, OR ISSUES TO REPORT TO THE WATER COURT. *
****

A BETTER UNDERSTANDING OF YOUR CLAIMED WATER RIGHT CAN BE OBTAINED BY COMPARING YOUR RIGHT WITH OTHER CLAIMS IN THE BASIN. FOR EXAMPLE, COMPARE PRIORITY DATES, FLOW RATES, VOLUMES, OR ACRES IRRIGATED. ALSO, YOUR WATER RIGHT MAY BE SUBJECT TO WATER RIGHTS IN ADJOINING BASINS OR SUBBASINS AS WELL AS BEING SUBJECT TO OTHER RIGHTS ON YOUR SOURCE OF SUPPLY. FINALLY, YOUR WATER RIGHT MAY BE SUBJECT TO INDIAN RESERVED AND FEDERAL RESERVED WATER RIGHTS.

COMPLETE DETAILS REGARDING THE DNRC EXAMINATION RESULTS AND RELATED MATERIALS CAN BE REVIEWED AT THE OFFICE LOCATIONS IDENTIFIED IN THE DOCUMENT ENTITLED "NOTICE OF ENTRY OF TEMPORARY PRELIMINARY DECREE AND NOTICE OF AVAILABILITY."

SEE GENERAL FINDINGS OF FACT AND CONCLUSIONS OF LAW FOR FURTHER EXPLANATION OF YOUR CLAIMED WATER RIGHT. THESE FINDINGS CAN BE FOUND AS INDICATED IN THE DOCUMENT ENTITLED "NOTICE OF ENTRY OF TEMPORARY PRELIMINARY DECREE AND NOTICE OF AVAILABILITY." IF YOU NEED OBJECTION FORMS, OR HAVE QUESTIONS ABOUT WATER COURT PROCEDURES OR CHANGES TO YOUR RIGHT, YOU CAN CONTACT THE WATER COURT BY CALLING 1-800-624-3270 (WITHIN MONTANA ONLY) OR 1-406-586-4364, OR BY WRITING TO P.O. BOX 879, BOZEMAN MT 59771-0879.

TEMPORARY PRELIMINARY DECREE
SOUTH END SUBBASIN - BITTERROOT RIVER
BASIN 76H
ABSTRACT OF WATER RIGHT CLAIM

04/11/94
PAGE 1,569

WATER*RIGHT*NUMBER*76H*-W-100568-00

IMPORTANT NOTICE

YOUR WATER RIGHT AS SHOWN ON THIS ACSTRACT MAY HAVE CHANGES FROM YOUR WATER RIGHT AS CLAIMED OR AMENDED. AN ASTERISK (*) HAS BEEN PLACED NEXT TO EACH ITEM CHANGED BY THE DEPARTMENT OF NATURAL RESOURCES AND CONSERVATION (DNRC) DURING THE EXAMINATION PROCESS. THESE CHANGES ARE AUTHORIZED BY THE MONTANA WATER COURT OR THE WATER RIGHT CLAIM EXAMINATION RULES AS ADOPTED BY THE MONTANA SUPREME COURT.

OBJECTIONS MAY BE FILED ACCORDING TO THE PROCEDURES OUTLINED IN THE DOCUMENT ENTITLED "NOTICE OF ENTRY OF TEMPORARY PRELIMINARY DECREE AND NOTICE OF AVAILABILITY." UNLESS OBJECTED TO OR CALLED IN ON MOTION OF THE MONTANA WATER COURT IN THIS DECREE OR IN THE PRELIMINARY DECREE, THE ELEMENTS OF THIS CLAIMED WATER RIGHT WILL APPEAR IN THE FINAL DECREE AS SHOWN ON THIS ABSTRACT. (SEE SECTION 85-2-233, MONTANA CODE ANNOTATED.)

OWNERS: HONEY KATHLEEN S
PO BOX 277
DARBY MT 59829

HONEY PAUL G
PO BOX 277
DARBY MT 59829

WANSTRATH SALLY A
PO BOX 226
DARBY MT 59829

WANSTRATH DONALD C
PO BOX 226
DARBY MT 59829

PURPOSE (USE): DOMESTIC

SOURCE: BITTERROOT RIVER, WEST FORK
SOURCE TYPE: SURFACE WATER

* PRIORITY DATE: APRIL 01, 1895
TYPE OF HISTORICAL RIGHT: DECREED

FLOW RATE: 35.00 GPM (.08 CFS)

VOLUME: 11.60 AF

(NUMBER OF HOUSEHOLDS: 2)

PERIOD OF USE: JANUARY 01 TO DECEMBER 31

POINT OF DIVERSION AND MEANS OF DIVERSION:

	LOT	BLK	QTR SEC	SEC	TWP	RGE	COUNTY	MEANS
01			SWNESE	23	02N	21W	RAVALLI	HEADGATE

DITCH NAME: ORR DITCH

PLACE OF USE FOR DOMESTIC:

	ACRES	LOT	BLK	QTR SEC	SEC	TWP	RGE	COUNTY
001	(GOVT)	2		W2SENW	07	02N	20W	RAVALLI

TEMPORARY PRELIMINARY DECREE
SOUTH END SUBBASIN - BITTERROOT RIVER
BASIN 76H
ABSTRACT OF WATER RIGHT CLAIM

WATER*RIGHT*NUMBER*76H*-W-100568-00* (CONTINUED)

PLACE OF USE CONTINUED:

002	(GOVT)	1	SWNENW	07	02N	20W	RAVALLI

REMARKS:

THE FOLLOWING ELEMENTS WERE AMENDED BY THE CLAIMANT ON 11/16/89: PLACE OF USE, MAXIMUM ACRES, FLOW RATE, PRIORITY DATE.

THE WATER RIGHTS LISTED FOLLOWING THIS STATEMENT ARE MULTIPLE USES OF THE SAME RIGHT. THE USE OF THIS RIGHT FOR SEVERAL PURPOSES DOES NOT INCREASE THE EXTENT OF THE WATER RIGHT. RATHER IT DECREES THE RIGHT TO ALTERNATE AND EXCHANGE THE USE (PURPOSE) OF THE WATER IN ACCORD WITH HISTORICAL PRACTICES. W100566-00, W100567-00, W100568-00.

****
* THE FOLLOWING ISSUES WERE IDENTIFIED BY THE DNRC DURING ITS EXAMINATION OF THIS WATER RIGHT CLAIM. THESE ISSUES MAY REMAIN UNRESOLVED IF NO OBJECTIONS ARE FILED.
*
* IT APPEARS THIS WATER RIGHT MAY NOT HAVE BEEN PERFECTED FOR DOMESTIC USE. INFORMATION INDICATES THAT WATER FROM THE WEST FORK OF THE BITTERROOT RIVER THROUGH THE ORR DITCH MAY NOT HAVE BEEN USED FOR DOMESTIC PURPOSES. ALL ELEMENTS OF THIS CLAIM ARE QUESTIONABLE. SEE CLAIM FILE FOR FURTHER INFORMATION.
*
* THE CLAIMED VOLUME APPEARS EXCESSIVE FOR THE CLAIMED PURPOSE. THE CLAIMED VOLUME EXCEEDS THE GUIDELINE OF 2.00 ACRE-FEET.
****

A BETTER UNDERSTANDING OF YOUR CLAIMED WATER RIGHT CAN BE OBTAINED BY COMPARING YOUR RIGHT WITH OTHER CLAIMS IN THE BASIN. FOR EXAMPLE, COMPARE PRIORITY DATES, FLOW RATES, VOLUMES, OR ACRES IRRIGATED. ALSO, YOUR WATER RIGHT MAY BE SUBJECT TO WATER RIGHTS IN ADJOINING BASINS OR SUBBASINS AS WELL AS BEING SUBJECT TO OTHER RIGHTS ON YOUR SOURCE OF SUPPLY. FINALLY, YOUR WATER RIGHT MAY BE SUBJECT TO INDIAN RESERVED AND FEDERAL RESERVED WATER RIGHTS.

COMPLETE DETAILS REGARDING THE DNRC EXAMINATION RESULTS AND RELATED MATERIALS CAN BE REVIEWED AT THE OFFICE LOCATIONS IDENTIFIED IN THE DOCUMENT ENTITLED "NOTICE OF ENTRY OF TEMPORARY PRELIMINARY DECREE AND NOTICE OF AVAILABILITY."

SEE GENERAL FINDINGS OF FACT AND CONCLUSIONS OF LAW FOR FURTHER EXPLANATION OF YOUR CLAIMED WATER RIGHT. THESE FINDINGS CAN BE FOUND AS INDICATED IN THE DOCUMENT ENTITLED "NOTICE OF ENTRY OF TEMPORARY PRELIMINARY DECREE AND NOTICE OF AVAILABILITY." IF YOU NEED OBJECTION FORMS, OR HAVE QUESTIONS ABOUT WATER COURT PROCEDURES OR CHANGES TO YOUR RIGHT, YOU CAN CONTACT THE WATER COURT BY CALLING 1-800-624-3270 (WITHIN MONTANA ONLY) OR 1-406-586-4364, OR BY WRITING TO P.O. BOX 879, BOZEMAN MT 59771-0879.

04/11/94
PAGE 1,571

TEMPORARY PRELIMINARY DECREE
SOUTH END SUBBASIN - BITTERROOT RIVER
BASIN 76H
ABSTRACT OF WATER RIGHT CLAIM

WATER*RIGHT*NUMBER*76H*-W-101667-00

IMPORTANT NOTICE

YOUR WATER RIGHT AS SHOWN ON THIS ABSTRACT MAY HAVE CHANGES FROM YOUR WATER RIGHT AS CLAIMED OR AMENDED. AN ASTERISK (*) HAS BEEN PLACED NEXT TO EACH ITEM CHANGED BY THE DEPARTMENT OF NATURAL RESOURCES AND CONSERVATION (DNRC) DURING THE EXAMINATION PROCESS. THESE CHANGES ARE AUTHORIZED BY THE MONTANA WATER COURT OR THE WATER RIGHT CLAIM EXAMINATION RULES AS ADOPTED BY THE MONTANA SUPREME COURT.

OBJECTIONS MAY BE FILED ACCORDING TO THE PROCEDURES OUTLINED IN THE DOCUMENT ENTITLED "NOTICE OF ENTRY OF TEMPORARY PRELIMINARY DECREE AND NOTICE OF AVAILABILITY." UNLESS OBJECTED TO OR CALLED IN ON MOTION OF THE MONTANA WATER COURT IN THIS DECREE OR IN THE PRELIMINARY DECREE, THE ELEMENTS OF THIS CLAIMED WATER RIGHT WILL APPEAR IN THE FINAL DECREE AS SHOWN ON THIS ABSTRACT. (SEE SECTION 85-2-233, MONTANA CODE ANNOTATED.)

OWNERS: JOERN JOHN G
1543 LIVE OAK LN
SANTA BARBARA CA 93105

JOERN NANCY L
1543 LIVE OAK LN
SANTA BARBARA CA 93105

PURPOSE (USE): IRRIGATION
TYPE OF IRRIGATION SYSTEM: FLOOD

SOURCE: BITTERROOT RIVER, EAST FORK
SOURCE TYPE: SURFACE WATER

* PRIORITY DATE: JULY 01, 1930
TYPE OF HISTORICAL RIGHT: FILED

* FLOW RATE: 212.50 GPM (.47 CFS)

THE FLOW RATE OF THIS WATER RIGHT HAS BEEN REDUCED TO THE 17 GPM PER ACRE GUIDELINE. THE FLOW RATE MAY BE CONTESTED BY PROPER OBJECTION.

* VOLUME: THE TOTAL VOLUME OF THIS WATER RIGHT SHALL NOT EXCEED THE AMOUNT PUT TO HISTORICAL AND BENEFICIAL USE.

CLIMATIC AREA: 3

MAXIMUM ACRES: 12.50

PERIOD OF USE: MAY 10 TO OCTOBER 19

POINT OF DIVERSION AND MEANS OF DIVERSION:

	LOT	BLK	QTR SEC	SEC	TWP	RGE	COUNTY	MEANS
01			NENWSE	06	01N	18W	RAVALLI	HEADGATE

* PLACE OF USE FOR IRRIGATION:

	ACRES	LOT	BLK	QTR SEC	SEC	TWP	RGE	COUNTY
001	3.00			NWNWSE	06	01N	18W	RAVALLI
002	7.00			NENWSE	06	01N	18W	RAVALLI
003	2.50			S2NWSE	06	01N	18W	RAVALLI

TEMPORARY PRELIMINARY DECREE
SOUTH END SUBBASIN - BITTERROOT RIVER
BASIN 76H
ABSTRACT OF WATER RIGHT CLAIM

WATER*RIGHT*NUMBER*76H*-W-101667-00*(CONTINUED)

PLACE OF USE CONTINUED:

TOTAL -----12.50

REMARKS:

RAVALLI COUNTY HOMESTEAD ENTRY SURVEY NO. 947.

THE WATER RIGHTS FOLLOWING THIS STATEMENT ARE SUPPLEMENTAL WHICH MEANS THE RIGHTS HAVE OVERLAPPING PLACES OF USE. THE RIGHTS CAN BE COMBINED TO IRRIGATE ONLY OVERLAPPING PARCELS OF THE CLAIMANT'S TOTAL 12.50 ACRES. EACH RIGHT IS LIMITED TO THE FLOW RATE AND PLACE OF USE OF THAT INDIVIDUAL RIGHT. THE SUM TOTAL VOLUME OF THESE WATER RIGHTS SHALL NOT EXCEED THE AMOUNT PUT TO HISTORICAL AND BENEFICIAL USE. W101667-00, W101668-00.

****
* THE FOLLOWING ISSUES WERE IDENTIFIED BY THE DNRC DURING ITS *
* EXAMINATION OF THIS WATER RIGHT CLAIM. THESE ISSUES MAY REMAIN *
* UNRESOLVED IF NO OBJECTIONS ARE FILED. *
* *
* THE PRIORITY DATE MAY BE QUESTIONABLE. THIS CLAIM IS *
* FOR A FILED APPROPRIATION ON THE WEST FORK OF THE *
* BITTERROOT RIVER, WITH A PRIORITY DATE PREDATING *
* CASE NO. 1287, RAVALLI COUNTY. *
* *
****

A BETTER UNDERSTANDING OF YOUR CLAIMED WATER RIGHT CAN BE OBTAINED BY COMPARING YOUR RIGHT WITH OTHER CLAIMS IN THE BASIN. FOR EXAMPLE, COMPARE PRIORITY DATES, FLOW RATES, VOLUMES, OR ACRES IRRIGATED. ALSO, YOUR WATER RIGHT MAY BE SUBJECT TO WATER RIGHTS IN ADJOINING BASINS OR SUBBASINS AS WELL AS BEING SUBJECT TO OTHER RIGHTS ON YOUR SOURCE OF SUPPLY. FINALLY, YOUR WATER RIGHT MAY BE SUBJECT TO INDIAN RESERVED AND FEDERAL RESERVED WATER RIGHTS.

COMPLETE DETAILS REGARDING THE DNRC EXAMINATION RESULTS AND RELATED MATERIALS CAN BE REVIEWED AT THE OFFICE LOCATIONS IDENTIFIED IN THE DOCUMENT ENTITLED "NOTICE OF ENTRY OF TEMPORARY PRELIMINARY DECREE AND NOTICE OF AVAILABILITY."

SEE GENERAL FINDINGS OF FACT AND CONCLUSIONS OF LAW FOR FURTHER EXPLANATION OF YOUR CLAIMED WATER RIGHT. THESE FINDINGS CAN BE FOUND AS INDICATED IN THE DOCUMENT ENTITLED "NOTICE OF ENTRY OF TEMPORARY PRELIMINARY DECREE AND NOTICE OF AVAILABILITY." IF YOU NEED OBJECTION FORMS, OR HAVE QUESTIONS ABOUT WATER COURT PROCEDURES OR CHANGES TO YOUR RIGHT, YOU CAN CONTACT THE WATER COURT BY CALLING 1-800-624-3270 (WITHIN MONTANA ONLY) OR 1-406-586-4364, OR BY WRITING TO P.O. BOX 879, BOZEMAN MT 59771-0879.

04/11/94
PAGE 1,573

TEMPORARY PRELIMINARY DECREE
SOUTH END SUBBASIN - BITTERROOT RIVER
BASIN 76H
ABSTRACT OF WATER RIGHT CLAIM

WATER*RIGHT*NUMBER*76H*-W-101668-00

IMPORTANT NOTICE

YOUR WATER RIGHT AS SHOWN ON THIS ABSTRACT MAY HAVE CHANGES FROM YOUR WATER RIGHT AS CLAIMED OR AMENDED. AN ASTERISK (*) HAS BEEN PLACED NEXT TO EACH ITEM CHANGED BY THE DEPARTMENT OF NATURAL RESOURCES AND CONSERVATION (DNRC) DURING THE EXAMINATION PROCESS. THESE CHANGES ARE AUTHORIZED BY THE MONTANA WATER COURT OR THE WATER RIGHT CLAIM EXAMINATION RULES AS ADOPTED BY THE MONTANA SUPREME COURT.

OBJECTIONS MAY BE FILED ACCORDING TO THE PROCEDURES OUTLINED IN THE DOCUMENT ENTITLED "NOTICE OF ENTRY OF TEMPORARY PRELIMINARY DECREE AND NOTICE OF AVAILABILITY." UNLESS OBJECTED TO OR CALLED IN ON MOTION OF THE MONTANA WATER COURT IN THIS DECREE OR IN THE PRELIMINARY DECREE, THE ELEMENTS OF THIS CLAIMED WATER RIGHT WILL APPEAR IN THE FINAL DECREE AS SHOWN ON THIS ABSTRACT. (SEE SECTION 85-2-233, MONTANA CODE ANNOTATED.)

OWNERS: JOERN NANCY L
1543 LIVE OAK LN
SANTA BARBARA CA 93105

JOERN JOHN G
1543 LIVE OAK LN
SANTA BARBARA CA 93105

PURPOSE (USE): IRRIGATION
TYPE OF IRRIGATION SYSTEM: FLOOD

SOURCE: MINK CREEK
SOURCE TYPE: SURFACE WATER

PRIORITY DATE: OCTOBER 13, 1955
TYPE OF HISTORICAL RIGHT: FILED

FLOW RATE: 210.00 GPM (.47 CFS)

* VOLUME: THE TOTAL VOLUME OF THIS WATER RIGHT SHALL NOT EXCEED THE AMOUNT PUT TO HISTORICAL AND BENEFICIAL USE.

CLIMATIC AREA: 3

MAXIMUM ACRES: 12.50

PERIOD OF USE: MAY 10 TO OCTOBER 19

* POINT OF DIVERSION AND MEANS OF DIVERSION:

	LOT	BLK	QTR SEC	SEC	TWP	RGE	COUNTY	MEANS
01			SENWSE	06	01N	18W	RAVALLI	HEADGATE

* PLACE OF USE FOR IRRIGATION:

	ACRES	LOT	BLK	QTR SEC	SEC	TWP	RGE	COUNTY
001	3.00			NWNWSE	06	01N	18W	RAVALLI
002	7.00			NENWSE	06	01N	18W	RAVALLI
003	2.50			S2NWSE	06	01N	18W	RAVALLI
TOTAL	12.50							

REMARKS:

TEMPORARY PRELIMINARY DECREE
SOUTH END SUBBASIN - BITTERROOT RIVER
BASIN 76H
ABSTRACT OF WATER RIGHT CLAIM

WATER*RIGHT*NUMBER*76H*-W-101668-00*(CONTINUED)

REMARKS CONTINUED:

RAVALLI COUNTY HOMESTEAD ENTRY SURVEY NO. 947.

THE WATER RIGHTS FOLLOWING THIS STATEMENT ARE SUPPLEMENTAL WHICH MEANS THE RIGHTS HAVE OVERLAPPING PLACES OF USE. THE RIGHTS CAN BE COMBINED TO IRRIGATE ONLY OVERLAPPING PARCELS OF THE CLAIMANT'S TOTAL 12.50 ACRES. EACH RIGHT IS LIMITED TO THE FLOW RATE AND PLACE OF USE OF THAT INDIVIDUAL RIGHT. THE SUM TOTAL VOLUME OF THESE WATER RIGHTS SHALL NOT EXCEED THE AMOUNT PUT TO HISTORICAL AND BENEFICIAL USE. W101667-00, W101668-00.

****
* THE DNRC EXAMINATION OF THIS CLAIM FOUND NO SIGNIFICANT FACTS, *
* DATA, OR ISSUES TO REPORT TO THE WATER COURT. *
****

A BETTER UNDERSTANDING OF YOUR CLAIMED WATER RIGHT CAN BE OBTAINED BY COMPARING YOUR RIGHT WITH OTHER CLAIMS IN THE BASIN. FOR EXAMPLE, COMPARE PRIORITY DATES, FLOW RATES, VOLUMES, OR ACRES IRRIGATED. ALSO, YOUR WATER RIGHT MAY BE SUBJECT TO WATER RIGHTS IN ADJOINING BASINS OR SUBBASINS AS WELL AS BEING SUBJECT TO OTHER RIGHTS ON YOUR SOURCE OF SUPPLY. FINALLY, YOUR WATER RIGHT MAY BE SUBJECT TO INDIAN RESERVED AND FEDERAL RESERVED WATER RIGHTS.

COMPLETE DETAILS REGARDING THE DNRC EXAMINATION RESULTS AND RELATED MATERIALS CAN BE REVIEWED AT THE OFFICE LOCATIONS IDENTIFIED IN THE DOCUMENT ENTITLED "NOTICE OF ENTRY OF TEMPORARY PRELIMINARY DECREE AND NOTICE OF AVAILABILITY."

SEE GENERAL FINDINGS OF FACT AND CONCLUSIONS OF LAW FOR FURTHER EXPLANATION OF YOUR CLAIMED WATER RIGHT. THESE FINDINGS CAN BE FOUND AS INDICATED IN THE DOCUMENT ENTITLED "NOTICE OF ENTRY OF TEMPORARY PRELIMINARY DECREE AND NOTICE OF AVAILABILITY." IF YOU NEED OBJECTION FORMS, OR HAVE QUESTIONS ABOUT WATER COURT PROCEDURES OR CHANGES TO YOUR RIGHT, YOU CAN CONTACT THE WATER COURT BY CALLING 1-800-624-3270 (WITHIN MONTANA ONLY) OR 1-406-586-4364, OR BY WRITING TO P.O. BOX 879, BOZEMAN MT 59771-0879.

04/11/94
PAGE 1,575

TEMPORARY PRELIMINARY DECREE
SOUTH END SUBBASIN - BITTERROOT RIVER
BASIN 76H
ABSTRACT OF WATER RIGHT CLAIM

WATER*RIGHT*NUMBER*76H*-W-101712-00

IMPORTANT NOTICE

YOUR WATER RIGHT AS SHOWN ON THIS ABSTRACT MAY HAVE CHANGES FROM YOUR WATER RIGHT AS CLAIMED OR AMENDED. AN ASTERISK (*) HAS BEEN PLACED NEXT TO EACH ITEM CHANGED BY THE DEPARTMENT OF NATURAL RESOURCES AND CONSERVATION (DNRC) DURING THE EXAMINATION PROCESS. THESE CHANGES ARE AUTHORIZED BY THE MONTANA WATER COURT OR THE WATER RIGHT CLAIM EXAMINATION RULES AS ADOPTED BY THE MONTANA SUPREME COURT.

OBJECTIONS MAY BE FILED ACCORDING TO THE PROCEDURES OUTLINED IN THE DOCUMENT ENTITLED "NOTICE OF ENTRY OF TEMPORARY PRELIMINARY DECREE AND NOTICE OF AVAILABILITY." UNLESS OBJECTED TO OR CALLED IN ON MOTION OF THE MONTANA WATER COURT IN THIS DECREE OR IN THE PRELIMINARY DECREE, THE ELEMENTS OF THIS CLAIMED WATER RIGHT WILL APPEAR IN THE FINAL DECREE AS SHOWN ON THIS ABSTRACT. (SEE SECTION 85-2-233, MONTANA CODE ANNOTATED.)

* OWNERS: ROUVALIS LEONA M
13222 BONANZA DR
SUN CITY WEST AZ 85375

PURPOSE (USE): IRRIGATION
TYPE OF IRRIGATION SYSTEM: FLOOD

* SOURCE: DOWLING GULCH
SOURCE TYPE: SURFACE WATER

PRIORITY DATE: MAY 19, 1951
TYPE OF HISTORICAL RIGHT: FILED

* FLOW RATE: 136.00 GPM (.30 CFS)

THE FLOW RATE OF THIS WATER RIGHT HAS BEEN REDUCED TO THE 17 GPM PER ACRE GUIDELINE. THE FLOW RATE MAY BE CONTESTED BY PROPER OBJECTION.

* VOLUME: THE TOTAL VOLUME OF THIS WATER RIGHT SHALL NOT EXCEED THE AMOUNT PUT TO HISTORICAL AND BENEFICIAL USE.

CLIMATIC AREA: 4

MAXIMUM ACRES: 8.00

PERIOD OF USE: MAY 01 TO OCTOBER 04

POINT OF DIVERSION AND MEANS OF DIVERSION:

	LOT	BLK	QTR	SEC	SEC	TWP	RGE	COUNTY	MEANS
01			SWNESW	27	02N	18W		RAVALLI	HEADGATE

DITCH NAME: DOWLING DITCH

PLACE OF USE FOR IRRIGATION:

	ACRES	LOT	BLK	QTR	SEC	SEC	TWP	RGE	COUNTY
001	1.00			NWSWSW	27	02N	18W		RAVALLI
002	2.00			NESWSW	27	02N	18W		RAVALLI
003	5.00			SENWSW	27	02N	18W		RAVALLI
TOTAL	8.00								

TEMPORARY PRELIMINARY DECREE
SOUTH END SUBBASIN - BITTERROOT RIVER
BASIN 76H
ABSTRACT OF WATER RIGHT CLAIM

WATER*RIGHT*NUMBER*76H*-W-101712-00*(CONTINUED)

REMARKS CONTINUED:

****
* THE DNRC EXAMINATION OF THIS CLAIM FOUND NO SIGNIFICANT FACTS, *
* DATA, OR ISSUES TO REPORT TO THE WATER COURT. *
****

A BETTER UNDERSTANDING OF YOUR CLAIMED WATER RIGHT CAN BE OBTAINED BY COMPARING YOUR RIGHT WITH OTHER CLAIMS IN THE BASIN. FOR EXAMPLE, COMPARE PRIORITY DATES, FLOW RATES, VOLUMES, OR ACRES IRRIGATED. ALSO, YOUR WATER RIGHT MAY BE SUBJECT TO WATER RIGHTS IN ADJOINING BASINS OR SUBBASINS AS WELL AS BEING SUBJECT TO OTHER RIGHTS ON YOUR SOURCE OF SUPPLY. FINALLY, YOUR WATER RIGHT MAY BE SUBJECT TO INDIAN RESERVED AND FEDERAL RESERVED WATER RIGHTS.

COMPLETE DETAILS REGARDING THE DNRC EXAMINATION RESULTS AND RELATED MATERIALS CAN BE REVIEWED AT THE OFFICE LOCATIONS IDENTIFIED IN THE DOCUMENT ENTITLED "NOTICE OF ENTRY OF TEMPORARY PRELIMINARY DECREE AND NOTICE OF AVAILABILITY."

SEE GENERAL FINDINGS OF FACT AND CONCLUSIONS OF LAW FOR FURTHER EXPLANATION OF YOUR CLAIMED WATER RIGHT. THESE FINDINGS CAN BE FOUND AS INDICATED IN THE DOCUMENT ENTITLED "NOTICE OF ENTRY OF TEMPORARY PRELIMINARY DECREE AND NOTICE OF AVAILABILITY." IF YOU NEED OBJECTION FORMS, OR HAVE QUESTIONS ABOUT WATER COURT PROCEDURES OR CHANGES TO YOUR RIGHT, YOU CAN CONTACT THE WATER COURT BY CALLING 1-800-624-3270 (WITHIN MONTANA ONLY) OR 1-406-586-4364, OR BY WRITING TO P.O. BOX 879, BOZEMAN MT 59771-0879.

04/11/94
PAGE 1,577

TEMPORARY PRELIMINARY DECREE
SOUTH END SUBBASIN - BITTERROOT RIVER
BASIN 76H
ABSTRACT OF WATER RIGHT CLAIM

WATER*RIGHT*NUMBER*76H*-W-101713-00

IMPORTANT NOTICE

YOUR WATER RIGHT AS SHOWN ON THIS ABSTRACT MAY HAVE CHANGES FROM YOUR WATER RIGHT AS CLAIMED OR AMENDED. AN ASTERISK (*) HAS BEEN PLACED NEXT TO EACH ITEM CHANGED BY THE DEPARTMENT OF NATURAL RESOURCES AND CONSERVATION (DNRC) DURING THE EXAMINATION PROCESS. THESE CHANGES ARE AUTHORIZED BY THE MONTANA WATER COURT OR THE WATER RIGHT CLAIM EXAMINATION RULES AS ADOPTED BY THE MONTANA SUPREME COURT.

OBJECTIONS MAY BE FILED ACCORDING TO THE PROCEDURES OUTLINED IN THE DOCUMENT ENTITLED "NOTICE OF ENTRY OF TEMPORARY PRELIMINARY DECREE AND NOTICE OF AVAILABILITY." UNLESS OBJECTED TO OR CALLED IN ON MOTION OF THE MONTANA WATER COURT IN THIS DECREE OR IN THE PRELIMINARY DECREE, THE ELEMENTS OF THIS CLAIMED WATER RIGHT WILL APPEAR IN THE FINAL DECREE AS SHOWN ON THIS ABSTRACT. (SEE SECTION 85-2-233, MONTANA CODE ANNOTATED.)

OWNERS: HIGGINS RAY D
TRAPPER CREEK RD BOX 158
DARBY MT 59829

HIGGINS CELESTIA
TRAPPER CREEK RD BOX 158
DARBY MT 59829

PURPOSE (USE): IRRIGATION
TYPE OF IRRIGATION SYSTEM: SPRINKLER

SOURCE: TRAPPER CREEK
SOURCE TYPE: SURFACE WATER

PRIORITY DATE: JUNE 13, 1911
TYPE OF HISTORICAL RIGHT: FILED

FLOW RATE: 350.00 GPM (.78 CFS)

* VOLUME: THE TOTAL VOLUME OF THIS WATER RIGHT SHALL NOT EXCEED THE AMOUNT PUT TO HISTORICAL AND BENEFICIAL USE.

CLIMATIC AREA: 3

PRIMARILY A DIRECT FLOW IRRIGATION SYSTEM; VOLUME NOT DECREED.

MAXIMUM ACRES: 32.00

PERIOD OF USE: APRIL 15 TO OCTOBER 19

POINT OF DIVERSION AND MEANS OF DIVERSION:

	LOT BLK	QTR SEC	SEC	TWP	RGE	COUNTY	MEANS
01		SENWSE	27	02N	21W	RAVALLI	HEADGATE

RESERVOIR:

		QTR SEC	SEC	TWP	RGE	COUNTY	
01	OFFSTREAM	SENWSE	27	02N	21W	RAVALLI	
	CAPACITY: _____AC-FT	DAM HEIGHT: ____FT				SURFACE AREA: _____.01 ACRES	

TEMPORARY PRELIMINARY DECREE
SOUTH END SUBBASIN - BITTERROOT RIVER
BASIN 76H
ABSTRACT OF WATER RIGHT CLAIM

WATER RIGHT NUMBER 76H-W-101713-00 (CONTINUED)

RESERVOIR CONTINUED:

MAXIMUM STORAGE CAPACITY HAS BEEN ESTIMATED BY THE DNRC TO BE 0.04 ACRE FEET

PLACE OF USE FOR IRRIGATION:

	ACRES	LOT	BLK	QTR	SEC	SEC	TWP	RGE	COUNTY
001	4.00			NWSE	27	02N	21W	RAVALLI	
002	7.00			SESW	27	02N	21W	RAVALLI	
003	21.00			SWSE	27	02N	21W	RAVALLI	
TOTAL	32.00								

****
* THE FOLLOWING ISSUES WERE IDENTIFIED BY THE DNRC DURING ITS EXAMINATION OF THIS WATER RIGHT CLAIM. THESE ISSUES MAY REMAIN UNRESOLVED IF NO OBJECTIONS ARE FILED.
*
* FLOW RATE MAY REQUIRE MODIFICATION BASED ON RESOLUTION OF MAXIMUM ACRES ISSUE.
*
* USDA AERIAL PHOTOGRAPH NO. 179-81, DATED 08/02/79, APPEARS TO INDICATE 22.00 ACRES IRRIGATED. A DESCRIPTION OF THESE ACRES IS IN THE CLAIM FILE.
*
* THE RAVALLI COUNTY WATER RESOURCES SURVEY (1958) APPEARS TO INDICATE 10.00 ACRES IRRIGATED. A DESCRIPTION OF THESE ACRES IS IN THE CLAIM FILE.
*
* THE SUMP (PIT) IS NOT SHOWN IN THE RAVALLI COUNTY WATER RESOURCES SURVEY (1958). IT APPEARS TO HAVE BEEN BUILT AFTER THE ORIGINAL APPROPRIATION AND MAY INDICATE AN EXPANSION OF THE RIGHT.
****

A BETTER UNDERSTANDING OF YOUR CLAIMED WATER RIGHT CAN BE OBTAINED BY COMPARING YOUR RIGHT WITH OTHER CLAIMS IN THE BASIN. FOR EXAMPLE, COMPARE PRIORITY DATES, FLOW RATES, VOLUMES, OR ACRES IRRIGATED. ALSO, YOUR WATER RIGHT MAY BE SUBJECT TO WATER RIGHTS IN ADJOINING BASINS OR SUBBASINS AS WELL AS BEING SUBJECT TO OTHER RIGHTS ON YOUR SOURCE OF SUPPLY. FINALLY, YOUR WATER RIGHT MAY BE SUBJECT TO INDIAN RESERVED AND FEDERAL RESERVED WATER RIGHTS.

COMPLETE DETAILS REGARDING THE DNRC EXAMINATION RESULTS AND RELATED MATERIALS CAN BE REVIEWED AT THE OFFICE LOCATIONS IDENTIFIED IN THE DOCUMENT ENTITLED "NOTICE OF ENTRY OF TEMPORARY PRELIMINARY DECREE AND NOTICE OF AVAILABILITY."

SEE GENERAL FINDINGS OF FACT AND CONCLUSIONS OF LAW FOR FURTHER EXPLANATION OF YOUR CLAIMED WATER RIGHT. THESE FINDINGS CAN BE FOUND AS INDICATED IN THE DOCUMENT ENTITLED "NOTICE OF ENTRY OF TEMPORARY PRELIMINARY DECREE AND NOTICE OF AVAILABILITY." IF YOU NEED OBJECTION FORMS, OR HAVE QUESTIONS ABOUT WATER COURT PROCEDURES OR CHANGES TO YOUR RIGHT, YOU CAN CONTACT THE WATER COURT BY CALLING 1-800-624-3270 (WITHIN MONTANA ONLY) OR 1-406-586-4364, OR BY WRITING TO P.O. BOX 879, BOZEMAN MT 59771-0879.

TEMPORARY PRELIMINARY DECREE
SOUTH END SUBBASIN - BITTERROOT RIVER
BASIN 76H
ABSTRACT OF WATER RIGHT CLAIM

WATER*RIGHT*NUMBER*76H*-W-101714-00

IMPORTANT NOTICE

YOUR WATER RIGHT AS SHOWN ON THIS ABSTRACT MAY HAVE CHANGES FROM YOUR WATER RIGHT AS CLAIMED OR AMENDED. AN ASTERISK (*) HAS BEEN PLACED NEXT TO EACH ITEM CHANGED BY THE DEPARTMENT OF NATURAL RESOURCES AND CONSERVATION (DNRC) DURING THE EXAMINATION PROCESS. THESE CHANGES ARE AUTHORIZED BY THE MONTANA WATER COURT OR THE WATER RIGHT CLAIM EXAMINATION RULES AS ADOPTED BY THE MONTANA SUPREME COURT.

OBJECTIONS MAY BE FILED ACCORDING TO THE PROCEDURES OUTLINED IN THE DOCUMENT ENTITLED "NOTICE OF ENTRY OF TEMPORARY PRELIMINARY DECREE AND NOTICE OF AVAILABILITY." UNLESS OBJECTED TO OR CALLED IN ON MOTION OF THE MONTANA WATER COURT IN THIS DECREE OR IN THE PRELIMINARY DECREE, THE ELEMENTS OF THIS CLAIMED WATER RIGHT WILL APPEAR IN THE FINAL DECREE AS SHOWN ON THIS ABSTRACT. (SEE SECTION 85-2-233, MONTANA CODE ANNOTATED.)

OWNERS: HIGGINS CELESTIA
TRAPPER CREEK RD BOX 158
DARBY MT 59829

HIGGINS RAY D
TRAPPER CREEK RD BOX 158
DARBY MT 59829

PURPOSE (USE): IRRIGATION
TYPE OF IRRIGATION SYSTEM: SPRINKLER

SOURCE: TRAPPER CREEK
SOURCE TYPE: SURFACE WATER

THE WEST FORK OF THE BITTERROOT RIVER IS USED AS A NATURAL CARRIER TO CONVEY WATER FROM TRAPPER CREEK TO THE POINT OF DIVERSION.

PRIORITY DATE: SEPTEMBER 03, 1935
TYPE OF HISTORICAL RIGHT: FILED

FLOW RATE: 350.00 GPM (.78 CFS)

* VOLUME: THE TOTAL VOLUME OF THIS WATER RIGHT SHALL NOT EXCEED THE AMOUNT PUT TO HISTORICAL AND BENEFICIAL USE.

CLIMATIC AREA: 3

MAXIMUM ACRES: 28.00

PERIOD OF USE: APRIL 15 TO OCTOBER 19

POINT OF DIVERSION AND MEANS OF DIVERSION:

	LOT	BLK	QTR SEC	SEC	TWP	RGE	COUNTY	MEANS
01			SENESE	27	02N	21W	RAVALLI	PUMP

THE POINT OF DIVERSION IS LOCATED ON THE WEST FORK OF THE BITTERROOT RIVER.

* PLACE OF USE FOR IRRIGATION:

ACRES	LOT	BLK	QTR SEC	SEC	TWP	RGE	COUNTY

TEMPORARY PRELIMINARY DECREE
SOUTH END SUBBASIN - BITTERROOT RIVER
BASIN 76H
ABSTRACT OF WATER RIGHT CLAIM

WATER*RIGHT*NUMBER*76H*-W-101714-00*(CONTINUED)

PLACE OF USE CONTINUED:

001	17.00	008	NWSW	26	02N	21W	RAVALLI
002	11.00		E2NESE	27	02N	21W	RAVALLI
TOTAL	28.00						

***