






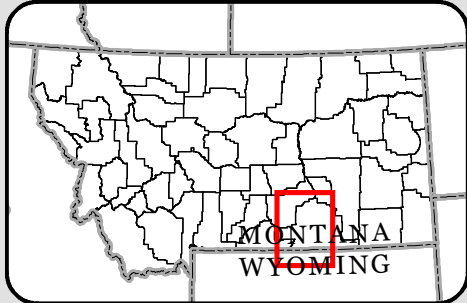


Basin 43P

-  Highways
-  Major Streams
-  Counties
-  Major Lakes
-  Reservations
-  Basin 43P
-  State Boundaries



0 5 10 20 Miles

Map Prepared By: Bret Lian
Date: 12/8/2015