

WATER RIGHTS BUREAU
Water Resources Survey Book
NEW APPROPRIATIONS COPY

MAPS

Showing the
Irrigated Area in Yellowstone County
by Source of Supply

1943

Prepared by State Engineer's Office

Gerald J. Oravetz, Assistant Engineer

PUBLISHED BY

BILLINGS COMMERCIAL CLUB

BILLINGS, MONTANA

Published by
Billings Commercial Club
1943

T13R23E
T13R24E

LEGEND

-  Big
-  Cove
-  High
-  Italian
-  Old Mill
-  Streams



Compiled by
The State Engineers Office
As of January 1, 1943
G. J. Oravetz in Charge of Survey

Township No. 1 North

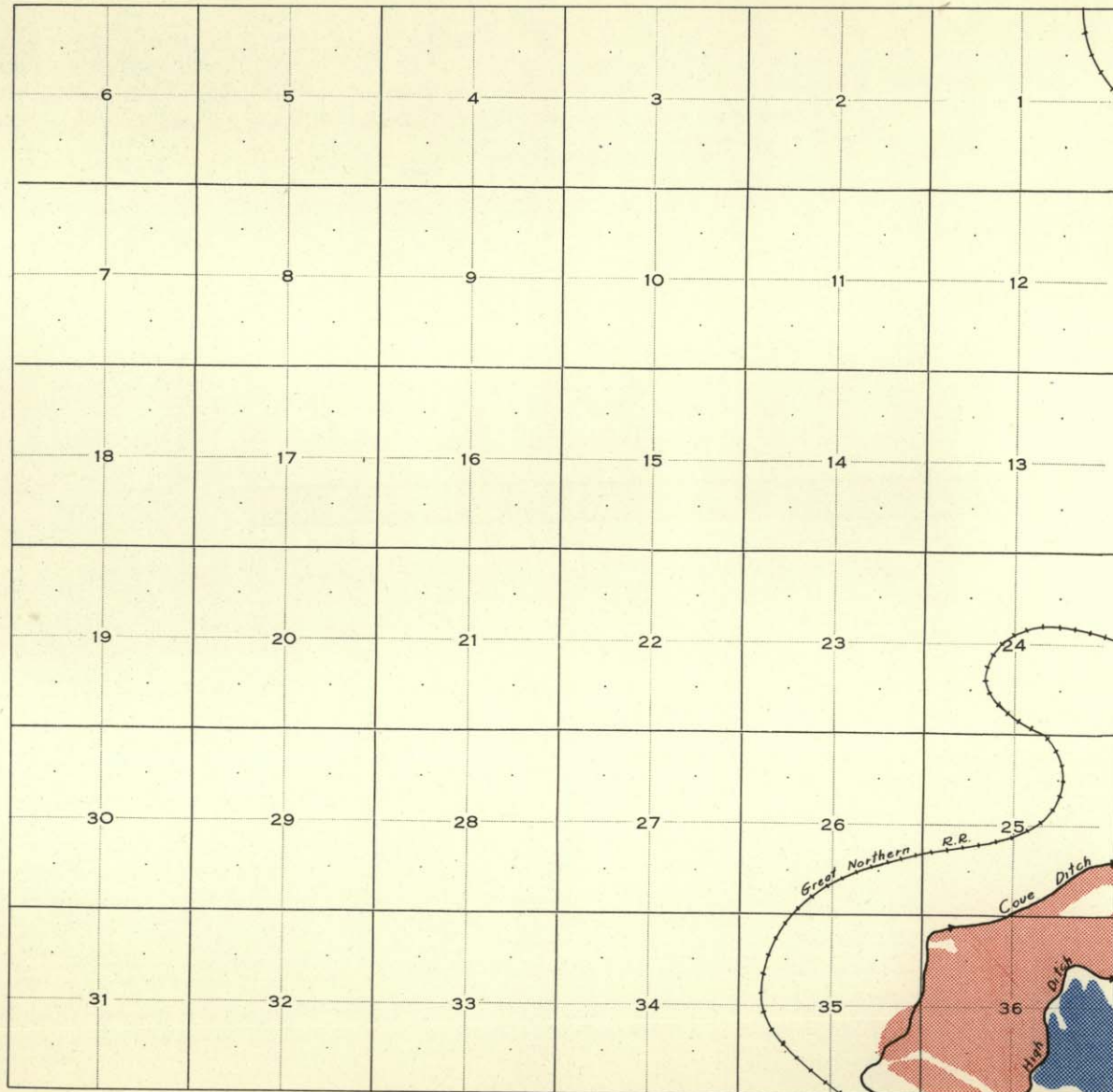
Range No. 24 East

County Yellowstone

T. 1 North

R. 24 East

Published by
Billings Commercial Club
1943



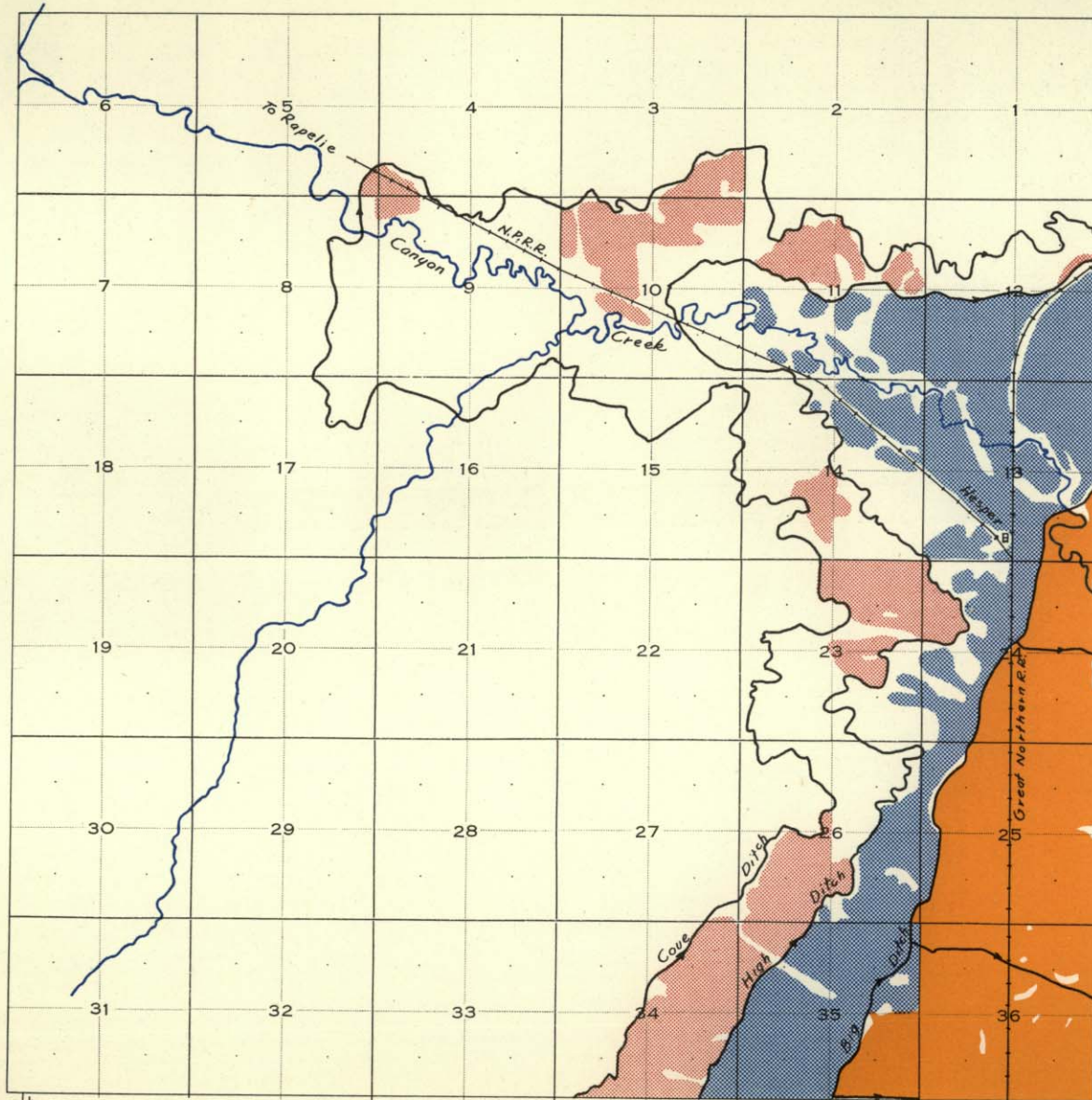
LEGEND
Cove
High

Compiled by
The State Engineers Office
As of January 1, 1943
G. J. Oravetz in Charge of Survey

Published by
Billings Commercial Club
1943

LEGEND

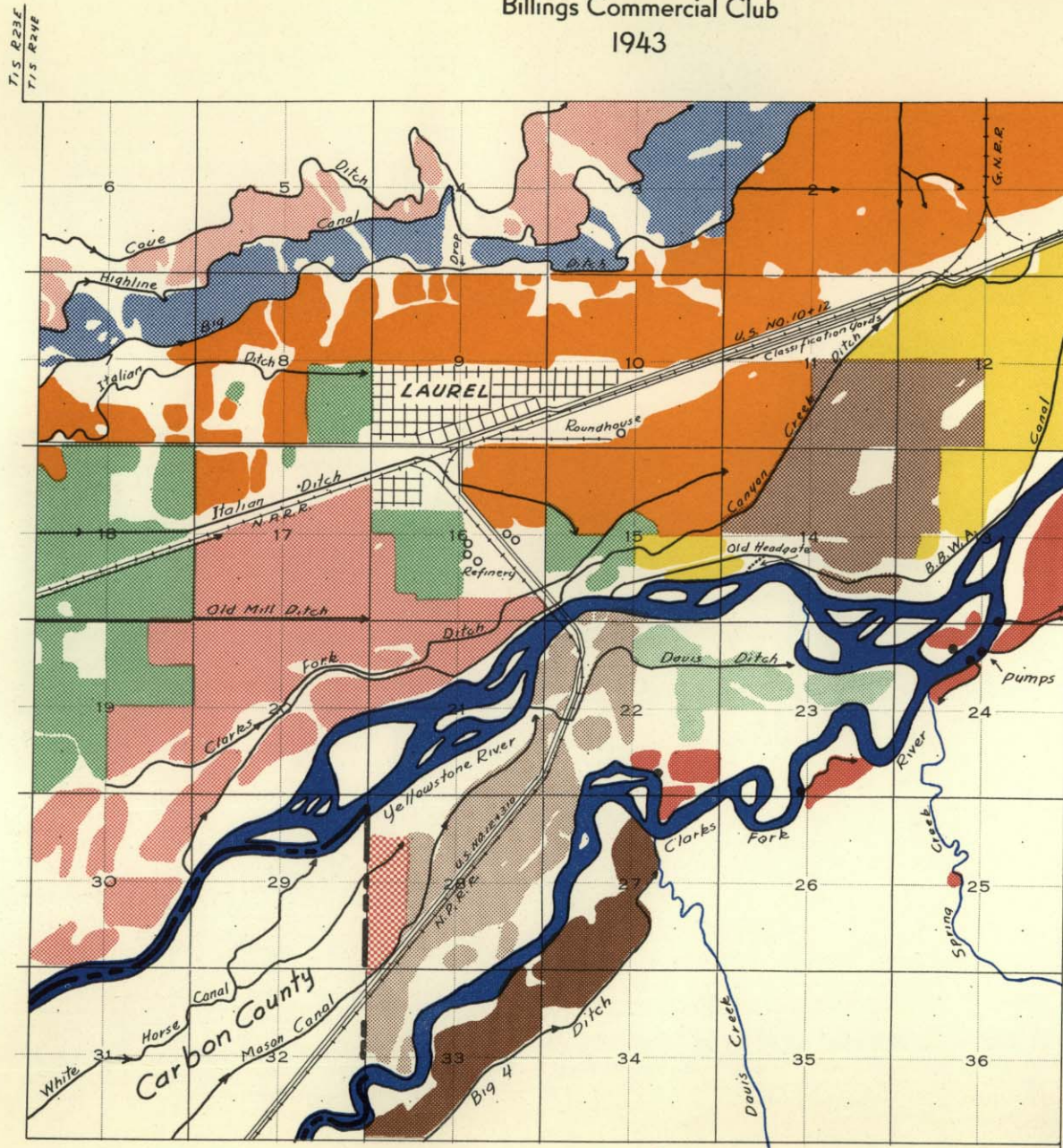
- Big
- Cove
- High



T2S R23E
T2S R24E

Compiled by
The State Engineers Office
As of January 1, 1943
G. J. Oravetz in Charge of Survey

Published by
Billings Commercial Club
1943

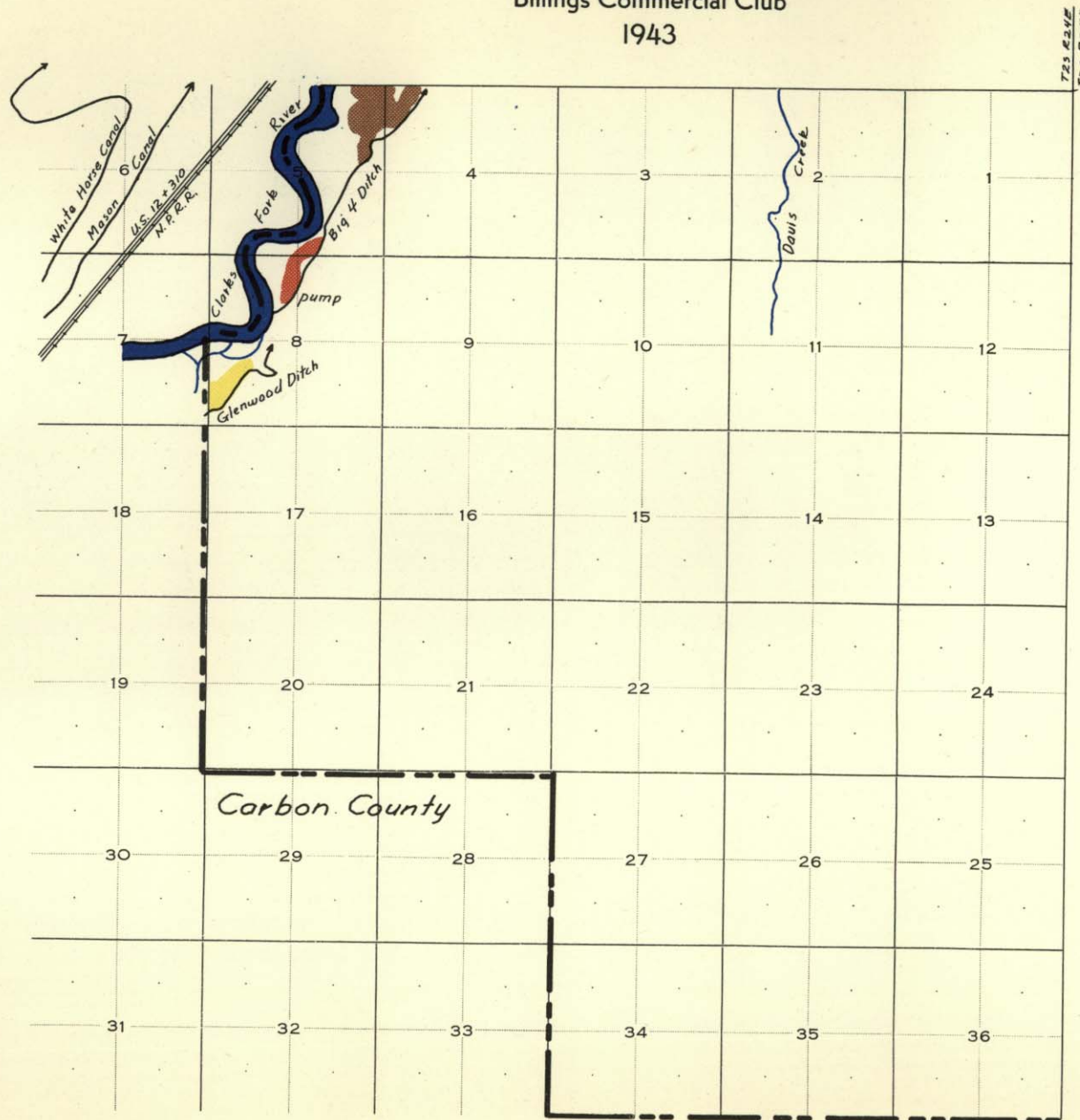


LEGEND

- Big
- Big 4
- Canyon Creek Ditch
- Clarks Ford Ditch
- Cove
- Danford District
- Davis
- High
- Italian
- Old Mill
- White Horse
- Private Users
- Streams

Compiled by
The State Engineers Office
As of January 1, 1943
G. J. Oravetz in Charge of Survey

Published by
Billings Commercial Club
1943

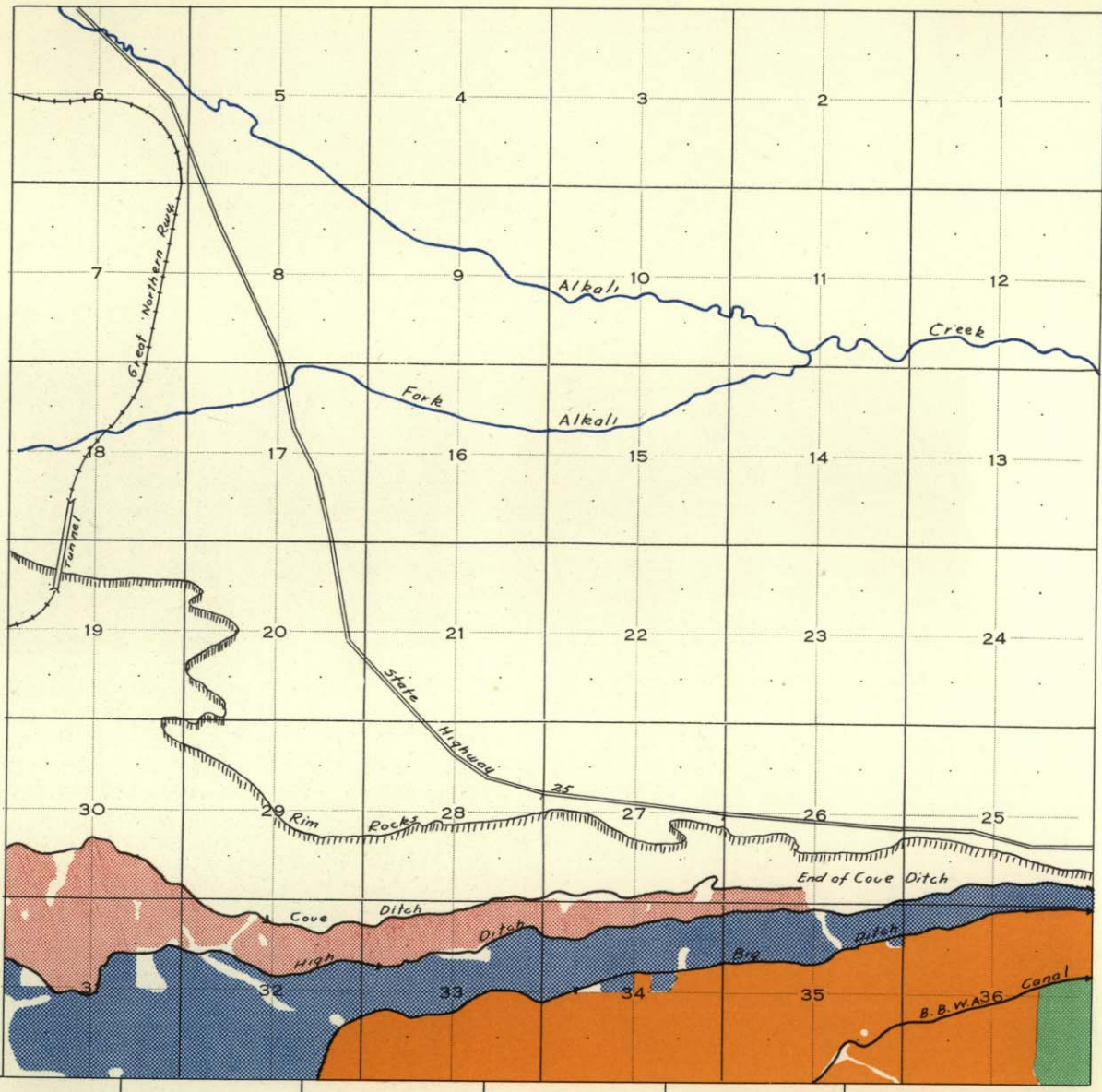


- LEGEND**
- Big Four
 - Private
 - Glenwood
 - Streams

Compiled by
The State Engineers Office
As of January 1, 1943
G. J. Oravetz in Charge of Survey

Published by
Billings Commercial Club
1943

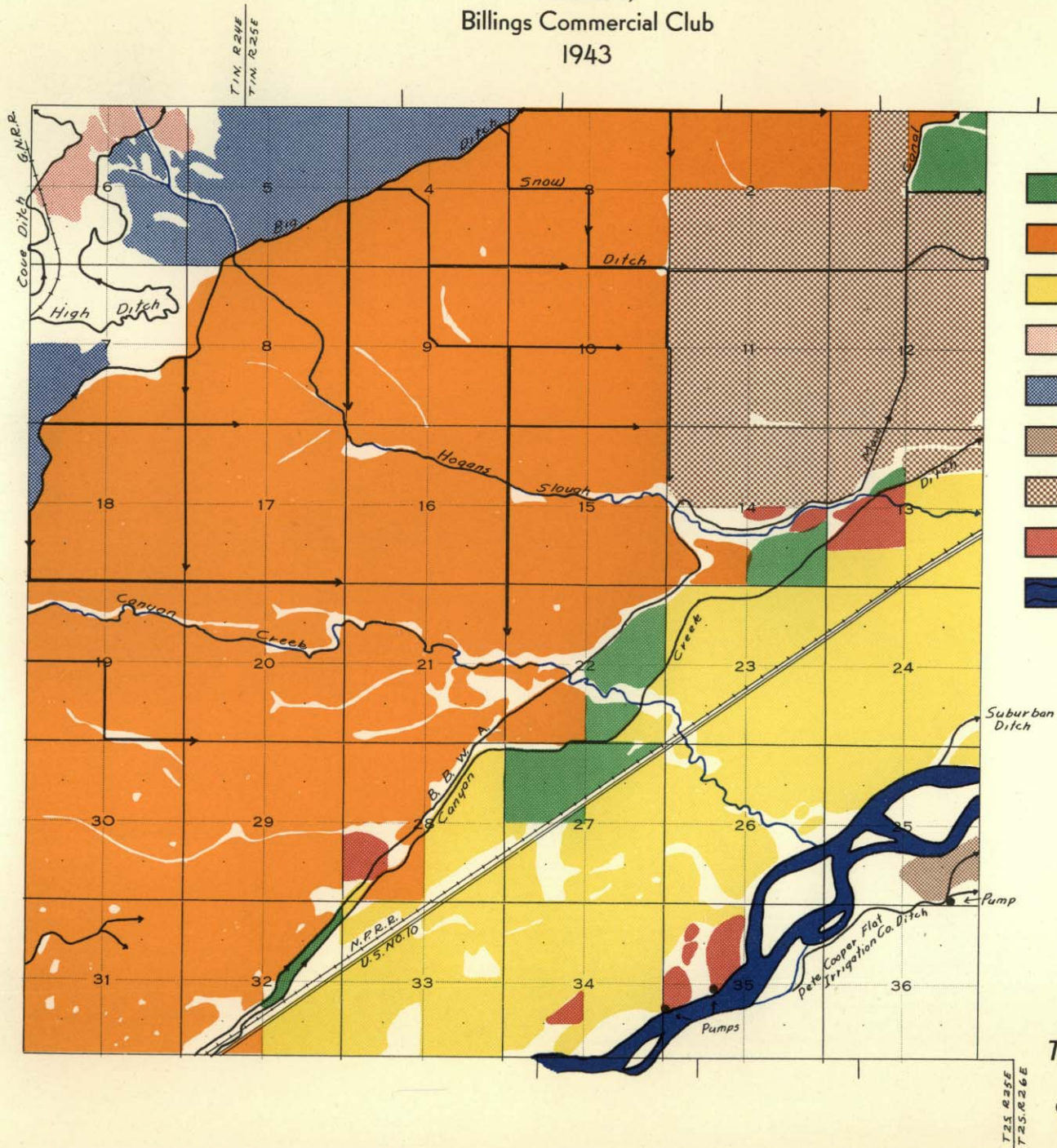
- LEGEND**
- B. B. W. A.
 - Big
 - Cove
 - High



Compiled by
The State Engineers Office
As of January 1, 1943
G. J. Oravetz in Charge of Survey

T. 1 S. R. 25 E.
T. 1 S. R. 25 E.

Published by
Billings Commercial Club
1943



LEGEND

- B. B. W. A.
- Big
- Canyon Creek Ditch
- Cove
- High
- P. C. F. I. C.
- Snow
- Private
- Streams

Compiled by
The State Engineers Office
As of January 1, 1943
G. J. Oravetz in Charge of Survey

Township No. 2 South

Range No. 25 East

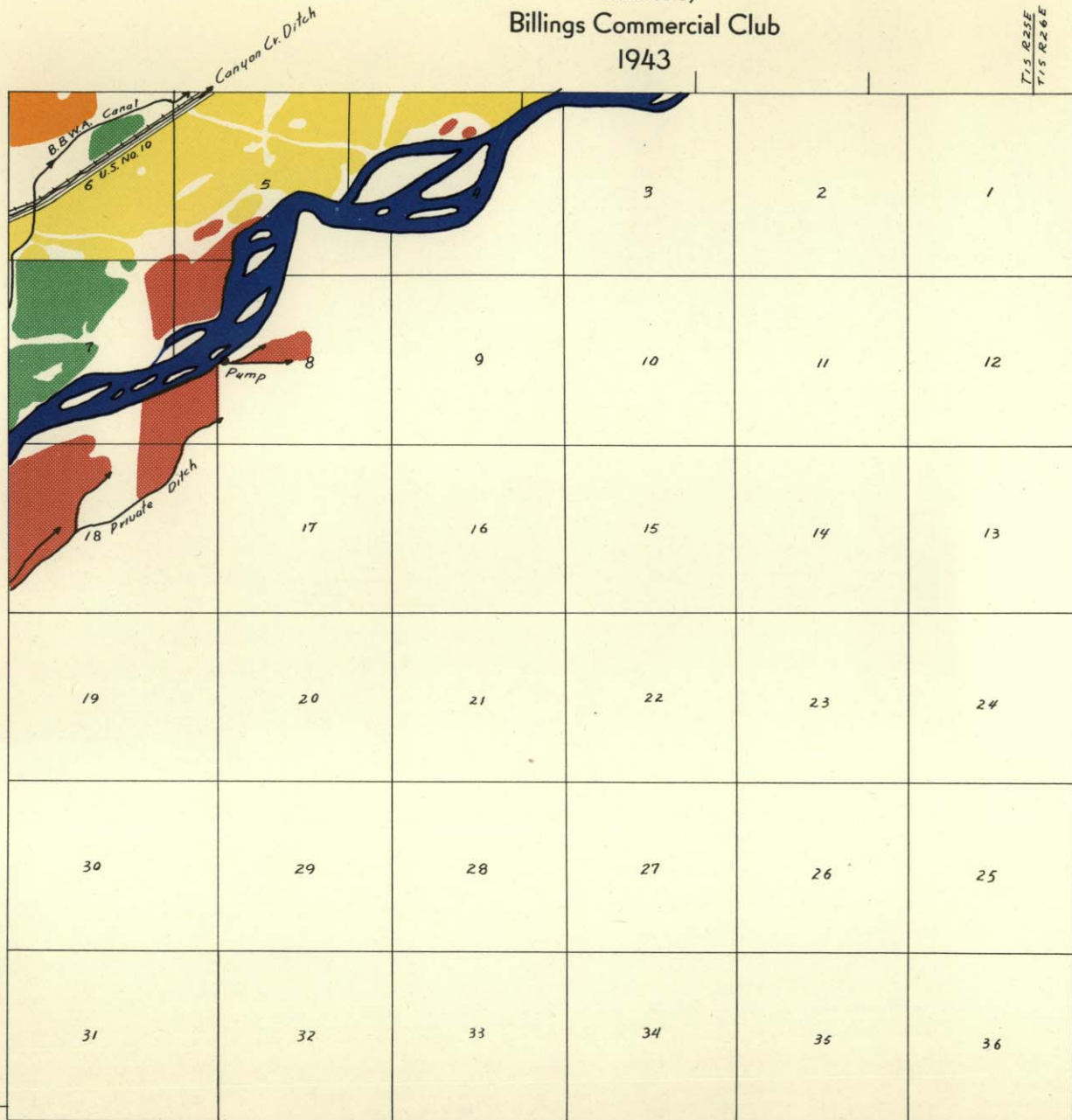
County Yellowstone

T. 2 South

R. 25 East

Published by
Billings Commercial Club
1943

T15 R25E
T15 R26E

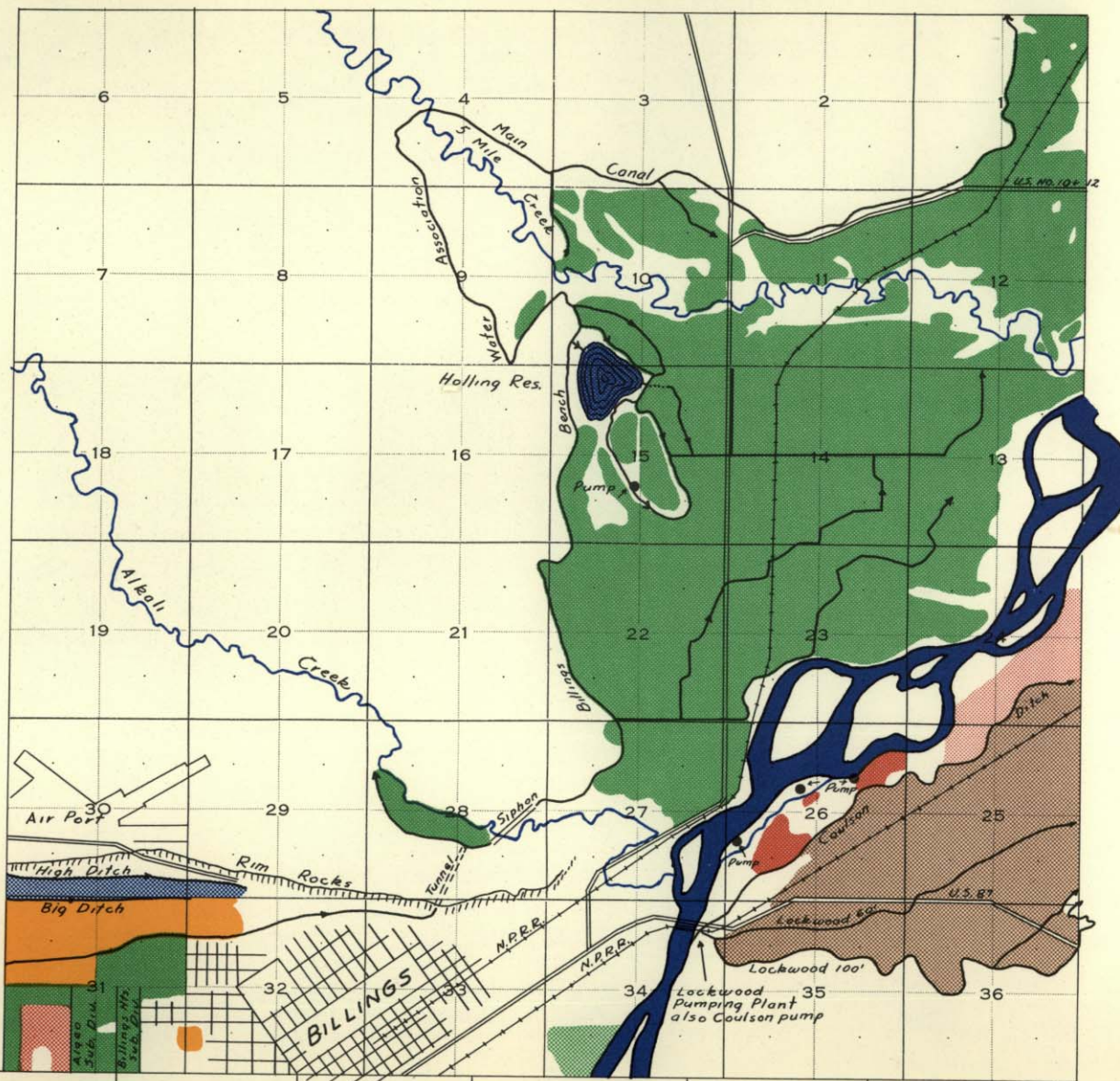


LEGEND

- Canyon Creek Ditch
- B. B. W. A.
- Private Users
- Streams
- Big Ditch

Compiled by
The State Engineers Office
As of January 1, 1943
G. J. Oravetz in Charge of Survey

Published by
Billings Commercial Club
1943



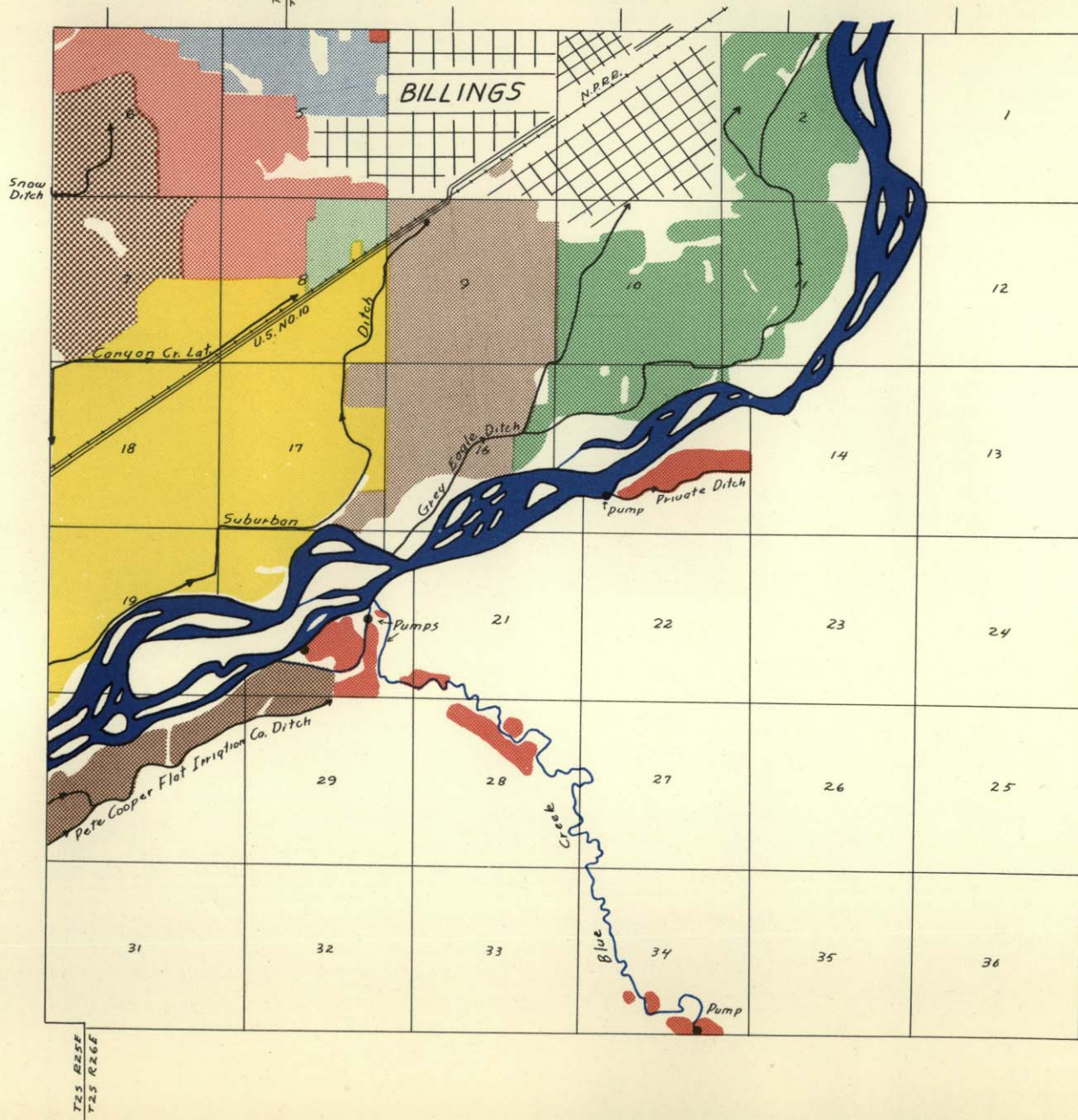
LEGEND

- B. B. W. A.
- Big
- Coulson
- Grey Eagle
- High
- Homestead Lateral
- Lockwood
- Private
- Streams

Compiled by
The State Engineers Office
As of January 1, 1943
G. J. Oravetz in Charge of Survey

T13 R25E
T13 R26E

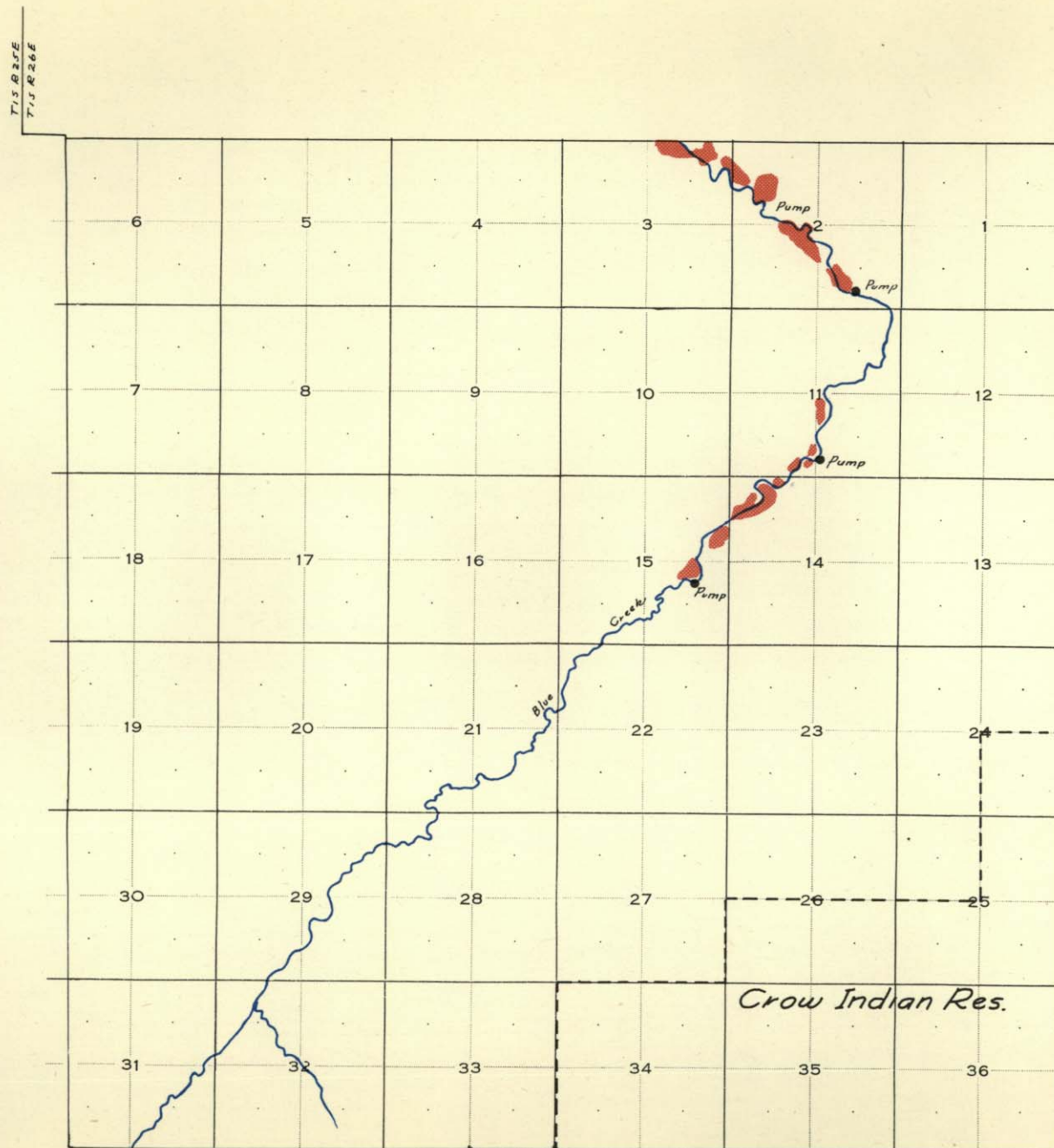
Published by
Billings Commercial Club
1943



LEGEND

- Canyon Creek
- Canyon Creek Lateral
- Grey Eagle
- Homestead Lateral
- P. C. F. I. C.
- Snow
- Suburban
- Upper Lateral
- Private
- Streams

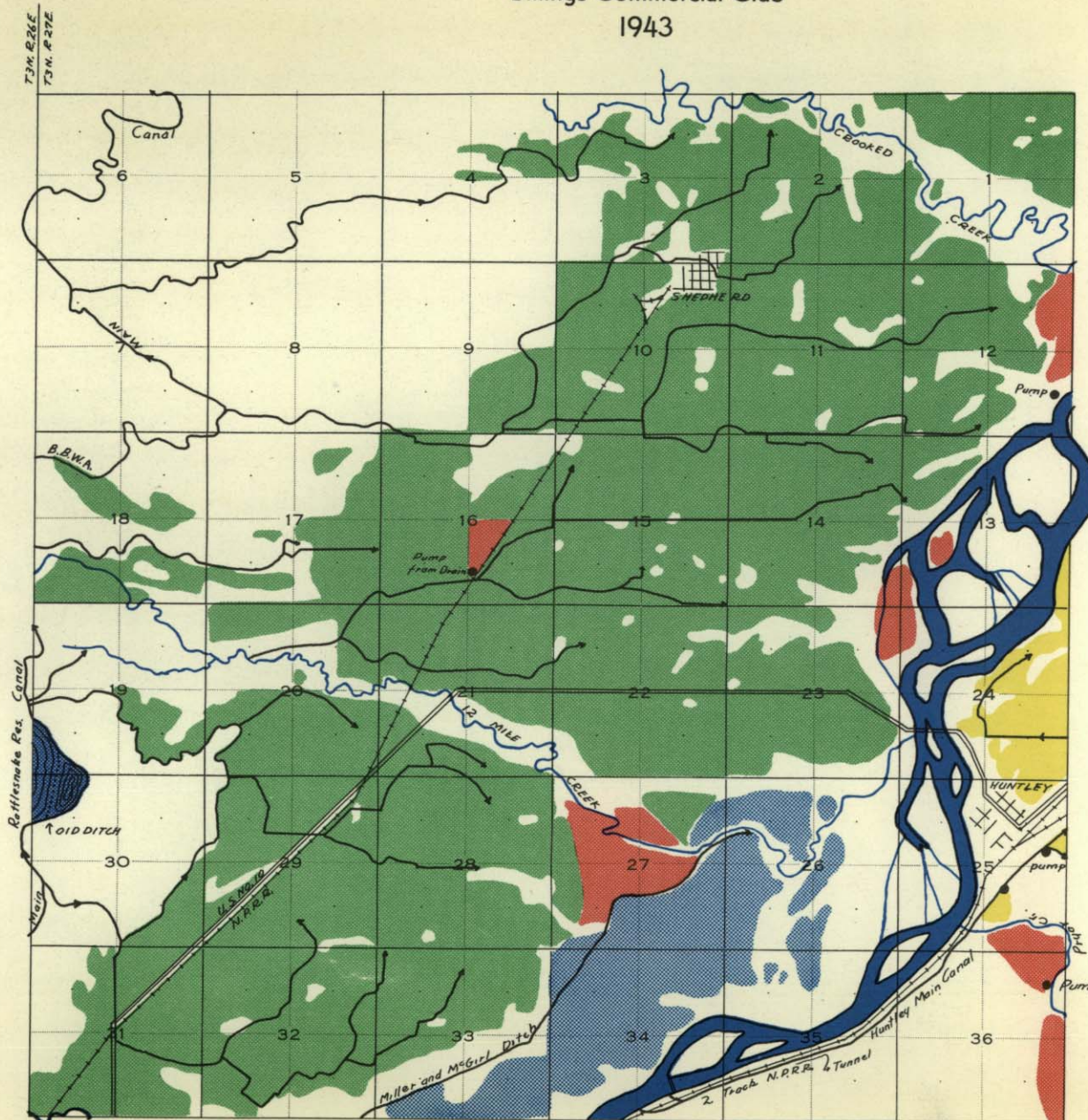
Compiled by
The State Engineers Office
As of January 1, 1943
G. J. Oravetz in Charge of Survey



LEGEND
■ Private

Compiled by
The State Engineers Office
As of January 1, 1943
G. J. Oravetz in Charge of Survey

Published by
Billings Commercial Club
1943









LEGEND

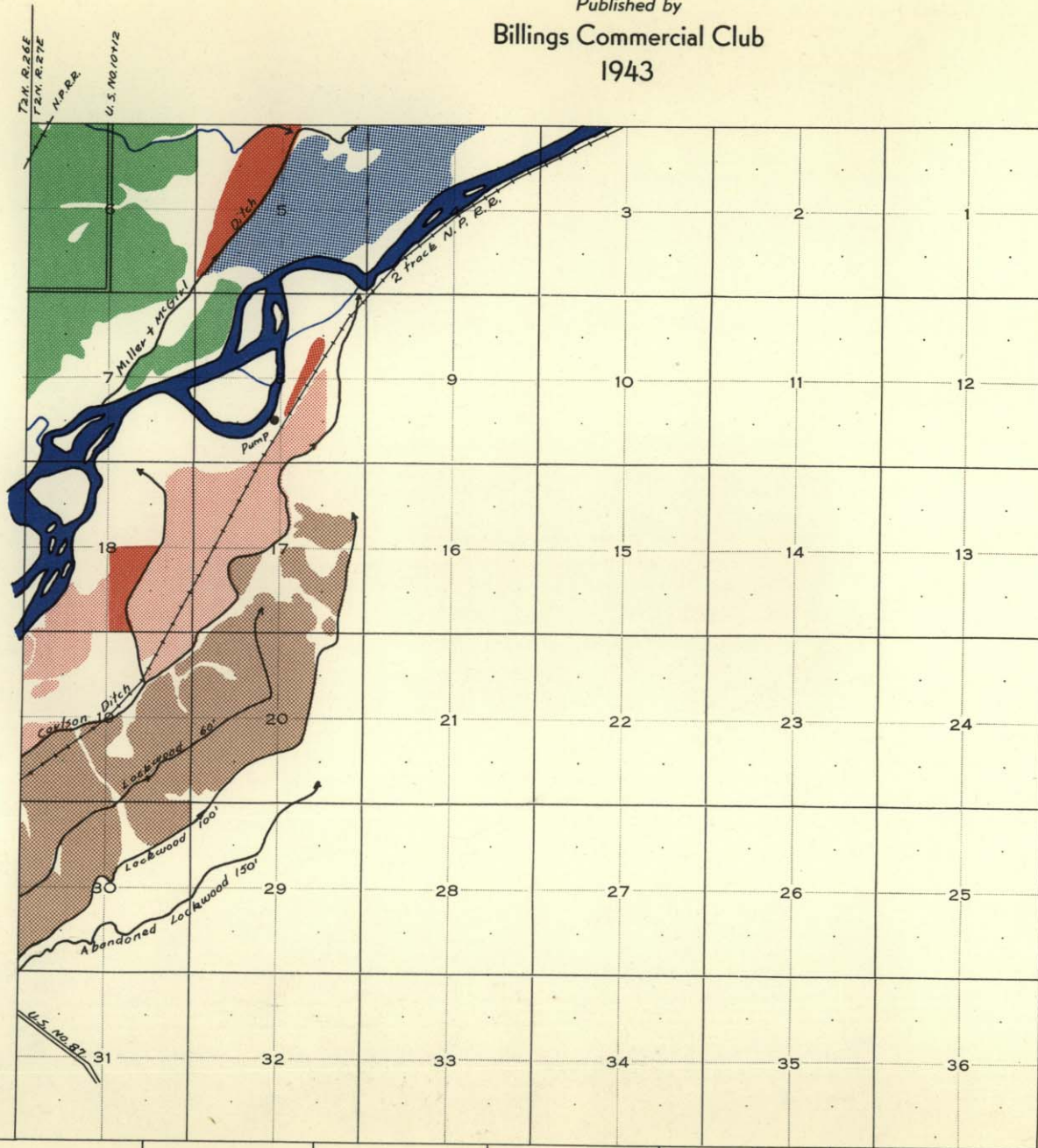
- B. B. W. A.
- Huntley Project
- Miller and McGill
- Private
- Streams

Compiled by
The State Engineers Office
 As of January 1, 1943
 G. J. Oravetz in Charge of Survey

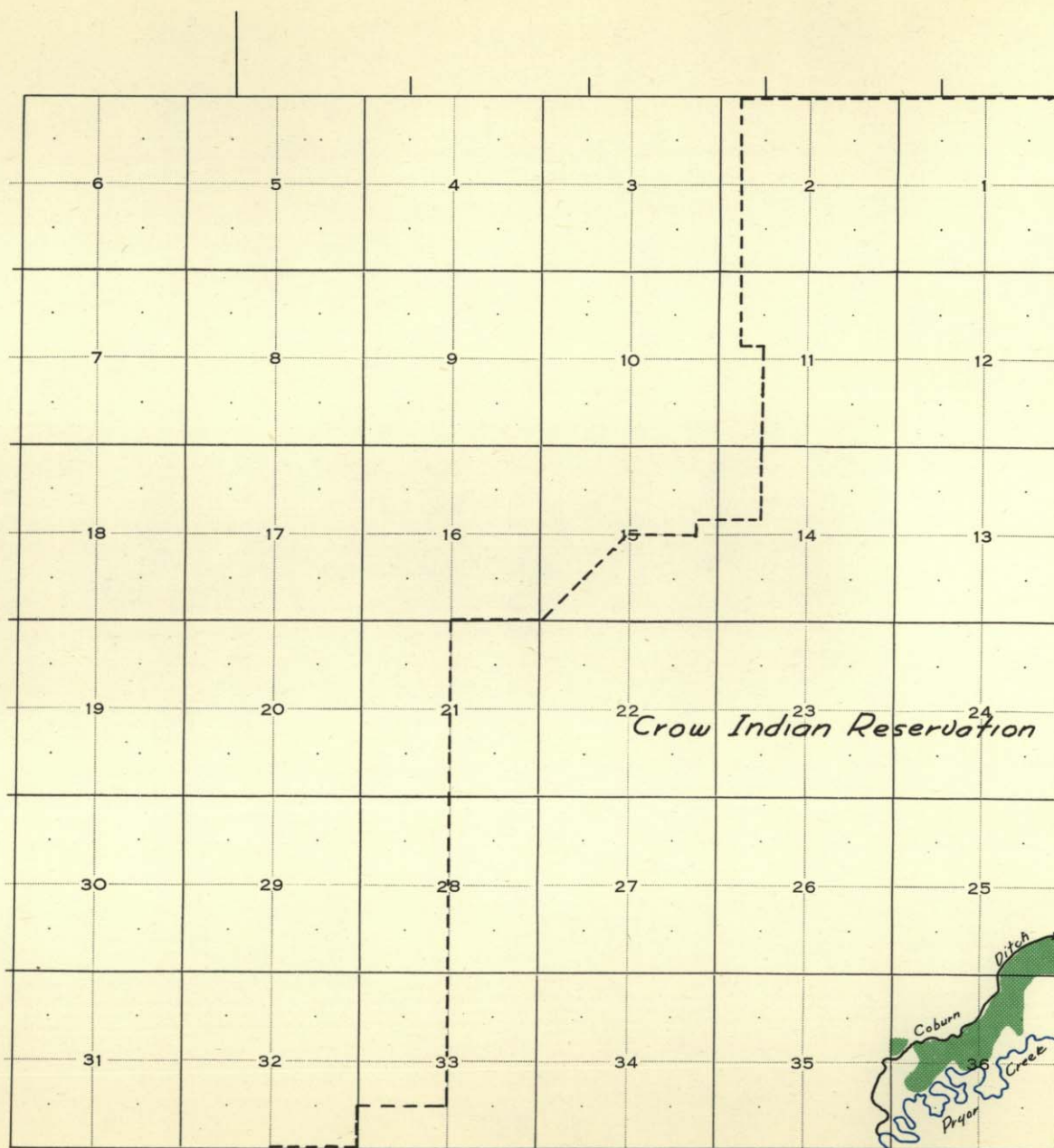
Published by
Billings Commercial Club
1943

LEGEND

-  B. B. W. A.
-  Coulson
-  Lockwood
-  Miller and McGill
-  Private
-  Streams



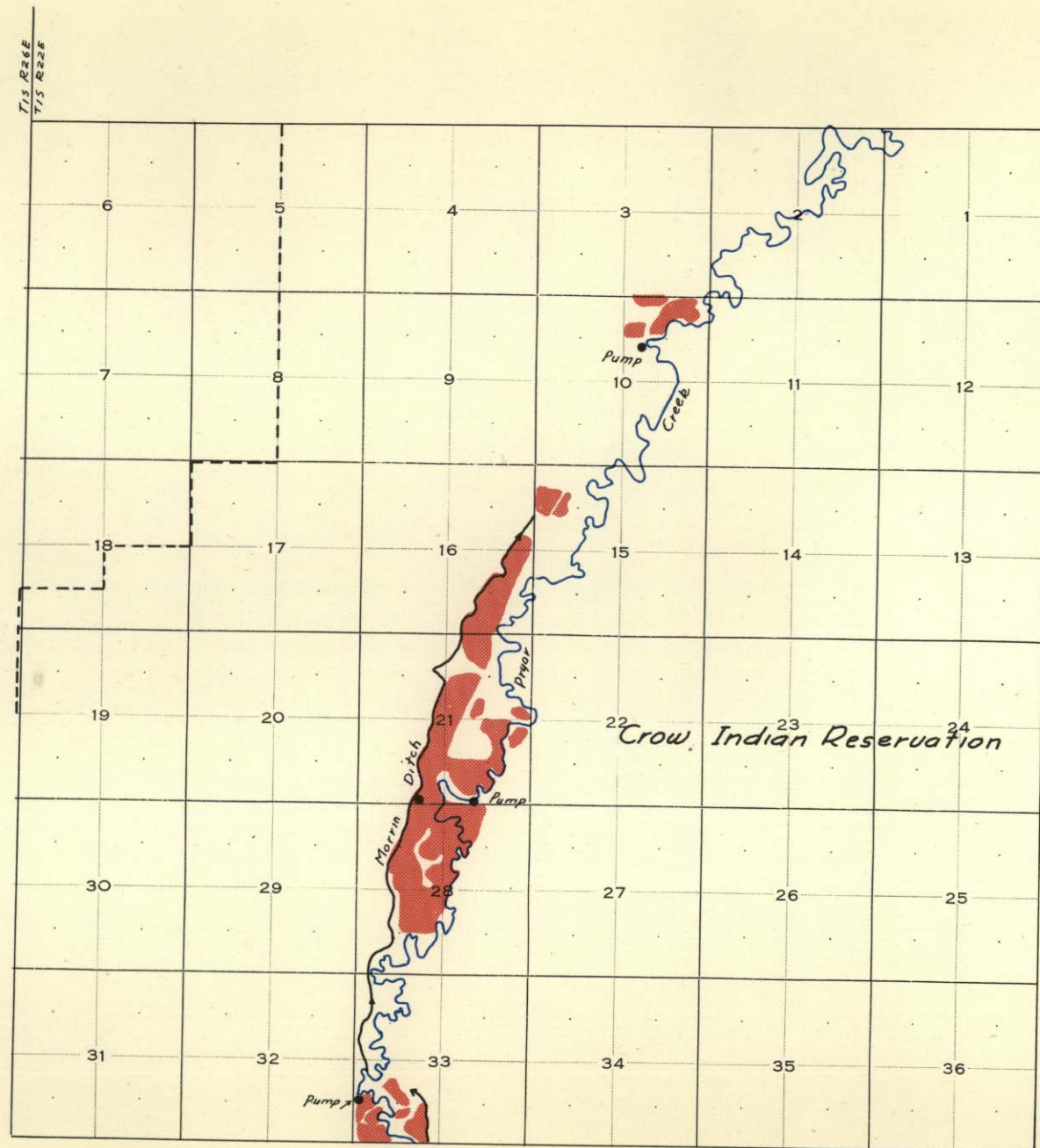
Compiled by
The State Engineers Office
 As of January 1, 1943
 G. J. Oravetz in Charge of Survey



T1N R27E
T1N R28E

LEGEND
■ Coburn Unit

Compiled by
The State Engineers Office
As of January 1, 1943
G. J. Oravetz in Charge of Survey



LEGEND
■ Private

Compiled by
The State Engineers Office
As of January 1, 1943
G. J. Oravetz in Charge of Survey

Township No. 3 South

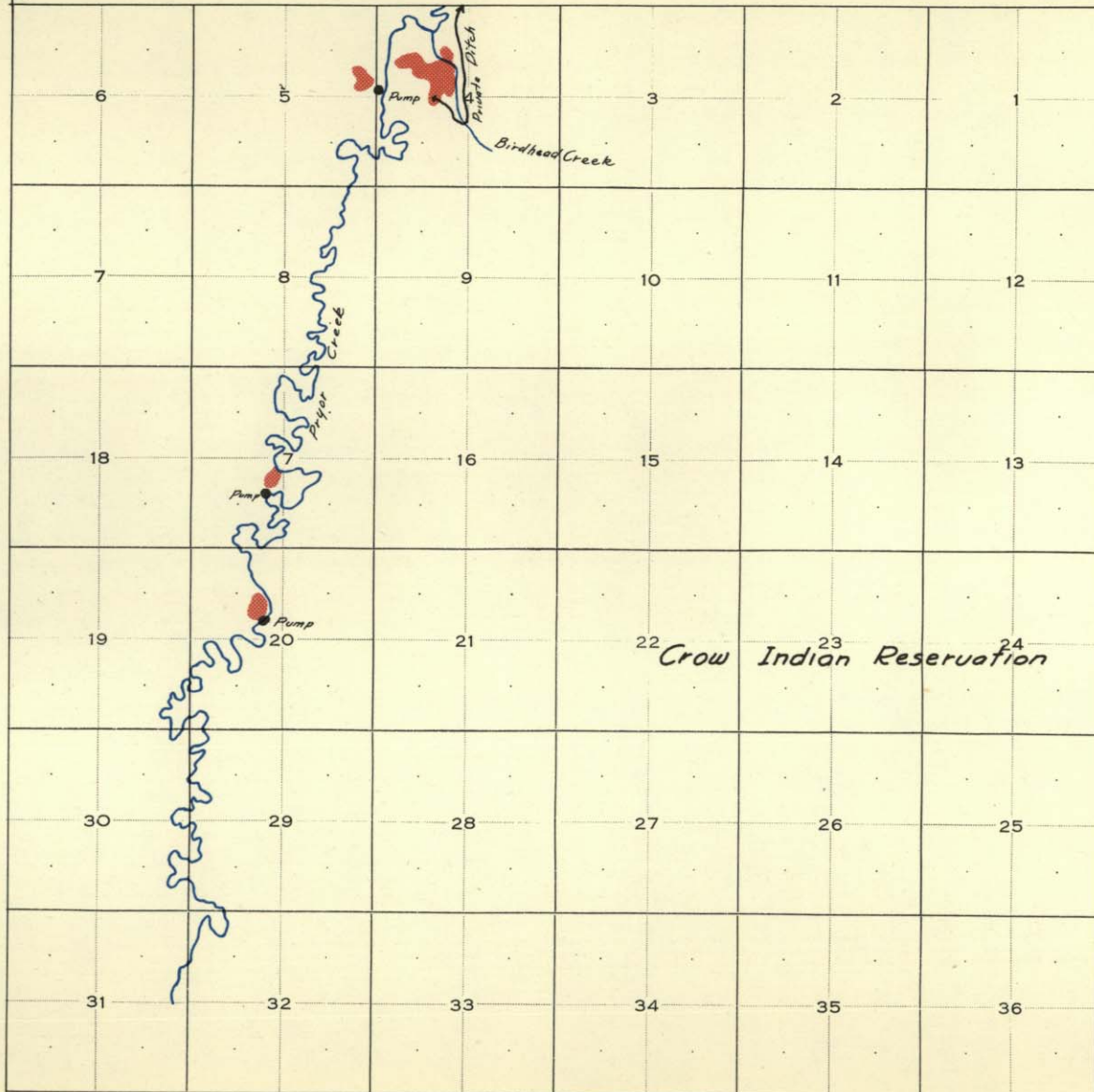
Range No. 27 East

County Yellowstone


T.3 South

R.27 East

T3S R27E
T3S R27E



LEGEND

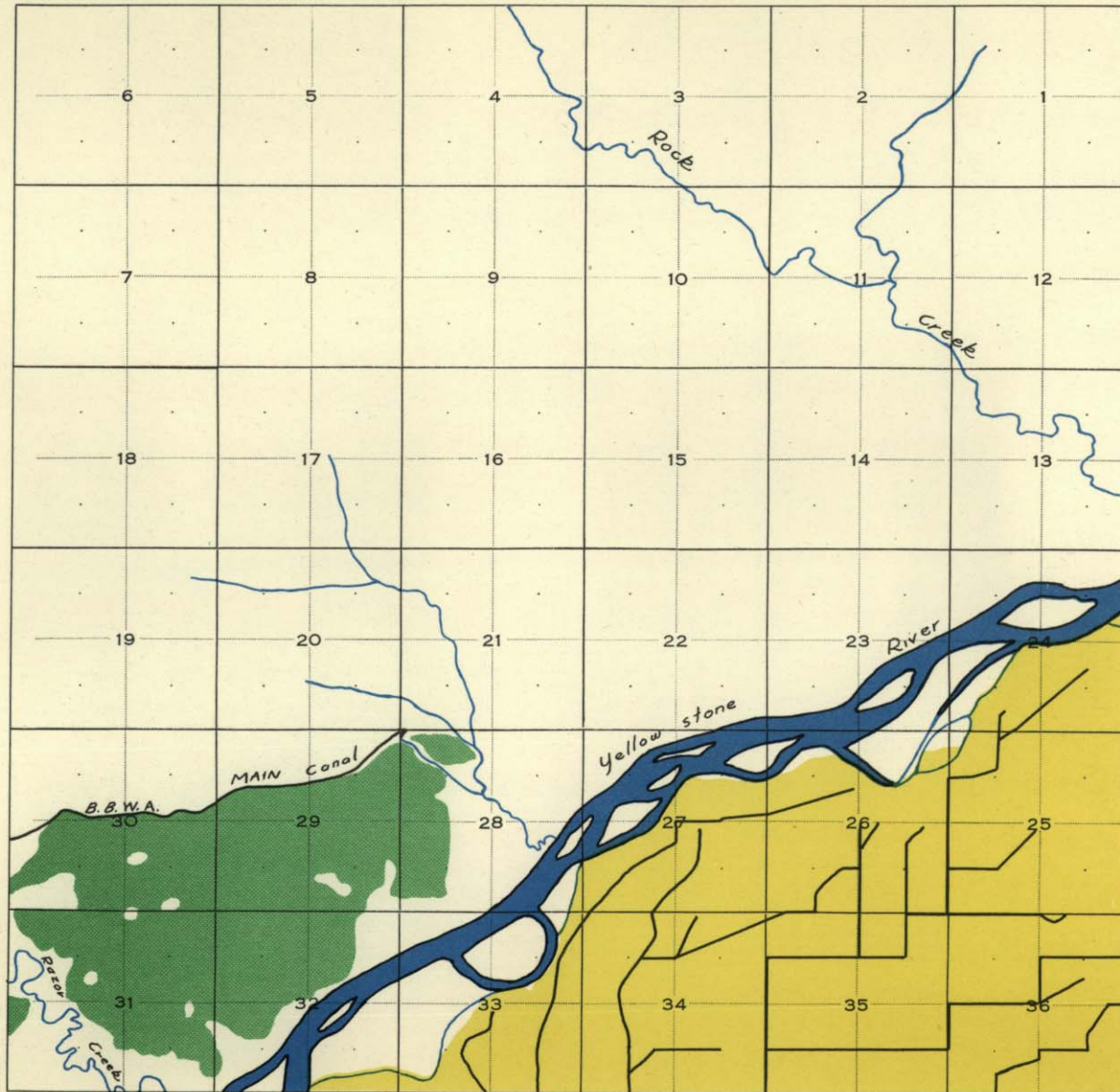
 Private

Compiled by
The State Engineers Office
As of January 1, 1943
G. J. Oravetz in Charge of Survey

Published by
Billings Commercial Club
1943

LEGEND

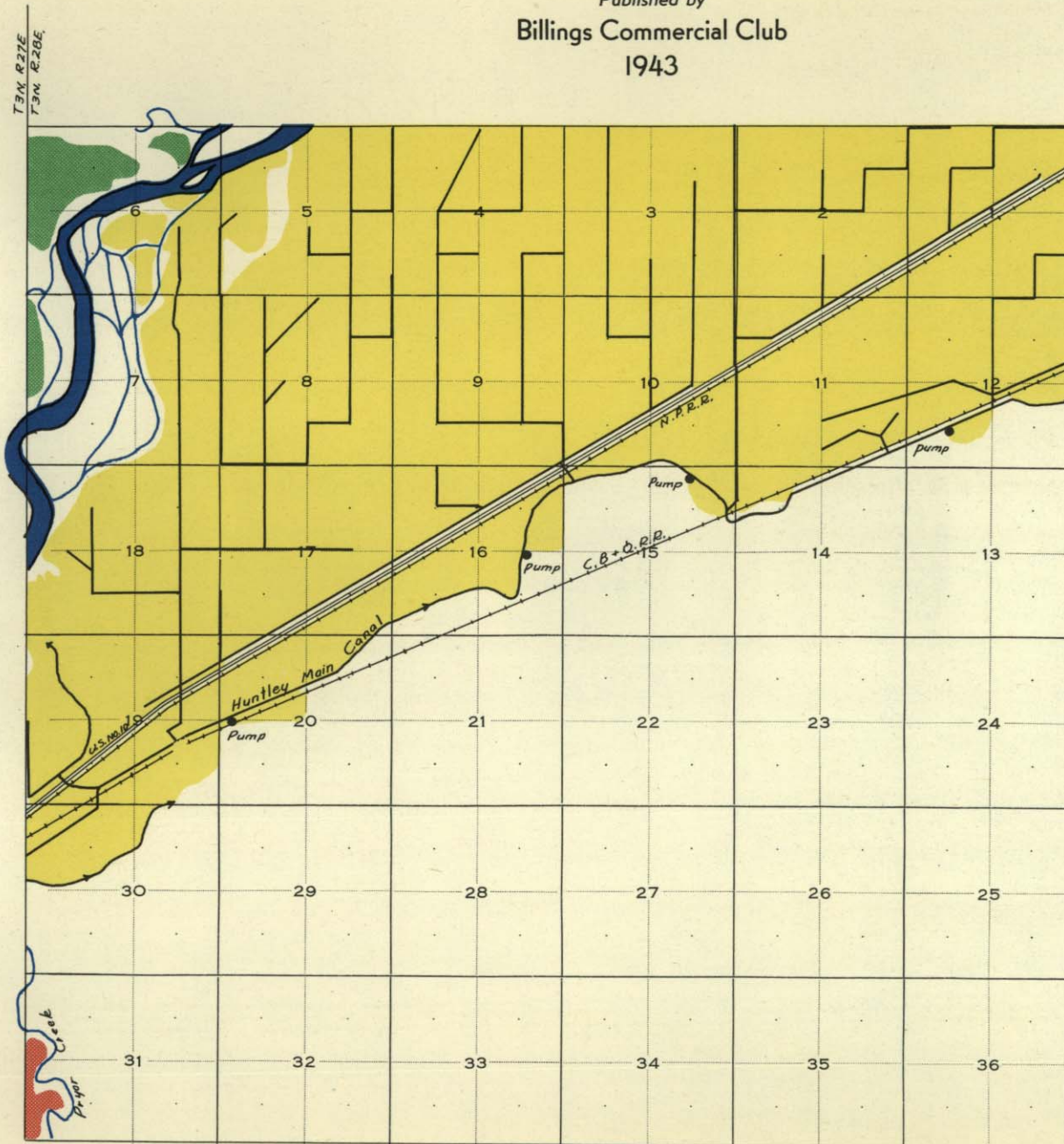
- B. B. W. A.
- Huntley Project
- Streams







Compiled by
The State Engineers Office
As of January 1, 1943
G. J. Oravetz in Charge of Survey

T.3N. R.28E
R.28E. T.3N.

Published by
Billings Commercial Club
1943



LEGEND

-  B. B. W. A.
-  Huntley Project
-  Private
-  Streams

Compiled by
The State Engineers Office
As of January 1, 1943
G. J. Oravetz in Charge of Survey

Township No. 1 North

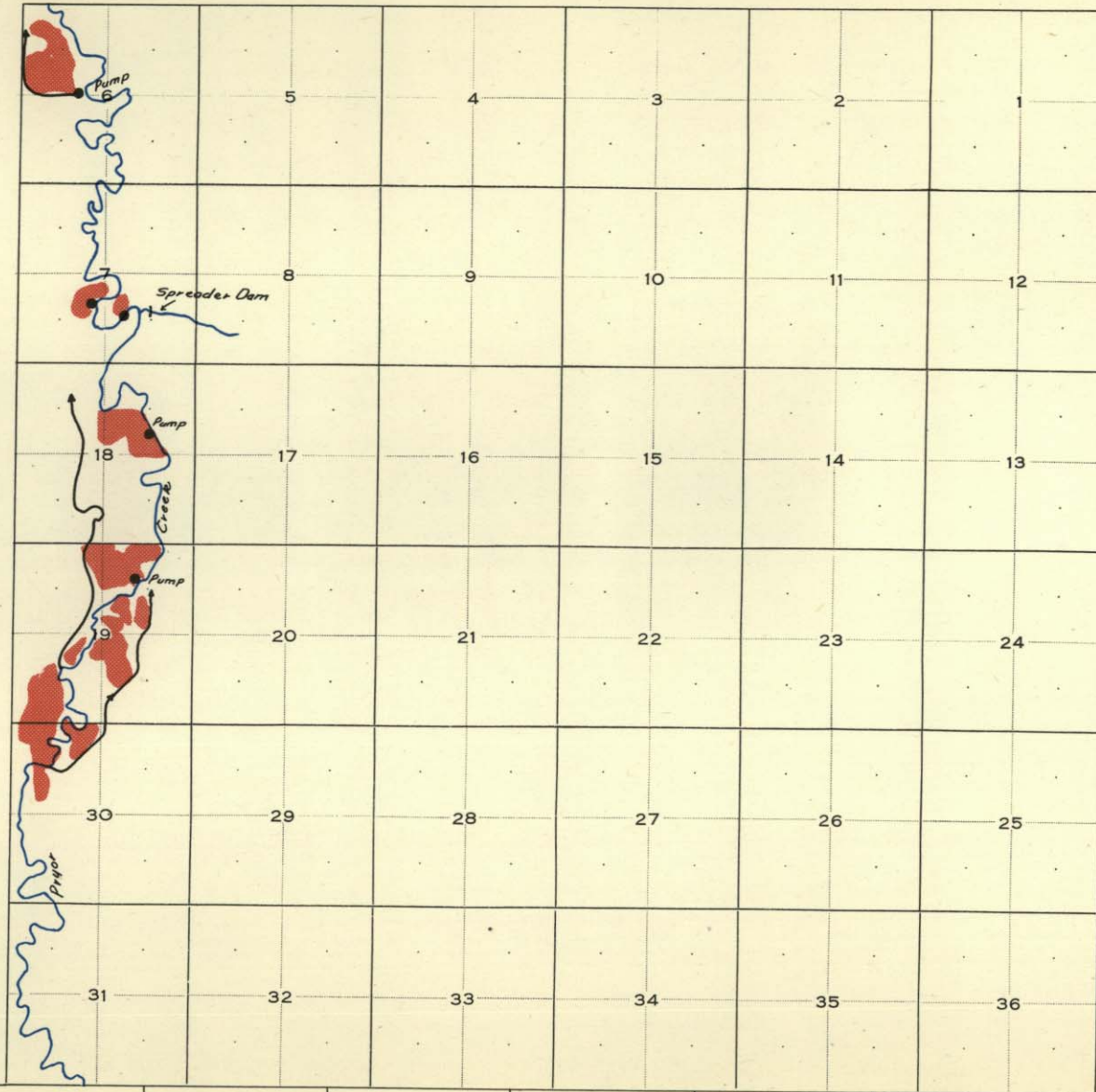
Range No. 28 East

County Yellowstone

T. 1 North

R. 28 East

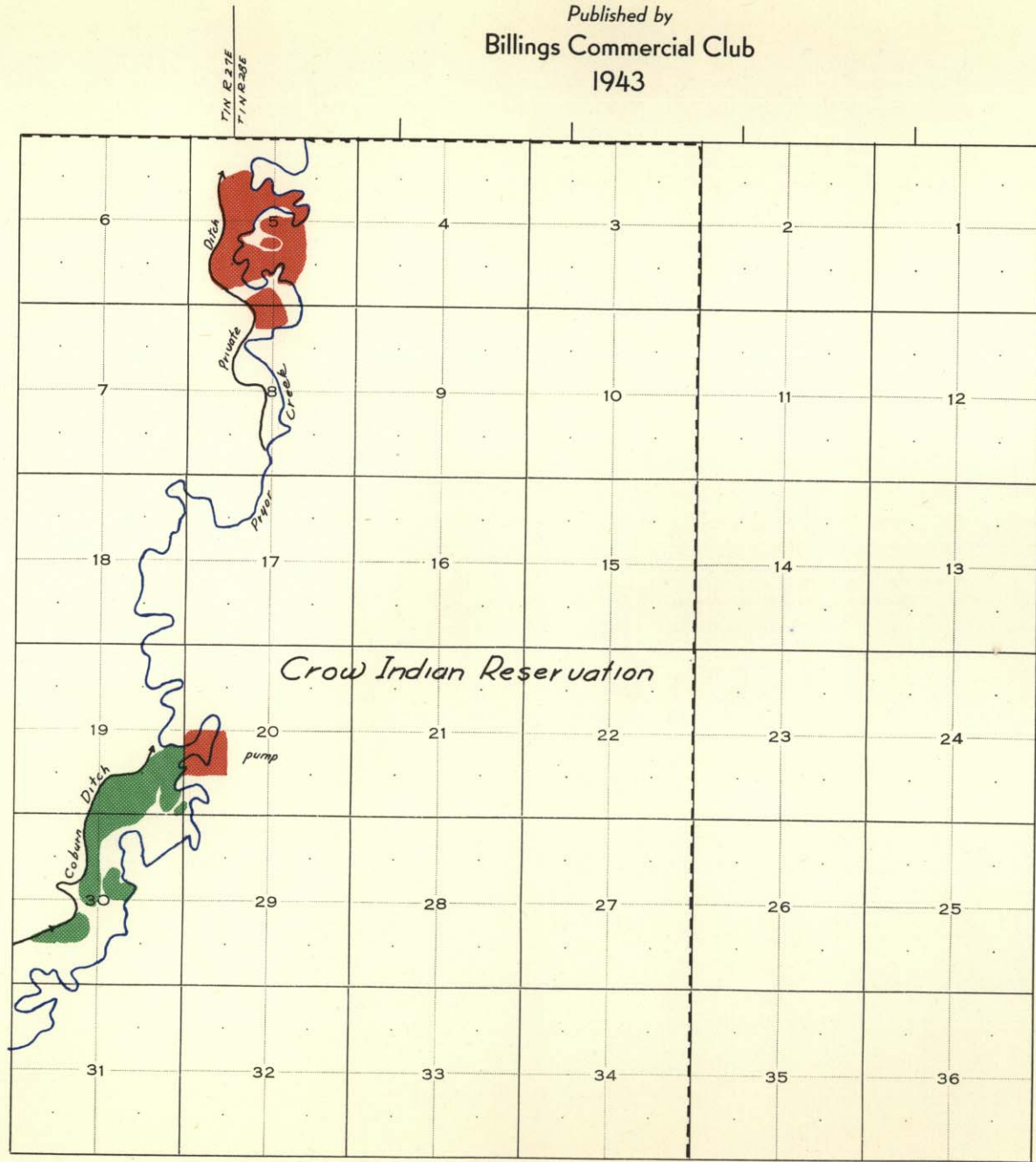
LEGEND
■ Private



T. 1 S. R. 27 E.
T. 1 S. R. 28 E.

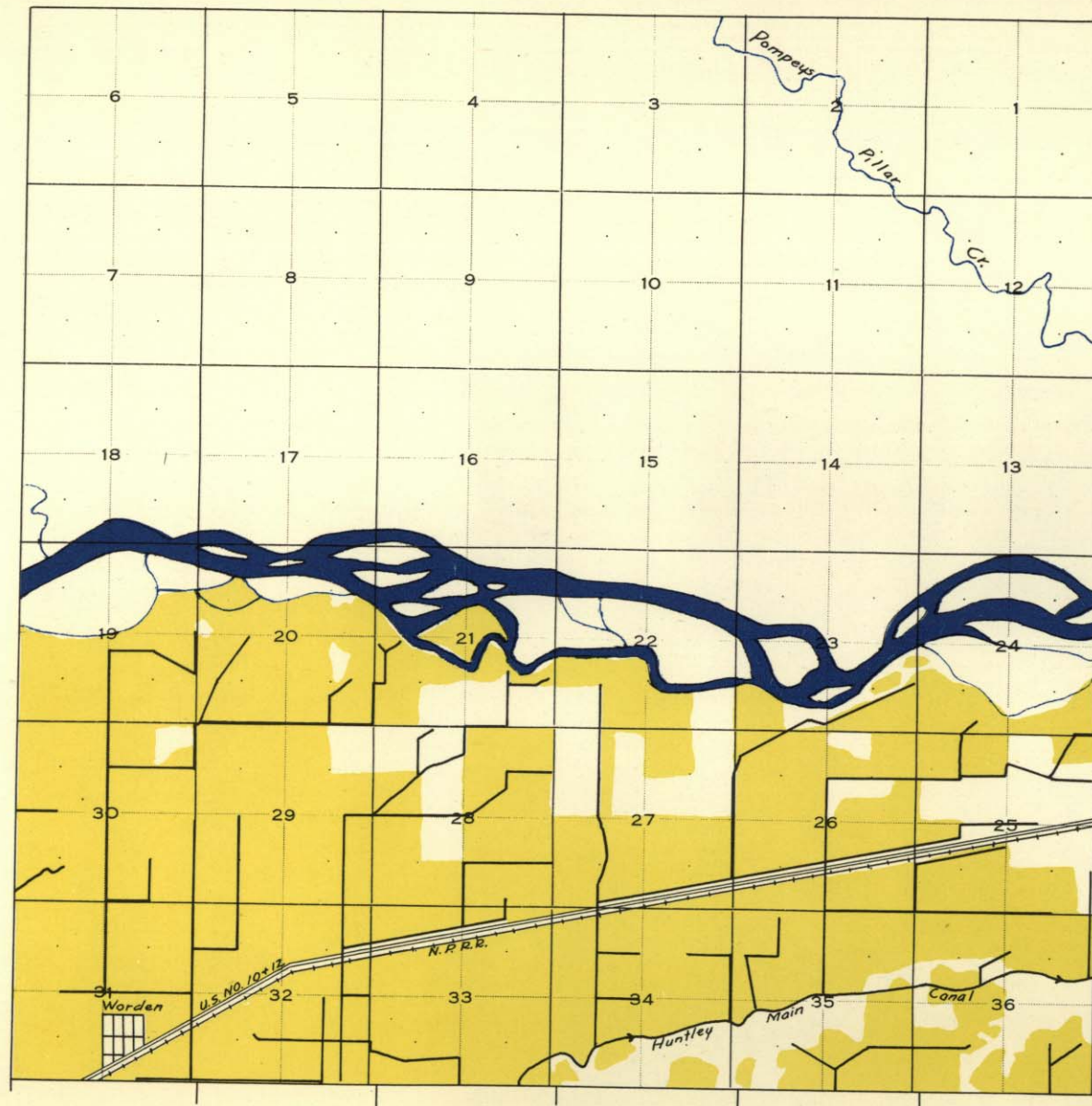
Compiled by
The State Engineers Office
As of January 1, 1943
G. J. Oravetz in Charge of Survey

Published by
Billings Commercial Club
1943



- LEGEND**
- Coburn Unit
 - Private
 - Streams

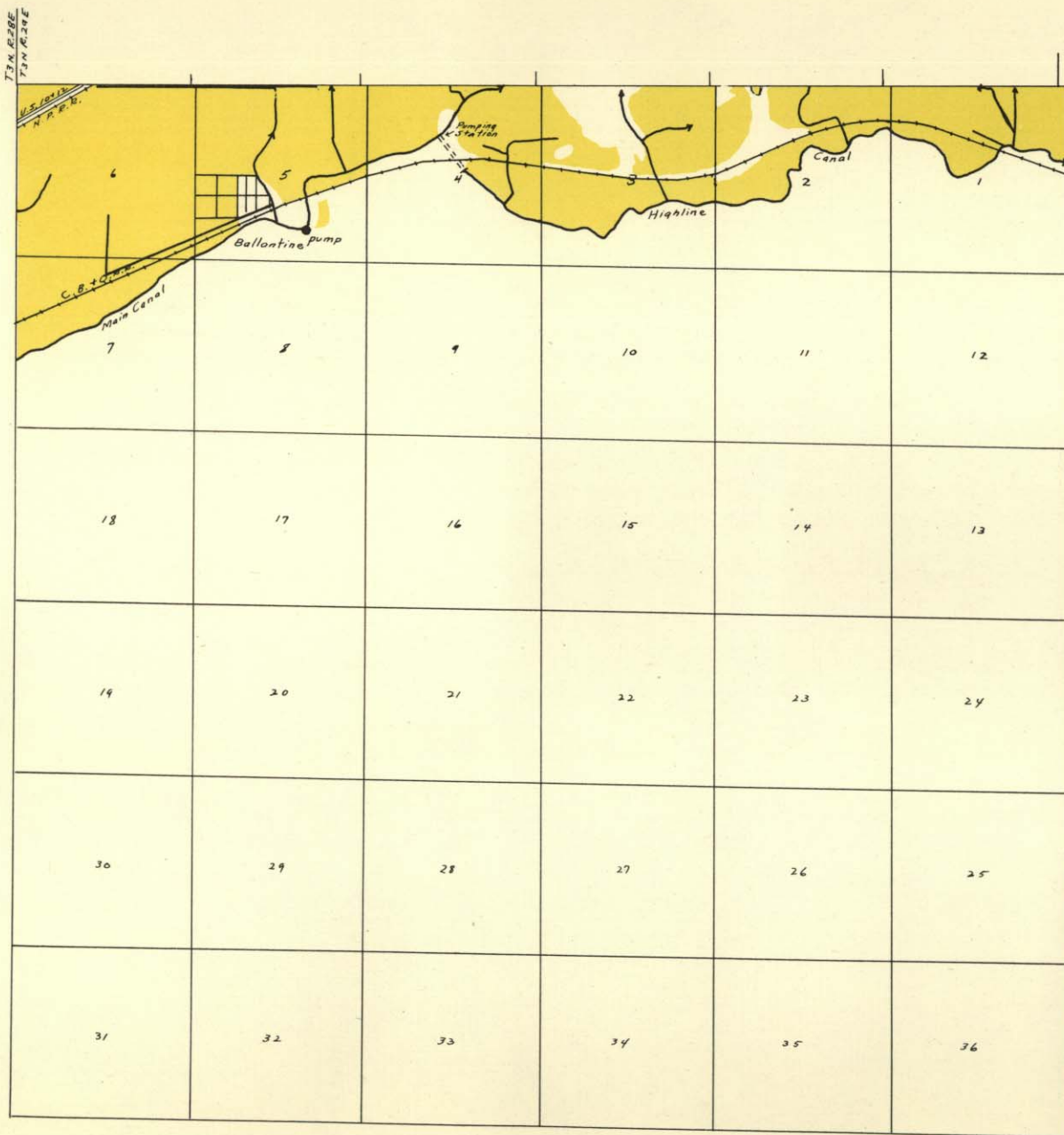
Compiled by
The State Engineers Office
 As of January 1, 1943
 G. J. Oravetz in Charge of Survey



- LEGEND**
- Huntley Project
 - Streams

Compiled by
The State Engineers Office
As of January 1, 1943
G. J. Oravetz in Charge of Survey

T.2N. R.29E
T.2N. R.30E

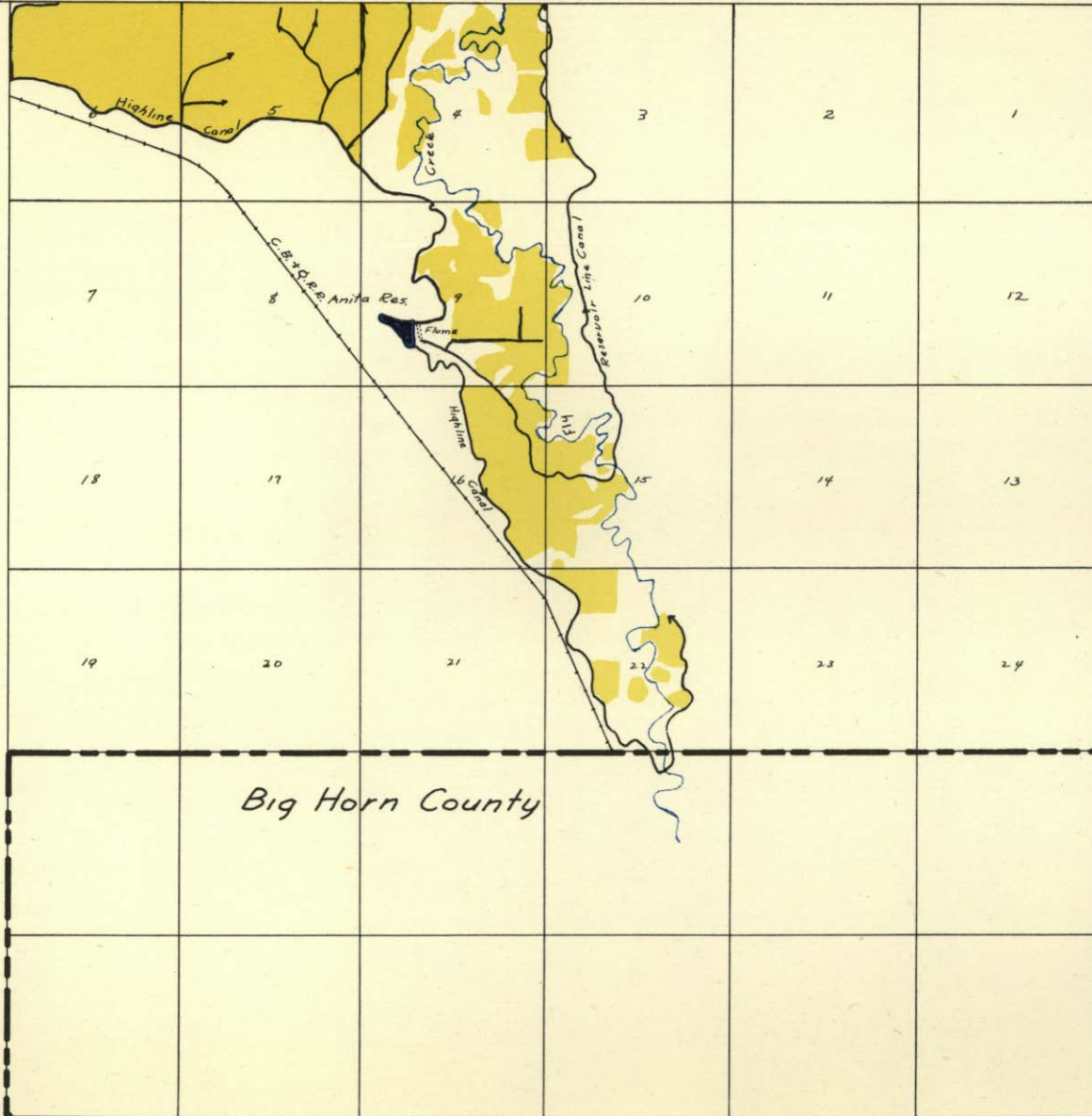


LEGEND
 Huntley Project

Big Horn County

Compiled by
The State Engineers Office
 As of January 1, 1943
 G. J. Oravetz in Charge of Survey

T3N R30E
T3N R30E



LEGEND
■ Huntley Project

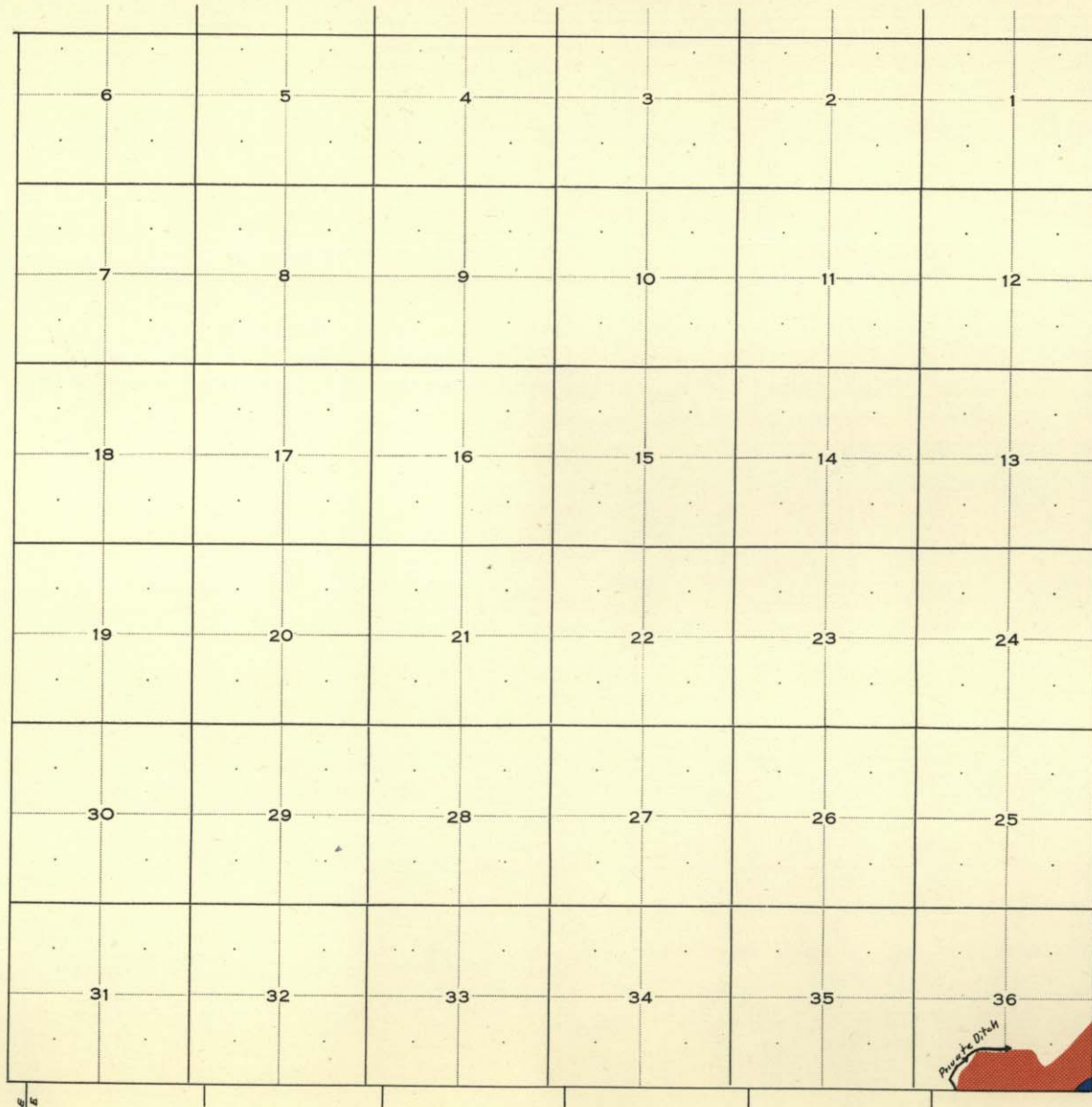
Township No. 4 North

Range No. 31 East


County Yellowstone

T. 4 North

R. 31 East



LEGEND

 Private

T2N R30E
T4N R31E

T2N R31E
T4N R32E

Compiled by
The State Engineers Office
As of January 1, 1943
G. J. Oravetz in Charge of Survey

Township No. 3 North

Range No. 31 East




County Yellowstone

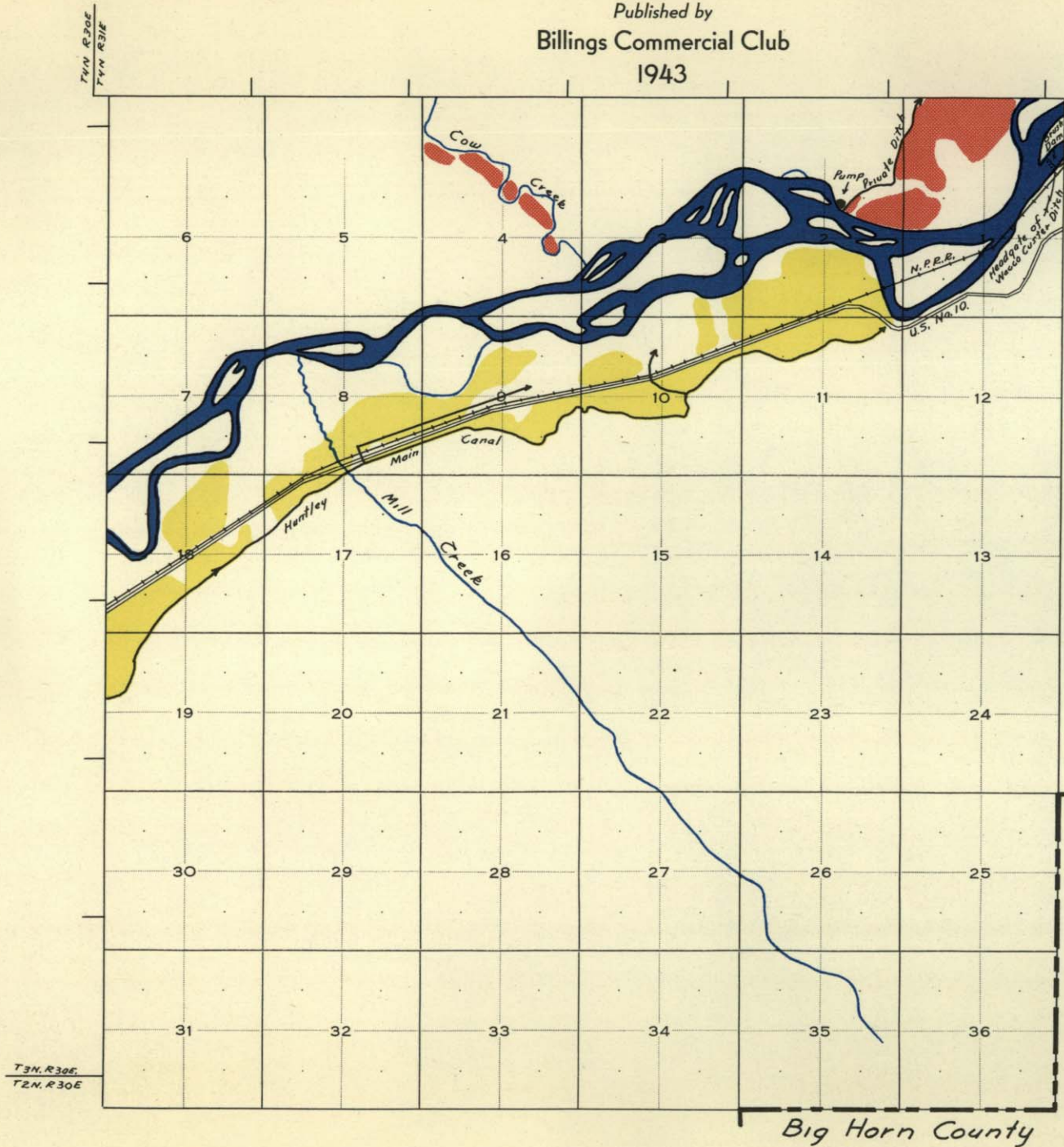
T. 3 North

R. 31 East

Published by
Billings Commercial Club
1943

LEGEND

-  Huntley Project
-  Private
-  Streams

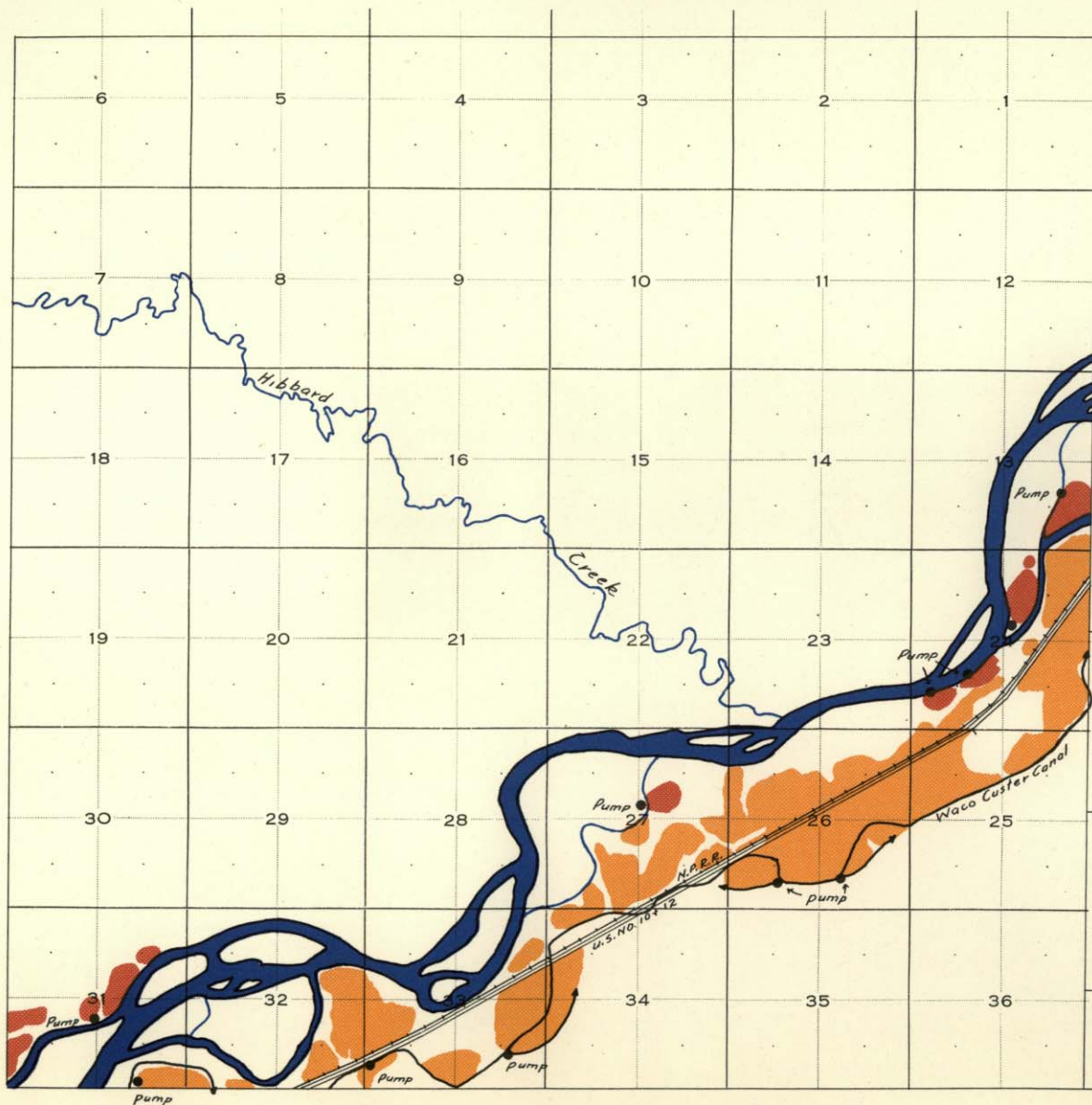


T3N. R30E.
T2N. R30E

Big Horn County

Compiled by
The State Engineers Office
As of January 1, 1943
G. J. Oravetz in Charge of Survey

Published by
Billings Commercial Club
1943



- LEGEND**
- Orange square: Waco Custer
 - Red square: Private
 - Blue wavy line: Streams

Compiled by
The State Engineers Office
As of January 1, 1943
G. J. Oravetz in Charge of Survey

T5N R32E
T4N R32E

Township No. 3 North

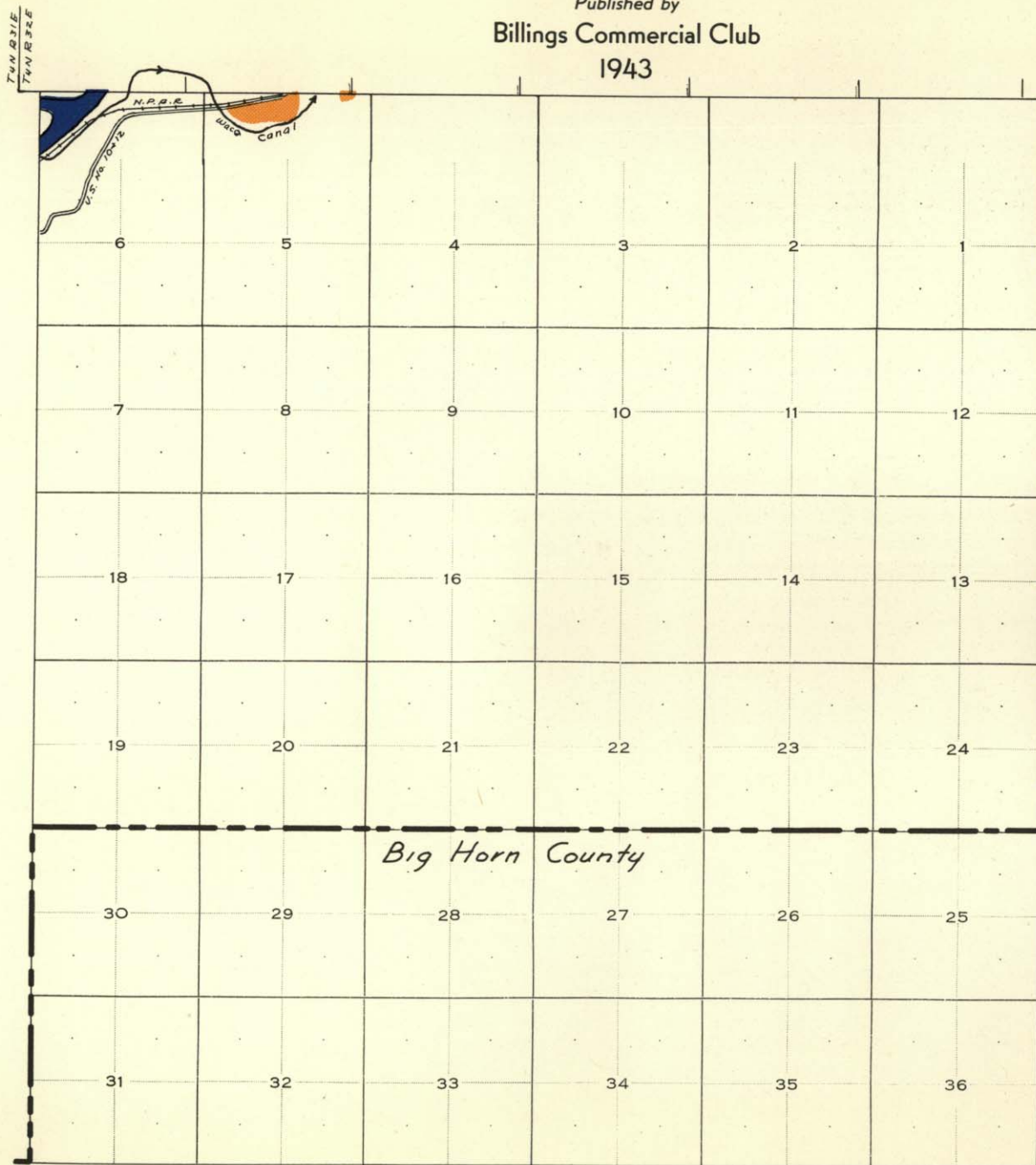
Range No. 32 East

County Yellowstone

T. 3 North

R. 32 East

Published by
Billings Commercial Club
1943



LEGEND
Orange square: Waco Custer
Blue wavy lines: Streams

Compiled by
The State Engineers Office
As of January 1, 1943
G. J. Oravetz in Charge of Survey

Township No. 5 North

Range No. 33 East




County Yellowstone


T. 5 North

R. 33 East

Published by
Billings Commercial Club
1943

LEGEND

-  Waco Custer
-  Private
-  Streams



T4N R32E
T4N R33E

T4N R33E
T4N R34E

Compiled by
The State Engineers Office
As of January 1, 1943
G. J. Oravetz in Charge of Survey

Township No. 4 North

Range No. 33 East

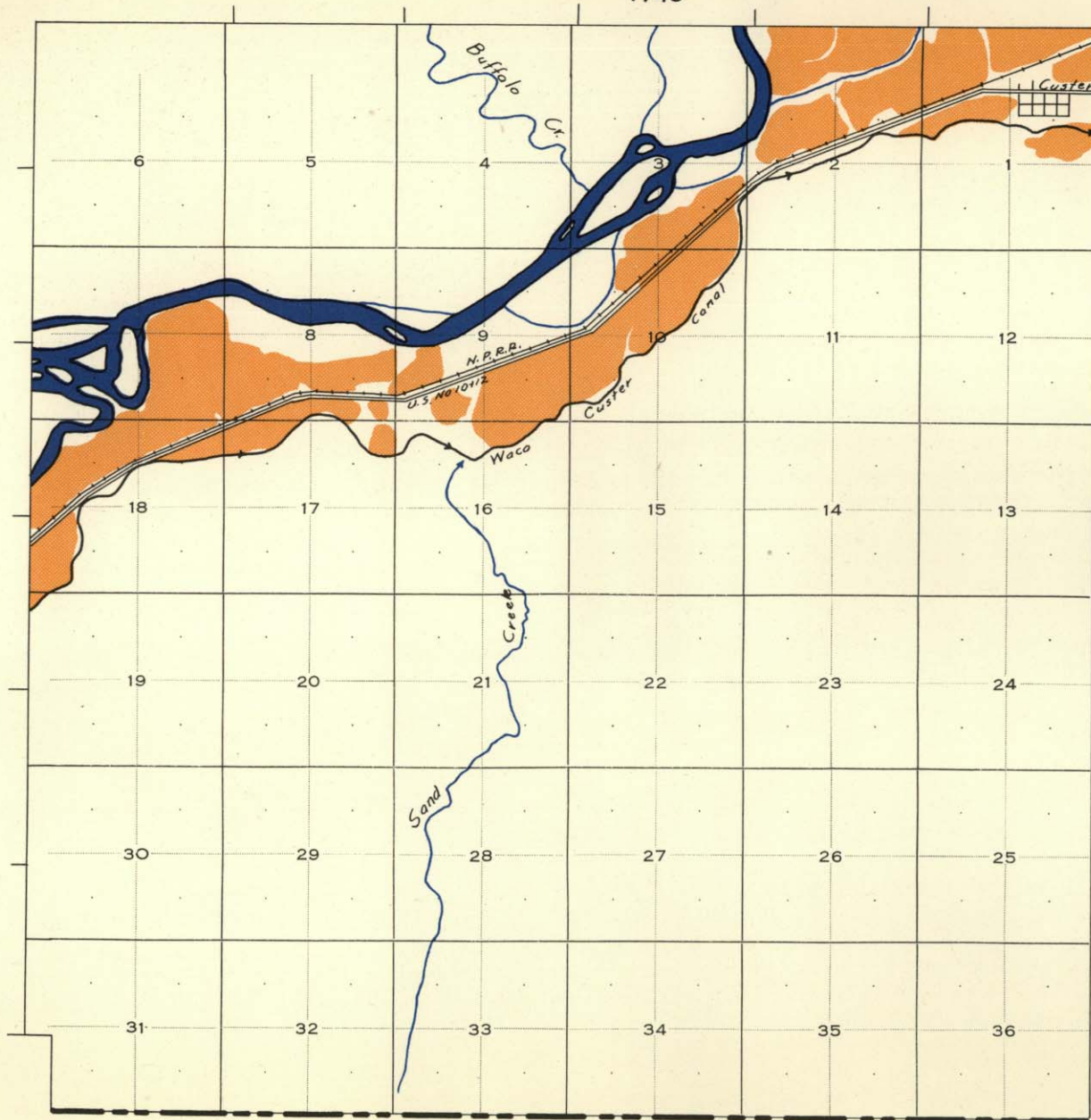
County Yellowstone

T. 4 North



R. 33 East

Published by
Billings Commercial Club
1943

TSN R33E
TSN R34E



LEGEND

-  Waco Custer
-  Streams

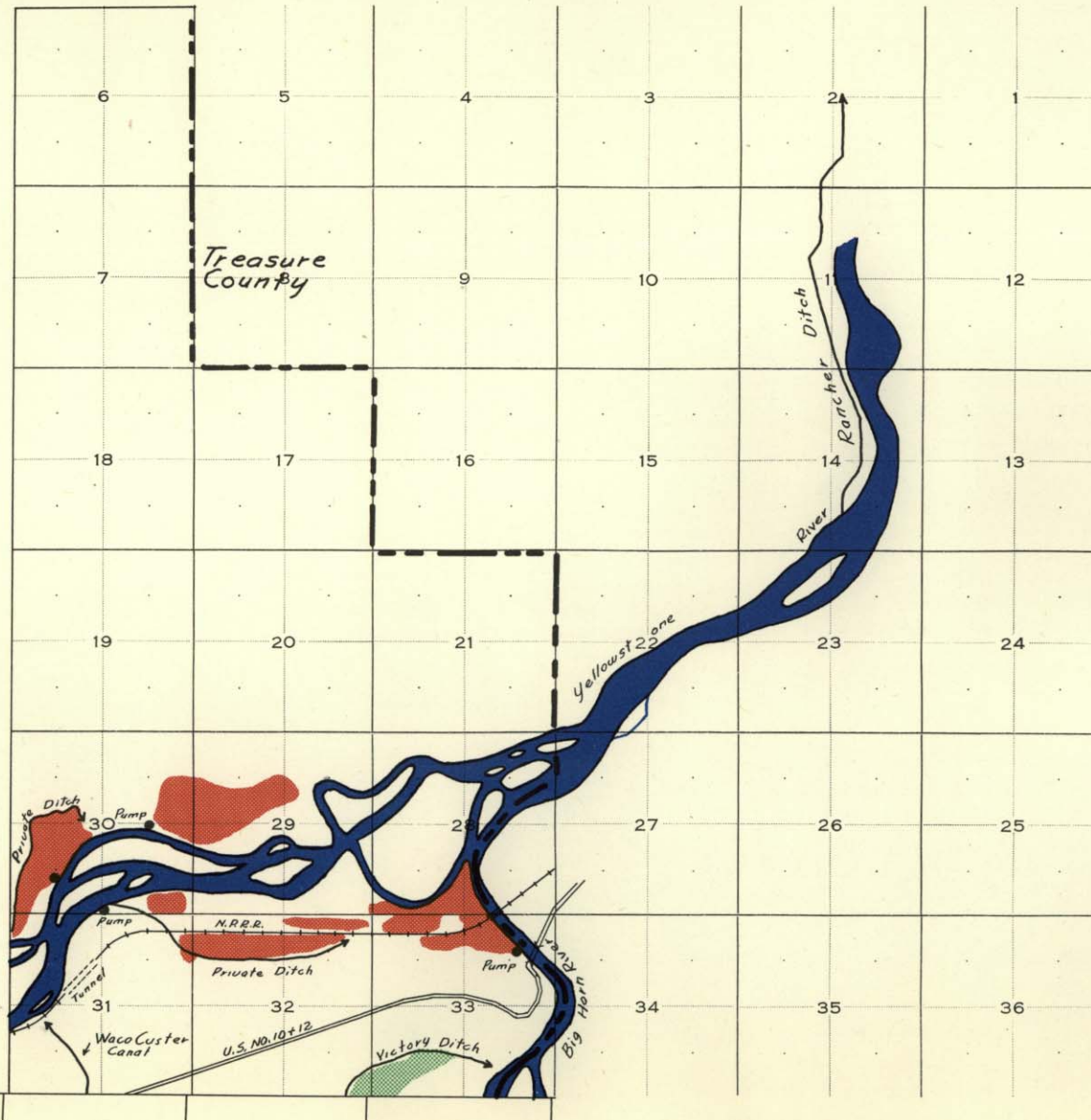
Big Horn County

Compiled by
The State Engineers Office
As of January 1, 1943
G. J. Oravetz in Charge of Survey

Published by
Billings Commercial Club
1943

LEGEND

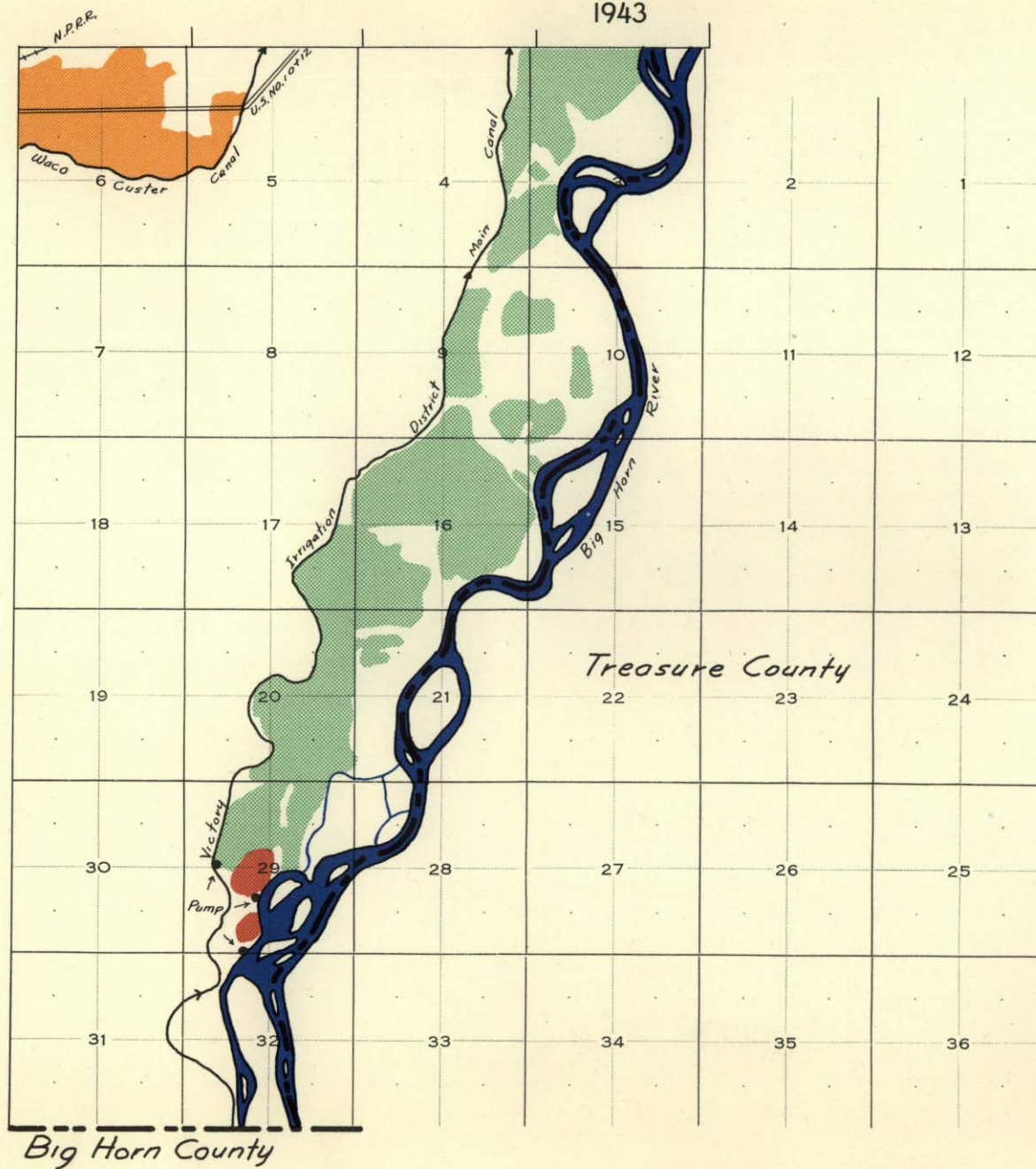
-  Victory District
-  Private
-  Streams



Compiled by
The State Engineers Office
As of January 1, 1943
G. J. Oravetz in Charge of Survey

T4N 32E
T4N 34E

Published by
Billings Commercial Club
1943



LEGEND

- Victory District
- Waco Custer
- Private
- Streams

Compiled by
The State Engineers Office
 As of January 1, 1943
 G. J. Oravetz in Charge of Survey