FERGUS COUNTY

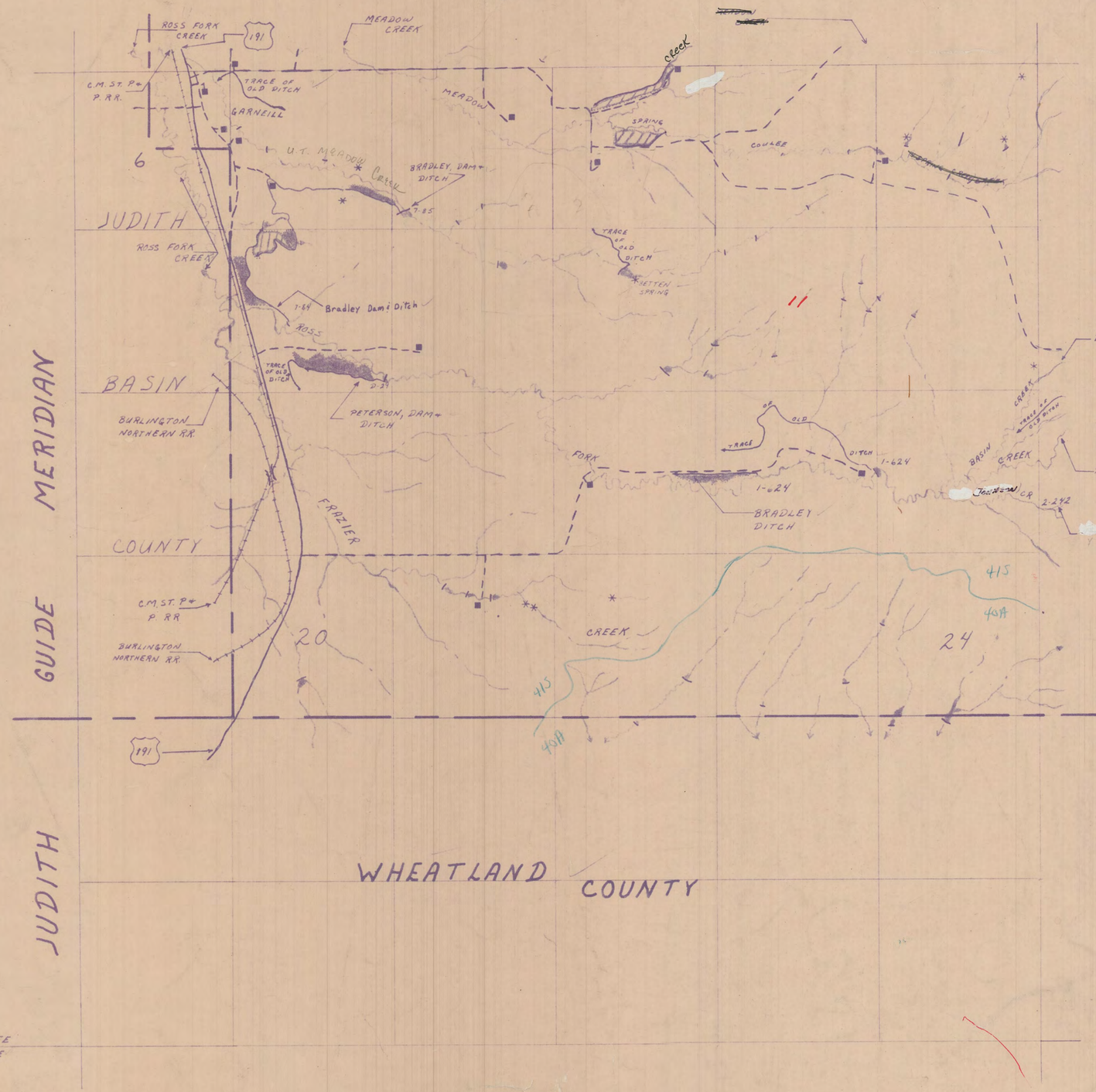

LEGEND

- DRAINAGE
- PRIVATE REGULAR IRR.
- REGULAR POTENTIAL IRR.
- FLOOD POTENTIAL IRR.

INDEX

Sections	Photo Numbers
1, 2, 11 + 12	2CC-272
3, 4, 9 + 10	2CC-270
5, 6 + 8	2CC-268
13, 14, 23 + 24	1CC-6
15, 16, 21 + 22	1CC-4
17 + 20	1CC-2

FERGUS COUNTY

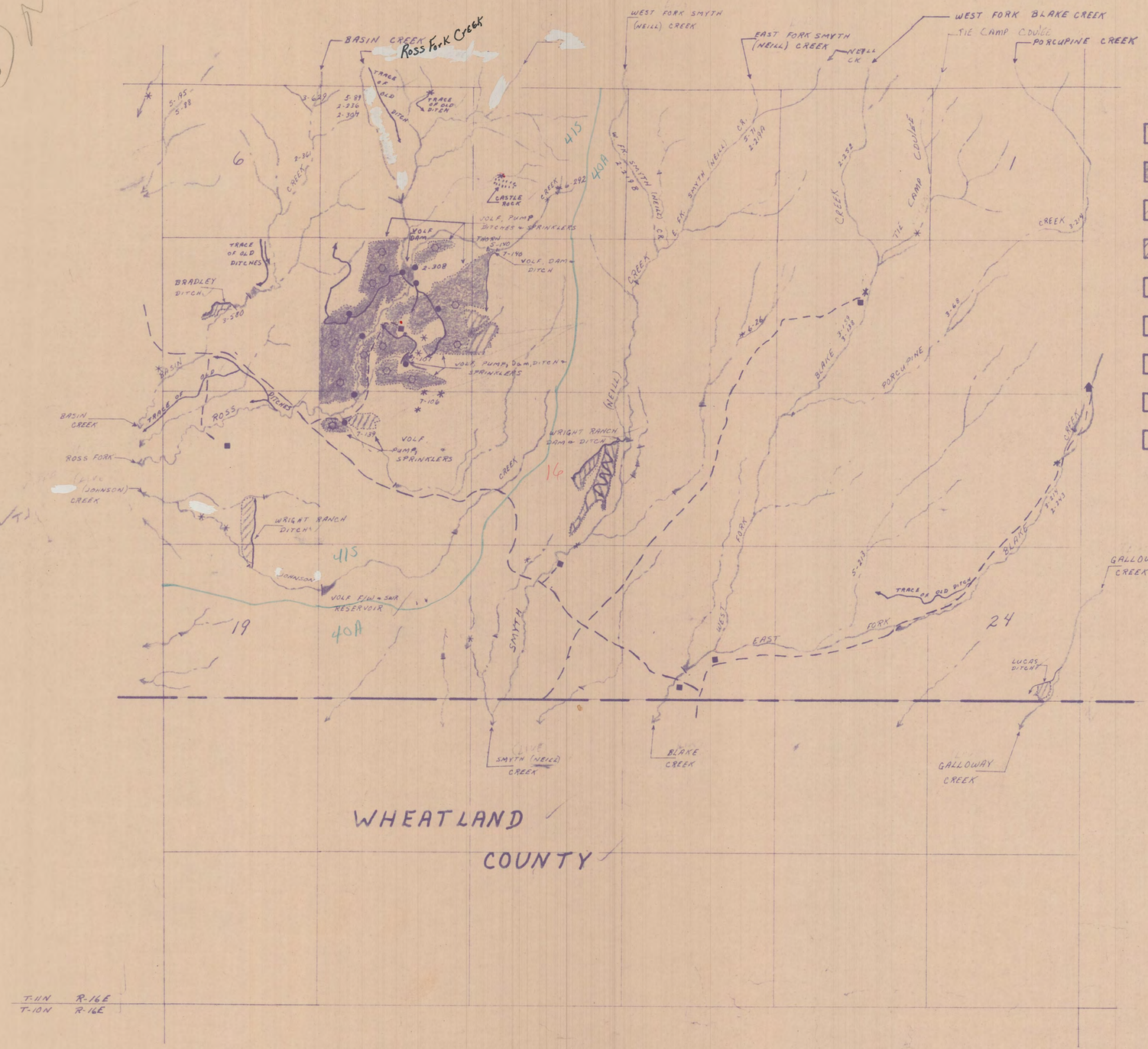

LEGEND

- DRAINAGE
- PRIVATE REGULAR IRRIGATION
- REGULAR POTENTIAL IRR.
- FLOOD POTENTIAL IRR.

INDEX

Sections	Photo Numbers
1, 2, 11 & 12	2CC-278
3, 4, 9 & 10	2CC-276
5, 6, 7 & 8	2CC-274
13, 14, 23 & 24	1CC-12
15, 16, 21 & 22	1CC-10
17, 18, 19 & 20	1CC-8

Twp. 11 NORTH

Rge. 17 EAST

PLAT NUMBER 134

Field Work D. SMITH

Projected T.N. REYNOLDS Date 6-14-1971

Checked Date

FERGUS COUNTY

D Smith 12-10-69

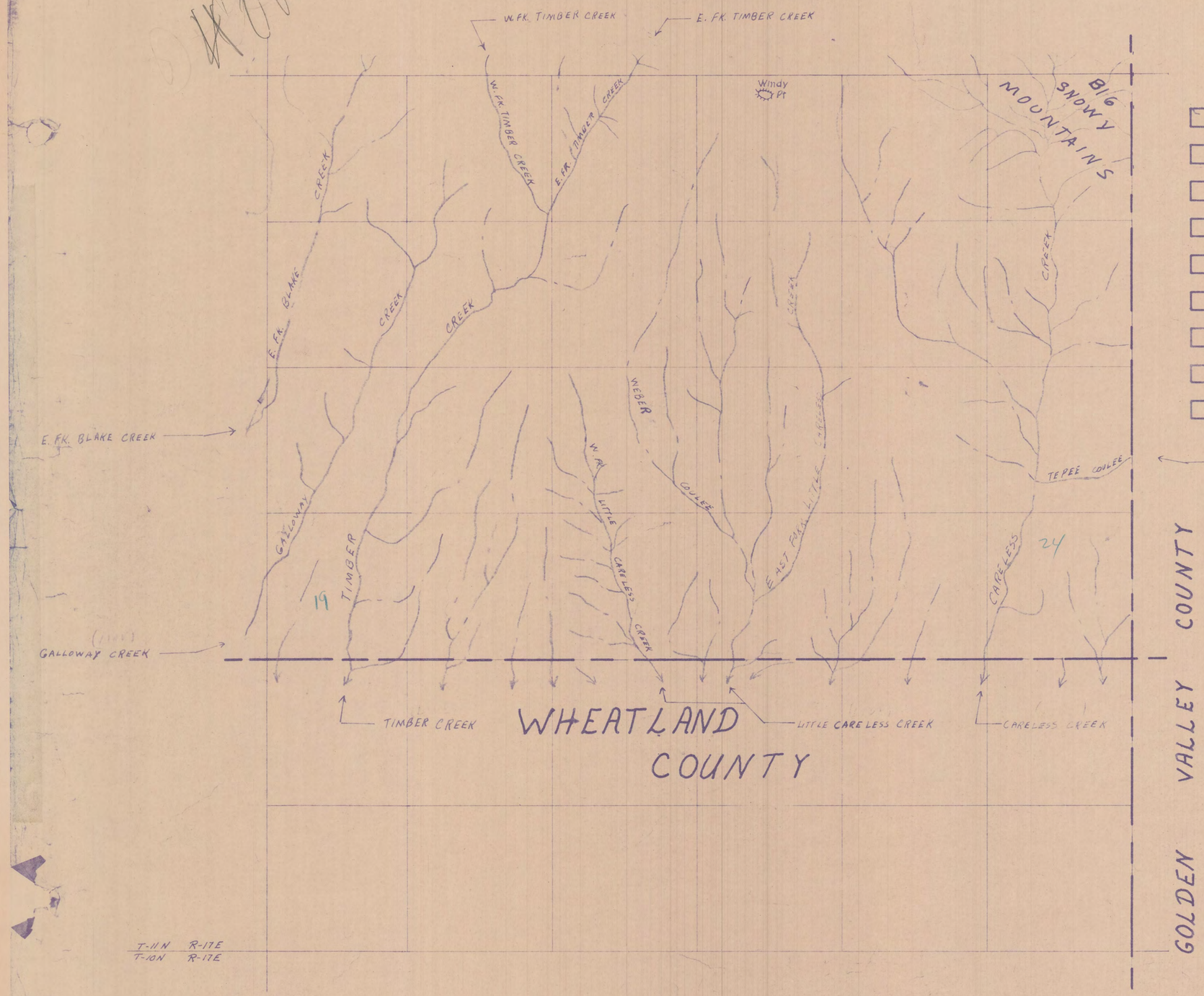

LEGEND

DRAINAGE

INDEX

Sections	Photo Numbers
1-2-3-4-5-6-7-8	UNSURVEYED
9-10-11-12	UNSURVEYED
13 - 24	1CC-19
14-23	1CC-18
15 - 22	1CC-17
16 - 21	1CC-16
17-18-19-20	1CC-14

Twp. 11 NORTH

Rge. 18 EAST

PLAT NUMBER 135

Field Work DAVE & DOUG

Projected ~~T.J. REYNOLDS~~ JIM REMBEIN Date ~~6/10/1971~~ 9-9-1971

Checked _____ Date _____

Done

FERGUS COUNTY

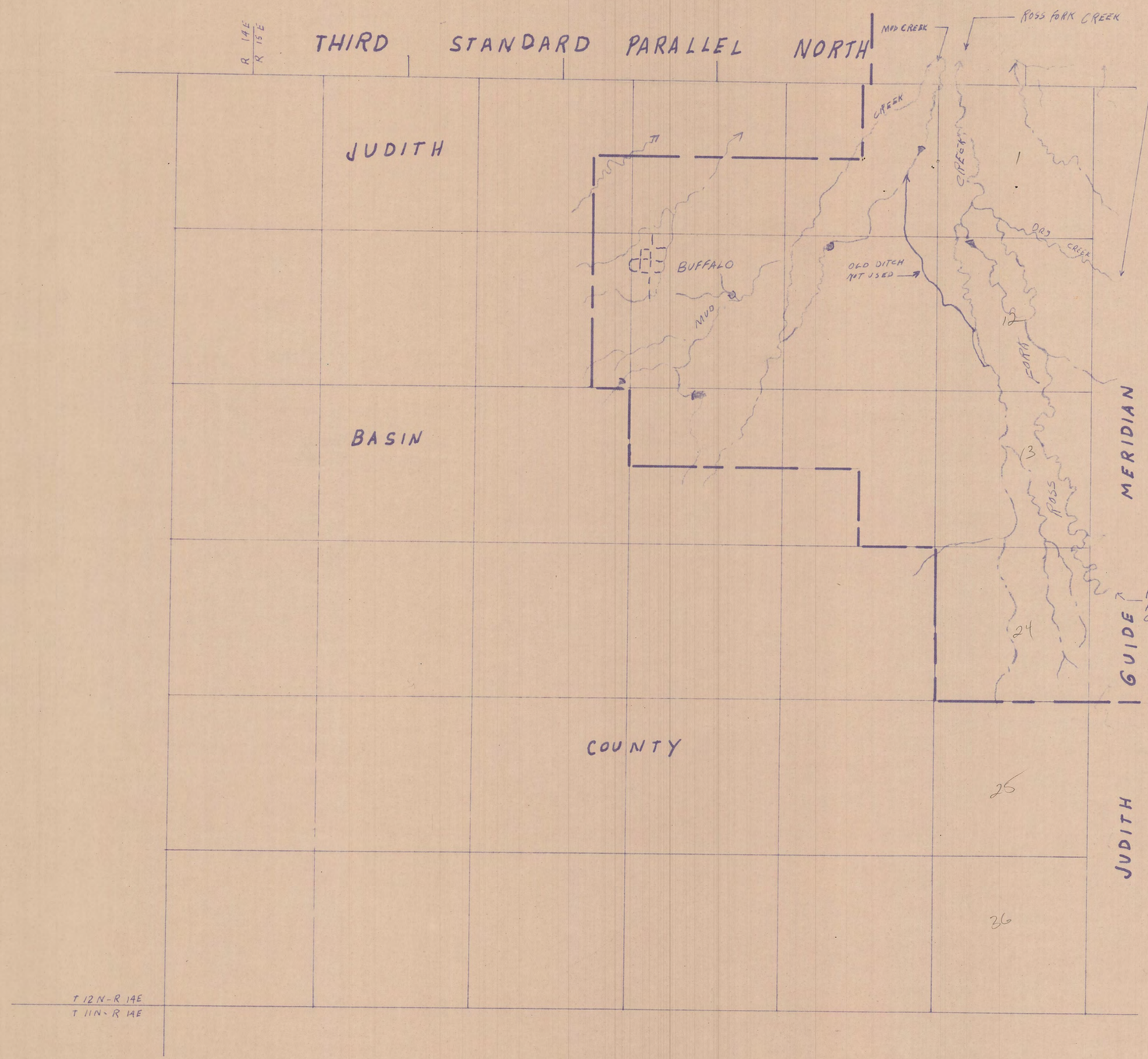

LEGEND

DRAINAGE

INDEX

Sections	Photo Numbers
1-2-11-12	2CC-127
3-4-9-10	2CC-125
13-14-24	1CC-77
15	1CC-79

Twp. 12 N

Rge. 15 E

PLAT NUMBER 123

Field Work JIM REMBEIN

Projected JIM REMBEIN Date 9-10-71

Checked _____ Date _____

Done

FERGUS COUNTY

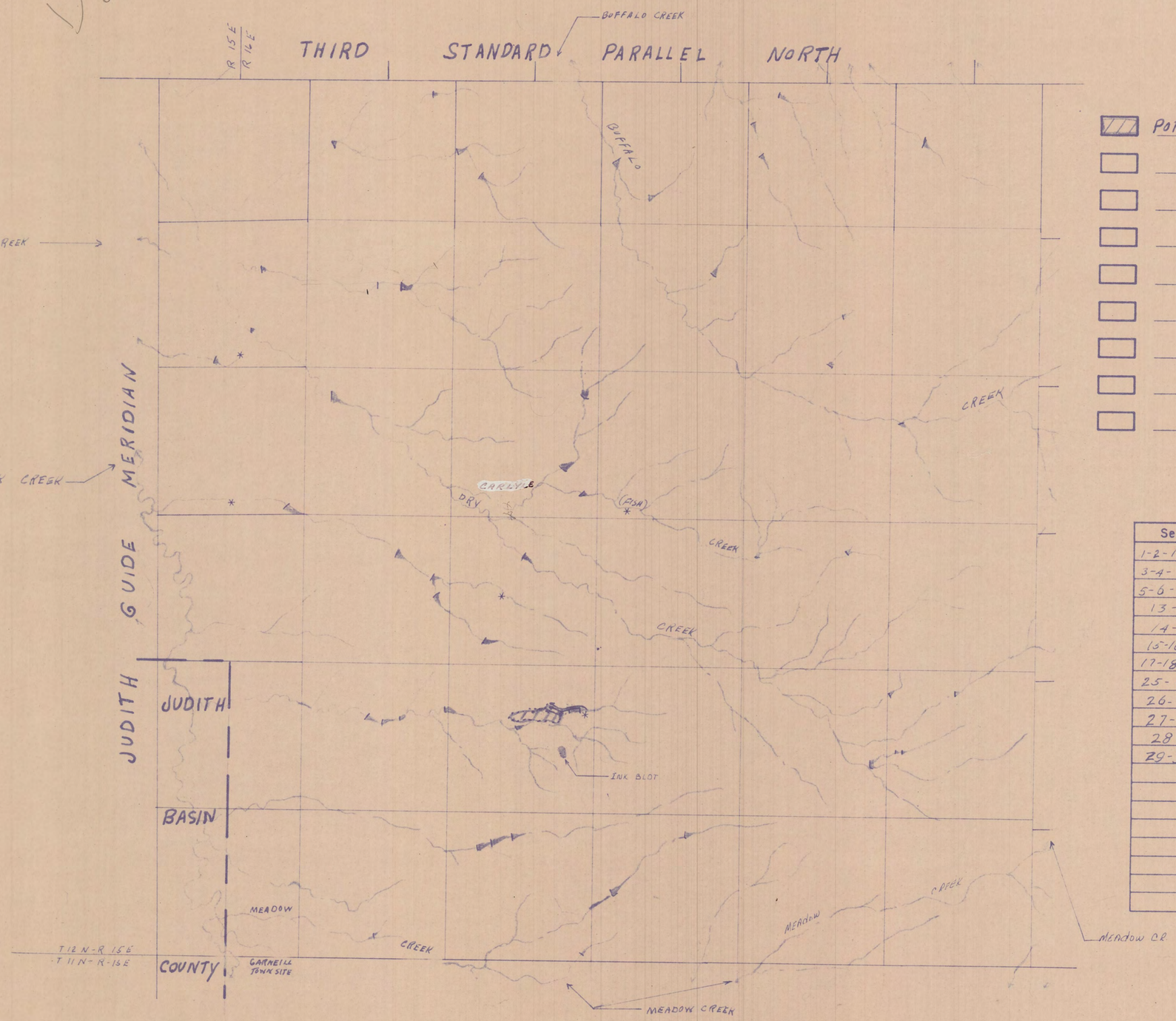

LEGEND

- [x] POTENTIAL FLOOD IRRIGATION
- [ ]
- [ ]
- [ ]
- [ ]
- [ ]
- [ ]
- [ ]
- [ ]

INDEX

Sections	Photo Numbers
1-2-11-12	2CC-133
3-4-9-10	2CC-131
5-6-7-8	2CC-129
13-24	1CC-70
14-23	1CC-71
15-16-21-22	1CC-73
17-18-19-20	1CC-75
25-36	1CC-54
26-35	1CC-63
27-34	1CC-52
28-33	1CC-51
29-30-31-32	1CC-50

Twp. 12 N

Rge. 16 E

PLAT NUMBER 124

Field Work PAT RUSSELL

Projected JIM REHBEIN Date 9-13-1971

Checked _____ Date _____

Done

FERGUS COUNTY

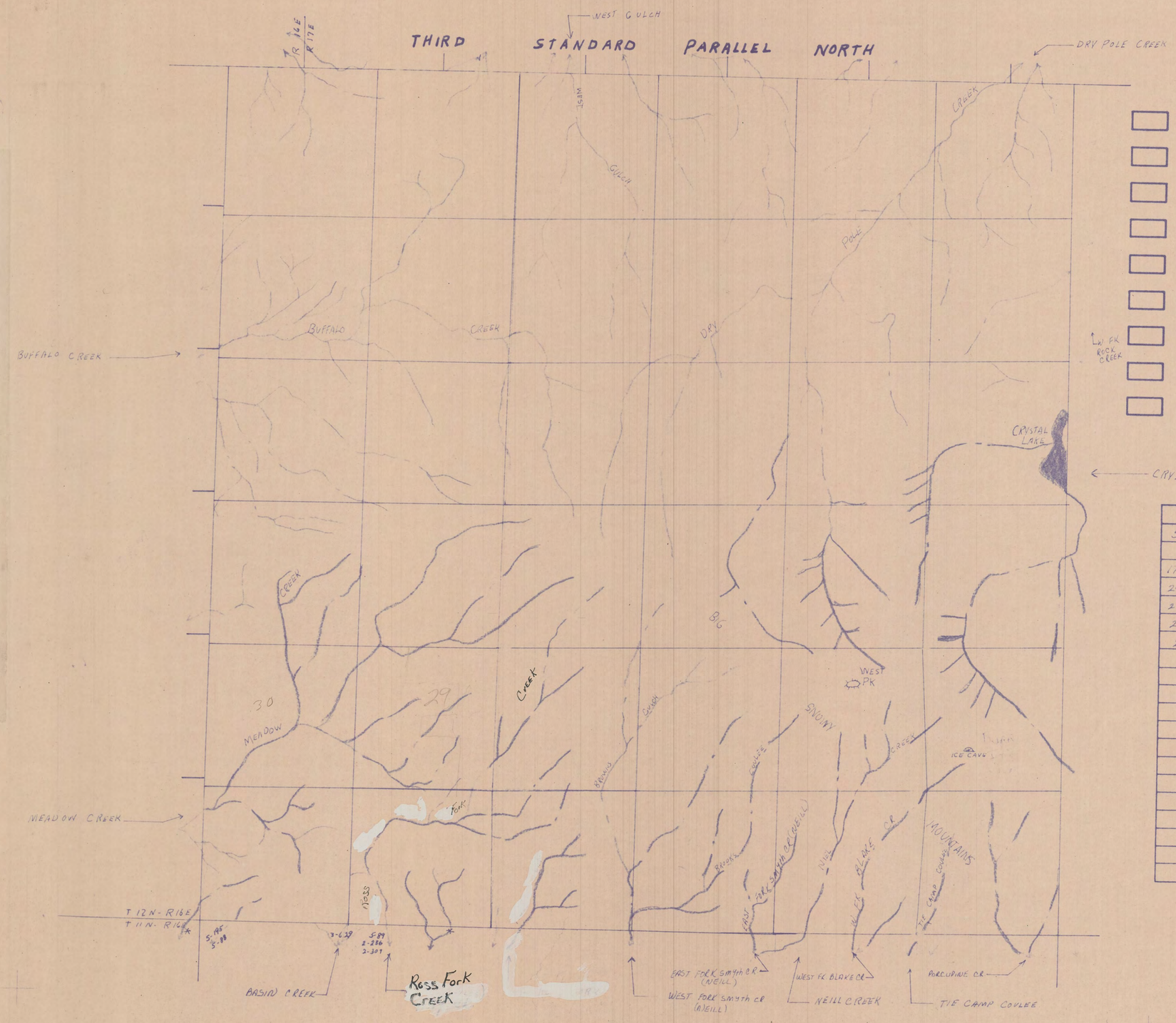

NOT Surveyed

LEGEND

INDEX

Sections	Photo Numbers
5 & 8	2CC-136
6 & 7	2CC-135
17-18-19 & 20	1CC-68
29-30-31 & 32	1CC-55
27-28-33 & 34	1CC-57
26 & 35	1CC-59
25 & 36	1CC-60

Twp. 12 N

Rge. 17 E

PLAT NUMBER 125

Field Work D. SMITH

Projected J. REHBEIN Date 9-8-71

Checked _____ Date _____

Done

FERGUS COUNTY

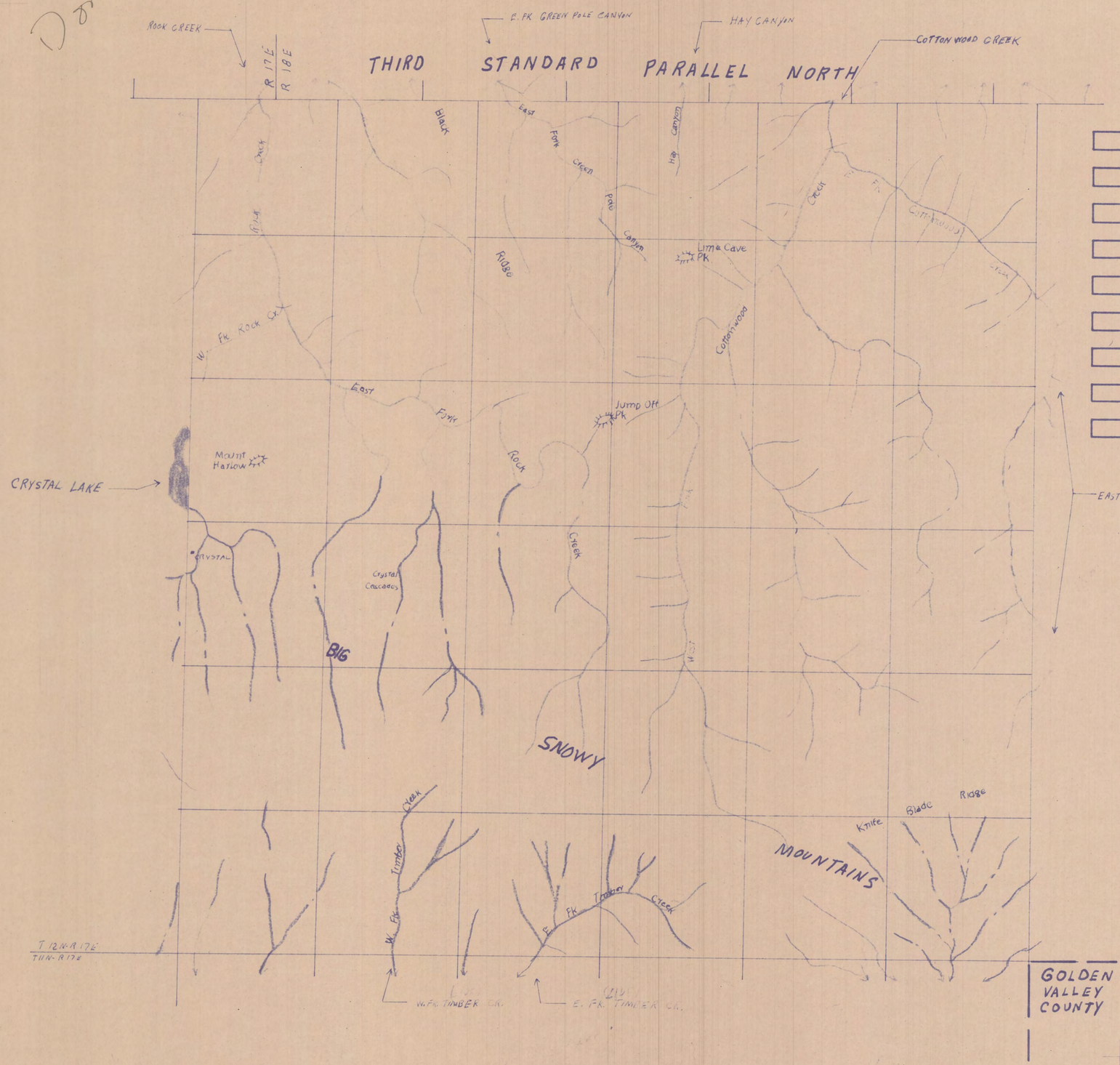

LEGEND

INDEX

Sections	Photo Numbers
UNSURVEYED	
PHOTOS	
HAVE NOT	
BEEN	
SECTIONIZED	

Twp. 12 N

Rge. 18 E

PLAT NUMBER 126

Field Work GARY WISEMAN

Projected JIM REHREIN Date 9-9-1971

Checked _____ Date _____

FERGUS COUNTY

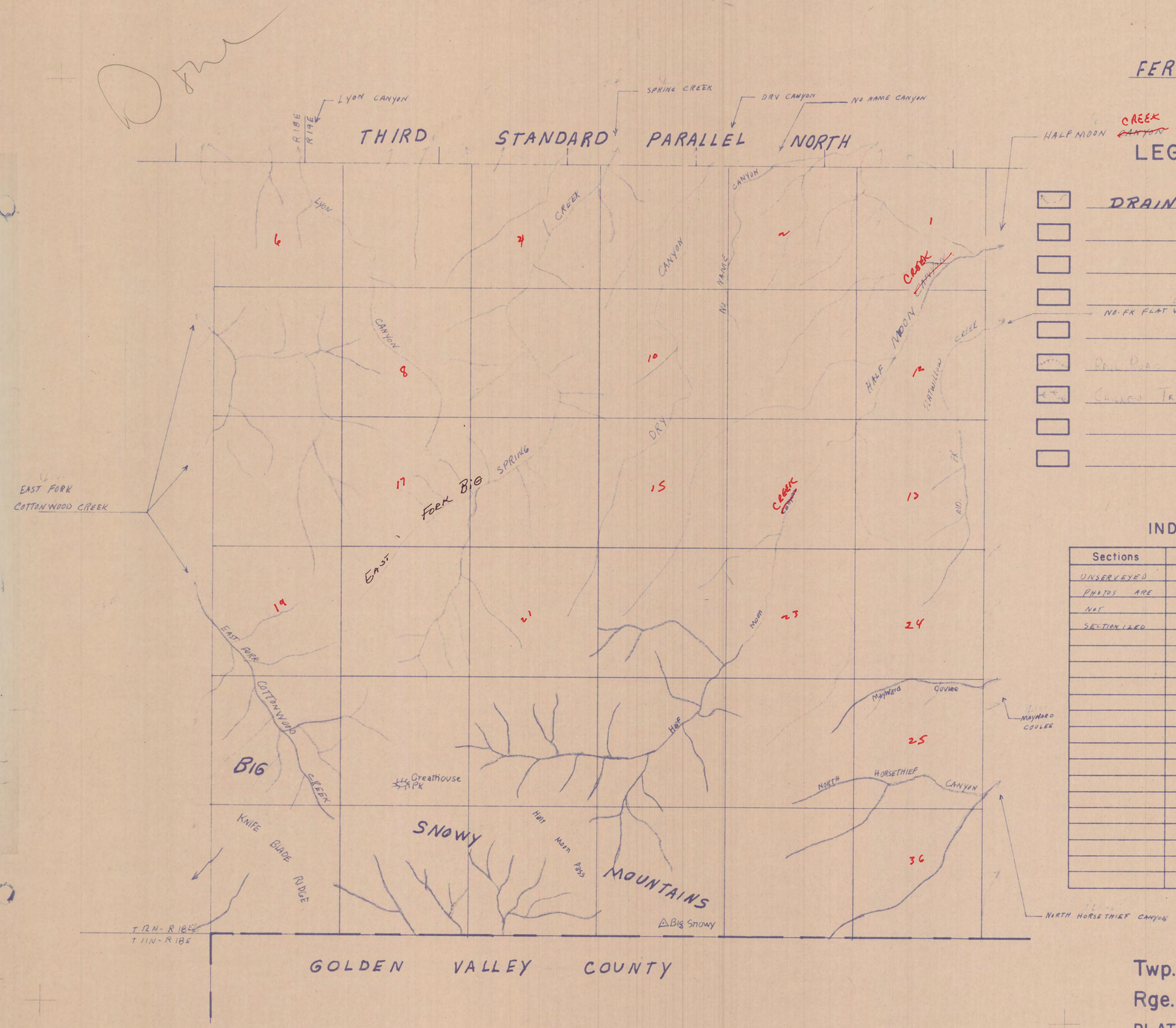

LEGEND

DRAINAGE

NO. FK FLAT WILLOW CREEK

Rail Road Tracks

Chicken Tracks

INDEX

Sections	Photo Numbers
UNSERVEYED	
PHOTOS ARE	
NOT	
SECTIONIZED	

Twp. 12 N

Rge. 19 E

PLAT NUMBER 127

Field Work PAT RUSSELL 10-29-1969

Projected JIM REHBEIN Date 10-9-1971

Checked _____ Date _____

FERGUS COUNTY

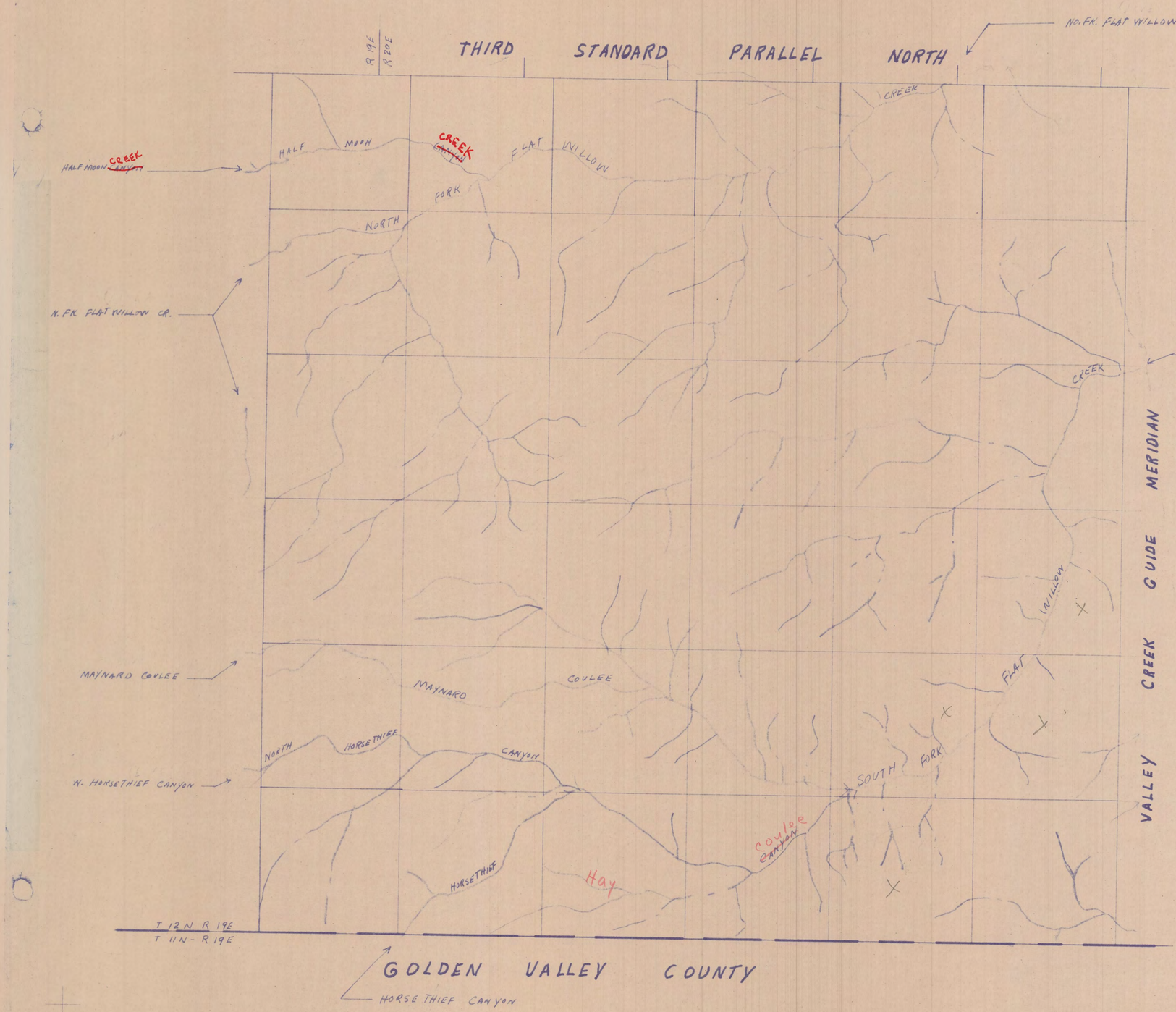

LEGEND

DRAINAGE

INDEX

Sections	Photo Numbers
1-2-11 & 12	9CC-154
2-3-9 & 10	9CC-156
5-6	10N-178
7-8	10N-179
13-24	1CC-134
14-23	1CC-133
15-16	16N-21
21-22	16N-20
17-18	10N-180
19-20	10N-181
25-36	1CC-127
26-35	1CC-128
27-28-33-34	16N-19
19-29-30-31 & 32	UNSURVEYED

Twp. 12 N

Rge. 20 E

PLAT NUMBER 128

Field Work A. PRESTON

Projected JIM REHREIN Date 9-9-1971

Checked _____ Date _____

FERGUS COUNTY

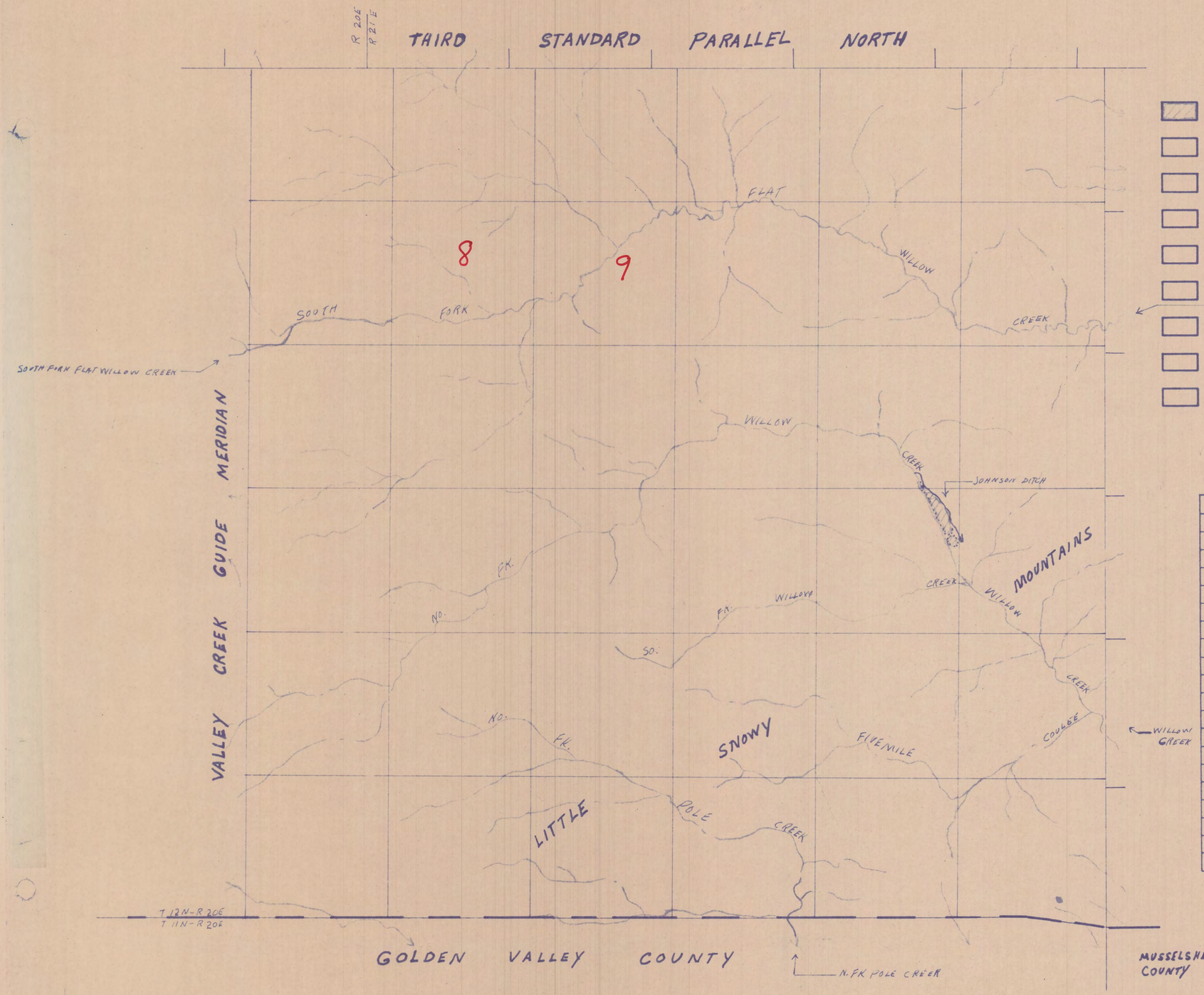

LEGEND

POTENTIAL REGULAR IRR.

SOUTH FORK FLAT WILLOW CREEK

INDEX

Sections	Photo Numbers
1-12	9CC-137
2-11	9CC-138
3-10	9CC-149
4-9	9CC-150
5-6-7-8	9CC-152
13-14-23&24	1CC-140
15-16-21&22	1CC-138
17-18-19&20	1CC-136
25-26-35-36	1CC-121
27-28-33-34	1CC-123
29-30-31-32	1CC-125

Twp. 12 N

Rge. 21 E

PLAT NUMBER 129

Field Work NORM RINEHART

Projected JIM REHDEIN Date 9-9-1971

Checked _____ Date _____

FERGUS COUNTY

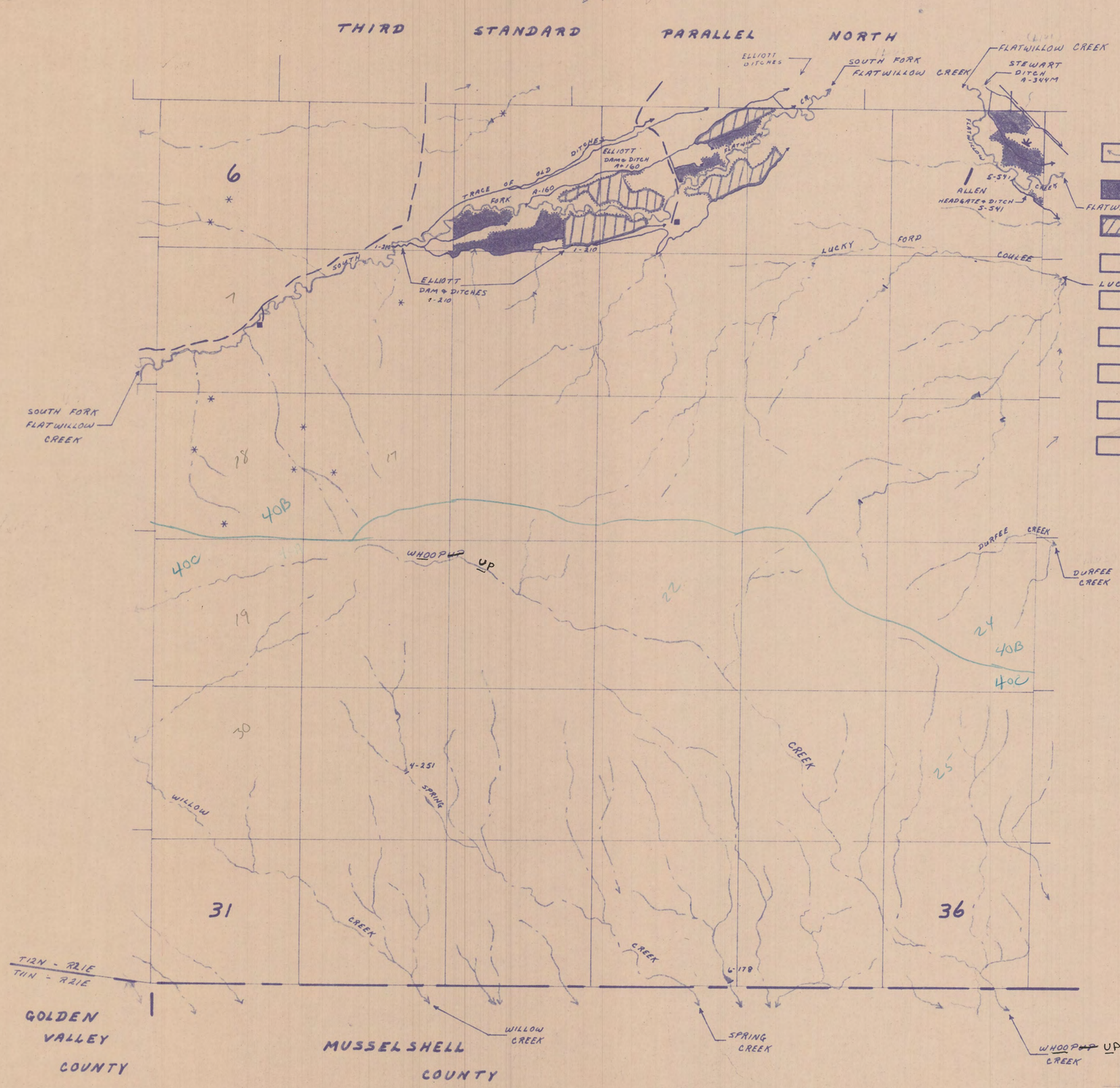

LEGEND

- DRAINAGE
- PRIVATE REGULAR IRR.
- REGULAR POTENTIAL IRR.

INDEX

Sections	Photo Numbers
1, 2, 11 & 12	9CC-131
3, 4, 9 & 10	9CC-133
5, 6, 7 & 8	9CC-135
13 & 24	1CC-147
14 & 23	1CC-146
15, 16, 21 & 22	1CC-144
17, 18, 19 & 20	1CC-142
25, 26, 35 & 36	1CC-114
27, 28, 33 & 34	1CC-116
29, 30, 31 & 32	1CC-118

Twp. 12 NORTH

Rge. 22 EAST

PLAT NUMBER 130

Field Work BJARNE WALLA

Projected T.J. REYNOLDS Date 6-24-1971

Checked _____ Date _____

FERGUS COUNTY

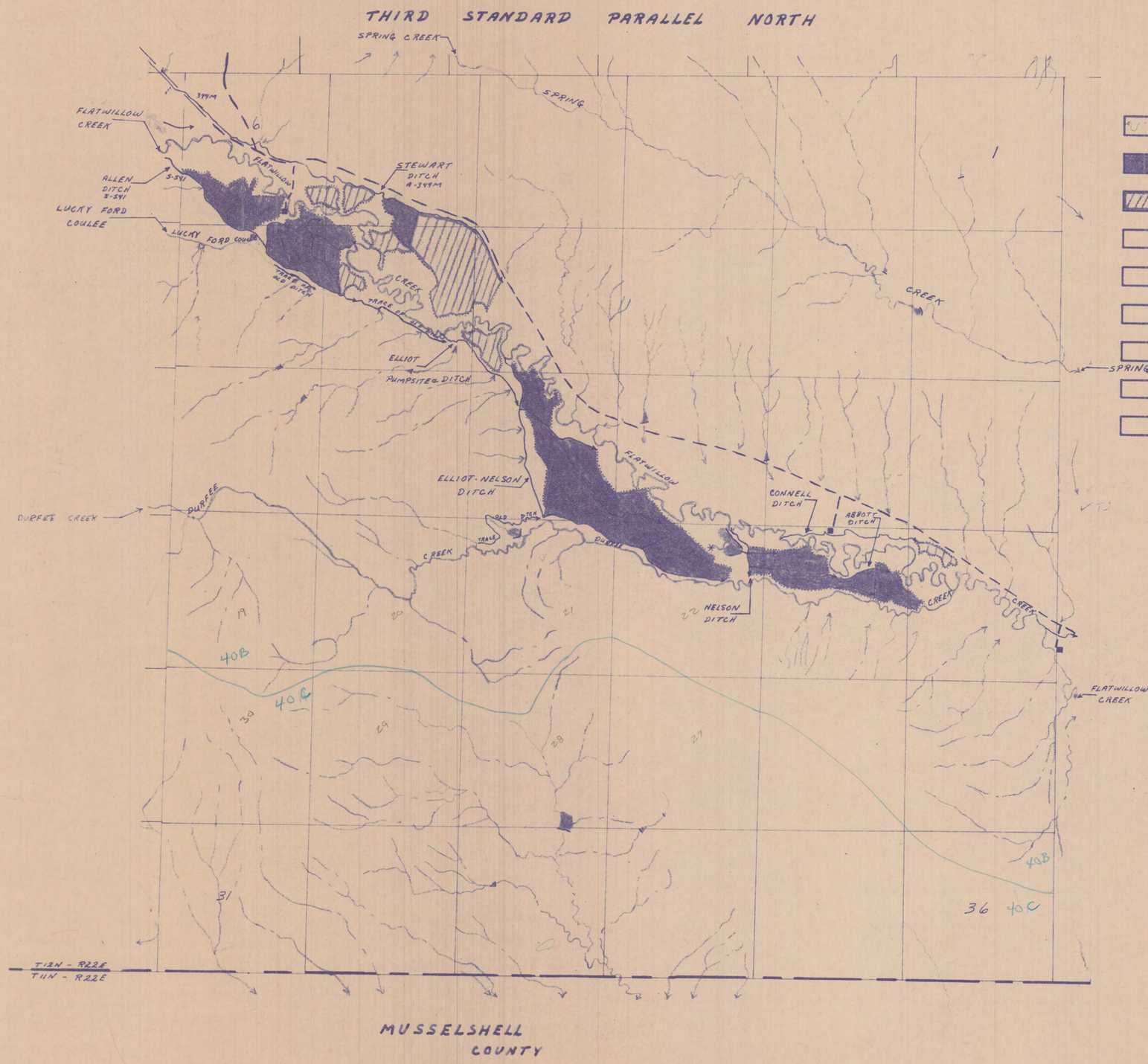

LEGEND

- DRAINAGE
- PRIVATE REGULAR IRR.
- REGULAR POTENTIAL IRR.

INDEX

Sections	Photo Numbers
1 & 12	ICC-233
2 & 11	ICC-234
3 & 10	ICC-235
4 & 9	ICC-236
5, 6, 7 & 8	ICC-237
13, 14, 23 & 24	ICC-152
15 & 22	ICC-151
16, 17, 20 & 21	ICC-150
18 & 19	ICC-148
25, 26, 35 & 36	ICC-108
27, 28, 33 & 34	ICC-110
29, 30, 31 & 32	ICC-112

Twp. 12 NORTH

Rge. 23 EAST

PLAT NUMBER 131

Field Work ED, DAVE & BJARNE

Projected T.J. REYNOLDS Date 6-18-1971

Checked [illegible] Date June 28 [illegible]

FERGUS COUNTY

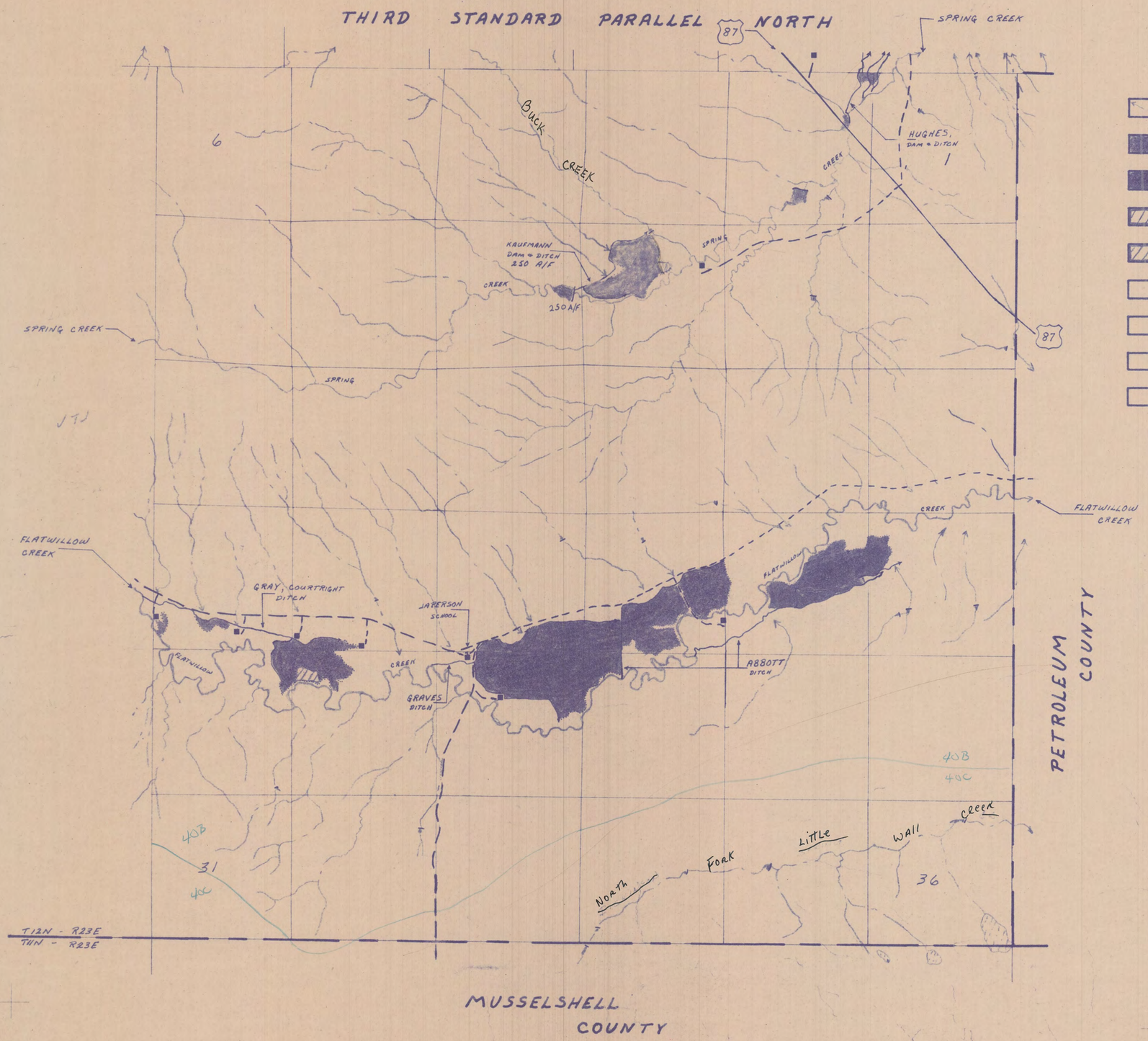

LEGEND

- DRAINAGE
- PRIVATE REGULAR IRR.
- PRIVATE FLOOD IRR
- FLOOD POTENTIAL IRR
- REGULAR POTENTIAL IRR

INDEX

Sections	Photo Numbers
1, 2, 11 & 12	ICC-228
3, 4, 9 & 10	ICC-230
6, 5, 7 & 8	ICC-232
13, 14, 23 & 24	ICC-158
15, 16, 21 & 22	ICC-156
17, 18, 19 & 20	ICC-154
25, 26, 35 & 36	ICC-102
27, 28, 33 & 34	ICC-104
29, 30, 31 & 32	ICC-106

Twp. 12 NORTH

Rge. 24 EAST

PLAT NUMBER 132

Field Work DAVE, DOUG, ED & PAT

Projected T.J. REYNOLDS Date 6-16-71

Checked W.F.F. Date June 28, 1971

Petroleum COUNTY

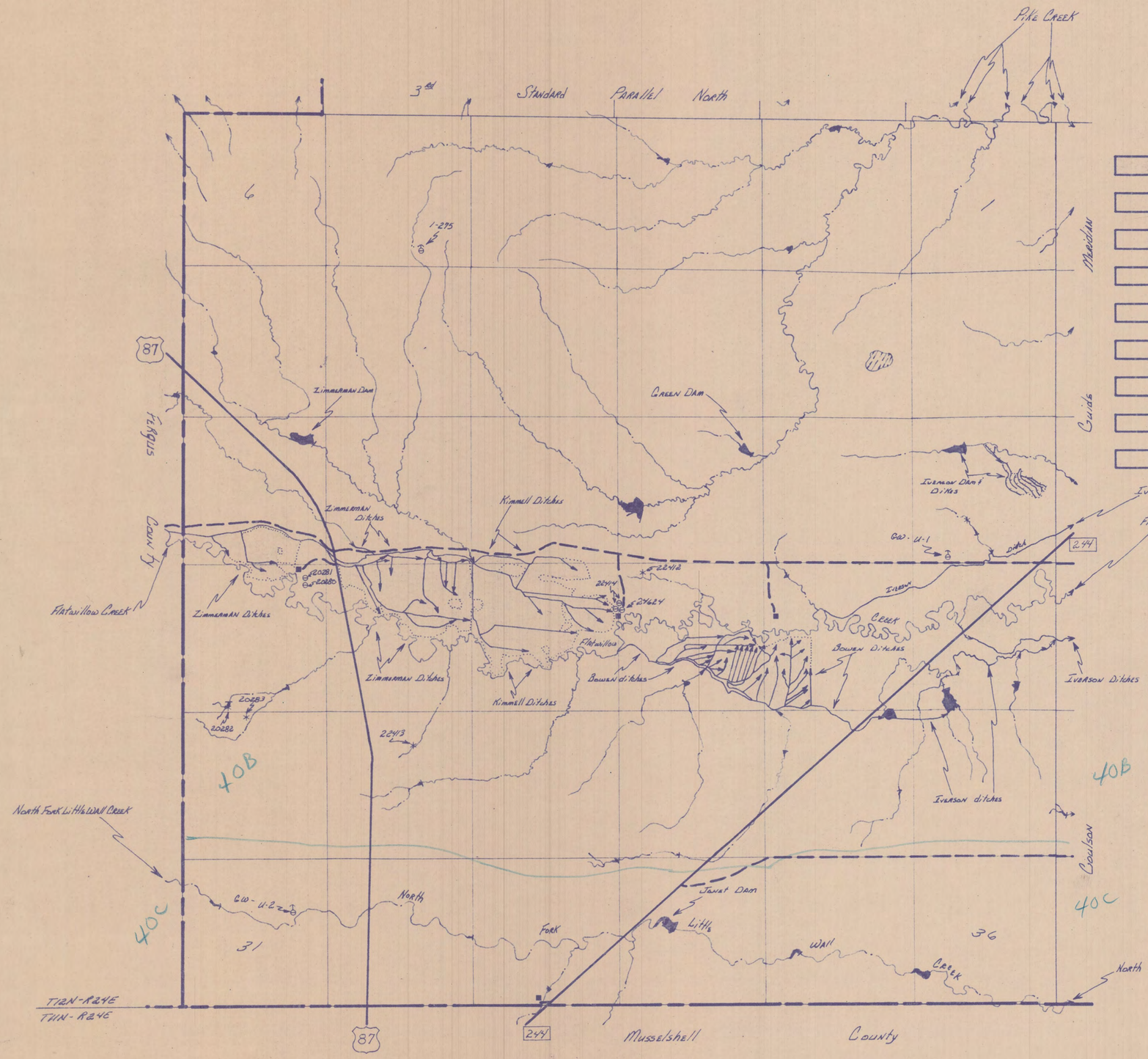

LEGEND

- Private Regular Irrigation
- Private Flood Irrigation

INDEX

Sections	Photo Numbers
1, 2, 11 & 12	2JJ-53
3, 4, 9 & 10	2JJ-55
5, 6, 7 & 8	2JJ-57
13, 14, 23 & 24	1JJ-225
15, 16, 21 & 22	1JJ-223
17, 18, 19 & 20	1JJ-221
25, 26, 35 & 36	2JJ-12
27, 28, 33 & 34	2JJ-14
29, 30, 31 & 32	2JJ-16

Twp. 12 North

Rge. 25 East

PLAT NUMBER 49

Field Work W.F. Fisher 4/15/71

Projected [illegible] Date 1/18/73

Checked _____ Date _____

Petroleum COUNTY

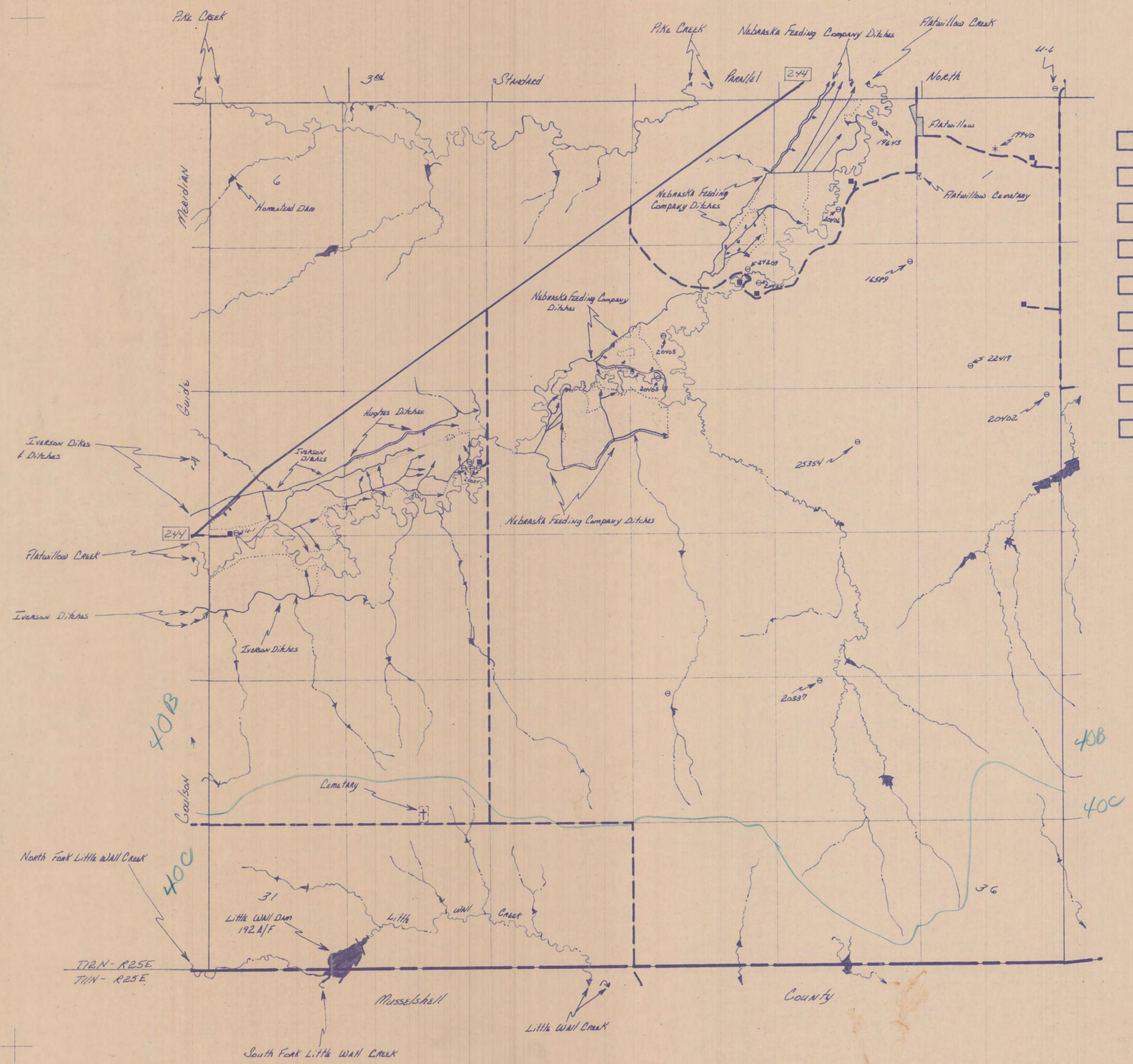

LEGEND

- Private Regular Irrigation

INDEX

Sections	Photo Numbers
1, 2, 11 & 12	2JJ-47
3, 4, 9 & 10	2JJ-49
5, 6, 7 & 8	2JJ-51
13, 14, 23 & 24	1JJ-231
15, 16, 21 & 22	1JJ-229
17, 18, 19 & 20	1JJ-227
25 & 36	2JJ-5
26 & 35	2JJ-6
27, 28, 33 & 34	2JJ-8
29, 30, 31 & 32	2JJ-10

Twp. 12 North

Rge. 26 East

PLAT NUMBER 50

Field Work W.F. Fisher 4/12/71

Projected J. Dreemeyer Date 1/16/73

Checked _____ Date _____

PETROLEUM COUNTY

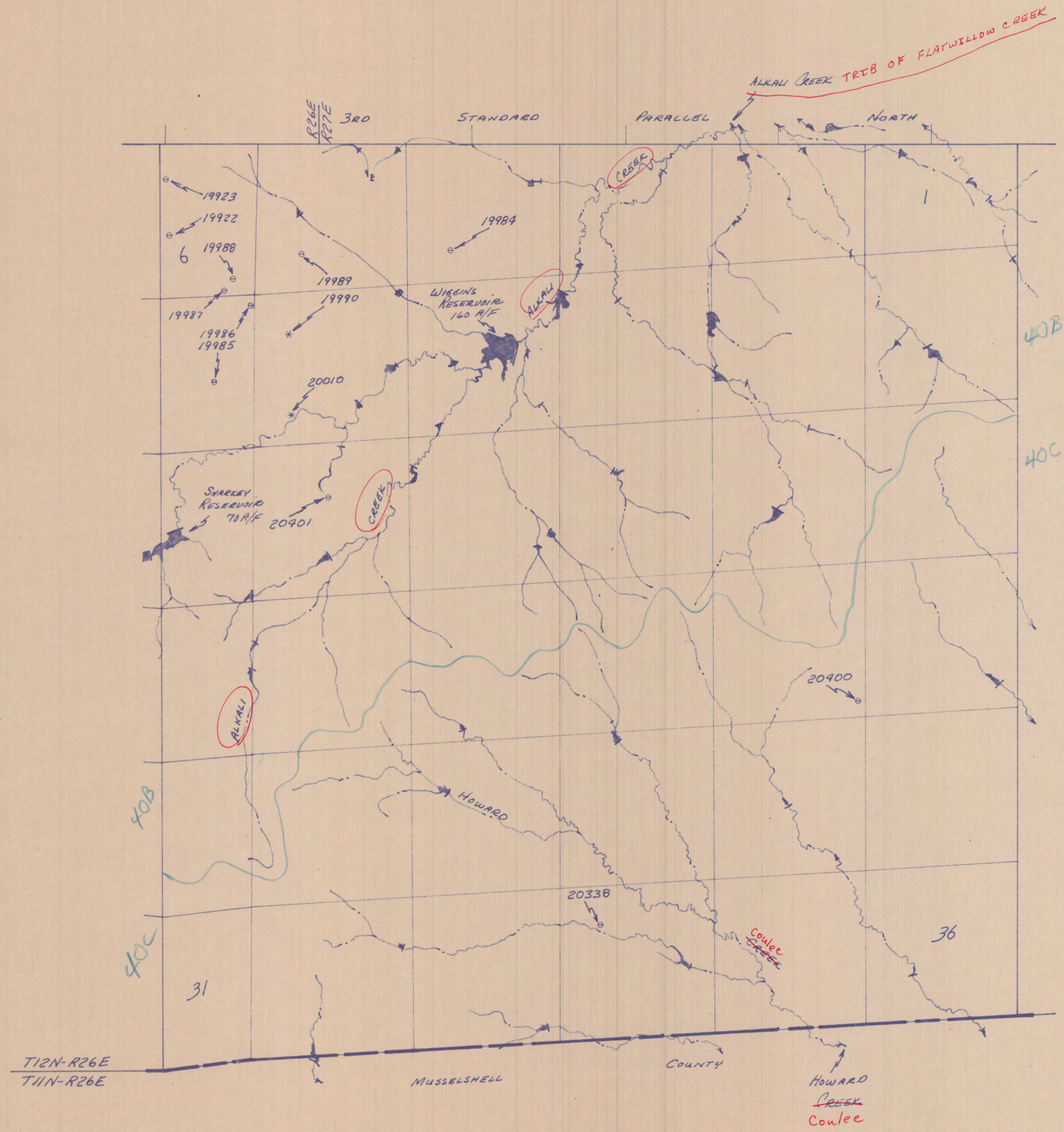

LEGEND

DRAINAGE

INDEX

Sections	Photo Numbers
1, 12	2JJ-41
2, 11	2JJ-42
3, 4, 9, 10	2JJ-43
5, 6, 7, 8	2JJ-45
13, 14, 23, 24	1JJ-237
15, 16, 21, 22	1JJ-235
17, 18, 19, 20	1JJ-233
25, 26, 35, 36	1N-19
27, 28, 33, 34	2JJ-2
29, 30, 31, 32	2JJ-3

Twp. 12 NORTH

Rge. 27 EAST

PLAT NUMBER 51

Field Work T.J. REYNOLDS 4-2-71

Projected RJ Cottingham Date 2-5-73

Checked J. Obernuefer Date 2/23/73

40C

Petroleum COUNTY

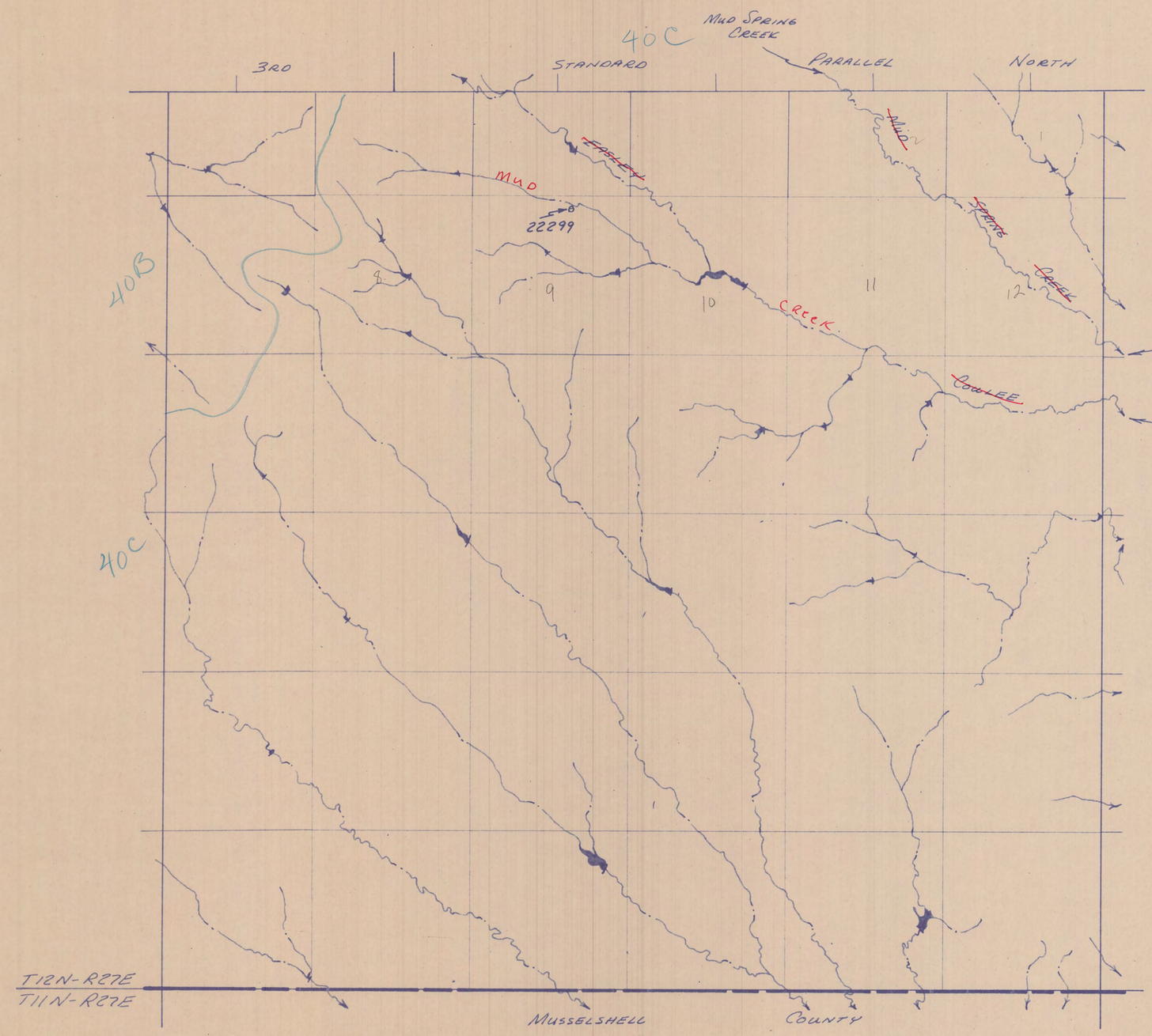

LEGEND

N	Drainage
	~~Mud Spring Creek~~
	Mud Creek ~~Easley Coulee~~

INDEX

Sections	Photo Numbers
1,2,11,12	2N - 67
3,4,9,10	2JJ - 38
5,6,7,8	2JJ - 40
13,14,23,24	2N - 18
15,16,21,22	2N - 20
17,18,19,20	2N - 22
25,36	1N - 25
26,35	1N - 24
27,28,33,34	1N - 23
29,30,31,32	1N - 21

Twp. 12 North

Rge. 28 East

PLAT NUMBER 52

Field Work T.J. Reynolds 4-2-71

Projected R.J. Cottingham Date 2-6-73

Checked [illegible] Date 2/23/73

PETROLEUM COUNTY

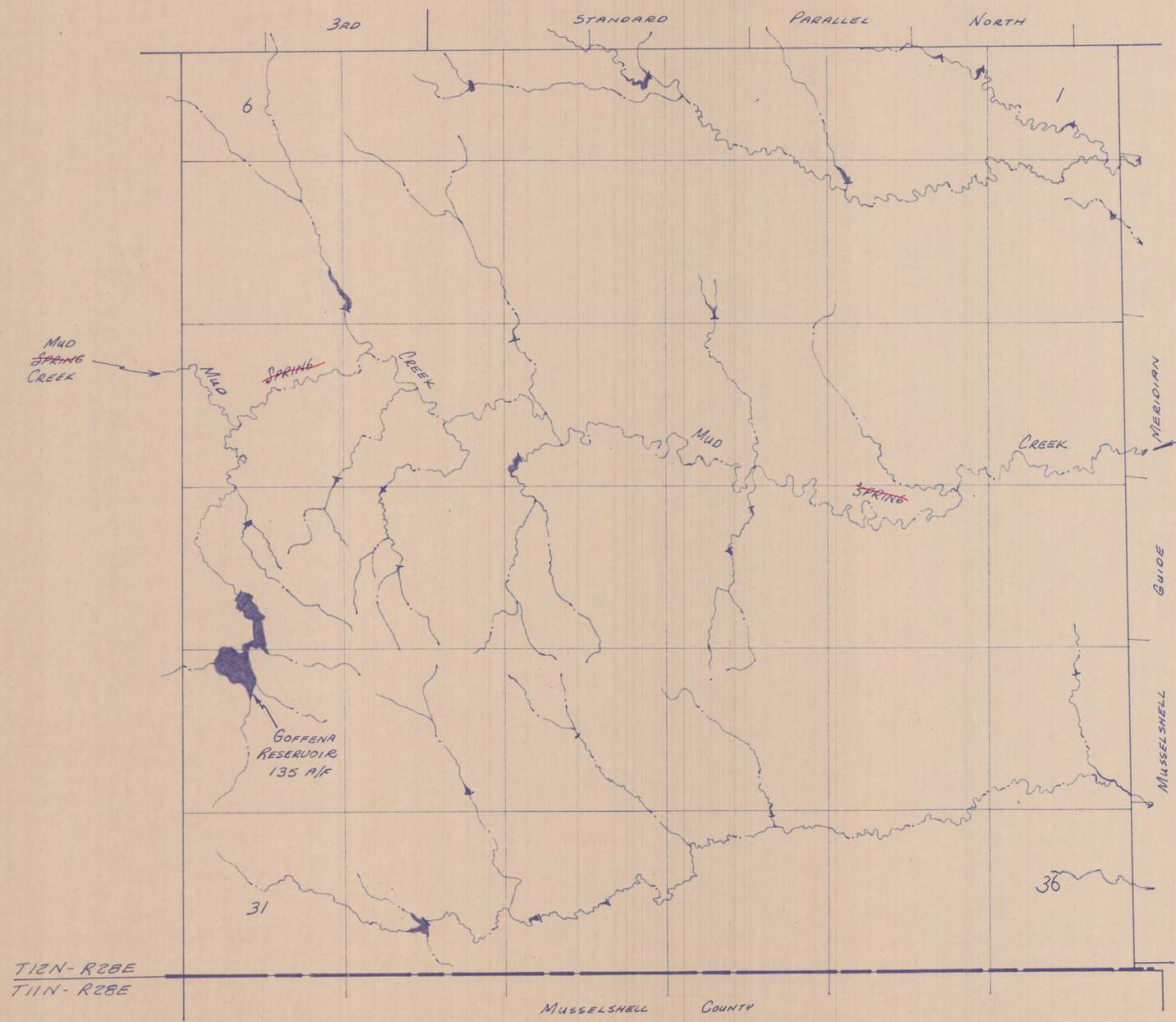

LEGEND

DRAINAGE

INDEX

Sections	Photo Numbers
1,12	2N-73
2,11	2N-72
3,4,9,10	2N-71
5,6,7,8	2N-69
13,24	2N-12
14,23	2N-13
15,16,21,22	2N-14
17,18,19,20	2N-16
25,26,35,36	1N-30
27,28,33,34	1N-28
29,32	1N-27
30,31	1N-26

Twp. 12 North

Rge. 29 East

PLAT NUMBER 53

Field Work T.J. Reynolds 4-2-71

Projected R. Cottingham Date 2-6-73

PETROLEUM COUNTY

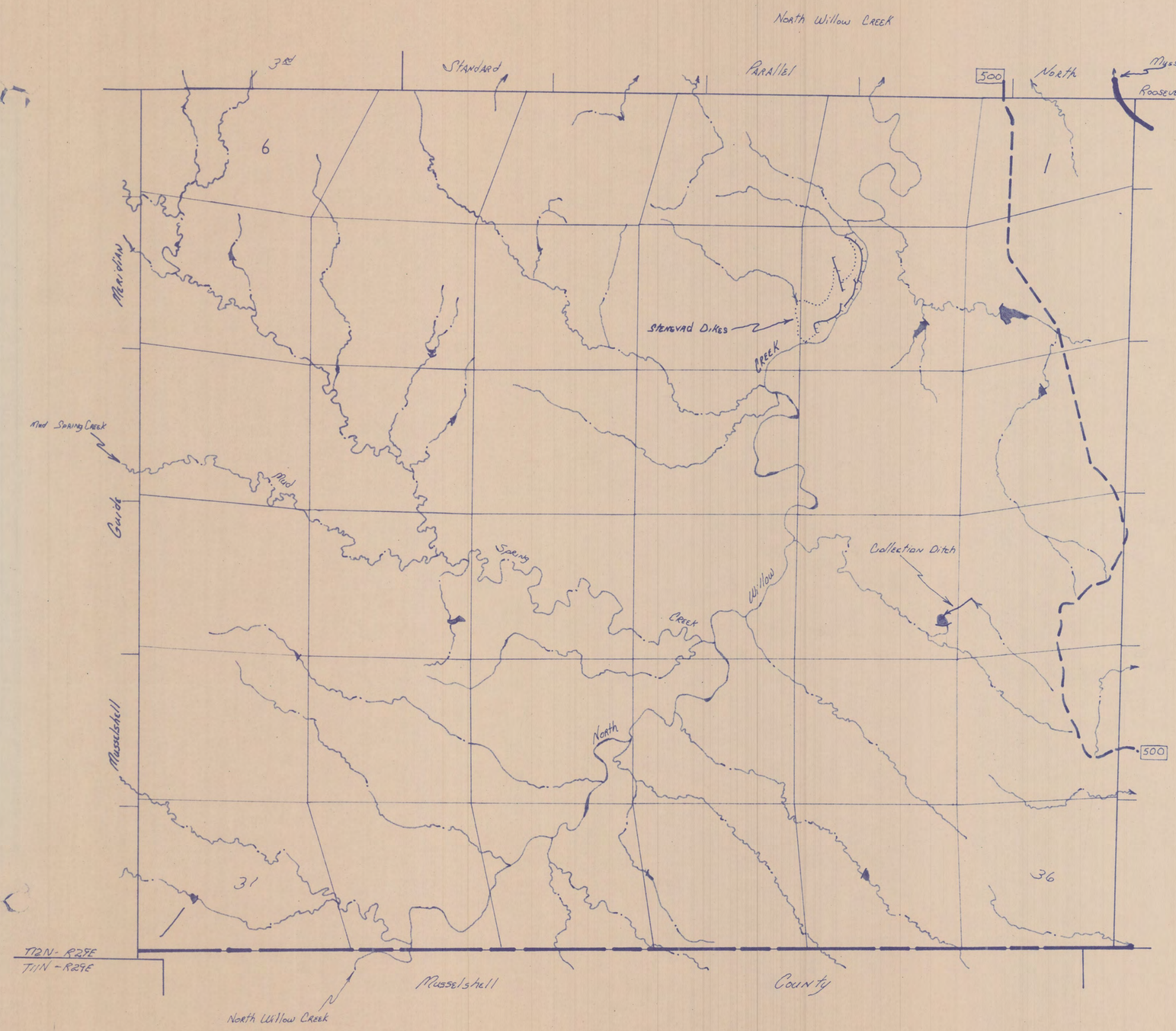

LEGEND

PRIVATE FLOOD IRRIGATION

INDEX

Sections	Photo Numbers
1 & 12	2N-79
2 & 11	2N-78
3 & 10	2N 77
4 & 9	2N 76
5 & 8	2N-75
6 & 7	2N-74
13 & 24	2N-6
14 & 23	2N-7
15 & 22	2N-8
16 & 21	2N-9
17 & 20	2N-10
18 & 19	2N-11
25 & 36	1N-36
26 & 35	1N-35
27 & 34	1N-34
28 & 33	1N-33
29 & 32	1N-32
30 & 31	1N-31

Twp. 12 NORTH

Rge. 30 EAST

PLAT NUMBER 54

Field Work T. V. REYNOLDS 4-22-71

Projected J. OBERMEYER Date 1-16-73

Checked R. GRINGHAM Date 2-7-73

& TRACED

Petroleum COUNTY

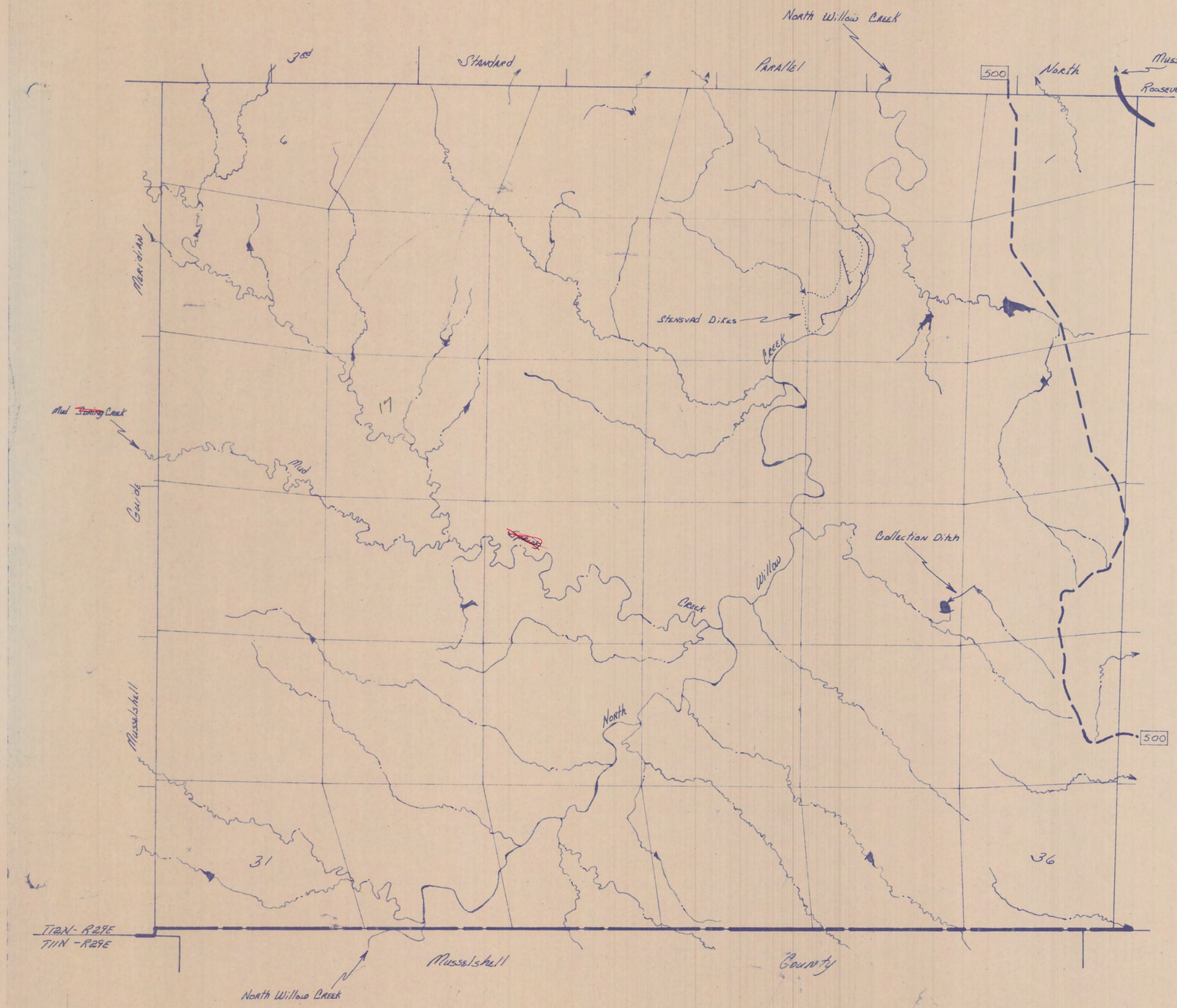

LEGEND

Private Flood Irrigation

INDEX

Sections	Photo Numbers
1 & 12	2N-79
2 & 11	2N-78
3 & 10	2N-77
4 & 9	2N-76
5 & 8	2N-75
6 & 7	2N-74
13 & 24	2N-6
14 & 23	2N-7
15 & 22	2N-8
16 & 21	2N-9
17 & 20	2N-10
18 & 19	2N-11
25 & 36	1N-36
26 & 35	1N-35
27 & 34	1N-34
28 & 33	1N-33
29 & 32	1N-32
30 & 31	1N-31

Twp. 12 North

Rge. 30 East

PLAT NUMBER 54

Field Work T. J. Reynolds 4/22/71

Projected J. Obermeyer Date 1/16/73

Checked _____ Date _____

Petroleum COUNTY

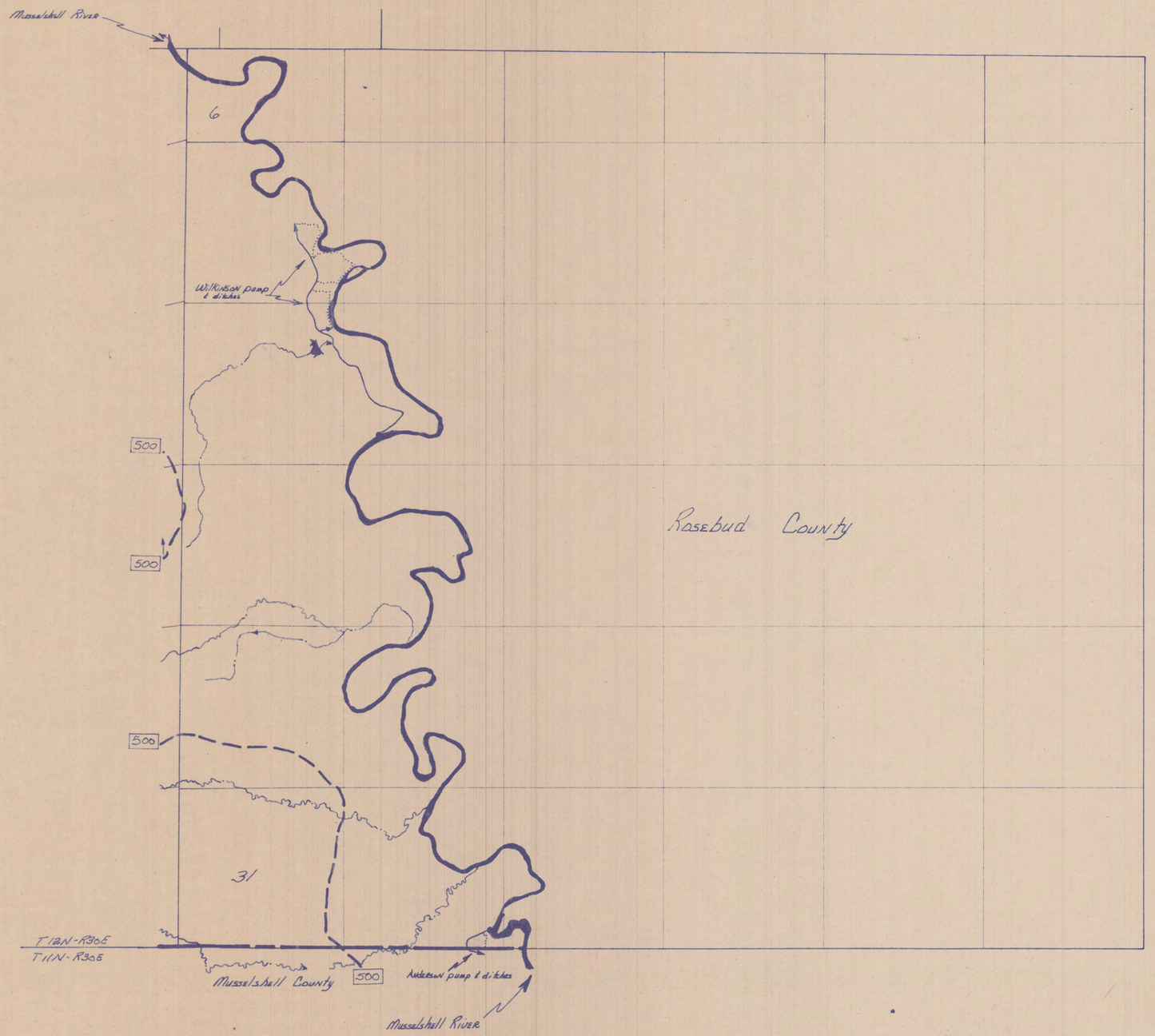

LEGEND

- [ ] Private Regular Irrigation
- [ ]
- [ ]
- [ ]
- [ ]
- [ ]
- [ ]
- [ ]
- [ ]
- [ ]

INDEX

Sections	Photo Numbers
6, 7 & 8	2N-80
17 & 20	2N-4
18 & 19	2N-5
29, 30, 31 & 32	1N-38

Twp. 12 North

Rge. 31 East

PLAT NUMBER 55

Field Work T.J. Reynolds 4/22/71

Projected J. Bremyer Date 1/17/73

Checked _____ Date _____

Done

FERGUS COUNTY

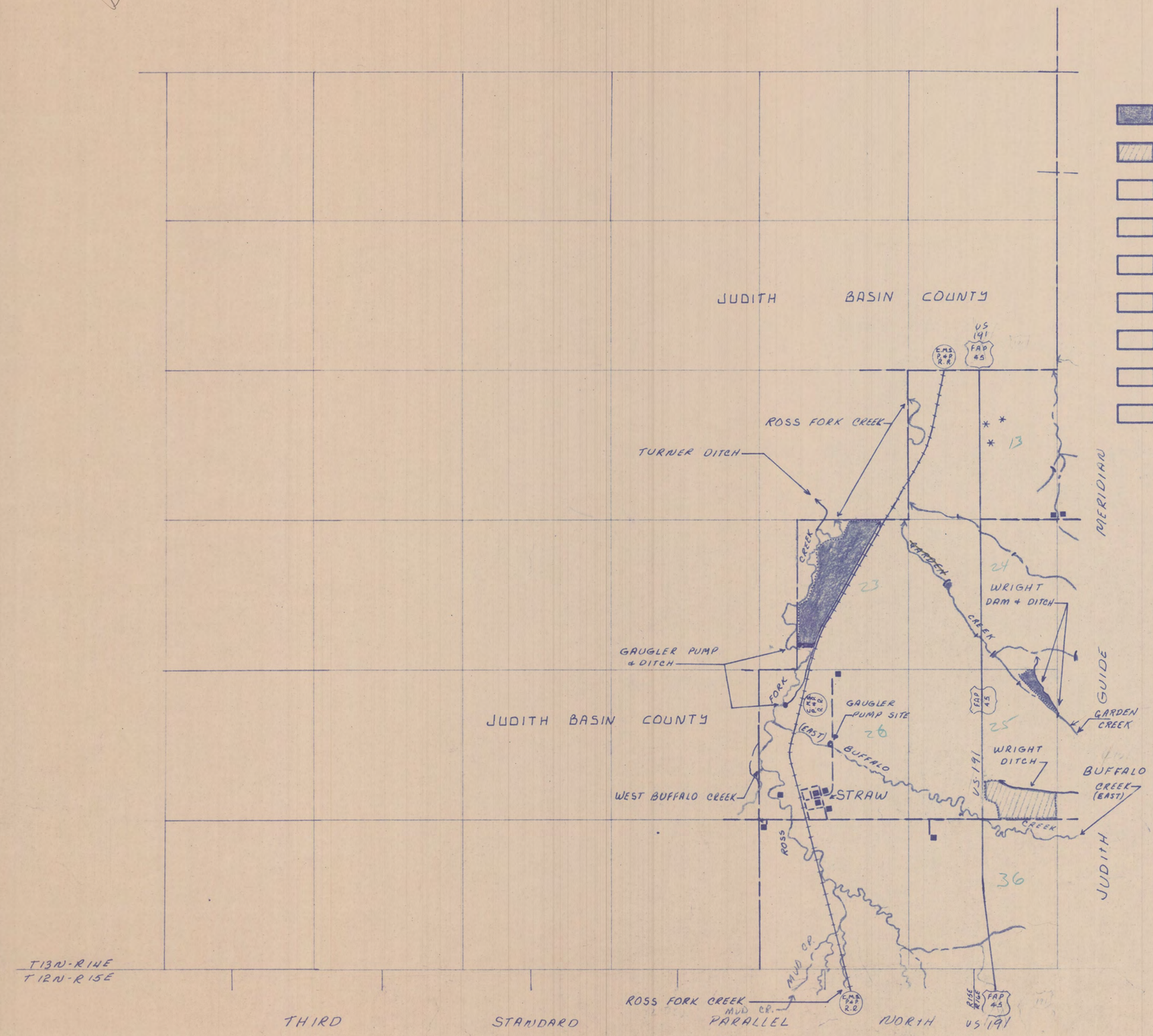

LEGEND

- PRIVATE REGULAR IRRIGATION
- POTENTIAL REGULAR IRRIGATION

INDEX

Sections	Photo Numbers
13-24-23	2cc-145
25-26-35-36	1cc-164

Twp. 13N

Rge. 15E

PLAT NUMBER 113

Field Work Jim Rehbein

Projected Sam Rodriguez Date 8-7-71

Checked Jim Rehbein Date 8-25-71

FERGUS COUNTY

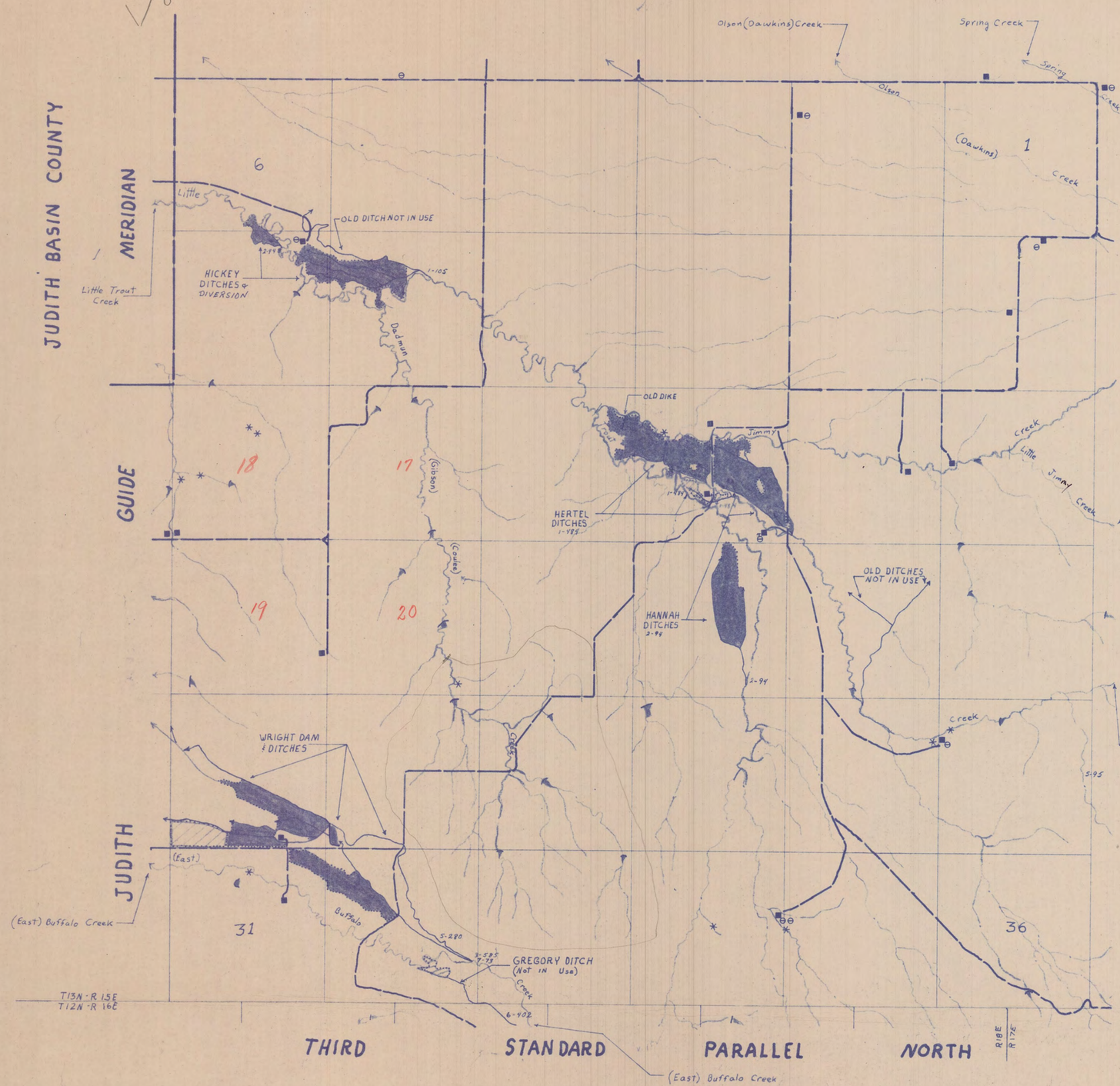

LEGEND

- PRIVATE IRRIGATION
- POTENTIAL IRRIGATION

INDEX

Sections	Photo Numbers
1-2-11-12	2CC-259
3-4-9-10	2CC-261
5-6-7-8	2CC-263
13-14-23-24	2CC-151
15-16-21-22	2CC-149
17-18-19-20	2CC-147
25-26-35-36	1CC-170
27-28-33-34	1CC-168
29-30-31-32	1CC-166

Twp. 13 NORTH

Rge. 16 EAST

PLAT NUMBER 114

Field Work Sam Rodrigues

Projected Warren E. Fisher Date June 18, 1970

Checked T.J. REYNOLDS Date 6-3-1971

FERGUS COUNTY

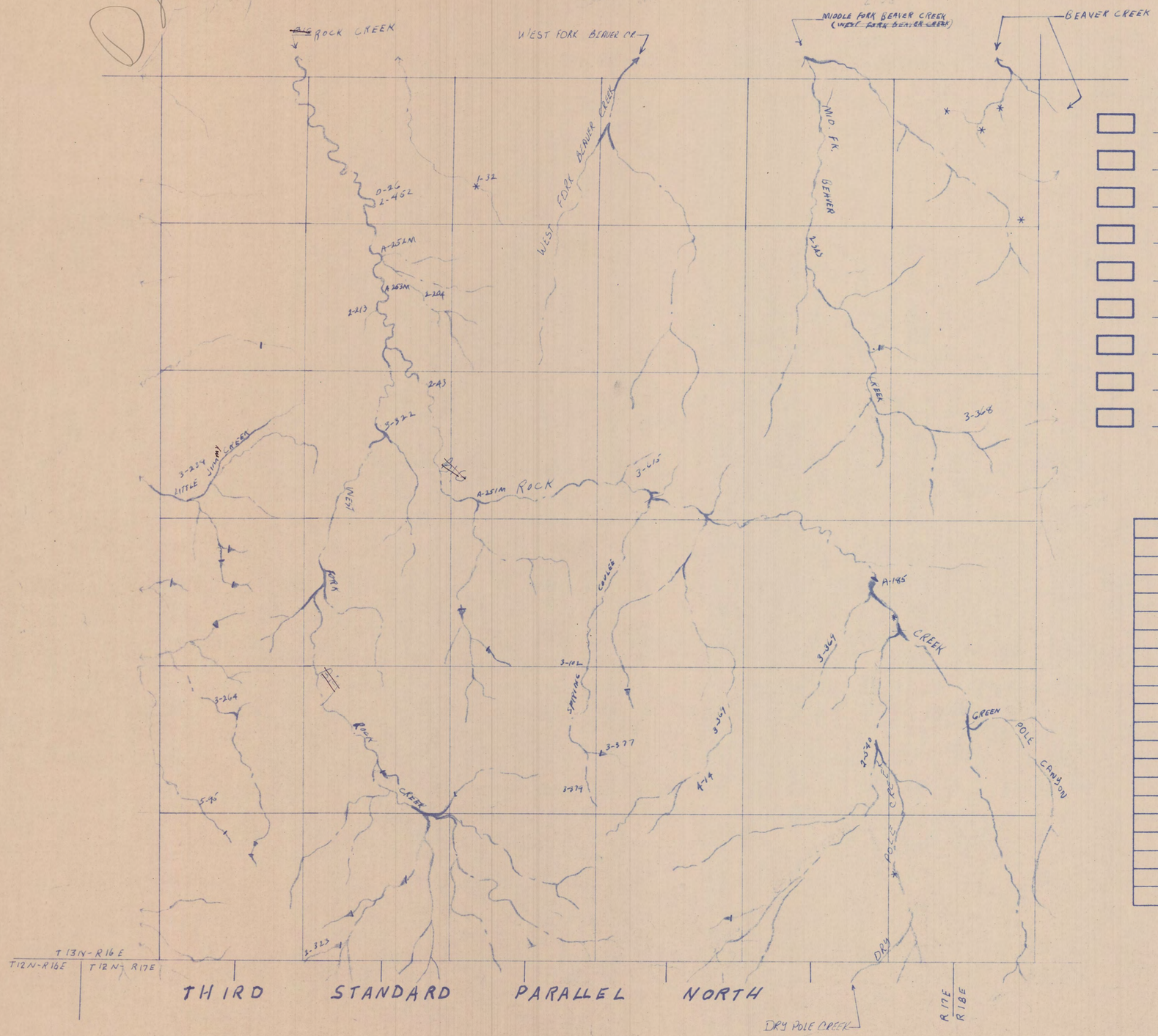

LEGEND

INDEX

Sections	Photo Numbers

Twp. 13 N

Rge. 17 E

PLAT NUMBER 115

Field Work D. SMITH

Projected LIM REHBEIN Date 9-1-1971

Checked _____ Date _____

Done

FERGUS COUNTY

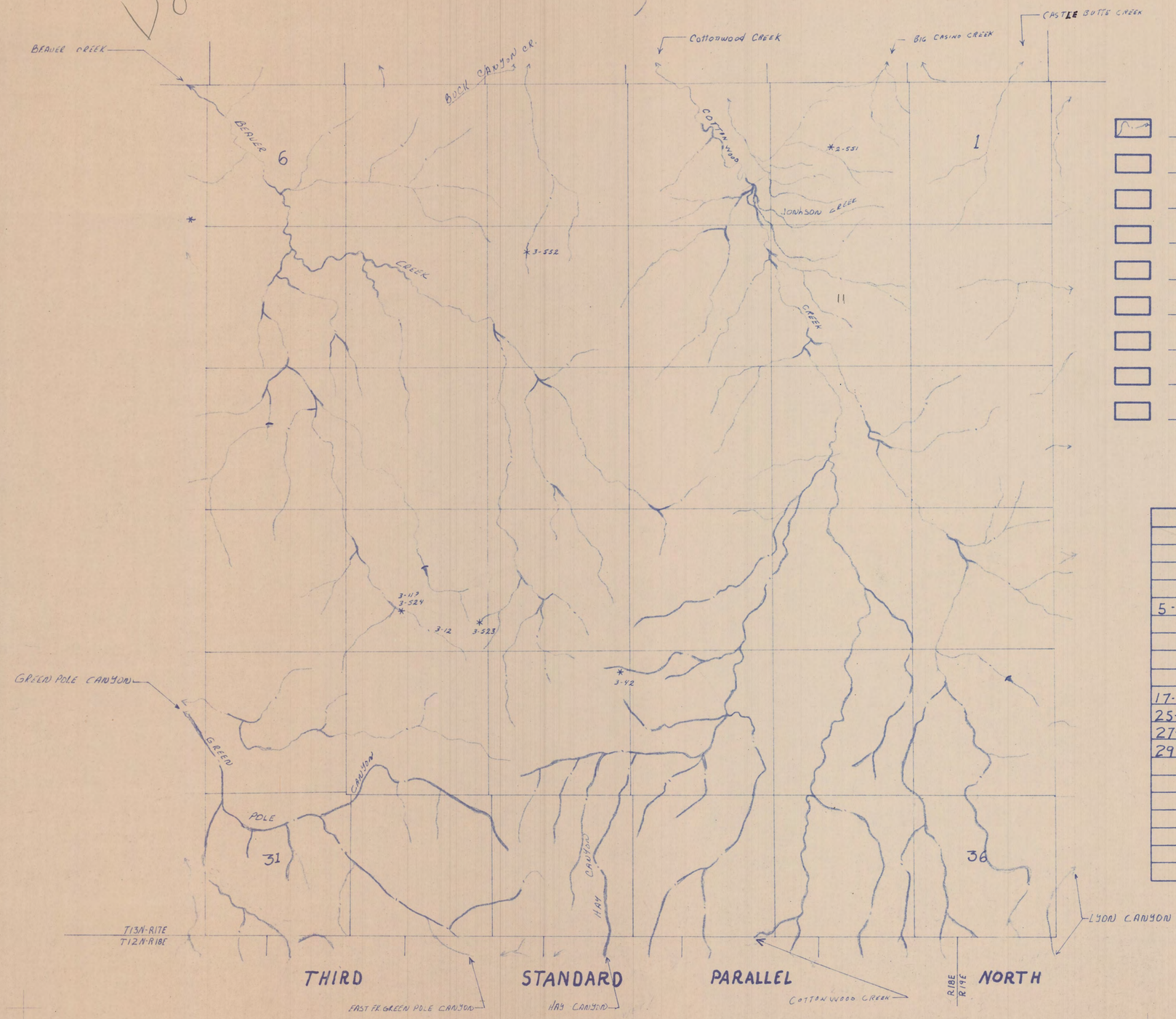

LEGEND

DRAINAGE

INDEX

Sections	Photo Numbers
1-12	2CC-247
2-11	2CC-248
3-10	2CC-249
4-9	2CC-250
5-6-7-8	2CC-251
13-24	2CC-164
14-23	2CC-163
15-22	2CC-162
16-21	2CC-161
17-18-19-20	2CC-159
25-26-35-36	1CC-182
27-28-33-34	1CC-180
29-30-31-32	1CC-178

Twp. 13 N

Rge. 18 E

PLAT NUMBER 116

Field Work Ron Haynes

Projected Warren F. Fisher Date June 17, 1970

Checked T.J. REYNOLDS Date 6-3-1971

Done

FERGUS COUNTY

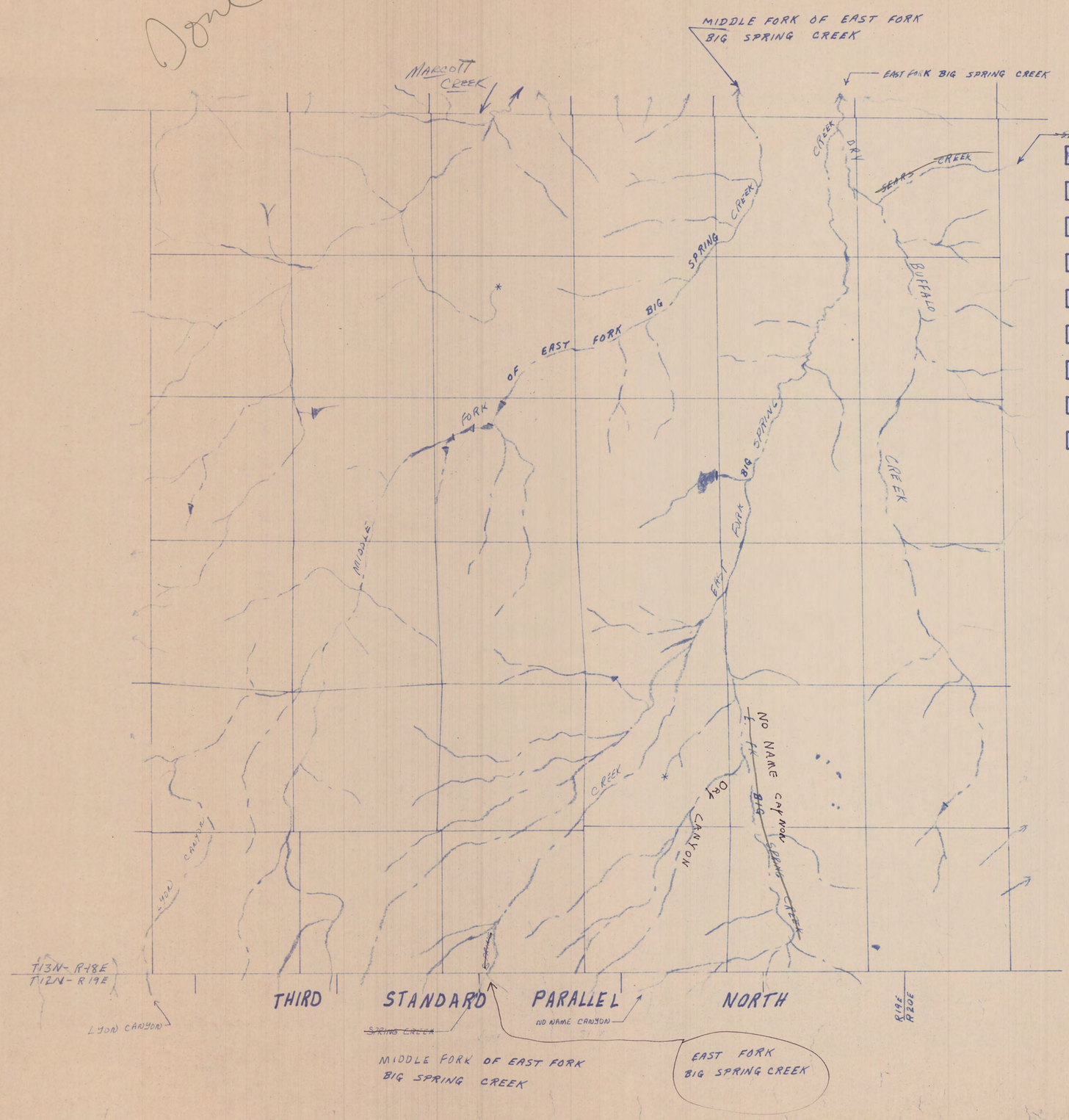

LEGEND

~~SEARS CREEK~~

DRAINAGE

INDEX

Sections	Photo Numbers
1-12	9cc-159
2-11	9cc-158
3-4-9-10	2cc-243
5-6-7-8	2cc-245
13-14-23-24	2cc-170
15-16-21-22	2cc-168
17-18-19-20	2cc-166
25-26-35-36	1cc-189
27-28-33-34	1cc-187
29-32	1cc-185
30-31	1cc-184

Twp. 13N

Rge. 19E

PLAT NUMBER 117

Field Work PAT RUSSELL

Projected JIM REHBEIN Date 9-10-1971

Checked _____ Date _____

HOB

FERGUS COUNTY

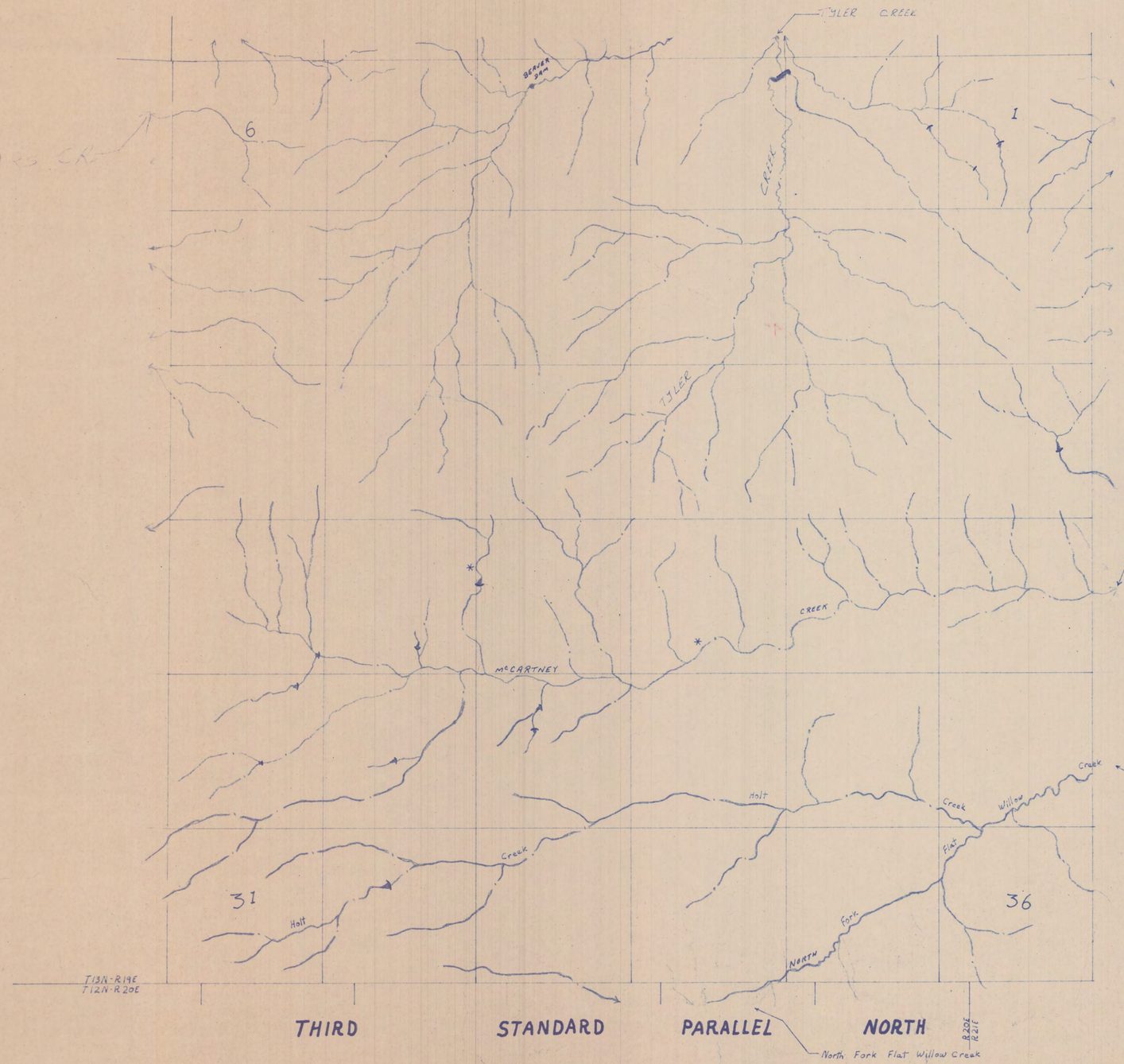

LEGEND

DRAINAGE

MERIDIAN

GUIDE

CREEK

VALLEY

INDEX

Sections	Photo Numbers
1·2·11·12	9CC·164
3·4·9·10	9CC·162
5·8	9CC·161
6·7	9CC·160
13·14·PT.23·24	2CC·176
15·16·PT.21·22	2CC·174
17·18 PT.19·20	2CC·172
25·26·35·36	1CC·195
27·28·33·34	1CC·193
PT.21·22	
29·30·31·32	1CC·191
PT.19·20	

Twp. 13 NORTH

Rge. 20 EAST

PLAT NUMBER 118

Field Work Art Preston

Projected Warren E. Pike Date June 5, 1970

Checked TJ REYNOLDS Date 6-3-1971

FERGUS COUNTY

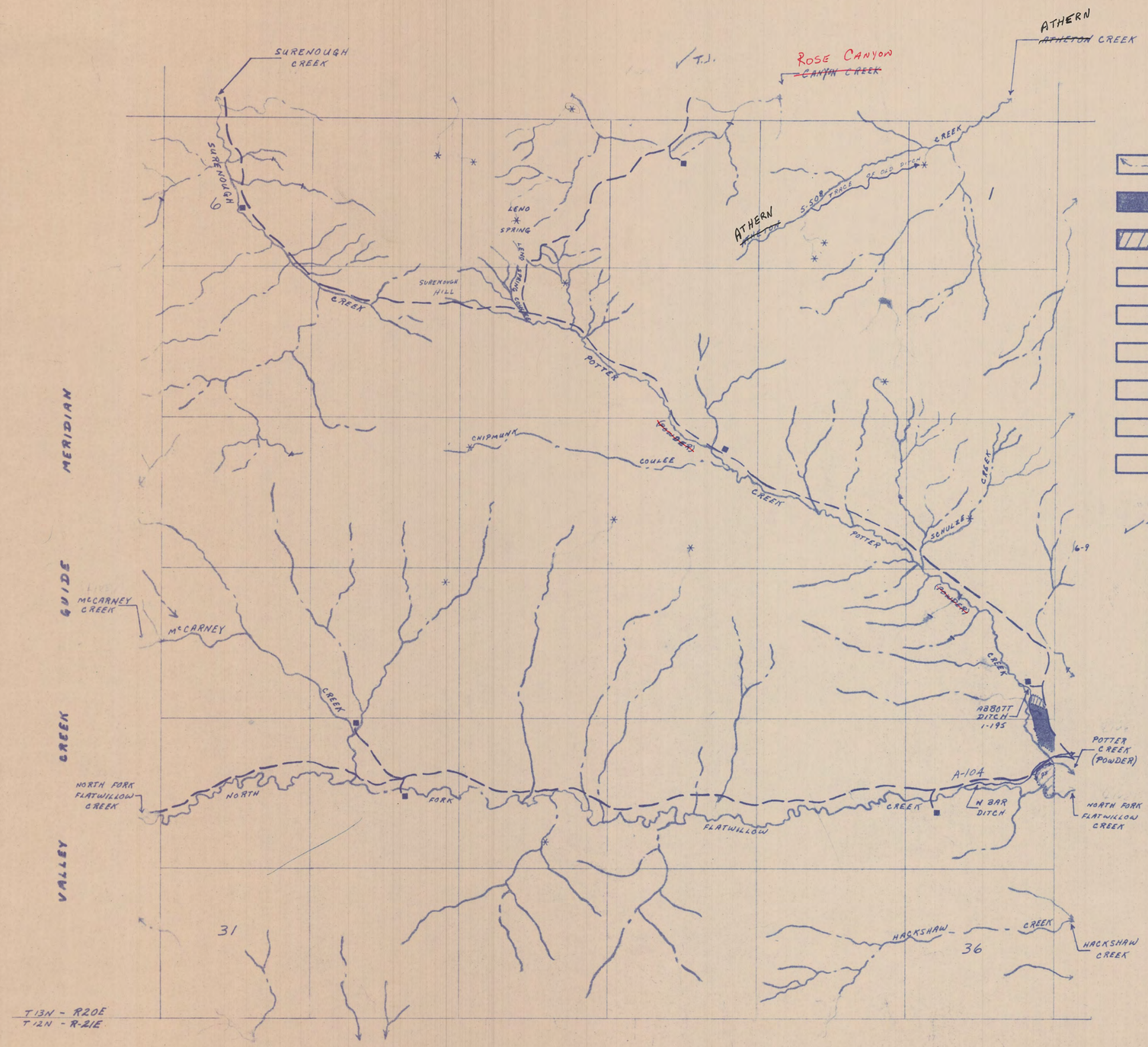

LEGEND

- DRAINAGE
- PRIVATE REGULAR IRR.
- REGULAR POTENTIAL IRR.

INDEX

Sections	Photo Numbers
1 & 12	2CC - 227
2 & 11	9CC - 170
3, 4, 9 & 10	9CC - 168
5, 6, 7 & 8	9CC - 166
13 & 24 (PART)	2CC - 183
14 & 23 (PART)	2CC - 182
15 & 22 (PART)	2CC - 181
16 & 21 (PART)	2CC - 180
17, 18 & 19 (PART) & 20	2CC - 178
23, 24 (PART) & 25, 26,	1CC - 201
35, 36	" "
21, 22 (PART) & 27, 28,	1CC - 199
33 & 34	" "
19, 20 (PART) & 29, 30,	1CC - 197
31 & 32	" "

Twp. 13 NORTH

Rge. 21 EAST

PLAT NUMBER 119

Field Work NORMAN RINEHART

Projected T.J. REYNOLDS Date 6-29-71

Checked WFF Date 7-1-71

FERGUS COUNTY

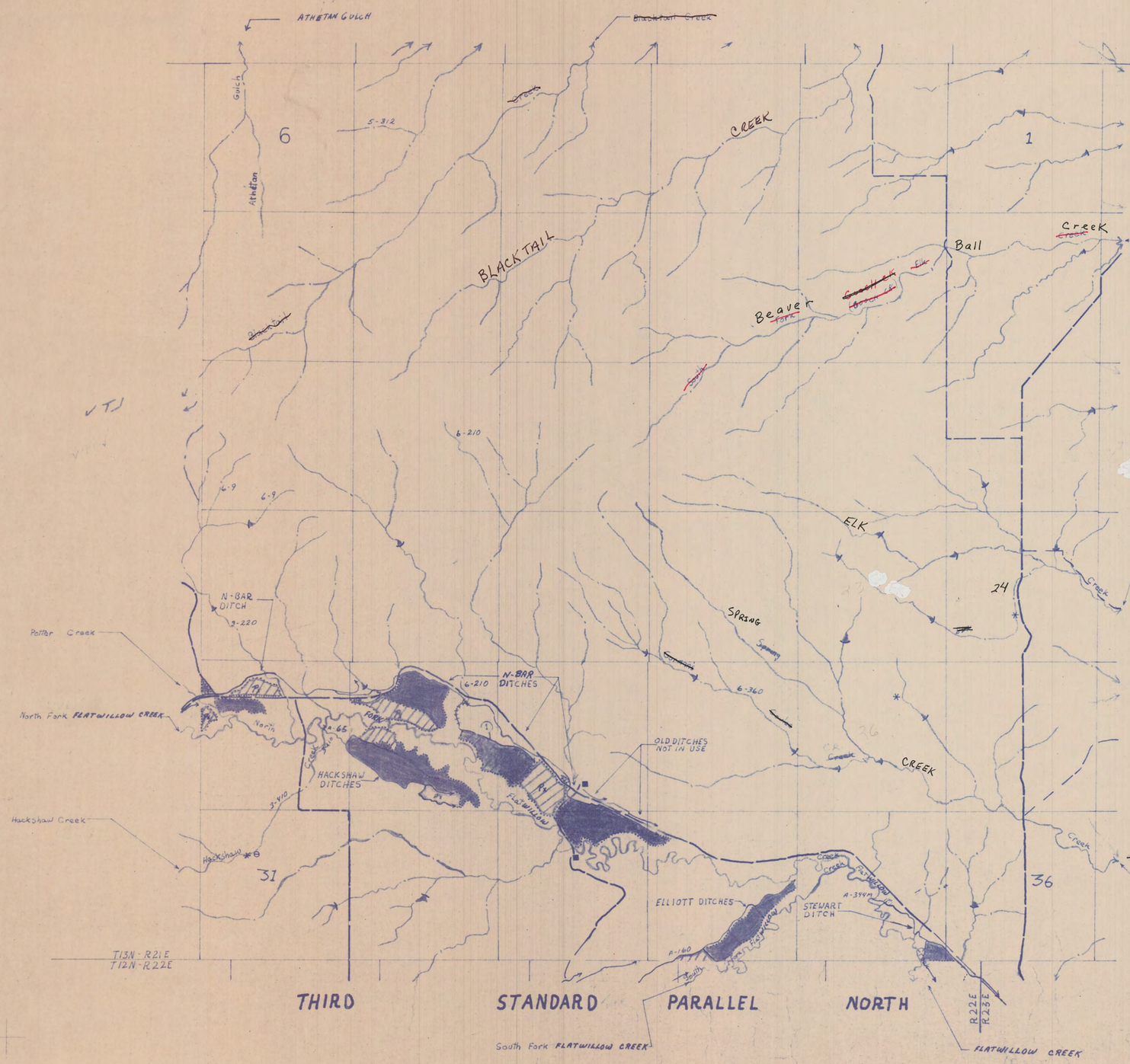

LEGEND

PRIVATE IRRIGATION

POTENTIAL REGULAR IRRIGATION

Beaver Ball Creek

① ELLIOTT DITCH

Elk Creek

INDEX

Sections	Photo Numbers
1-2-11-12	2CC-221
3-4-9-10	2CC-223
5-8	2CC-225
6-7	2CC-226
13-24	2CC-189
14-23	2CC-188
15-22	2CC-187
16-21	2CC-186
17-PT 20	2CC-185
18-PT 19	2CC-184
25-26-35-36	1CC-207
27-28-33-34	1CC-205
29-30-31-32 PT 19 & 20	1CC-203

Twp. 13N

Rge. 22E

PLAT NUMBER 120

Field Work Bjarne Walla

Projected Warren F. Fisher Date

Checked T.J. REYNOLDS Date 6-4-1971

FERGUS COUNTY

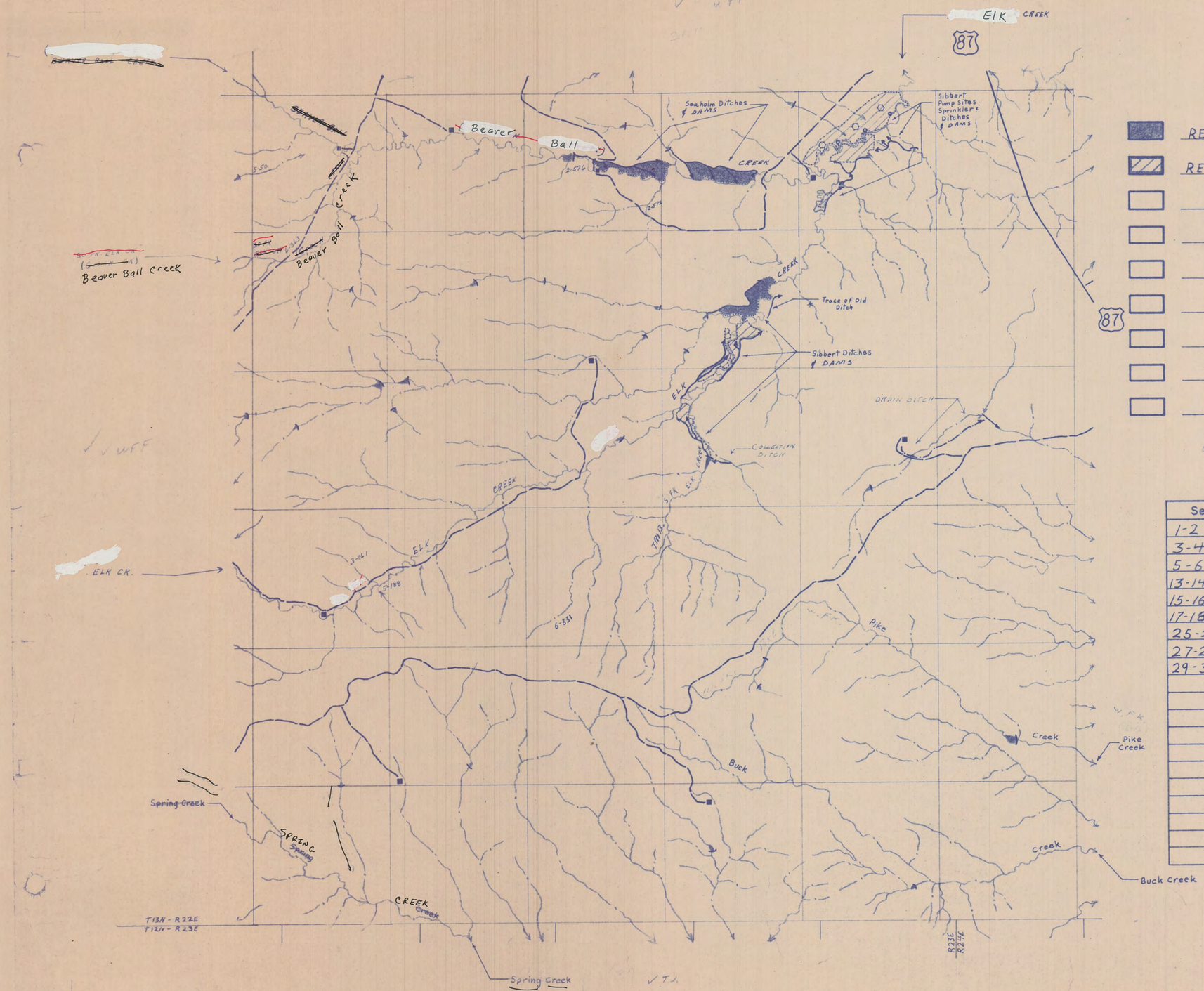

LEGEND

- REGULAR IRRIGATION (PRIVATE)
- REGULAR POTENTIAL IRR (PRIVATE)

INDEX

Sections	Photo Numbers
1-2-11-12	2CC-215
3-4-9-10	2CC-217
5-6-7-8	2CC-219
13-14-23-24	2CC-195
15-16-21-22	2CC-193
17-18-19-20	2CC-191
25-26-35-36	1CC-213
27-28-33-34	1CC-211
29-30-31-32	1CC-209

Twp. 13 North

Rge. 23 East

PLAT NUMBER 121

Field Work G. Wiseman

Projected W.F.F. Date June 7, 1971

Checked J. Reuben Date 7-13-71

FERGUS COUNTY

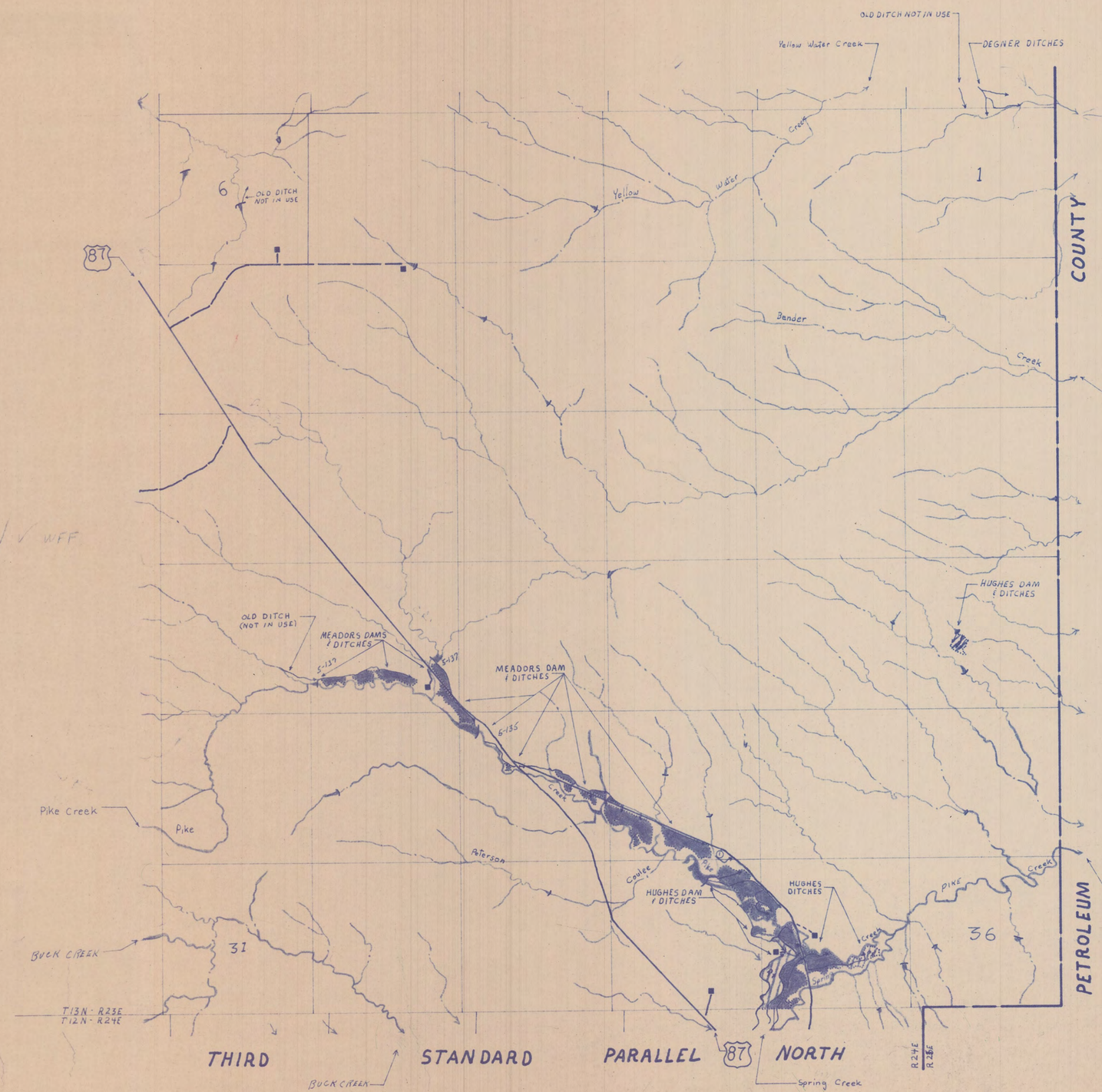

LEGEND

- PRIVATE IRRIGATION
- POTENTIAL IRRIGATION
- POTENTIAL FLOOD IRRIGATION
- POTENTIAL REGULAR IRRIGATION

① OLD DITCH NOT IN USE

INDEX

Sections	Photo Numbers
1-2-11-12	2CC-210
3-4-9-10	2CC-212
5-6-7-8	2CC-214
13-14-23-24	2CC-200
15-16-21-22	2CC-198
17-20	2CC-197
18-19	2CC-196
25-26-35-36	1CC-219
27-28-33-34	1CC-217
29-30-31-32	1CC-215

Twp. 13 N

Rge. 24 E

PLAT NUMBER 122

Field Work Pat Russell

Projected Warren F. Fisher Date 6-3-70

Petroleum COUNTY

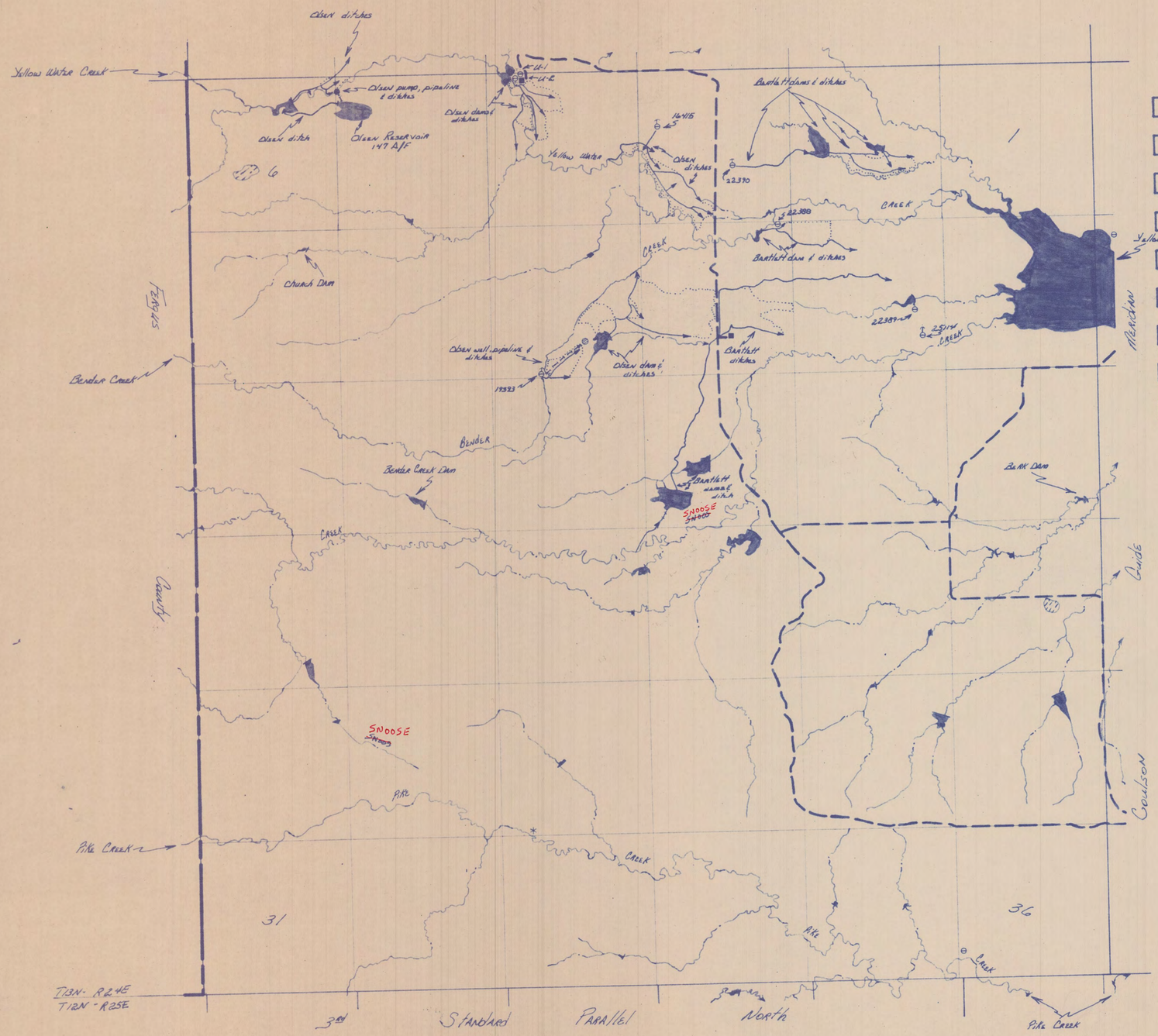

LEGEND

	Private Regular Irrigation

INDEX

Sections	Photo Numbers
1, 2, 11 & 12	2JJ-117
3, 4, 9 & 10	2JJ-115
5, 6, 7 & 8	2JJ-113
13, 14, 23 & 24	2JJ-101
15, 16, 21 & 22	2JJ-103
17, 18, 19 & 20	2JJ-105
25 & 36	2JJ-70
26 & 35	2JJ-69
27 & 34	2JJ-68
28 & 33	2JJ-67
29, 30, 31 & 32	2JJ-66

Twp. 13 North

Rge. 25 East

PLAT NUMBER 4/3

Field Work Warren Fisher 4/15/91

Projected J. Hemmer Date 1/8/93

Checked _____ Date _____

Petroleum COUNTY

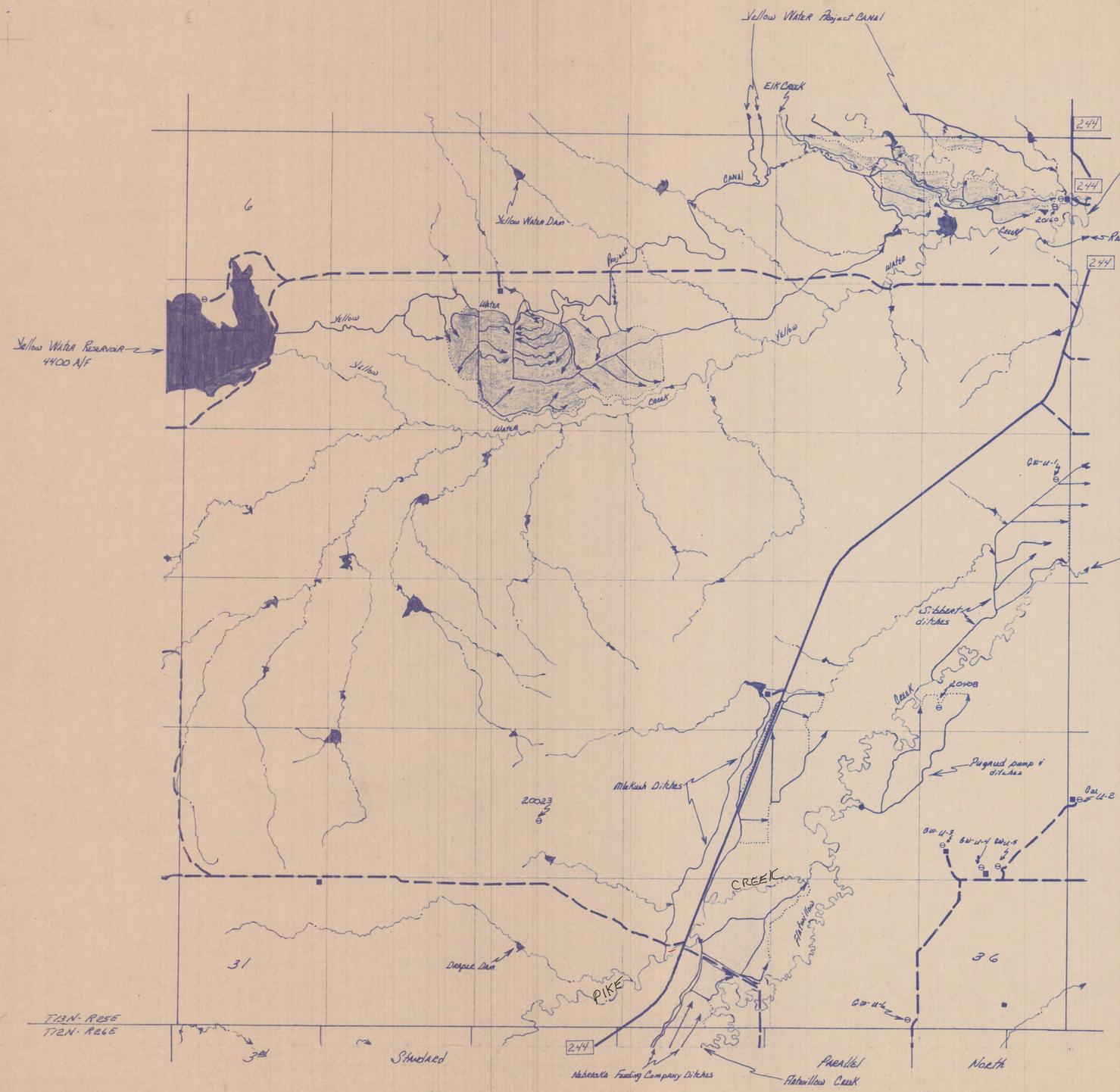

LEGEND

- Private Regular Irrigation
- Yellow Water Project

INDEX

Sections	Photo Numbers
1, 2, 11 & 12	2JJ-123
3, 4, 9 & 10	2JJ-121
5, 6, 7 & 8	2JJ-119
13, 14, 23 & 24	2JJ-96
15 & 22	2JJ-97
16 & 21	2JJ-98
17, 18, 19 & 20	2JJ-99
25 & 26	2JJ-76
26 & 35	2JJ-75
27, 28, 33 & 34	2JJ-74
29, 30, 31 & 32	2JJ-71

Twp. 13 North

Rge. 26 East

PLAT NUMBER 44

Field Work Warren Fisher 4/2/71

Projected J. Obermeyer Date 1/4/73

Checked _____ Date _____

Petroleum COUNTY

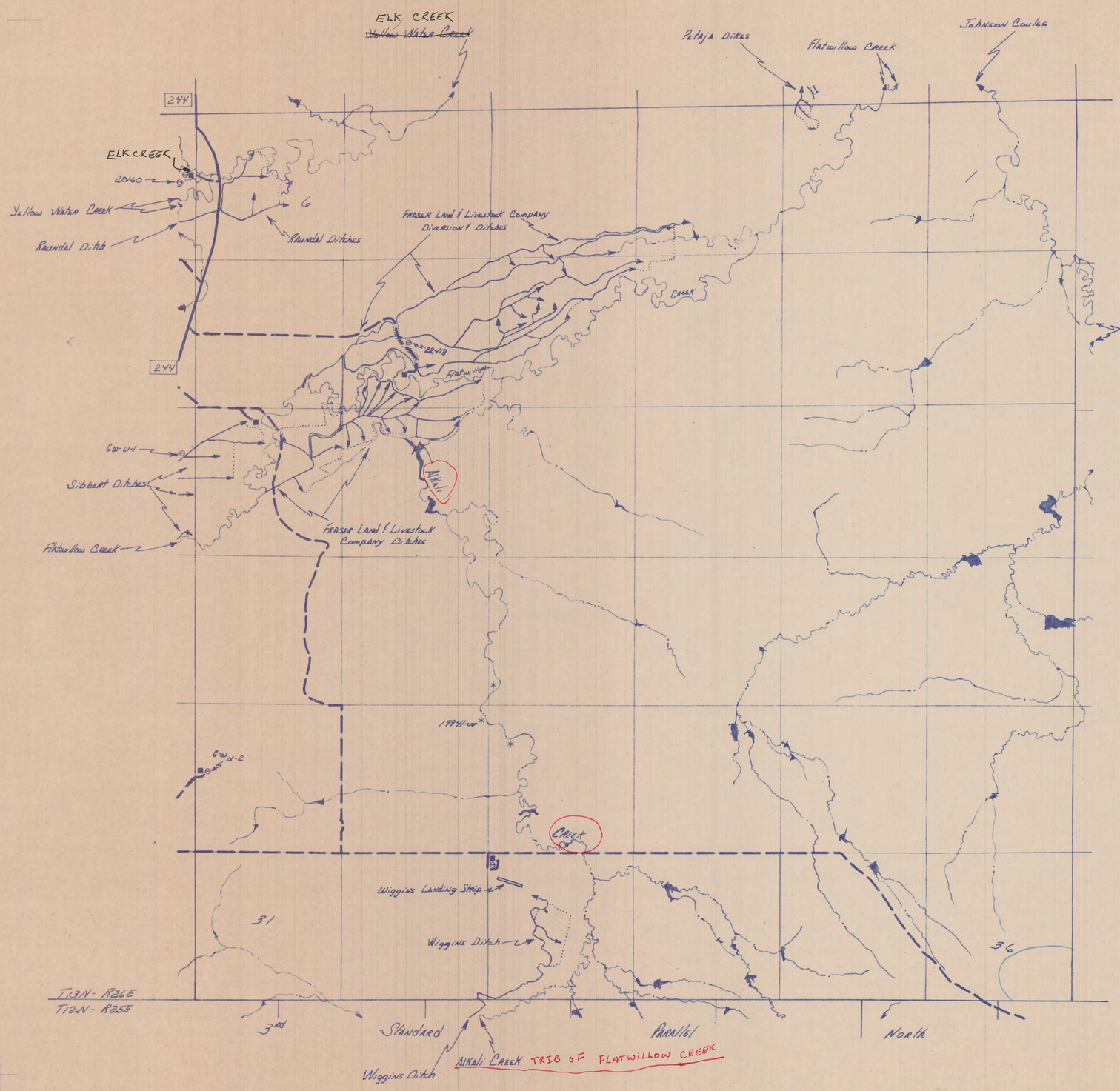

LEGEND

- [ ] Private Regular Irrigation
- [ ] Private Flood Irrigation
- [ ]
- [ ]
- [ ]
- [ ]
- [ ]
- [ ]
- [ ]
- [ ]

INDEX

Sections	Photo Numbers
1, 2, 11 & 12	2JJ-129
3, 4, 9 & 10	2JJ-127
5, 6, 7 & 8	2JJ-125
13, 14, 23 & 24	2JJ-90
15, 16, 21 & 22	2JJ-92
17, 18, 19 & 20	2JJ-94
25, 26, 35 & 36	2JJ-81
27, 28, 33 & 34	2JJ-80
29 & 32	2JJ-78
30 & 31	2JJ-77

Twp. 13 North

Rge. 27 EAST

PLAT NUMBER 45

Field Work J. Gusick 5/4/71

Projected [signature] Date 1/5/73

Checked _____ Date _____

PETROLEUM COUNTY

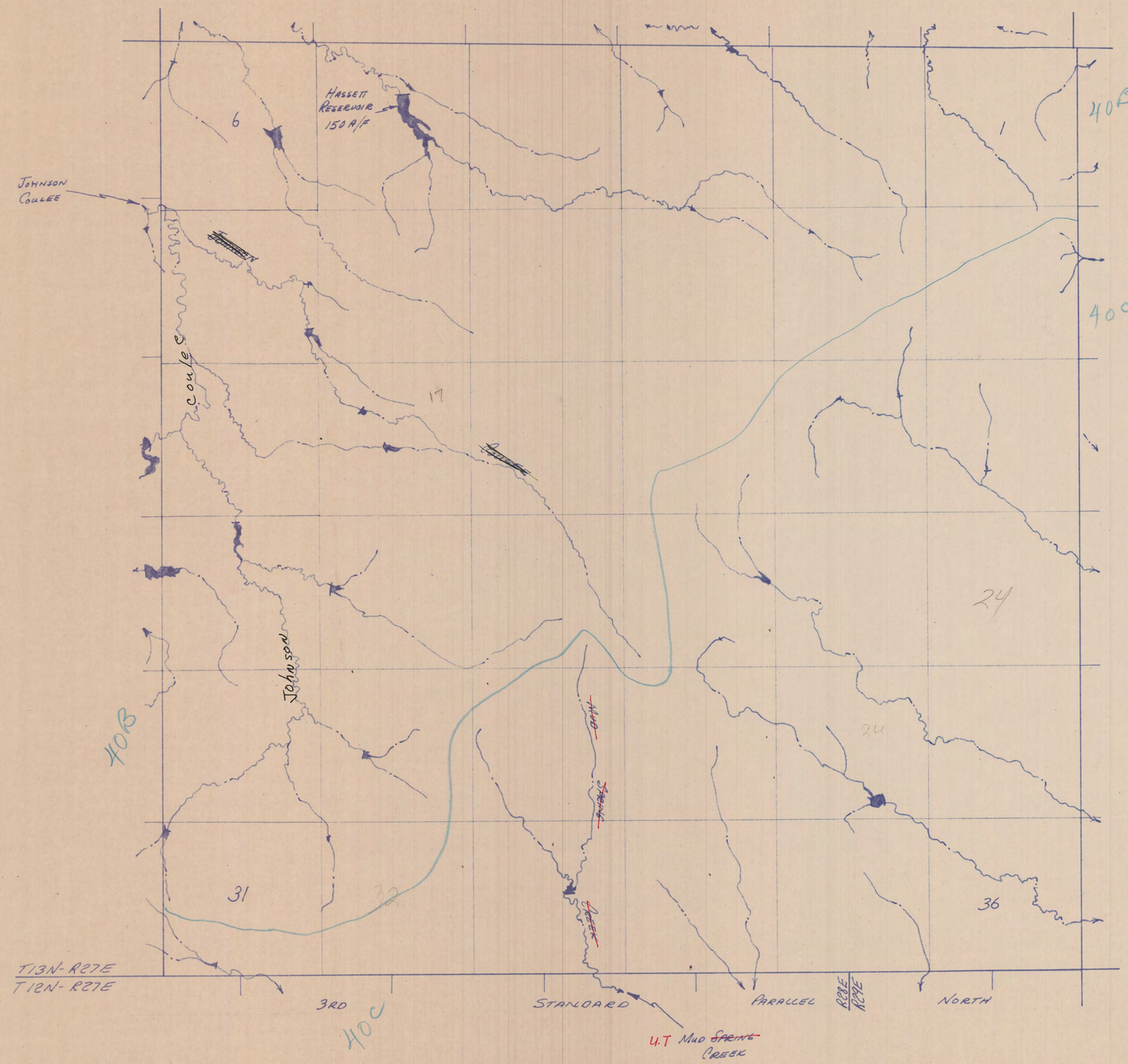

LEGEND

DRAINAGE

INDEX

Sections	Photo Numbers
1,2,11,12	2N-174
3,10	2N-175
4,9	2N-176
5,6,7,8	2JJ-131
13,14,23,24	2N-149
15,16,21,22	2N-147
17,18,19,20	2JJ-88
25,26,35,36	2N-98
27,28,33,34	2N-100
29,30,31,32	2JJ-83

Twp. 13 NORTH

Rge. 28 EAST

PLAT NUMBER 46

Field Work T.J. REYNOLDS 4-29-71

Projected R.J. COTTINGHAM Date

Checked J. Obermayer Date 2/22/73

PETROLEUM COUNTY

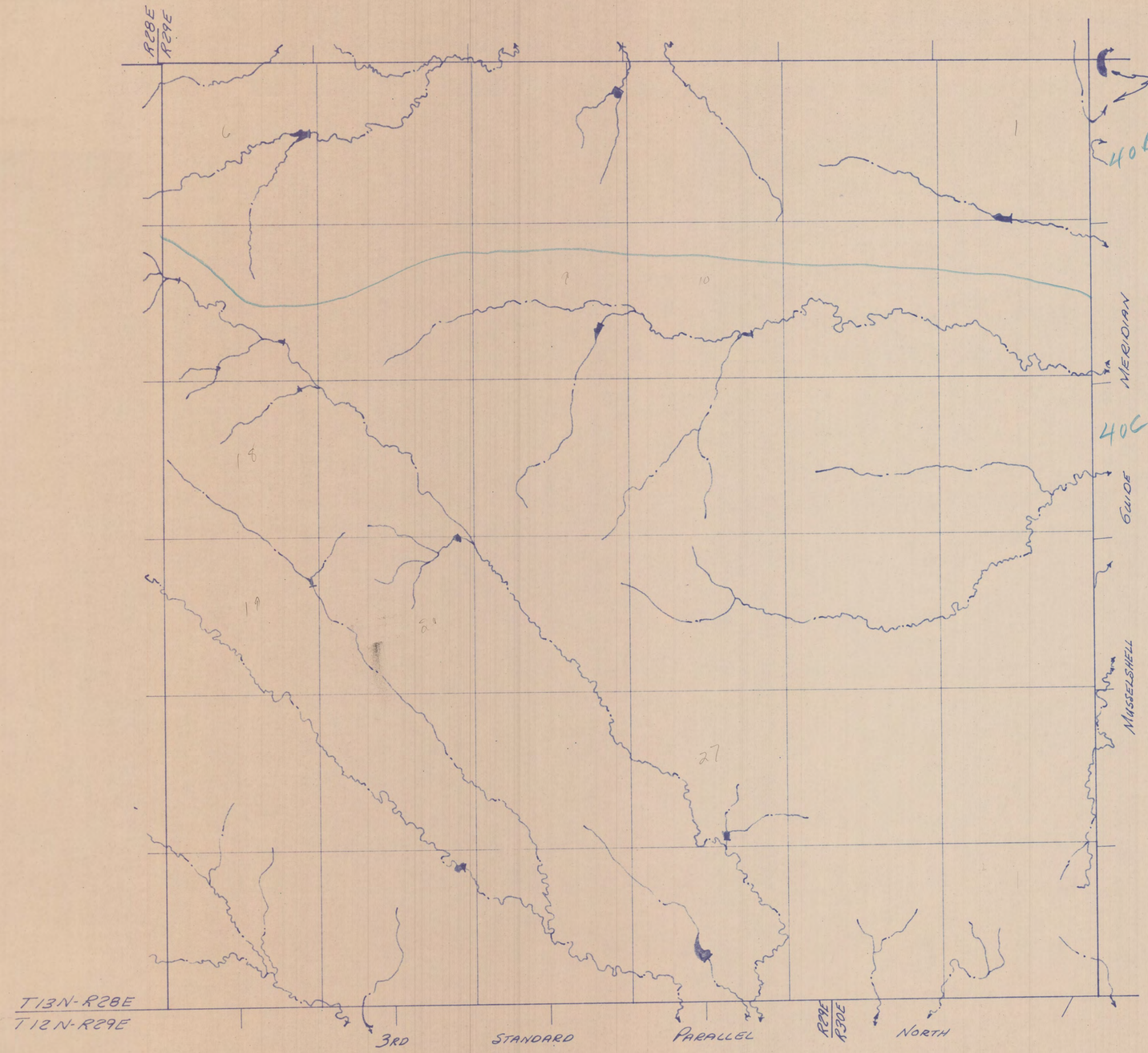

LEGEND

DRAINAGE

INDEX

Sections	Photo Numbers
1,2,11,12	2N-168
3,4,9,10	2N-170
5,6,7,8	2N-172
13,14,23,24	2N-155
15,16,21,22	2N-153
17,18,19,20	2N-151
25,26,35,36	2N-92
27,28,33,34	2N-94
29,30,31,32	2N-96

Twp. 13 NORTH

Rge. 29 EAST

PLAT NUMBER 47

Field Work T.J. REYNOLDS 4-28-71

Projected R.J. COTTINGHAM Date 2-9-73

Checked J. Obermeyer Date 2/23/73

Petroleum COUNTY

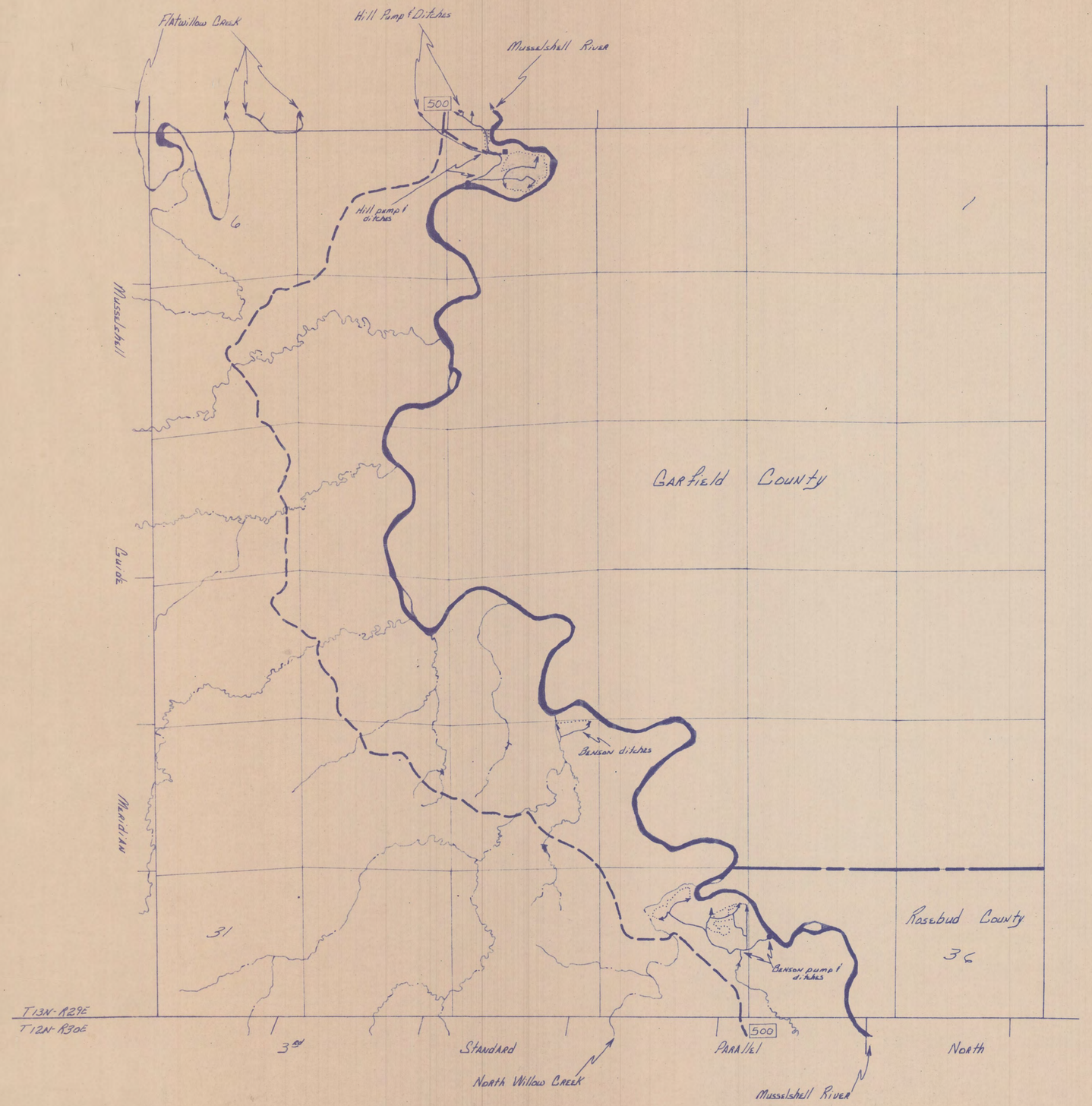

LEGEND

- ☐ Private Regular Irrigation
- ☐ Private Flood Irrigation
- ☐ Dead Man Basin Project
- ☐
- ☐
- ☐
- ☐
- ☐
- ☐

INDEX

Sections	Photo Numbers
5	1JJ-6
5,6,7 & 8	2N-166
17,18,19 & 20	2N-157
21 & 22	2N-158
27,28,33 & 34	2N-88
29,30,31 & 32	2N-90
35	2N-87

Twp. 13 North

Rge. 30 East

PLAT NUMBER 48

Field Work T.J. Reynolds 4/29/71

Projected [illegible] Date 1/10/73

Checked _____ Date _____