5/14/2024

Crow Creek Diversion Sites

MISSOURI RIVER ABOVE HOLTER DAM - Basin 41I

Miles

0 1.75 3.5 7

1:185,000

N

Page # Index

Township

Interstate

Cities and Towns

Aerial Photos: 2021 NAIP

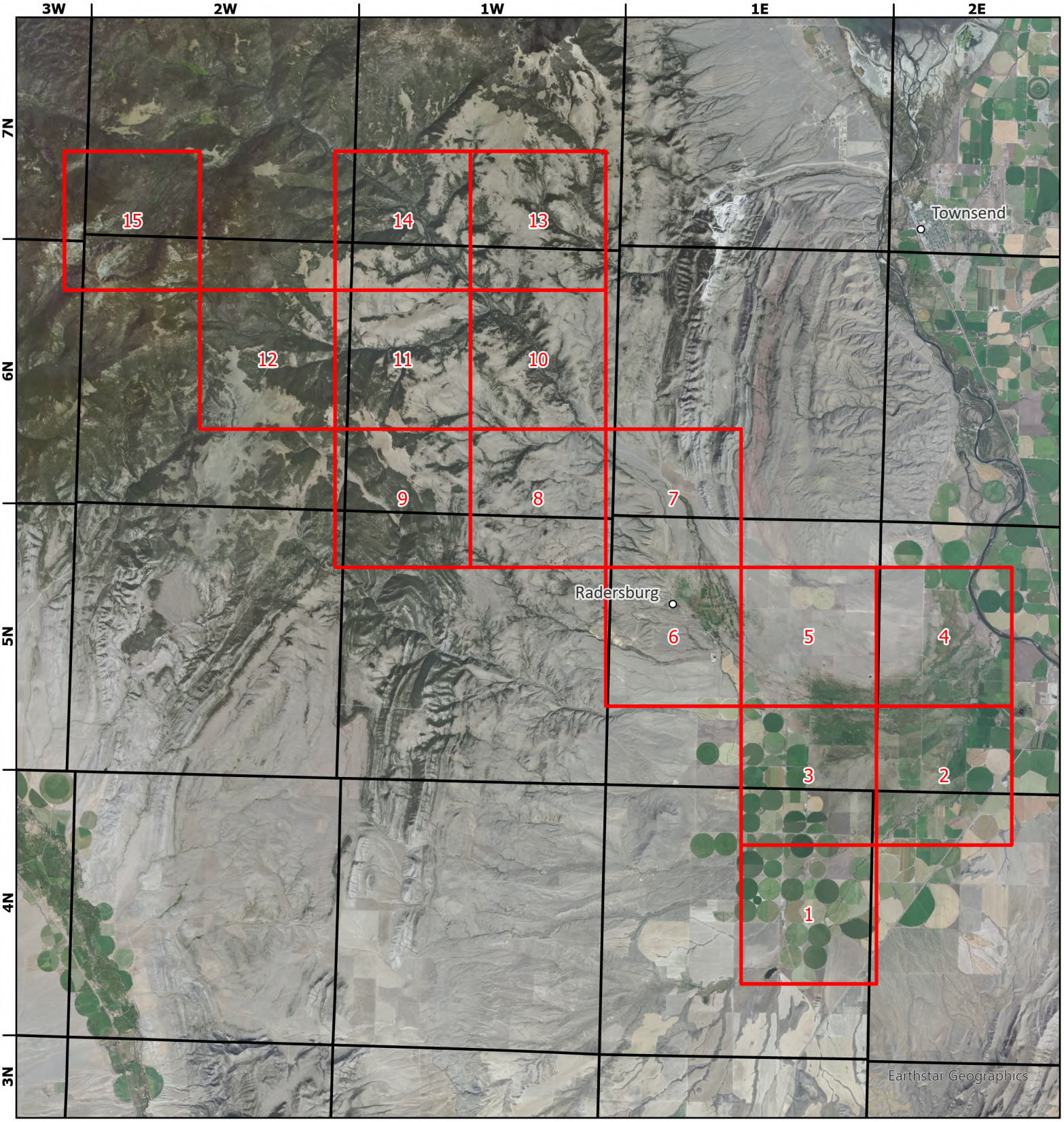

Crow Creek Diversion Sites

MISSOURI RIVER ABOVE HOLTER DAM - Basin 41I

1:26,000

Miles

0 0.25 0.5 1

N

Points of Diversion

Streams

Canal Ditch

Aerial Photos: 2021 NAIP

* The diversions shown on this map are based on available data. The mapped diversions may not be correct.

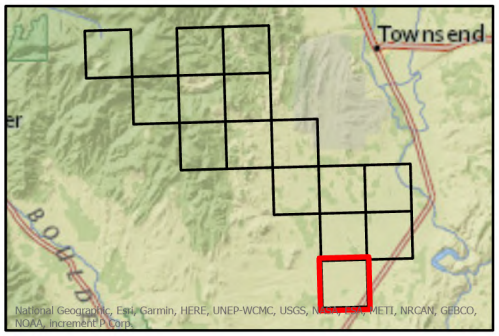

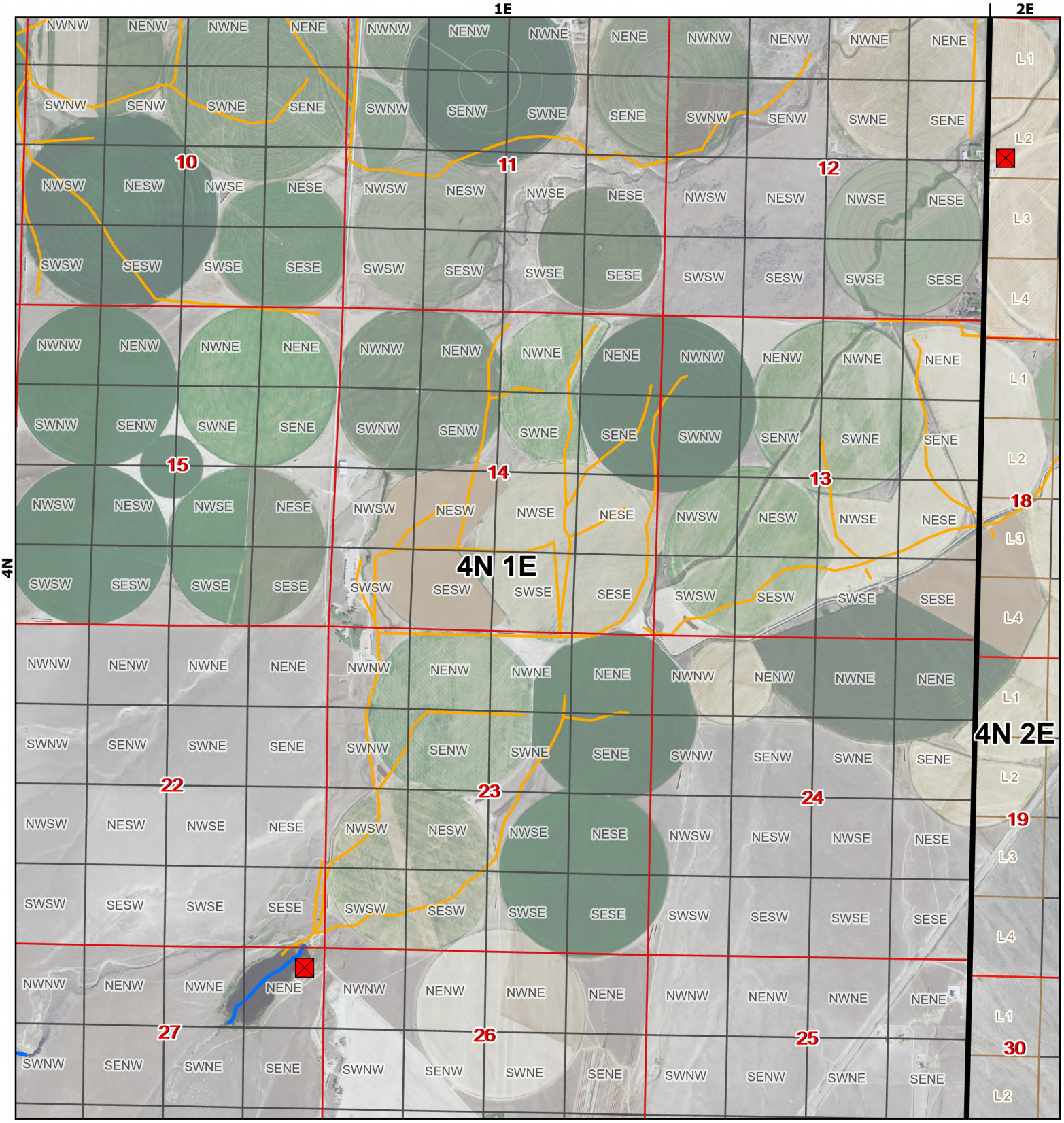

Crow Creek Diversion Sites

MISSOURI RIVER ABOVE HOLTER DAM - Basin 41I

1:26,000

Miles

0 0.25 0.5 1

N

Points of Diversion

Streams

Canal Ditch

Aerial Photos: 2021 NAIP

* The diversions shown on this map are based on available data. The mapped diversions may not be correct.

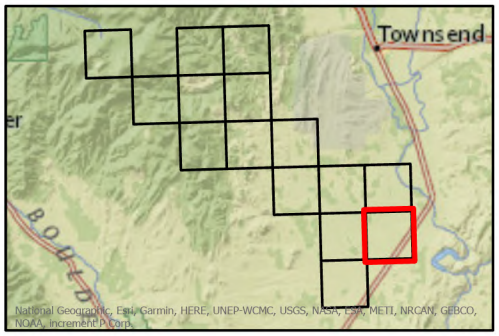

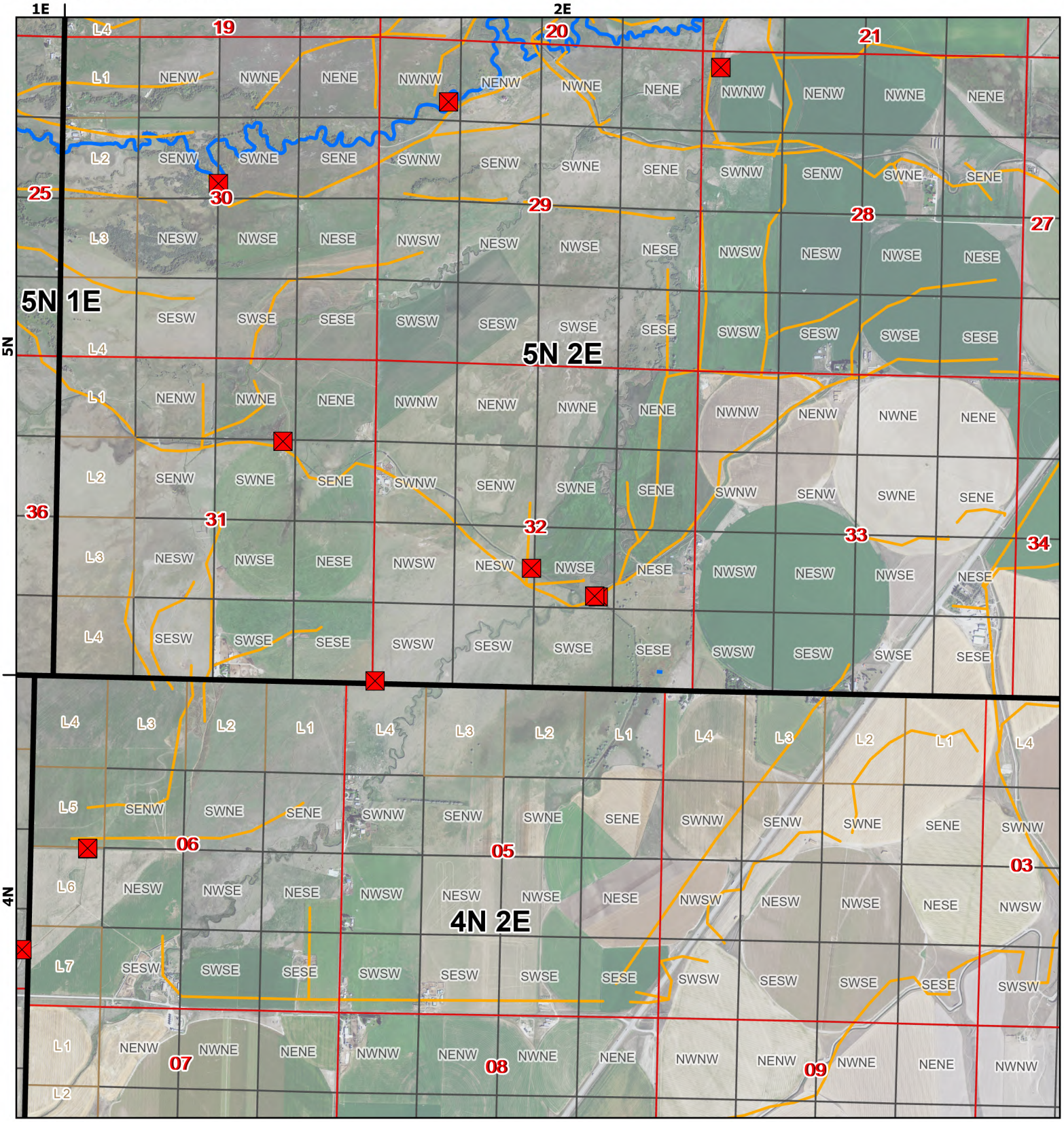

Crow Creek Diversion Sites

MISSOURI RIVER ABOVE HOLTER DAM - Basin 41I

1:26,000

Miles

0 0.25 0.5 1

N

Points of Diversion

Streams

Canal Ditch

Aerial Photos: 2021 NAIP

* The diversions shown on this map are based on available data. The mapped diversions may not be correct.

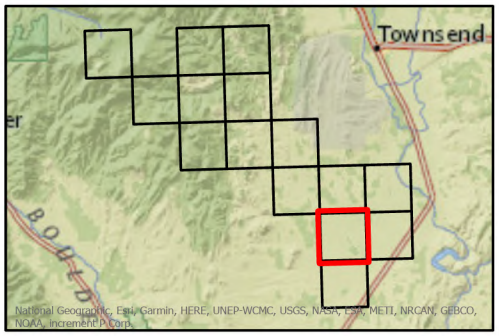

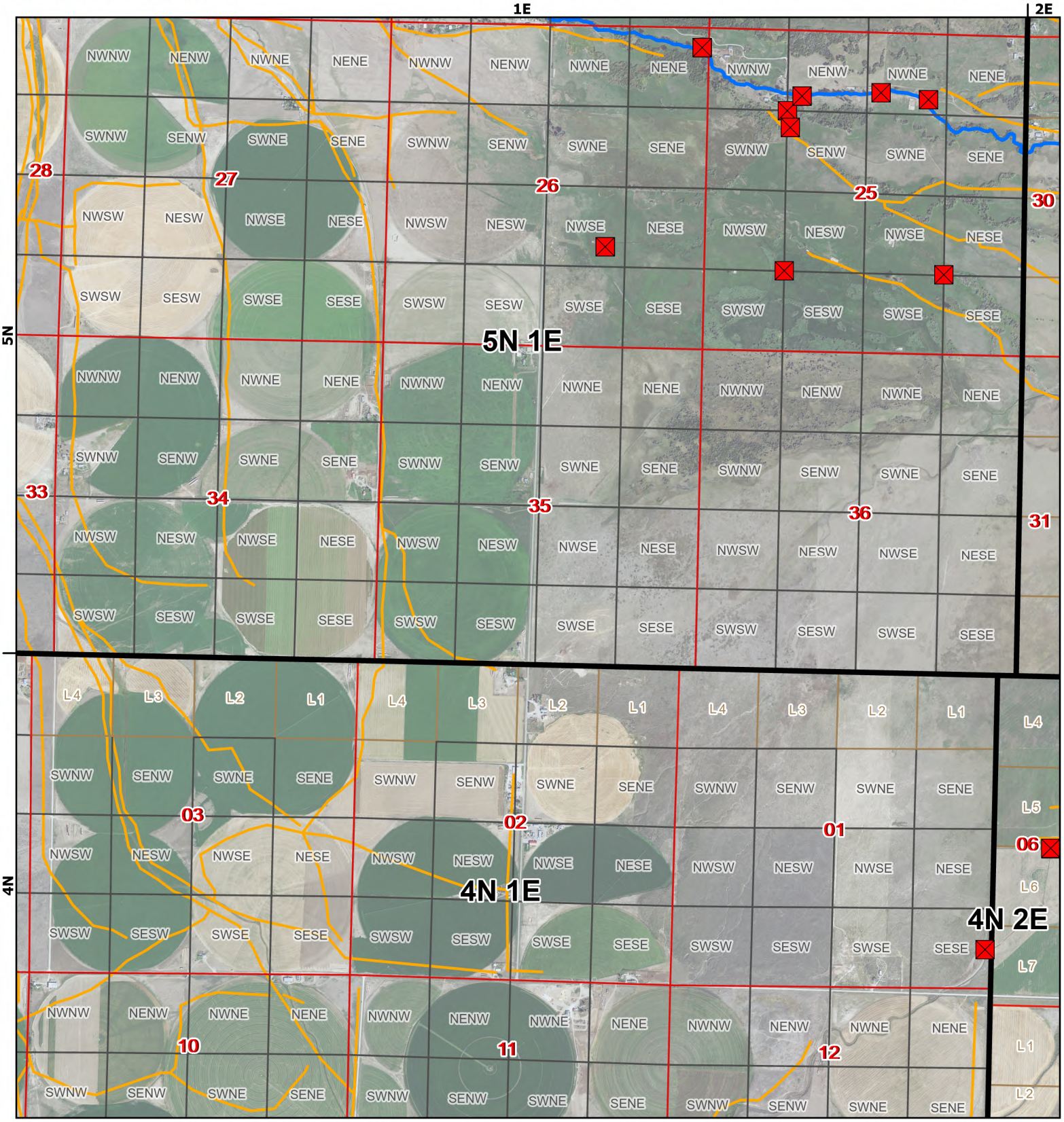

Crow Creek Diversion Sites

MISSOURI RIVER ABOVE HOLTER DAM - Basin 41I

1:26,000

Miles

0 0.25 0.5 1

N

Points of Diversion

Streams

Canal Ditch

Aerial Photos: 2021 NAIP

* The diversions shown on this map are based on available data.
The mapped diversions may not be correct.

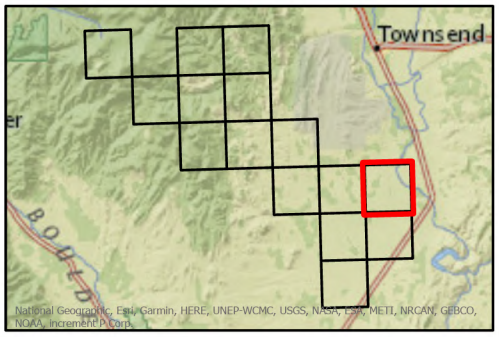

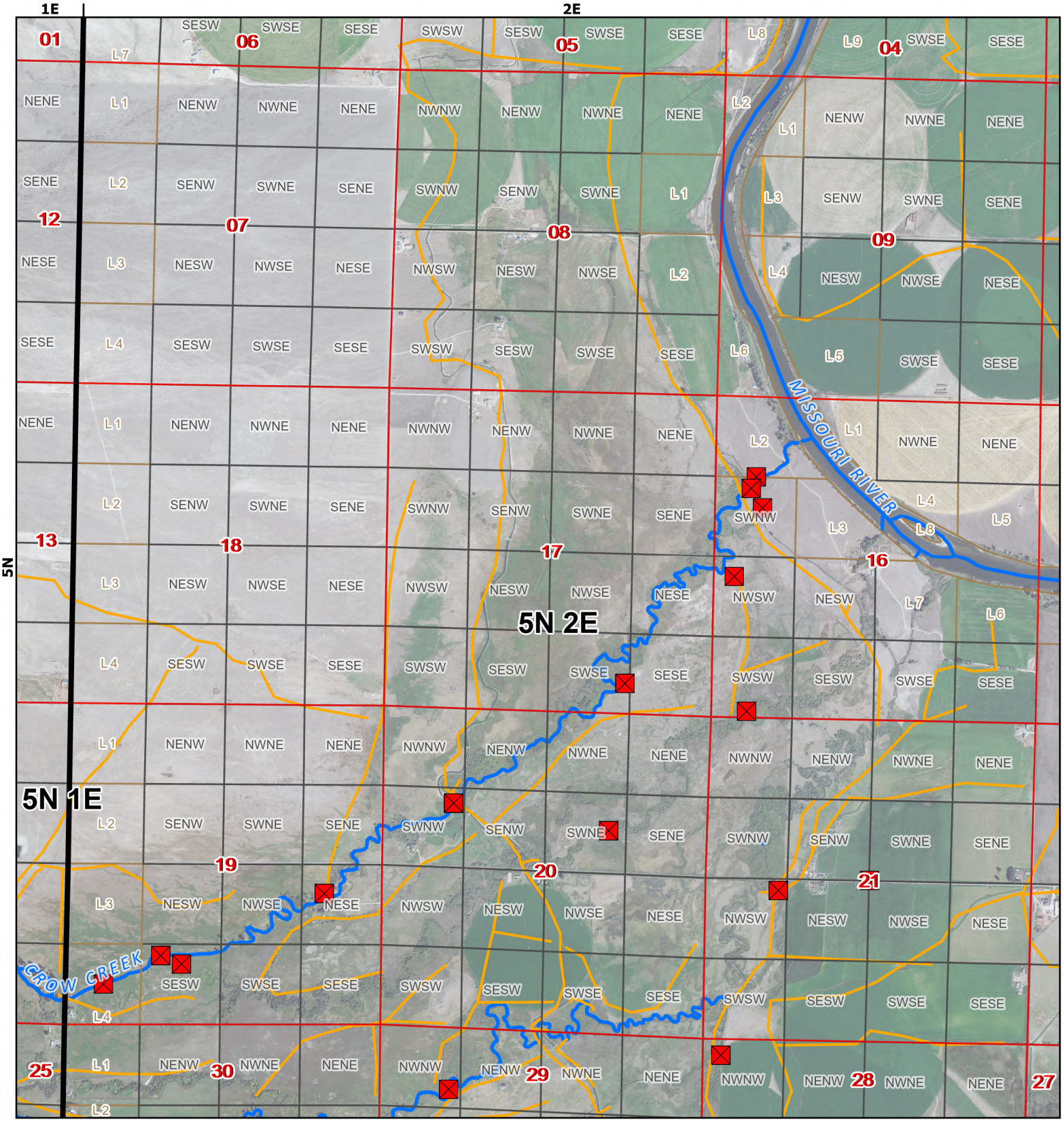

Crow Creek Diversion Sites

MISSOURI RIVER ABOVE HOLTER DAM - Basin 41I

1:26,000

Miles

0 0.25 0.5 1

N

Points of Diversion

Streams

Canal Ditch

Aerial Photos: 2021 NAIP

* The diversions shown on this map are based on available data. The mapped diversions may not be correct.

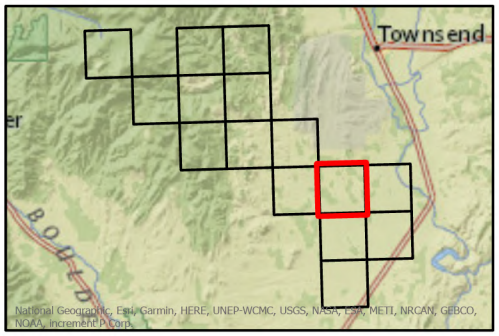

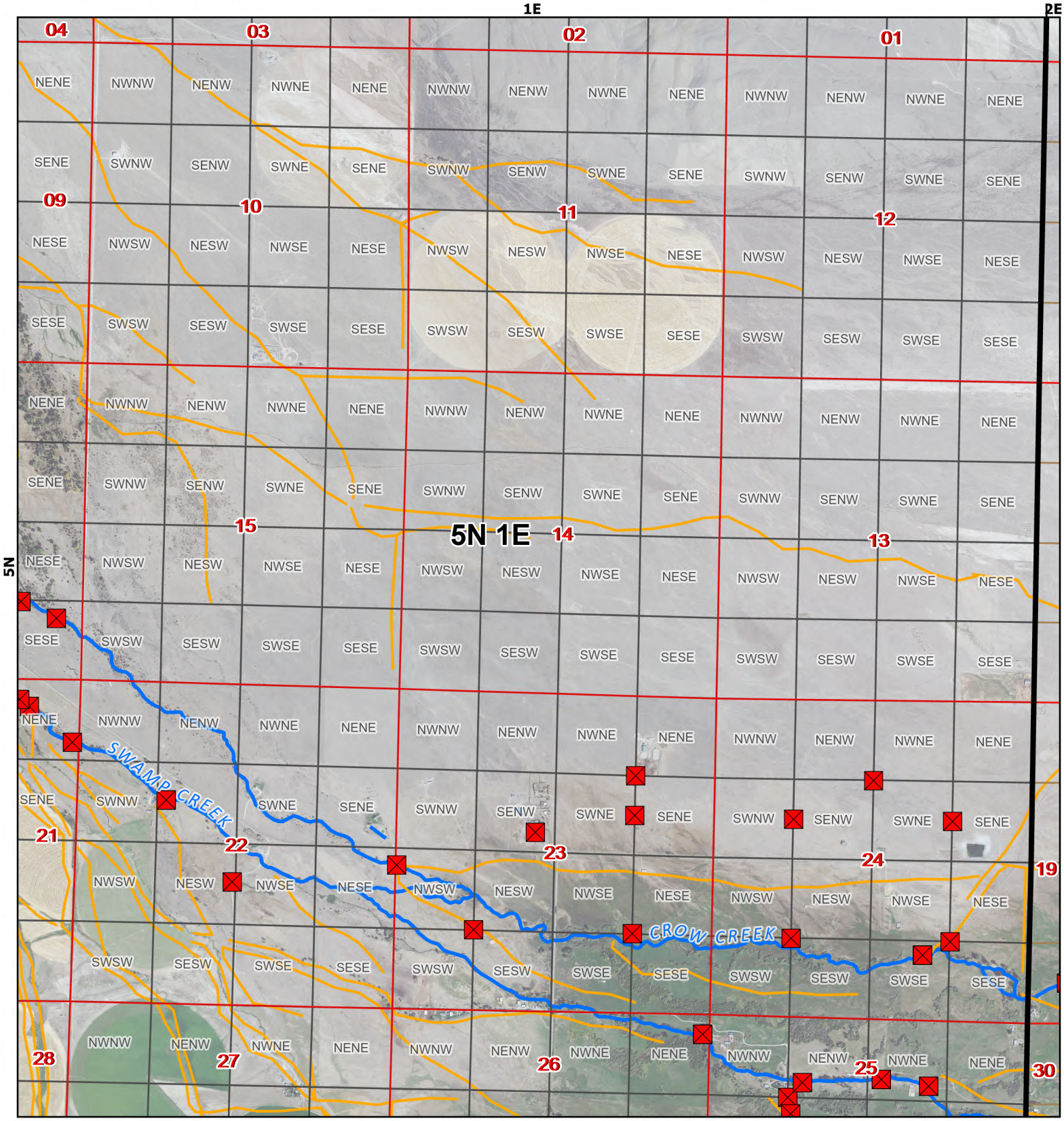

Crow Creek Diversion Sites

MISSOURI RIVER ABOVE HOLTER DAM - Basin 41I

1:26,000

Miles

0 0.25 0.5 1

N

Points of Diversion

Streams

Canal Ditch

Aerial Photos: 2021 NAIP

* The diversions shown on this map are based on available data.
The mapped diversions may not be correct.

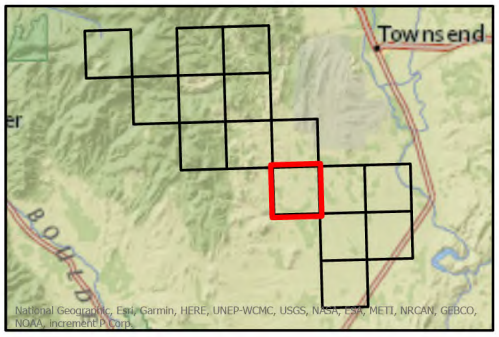

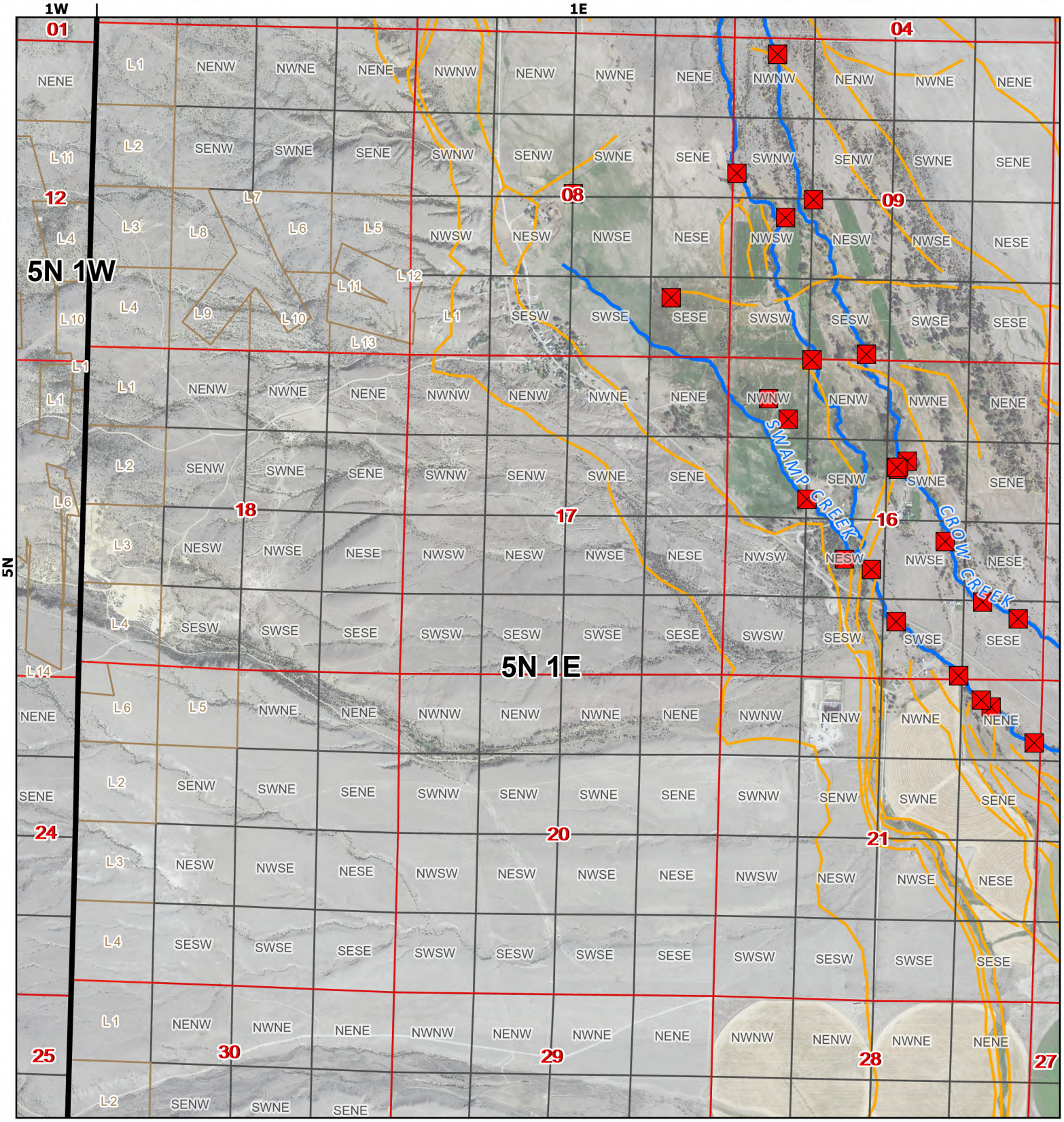

Crow Creek Diversion Sites

MISSOURI RIVER ABOVE HOLTER DAM - Basin 41I

1:26,000

Miles

0 0.25 0.5 1

N

Points of Diversion

Streams

Canal Ditch

Aerial Photos: 2021 NAIP

* The diversions shown on this map are based on available data. The mapped diversions may not be correct.

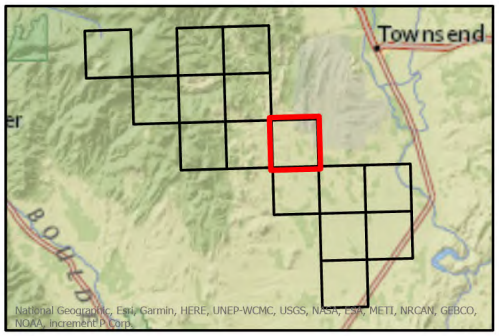

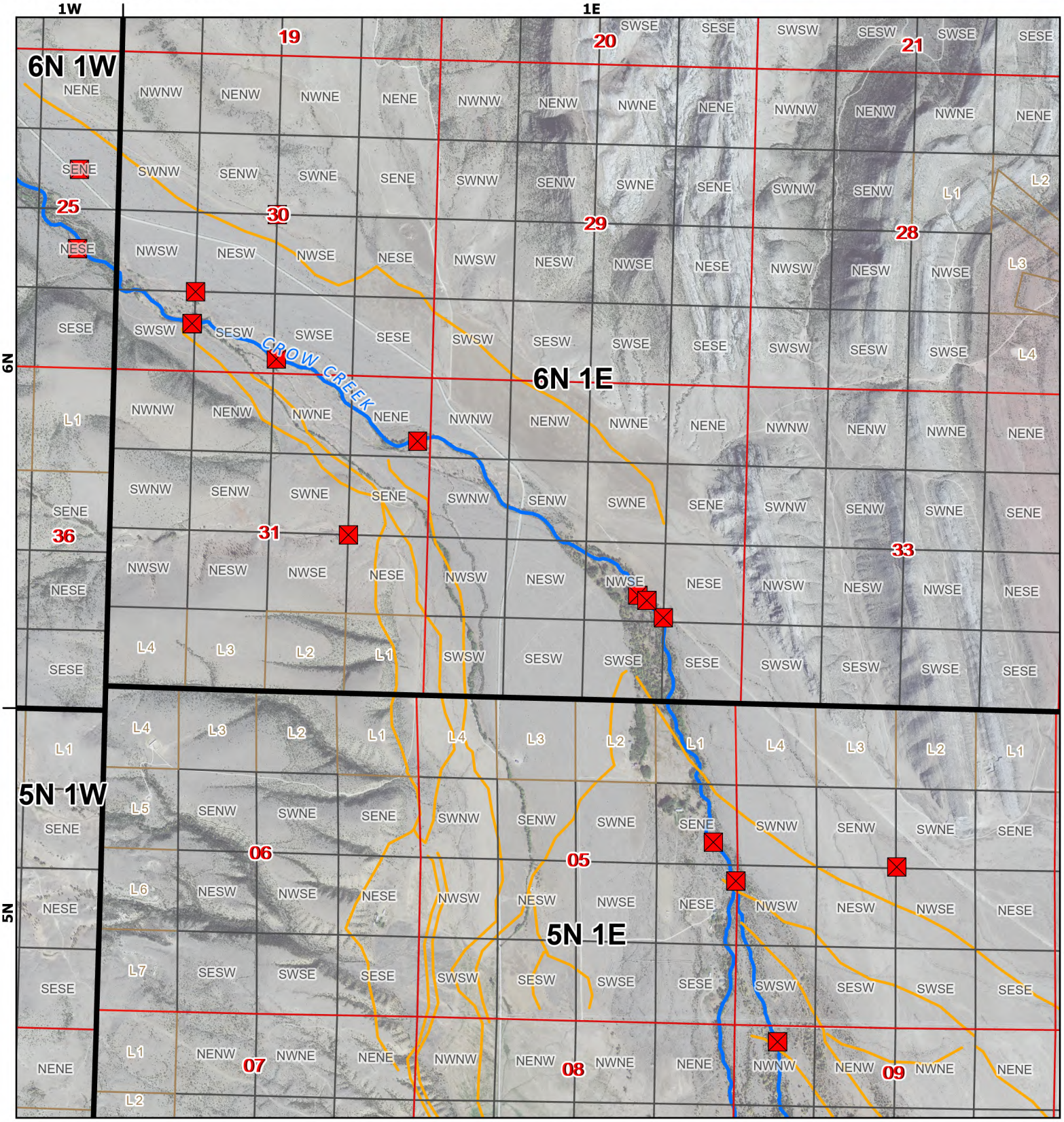

Crow Creek Diversion Sites

MISSOURI RIVER ABOVE HOLTER DAM - Basin 41I

1:26,000

Miles

0 0.25 0.5 1

N

Points of Diversion

Streams

Canal Ditch

Aerial Photos: 2021 NAIP

* The diversions shown on this map are based on available data. The mapped diversions may not be correct.

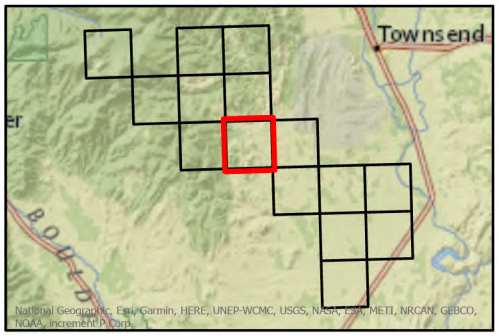

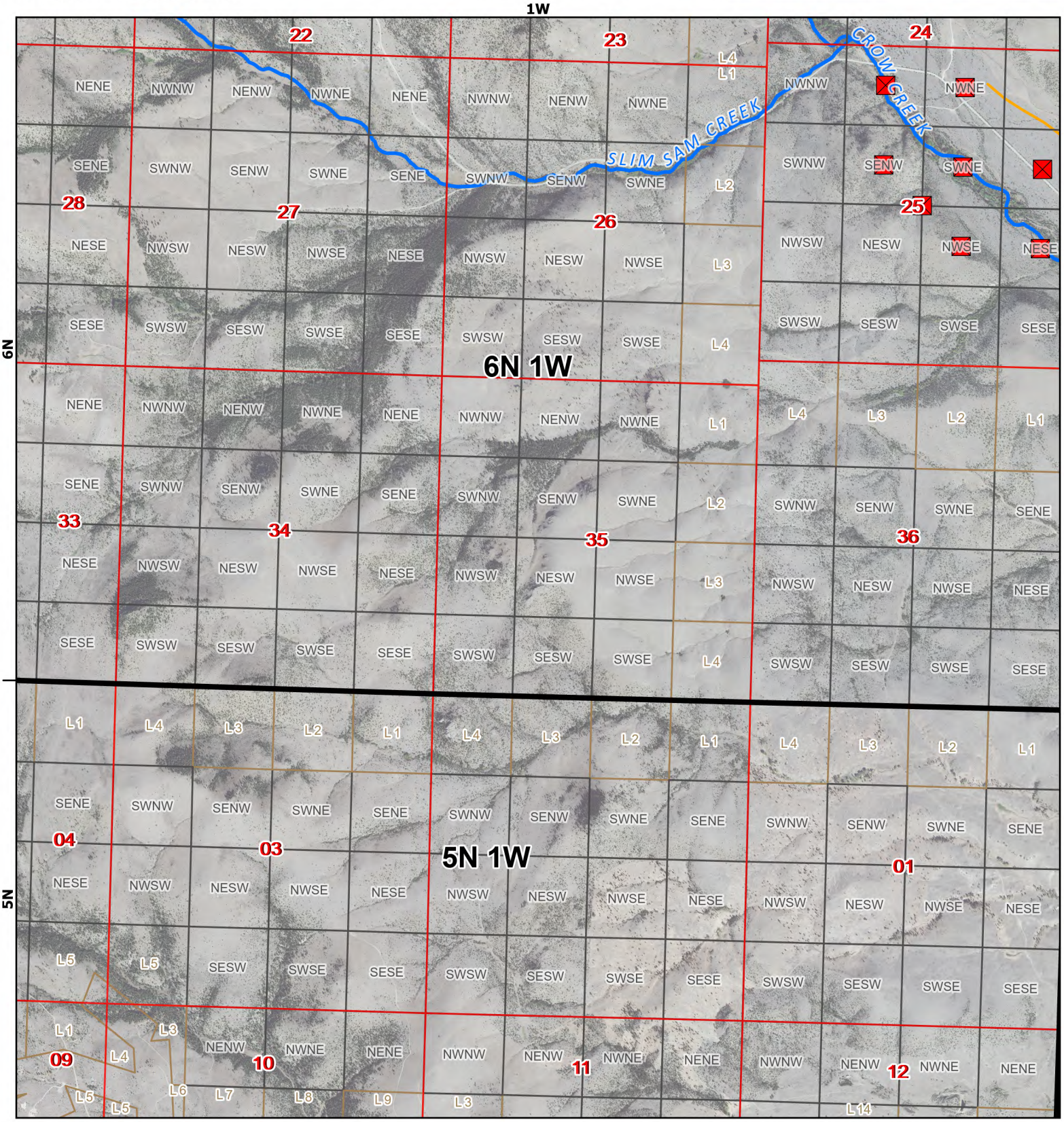

Crow Creek Diversion Sites

MISSOURI RIVER ABOVE HOLTER DAM - Basin 41I

1:26,000

Miles

0 0.25 0.5 1

N

Points of Diversion

Streams

Canal Ditch

Aerial Photos: 2021 NAIP

* The diversions shown on this map are based on available data. The mapped diversions may not be correct.

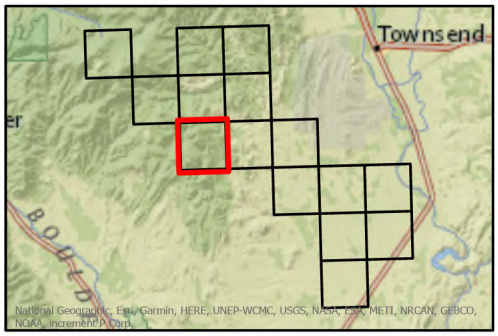

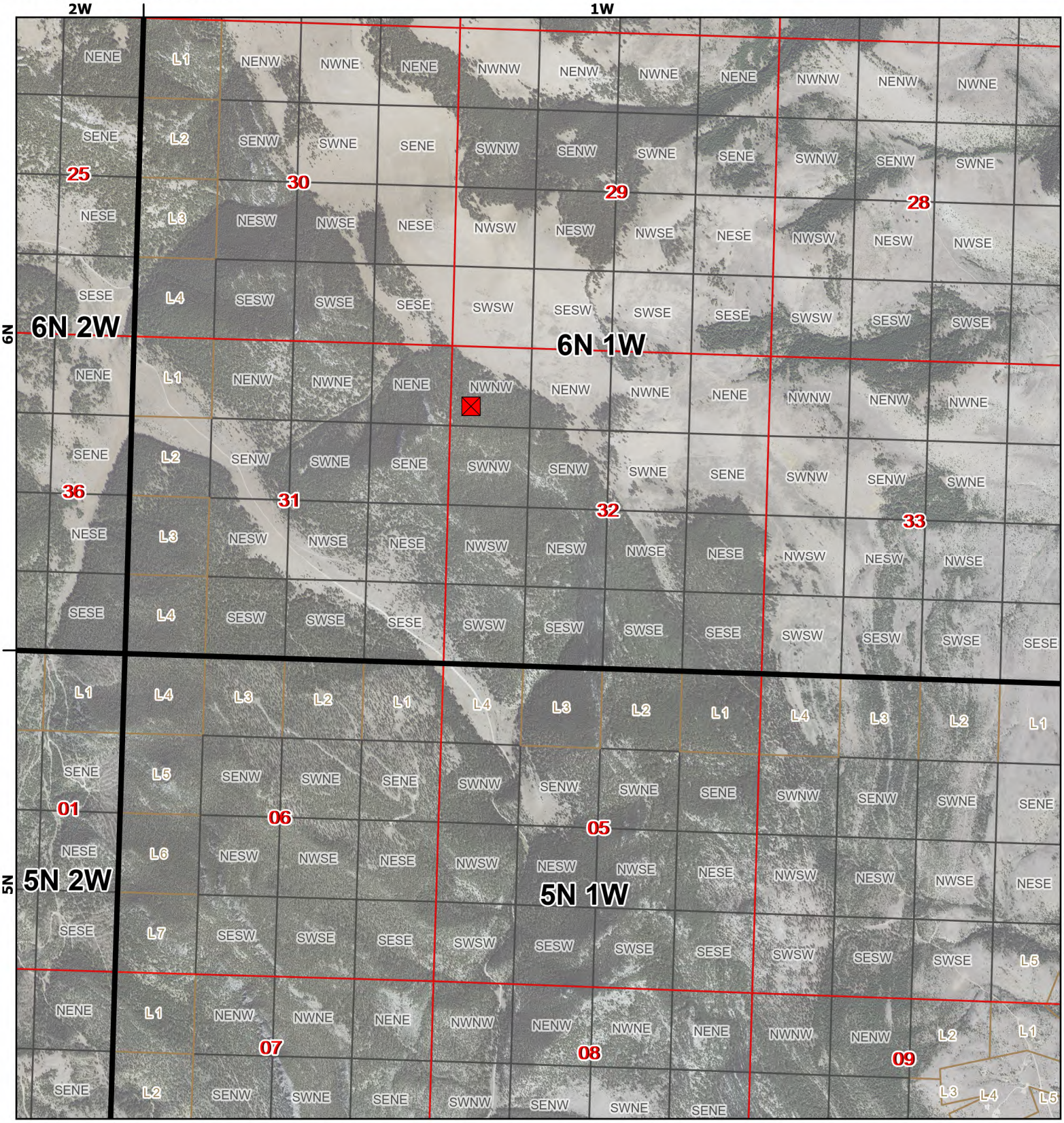

Crow Creek Diversion Sites

MISSOURI RIVER ABOVE HOLTER DAM - Basin 41I

1:26,000

Miles

0 0.25 0.5 1

N

Points of Diversion

Streams

Canal Ditch

Aerial Photos: 2021 NAIP

* The diversions shown on this map are based on available data. The mapped diversions may not be correct.

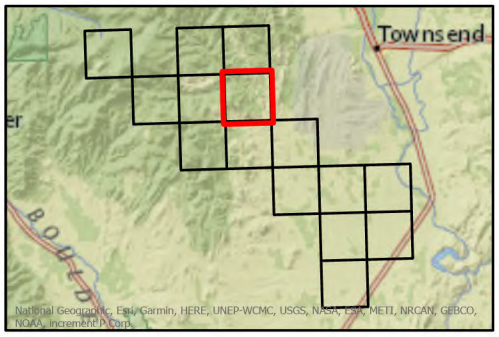

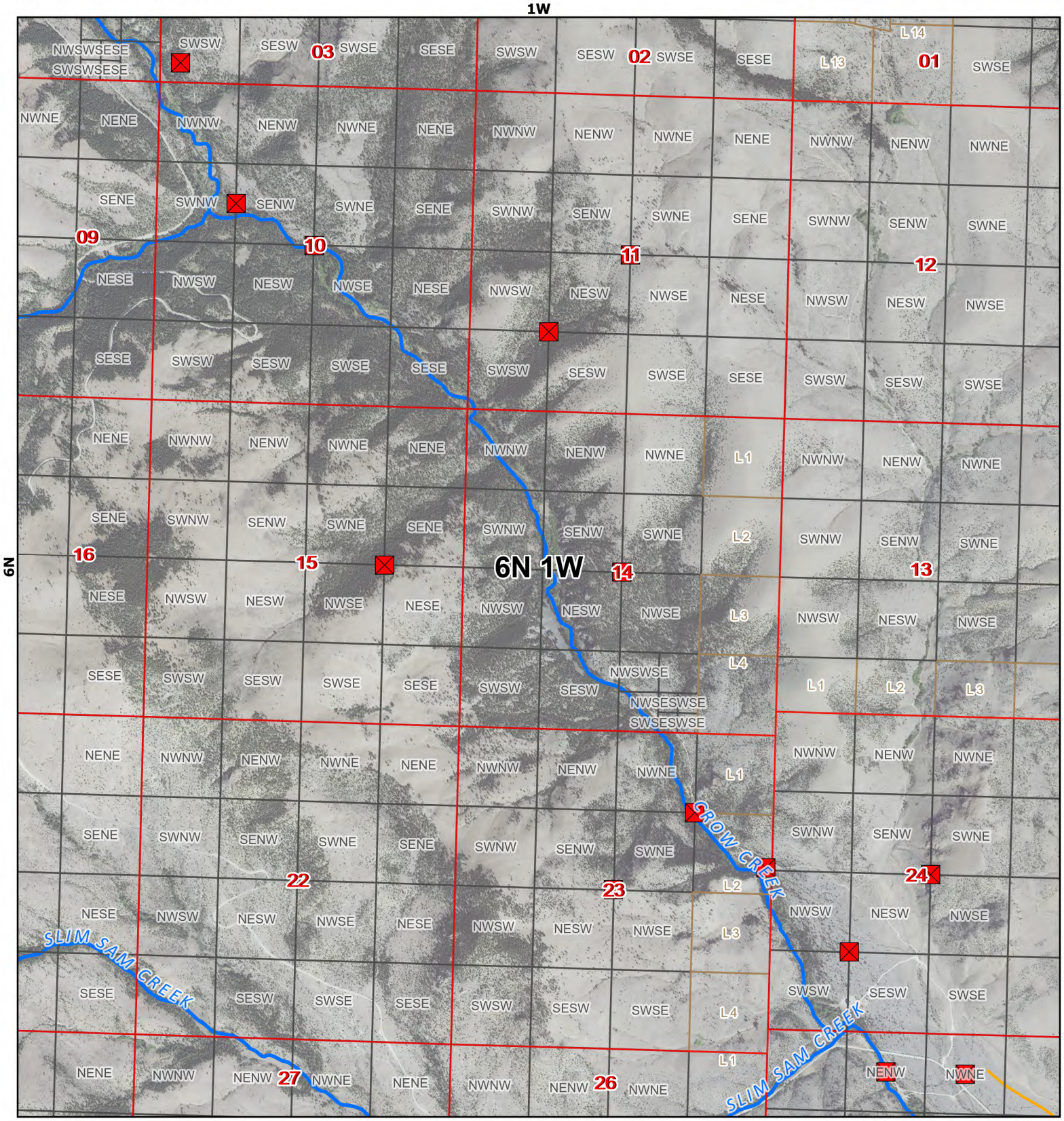

Crow Creek Diversion Sites

MISSOURI RIVER ABOVE HOLTER DAM - Basin 41I

1:26,000

Miles

0 0.25 0.5 1

N

Points of Diversion

Streams

Canal Ditch

Aerial Photos: 2021 NAIP

* The diversions shown on this map are based on available data. The mapped diversions may not be correct.

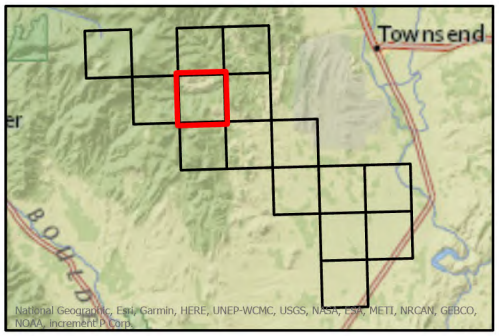

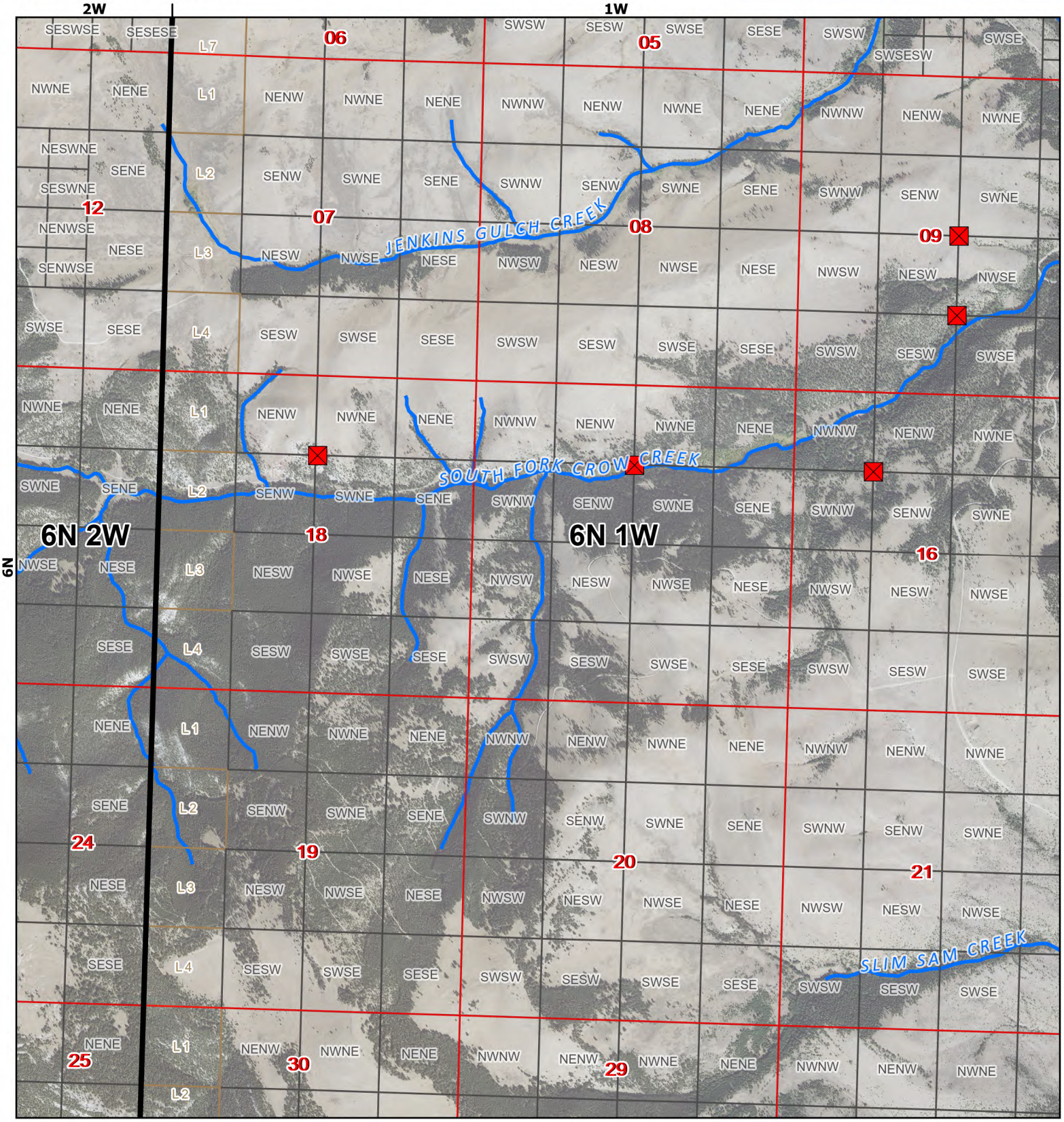

Crow Creek Diversion Sites

MISSOURI RIVER ABOVE HOLTER DAM - Basin 41I

1:26,000

Miles

0 0.25 0.5 1

N

Points of Diversion

Streams

Canal Ditch

Aerial Photos: 2021 NAIP

* The diversions shown on this map are based on available data. The mapped diversions may not be correct.

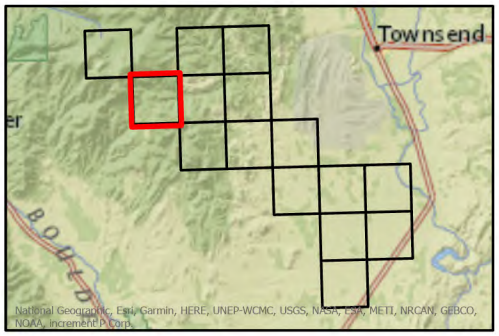

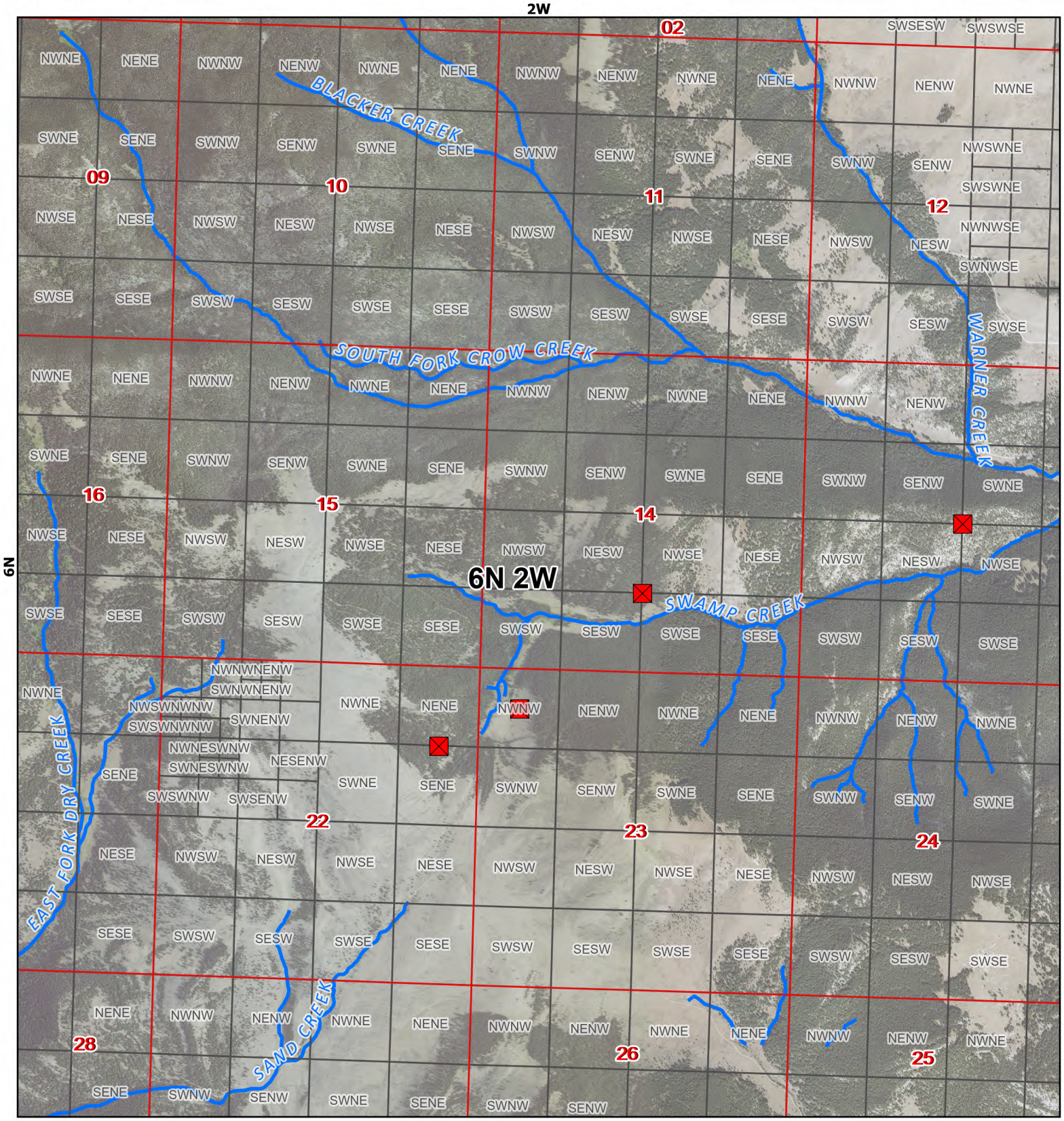

Crow Creek Diversion Sites

MISSOURI RIVER ABOVE HOLTER DAM - Basin 41I

1:26,000

Miles

0 0.25 0.5 1

N

Points of Diversion

Streams

Canal Ditch

Aerial Photos: 2021 NAIP

* The diversions shown on this map are based on available data. The mapped diversions may not be correct.

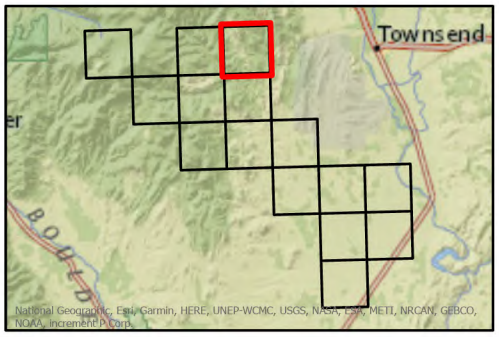

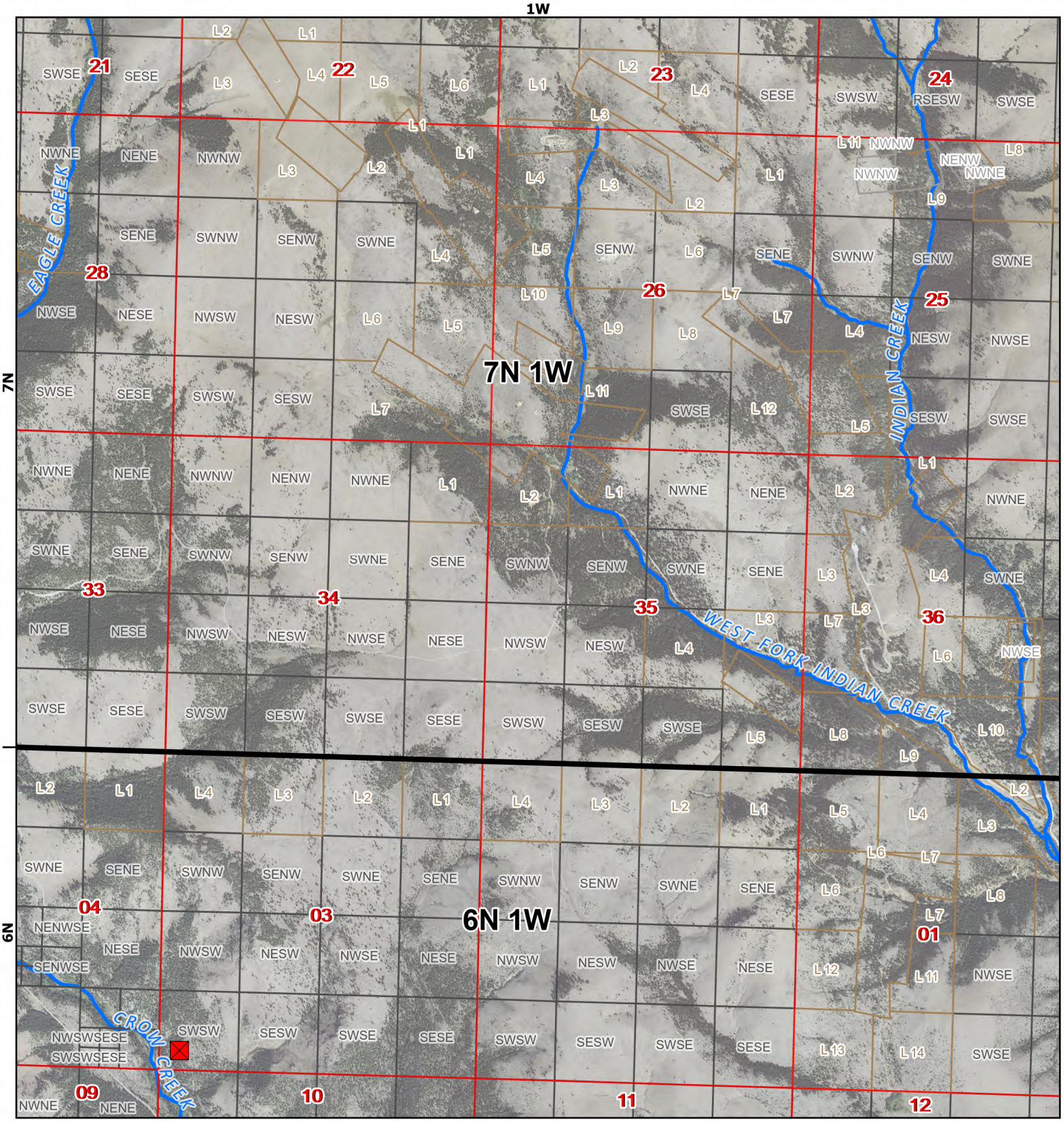

Crow Creek Diversion Sites

MISSOURI RIVER ABOVE HOLTER DAM - Basin 41I

1:26,000

Miles

0 0.25 0.5 1

N

Points of Diversion

Streams

Canal Ditch

Aerial Photos: 2021 NAIP

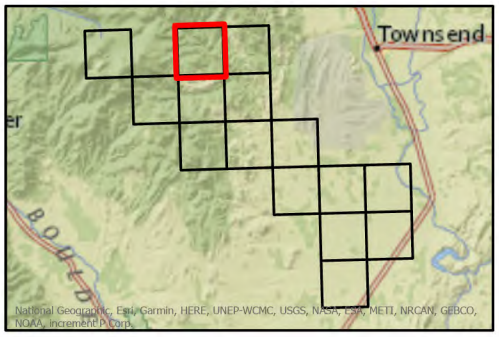

* The diversions shown on this map are based on available data. The mapped diversions may not be correct.

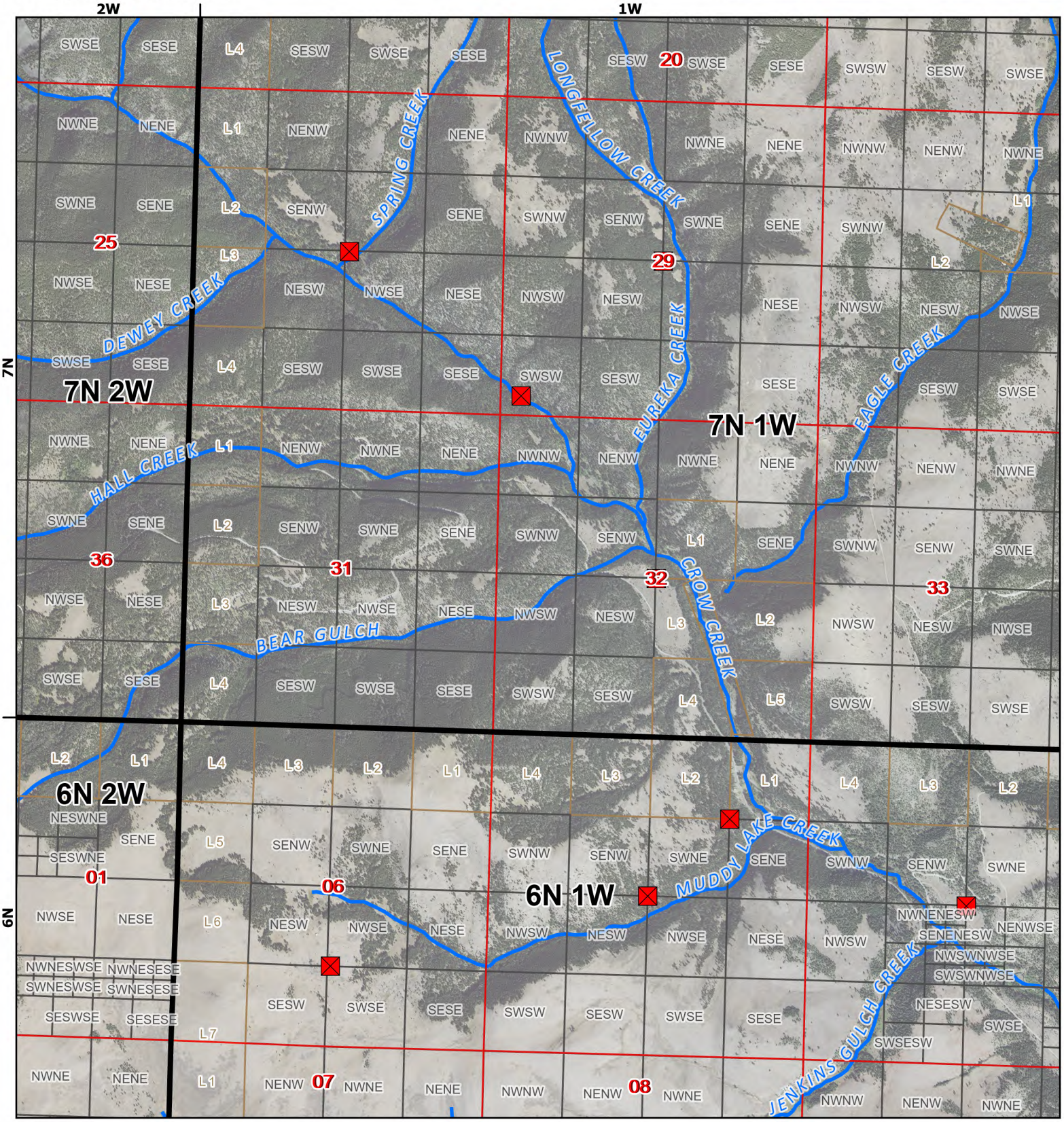

Crow Creek Diversion Sites

MISSOURI RIVER ABOVE HOLTER DAM - Basin 41I

1:26,000

Miles

0 0.25 0.5 1

N

Points of Diversion

Streams

Canal Ditch

Aerial Photos: 2021 NAIP
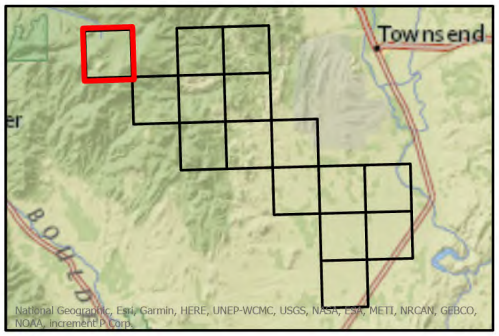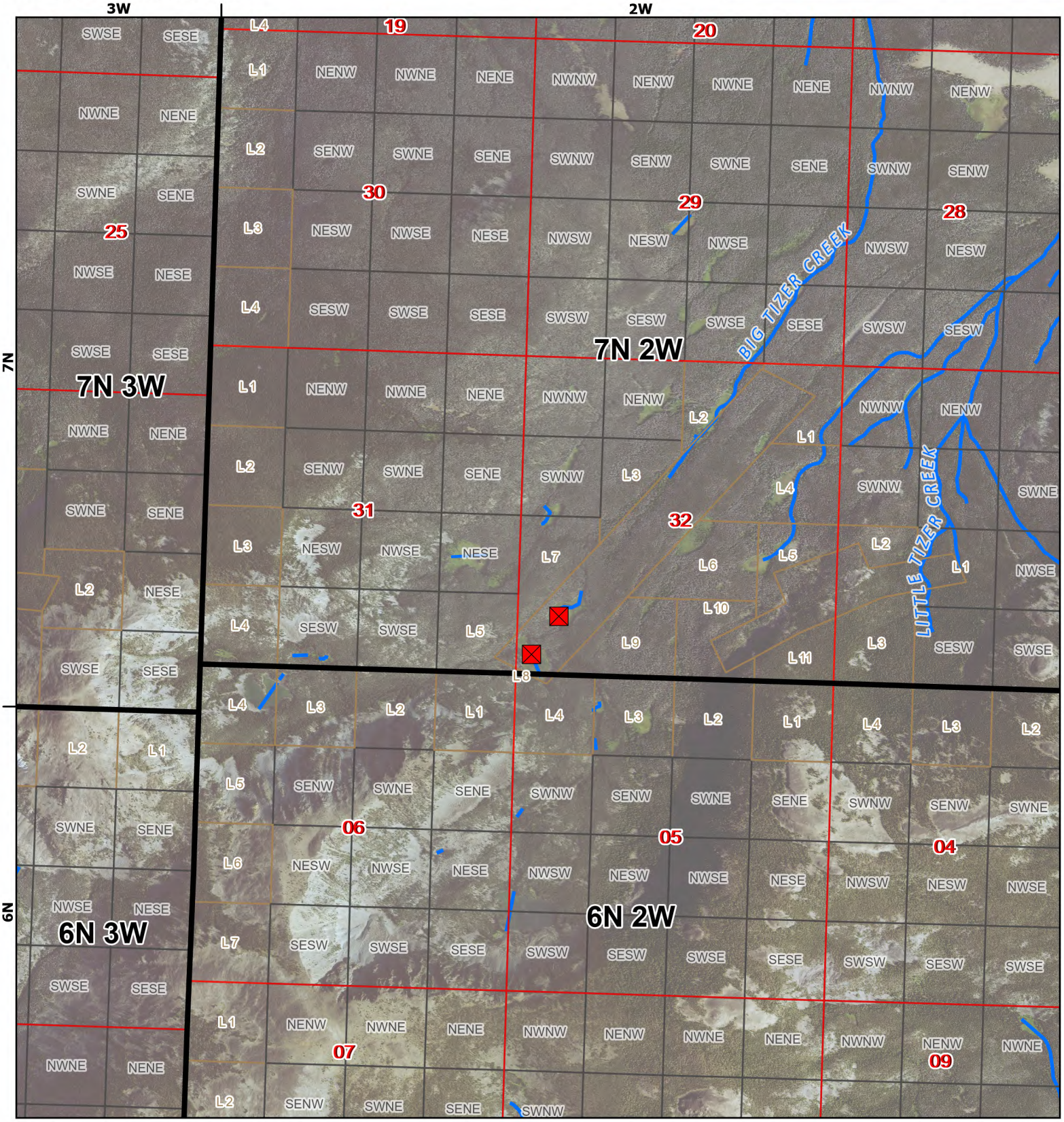
* The diversions shown on this map are based on available data. The mapped diversions may not be correct.