
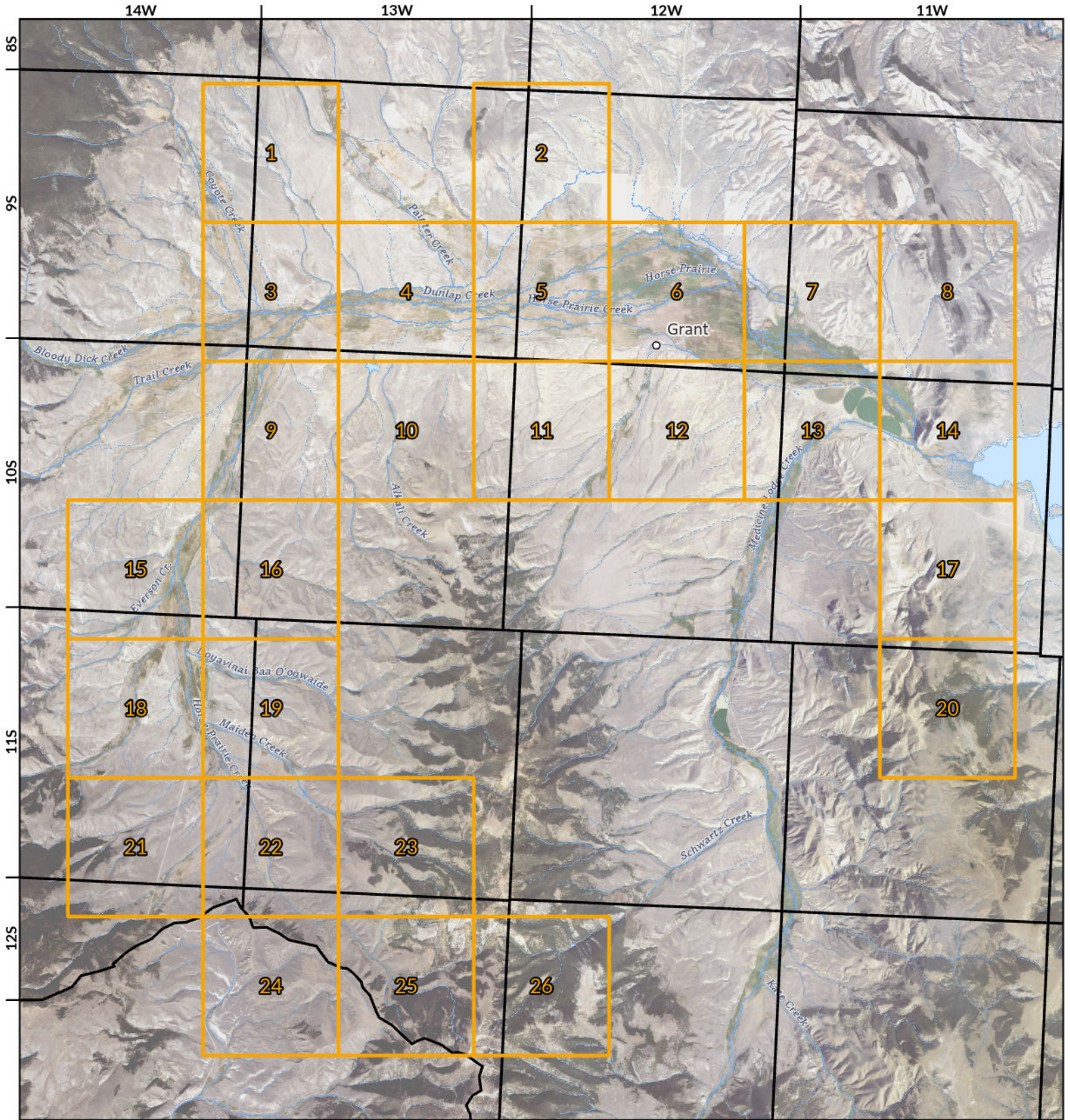


Horse Prairie Creek Diversion Sites

Red Rock River (Basin Name) - Basin 41A



The Montana Department of
**Natural Resources
& Conservation**



1:185,000



- Page # Index
- Township

- Interstate
- Cities and Towns

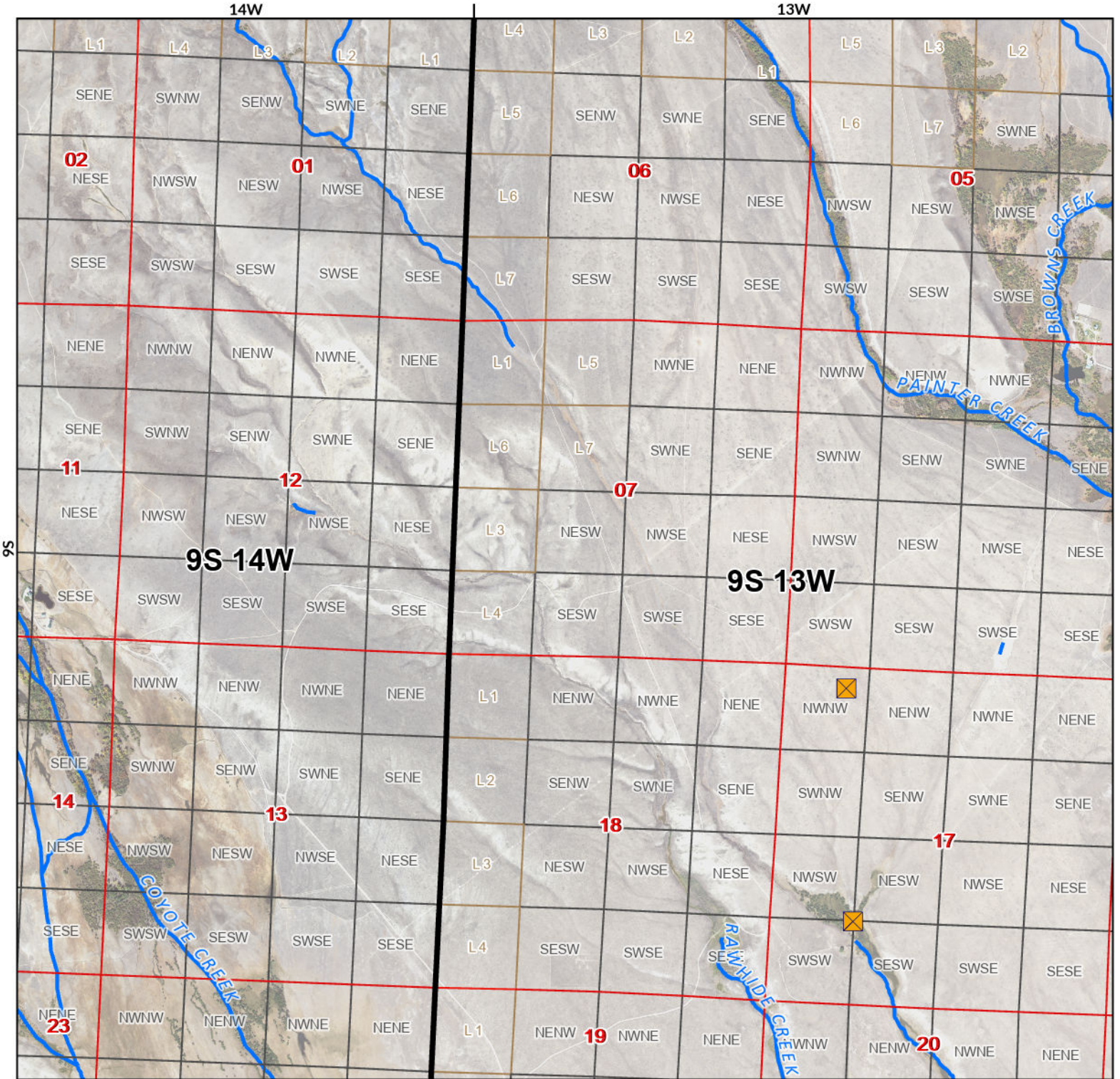
Aerial Photos: 2021 NAIP

Horse Prairie Creek Diversion Sites

Red Rock River (Basin Name) - Basin 41A



The Montana Department of
**Natural Resources
& Conservation**




☒ Points of Diversion

~ Streams

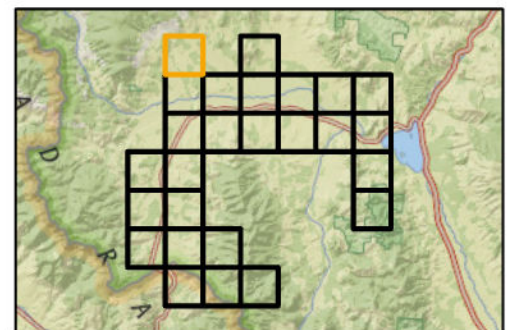
~ Canal Ditch

Aerial Photos: 2021 NAIP

* The diversions shown on this map are based on available data.
The mapped diversions may not be correct.



1:26,000

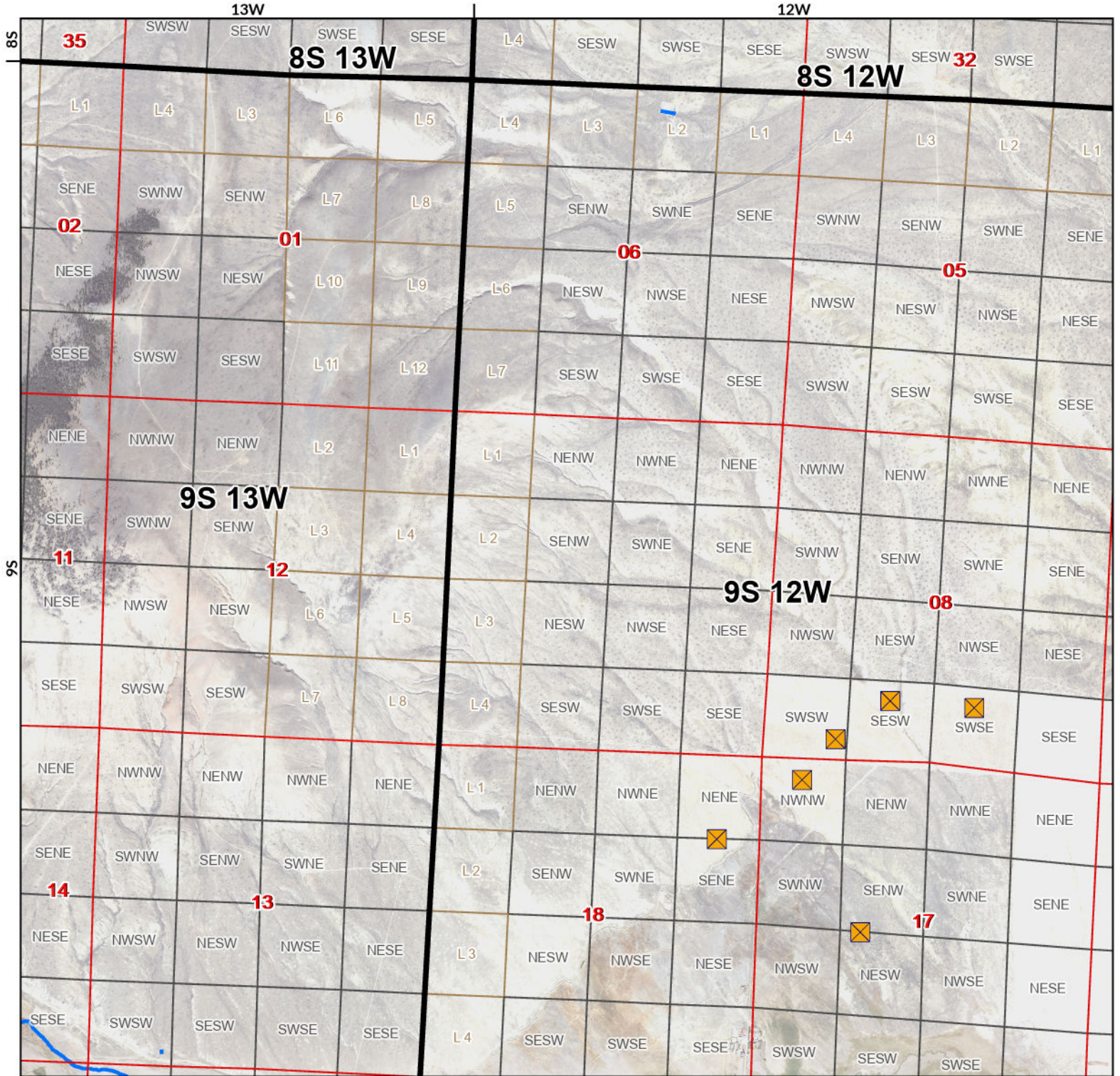


Horse Prairie Creek Diversion Sites

Red Rock River (Basin Name) - Basin 41A




The Montana Department of
**Natural Resources
& Conservation**



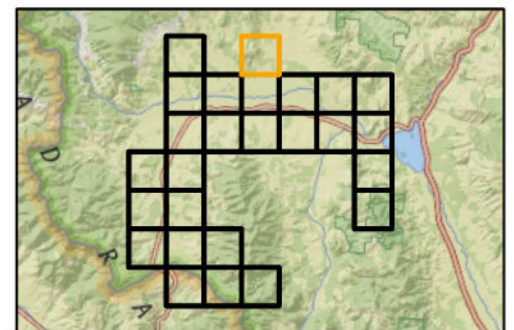
- Points of Diversion
- Streams
- Canal Ditch

Aerial Photos: 2021 NAIP

* The diversions shown on this map are based on available data. The mapped diversions may not be correct.



1:26,000

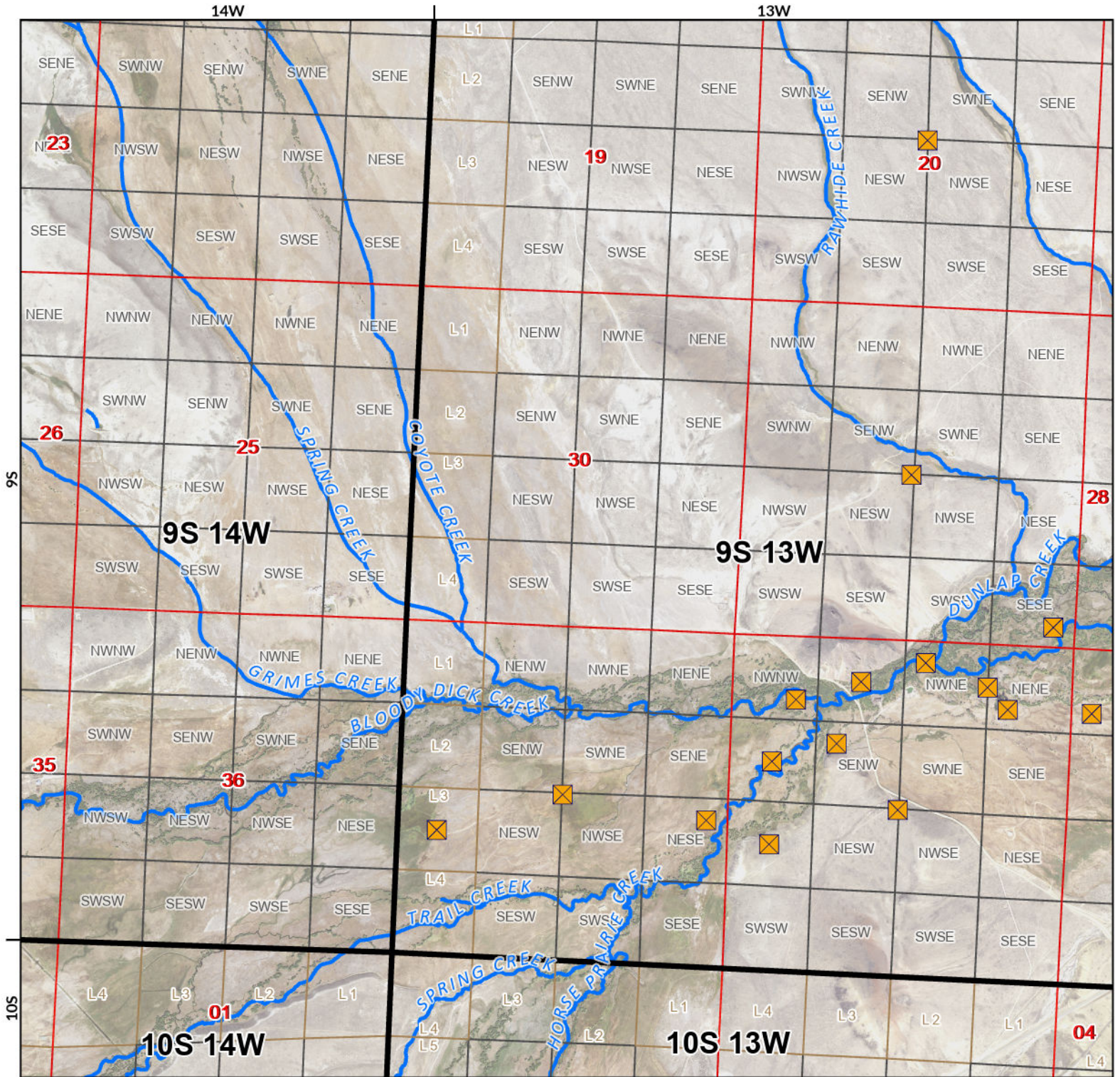


Horse Prairie Creek Diversion Sites

Red Rock River (Basin Name) - Basin 41A



The Montana Department of
**Natural Resources
& Conservation**




☒ Points of Diversion

~ Streams

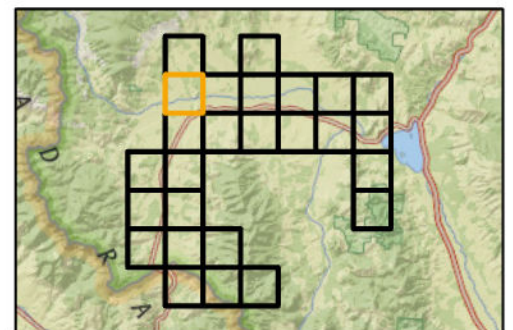
~ Canal Ditch

Aerial Photos: 2021 NAIP

* The diversions shown on this map are based on available data.
The mapped diversions may not be correct.



1:26,000

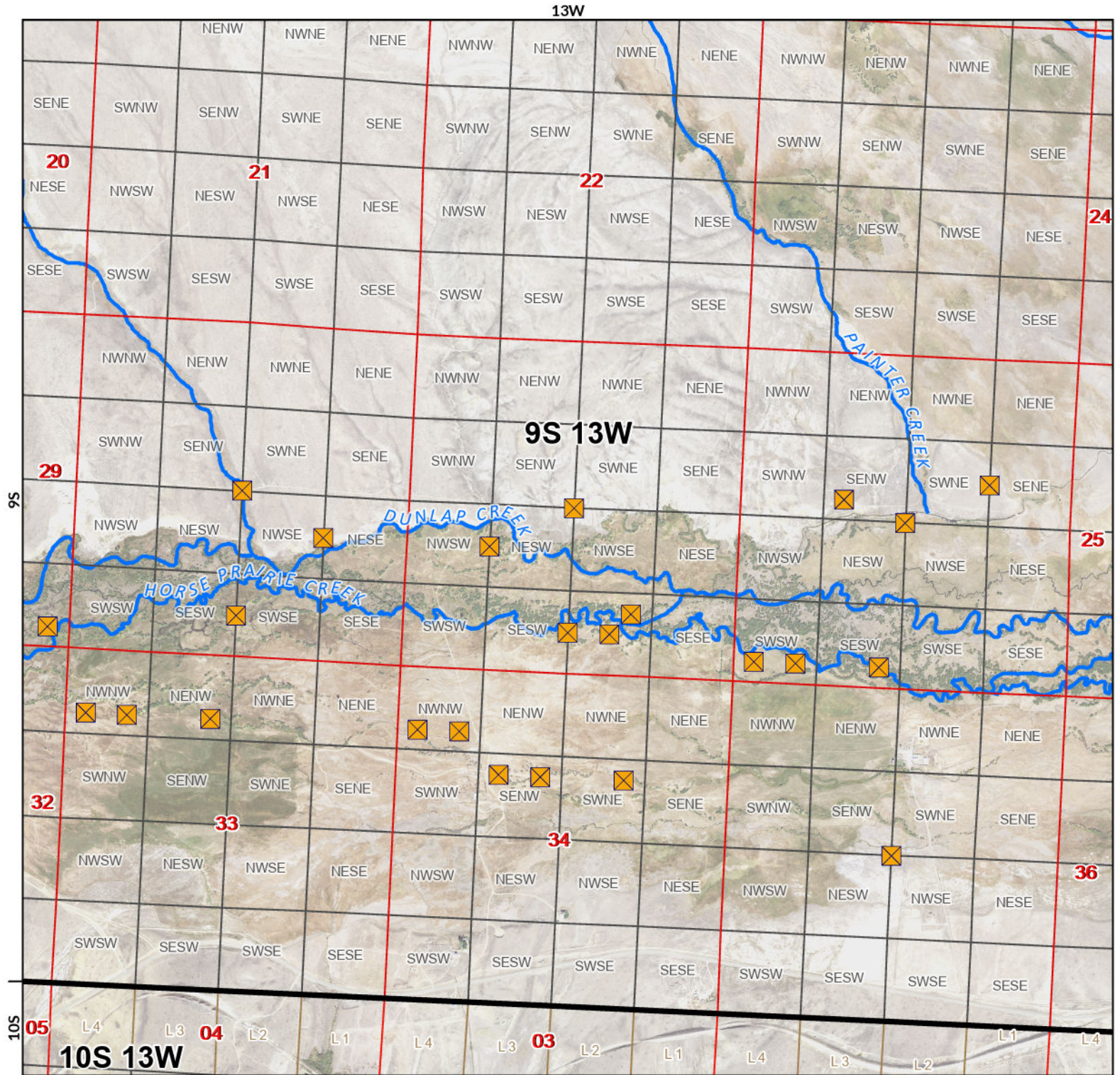


Horse Prairie Creek Diversion Sites

Red Rock River (Basin Name) - Basin 41A



The Montana Department of
**Natural Resources
& Conservation**




☒ Points of Diversion

~ Streams

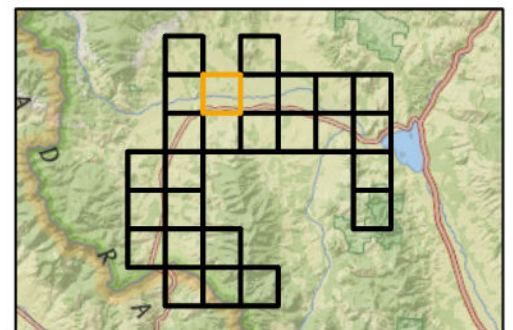
~ Canal Ditch

Aerial Photos: 2021 NAIP

* The diversions shown on this map are based on available data.
The mapped diversions may not be correct.



1:26,000

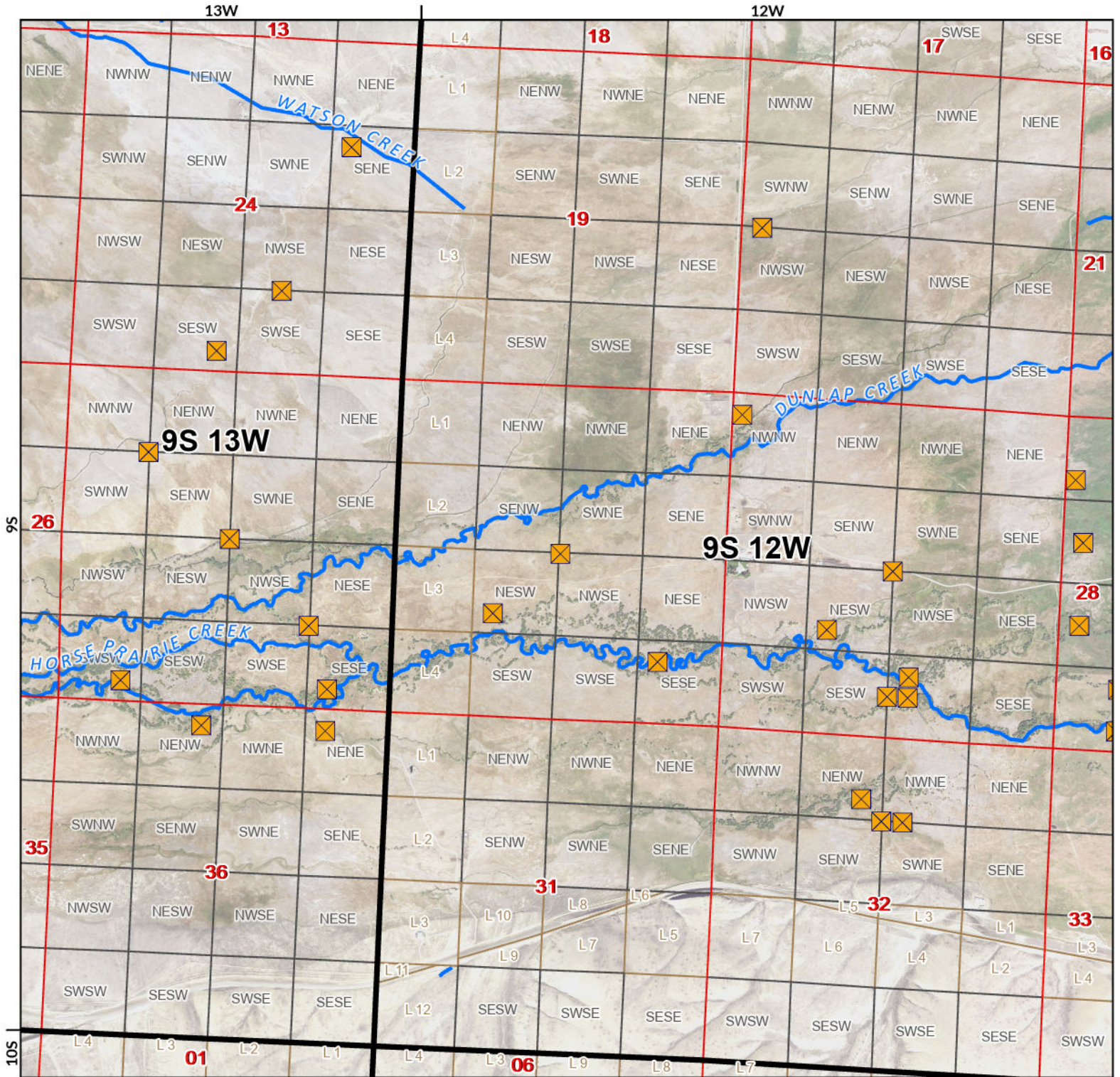


Horse Prairie Creek Diversion Sites

Red Rock River (Basin Name) - Basin 41A



The Montana Department of
**Natural Resources
& Conservation**



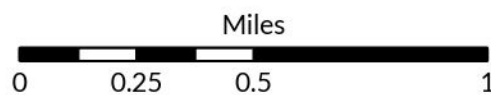
☒ Points of Diversion

~ Streams

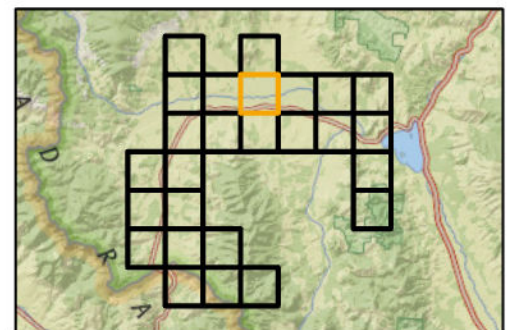
~ Canal Ditch

Aerial Photos: 2021 NAIP

* The diversions shown on this map are based on available data.
The mapped diversions may not be correct.



1:26,000

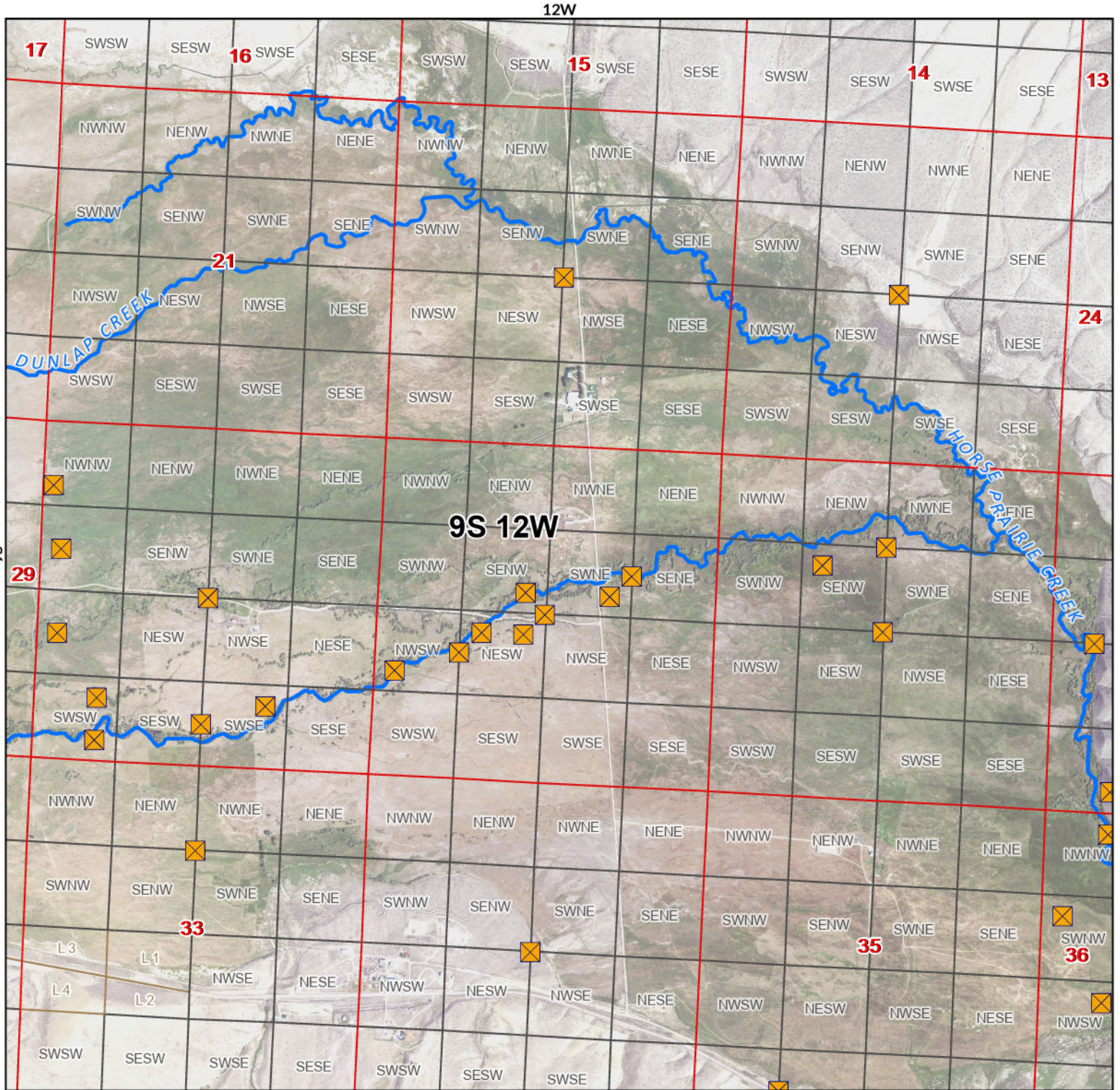


Horse Prairie Creek Diversion Sites

Red Rock River (Basin Name) - Basin 41A



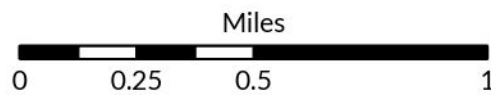
The Montana Department of
**Natural Resources
& Conservation**



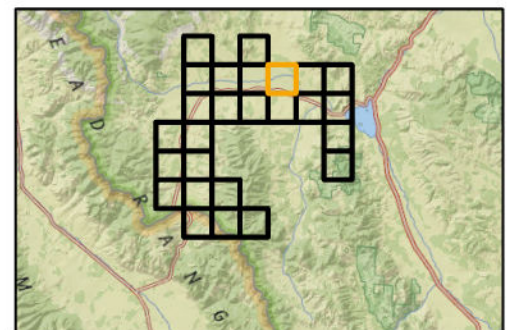
- Points of Diversion
- Streams
- Canal Ditch

Aerial Photos: 2021 NAIP

* The diversions shown on this map are based on available data.
The mapped diversions may not be correct.



1:26,000

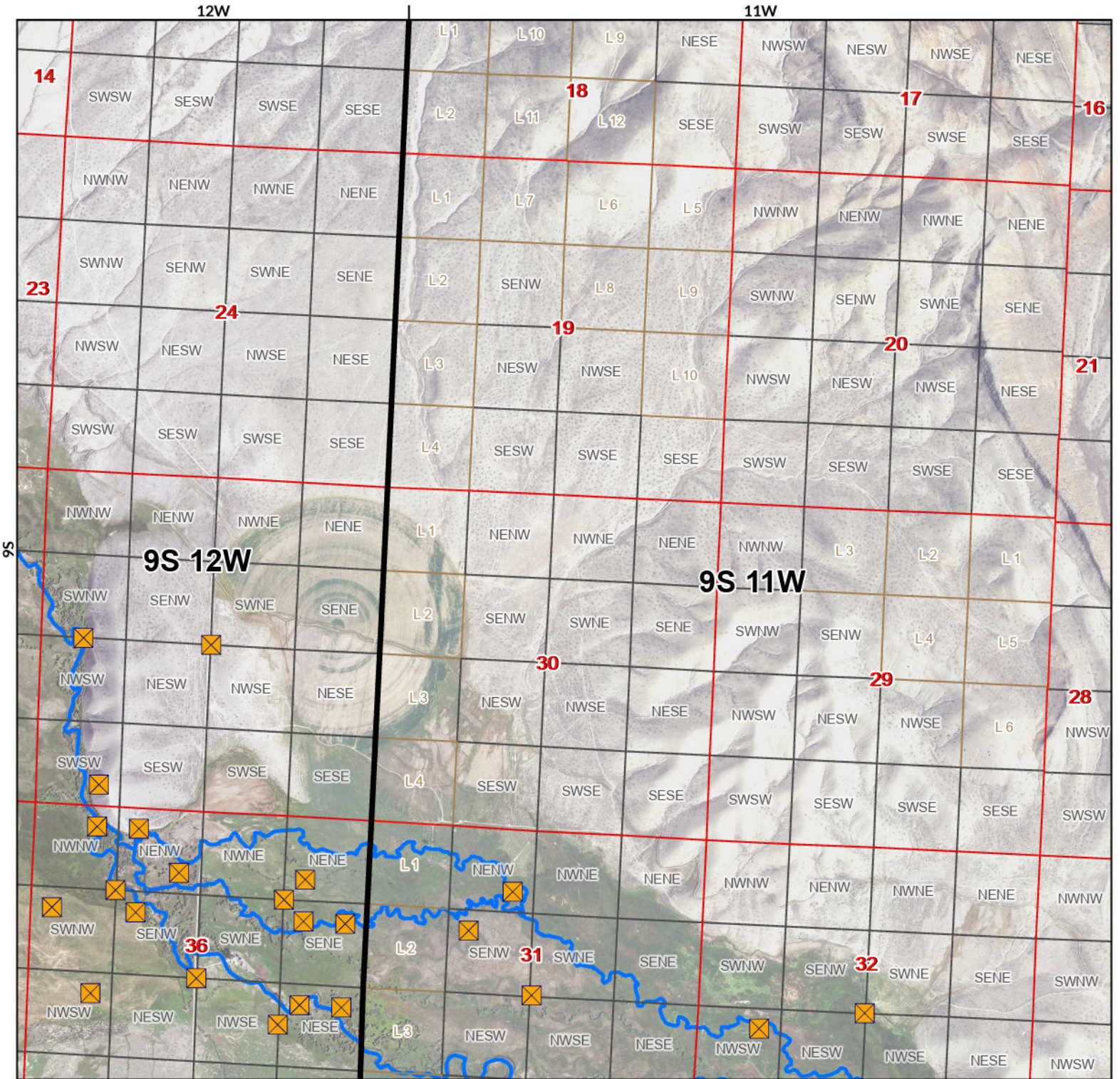


Horse Prairie Creek Diversion Sites

Red Rock River (Basin Name) - Basin 41A



The Montana Department of
**Natural Resources
& Conservation**




☒ Points of Diversion

~ Streams

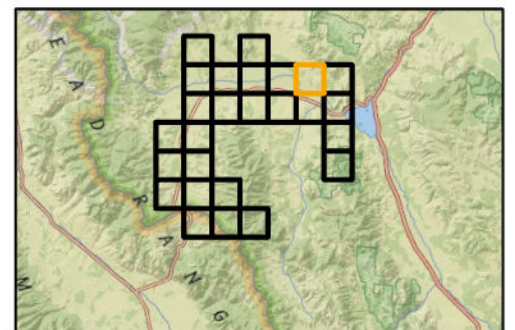
~ Canal Ditch

Aerial Photos: 2021 NAIP

* The diversions shown on this map are based on available data.
The mapped diversions may not be correct.



1:26,000




Horse Prairie Creek Diversion Sites

Red Rock River (Basin Name) - Basin 41A



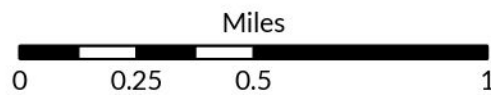
The Montana Department of
**Natural Resources
& Conservation**



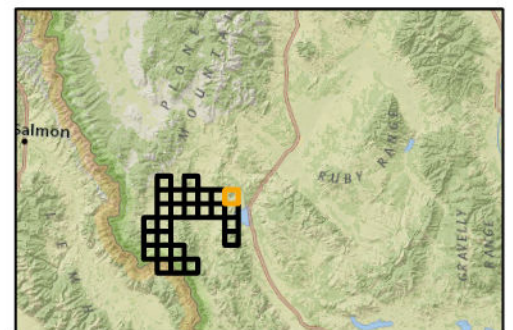
- Points of Diversion
- Streams
- Canal Ditch

Aerial Photos: 2021 NAIP

* The diversions shown on this map are based on available data.
The mapped diversions may not be correct.



1:26,000

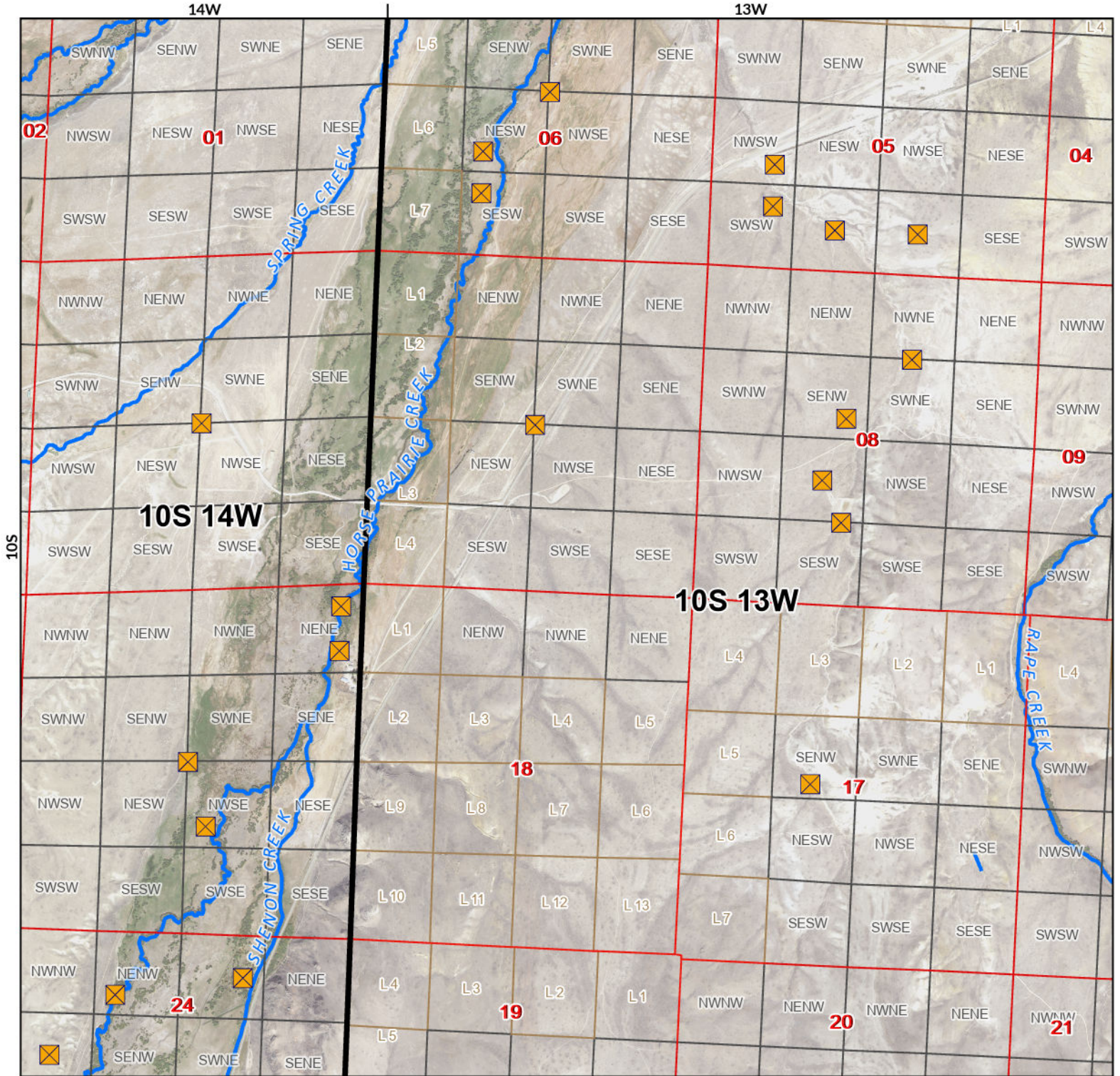


Horse Prairie Creek Diversion Sites

Red Rock River (Basin Name) - Basin 41A



The Montana Department of
**Natural Resources
& Conservation**




☒ Points of Diversion

~ Streams

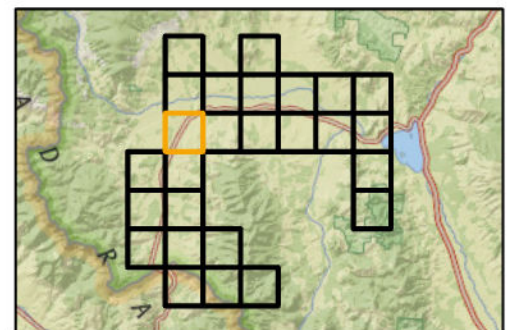
~ Canal Ditch

Aerial Photos: 2021 NAIP

* The diversions shown on this map are based on available data.
The mapped diversions may not be correct.



1:26,000

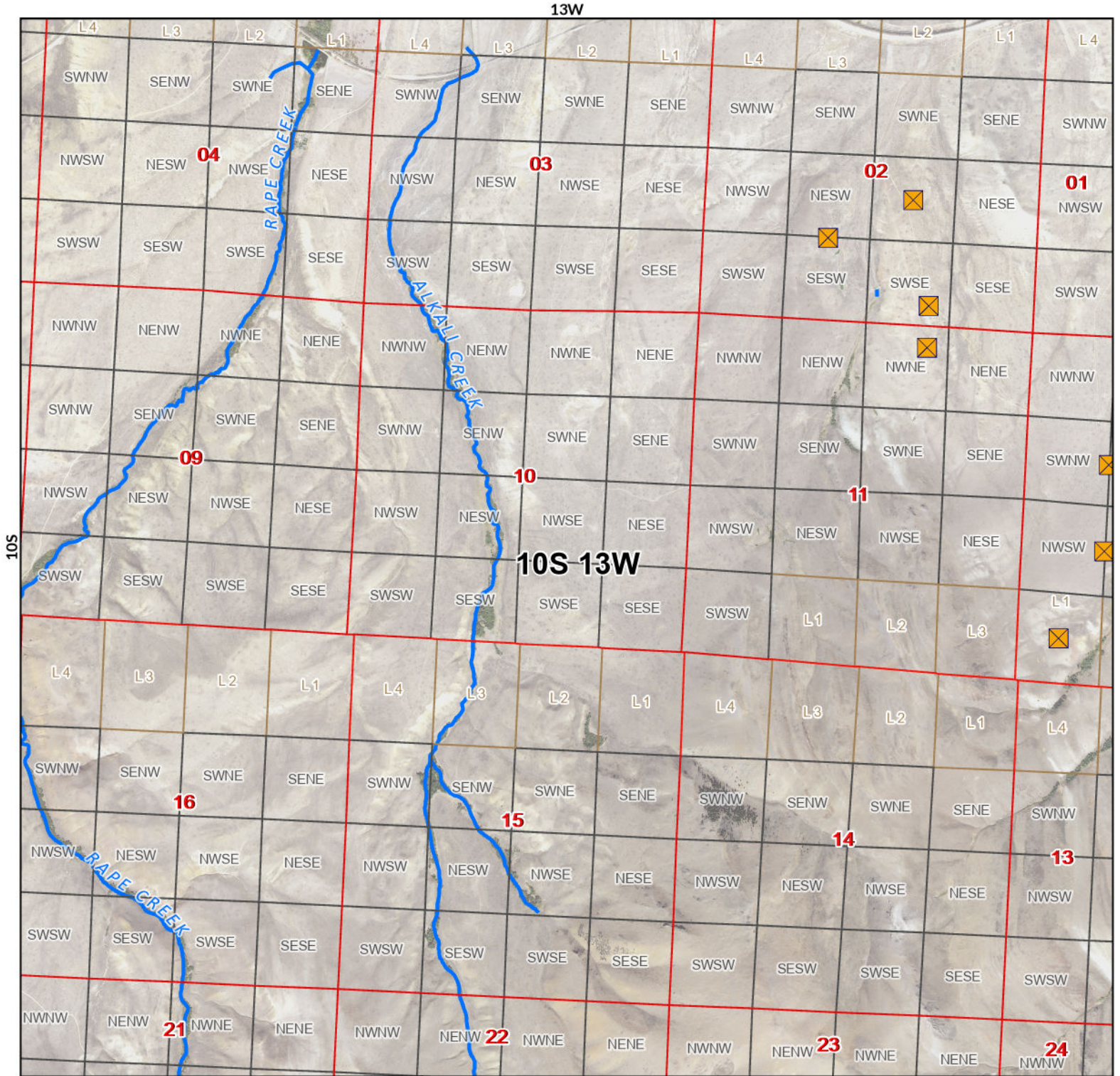


Horse Prairie Creek Diversion Sites

Red Rock River (Basin Name) - Basin 41A




The Montana Department of
**Natural Resources
& Conservation**



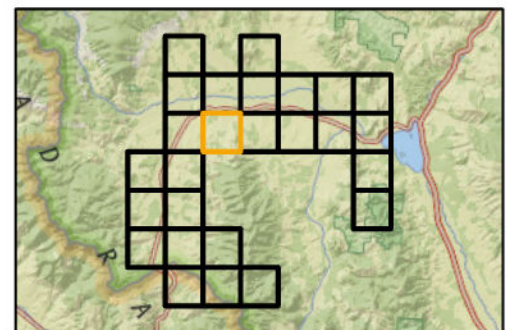
- Points of Diversion
- Streams
- Canal Ditch

Aerial Photos: 2021 NAIP

* The diversions shown on this map are based on available data.
The mapped diversions may not be correct.



1:26,000

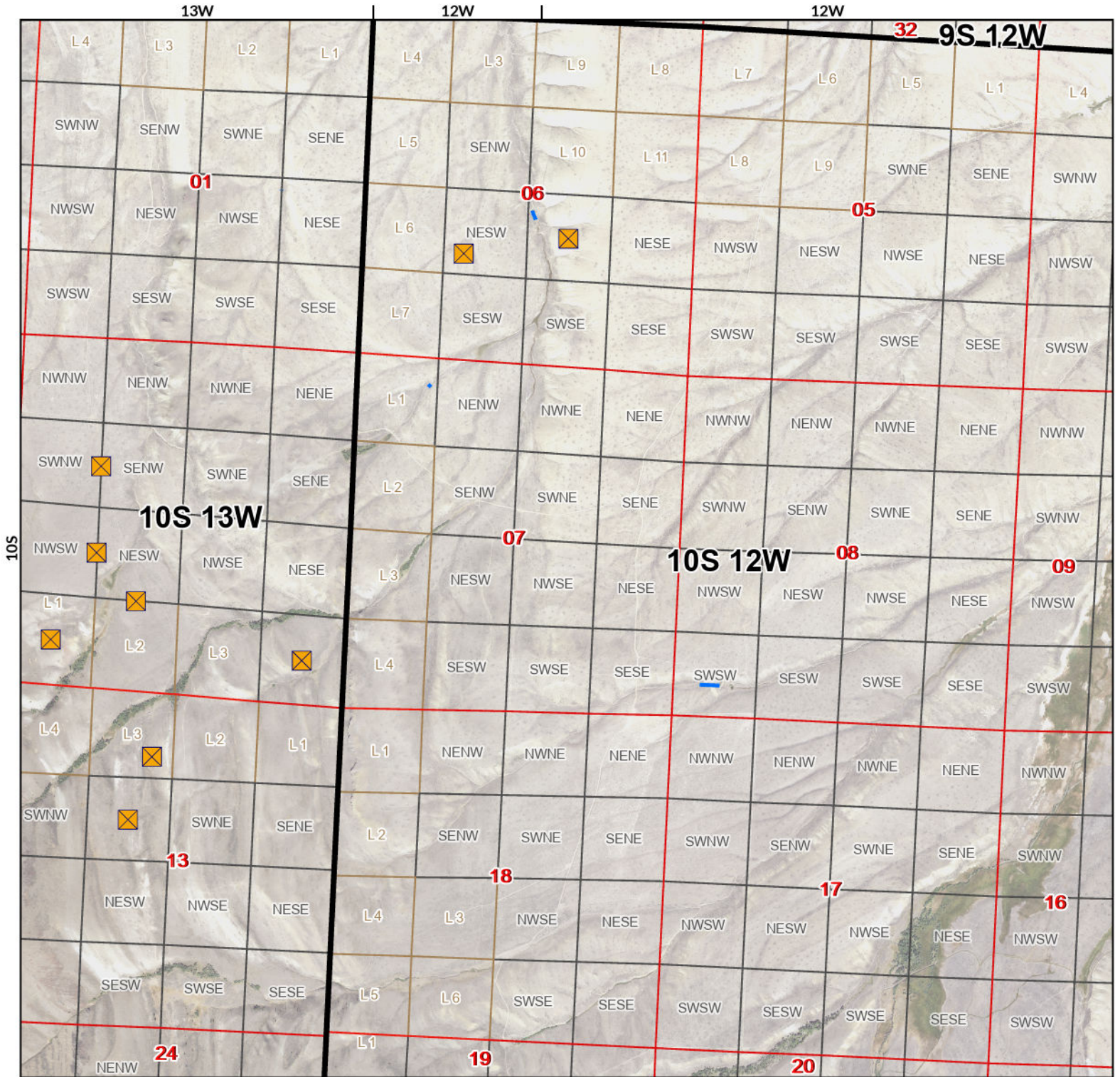


Horse Prairie Creek Diversion Sites

Red Rock River (Basin Name) - Basin 41A



The Montana Department of
**Natural Resources
& Conservation**



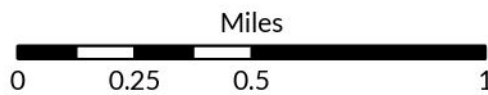
☒ Points of Diversion

~ Streams

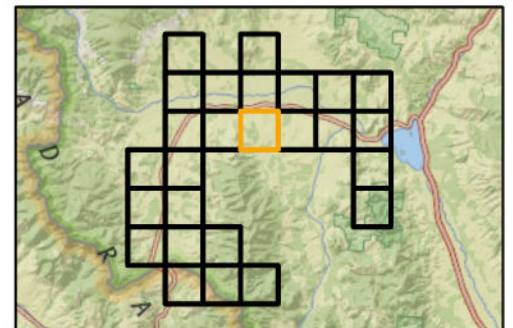
~ Canal Ditch

Aerial Photos: 2021 NAIP

* The diversions shown on this map are based on available data.
The mapped diversions may not be correct.



1:26,000

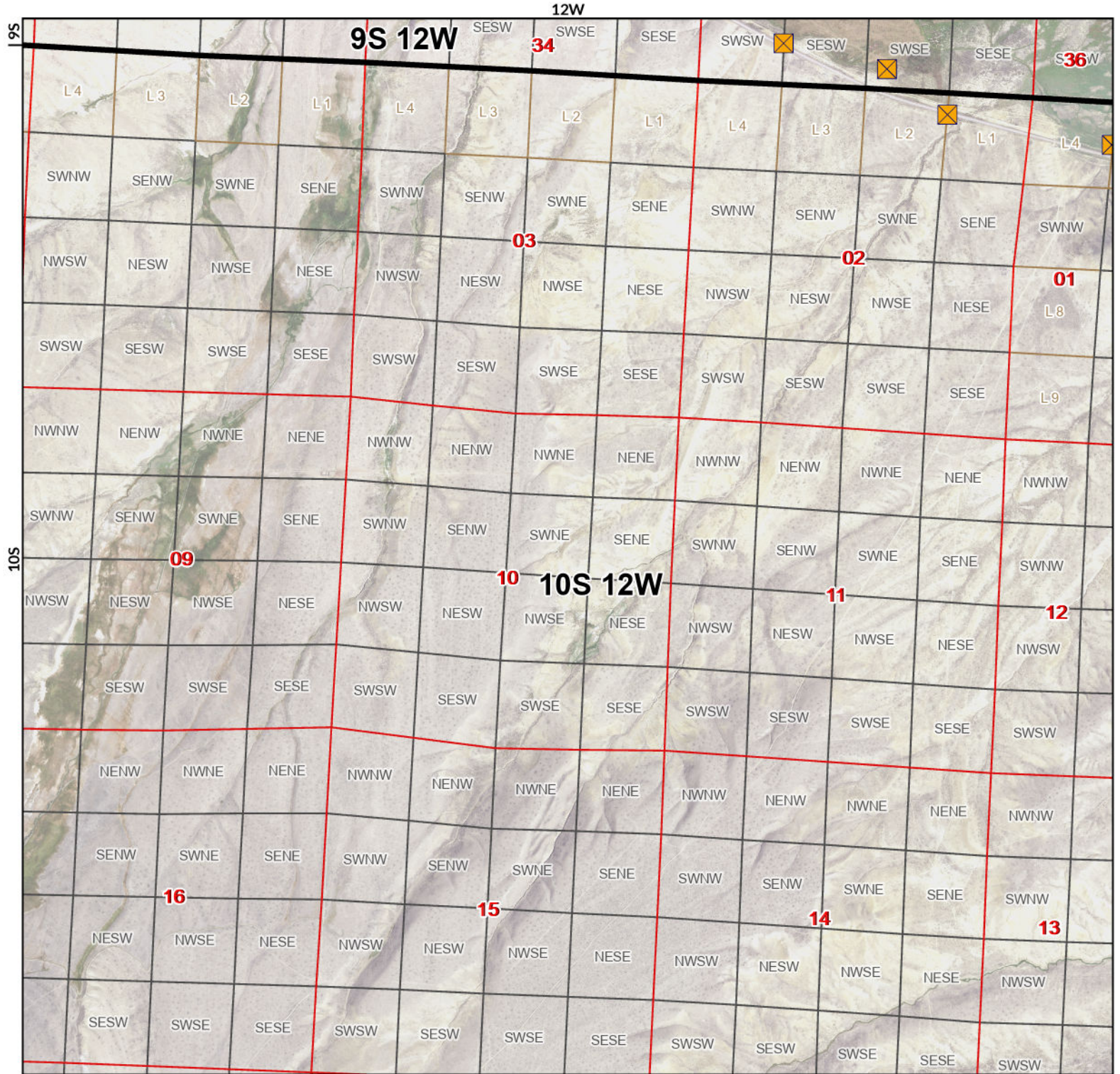


Horse Prairie Creek Diversion Sites

Red Rock River (Basin Name) - Basin 41A




The Montana Department of
**Natural Resources
& Conservation**



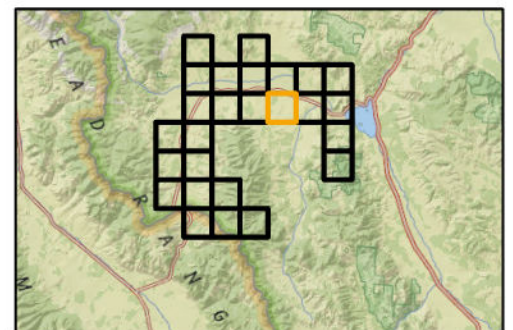
- Points of Diversion
- Streams
- Canal Ditch

Aerial Photos: 2021 NAIP

* The diversions shown on this map are based on available data.
The mapped diversions may not be correct.



1:26,000

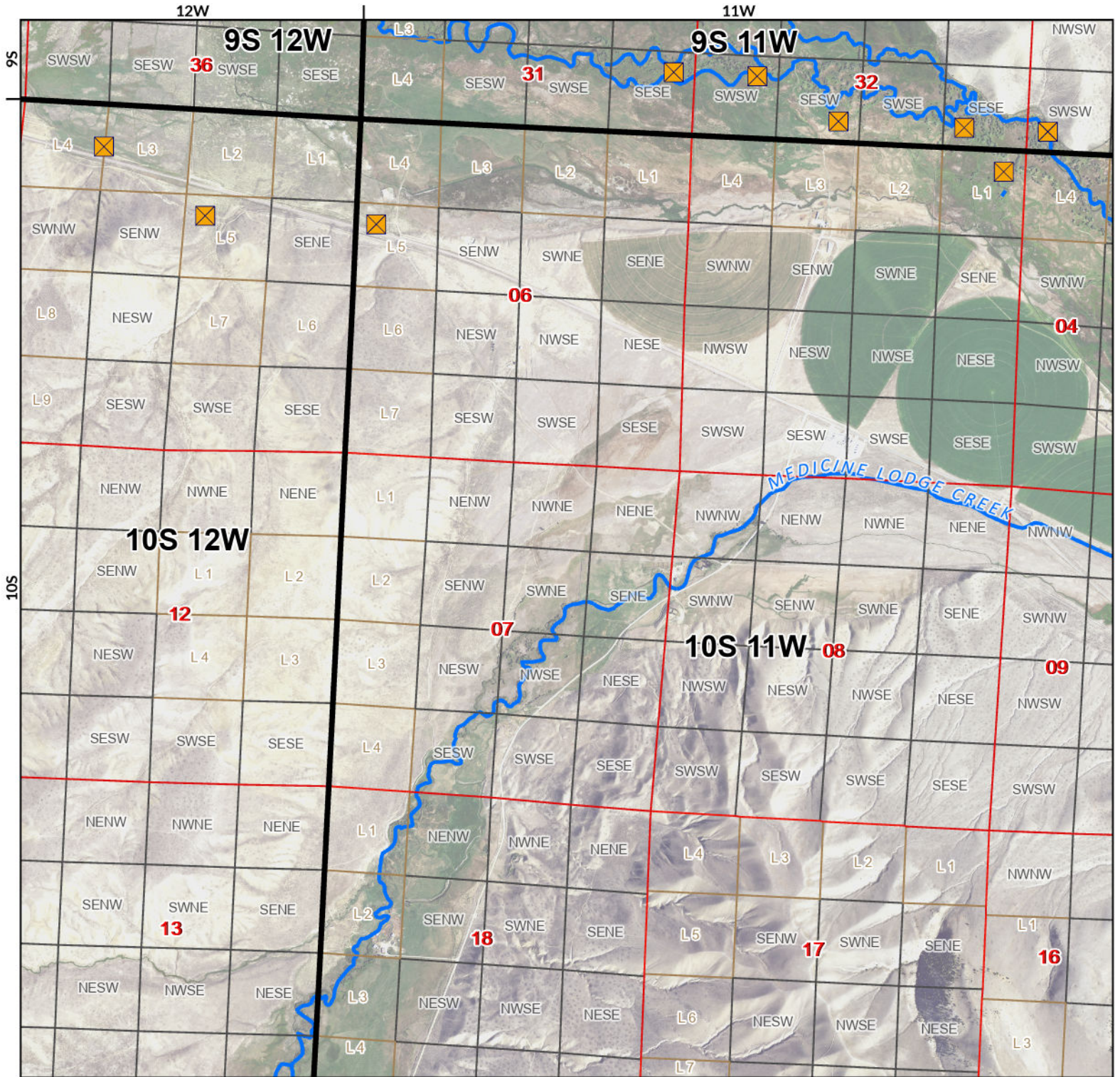


Horse Prairie Creek Diversion Sites

Red Rock River (Basin Name) - Basin 41A



The Montana Department of
**Natural Resources
& Conservation**




Points of Diversion

Streams

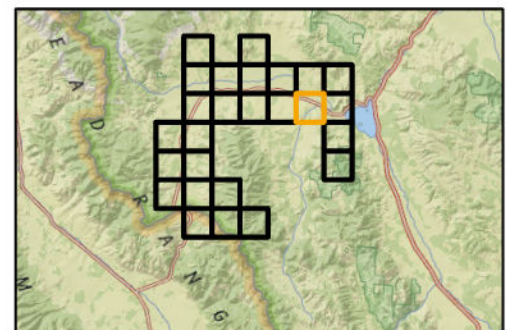
Canal Ditch

Aerial Photos: 2021 NAIP

* The diversions shown on this map are based on available data.
The mapped diversions may not be correct.



1:26,000

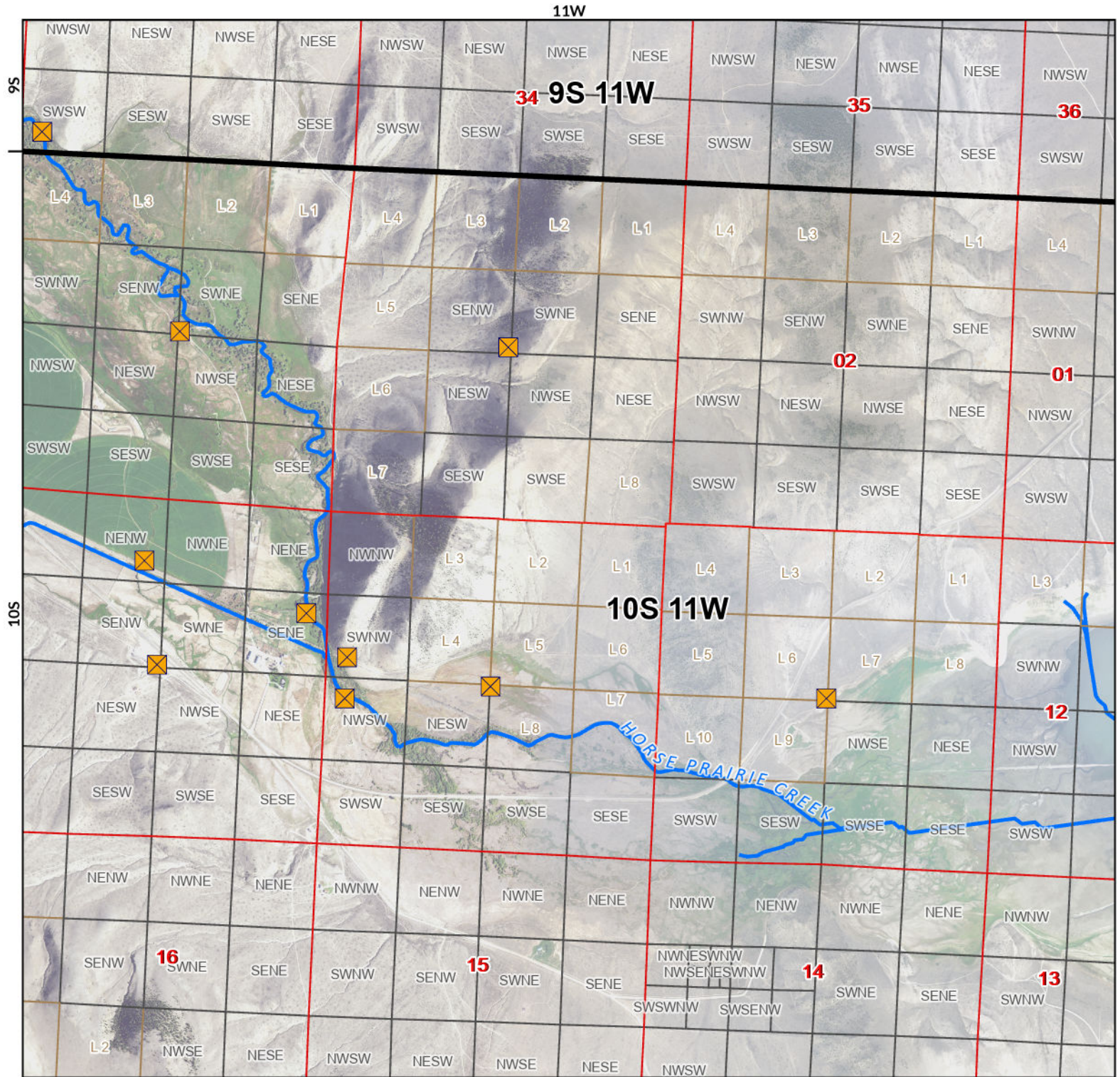


Horse Prairie Creek Diversion Sites

Red Rock River (Basin Name) - Basin 41A



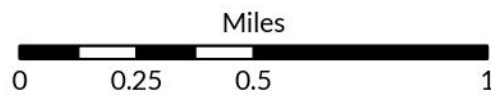
The Montana Department of
**Natural Resources
& Conservation**



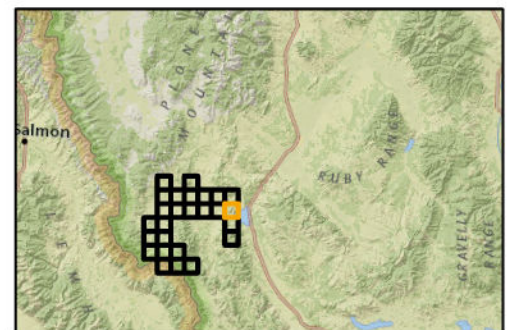
- Points of Diversion
- Streams
- Canal Ditch

Aerial Photos: 2021 NAIP

* The diversions shown on this map are based on available data.
The mapped diversions may not be correct.



1:26,000

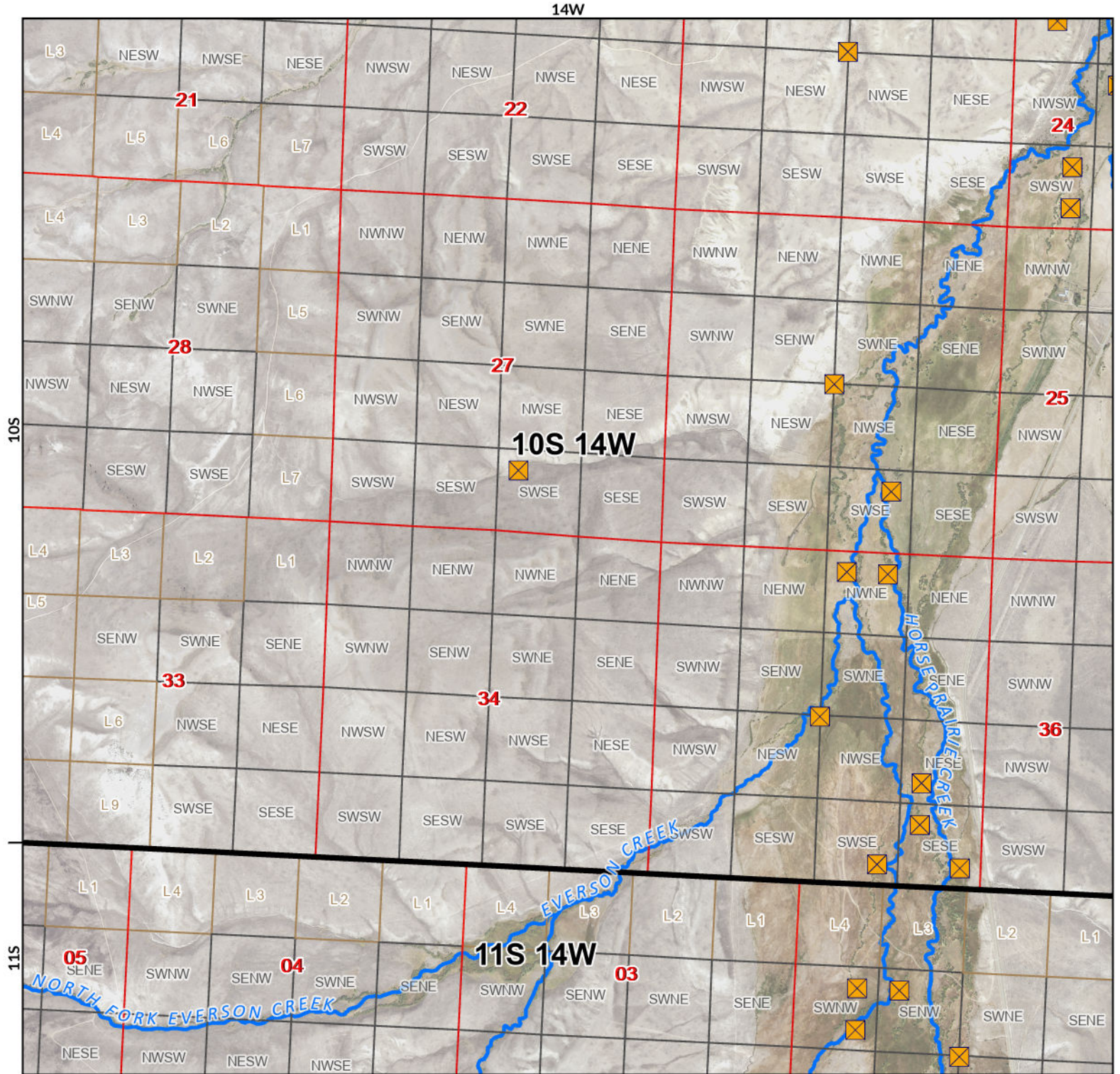


Horse Prairie Creek Diversion Sites

Red Rock River (Basin Name) - Basin 41A



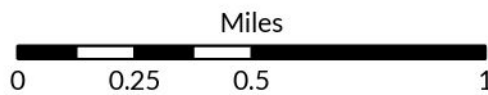
The Montana Department of
**Natural Resources
& Conservation**



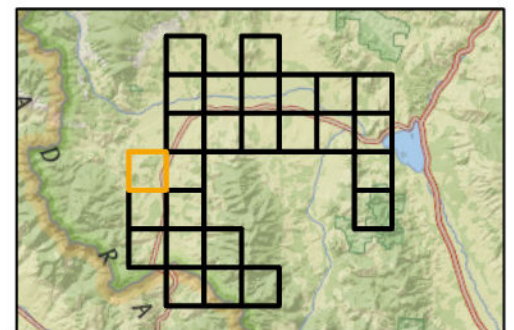
- Points of Diversion
- Streams
- Canal Ditch

Aerial Photos: 2021 NAIP

* The diversions shown on this map are based on available data.
The mapped diversions may not be correct.



1:26,000

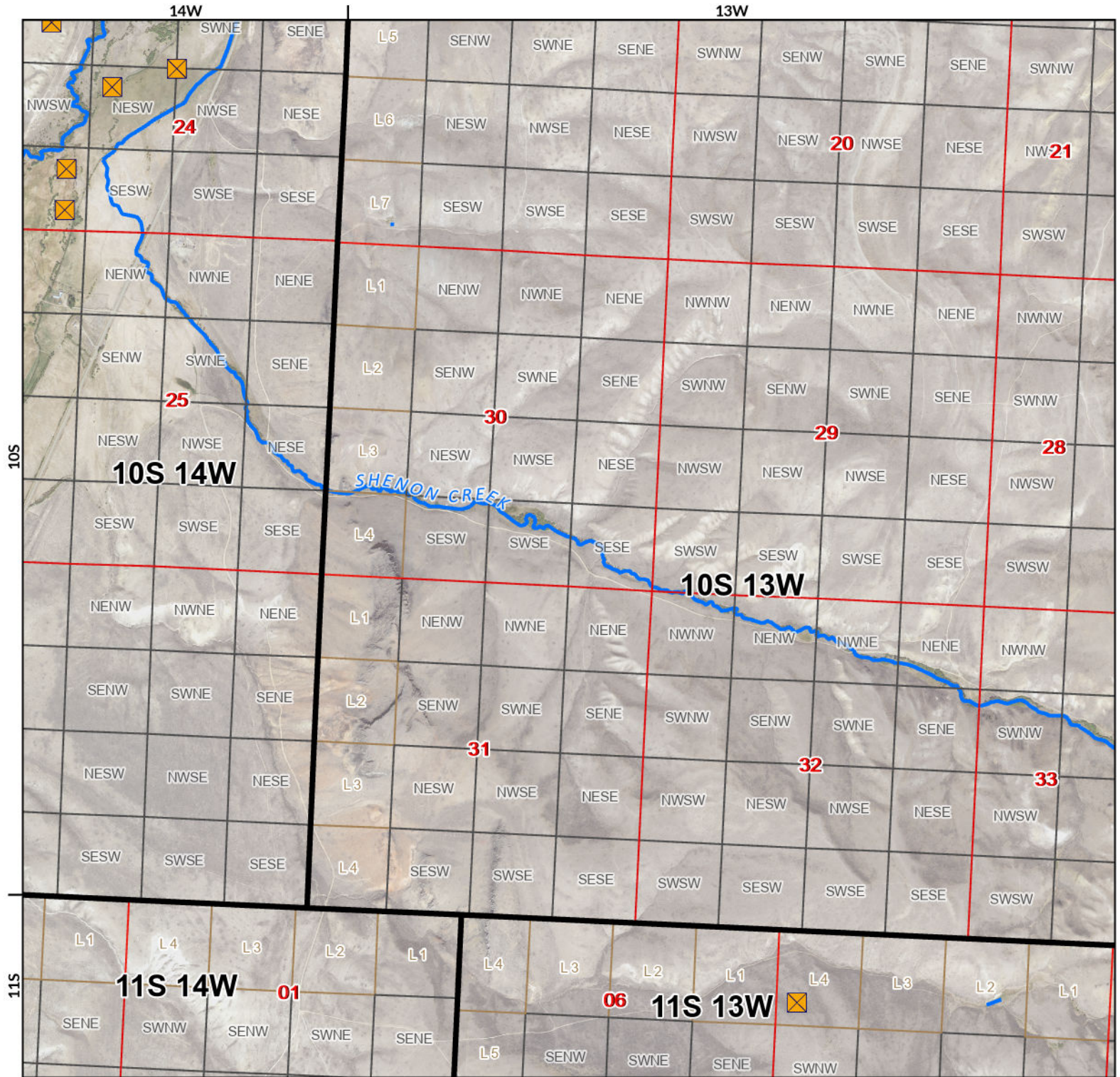


Horse Prairie Creek Diversion Sites

Red Rock River (Basin Name) - Basin 41A




The Montana Department of
**Natural Resources
& Conservation**



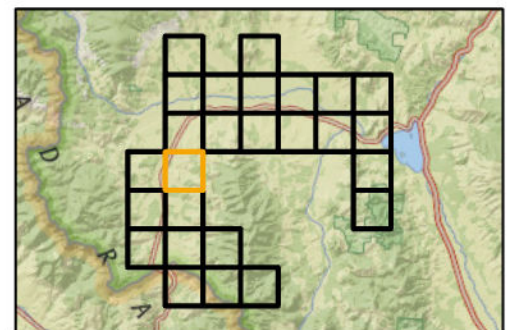
- Points of Diversion
- Streams
- Canal Ditch

Aerial Photos: 2021 NAIP

* The diversions shown on this map are based on available data.
The mapped diversions may not be correct.



1:26,000

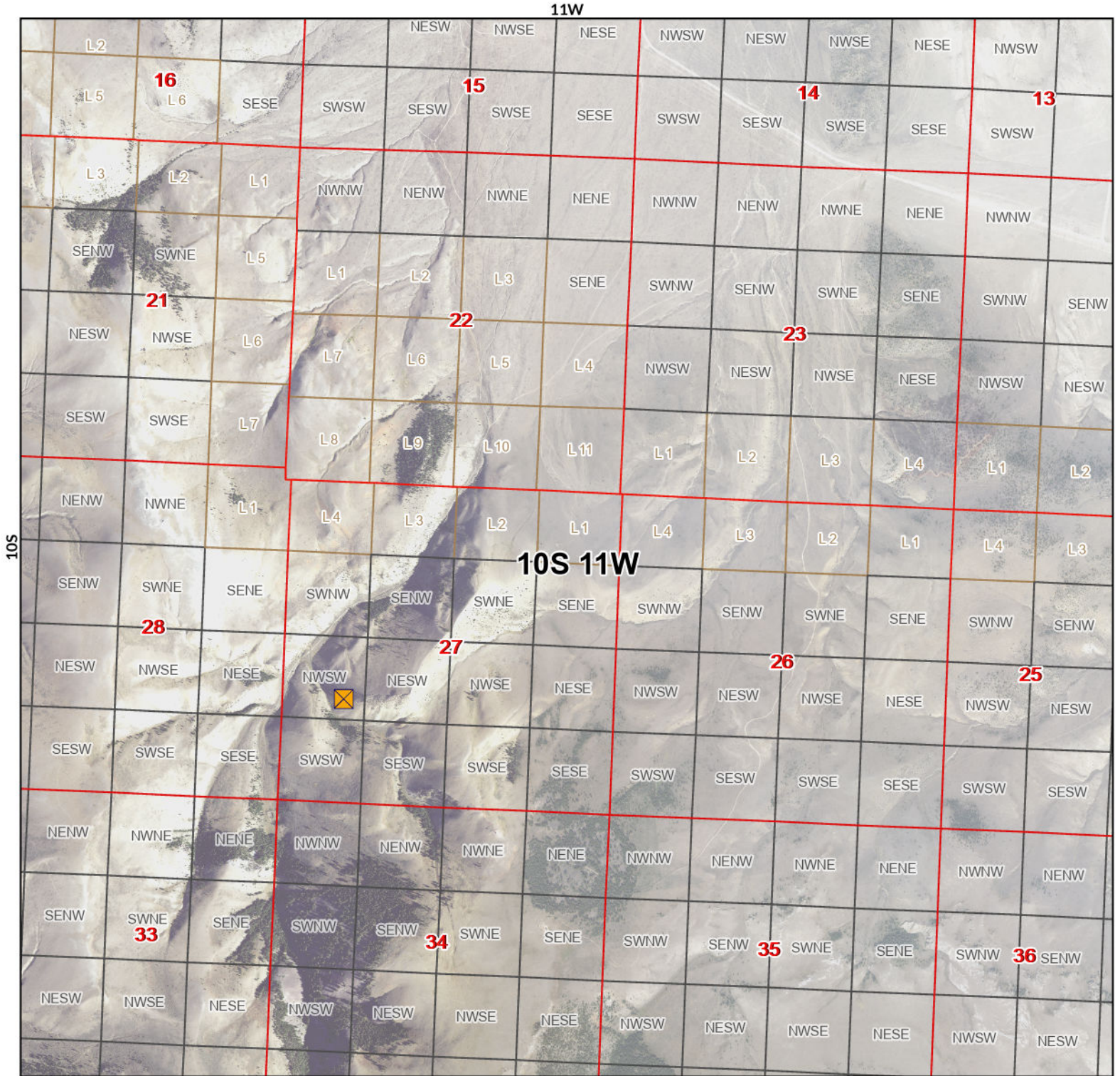


Horse Prairie Creek Diversion Sites

Red Rock River (Basin Name) - Basin 41A




The Montana Department of
**Natural Resources
& Conservation**



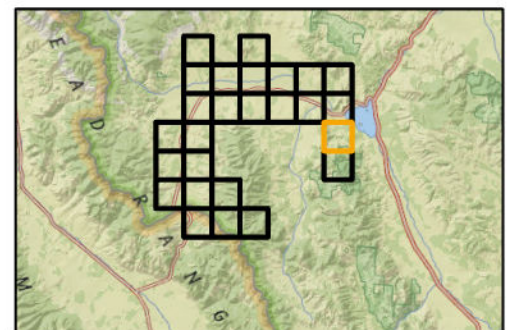
- Points of Diversion
- Streams
- Canal Ditch

Aerial Photos: 2021 NAIP

* The diversions shown on this map are based on available data.
The mapped diversions may not be correct.



1:26,000

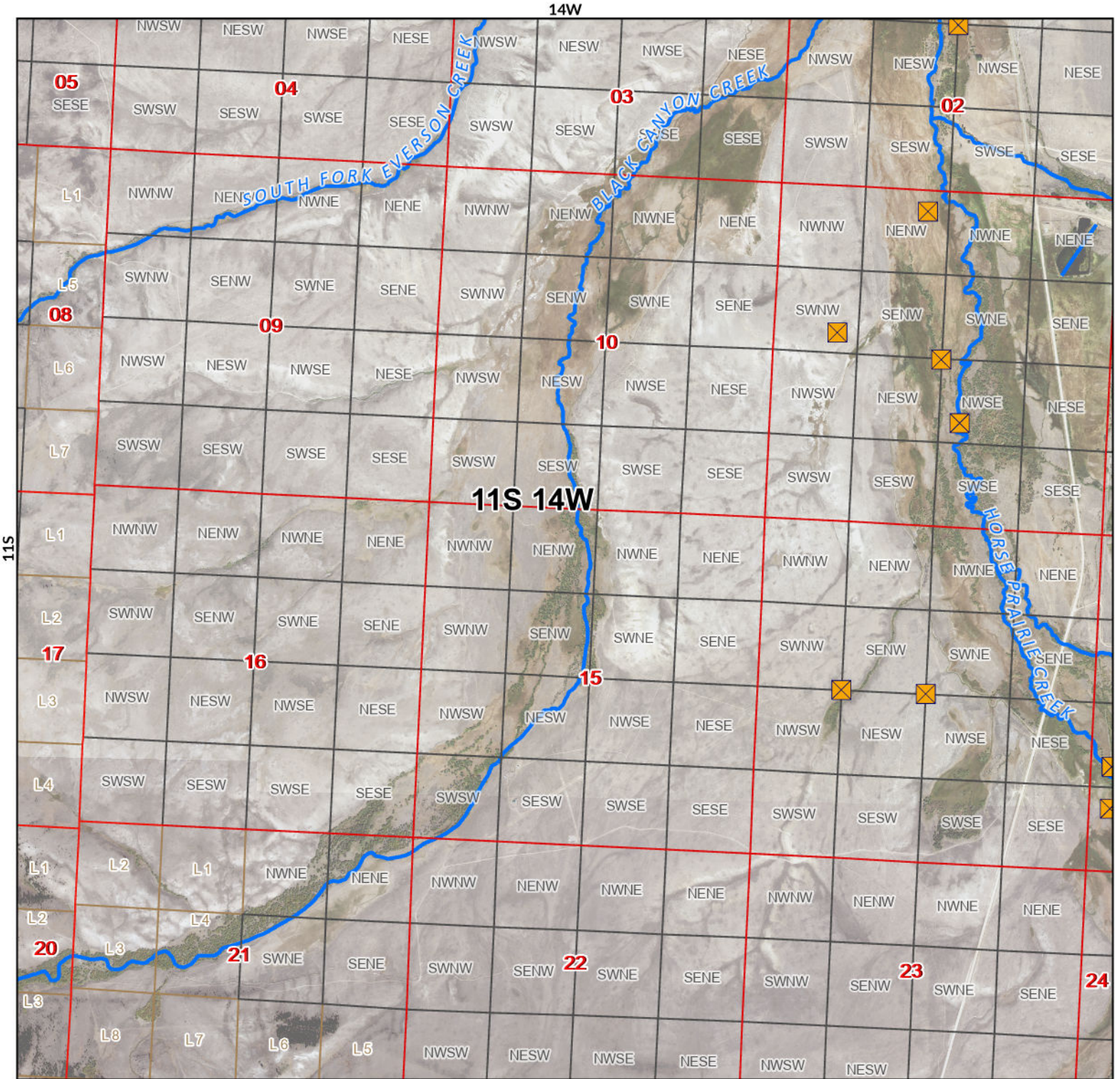


Horse Prairie Creek Diversion Sites

Red Rock River (Basin Name) - Basin 41A




The Montana Department of
**Natural Resources
& Conservation**



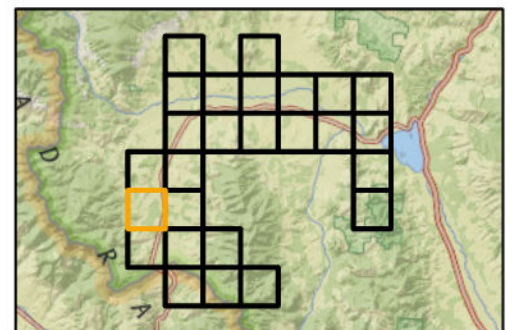
- Points of Diversion
- Streams
- Canal Ditch

Aerial Photos: 2021 NAIP

* The diversions shown on this map are based on available data. The mapped diversions may not be correct.



1:26,000

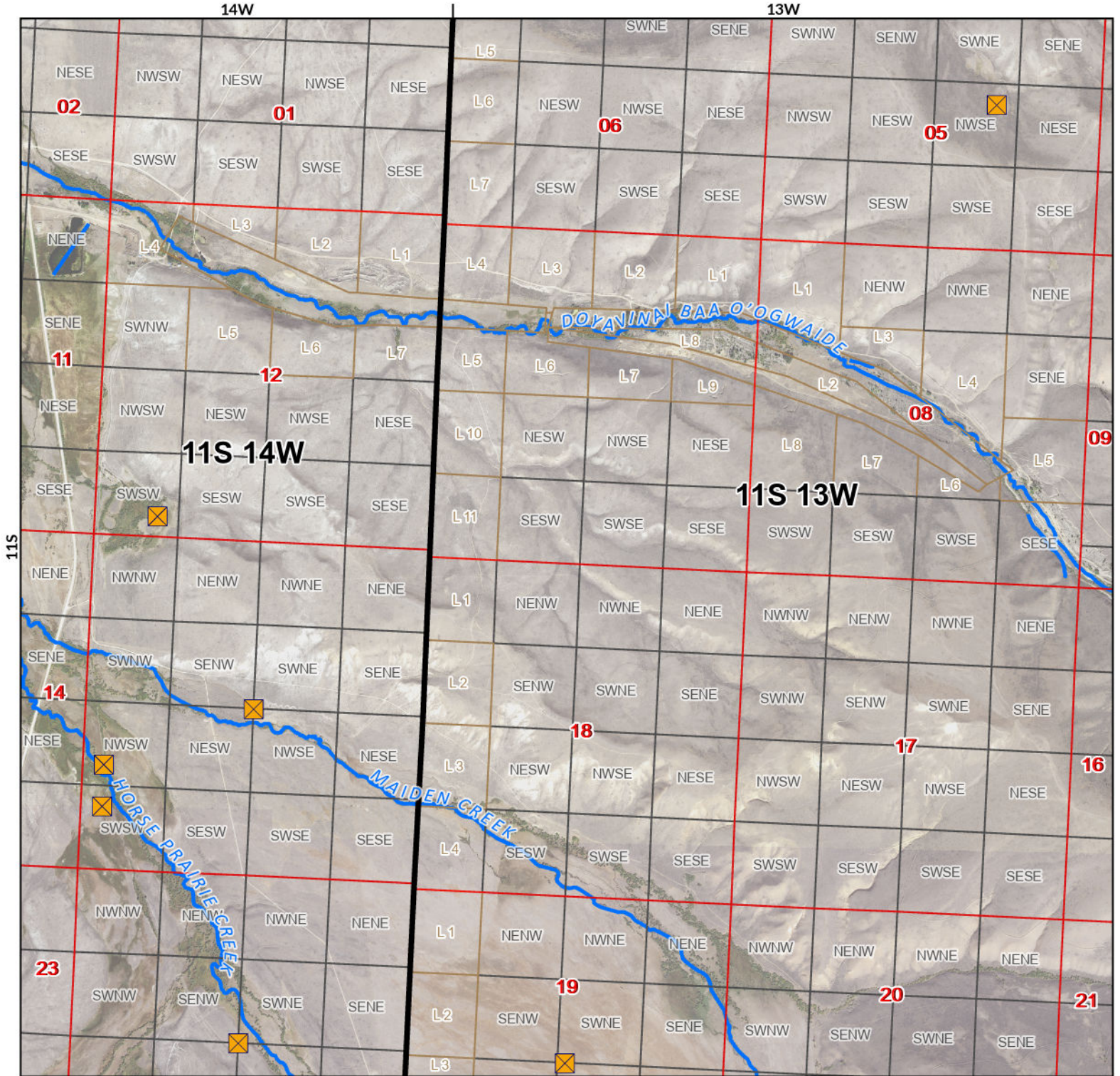


Horse Prairie Creek Diversion Sites

Red Rock River (Basin Name) - Basin 41A



The Montana Department of Natural Resources & Conservation



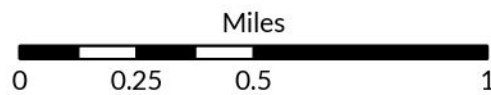
☒ Points of Diversion

~ Streams

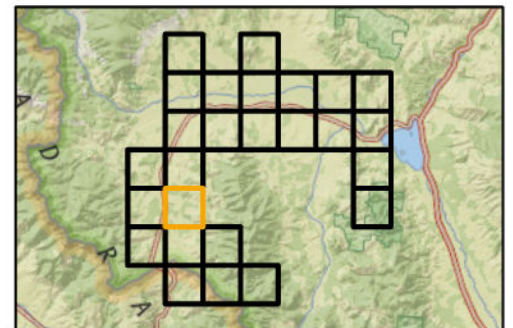
~ Canal Ditch

Aerial Photos: 2021 NAIP

* The diversions shown on this map are based on available data. The mapped diversions may not be correct.



1:26,000




Horse Prairie Creek Diversion Sites

Red Rock River (Basin Name) - Basin 41A




The Montana Department of
**Natural Resources
& Conservation**



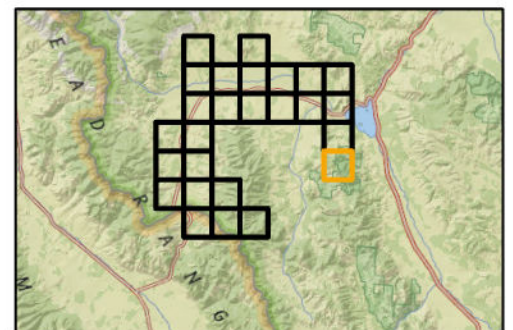
- Points of Diversion
- Streams
- Canal Ditch

Aerial Photos: 2021 NAIP

* The diversions shown on this map are based on available data.
The mapped diversions may not be correct.



1:26,000

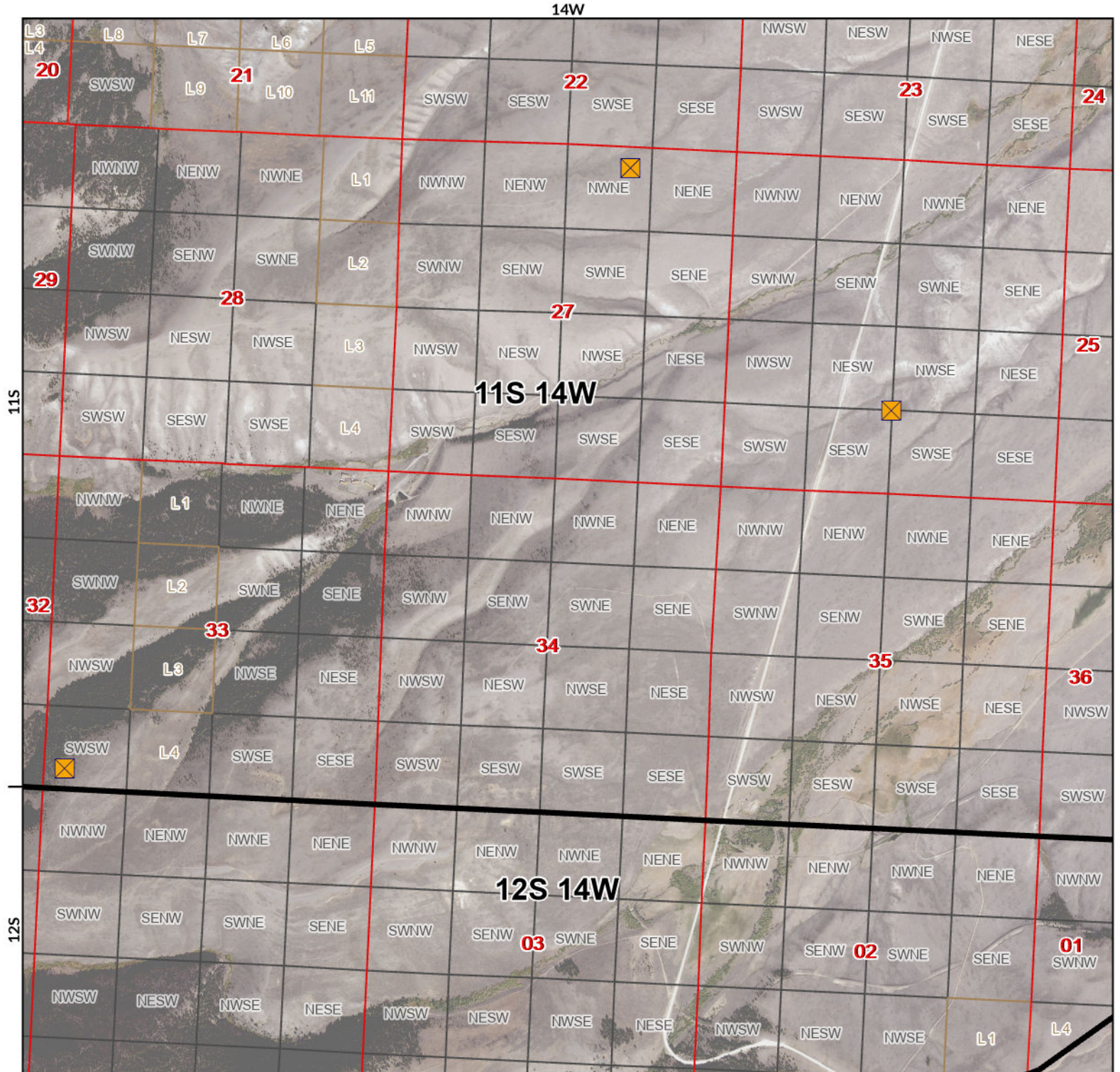


Horse Prairie Creek Diversion Sites

Red Rock River (Basin Name) - Basin 41A



The Montana Department of
**Natural Resources
& Conservation**



☒ Points of Diversion

~ Streams

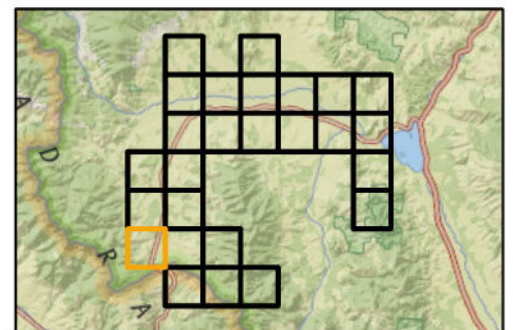
~ Canal Ditch

Aerial Photos: 2021 NAIP

* The diversions shown on this map are based on available data.
The mapped diversions may not be correct.



1:26,000

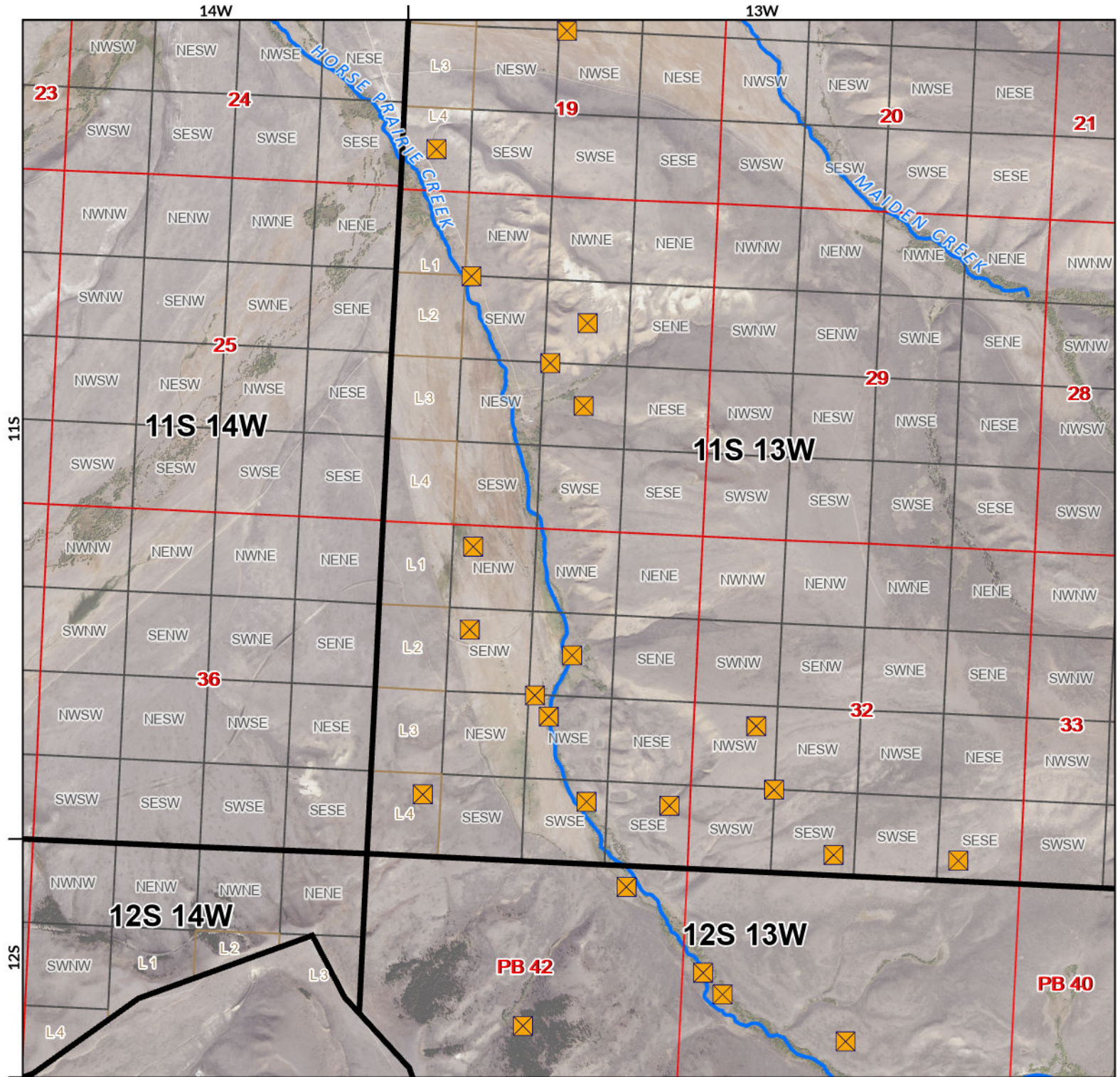


Horse Prairie Creek Diversion Sites

Red Rock River (Basin Name) - Basin 41A




The Montana Department of
Natural Resources
& Conservation



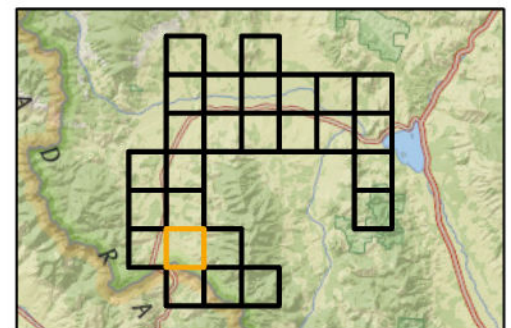
- Points of Diversion
- Streams
- Canal Ditch

Aerial Photos: 2021 NAIP

* The diversions shown on this map are based on available data.
The mapped diversions may not be correct.



1:26,000

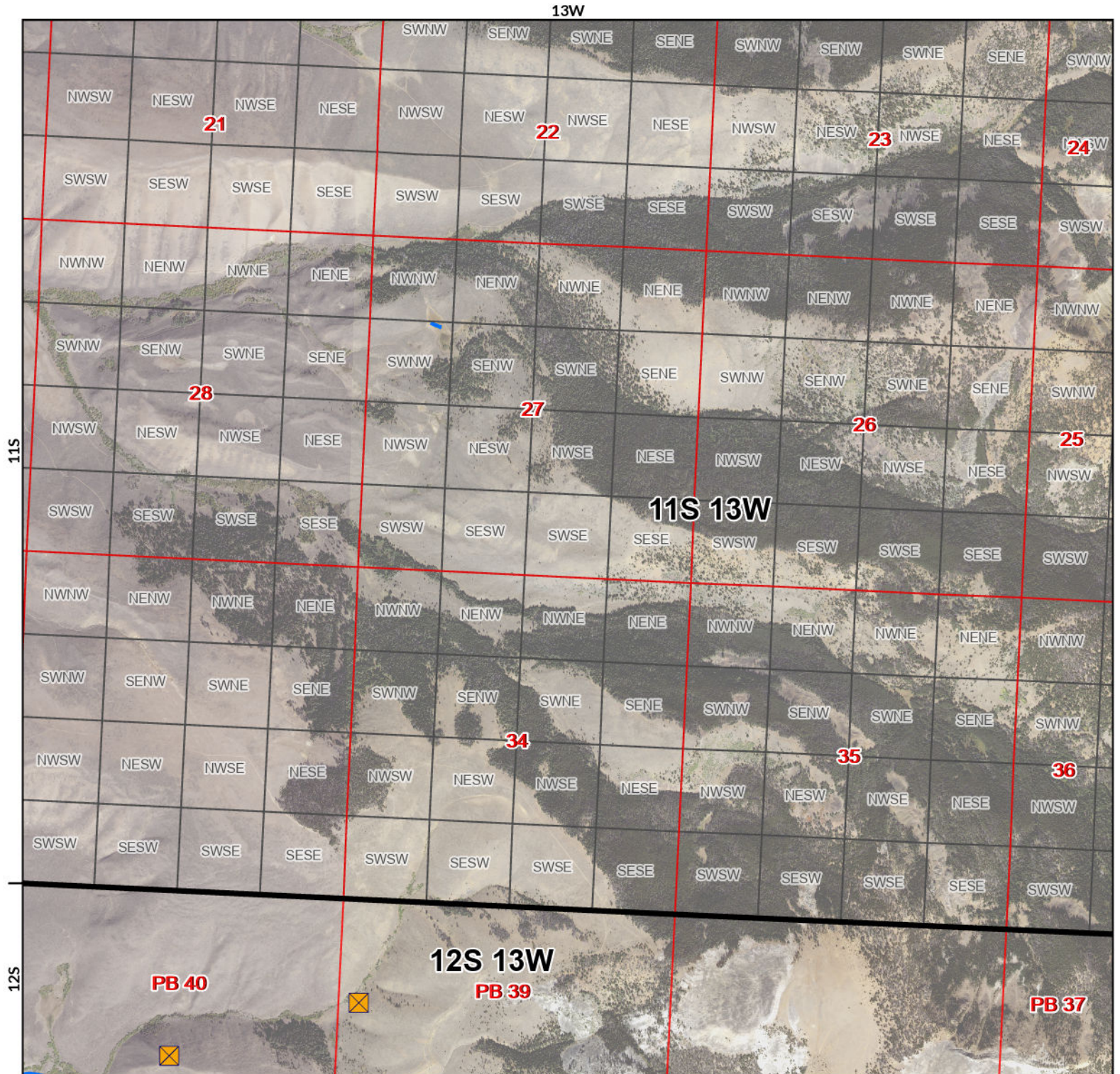


Horse Prairie Creek Diversion Sites

Red Rock River (Basin Name) - Basin 41A



The Montana Department of
**Natural Resources
& Conservation**




☒ Points of Diversion

~ Streams

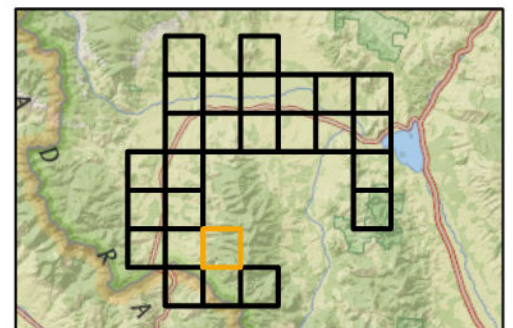
~ Canal Ditch

Aerial Photos: 2021 NAIP

* The diversions shown on this map are based on available data.
The mapped diversions may not be correct.



1:26,000

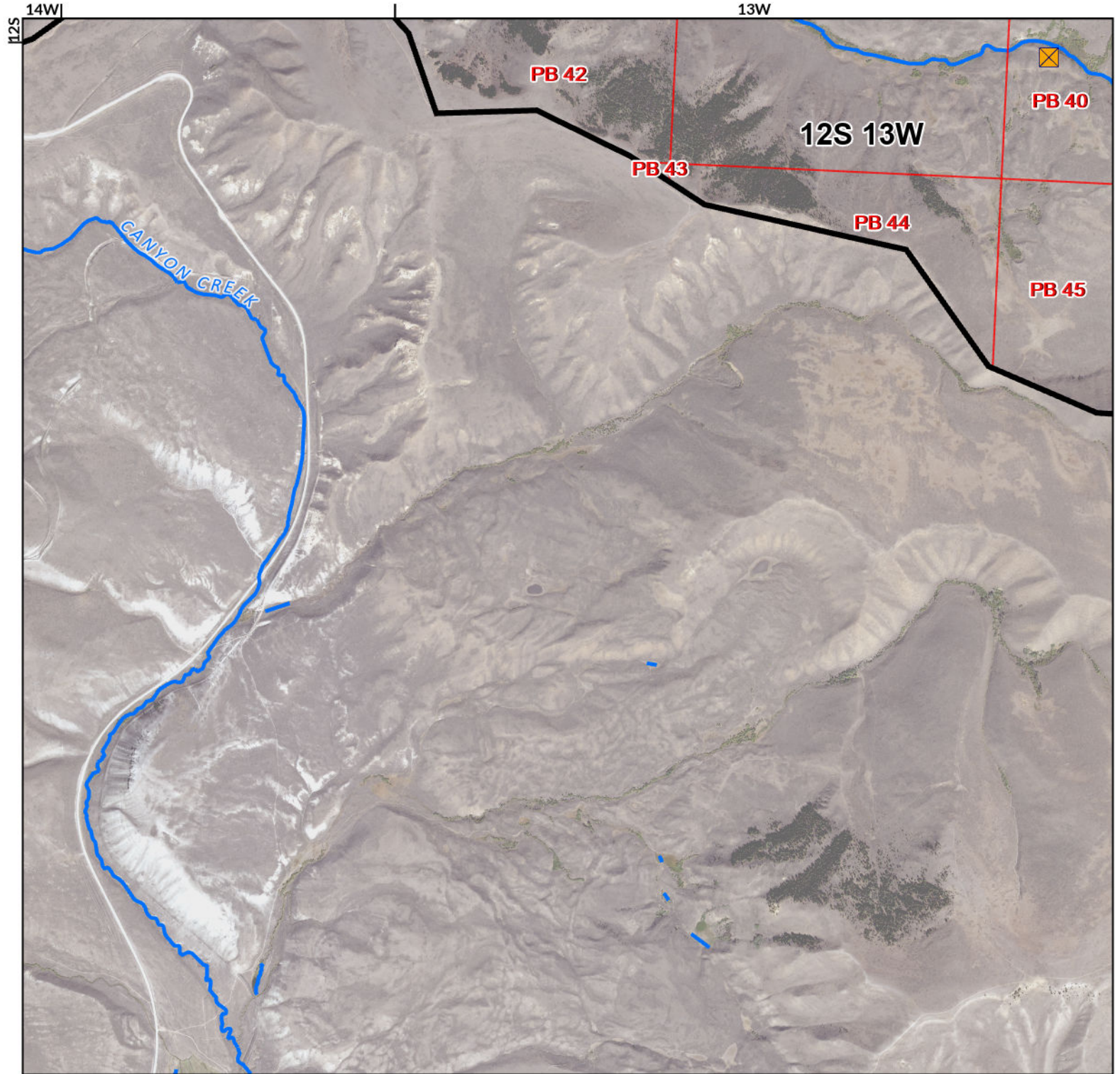


Horse Prairie Creek Diversion Sites

Red Rock River (Basin Name) - Basin 41A



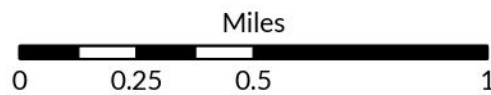
The Montana Department of
**Natural Resources
& Conservation**



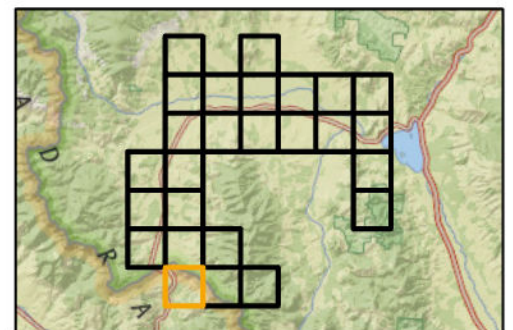
- Points of Diversion
- Streams
- Canal Ditch

Aerial Photos: 2021 NAIP

* The diversions shown on this map are based on available data.
The mapped diversions may not be correct.



1:26,000

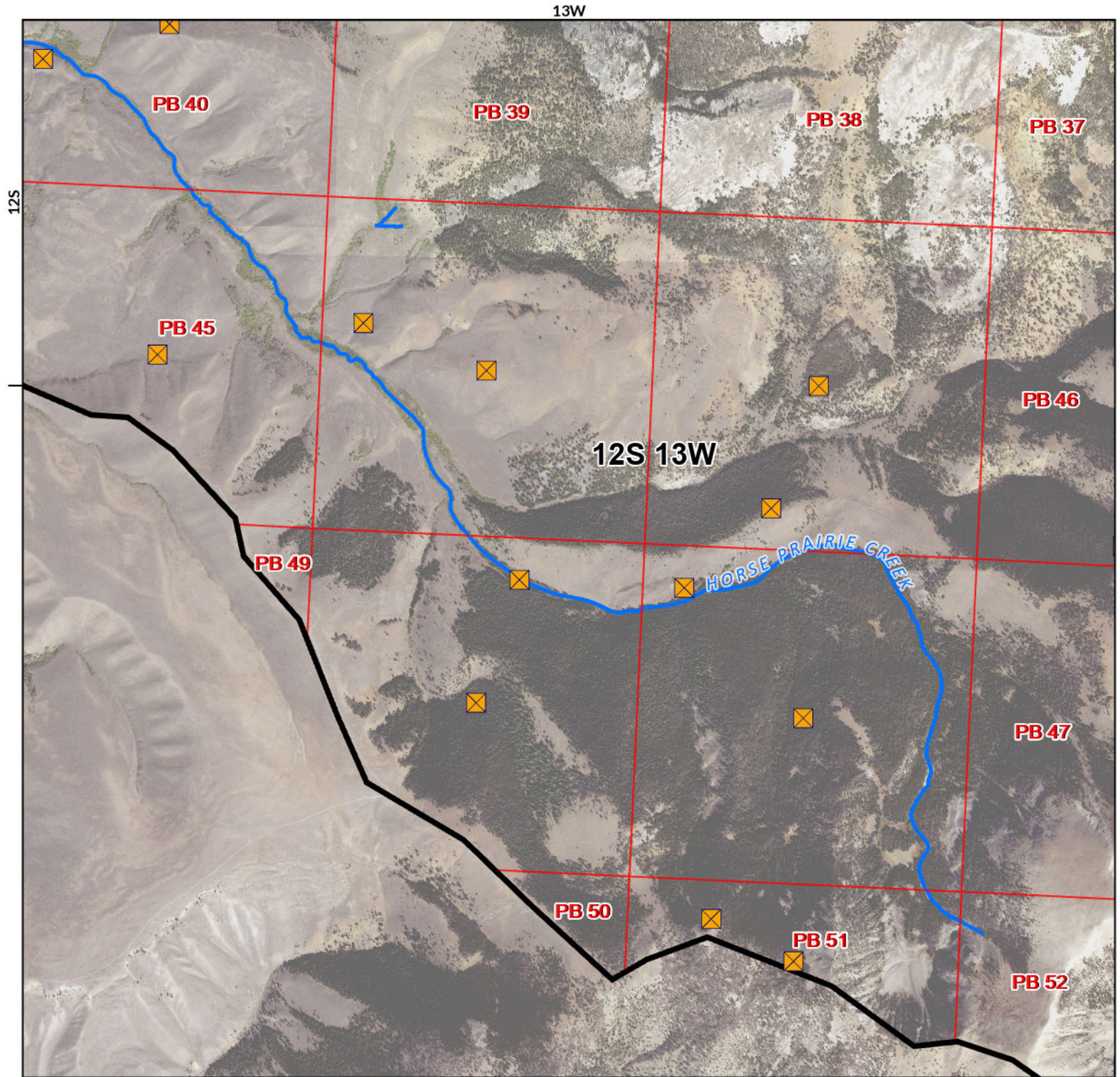


Horse Prairie Creek Diversion Sites

Red Rock River (Basin Name) - Basin 41A



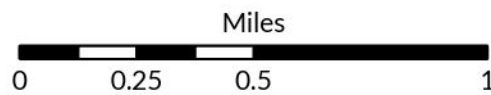
The Montana Department of
**Natural Resources
& Conservation**



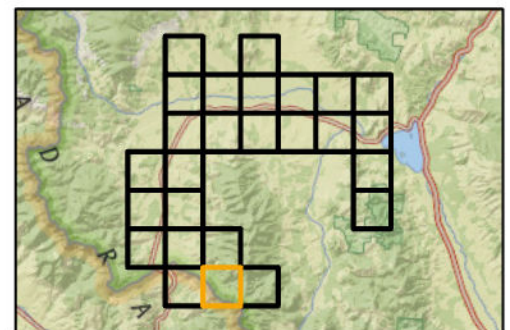
- ☒ Points of Diversion
- ~ Streams
- ~ Canal Ditch

Aerial Photos: 2021 NAIP

* The diversions shown on this map are based on available data.
The mapped diversions may not be correct.



1:26,000

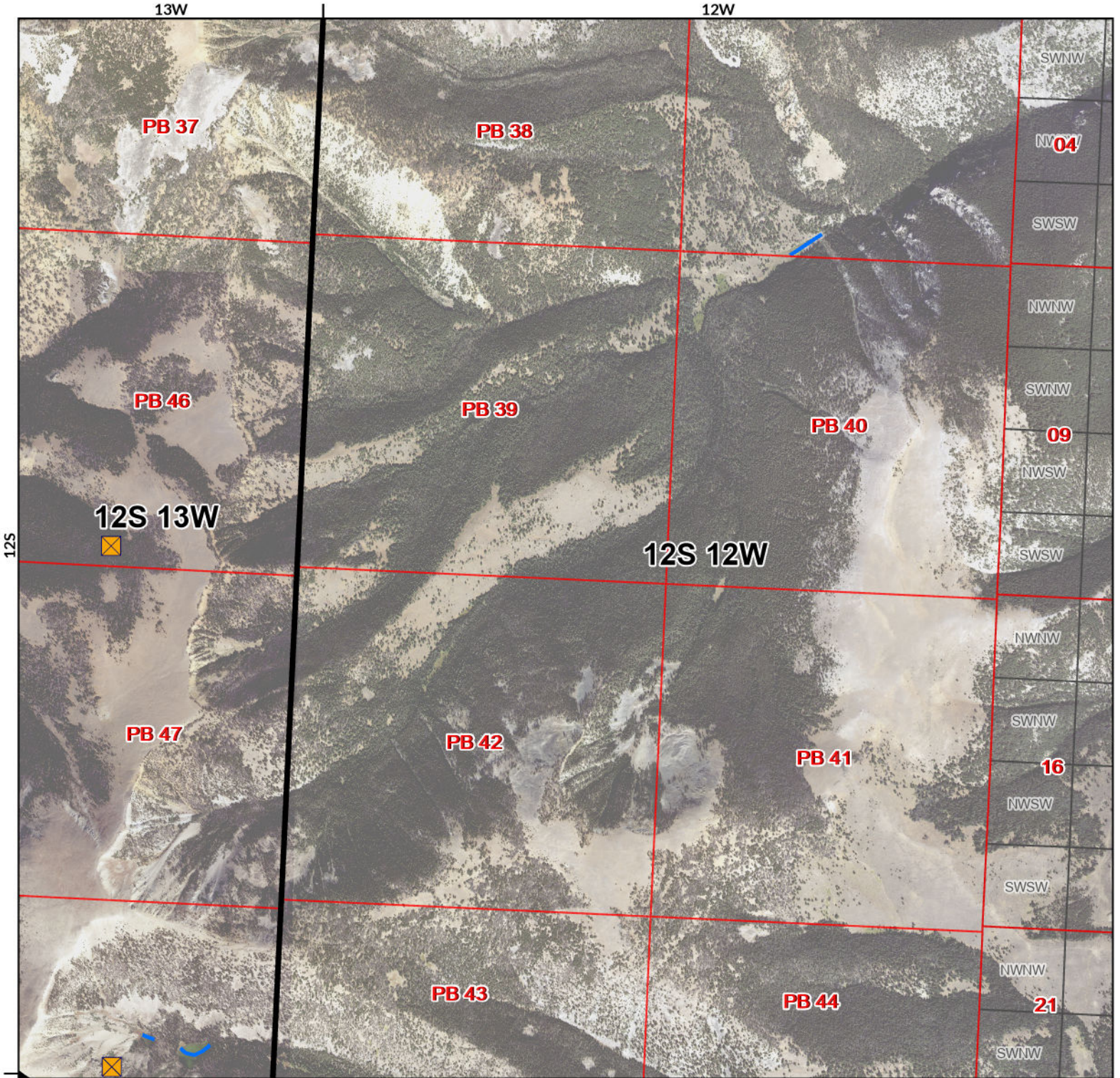


Horse Prairie Creek Diversion Sites

Red Rock River (Basin Name) - Basin 41A



The Montana Department of
**Natural Resources
& Conservation**




☒ Points of Diversion

~ Streams

~ Canal Ditch

Aerial Photos: 2021 NAIP

* The diversions shown on this map are based on available data.
The mapped diversions may not be correct.



1:26,000

