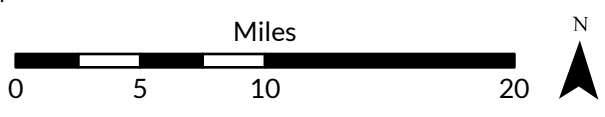
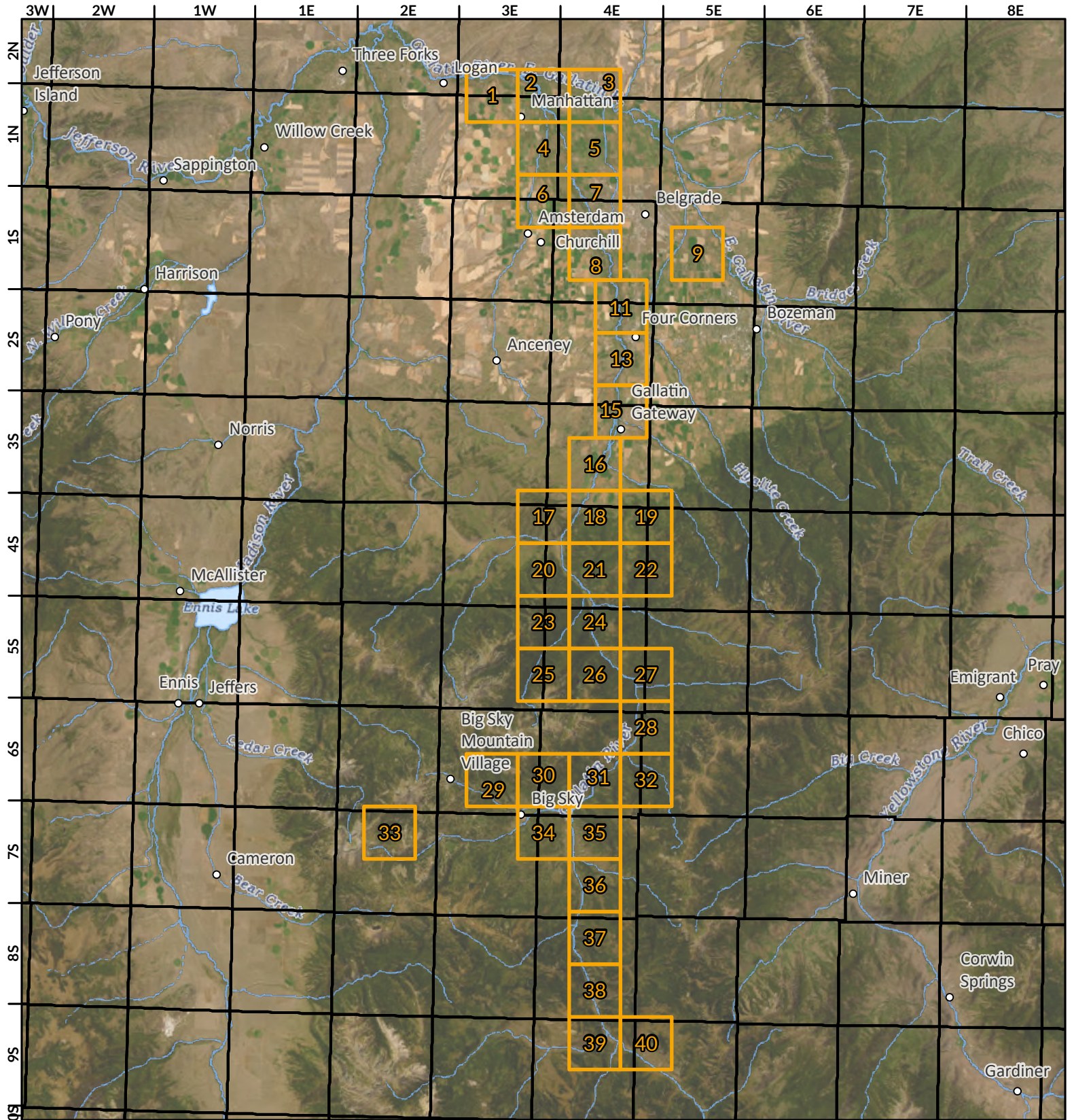


# West Gallatin River Diversion Sites

Gallatin Rive (Basin Name) - Basin 41H



The Montana Department of  
**Natural Resources  
& Conservation**



1:488,000

2026-05-27

- Page # Index
- Township
- Interstate
- Cities and Towns

Aerial Photos: 2021 NAIP

# West Gallatin River Diversion Sites




Gallatin River (Basin Name) - Basin 41H



The Montana Department of Natural Resources & Conservation

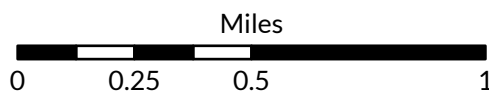
3E



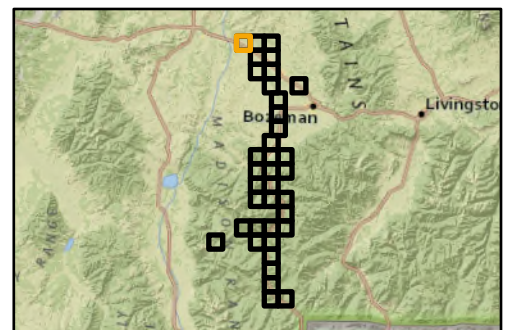
-  Points of Diversion
-  Streams
-  Canal Ditch

Aerial Photos: 2021 NAIP

\* The diversions shown on this map are based on available data. The mapped diversions may not be correct.



1:26,000

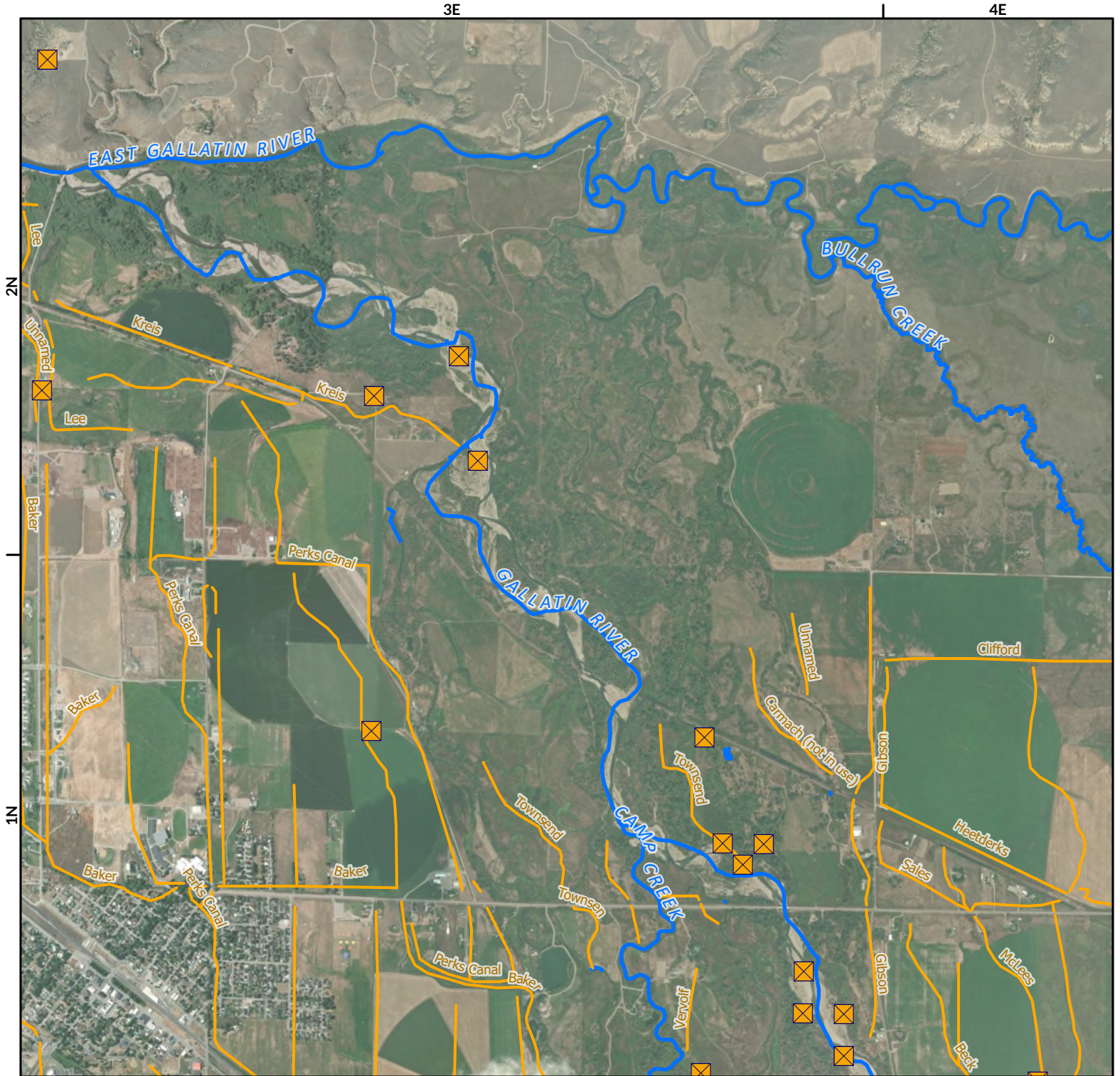


# West Gallatin River Diversion Sites

Gallatin River (Basin Name) - Basin 41H



The Montana Department of  
**Natural Resources  
& Conservation**



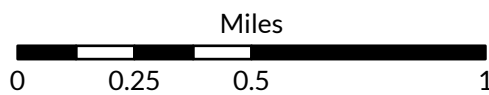
☒ Points of Diversion

~ Streams

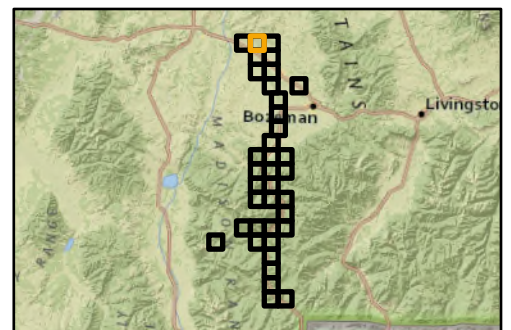
~ Canal Ditch

Aerial Photos: 2021 NAIP

\* The diversions shown on this map are based on available data.  
The mapped diversions may not be correct.



1:26,000



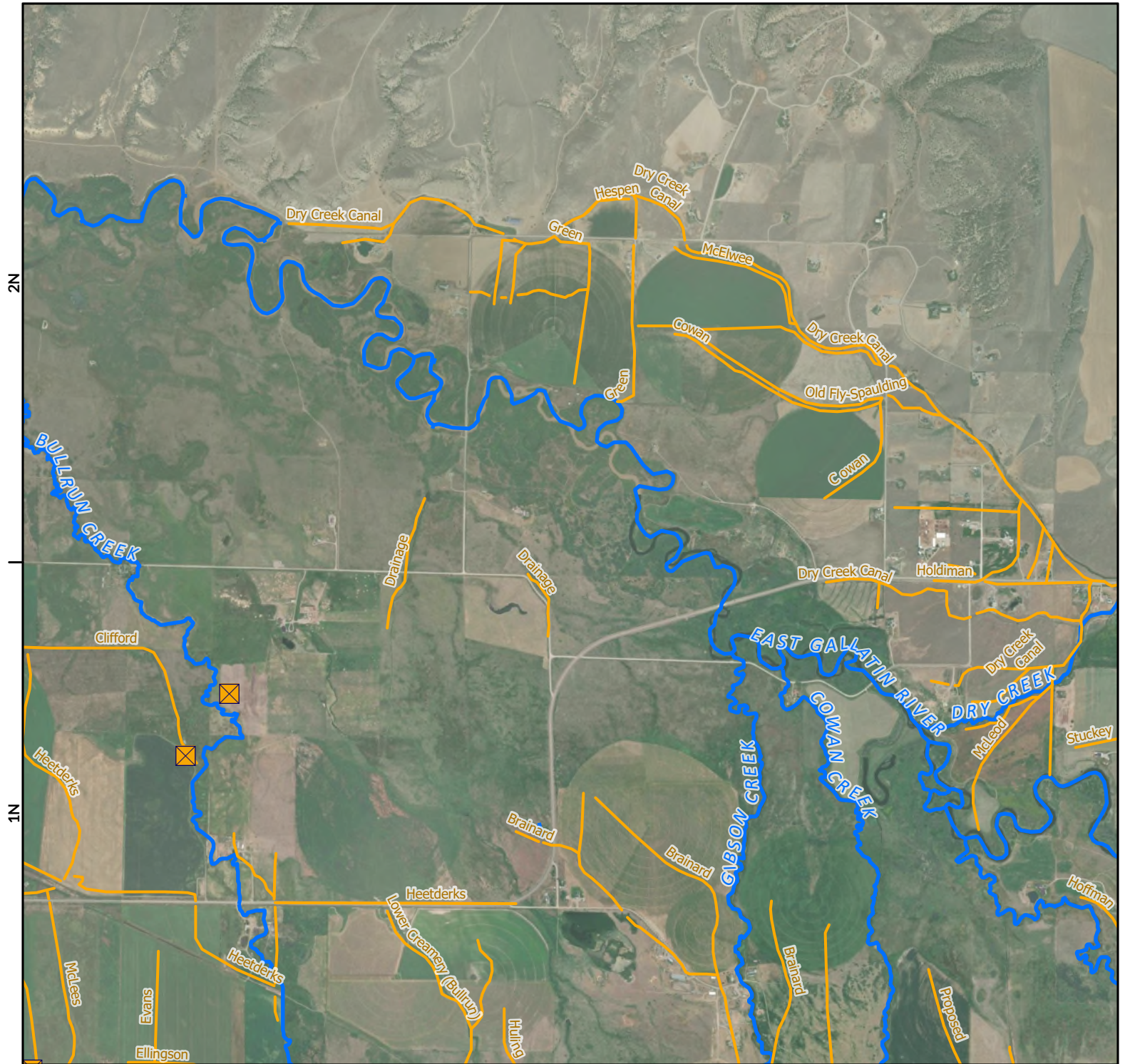
# West Gallatin River Diversion Sites

Gallatin Rive (Basin Name) - Basin 41H



The Montana Department of Natural Resources & Conservation

4E



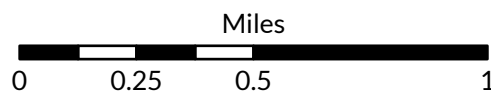
☒ Points of Diversion

~ Streams

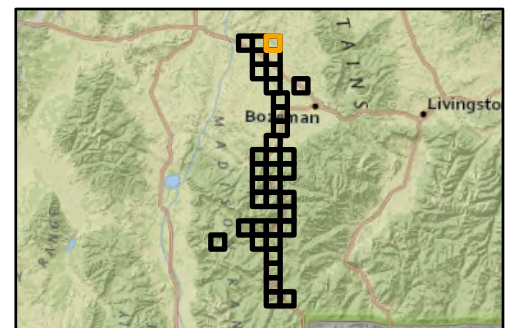
~ Canal Ditch

Aerial Photos: 2021 NAIP

\* The diversions shown on this map are based on available data. The mapped diversions may not be correct.



1:26,000



# West Gallatin River Diversion Sites

Gallatin Rive (Basin Name) - Basin 41H



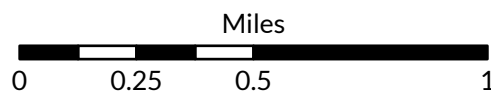
The Montana Department of Natural Resources & Conservation



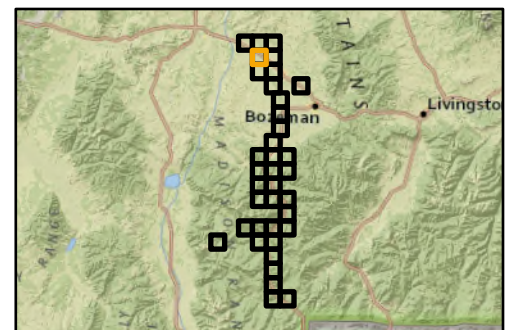
- Points of Diversion
- Streams
- Canal Ditch

Aerial Photos: 2021 NAIP

\* The diversions shown on this map are based on available data. The mapped diversions may not be correct.



1:26,000



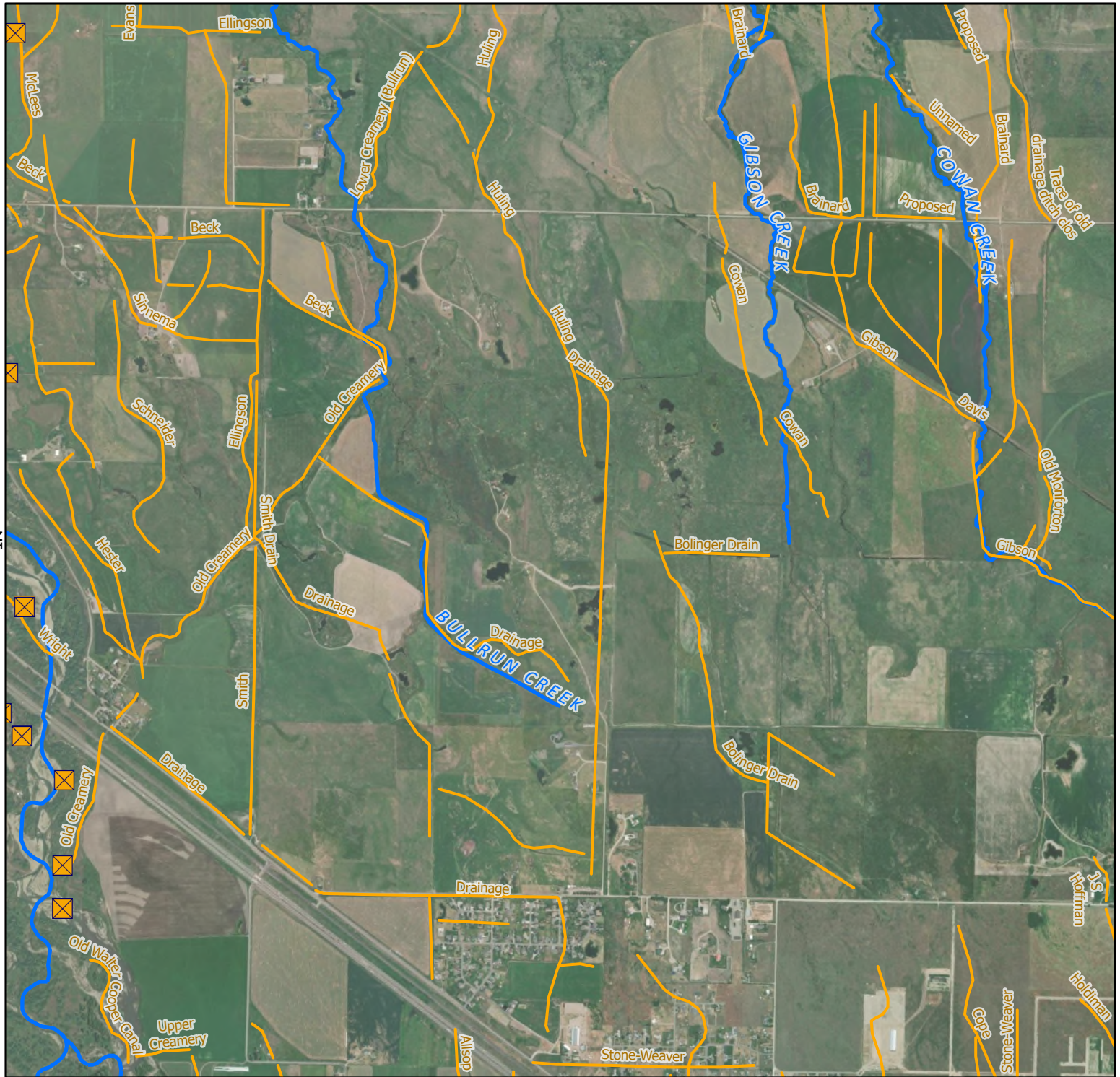
# West Gallatin River Diversion Sites

Gallatin Rive (Basin Name) - Basin 41H



The Montana Department of Natural Resources & Conservation

4E



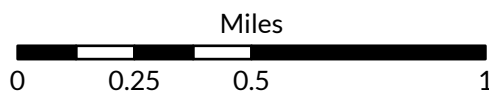
Orange square with X: Points of Diversion

Blue line: Streams

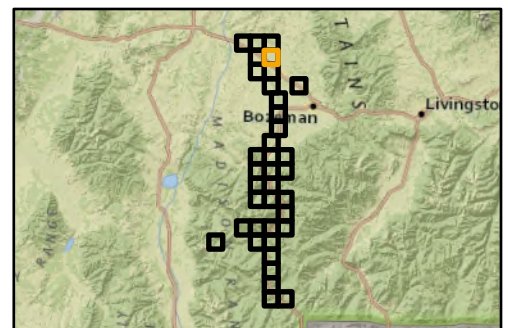
Yellow line: Canal Ditch

Aerial Photos: 2021 NAIP

\* The diversions shown on this map are based on available data. The mapped diversions may not be correct.



1:26,000

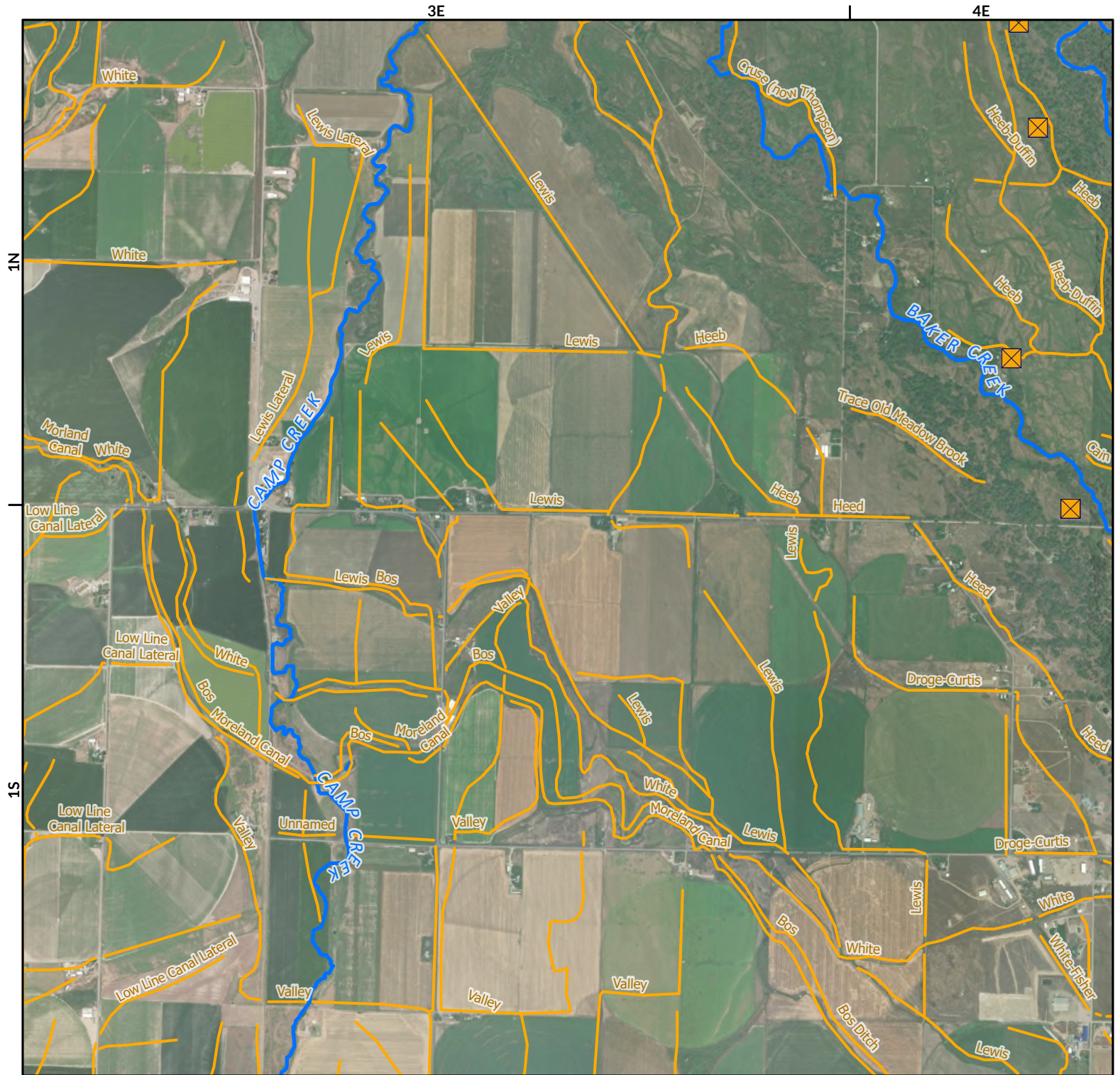


# West Gallatin River Diversion Sites

Gallatin Rive (Basin Name) - Basin 41H



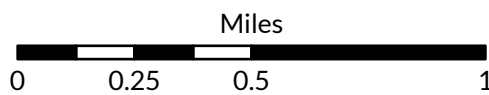
The Montana Department of  
Natural Resources  
& Conservation



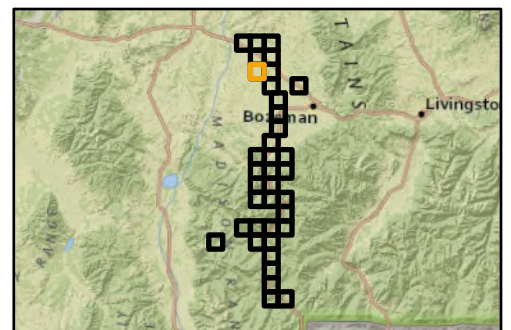
- Points of Diversion
- Streams
- Canal Ditch

Aerial Photos: 2021 NAIP

\* The diversions shown on this map are based on available data.  
The mapped diversions may not be correct.



1:26,000

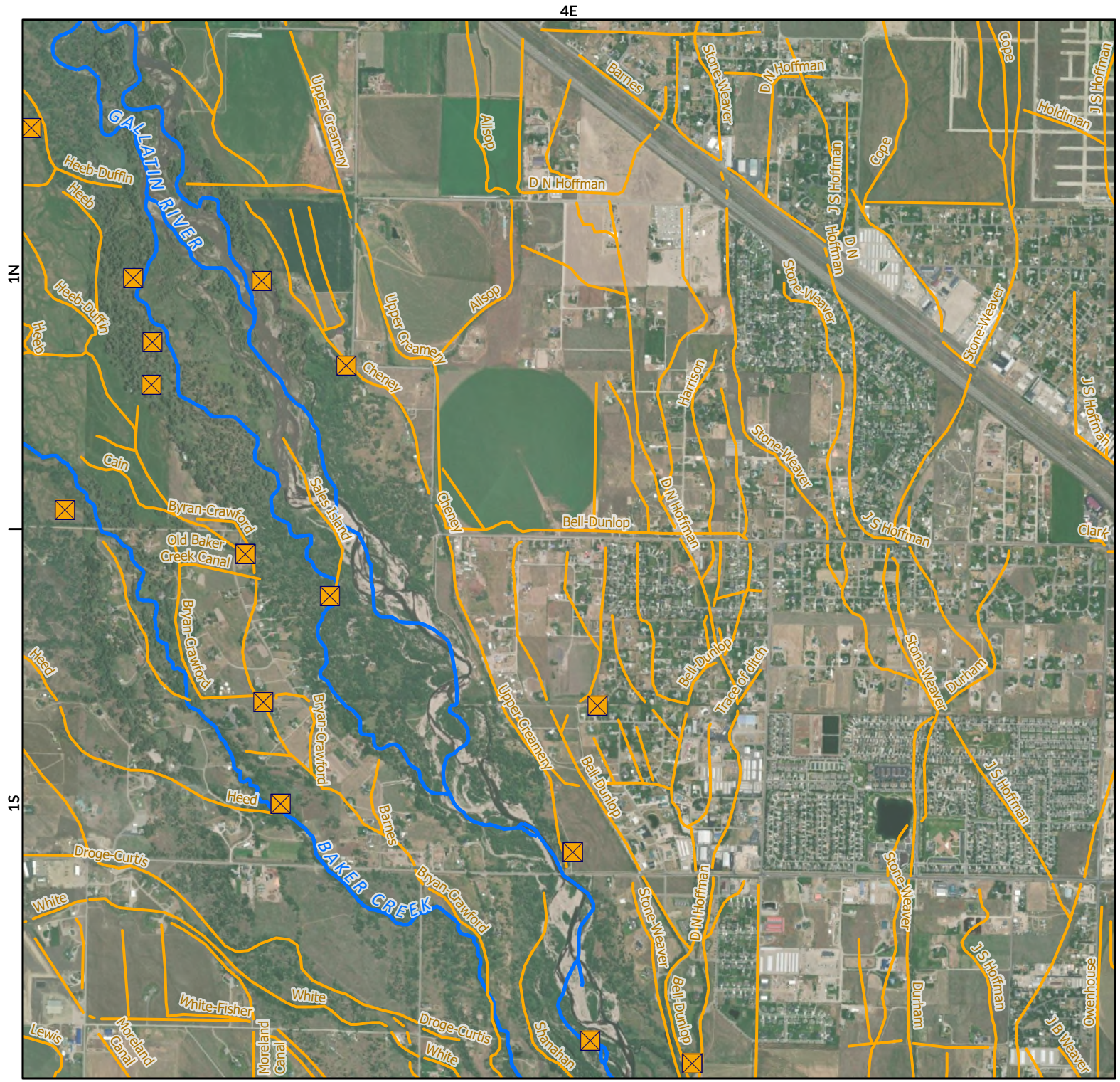


# West Gallatin River Diversion Sites

Gallatin Rive (Basin Name) - Basin 41H



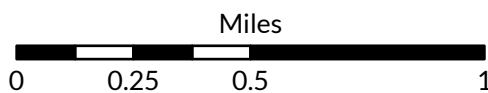
The Montana Department of Natural Resources & Conservation



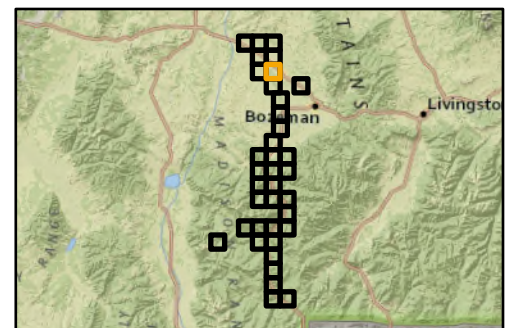
- Points of Diversion
- Streams
- Canal Ditch

Aerial Photos: 2021 NAIP

\* The diversions shown on this map are based on available data. The mapped diversions may not be correct.



1:26,000

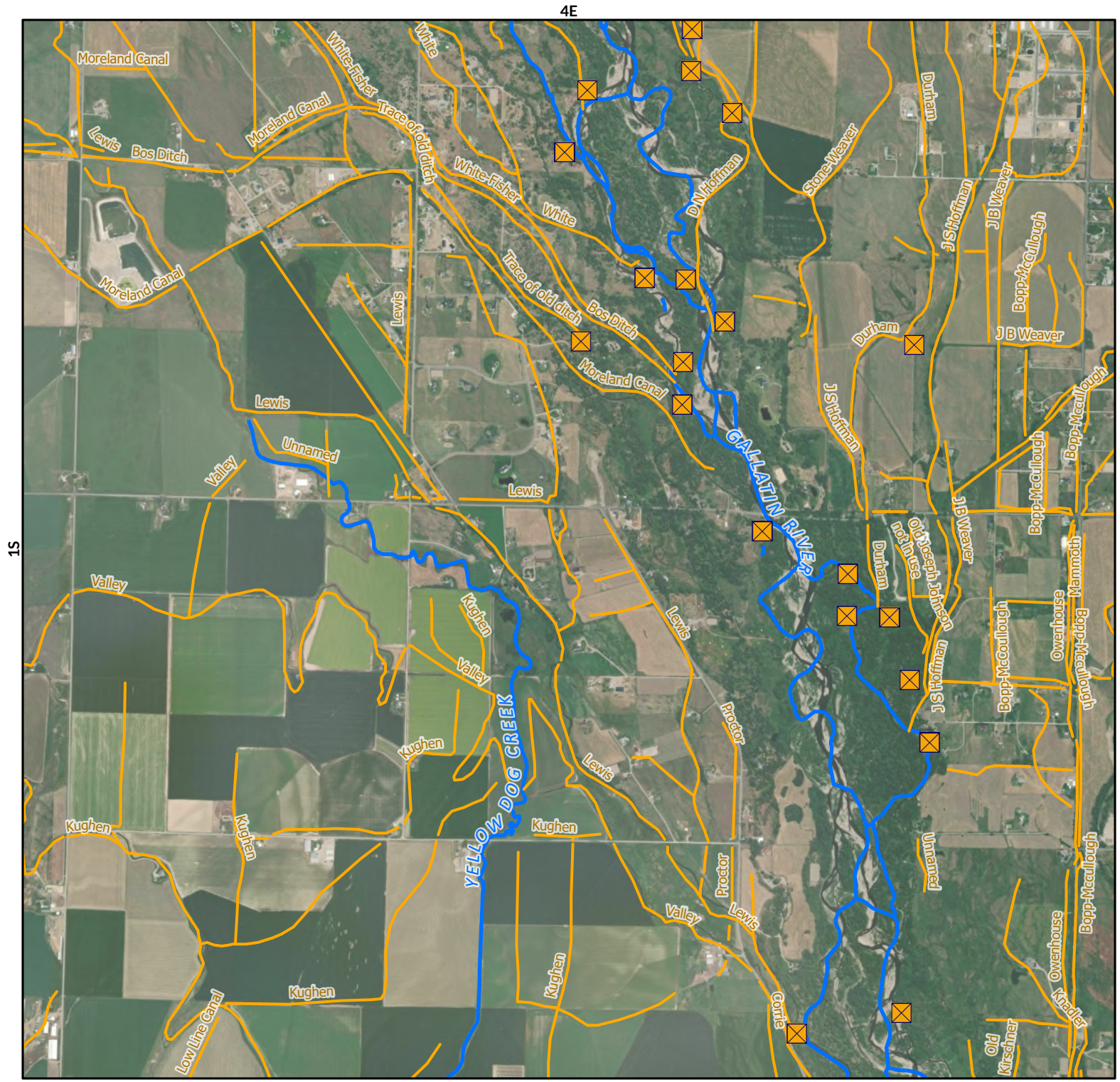


# West Gallatin River Diversion Sites

Gallatin Rive (Basin Name) - Basin 41H



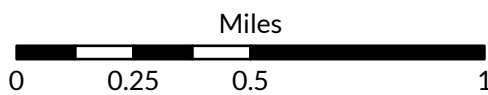
The Montana Department of Natural Resources & Conservation



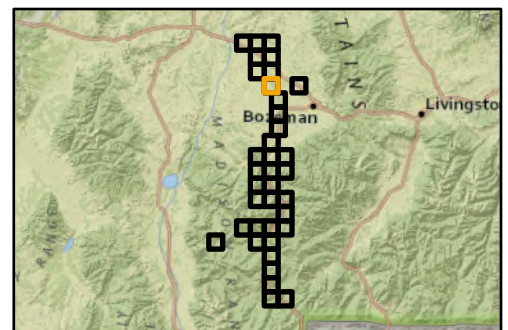
- Points of Diversion
- Streams
- Canal Ditch

Aerial Photos: 2021 NAIP

\* The diversions shown on this map are based on available data. The mapped diversions may not be correct.



1:26,000

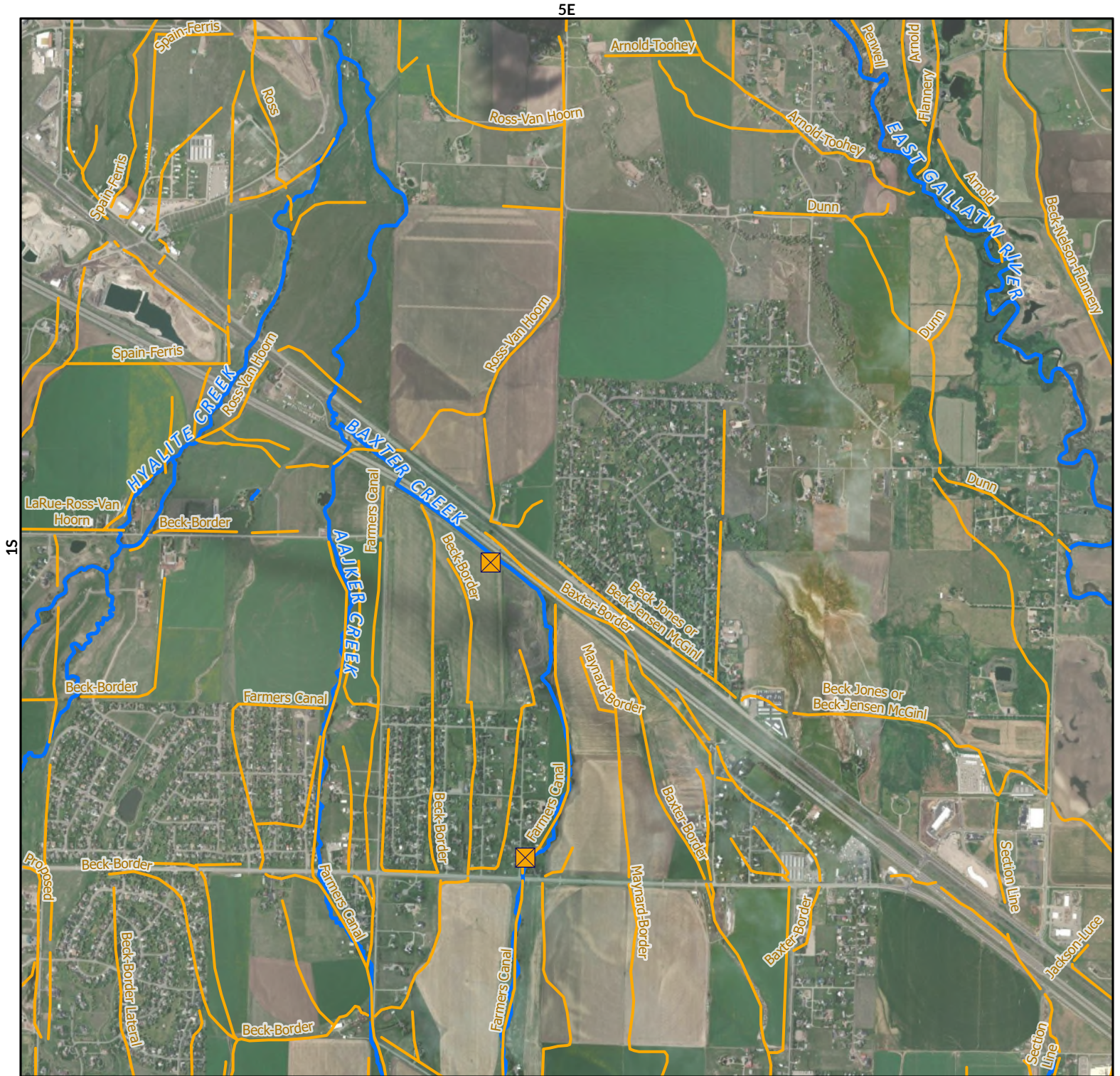


# West Gallatin River Diversion Sites

Gallatin Rive (Basin Name) - Basin 41H



The Montana Department of Natural Resources & Conservation



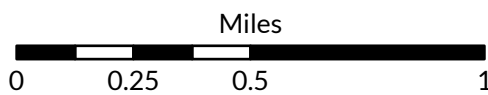
✕ Points of Diversion

~ Streams

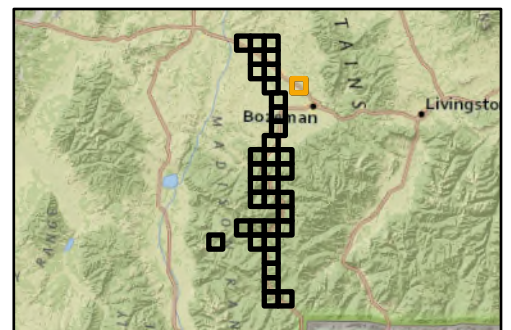
~ Canal Ditch

Aerial Photos: 2021 NAIP

\* The diversions shown on this map are based on available data. The mapped diversions may not be correct.



1:26,000

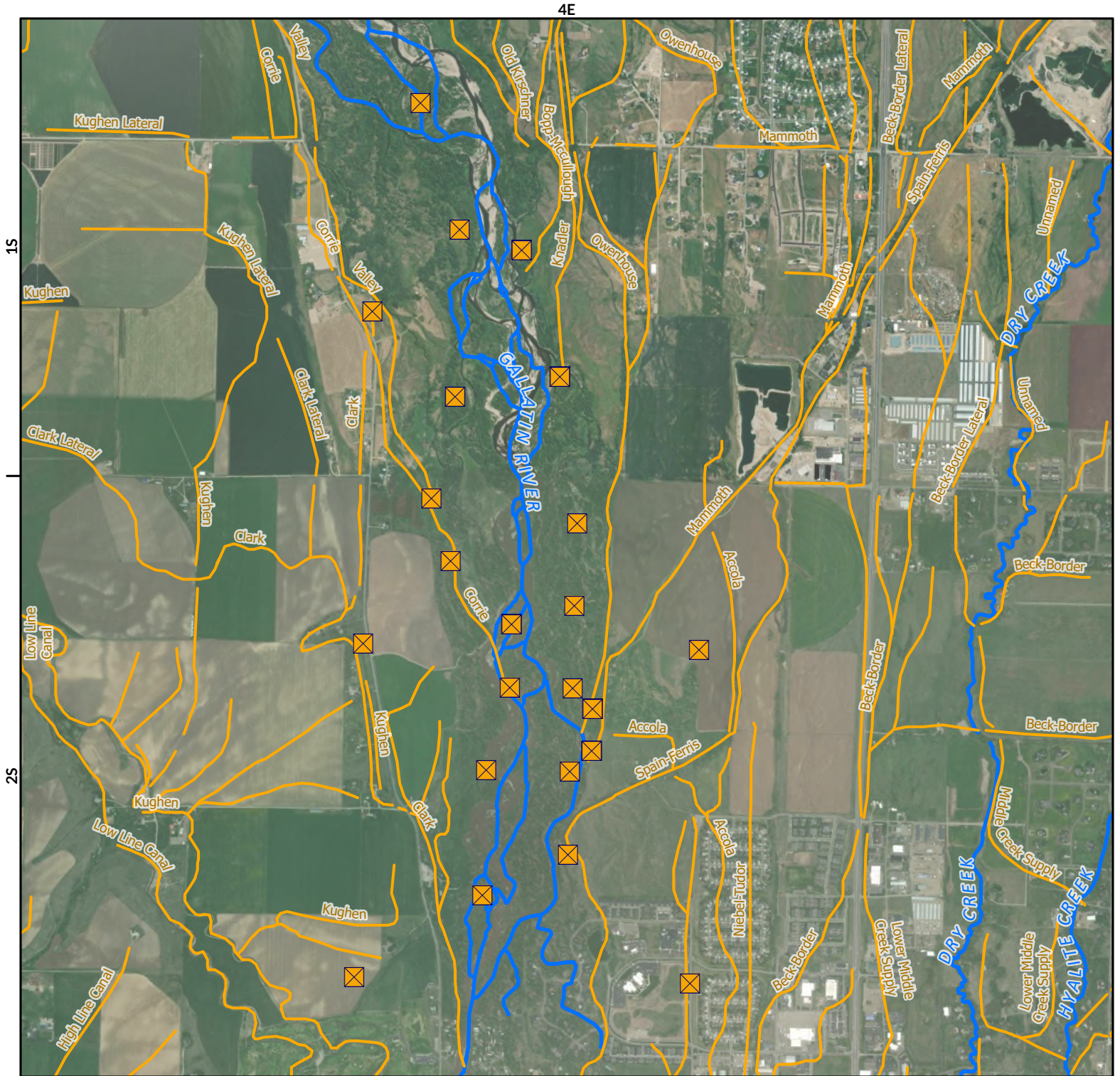


# West Gallatin River Diversion Sites

Gallatin Rive (Basin Name) - Basin 41H



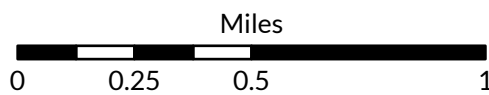
The Montana Department of Natural Resources & Conservation



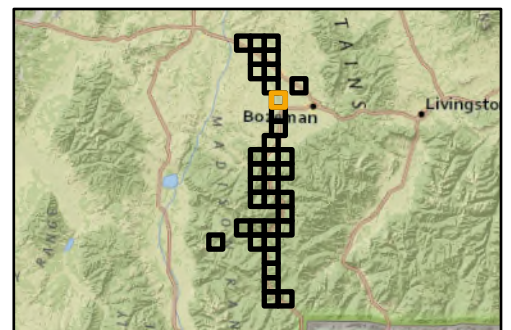
- Points of Diversion
- Streams
- Canal Ditch

Aerial Photos: 2021 NAIP

\* The diversions shown on this map are based on available data. The mapped diversions may not be correct.



1:26,000



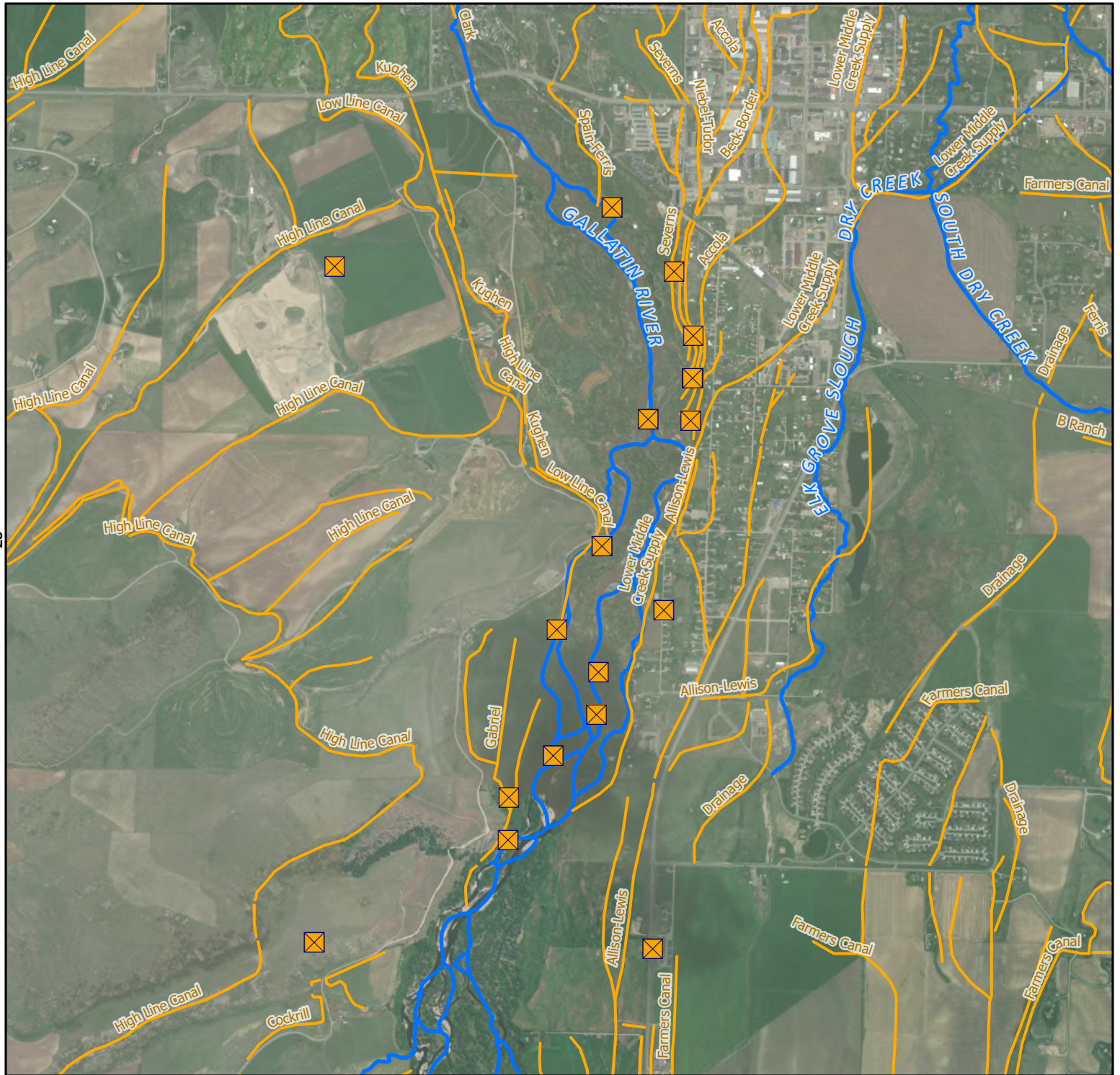
# West Gallatin River Diversion Sites

Gallatin Rive (Basin Name) - Basin 41H



The Montana Department of Natural Resources & Conservation

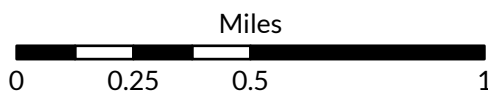
4E



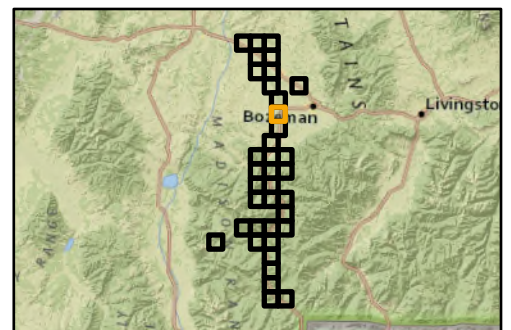
✕ Points of Diversion

~ Streams

~ Canal Ditch



1:26,000



Aerial Photos: 2021 NAIP

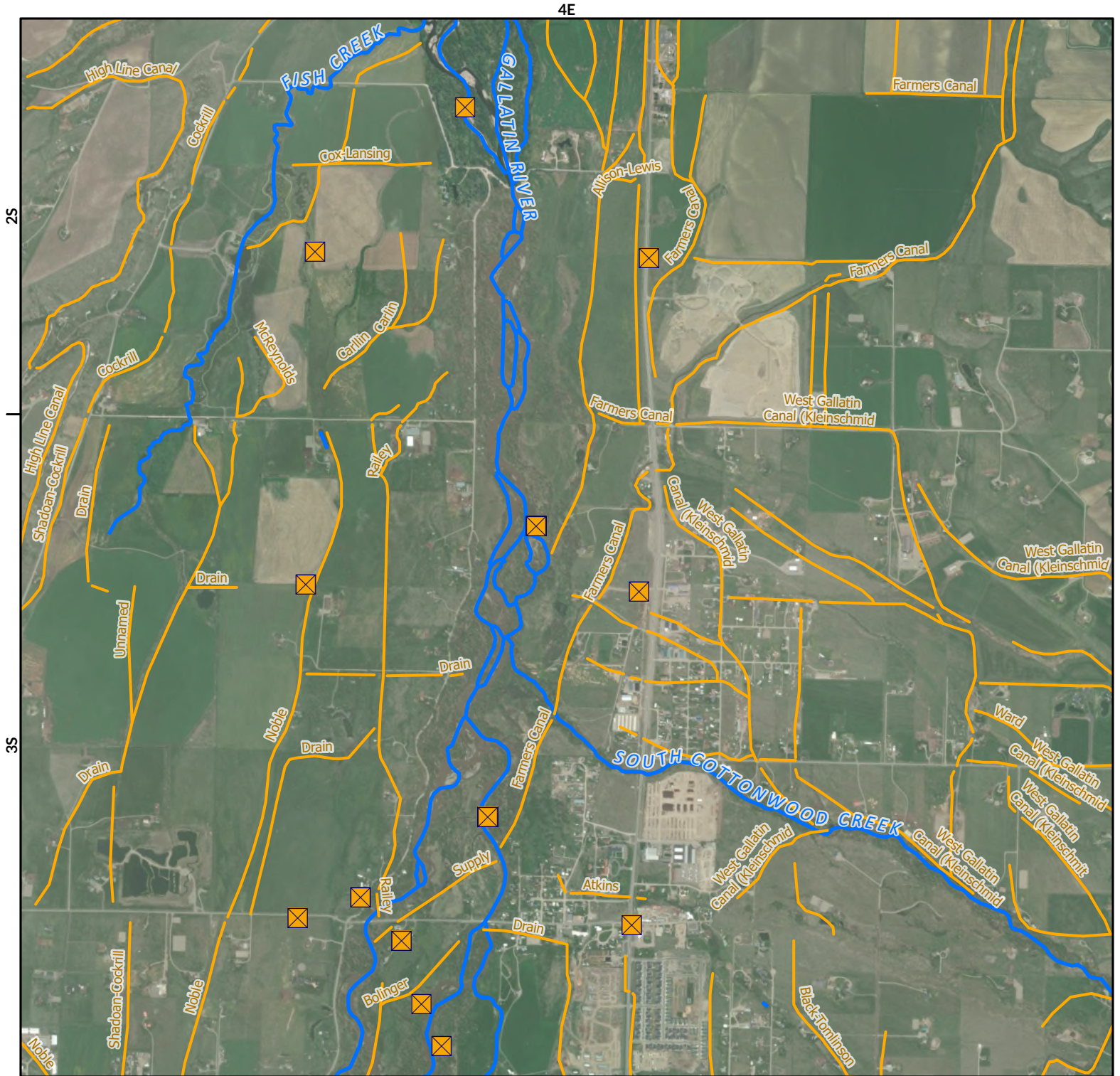
\* The diversions shown on this map are based on available data. The mapped diversions may not be correct.

# West Gallatin River Diversion Sites

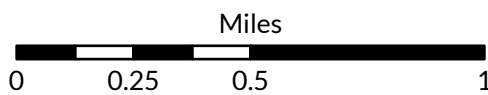
Gallatin Rive (Basin Name) - Basin 41H



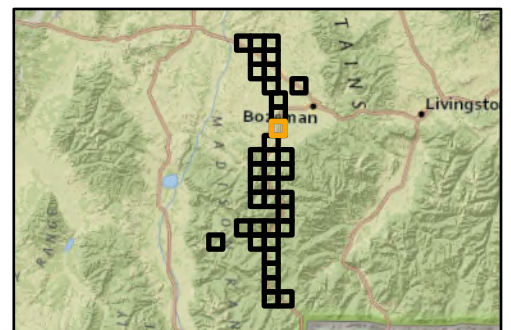
The Montana Department of Natural Resources & Conservation



- Points of Diversion
- Streams
- Canal Ditch



1:26,000



Aerial Photos: 2021 NAIP

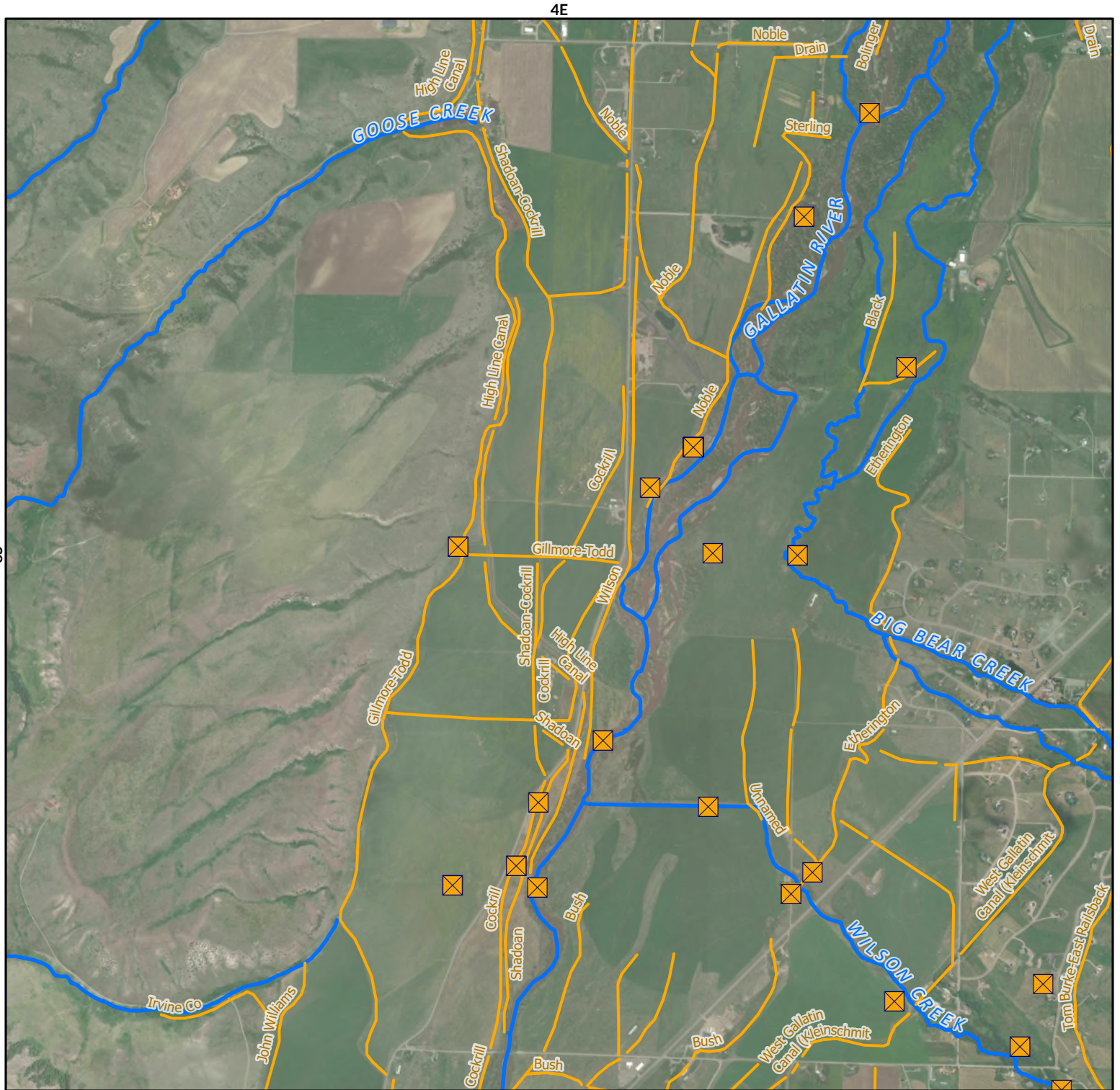
\* The diversions shown on this map are based on available data. The mapped diversions may not be correct.

# West Gallatin River Diversion Sites

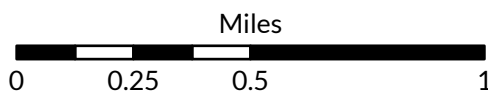
Gallatin Rive (Basin Name) - Basin 41H



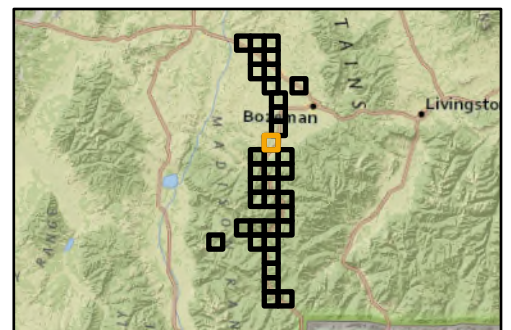
The Montana Department of Natural Resources & Conservation



- Points of Diversion
- Streams
- Canal Ditch



1:26,000



Aerial Photos: 2021 NAIP

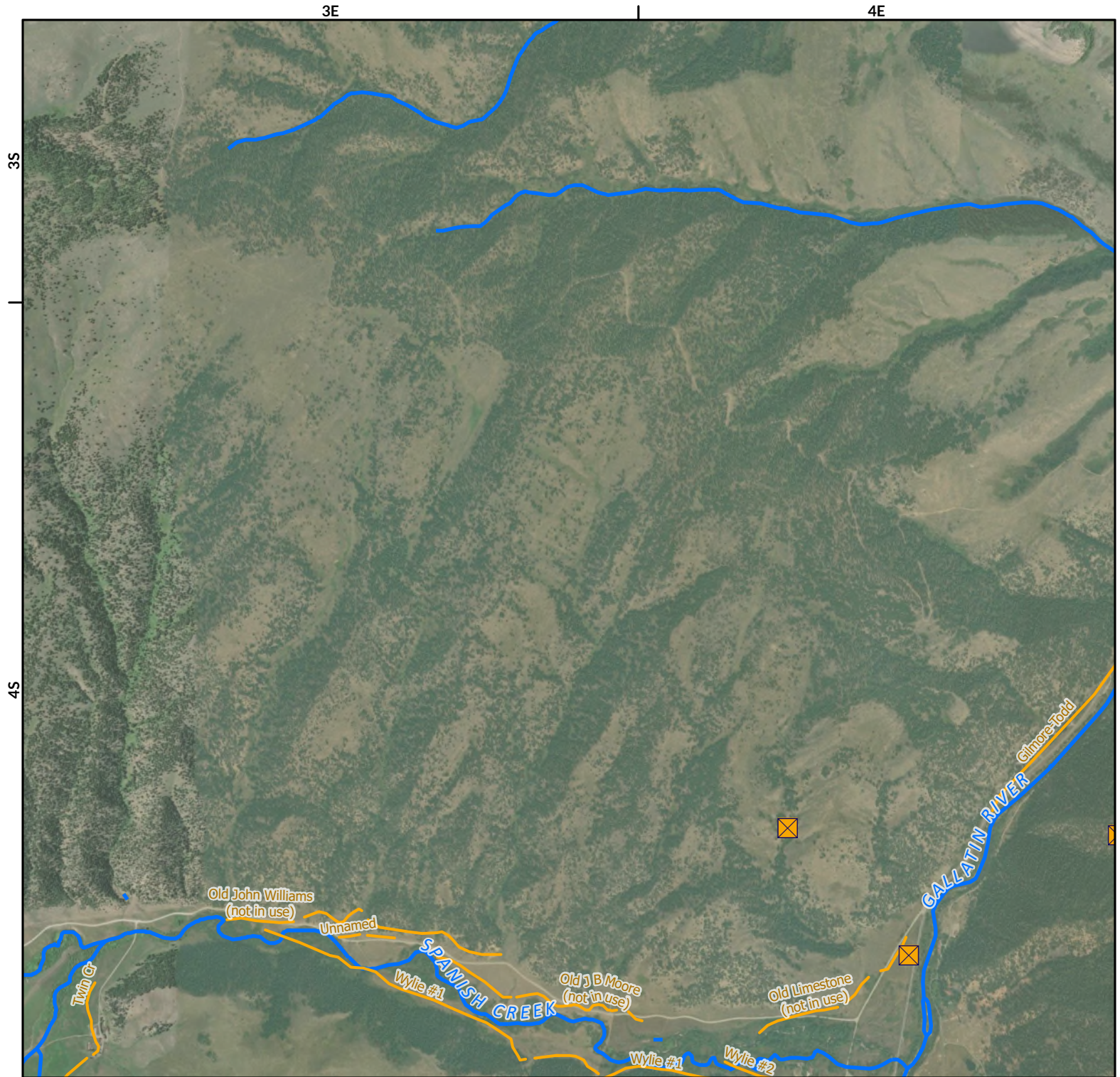
\* The diversions shown on this map are based on available data. The mapped diversions may not be correct.

# West Gallatin River Diversion Sites

Gallatin River (Basin Name) - Basin 41H



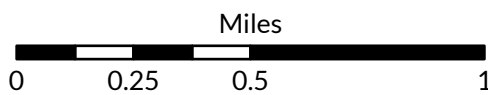
The Montana Department of  
**Natural Resources  
& Conservation**



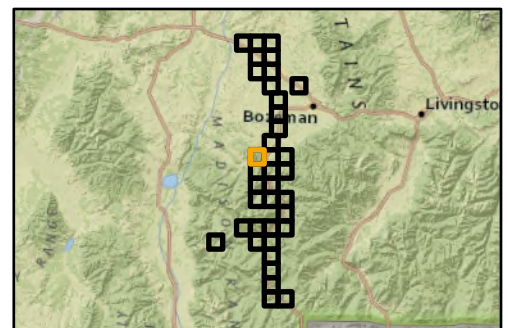
☒ Points of Diversion

~ Streams

~ Canal Ditch



1:26,000



Aerial Photos: 2021 NAIP

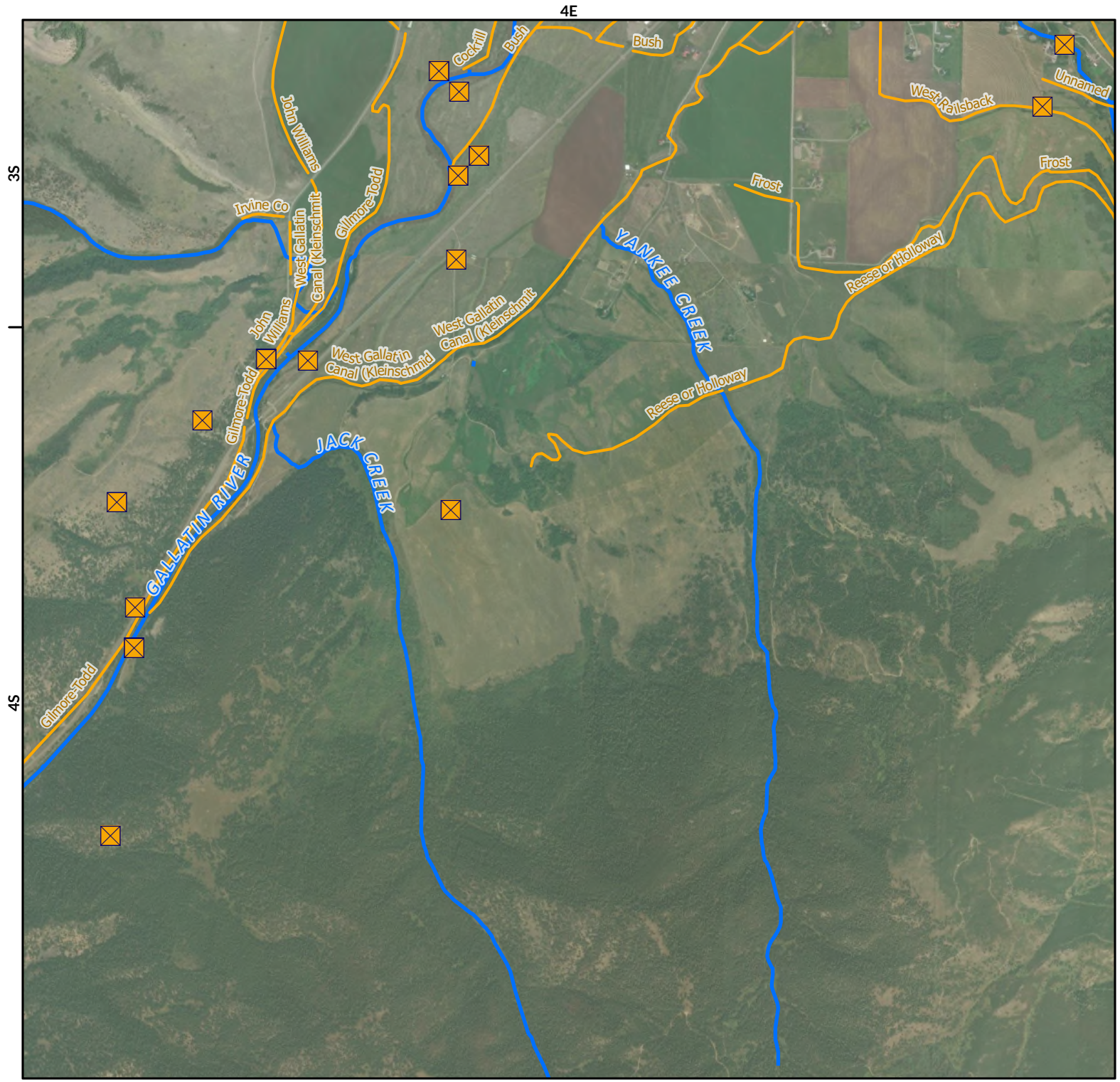
\* The diversions shown on this map are based on available data.  
The mapped diversions may not be correct.

# West Gallatin River Diversion Sites


Gallatin Rive (Basin Name) - Basin 41H



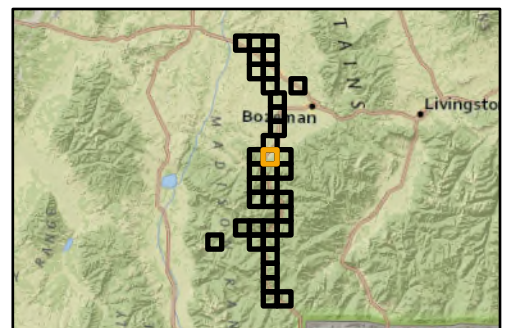
The Montana Department of  
**Natural Resources  
& Conservation**



- ☒ Points of Diversion
- ~ Streams
- ~ Canal Ditch



1:26,000



Aerial Photos: 2021 NAIP

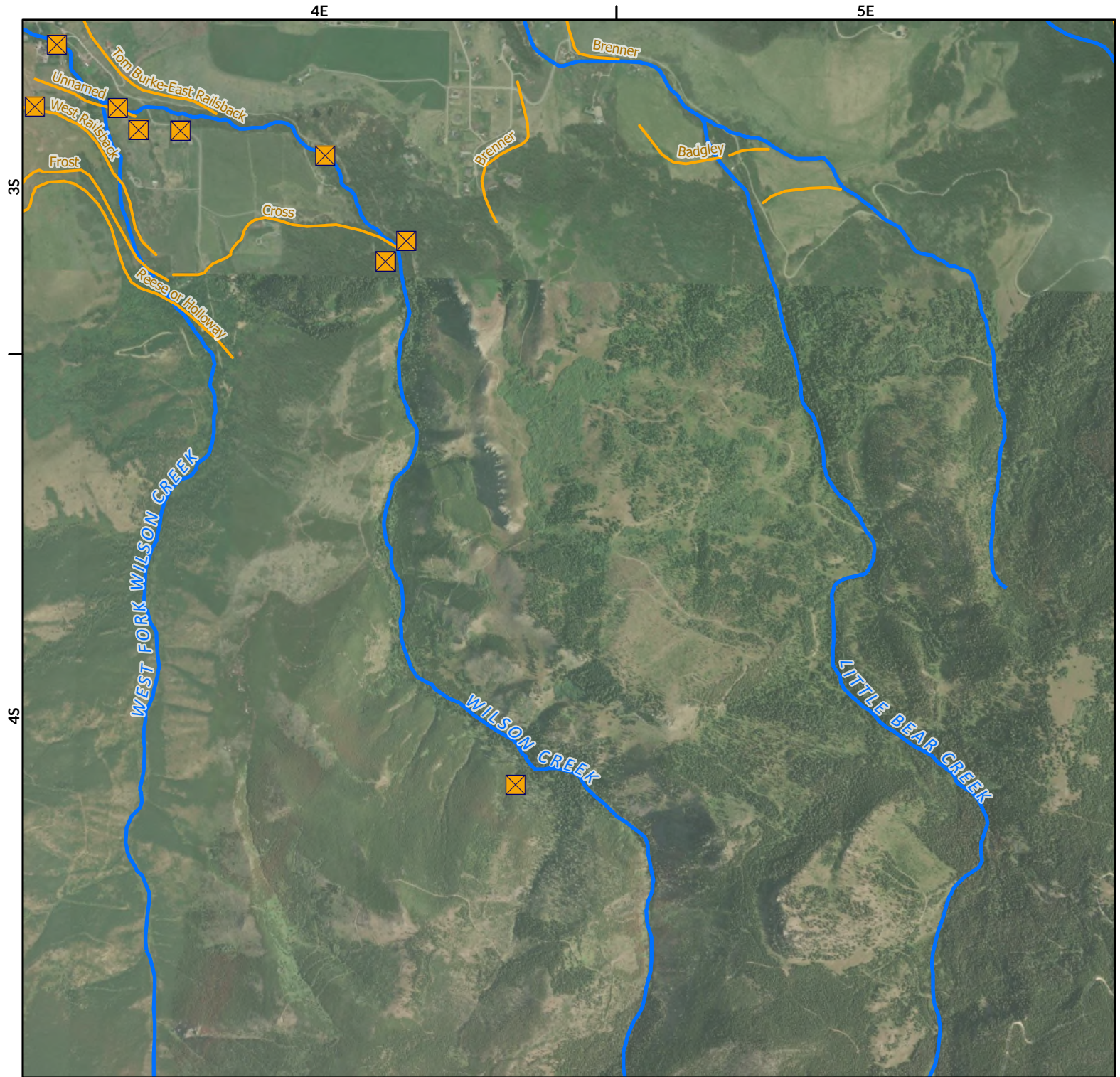
\* The diversions shown on this map are based on available data.  
The mapped diversions may not be correct.

# West Gallatin River Diversion Sites

Gallatin River (Basin Name) - Basin 41H



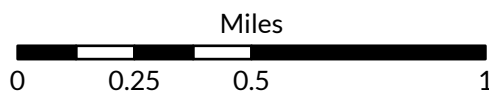
The Montana Department of  
**Natural Resources  
& Conservation**



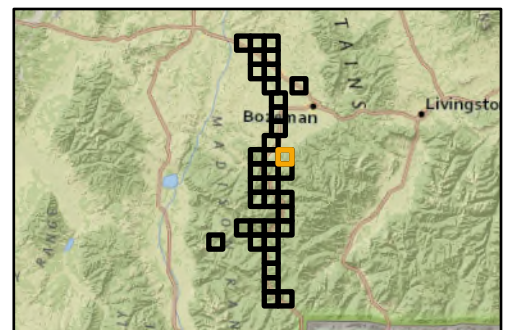
- Orange square with 'X' symbol: Points of Diversion
- Blue wavy line: Streams
- Orange wavy line: Canal Ditch

Aerial Photos: 2021 NAIP

\* The diversions shown on this map are based on available data. The mapped diversions may not be correct.



1:26,000

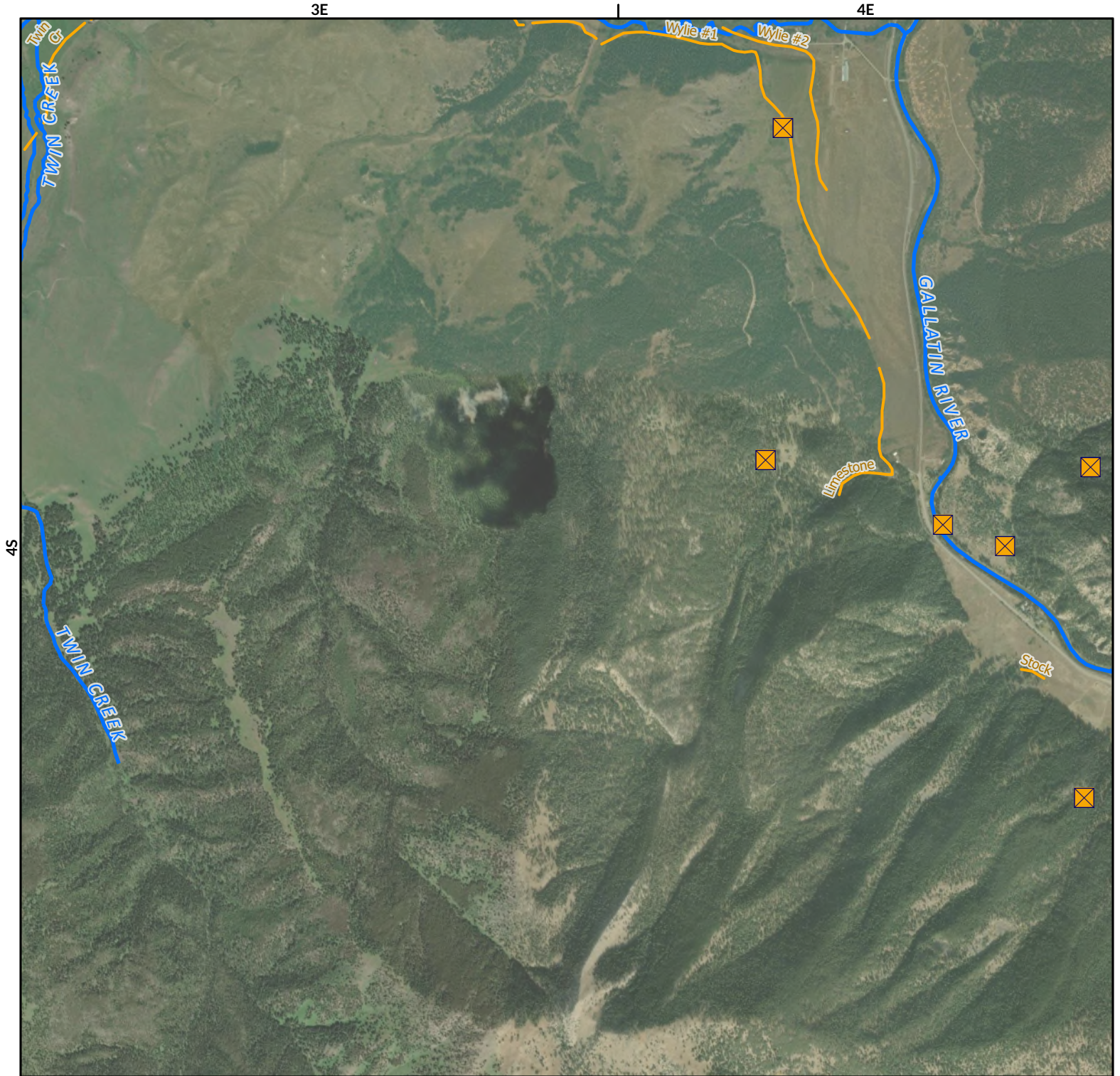


# West Gallatin River Diversion Sites

Gallatin River (Basin Name) - Basin 41H



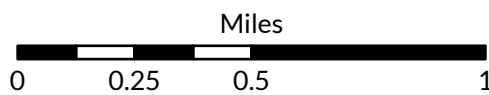
The Montana Department of  
**Natural Resources  
& Conservation**



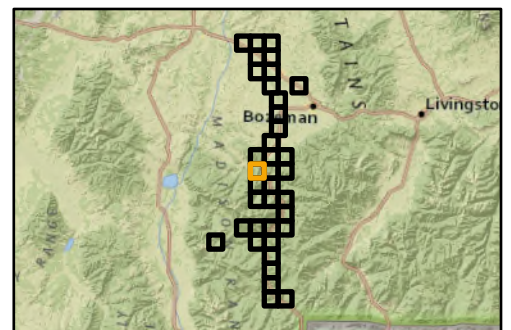
- ☒ Points of Diversion
- ~ Streams
- ~ Canal Ditch

Aerial Photos: 2021 NAIP

\* The diversions shown on this map are based on available data.  
The mapped diversions may not be correct.



1:26,000

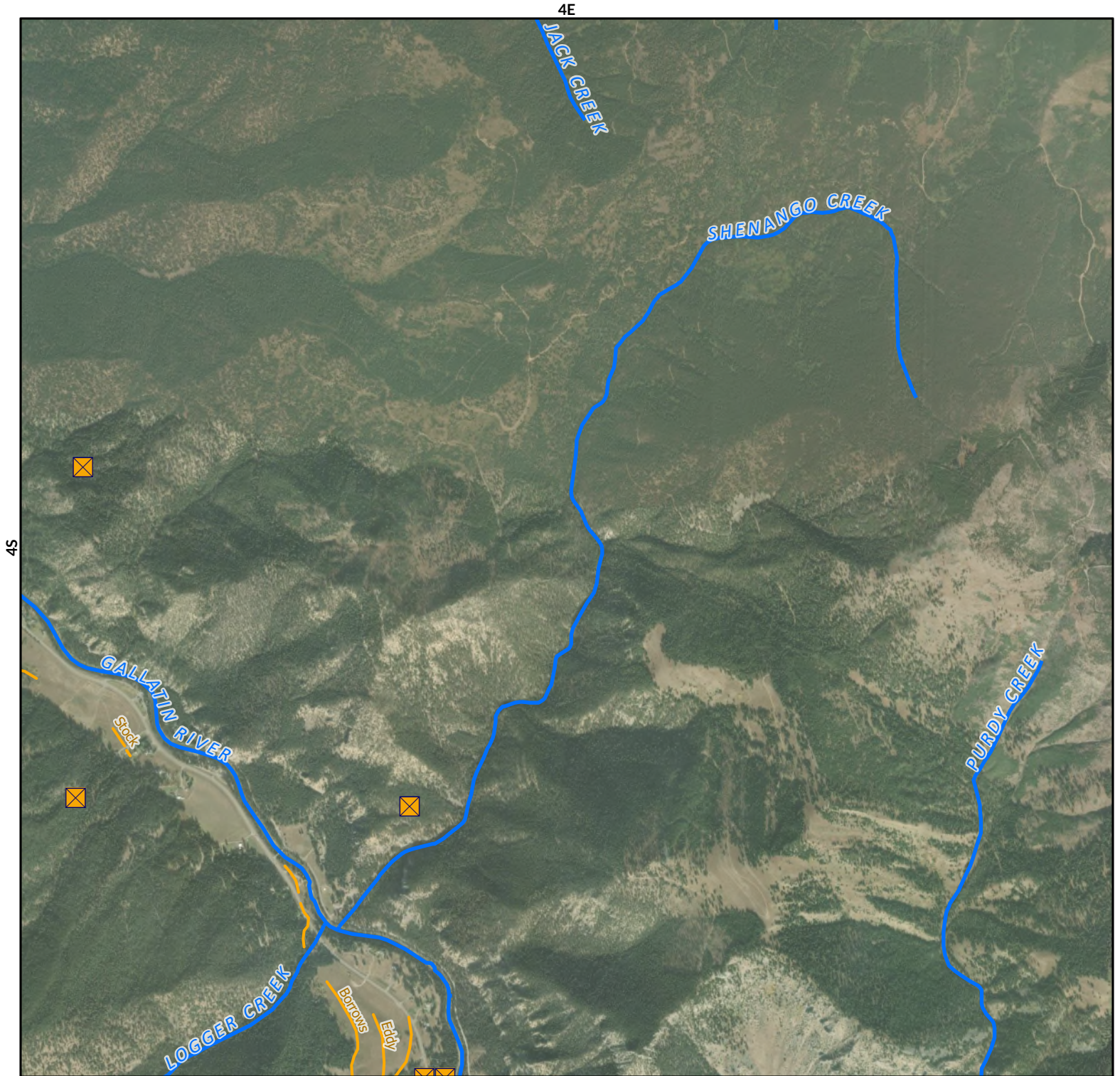


# West Gallatin River Diversion Sites

Gallatin River (Basin Name) - Basin 41H



The Montana Department of  
**Natural Resources  
& Conservation**



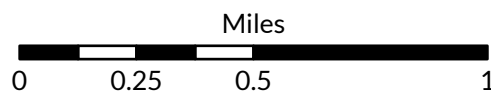
☒ Points of Diversion

~ Streams

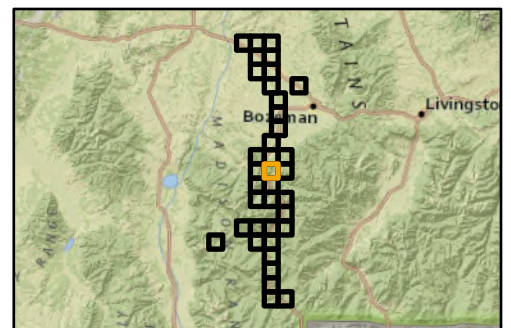
~ Canal Ditch

Aerial Photos: 2021 NAIP

\* The diversions shown on this map are based on available data.  
The mapped diversions may not be correct.



1:26,000

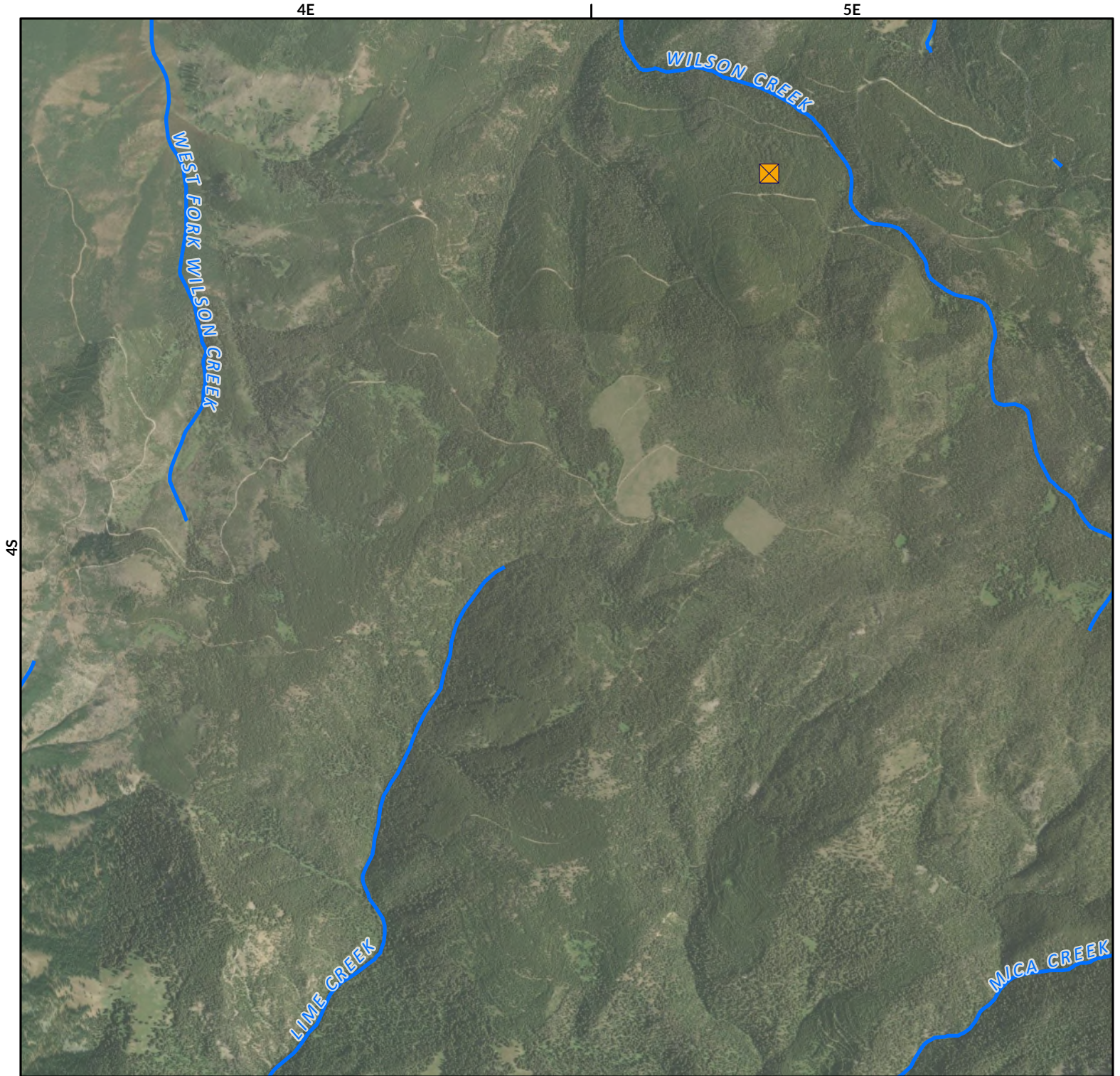


# West Gallatin River Diversion Sites

Gallatin Rive (Basin Name) - Basin 41H



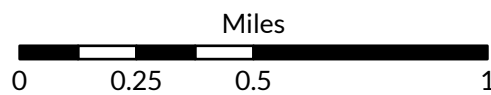
The Montana Department of  
**Natural Resources  
& Conservation**



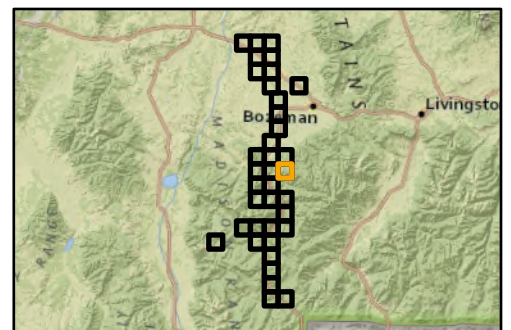
- Points of Diversion
- Streams
- Canal Ditch

Aerial Photos: 2021 NAIP

\* The diversions shown on this map are based on available data.  
The mapped diversions may not be correct.



1:26,000

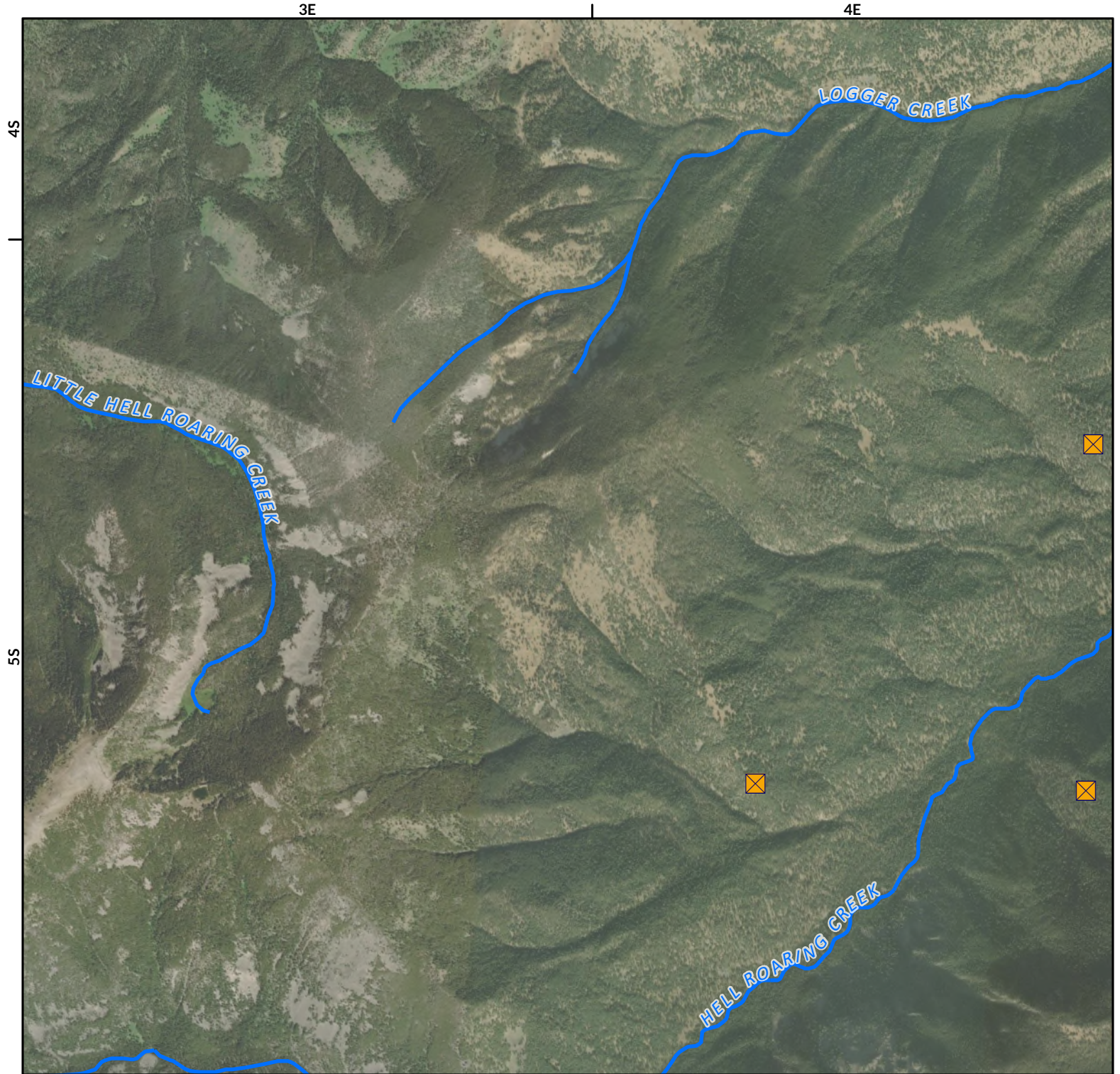


# West Gallatin River Diversion Sites

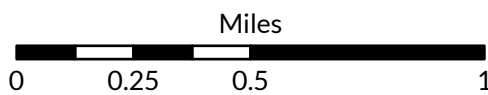
Gallatin River (Basin Name) - Basin 41H



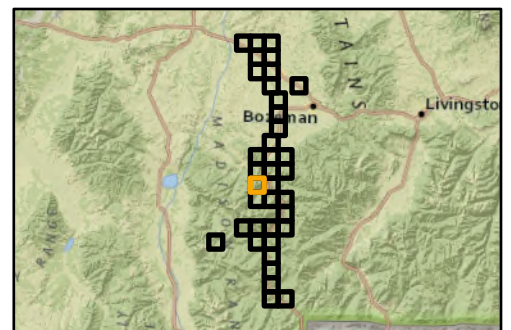
The Montana Department of  
**Natural Resources  
& Conservation**



- ☒ Points of Diversion
- ~ Streams
- ~ Canal Ditch



1:26,000



Aerial Photos: 2021 NAIP

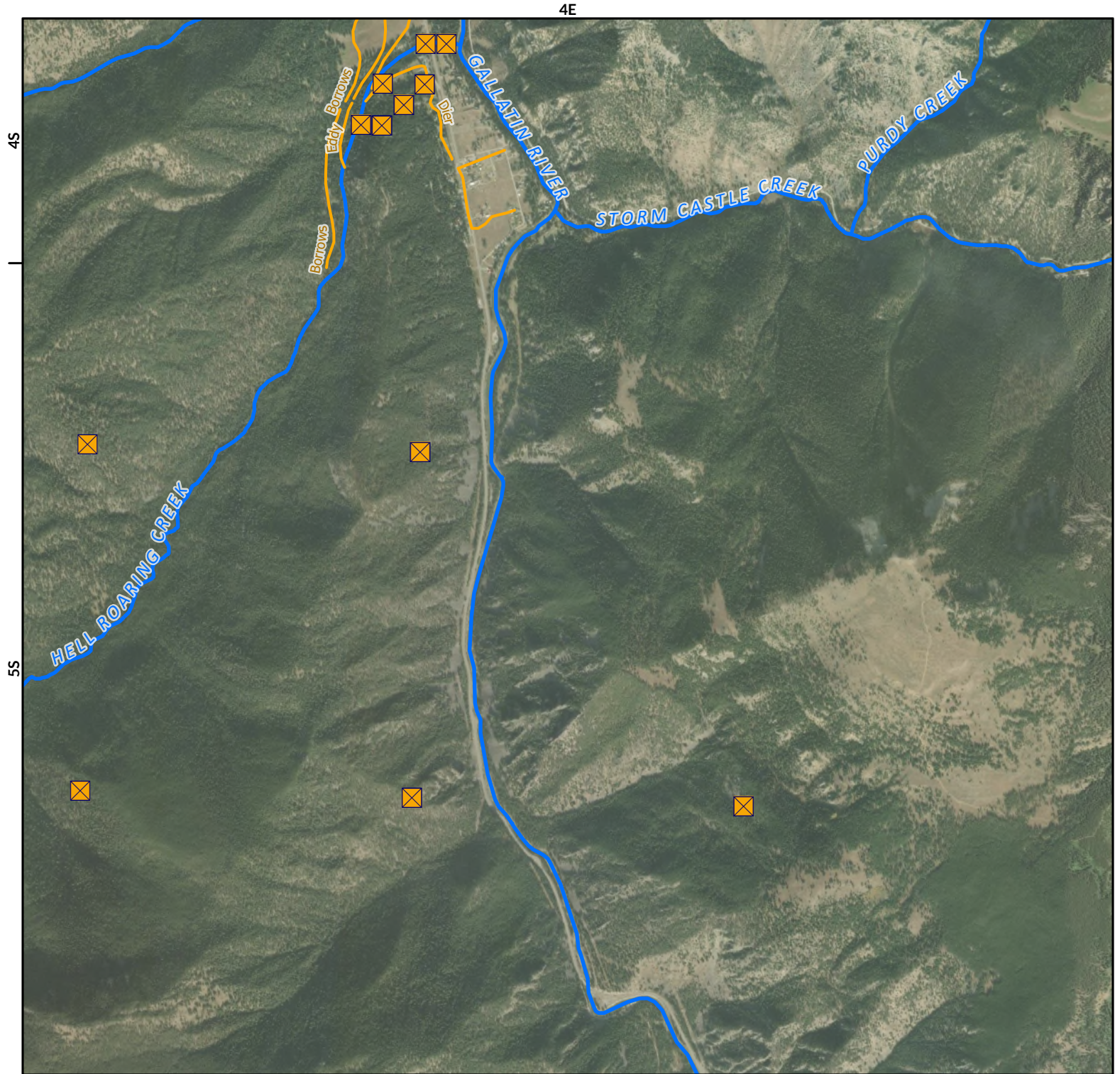
\* The diversions shown on this map are based on available data.  
The mapped diversions may not be correct.

# West Gallatin River Diversion Sites

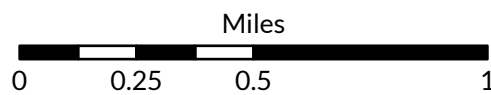
Gallatin River (Basin Name) - Basin 41H



The Montana Department of  
**Natural Resources  
& Conservation**



- Points of Diversion
- Streams
- Canal Ditch

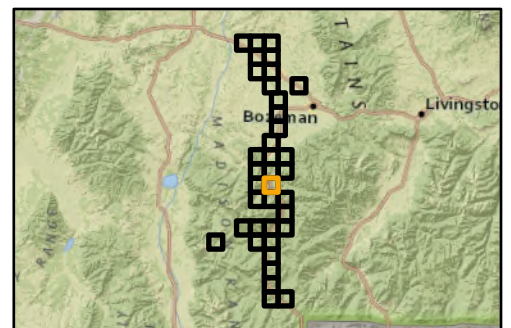


1:26,000



Aerial Photos: 2021 NAIP

\* The diversions shown on this map are based on available data.  
The mapped diversions may not be correct.

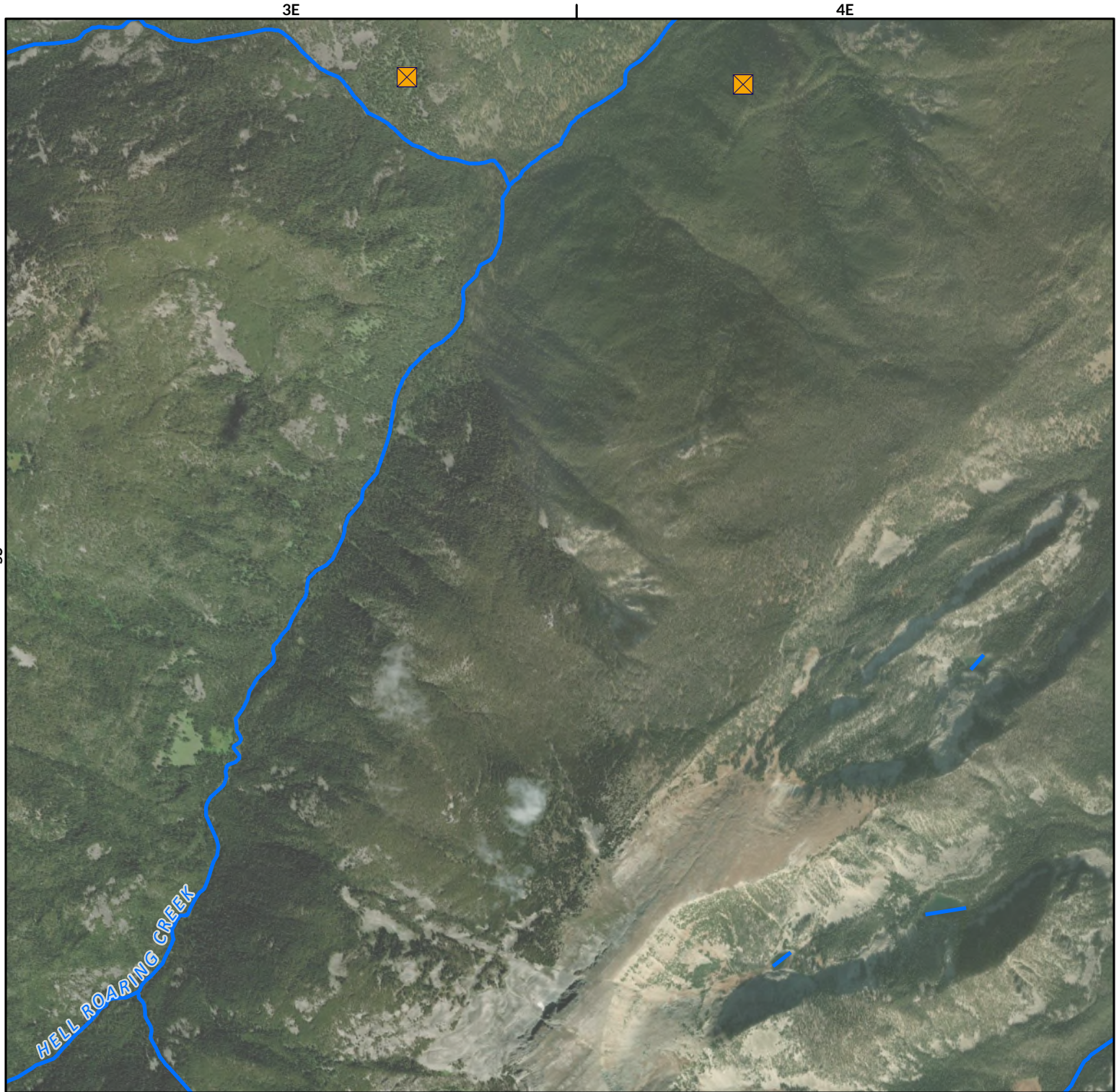


# West Gallatin River Diversion Sites

Gallatin River (Basin Name) - Basin 41H



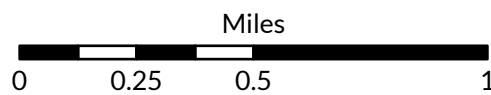
The Montana Department of  
**Natural Resources  
& Conservation**



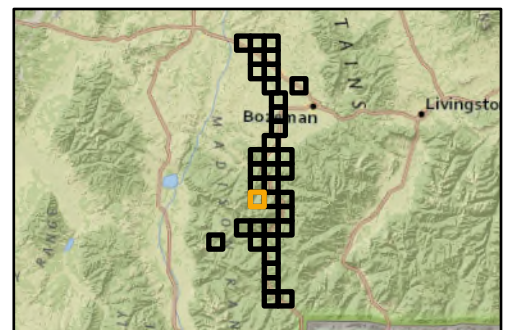
- Points of Diversion
- Streams
- Canal Ditch

Aerial Photos: 2021 NAIP

\* The diversions shown on this map are based on available data.  
The mapped diversions may not be correct.



1:26,000



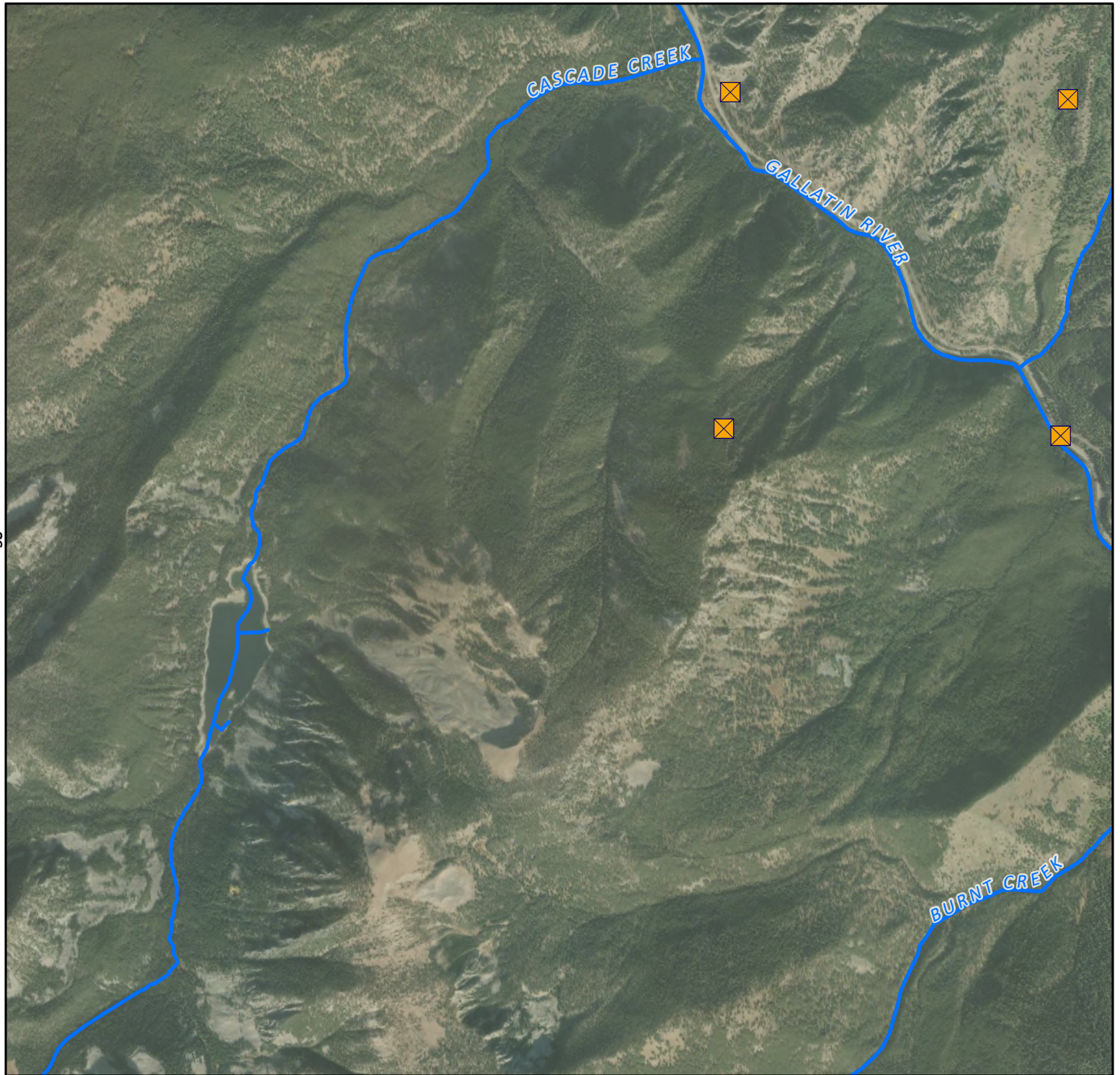
# West Gallatin River Diversion Sites

Gallatin River (Basin Name) - Basin 41H



The Montana Department of  
**Natural Resources  
& Conservation**

4E



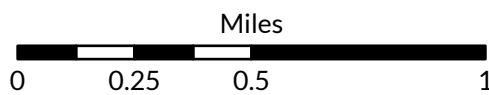
☒ Points of Diversion

~ Streams

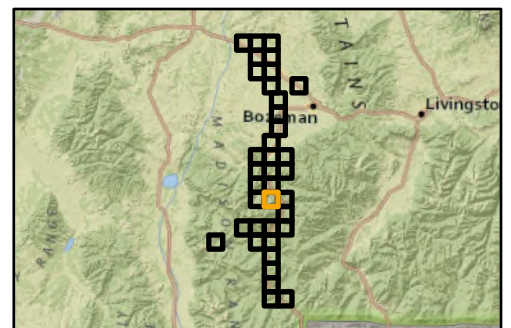
~ Canal Ditch

Aerial Photos: 2021 NAIP

\* The diversions shown on this map are based on available data.  
The mapped diversions may not be correct.



1:26,000

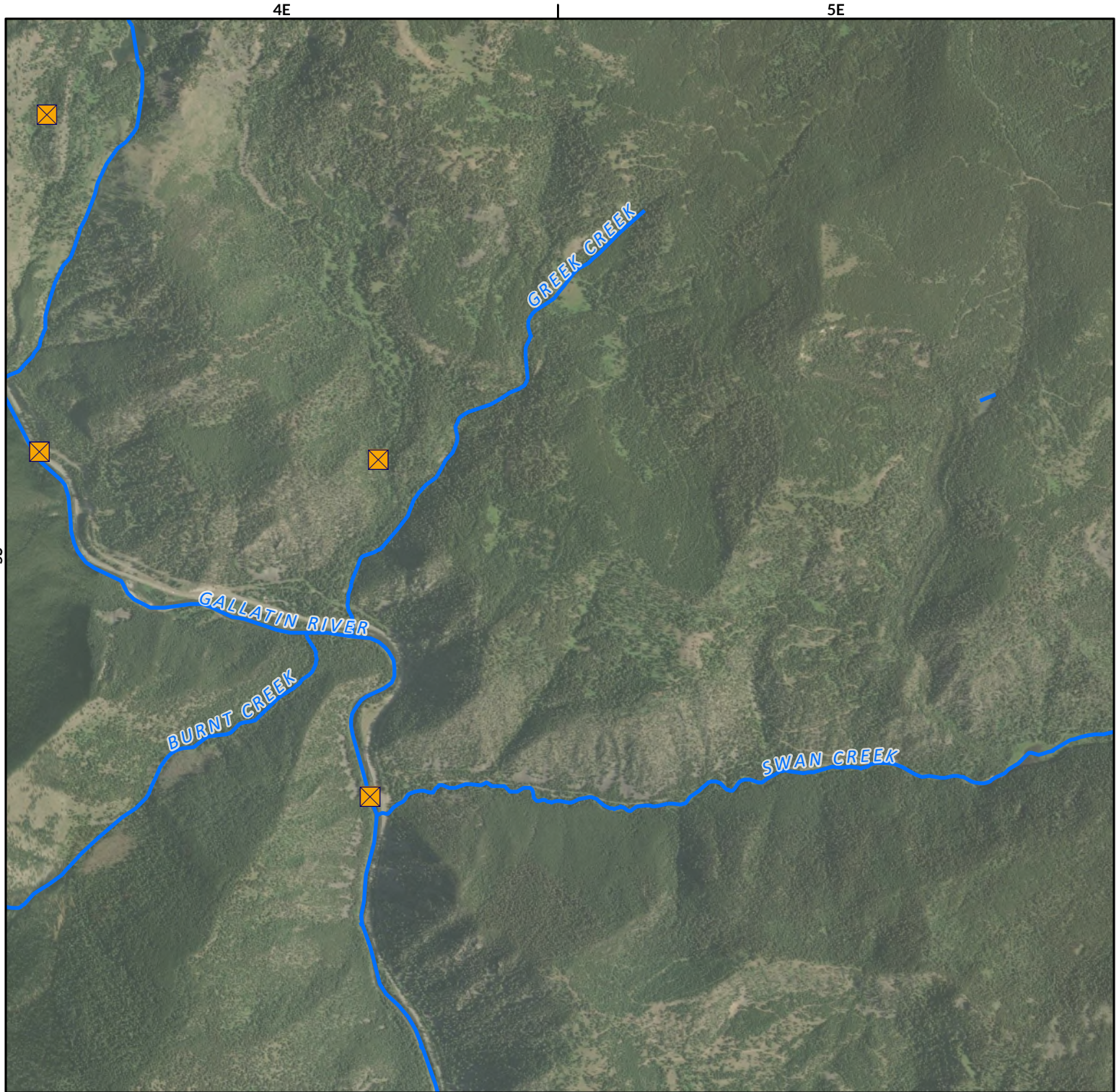


# West Gallatin River Diversion Sites

Gallatin River (Basin Name) - Basin 41H



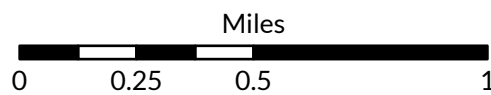
The Montana Department of  
**Natural Resources  
& Conservation**



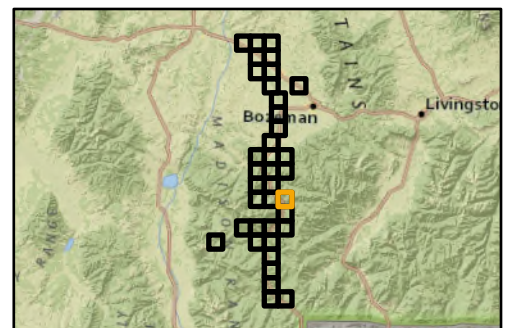
- Points of Diversion
- Streams
- Canal Ditch

Aerial Photos: 2021 NAIP

\* The diversions shown on this map are based on available data.  
The mapped diversions may not be correct.



1:26,000

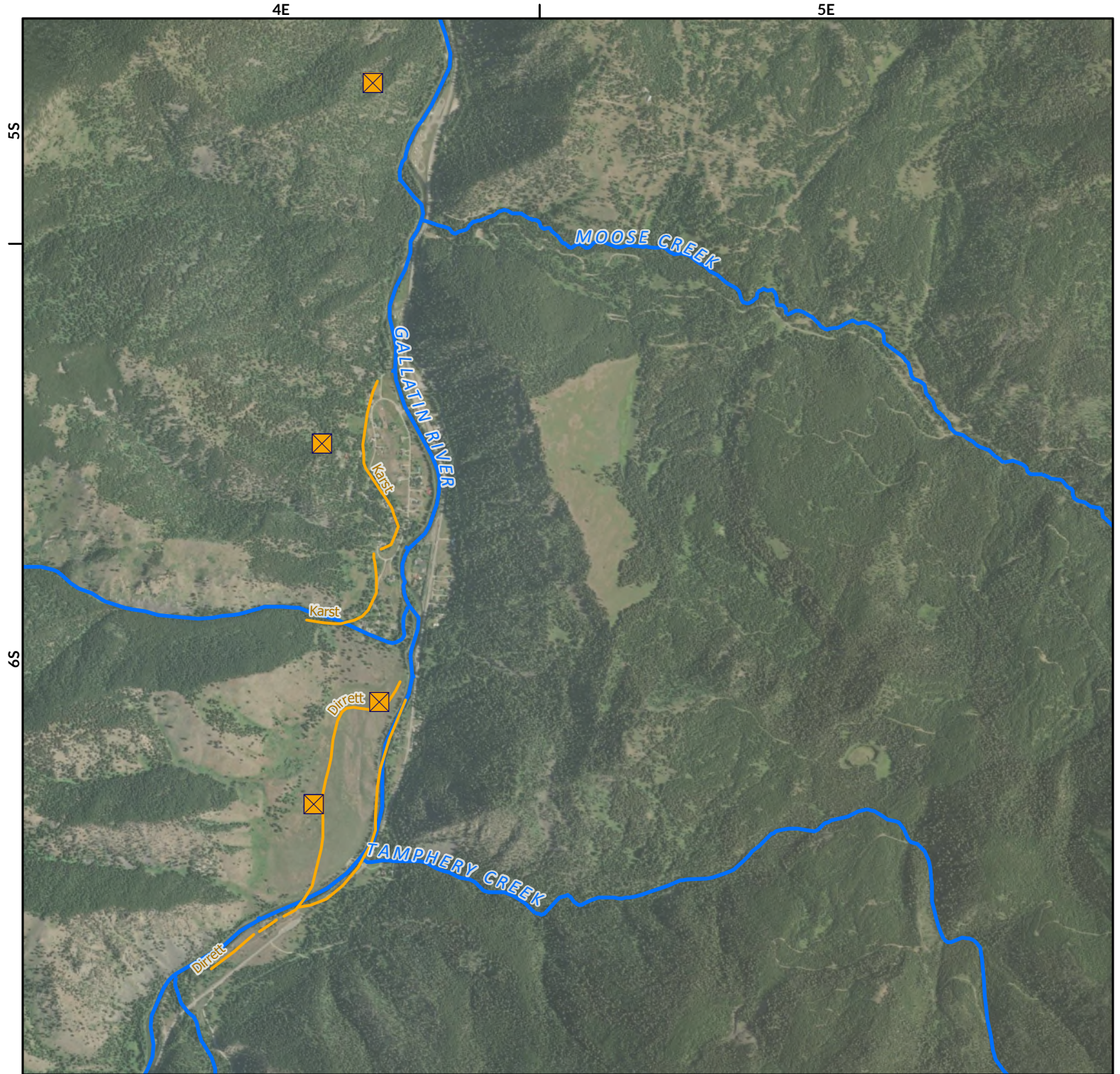


# West Gallatin River Diversion Sites

Gallatin River (Basin Name) - Basin 41H



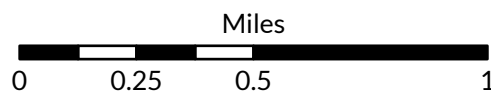
The Montana Department of  
**Natural Resources  
& Conservation**



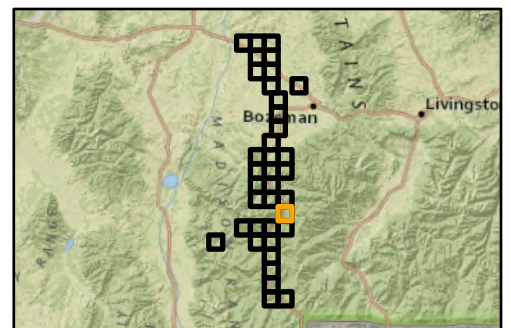
- Points of Diversion
- Streams
- Canal Ditch

Aerial Photos: 2021 NAIP

\* The diversions shown on this map are based on available data.  
The mapped diversions may not be correct.



1:26,000



# West Gallatin River Diversion Sites

Gallatin Rive (Basin Name) - Basin 41H



The Montana Department of  
**Natural Resources  
& Conservation**

3E



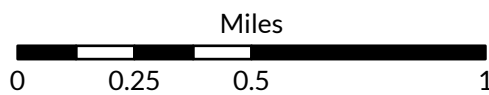
☒ Points of Diversion

~ Streams

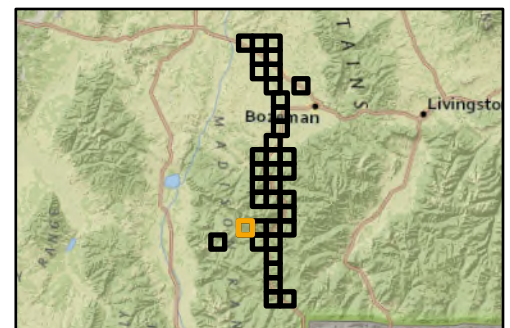
~ Canal Ditch

Aerial Photos: 2021 NAIP

\* The diversions shown on this map are based on available data.  
The mapped diversions may not be correct.



1:26,000



# West Gallatin River Diversion Sites

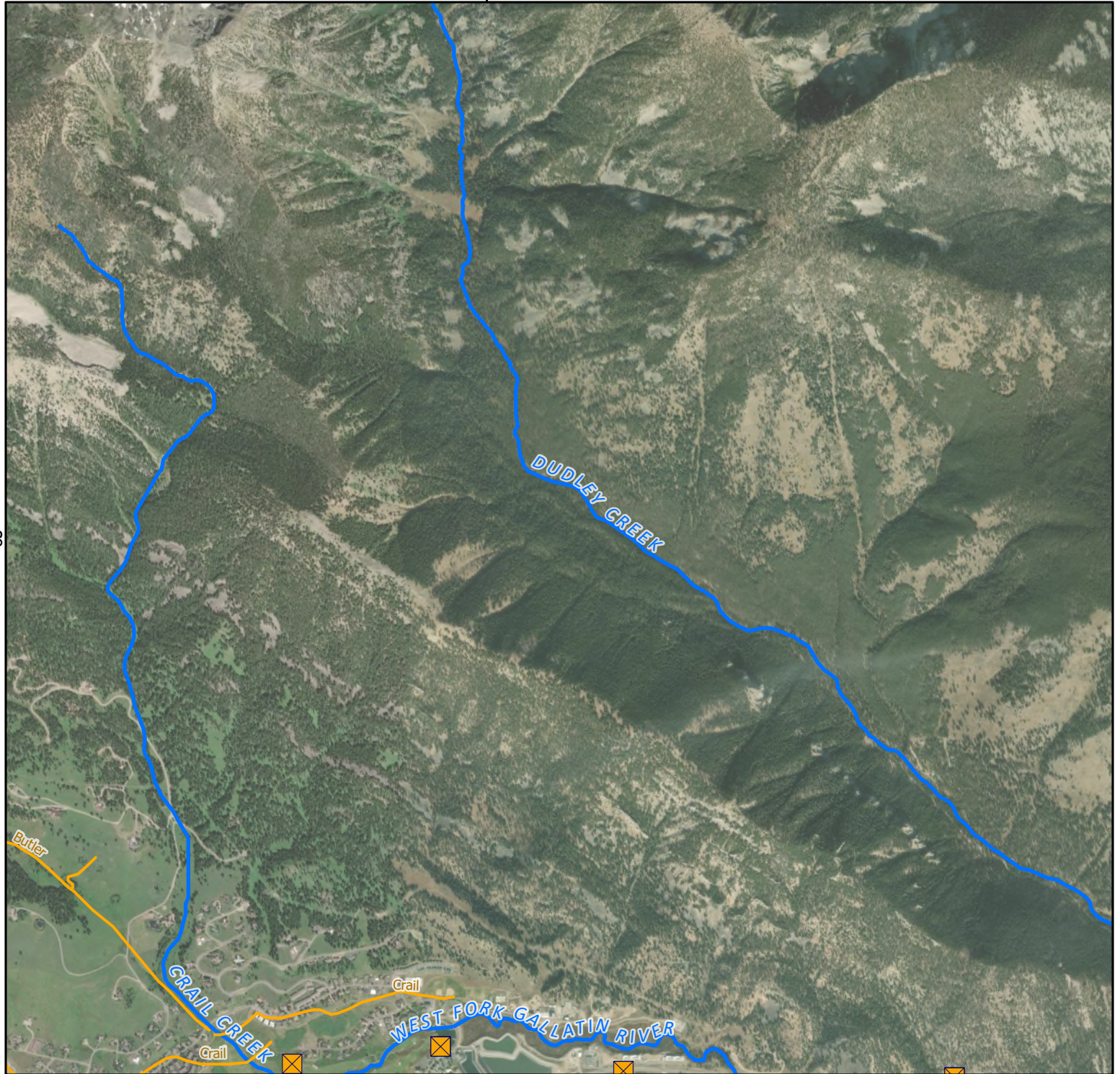
Gallatin River (Basin Name) - Basin 41H



The Montana Department of  
**Natural Resources  
& Conservation**

3E

4E



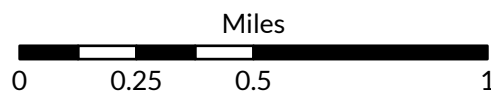
☒ Points of Diversion

~ Streams

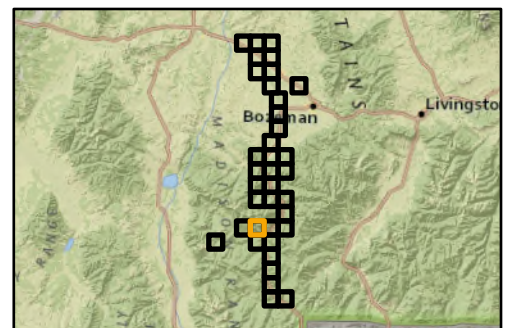
~ Canal Ditch

Aerial Photos: 2021 NAIP

\* The diversions shown on this map are based on available data.  
The mapped diversions may not be correct.



1:26,000



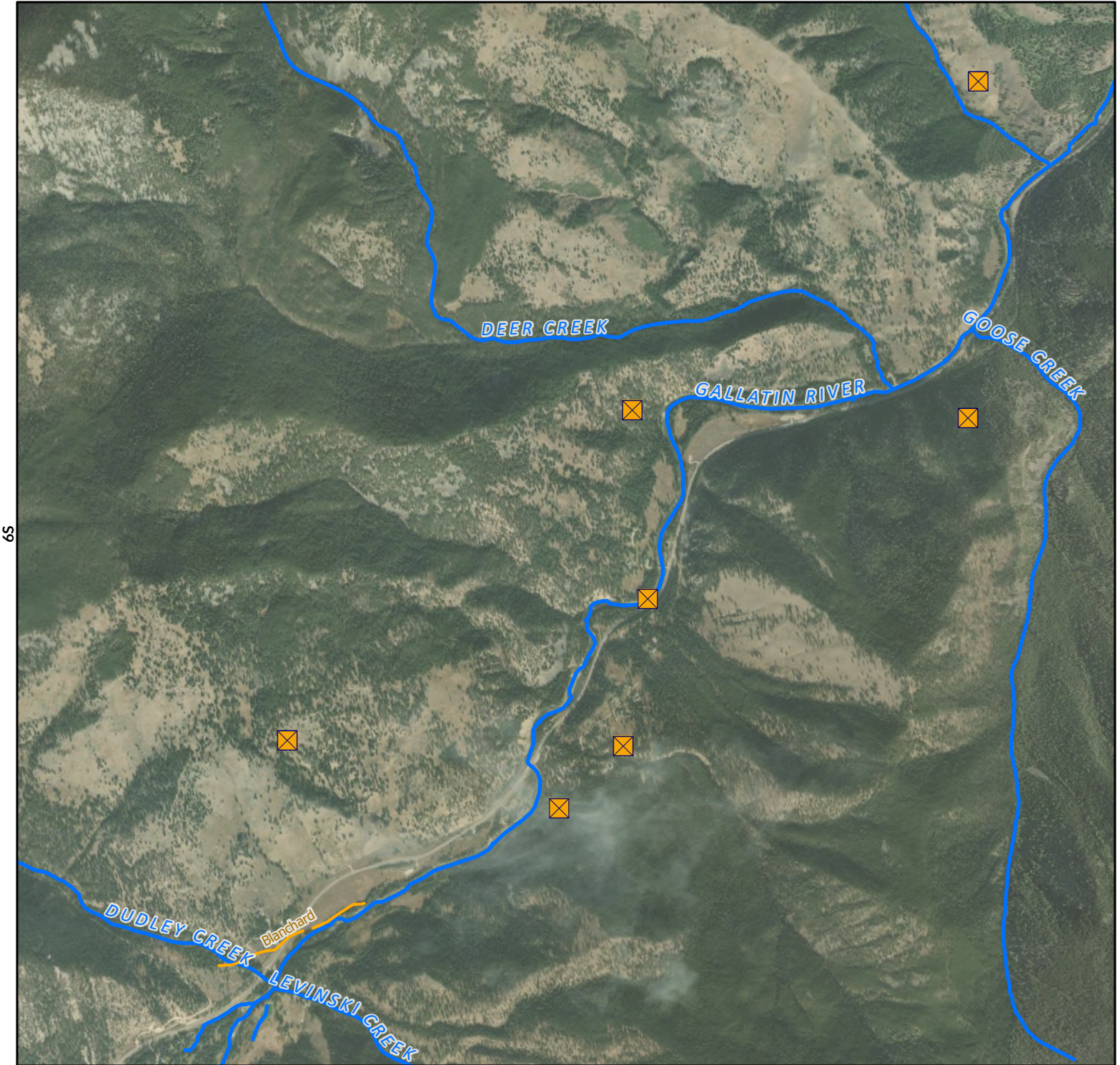
# West Gallatin River Diversion Sites

Gallatin River (Basin Name) - Basin 41H



The Montana Department of  
**Natural Resources  
& Conservation**

4E



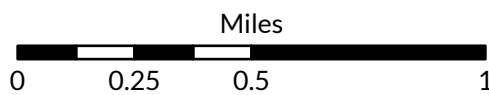
☒ Points of Diversion

~ Streams

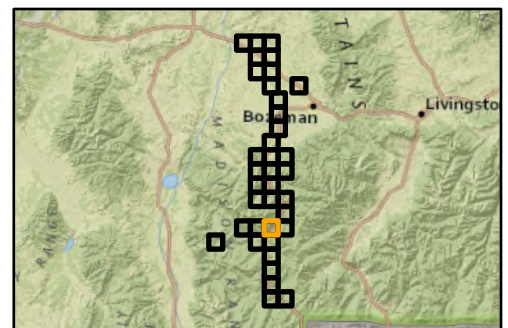
~ Canal Ditch

Aerial Photos: 2021 NAIP

\* The diversions shown on this map are based on available data.  
The mapped diversions may not be correct.



1:26,000

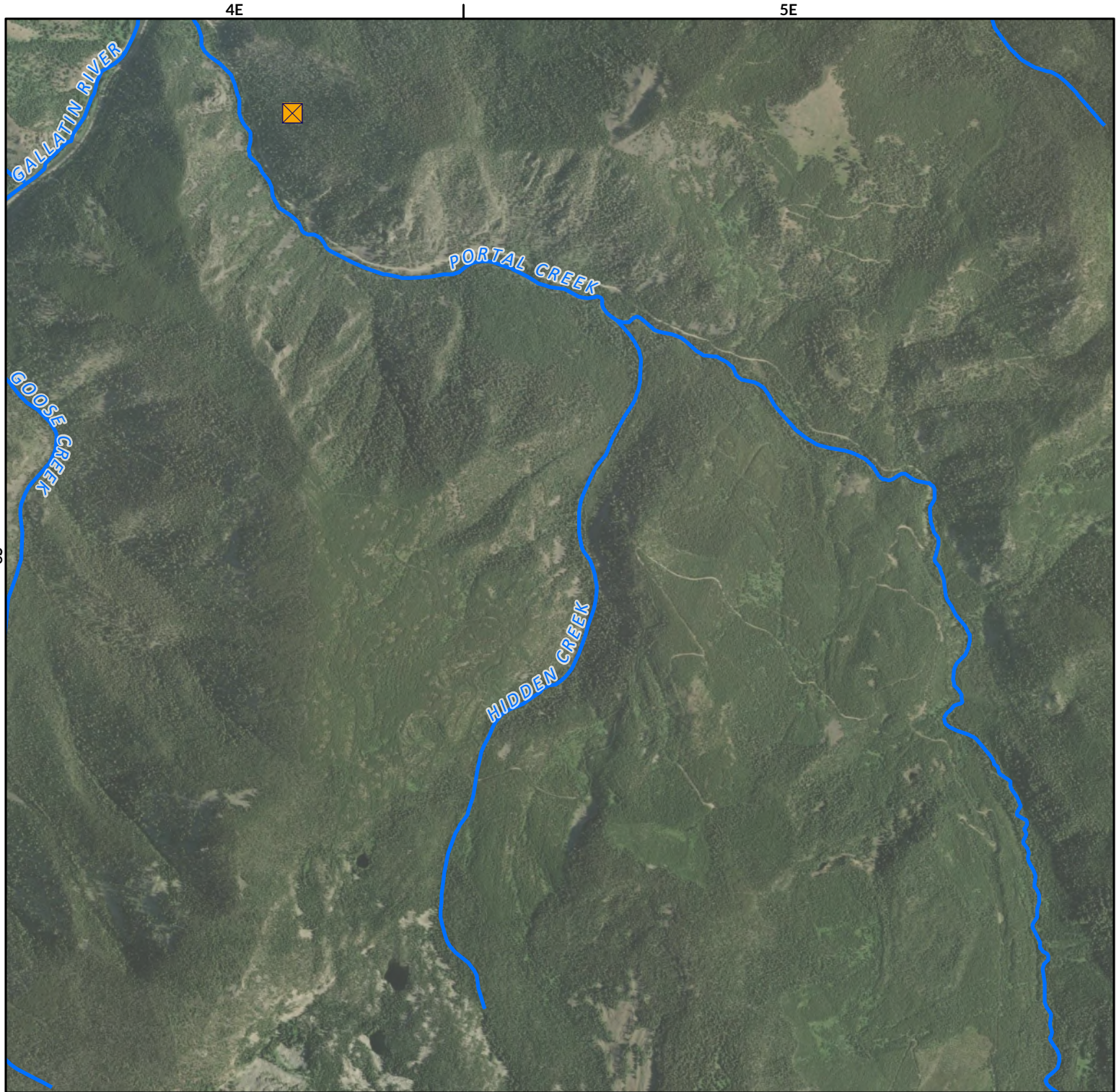


# West Gallatin River Diversion Sites

Gallatin River (Basin Name) - Basin 41H



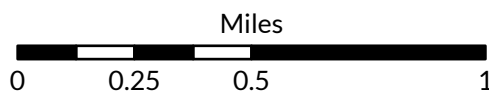
The Montana Department of  
**Natural Resources  
& Conservation**



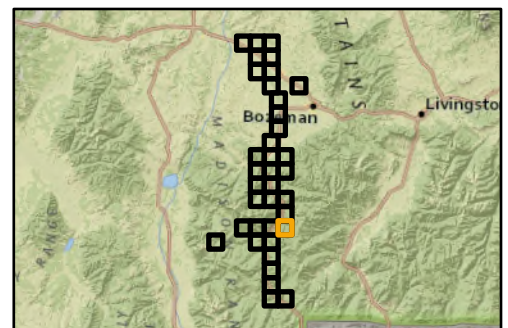
- Points of Diversion
- Streams
- Canal Ditch

Aerial Photos: 2021 NAIP

\* The diversions shown on this map are based on available data.  
The mapped diversions may not be correct.



1:26,000



# West Gallatin River Diversion Sites

Gallatin River (Basin Name) - Basin 41H

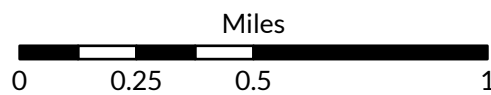


The Montana Department of  
**Natural Resources  
& Conservation**

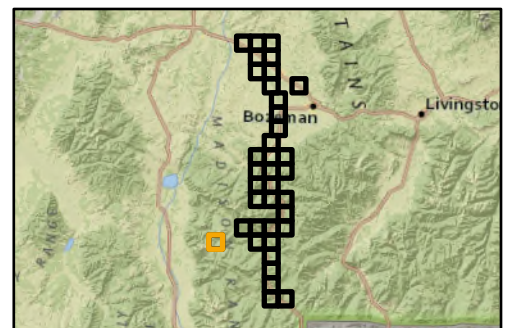
2E



- Points of Diversion
- Streams
- Canal Ditch



1:26,000



Aerial Photos: 2021 NAIP

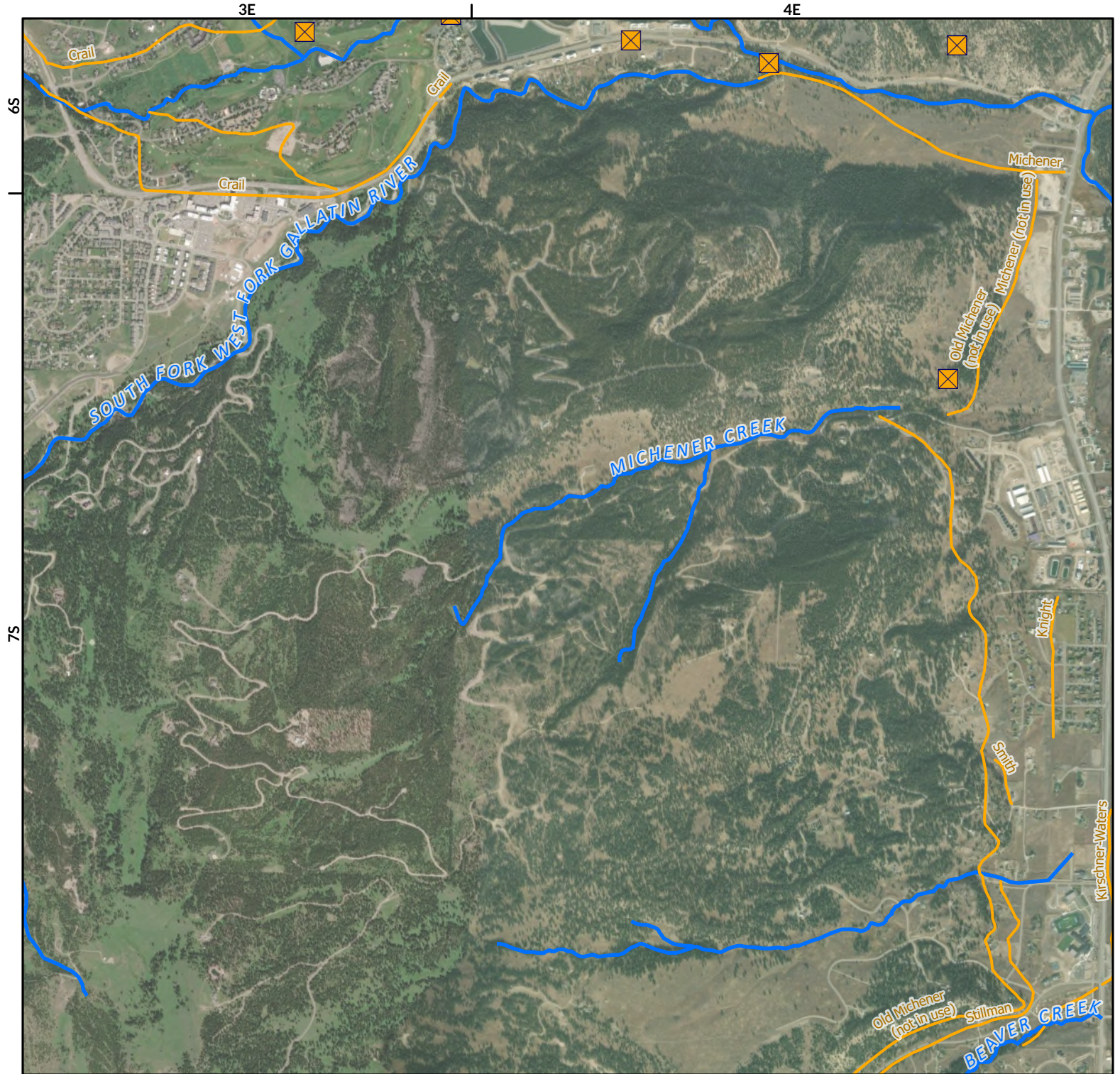
\* The diversions shown on this map are based on available data.  
The mapped diversions may not be correct.

# West Gallatin River Diversion Sites

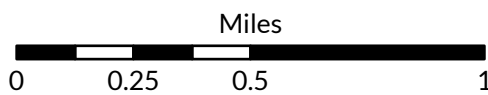
Gallatin Rive (Basin Name) - Basin 41H



The Montana Department of  
**Natural Resources  
& Conservation**



- ☒ Points of Diversion
- ~ Streams
- ~ Canal Ditch

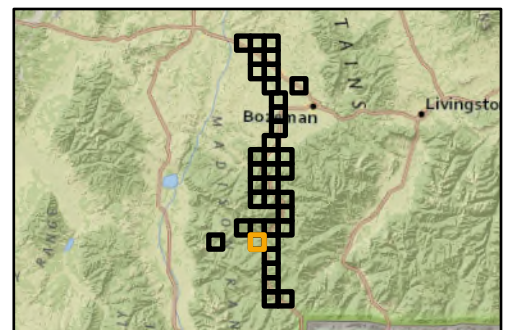


1:26,000



Aerial Photos: 2021 NAIP

\* The diversions shown on this map are based on available data.  
The mapped diversions may not be correct.

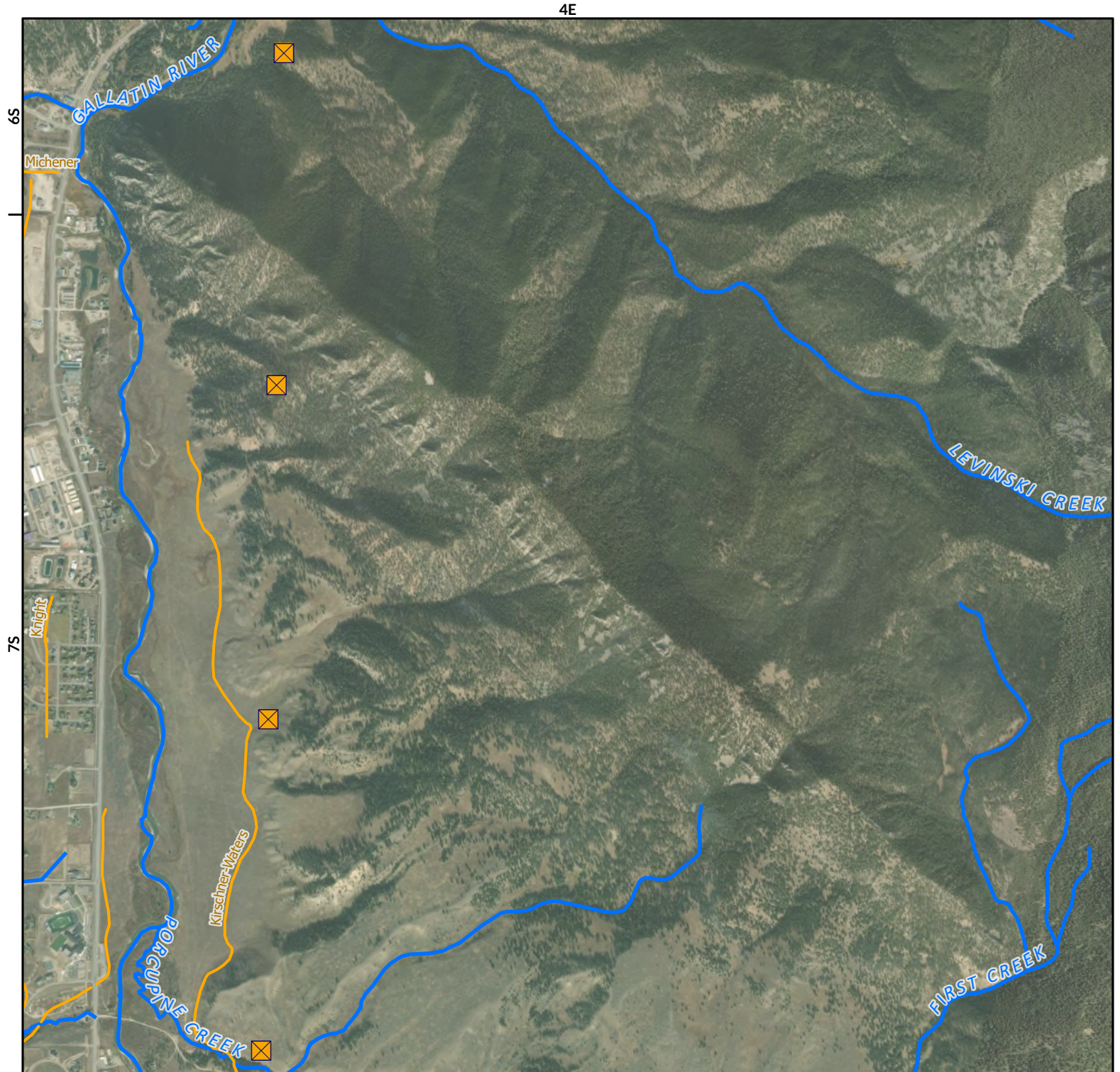


# West Gallatin River Diversion Sites

Gallatin River (Basin Name) - Basin 41H



The Montana Department of  
**Natural Resources  
& Conservation**



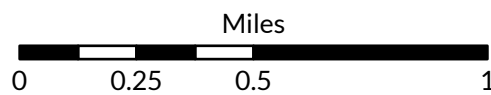
☒ Points of Diversion

~ Streams

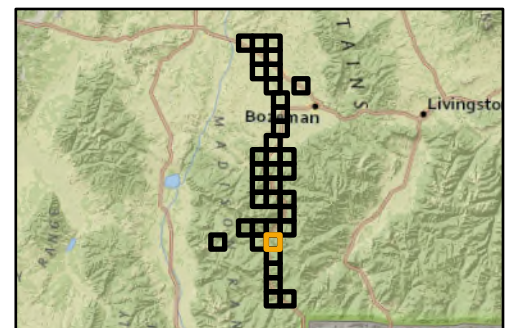
~ Canal Ditch

Aerial Photos: 2021 NAIP

\* The diversions shown on this map are based on available data.  
The mapped diversions may not be correct.



1:26,000



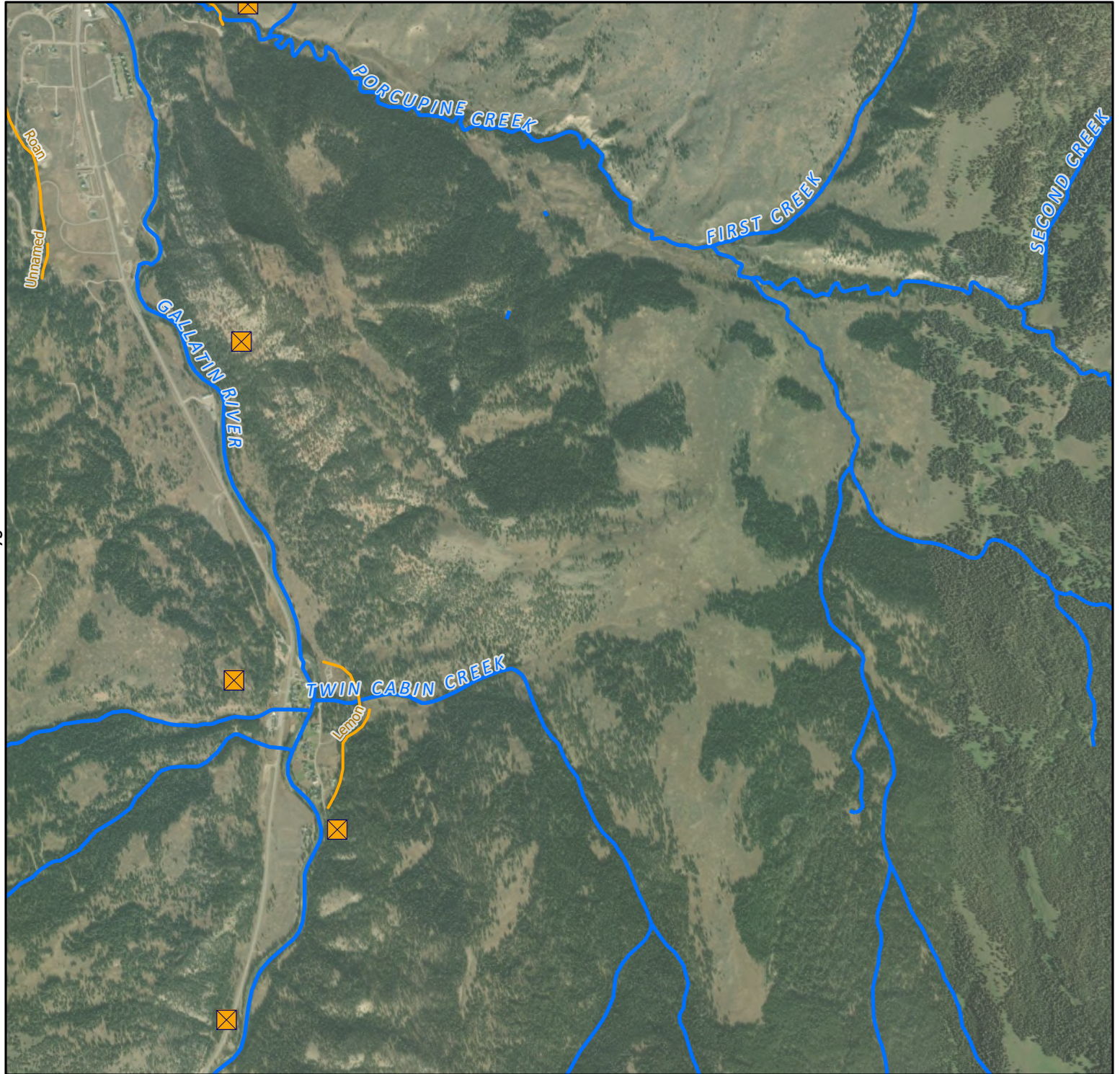
# West Gallatin River Diversion Sites

Gallatin River (Basin Name) - Basin 41H



The Montana Department of  
**Natural Resources  
& Conservation**

4E



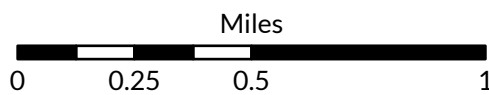
☒ Points of Diversion

~ Streams

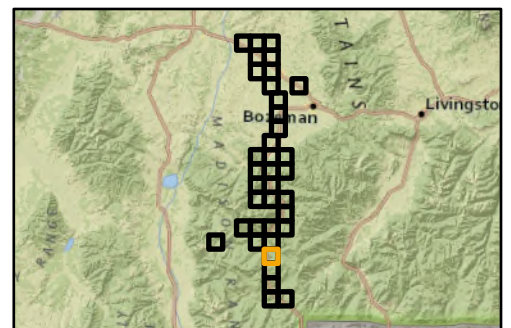
~ Canal Ditch

Aerial Photos: 2021 NAIP

\* The diversions shown on this map are based on available data.  
The mapped diversions may not be correct.



1:26,000

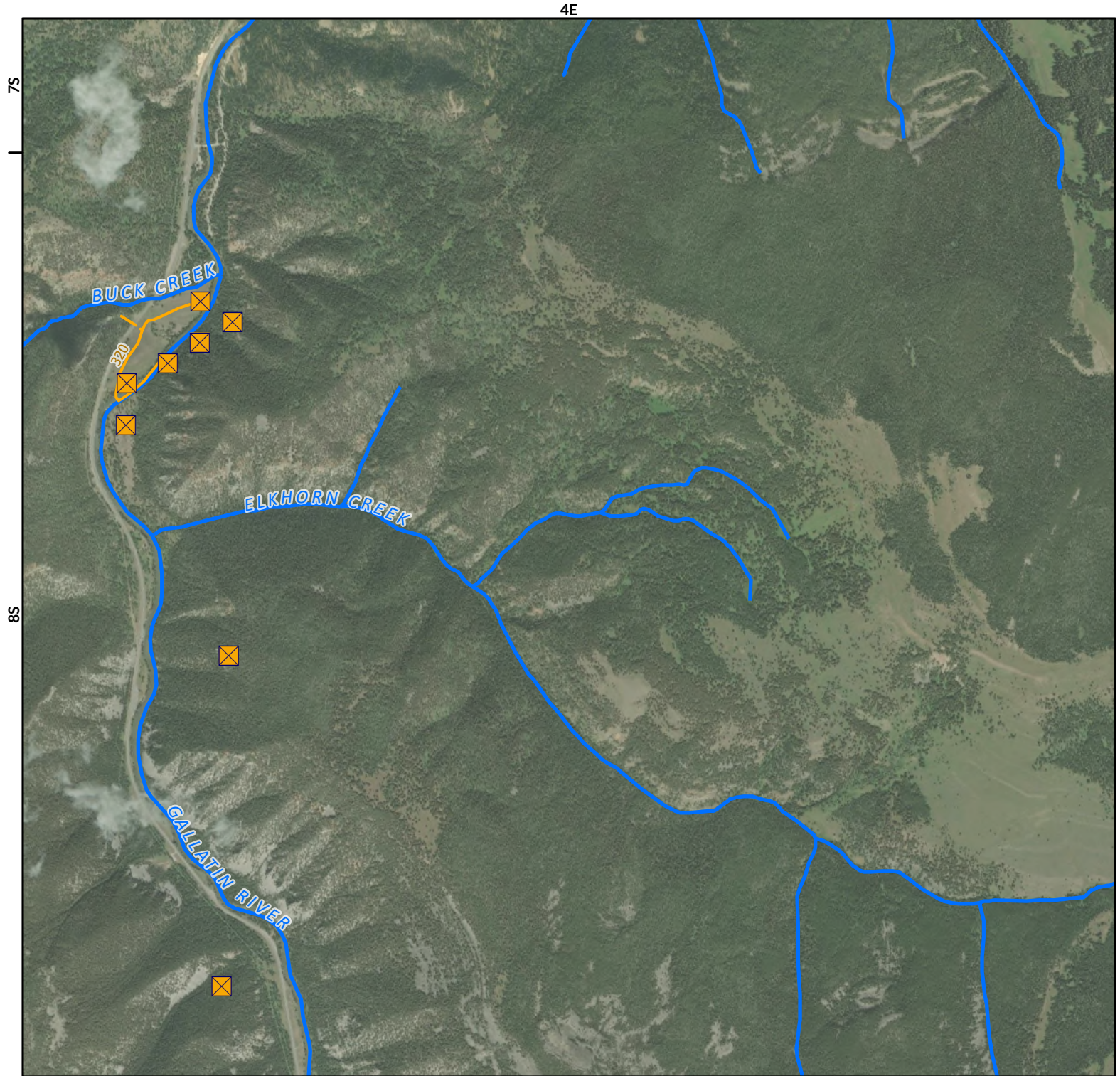


# West Gallatin River Diversion Sites

Gallatin Rive (Basin Name) - Basin 41H



The Montana Department of  
**Natural Resources  
& Conservation**



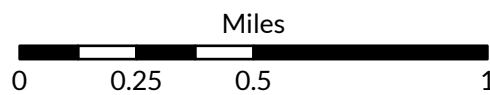
☒ Points of Diversion

~ Streams

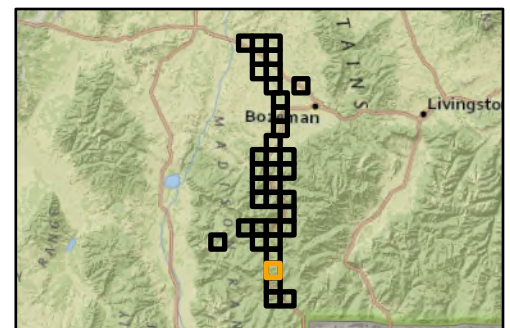
~ Canal Ditch

Aerial Photos: 2021 NAIP

\* The diversions shown on this map are based on available data.  
The mapped diversions may not be correct.



1:26,000



# West Gallatin River Diversion Sites

Gallatin River (Basin Name) - Basin 41H



The Montana Department of  
**Natural Resources  
& Conservation**

4E



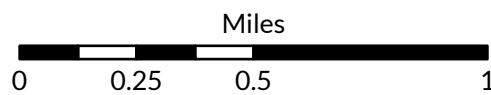
☒ Points of Diversion

~ Streams

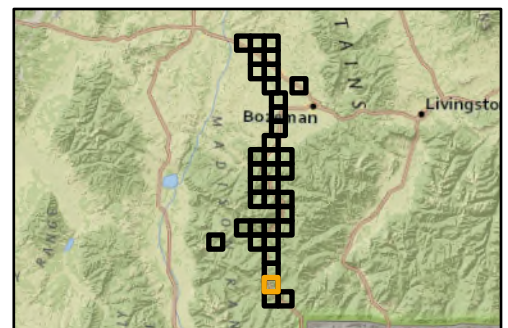
~ Canal Ditch

Aerial Photos: 2021 NAIP

\* The diversions shown on this map are based on available data.  
The mapped diversions may not be correct.



1:26,000



# West Gallatin River Diversion Sites

Gallatin Rive (Basin Name) - Basin 41H



The Montana Department of  
**Natural Resources  
& Conservation**



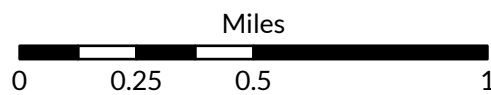
☒ Points of Diversion

~ Streams

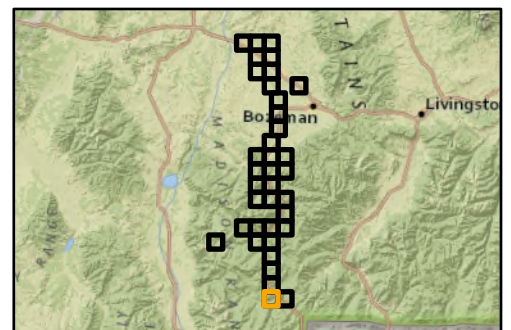
~ Canal Ditch

Aerial Photos: 2021 NAIP

\* The diversions shown on this map are based on available data.  
The mapped diversions may not be correct.



1:26,000

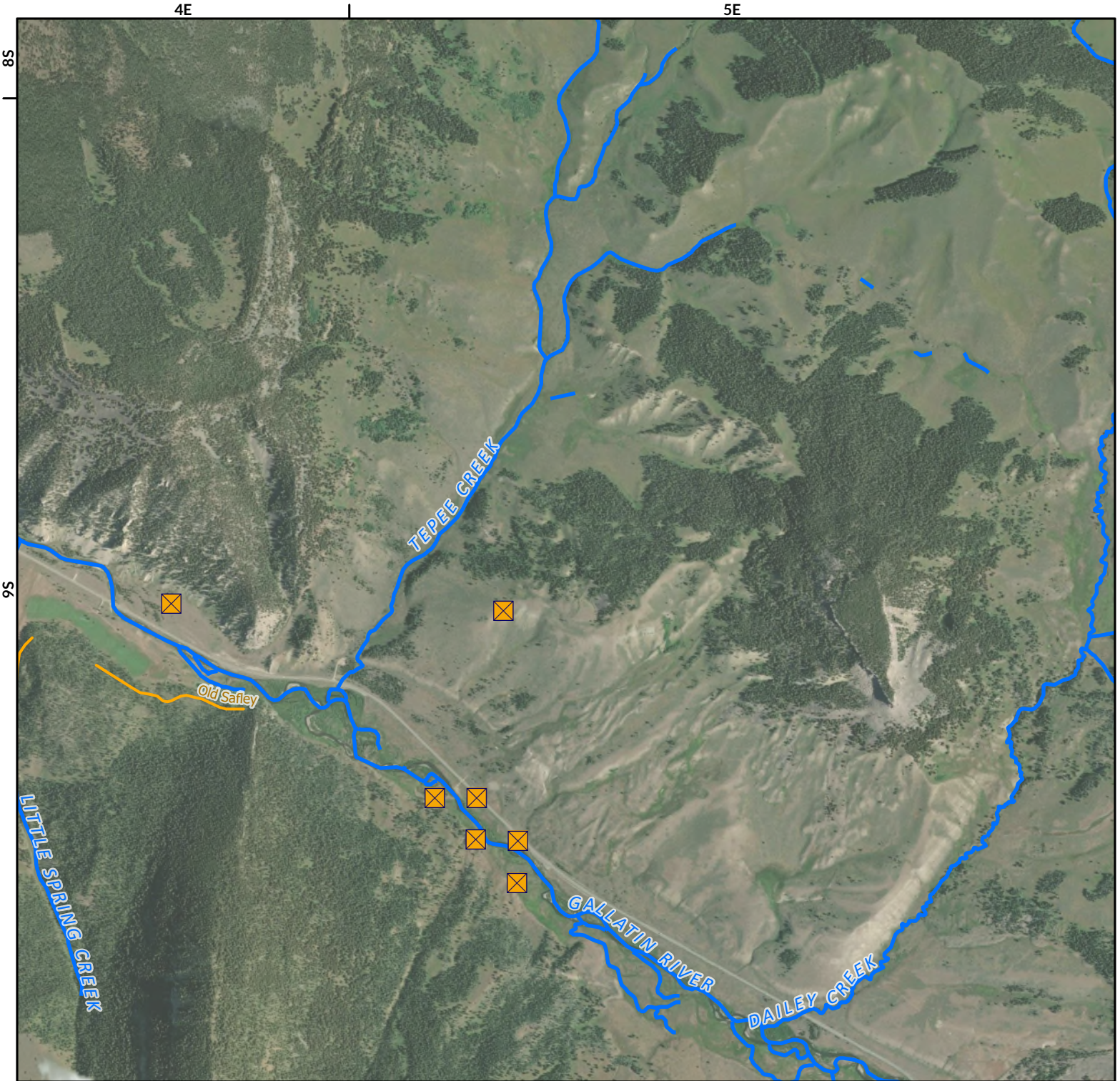


# West Gallatin River Diversion Sites

Gallatin River (Basin Name) - Basin 41H



The Montana Department of  
**Natural Resources  
& Conservation**



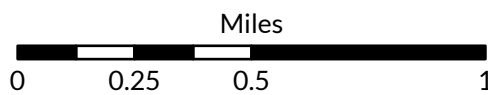
☒ Points of Diversion

~ Streams

~ Canal Ditch

Aerial Photos: 2021 NAIP

\* The diversions shown on this map are based on available data.  
The mapped diversions may not be correct.



1:26,000

