

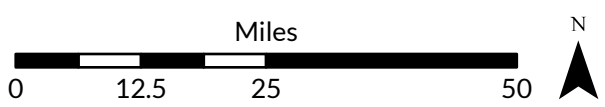
# Musselshell River Diversion Sites

## Musselshell River Above/Below Roundup - Basin

### 40A/C



The Montana Department of  
**Natural Resources  
& Conservation**



1:1,214,000

- Page # Index
- Township
- Interstate
- Cities and Towns

Aerial Photos: 2021 NAIP

# Musselshell River Diversion Sites

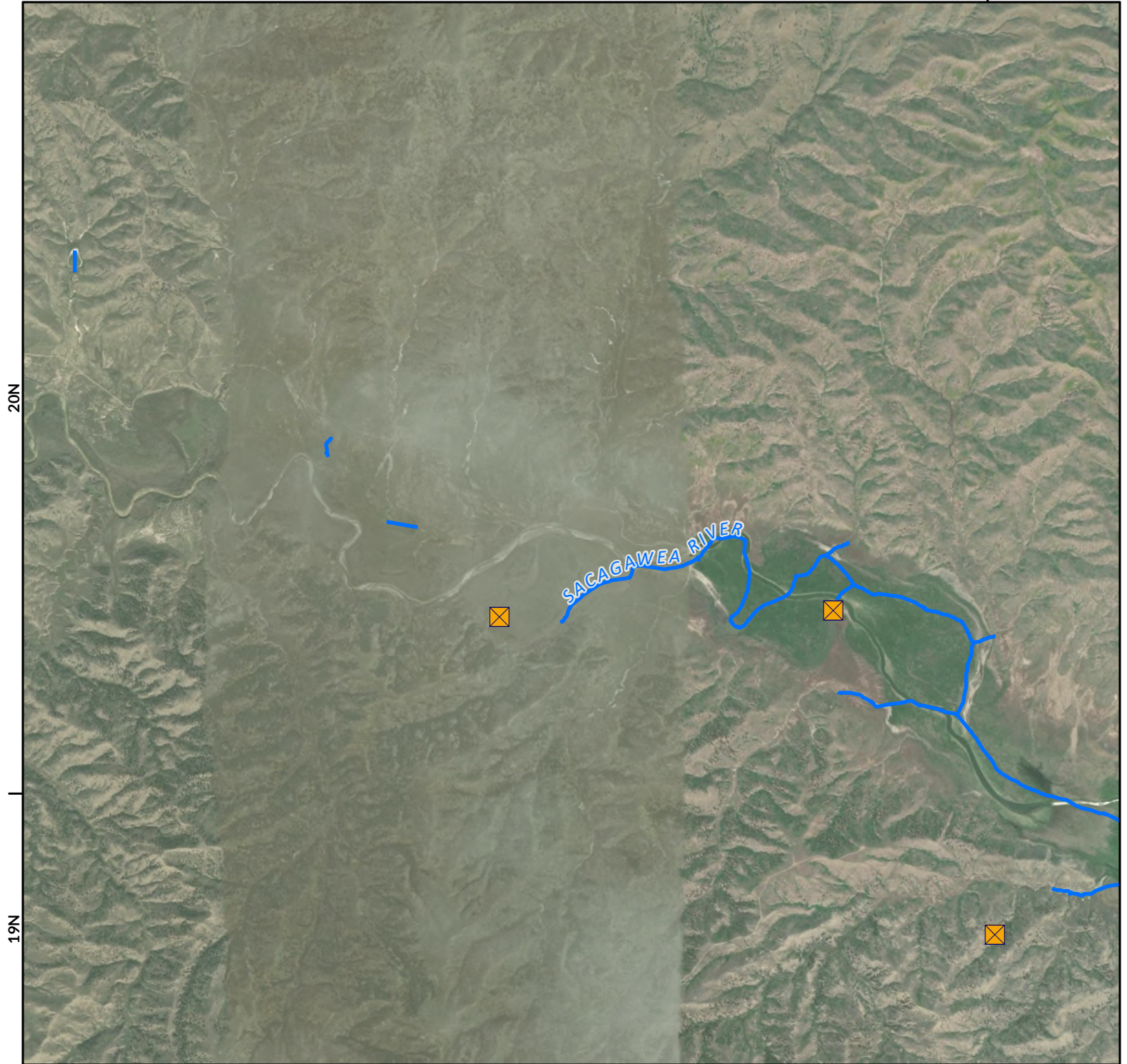
Musselshell River Above/Below Roundup - Basin  
40A/C



The Montana Department of  
**Natural Resources  
& Conservation**

29E

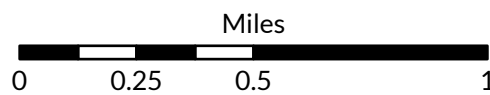
30E



☒ Points of Diversion

~ Streams

~ Canal Ditch



1:26,000



Aerial Photos: 2021 NAIP

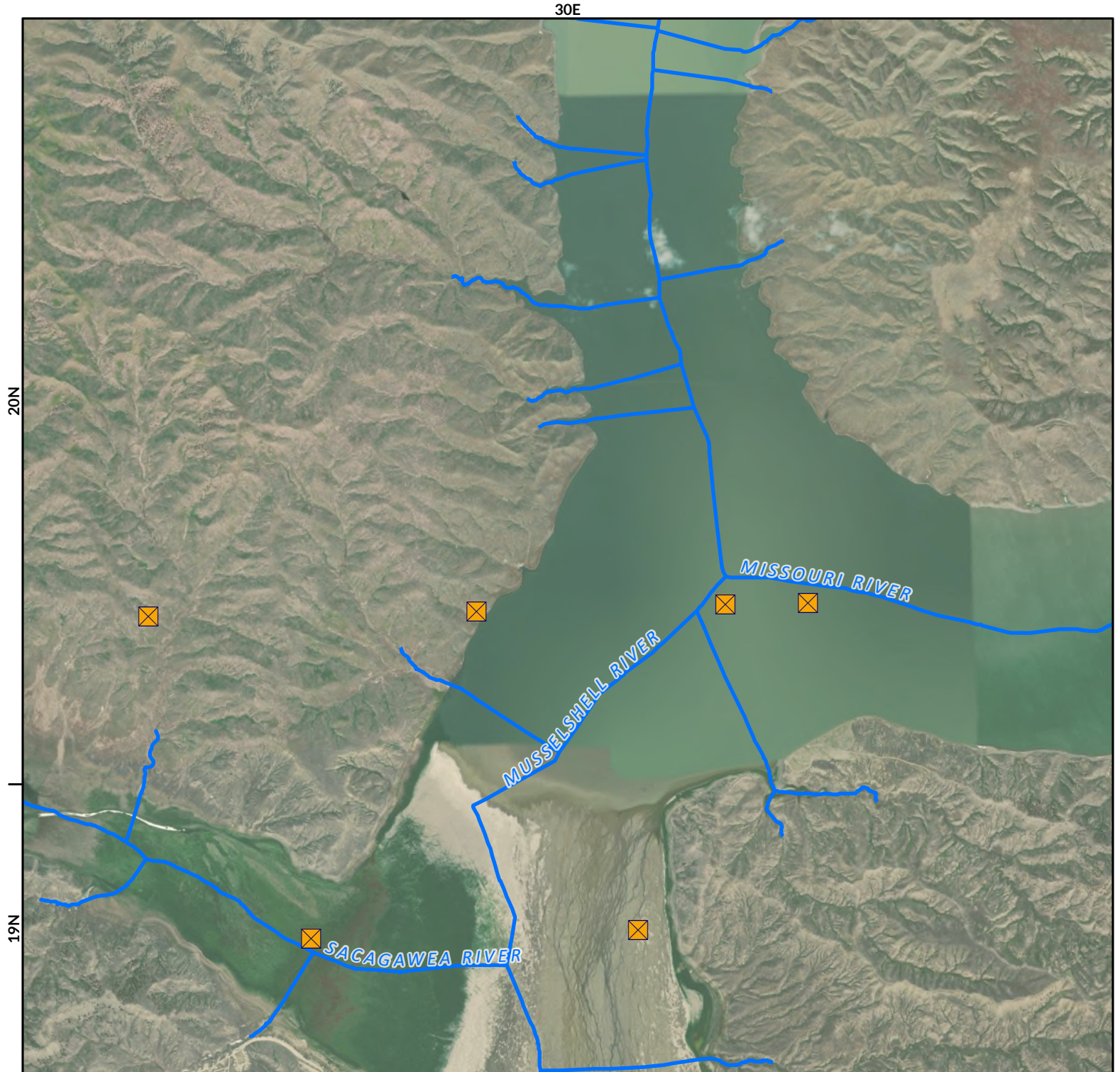
\* The diversions shown on this map are based on available data.  
The mapped diversions may not be correct.

# Musselshell River Diversion Sites

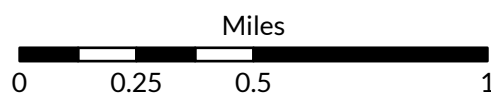
Musselshell River Above/Below Roundup - Basin  
40A/C



The Montana Department of  
**Natural Resources  
& Conservation**



- ☒ Points of Diversion
- ~ Streams
- ~ Canal Ditch

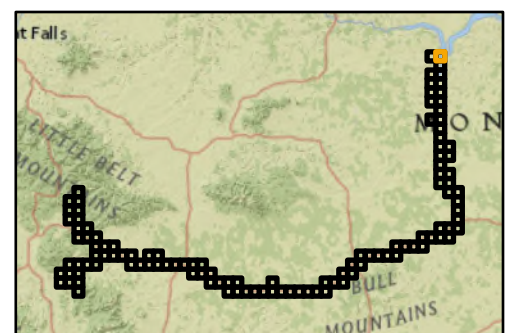


1:26,000



Aerial Photos: 2021 NAIP

\* The diversions shown on this map are based on available data.  
The mapped diversions may not be correct.

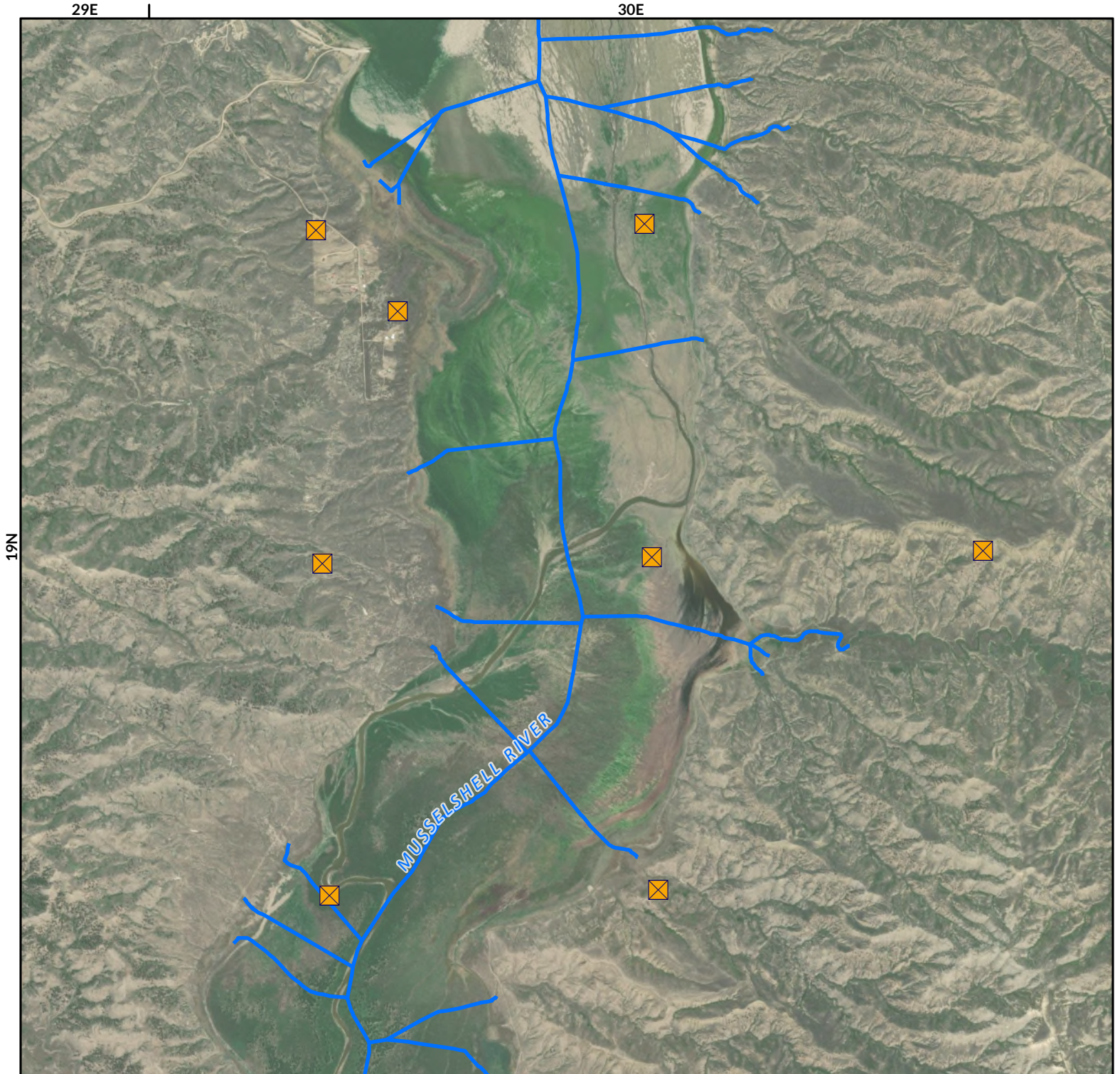


# Musselshell River Diversion Sites

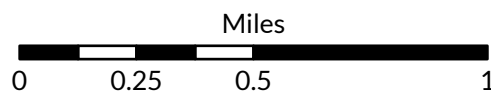
Musselshell River Above/Below Roundup - Basin  
40A/C



The Montana Department of  
**Natural Resources  
& Conservation**



- ☒ Points of Diversion
- ~ Streams
- ~ Canal Ditch



1:26,000



Aerial Photos: 2021 NAIP

\* The diversions shown on this map are based on available data.  
The mapped diversions may not be correct.



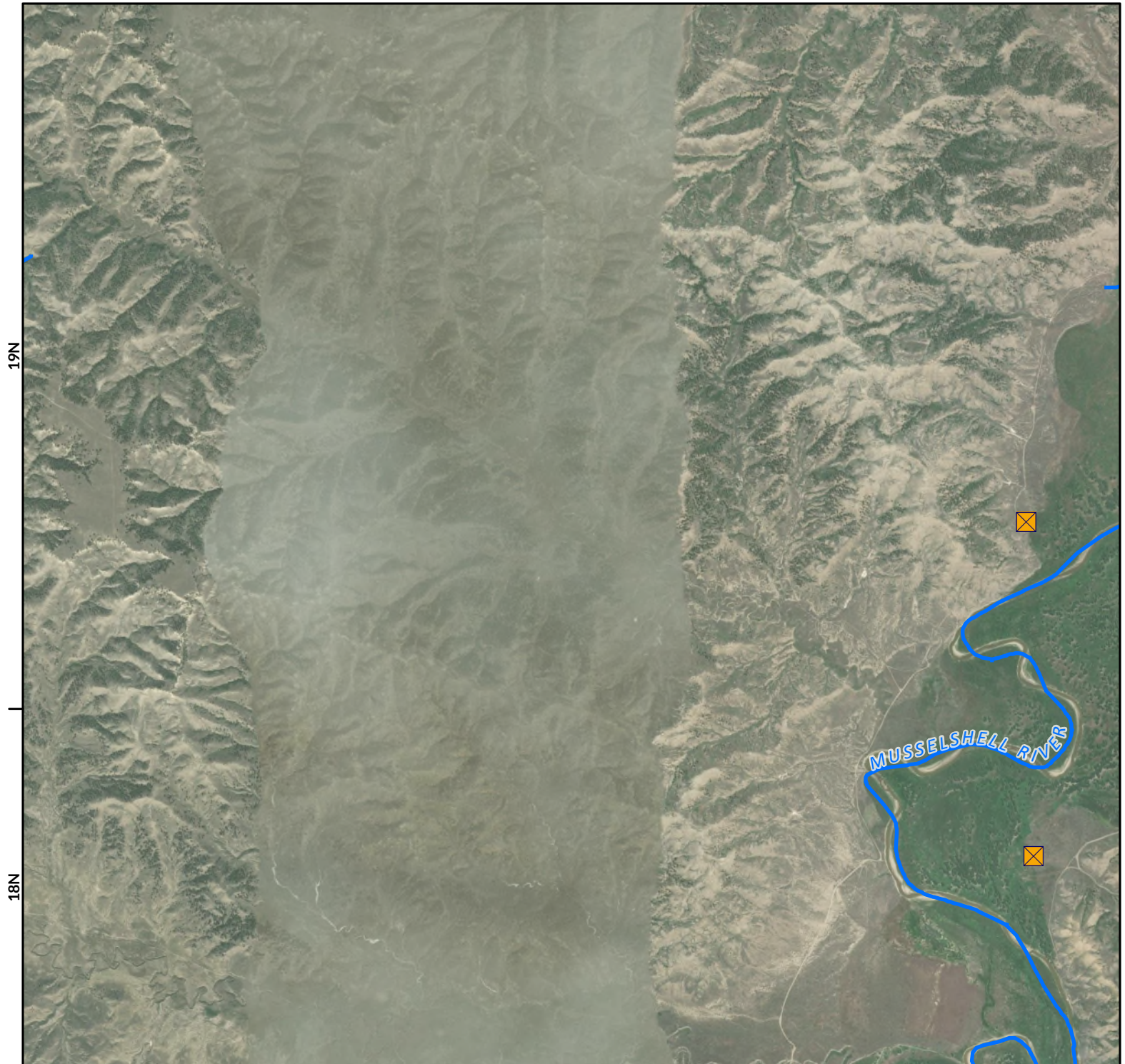
# Musselshell River Diversion Sites

Musselshell River Above/Below Roundup - Basin  
40A/C

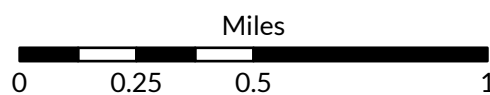


The Montana Department of  
**Natural Resources  
& Conservation**

29E



- Points of Diversion
- Streams
- Canal Ditch

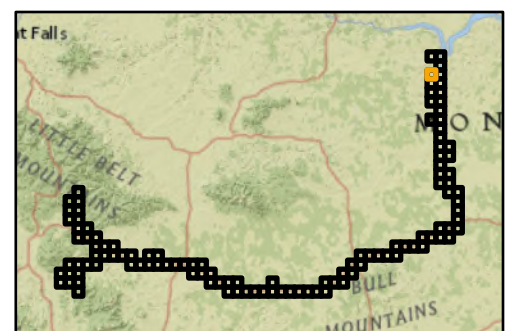


1:26,000



Aerial Photos: 2021 NAIP

\* The diversions shown on this map are based on available data.  
The mapped diversions may not be correct.

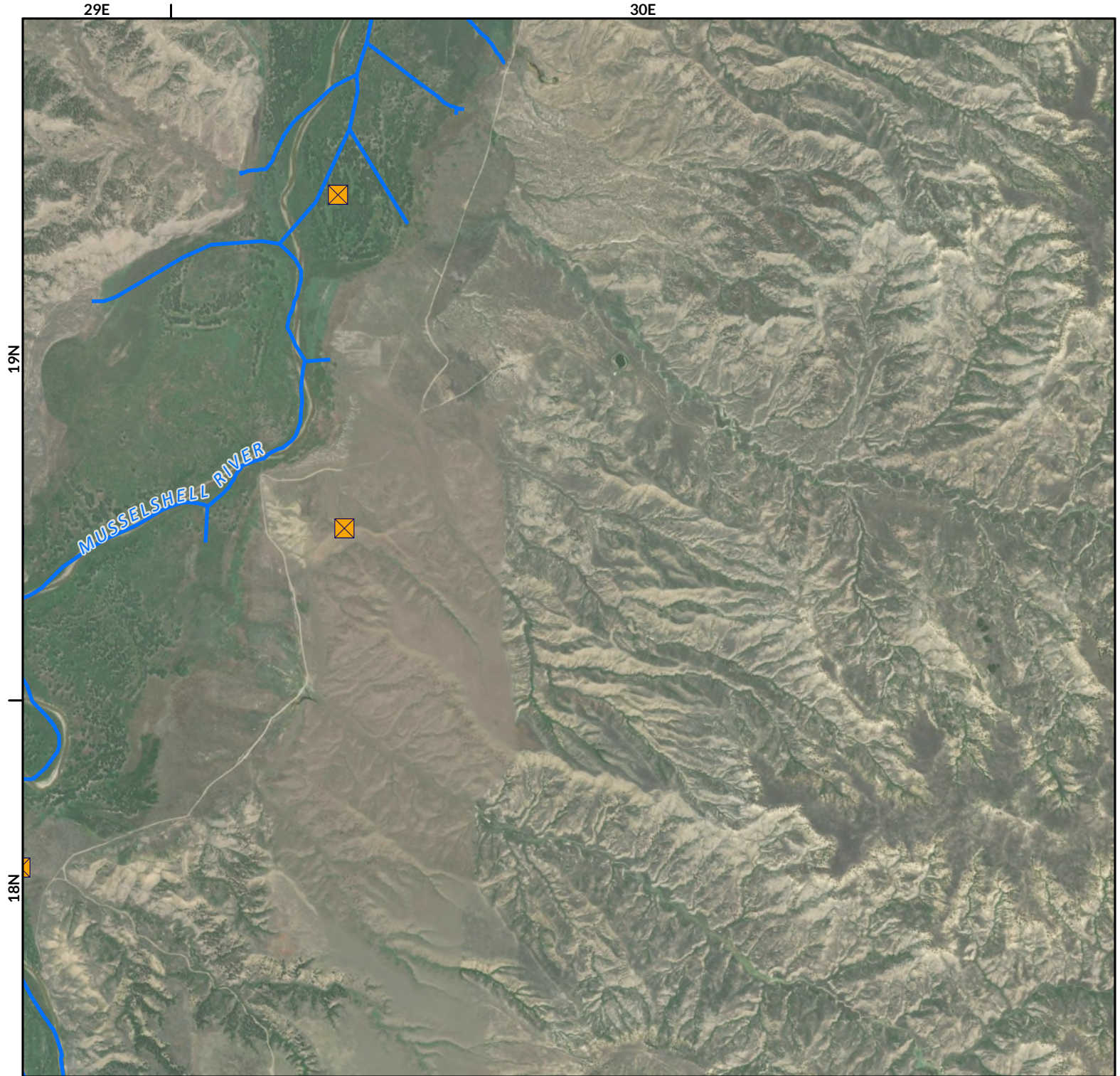


# Musselshell River Diversion Sites

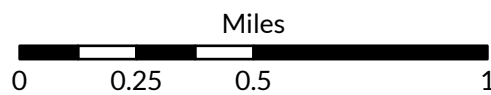
Musselshell River Above/Below Roundup - Basin  
40A/C



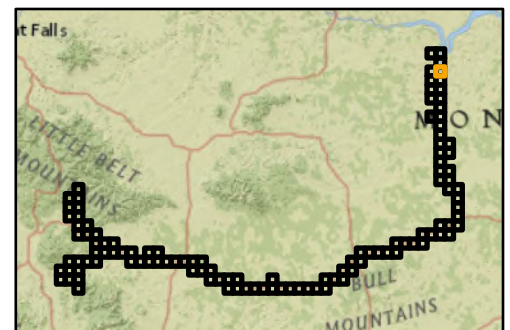
The Montana Department of  
**Natural Resources  
& Conservation**



- ☒ Points of Diversion
- ~ Streams
- ~ Canal Ditch



1:26,000



Aerial Photos: 2021 NAIP

\* The diversions shown on this map are based on available data.  
The mapped diversions may not be correct.

# Musselshell River Diversion Sites

Musselshell River Above/Below Roundup - Basin  
40A/C



The Montana Department of  
Natural Resources  
& Conservation

29E

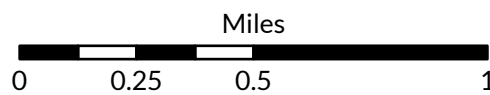
18N



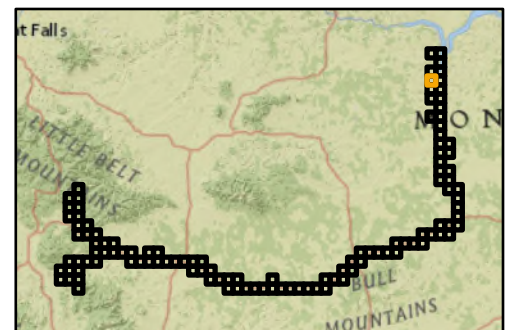
- ☒ Points of Diversion
- ~ Streams
- ~ Canal Ditch

Aerial Photos: 2021 NAIP

\* The diversions shown on this map are based on available data.  
The mapped diversions may not be correct.



1:26,000

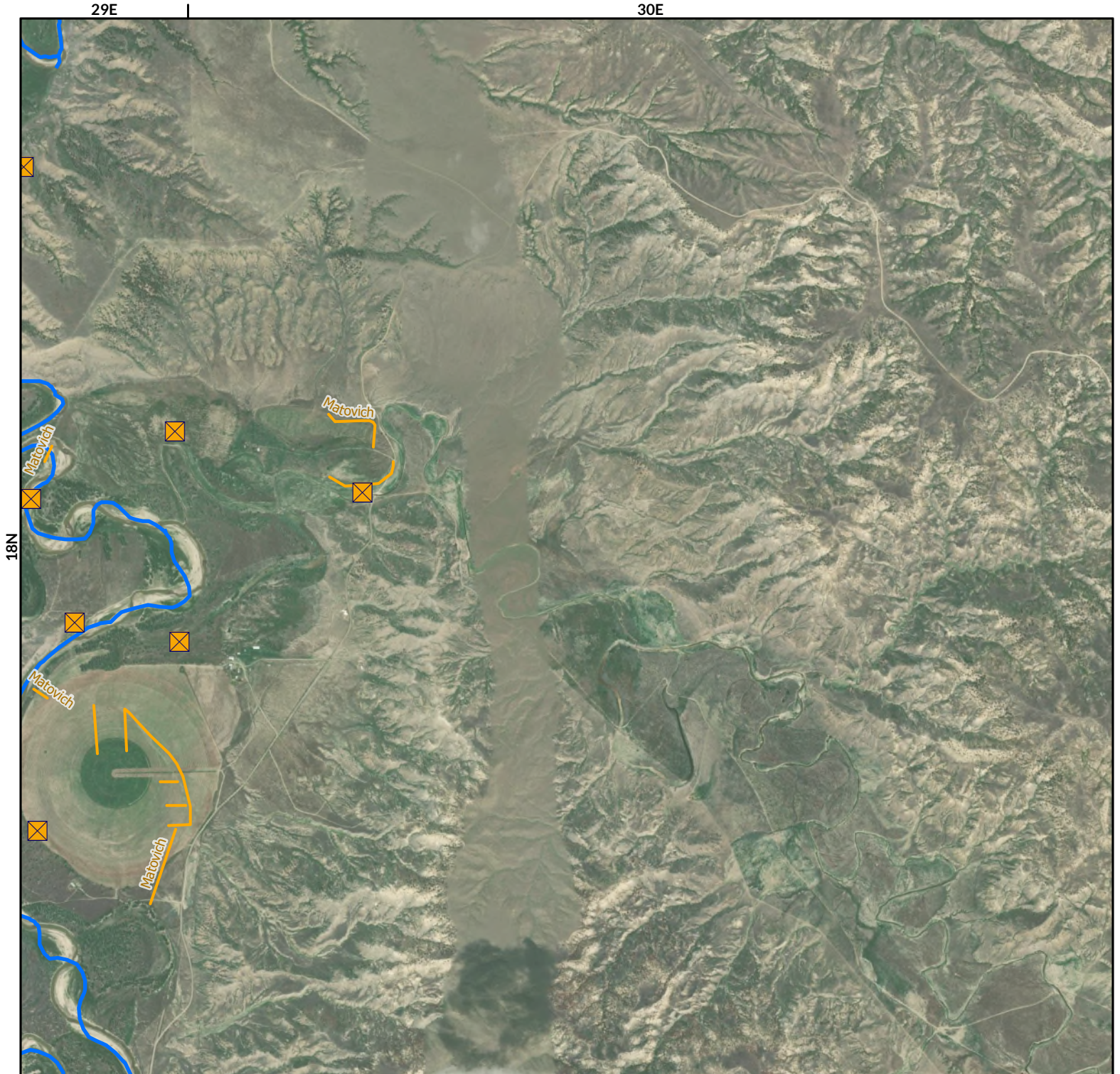


# Musselshell River Diversion Sites

Musselshell River Above/Below Roundup - Basin  
40A/C



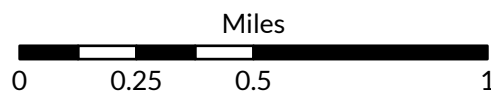
The Montana Department of  
**Natural Resources  
& Conservation**



- ☒ Points of Diversion
- ~ Streams
- ~ Canal Ditch

Aerial Photos: 2021 NAIP

\* The diversions shown on this map are based on available data.  
The mapped diversions may not be correct.



1:26,000



# Musselshell River Diversion Sites

Musselshell River Above/Below Roundup - Basin  
40A/C



The Montana Department of  
Natural Resources  
& Conservation

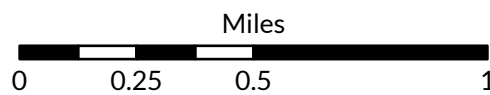
29E



- Points of Diversion
- Streams
- Canal Ditch

Aerial Photos: 2021 NAIP

\* The diversions shown on this map are based on available data.  
The mapped diversions may not be correct.



1:26,000

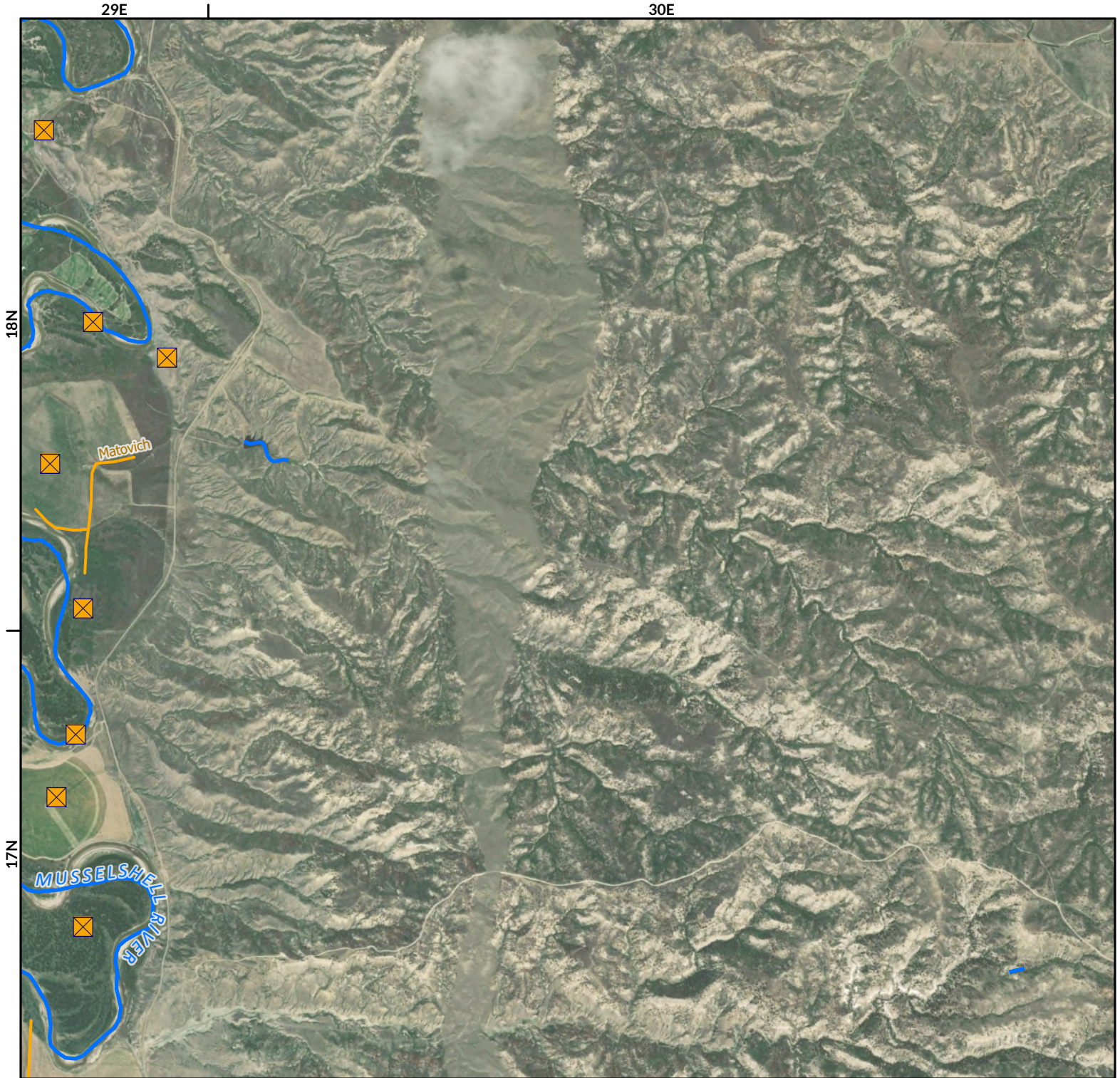


# Musselshell River Diversion Sites

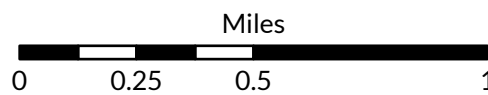
Musselshell River Above/Below Roundup - Basin  
40A/C



The Montana Department of  
**Natural Resources  
& Conservation**



- ☒ Points of Diversion
- ~ Streams
- ~ Canal Ditch



1:26,000



Aerial Photos: 2021 NAIP

\* The diversions shown on this map are based on available data.  
The mapped diversions may not be correct.

# Musselshell River Diversion Sites

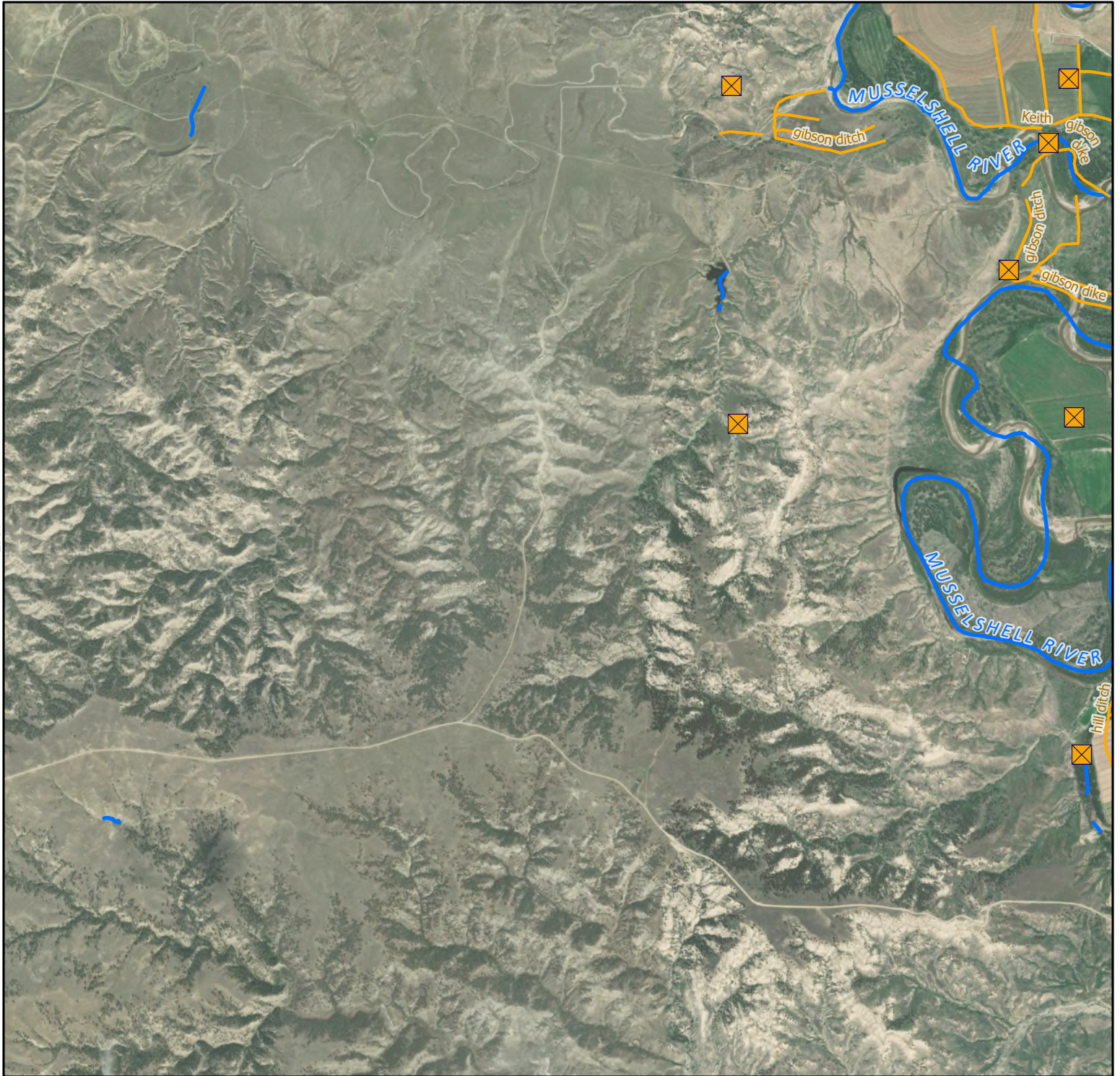
Musselshell River Above/Below Roundup - Basin  
40A/C



The Montana Department of  
Natural Resources  
& Conservation

29E

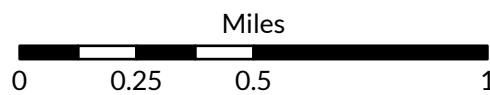
17N



- Points of Diversion
- Streams
- Canal Ditch

Aerial Photos: 2021 NAIP

\* The diversions shown on this map are based on available data.  
The mapped diversions may not be correct.



1:26,000



# Musselshell River Diversion Sites

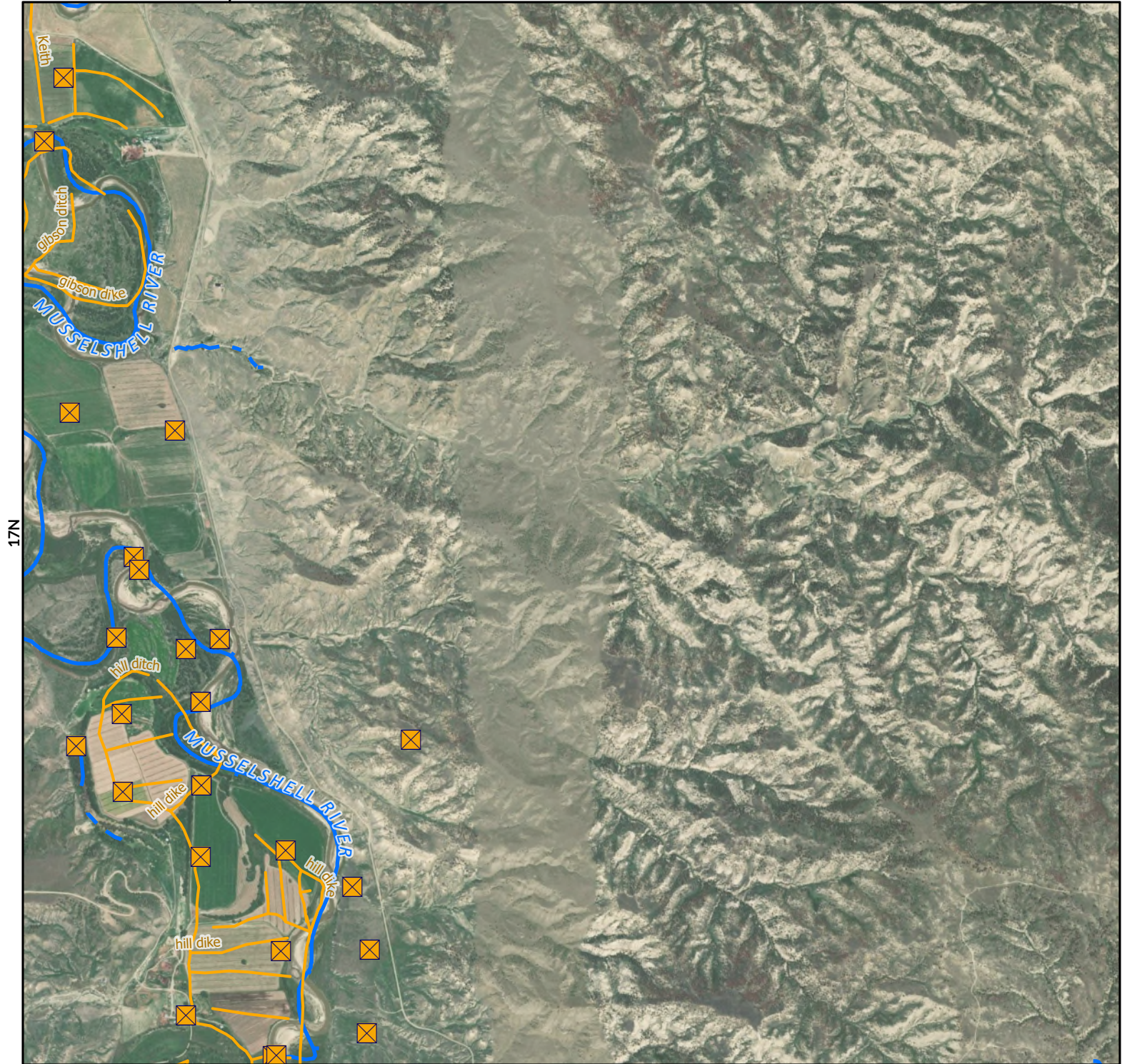
Musselshell River Above/Below Roundup - Basin  
40A/C



The Montana Department of  
**Natural Resources  
& Conservation**

29E

30E



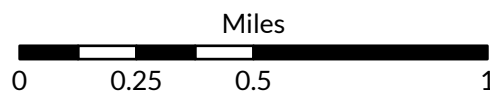
☒ Points of Diversion

~ Streams

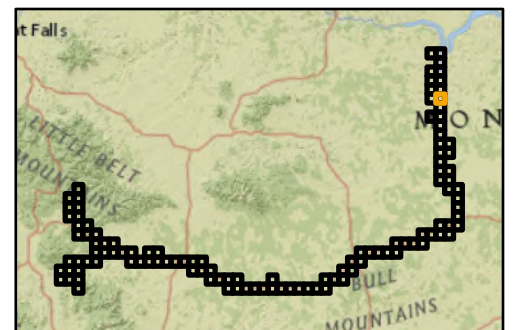
~ Canal Ditch

Aerial Photos: 2021 NAIP

\* The diversions shown on this map are based on available data.  
The mapped diversions may not be correct.



1:26,000

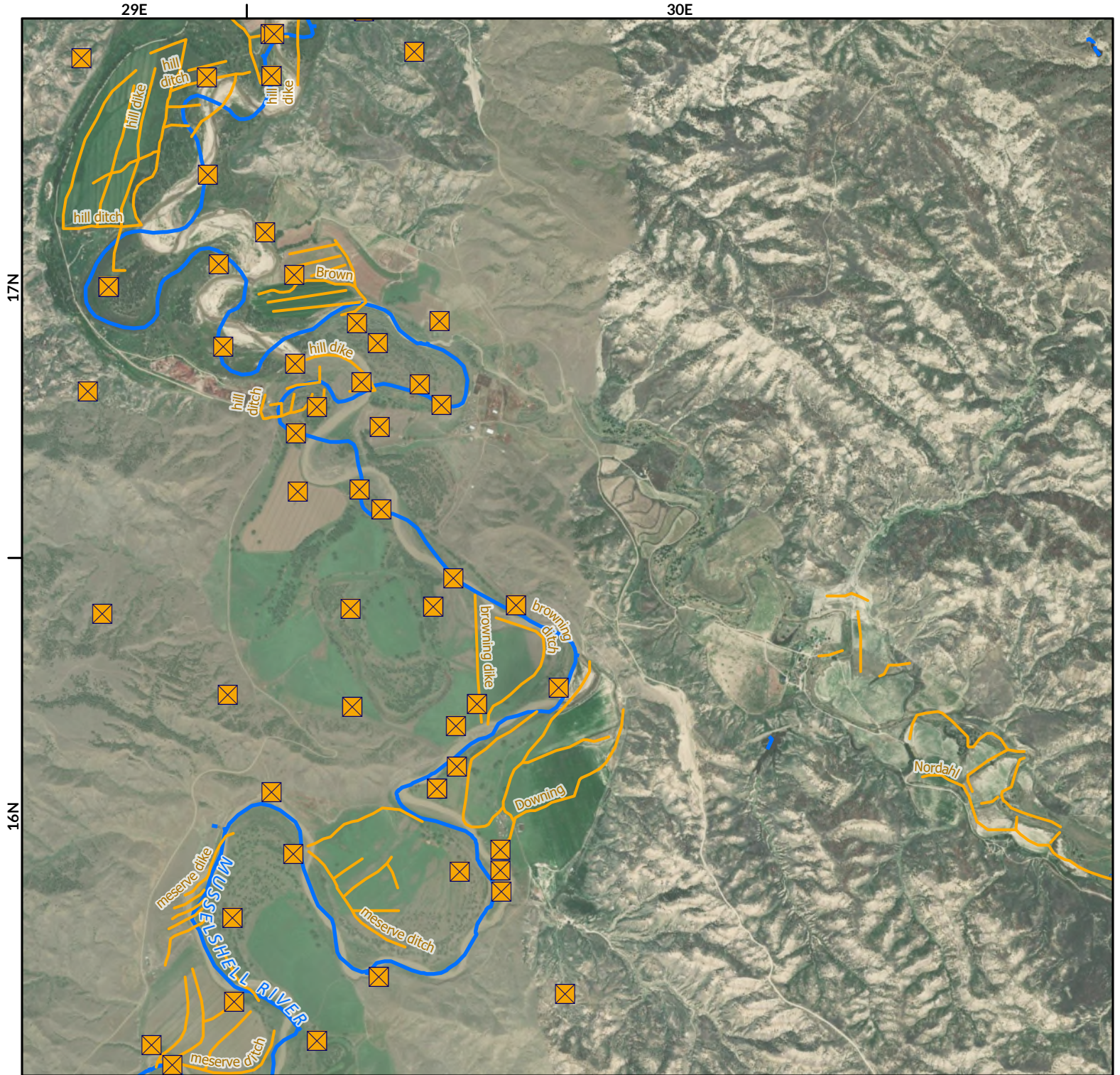


# Musselshell River Diversion Sites

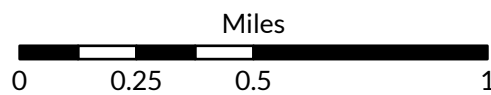
Musselshell River Above/Below Roundup - Basin  
40A/C



The Montana Department of  
**Natural Resources  
& Conservation**



- Points of Diversion
- Streams
- Canal Ditch

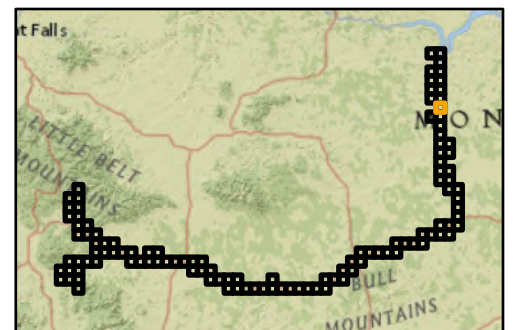


1:26,000



Aerial Photos: 2021 NAIP

\* The diversions shown on this map are based on available data.  
The mapped diversions may not be correct.

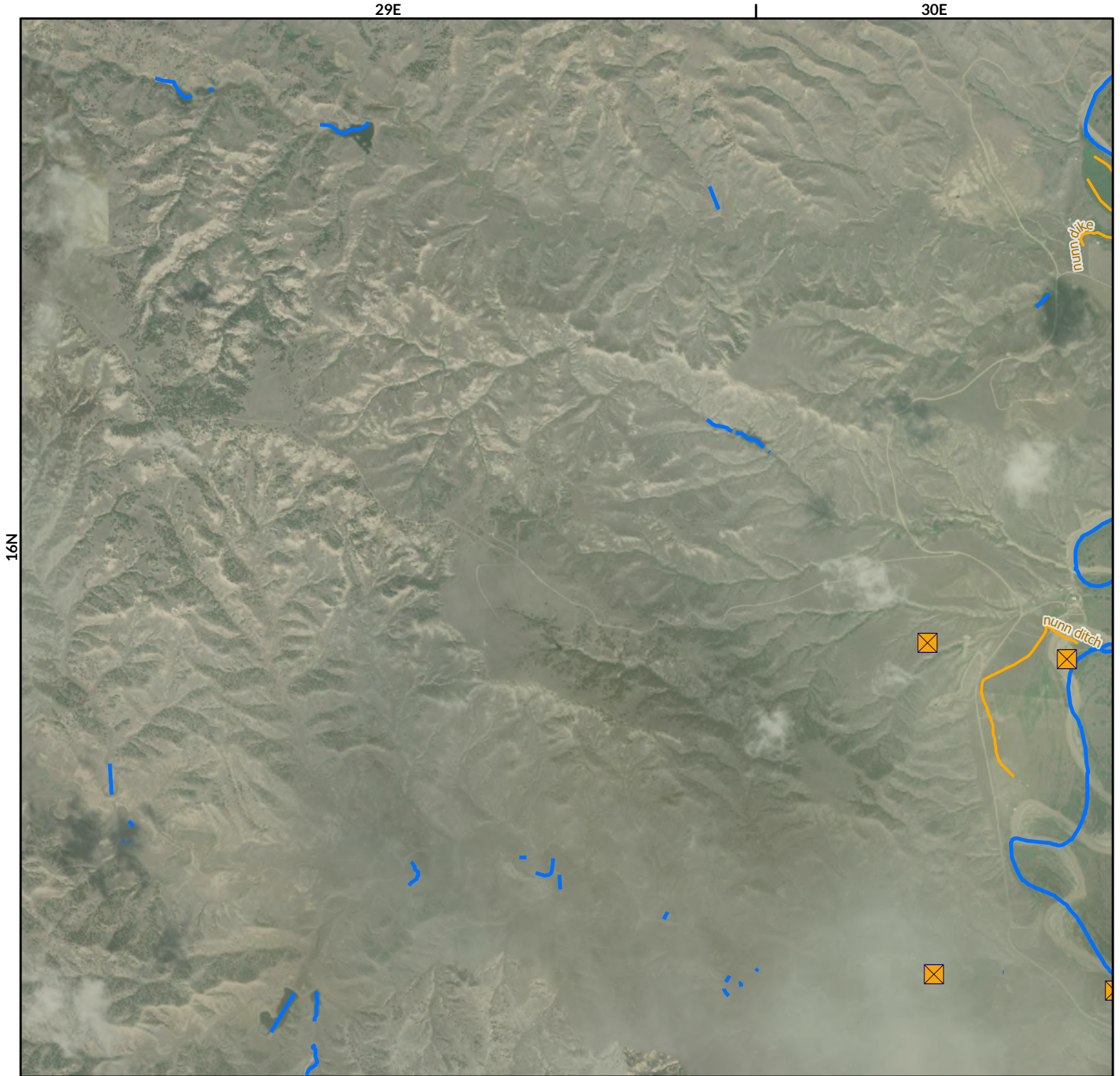


# Musselshell River Diversion Sites

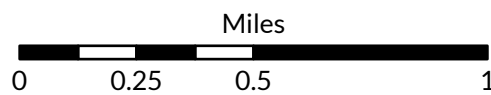
Musselshell River Above/Below Roundup - Basin  
40A/C



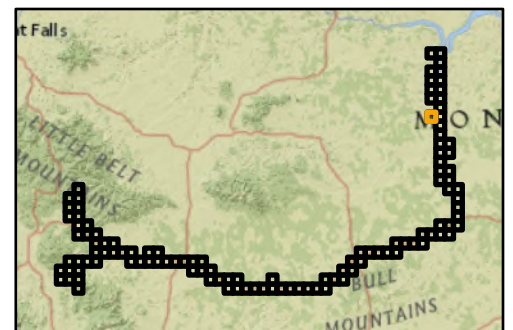
The Montana Department of  
**Natural Resources  
& Conservation**



- ☒ Points of Diversion
- ~ Streams
- ~ Canal Ditch



1:26,000



Aerial Photos: 2021 NAIP

\* The diversions shown on this map are based on available data.  
The mapped diversions may not be correct.

# Musselshell River Diversion Sites

Musselshell River Above/Below Roundup - Basin  
40A/C



The Montana Department of  
**Natural Resources  
& Conservation**

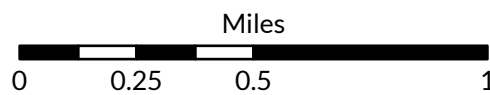
30E



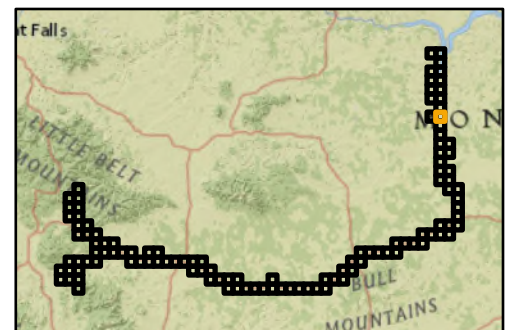
- ☒ Points of Diversion
- ~ Streams
- ~ Canal Ditch

Aerial Photos: 2021 NAIP

\* The diversions shown on this map are based on available data.  
The mapped diversions may not be correct.



1:26,000



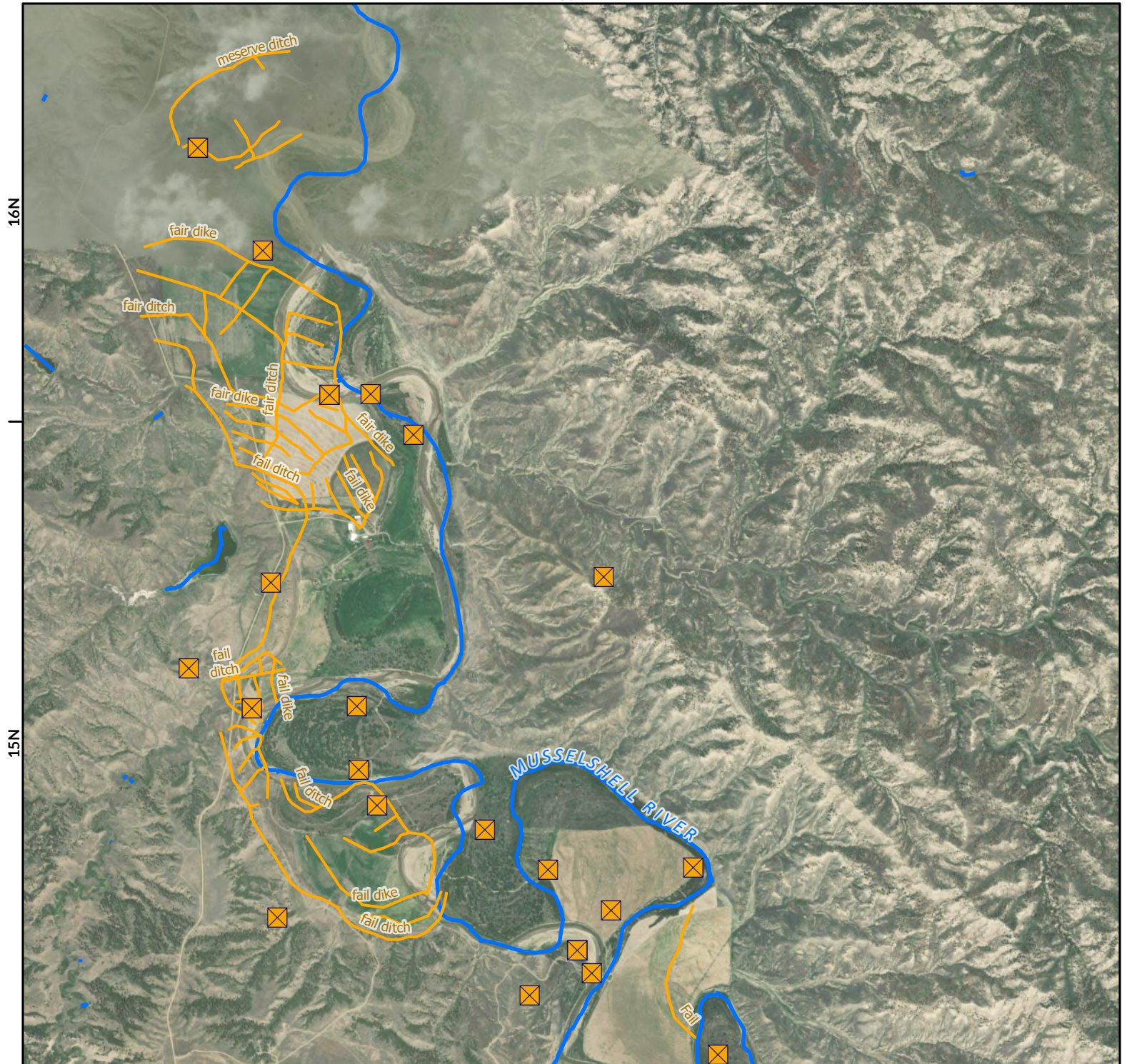
# Musselshell River Diversion Sites

Musselshell River Above/Below Roundup - Basin  
40A/C



The Montana Department of  
**Natural Resources  
& Conservation**

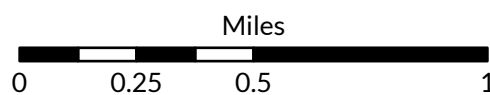
30E



☒ Points of Diversion

~ Streams

~ Canal Ditch



1:26,000



Aerial Photos: 2021 NAIP

\* The diversions shown on this map are based on available data.  
The mapped diversions may not be correct.

# Musselshell River Diversion Sites

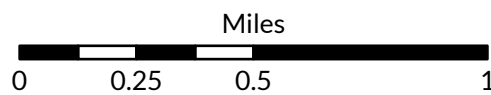
Musselshell River Above/Below Roundup - Basin  
40A/C



The Montana Department of  
Natural Resources  
& Conservation



- ☒ Points of Diversion
- ~ Streams
- ~ Canal Ditch

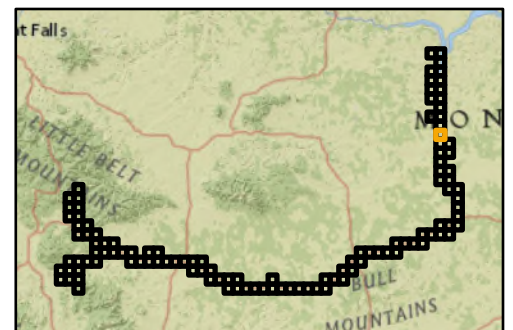


1:26,000



Aerial Photos: 2021 NAIP

\* The diversions shown on this map are based on available data.  
The mapped diversions may not be correct.



# Musselshell River Diversion Sites

Musselshell River Above/Below Roundup - Basin  
40A/C

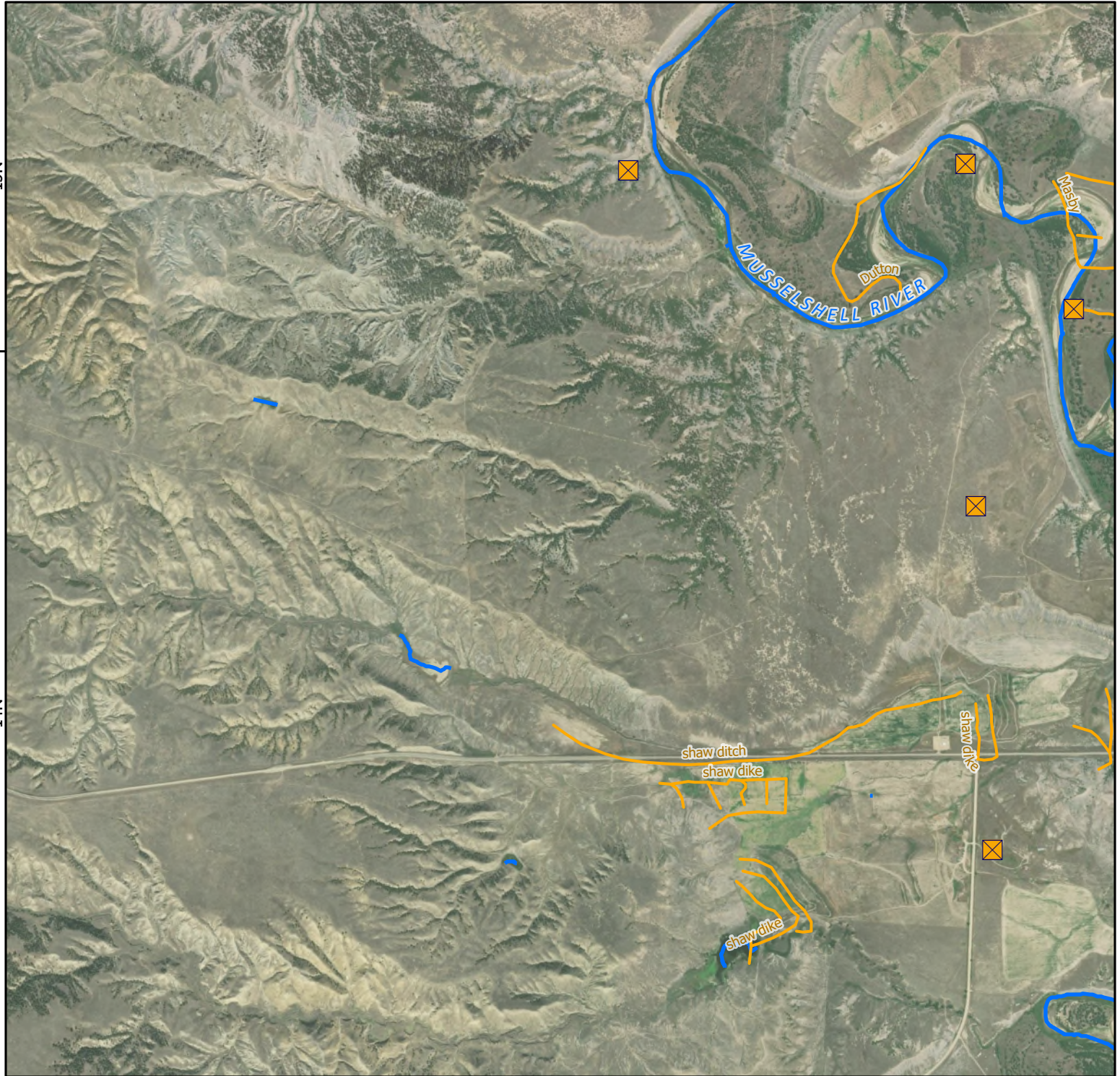


The Montana Department of  
Natural Resources  
& Conservation

30E

15N

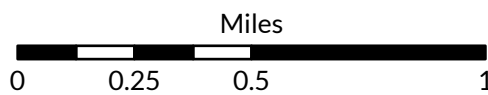
14N



☒ Points of Diversion

~ Streams

~ Canal Ditch



1:26,000



Aerial Photos: 2021 NAIP

\* The diversions shown on this map are based on available data.  
The mapped diversions may not be correct.

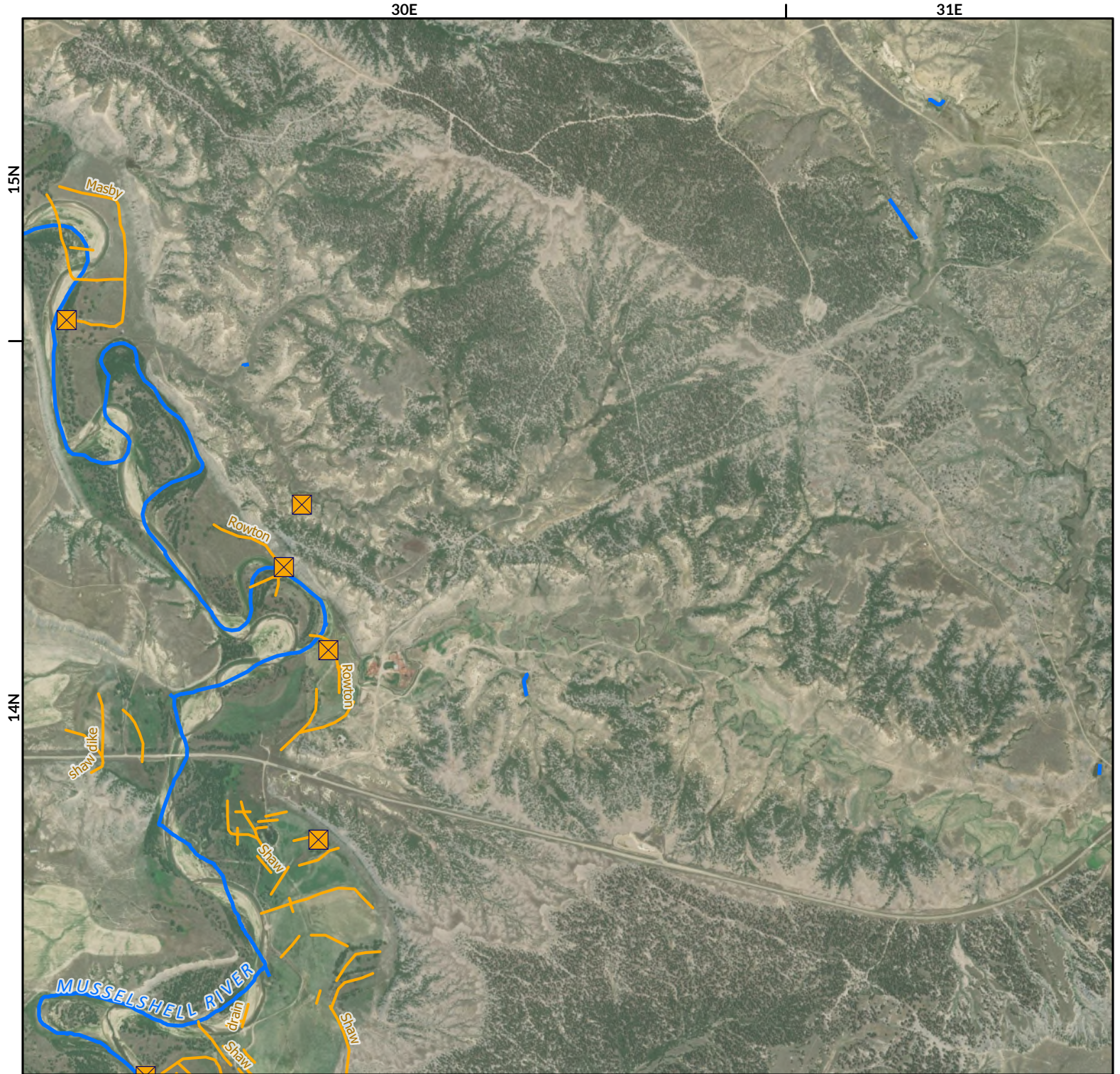


# Musselshell River Diversion Sites

Musselshell River Above/Below Roundup - Basin  
40A/C



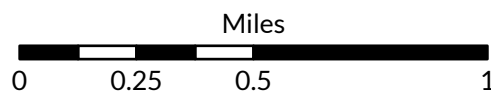
The Montana Department of  
**Natural Resources  
& Conservation**



- ☒ Points of Diversion
- ~ Streams
- ~ Canal Ditch

Aerial Photos: 2021 NAIP

\* The diversions shown on this map are based on available data.  
The mapped diversions may not be correct.



1:26,000



# Musselshell River Diversion Sites

Musselshell River Above/Below Roundup - Basin  
40A/C



The Montana Department of  
Natural Resources  
& Conservation

30E



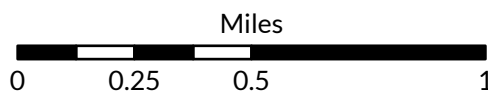
✕ Points of Diversion

~ Streams

~ Canal Ditch

Aerial Photos: 2021 NAIP

\* The diversions shown on this map are based on available data.  
The mapped diversions may not be correct.



1:26,000



# Musselshell River Diversion Sites

Musselshell River Above/Below Roundup - Basin  
40A/C



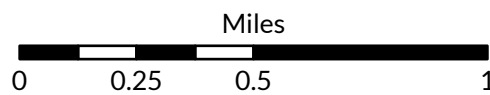
The Montana Department of  
**Natural Resources  
& Conservation**



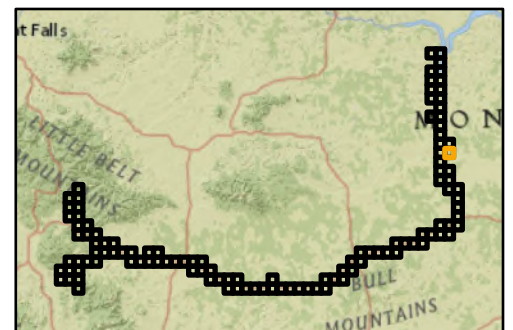
- ☒ Points of Diversion
- ~ Streams
- ~ Canal Ditch

Aerial Photos: 2021 NAIP

\* The diversions shown on this map are based on available data.  
The mapped diversions may not be correct.



1:26,000

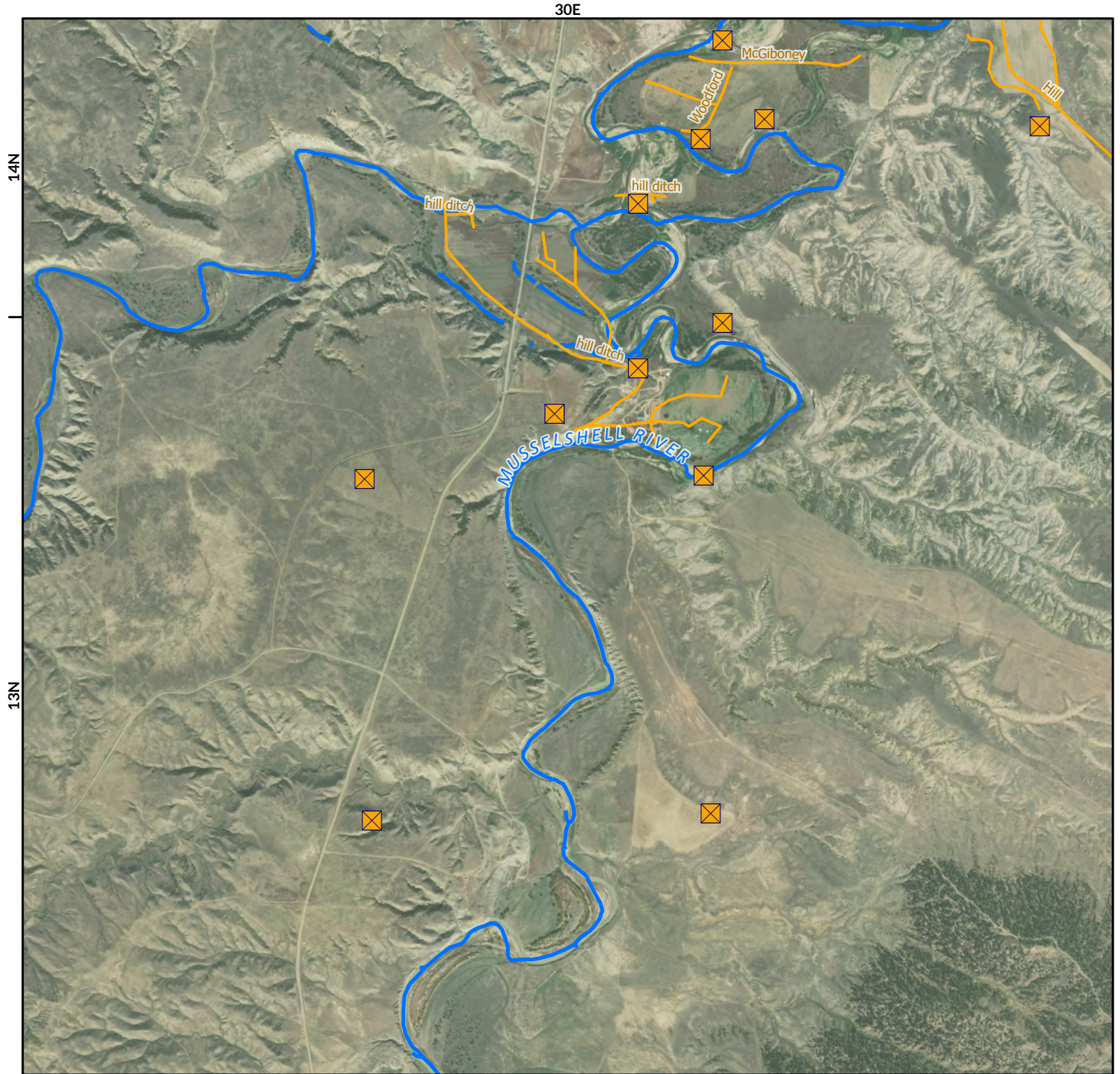


# Musselshell River Diversion Sites

Musselshell River Above/Below Roundup - Basin  
40A/C



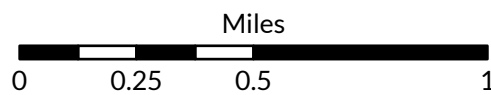
The Montana Department of  
Natural Resources  
& Conservation



- Points of Diversion
- Streams
- Canal Ditch

Aerial Photos: 2021 NAIP

\* The diversions shown on this map are based on available data.  
The mapped diversions may not be correct.



1:26,000



# Musselshell River Diversion Sites

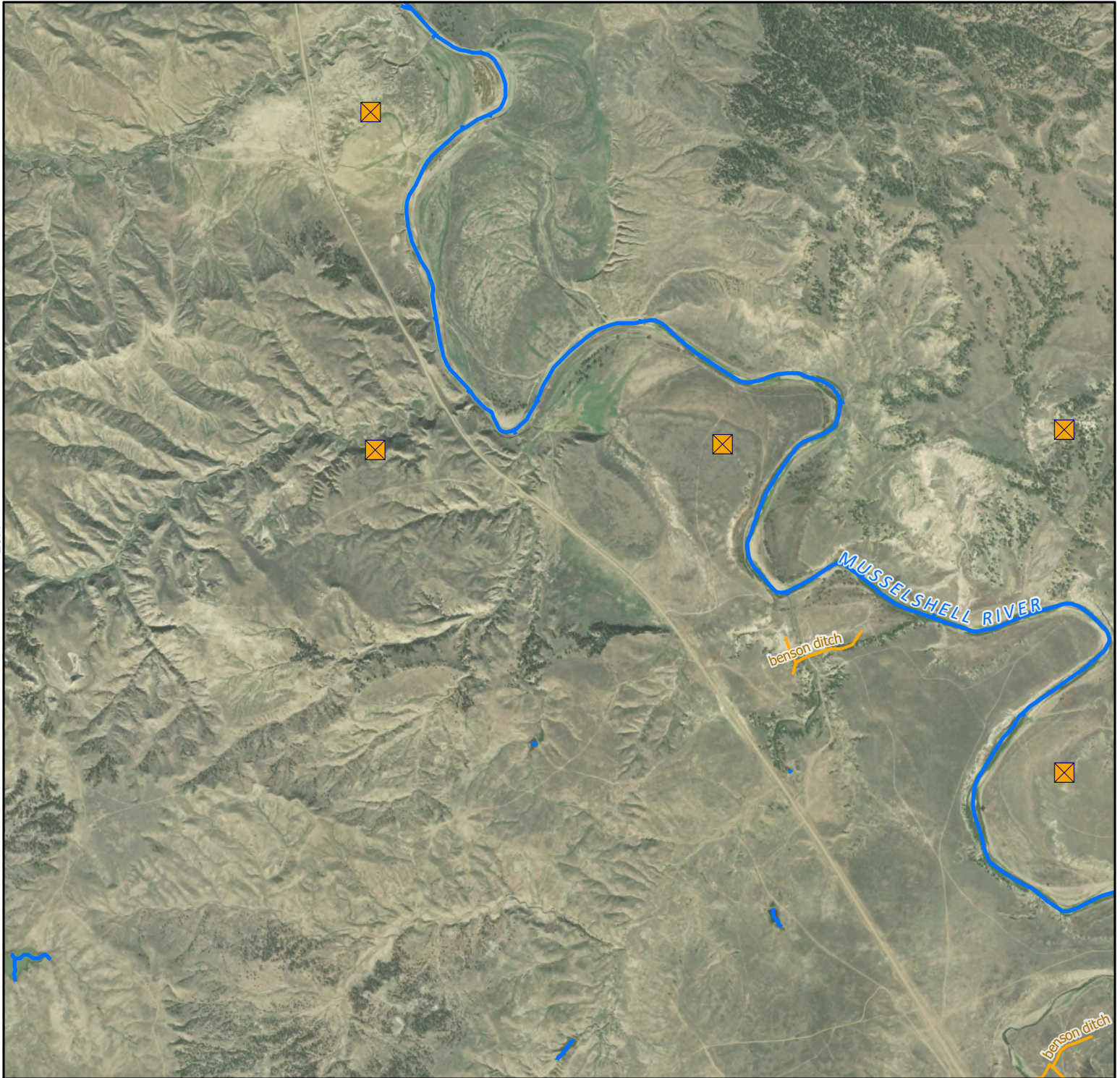
Musselshell River Above/Below Roundup - Basin  
40A/C



The Montana Department of  
**Natural Resources  
& Conservation**

30E

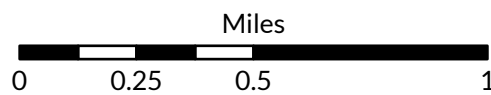
13N



- ☒ Points of Diversion
- ~ Streams
- ~ Canal Ditch

Aerial Photos: 2021 NAIP

\* The diversions shown on this map are based on available data.  
The mapped diversions may not be correct.



1:26,000

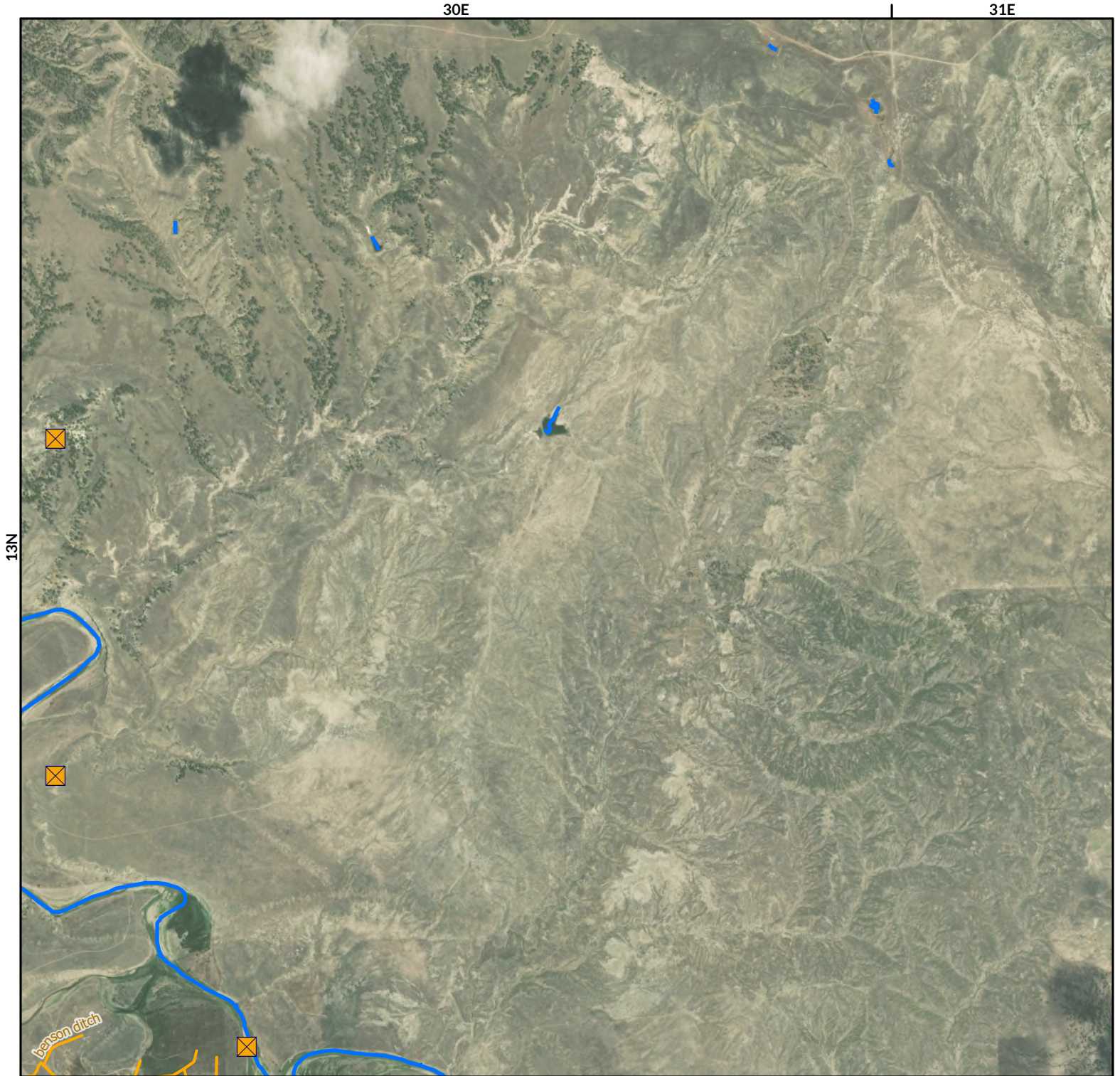


# Musselshell River Diversion Sites

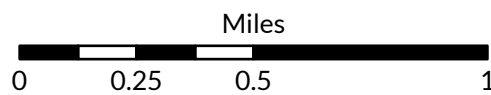
Musselshell River Above/Below Roundup - Basin  
40A/C



The Montana Department of  
**Natural Resources  
& Conservation**



- ☒ Points of Diversion
- ~ Streams
- ~ Canal Ditch



1:26,000



Aerial Photos: 2021 NAIP

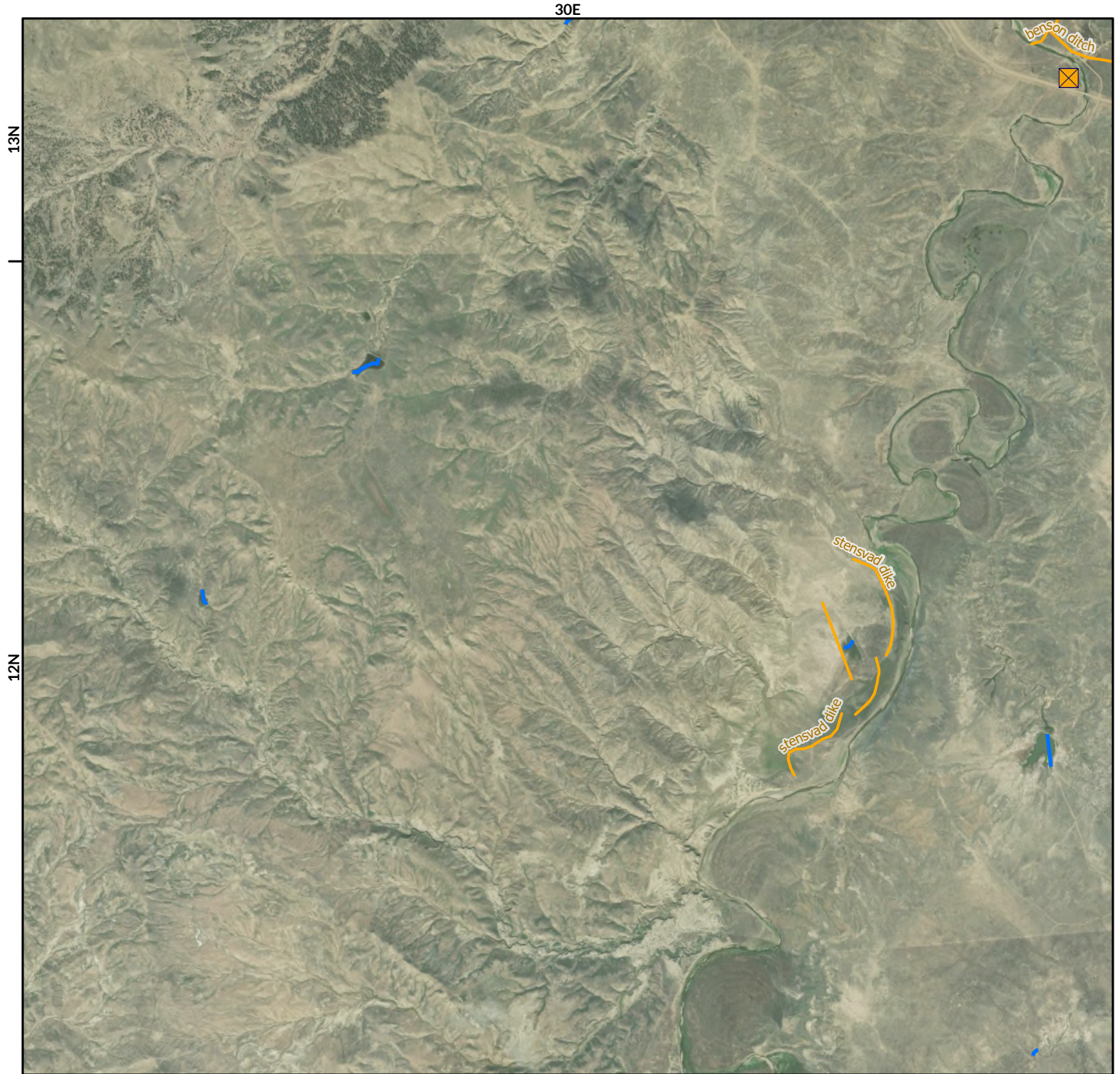
\* The diversions shown on this map are based on available data.  
The mapped diversions may not be correct.

# Musselshell River Diversion Sites

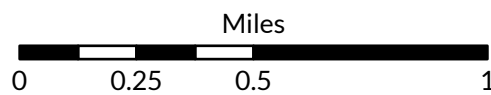
Musselshell River Above/Below Roundup - Basin  
40A/C



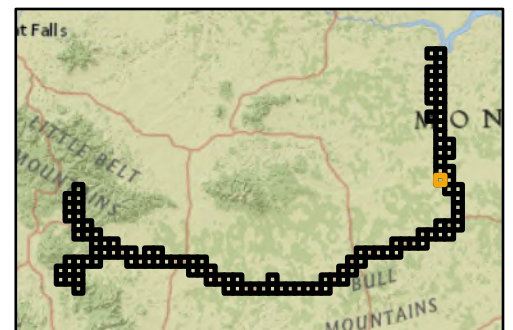
The Montana Department of  
**Natural Resources  
& Conservation**



- Points of Diversion
- Streams
- Canal Ditch



1:26,000



Aerial Photos: 2021 NAIP

\* The diversions shown on this map are based on available data.  
The mapped diversions may not be correct.

# Musselshell River Diversion Sites

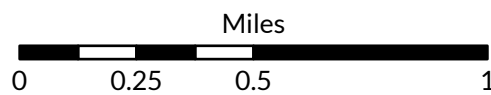
Musselshell River Above/Below Roundup - Basin  
40A/C



The Montana Department of  
**Natural Resources  
& Conservation**



- ☒ Points of Diversion
- ~ Streams
- ~ Canal Ditch



1:26,000



Aerial Photos: 2021 NAIP

\* The diversions shown on this map are based on available data.  
The mapped diversions may not be correct.

# Musselshell River Diversion Sites

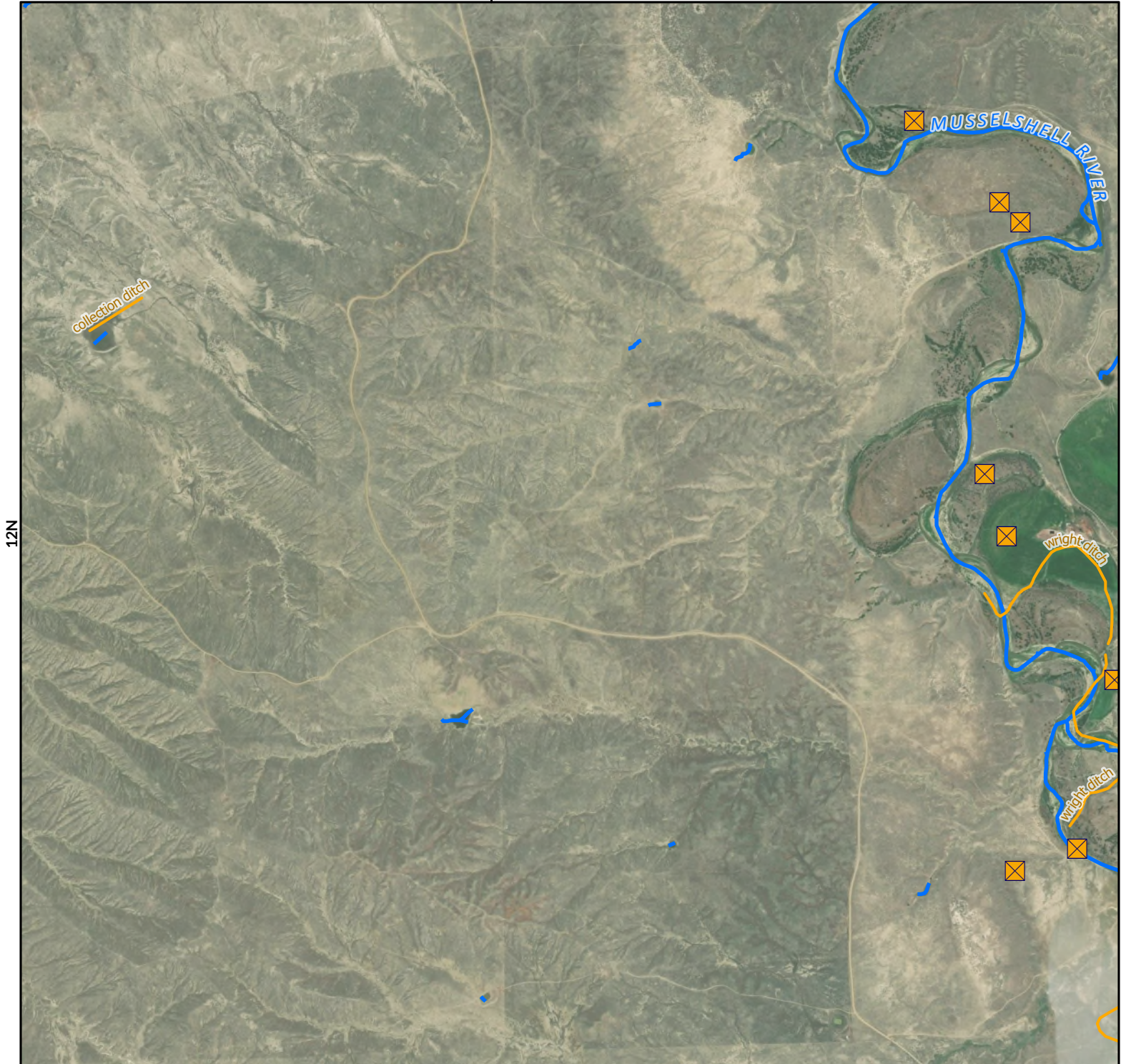
Musselshell River Above/Below Roundup - Basin  
40A/C



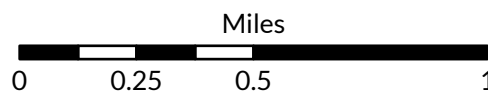
The Montana Department of  
**Natural Resources  
& Conservation**

30E

31E



- ☒ Points of Diversion
- ~ Streams
- ~ Canal Ditch

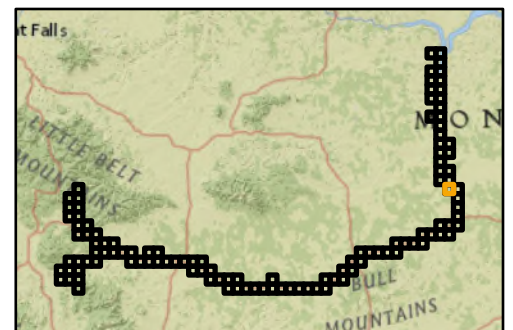


1:26,000



Aerial Photos: 2021 NAIP

\* The diversions shown on this map are based on available data.  
The mapped diversions may not be correct.



# Musselshell River Diversion Sites

Musselshell River Above/Below Roundup - Basin  
40A/C



The Montana Department of  
**Natural Resources  
& Conservation**

31E



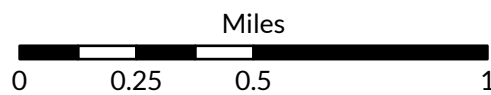
☒ Points of Diversion

~ Streams

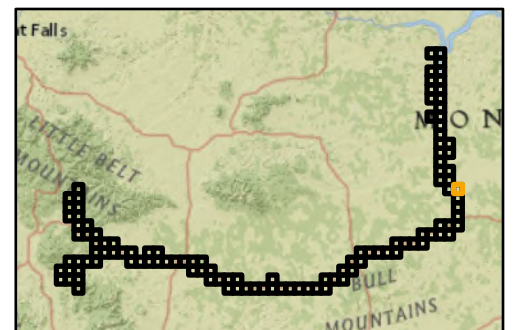
~ Canal Ditch

Aerial Photos: 2021 NAIP

\* The diversions shown on this map are based on available data.  
The mapped diversions may not be correct.



1:26,000



# Musselshell River Diversion Sites

Musselshell River Above/Below Roundup - Basin  
40A/C



The Montana Department of  
**Natural Resources  
& Conservation**

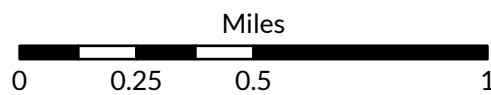
31E



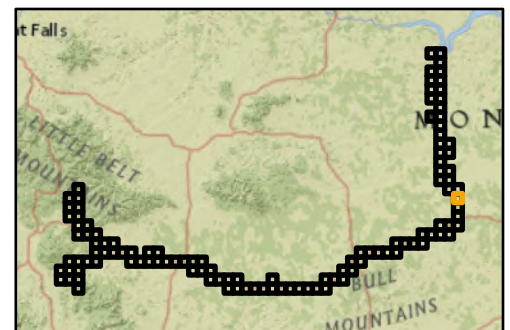
- ☒ Points of Diversion
- ~ Streams
- ~ Canal Ditch

Aerial Photos: 2021 NAIP

\* The diversions shown on this map are based on available data.  
The mapped diversions may not be correct.



1:26,000



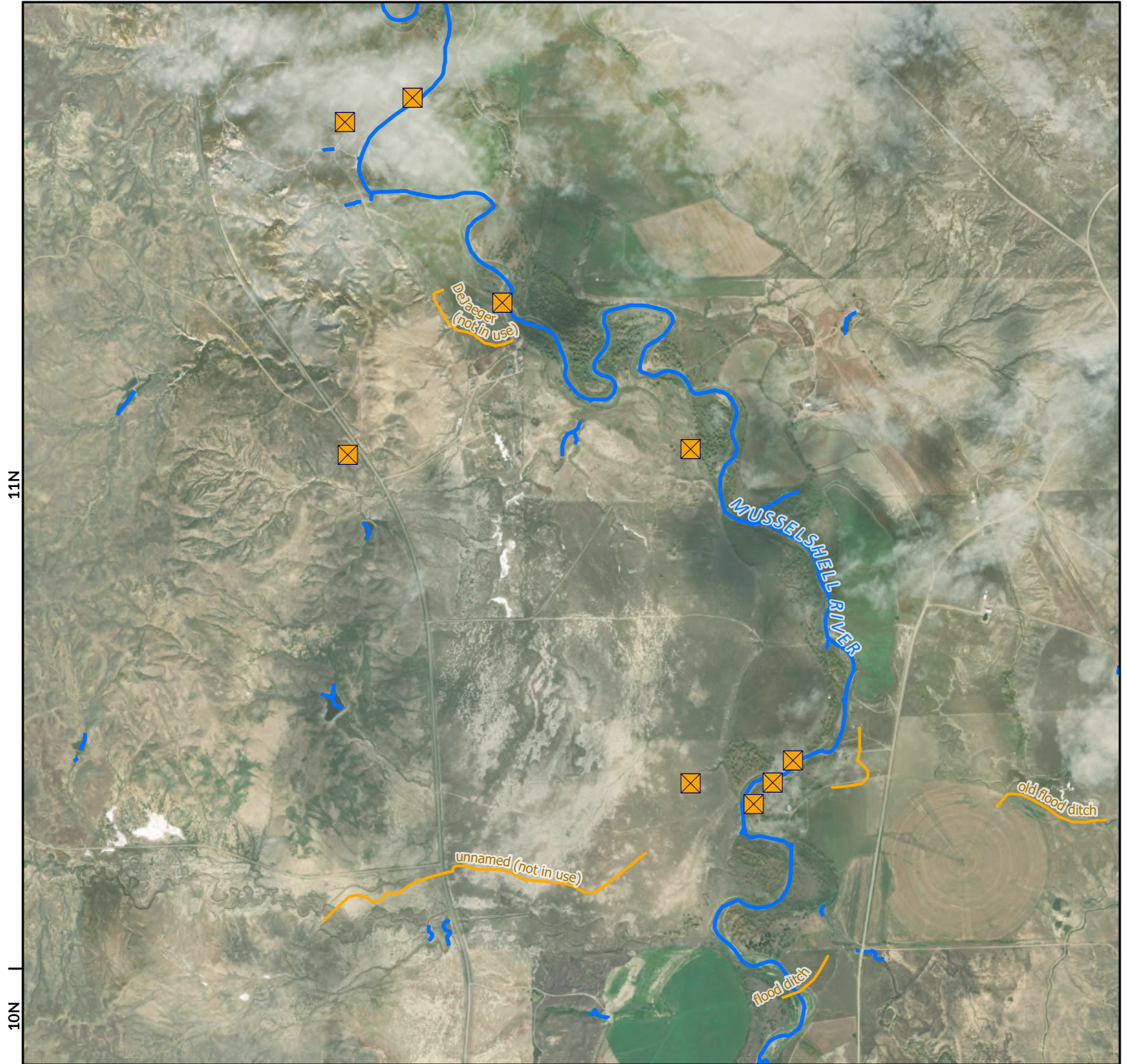
# Musselshell River Diversion Sites

Musselshell River Above/Below Roundup - Basin  
40A/C

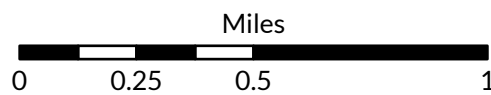


The Montana Department of  
**Natural Resources  
& Conservation**

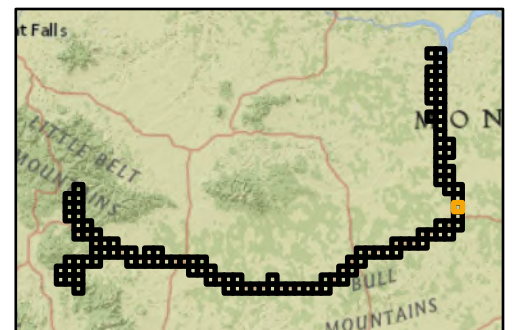
31E



- ☒ Points of Diversion
- ~ Streams
- ~ Canal Ditch



1:26,000



Aerial Photos: 2021 NAIP

\* The diversions shown on this map are based on available data.  
The mapped diversions may not be correct.

# Musselshell River Diversion Sites

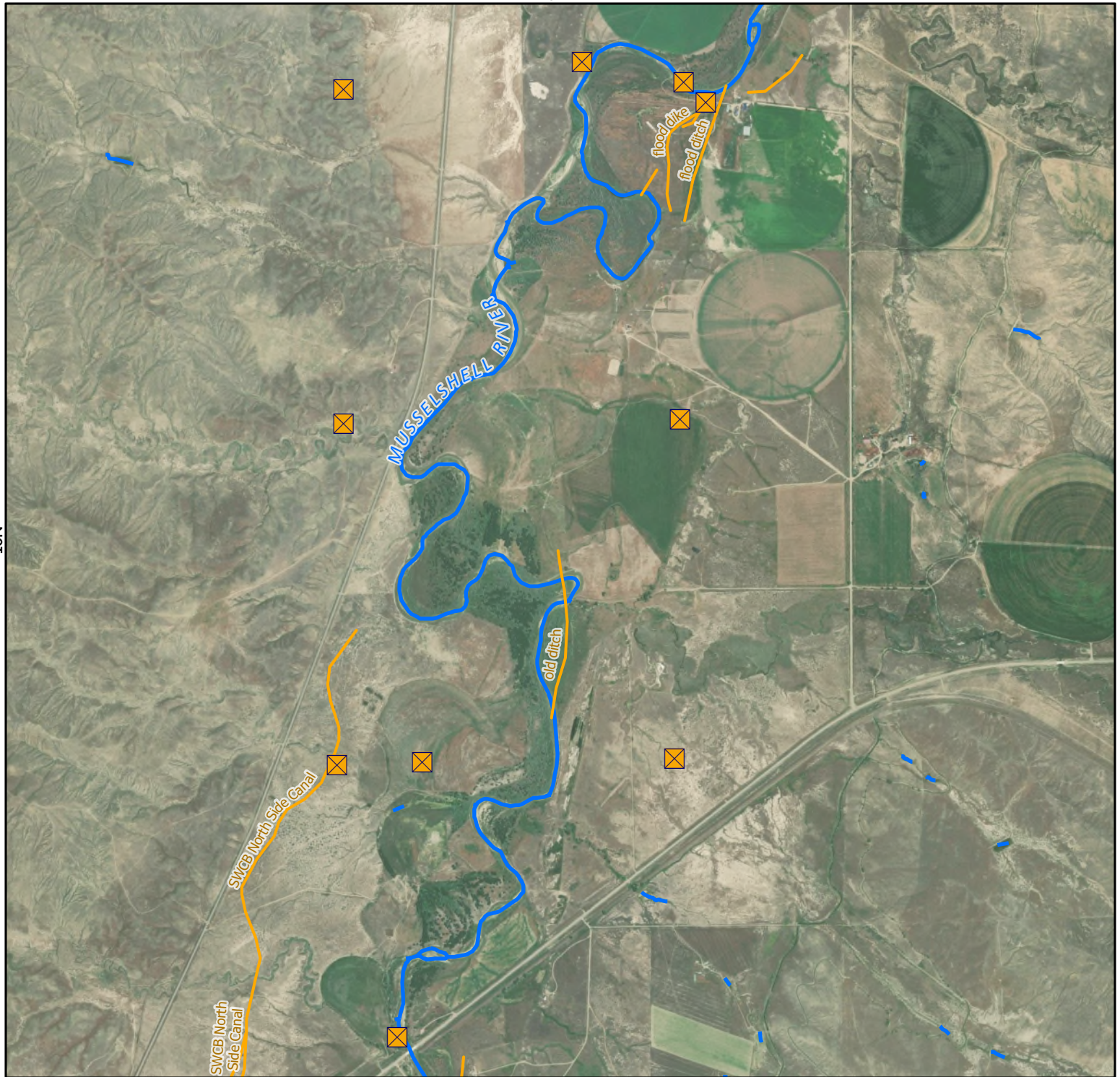
Musselshell River Above/Below Roundup - Basin  
40A/C



The Montana Department of  
**Natural Resources  
& Conservation**

31E

10N



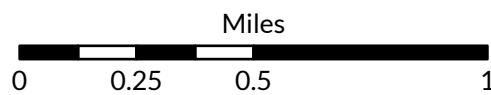
✕ Points of Diversion

~ Streams

~ Canal Ditch

Aerial Photos: 2021 NAIP

\* The diversions shown on this map are based on available data.  
The mapped diversions may not be correct.



1:26,000



# Musselshell River Diversion Sites

Musselshell River Above/Below Roundup - Basin  
40A/C

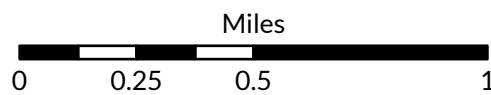


The Montana Department of  
**Natural Resources  
& Conservation**

31E



- ☒ Points of Diversion
- ~ Streams
- ~ Canal Ditch



1:26,000



Aerial Photos: 2021 NAIP

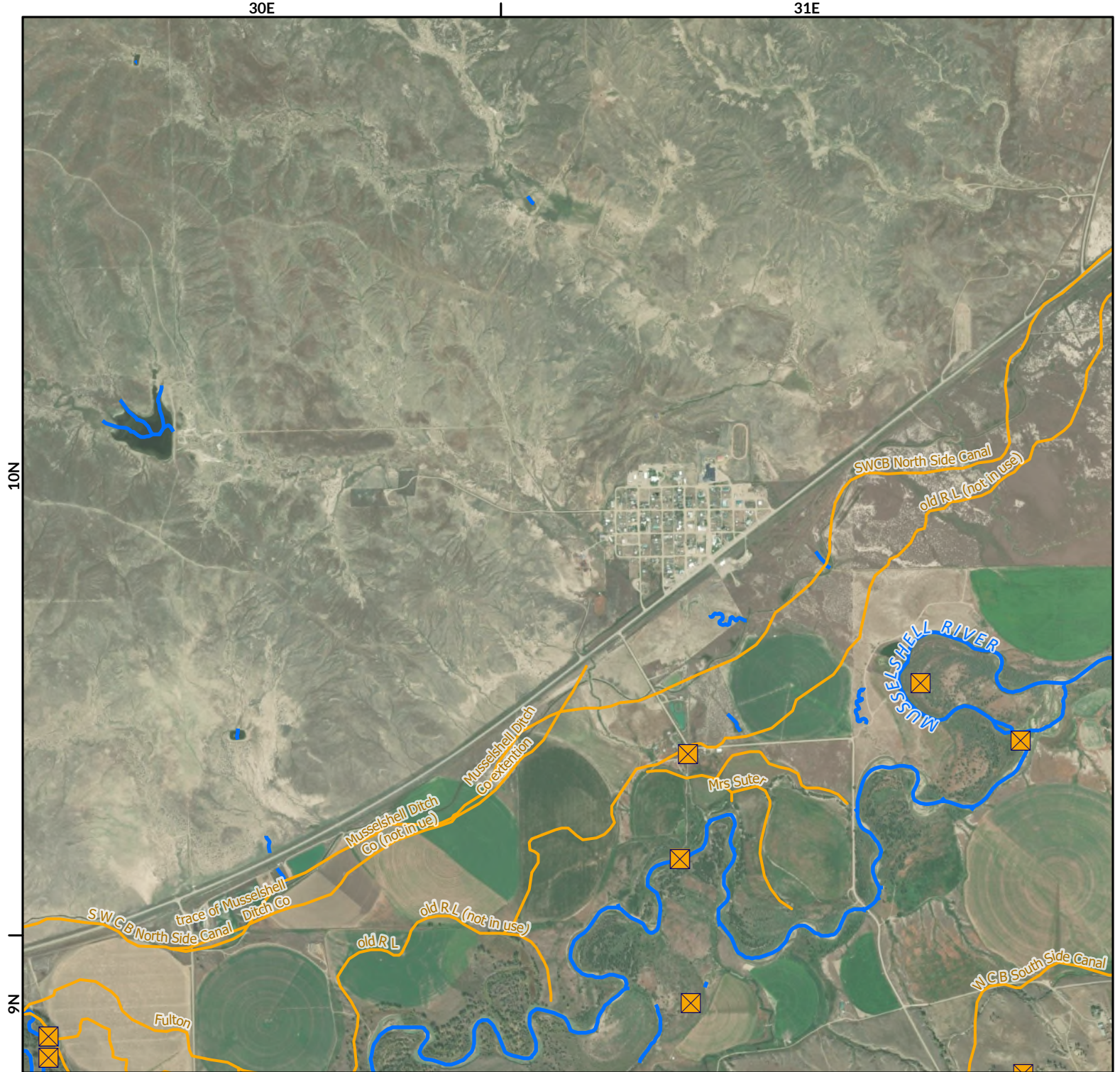
\* The diversions shown on this map are based on available data.  
The mapped diversions may not be correct.

# Musselshell River Diversion Sites


## Musselshell River Above/Below Roundup - Basin 40A/C



The Montana Department of  
**Natural Resources  
& Conservation**



- Points of Diversion
- Streams
- Canal Ditch

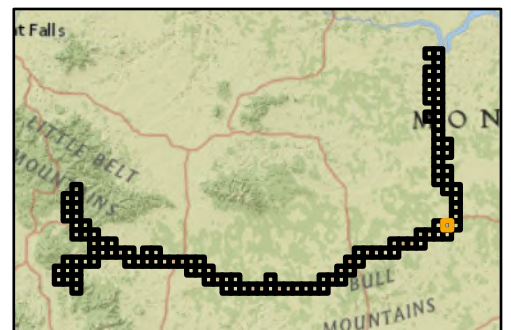


1:26,000



Aerial Photos: 2021 NAIP

\* The diversions shown on this map are based on available data.  
The mapped diversions may not be correct.



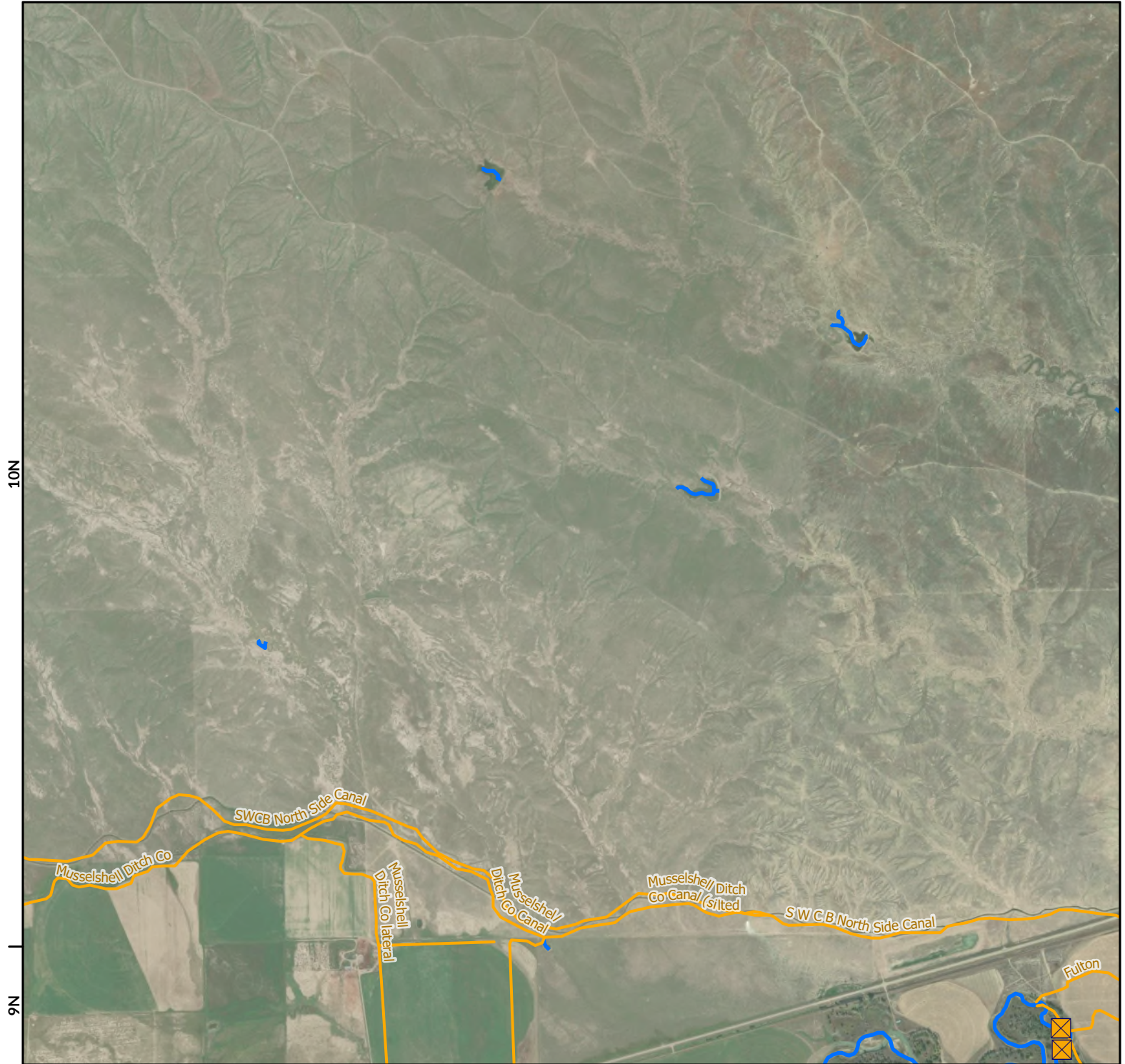
# Musselshell River Diversion Sites

Musselshell River Above/Below Roundup - Basin  
40A/C

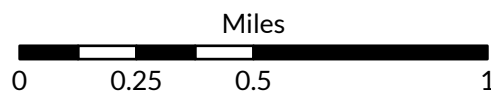


The Montana Department of  
**Natural Resources  
& Conservation**

30E



- Points of Diversion
- Streams
- Canal Ditch



1:26,000



Aerial Photos: 2021 NAIP

\* The diversions shown on this map are based on available data.  
The mapped diversions may not be correct.

# Musselshell River Diversion Sites

Musselshell River Above/Below Roundup - Basin  
40A/C



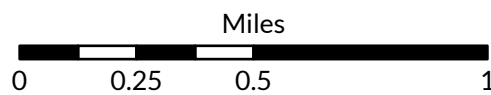
The Montana Department of  
**Natural Resources  
& Conservation**



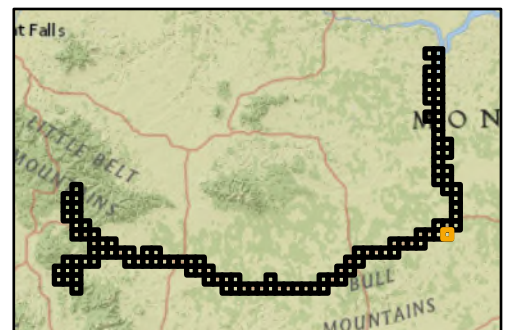
- Points of Diversion
- Streams
- Canal Ditch

Aerial Photos: 2021 NAIP

\* The diversions shown on this map are based on available data.  
The mapped diversions may not be correct.



1:26,000

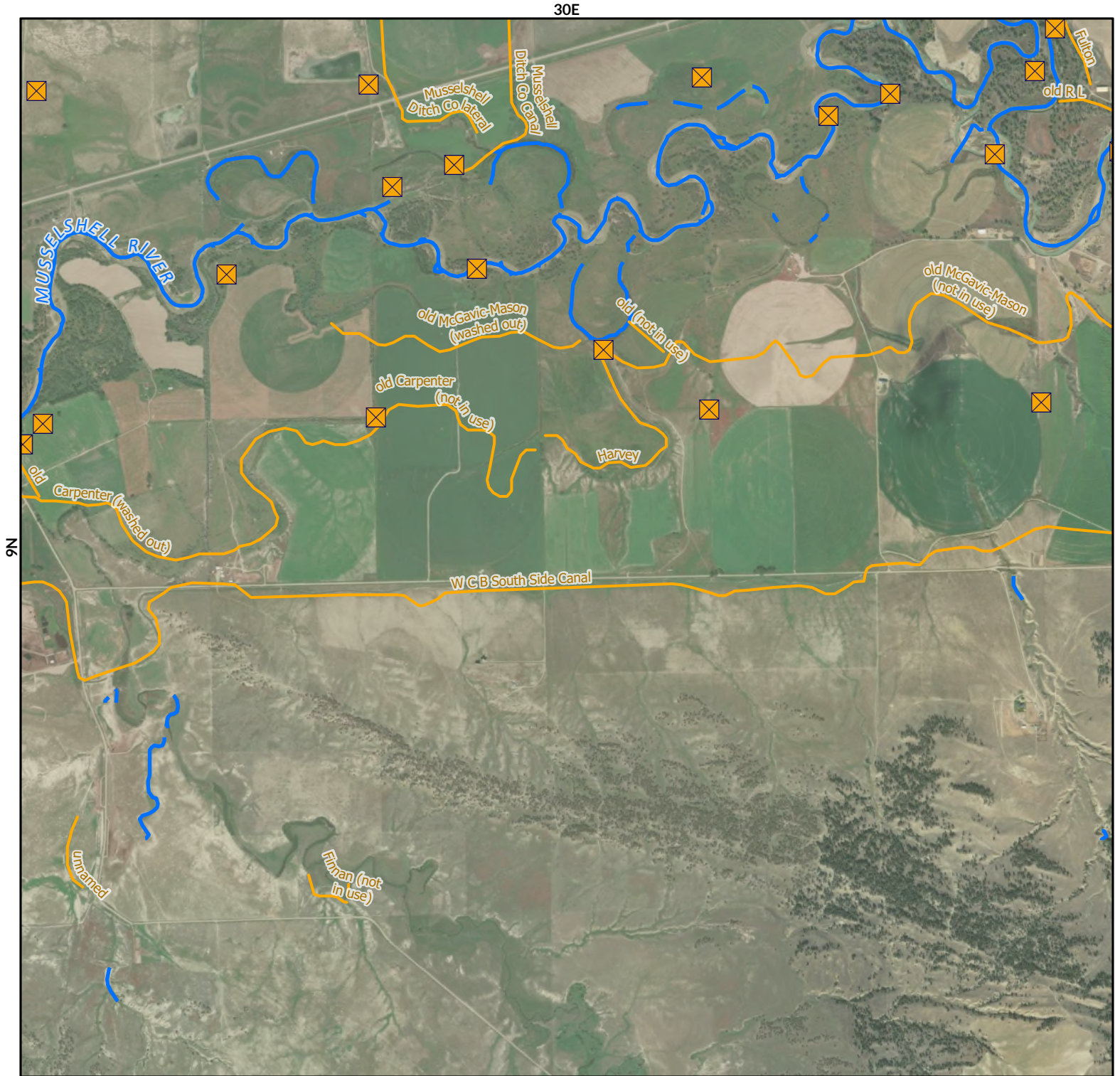


# Musselshell River Diversion Sites

Musselshell River Above/Below Roundup - Basin  
40A/C



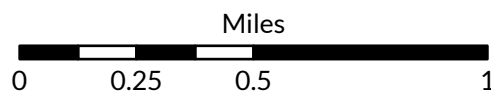
The Montana Department of  
**Natural Resources  
& Conservation**



- Points of Diversion
- Streams
- Canal Ditch

Aerial Photos: 2021 NAIP

\* The diversions shown on this map are based on available data.  
The mapped diversions may not be correct.



1:26,000



# Musselshell River Diversion Sites

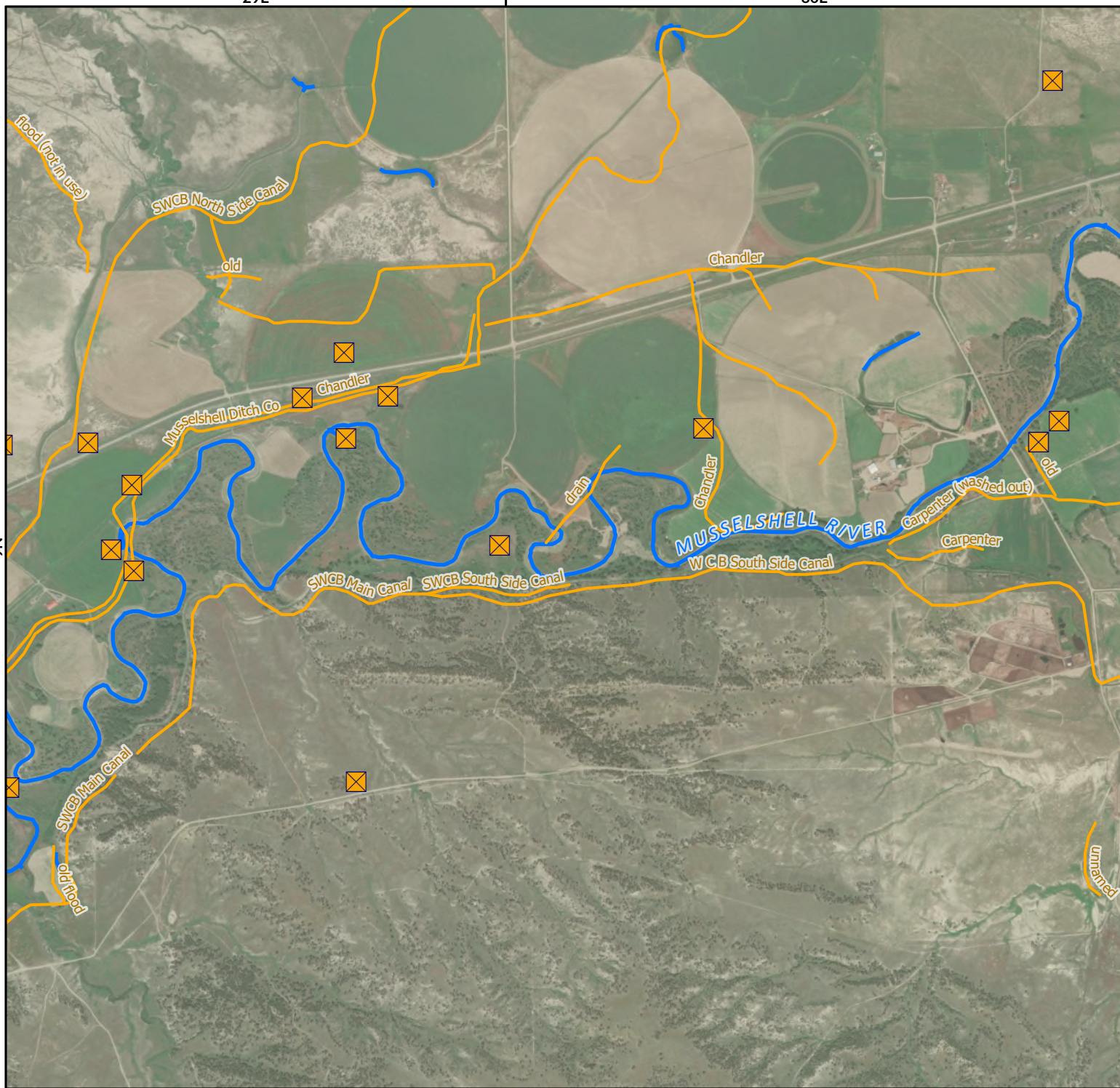
Musselshell River Above/Below Roundup - Basin  
40A/C



The Montana Department of  
**Natural Resources  
& Conservation**

29E

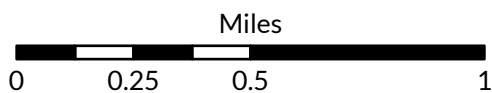
30E



☒ Points of Diversion

~ Streams

~ Canal Ditch

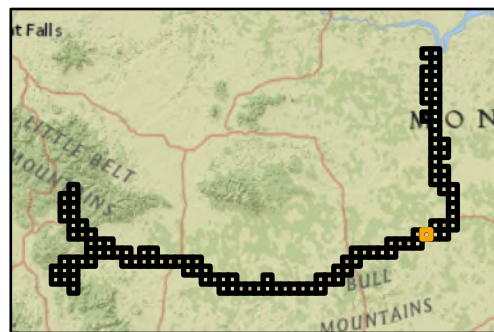


1:26,000



Aerial Photos: 2021 NAIP

\* The diversions shown on this map are based on available data.  
The mapped diversions may not be correct.



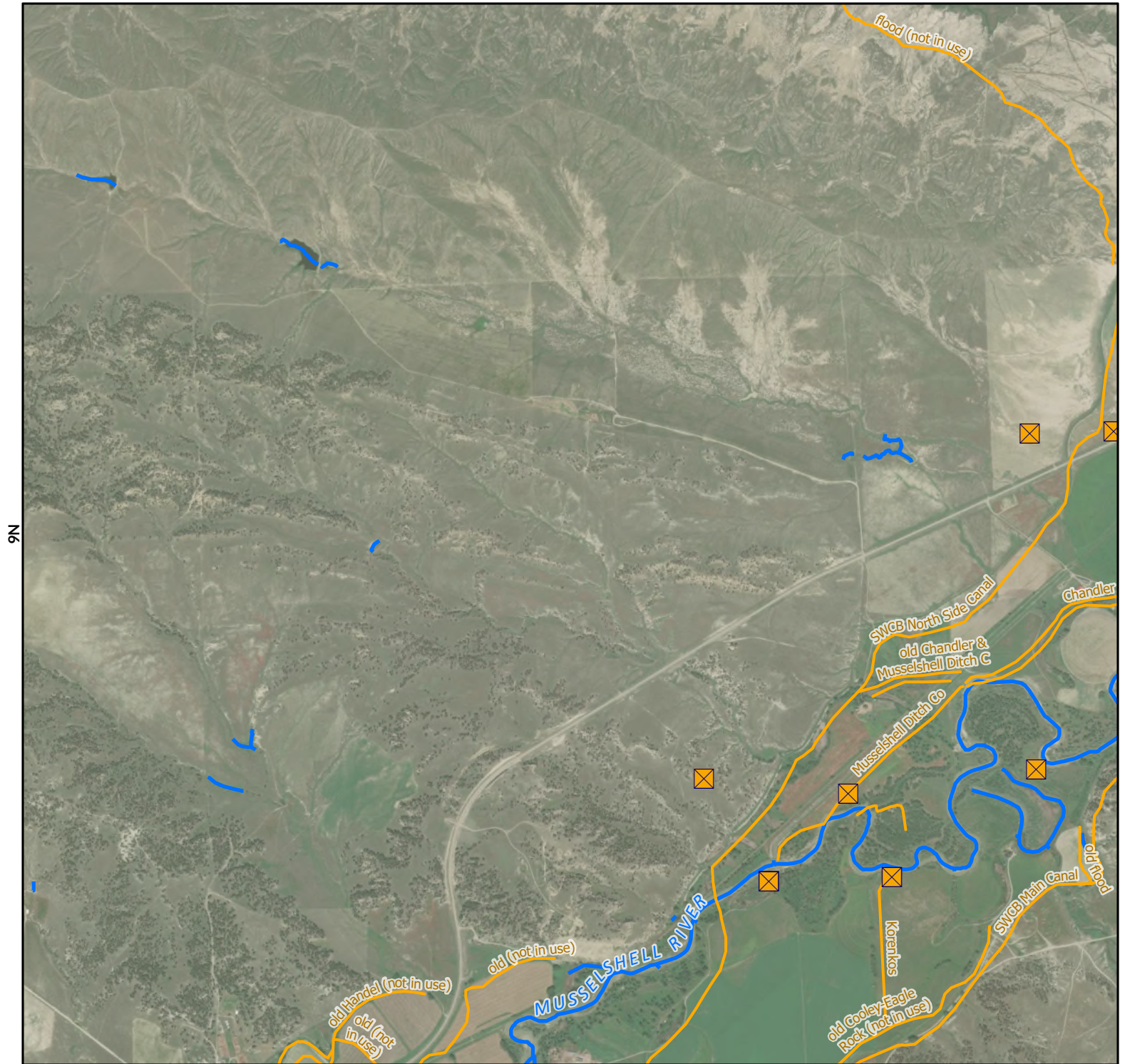
# Musselshell River Diversion Sites

Musselshell River Above/Below Roundup - Basin  
40A/C

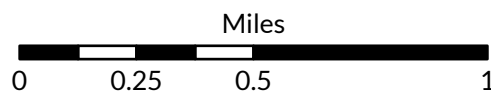


The Montana Department of  
**Natural Resources  
& Conservation**

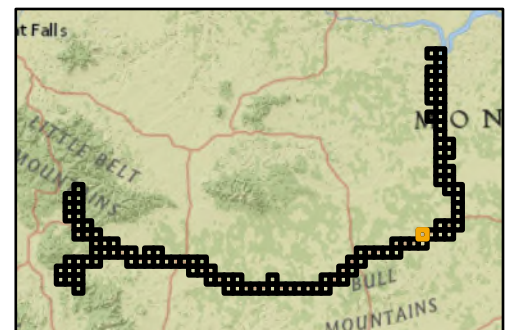
29E



- ☒ Points of Diversion
- ~ Streams
- ~ Canal Ditch



1:26,000



Aerial Photos: 2021 NAIP

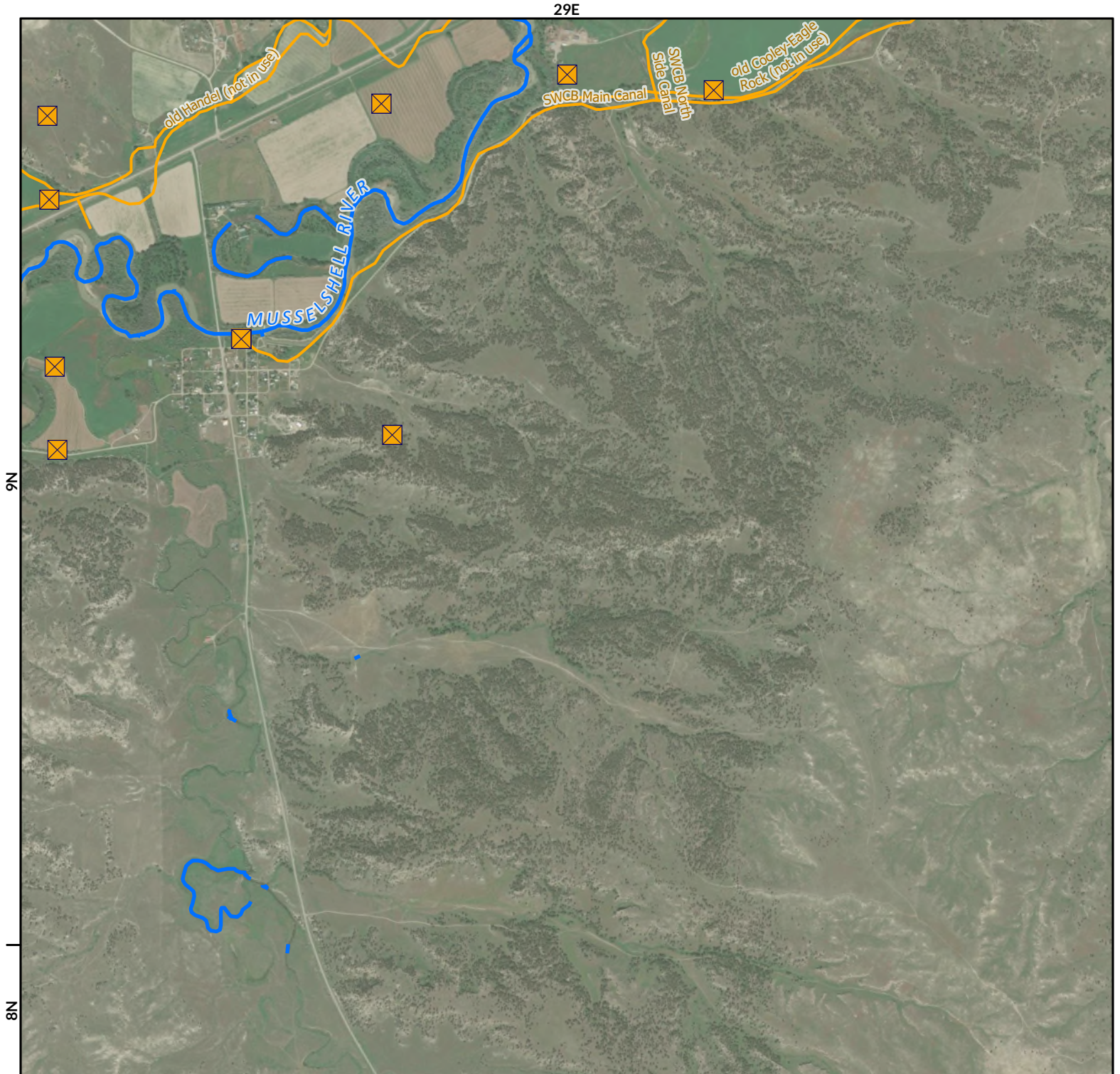
\* The diversions shown on this map are based on available data.  
The mapped diversions may not be correct.

# Musselshell River Diversion Sites

Musselshell River Above/Below Roundup - Basin  
40A/C



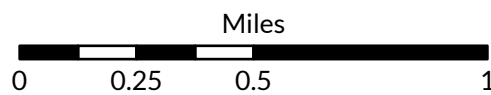
The Montana Department of  
**Natural Resources  
& Conservation**



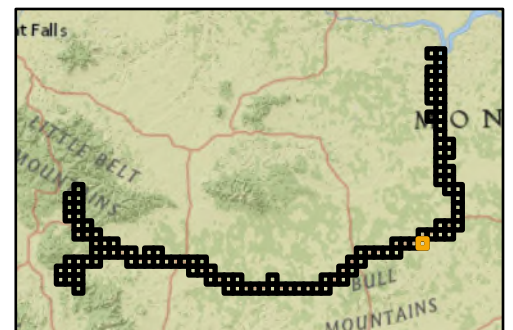
- Points of Diversion
- Streams
- Canal Ditch

Aerial Photos: 2021 NAIP

\* The diversions shown on this map are based on available data.  
The mapped diversions may not be correct.



1:26,000



# Musselshell River Diversion Sites

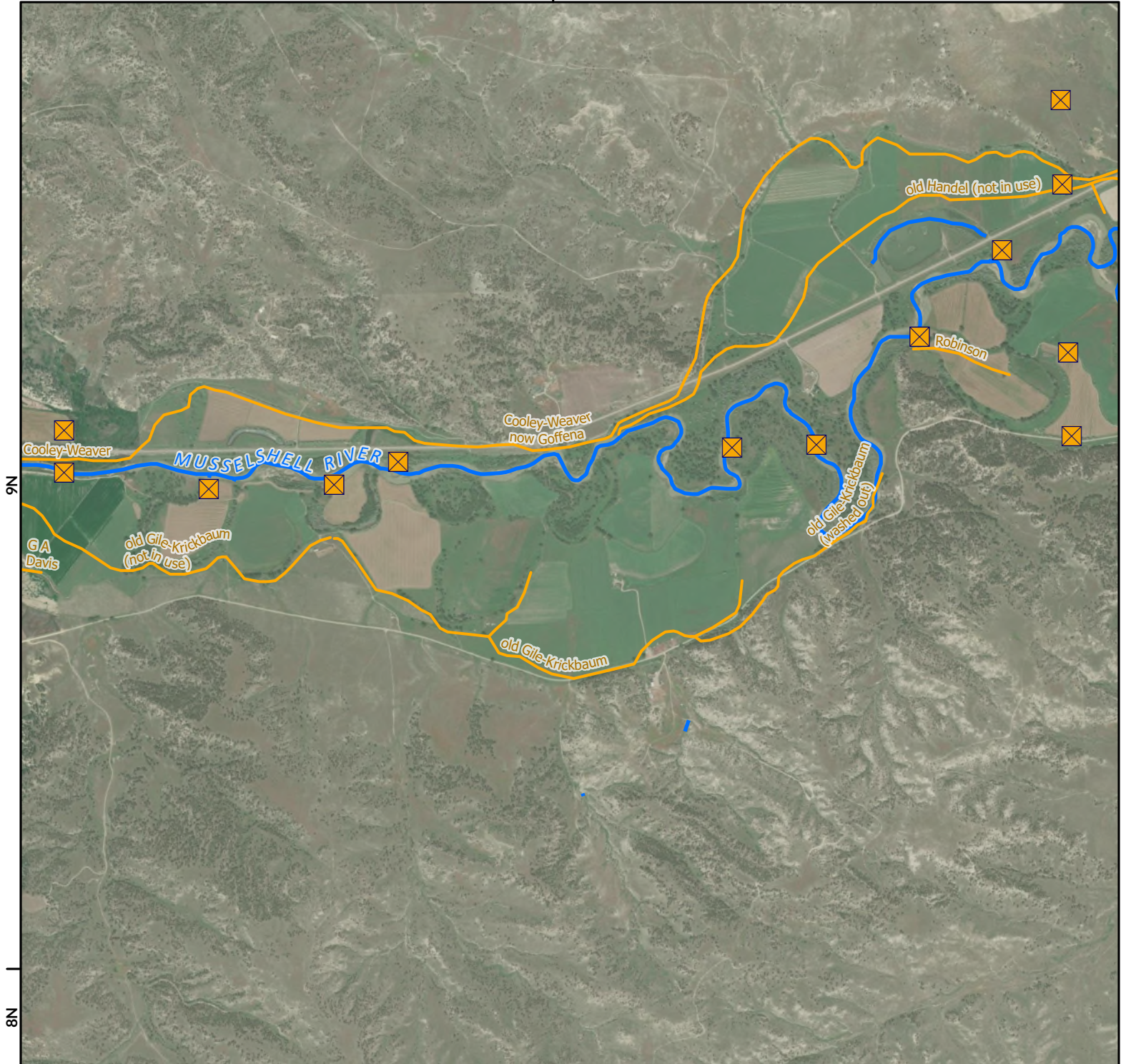
Musselshell River Above/Below Roundup - Basin  
40A/C



The Montana Department of  
**Natural Resources  
& Conservation**

28E

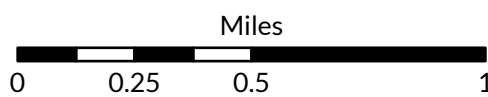
29E



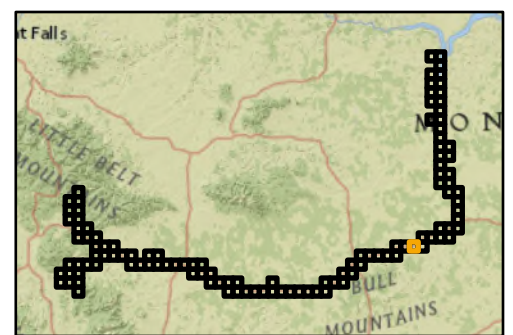
✕ Points of Diversion

~ Streams

~ Canal Ditch



1:26,000



Aerial Photos: 2021 NAIP

\* The diversions shown on this map are based on available data.  
The mapped diversions may not be correct.

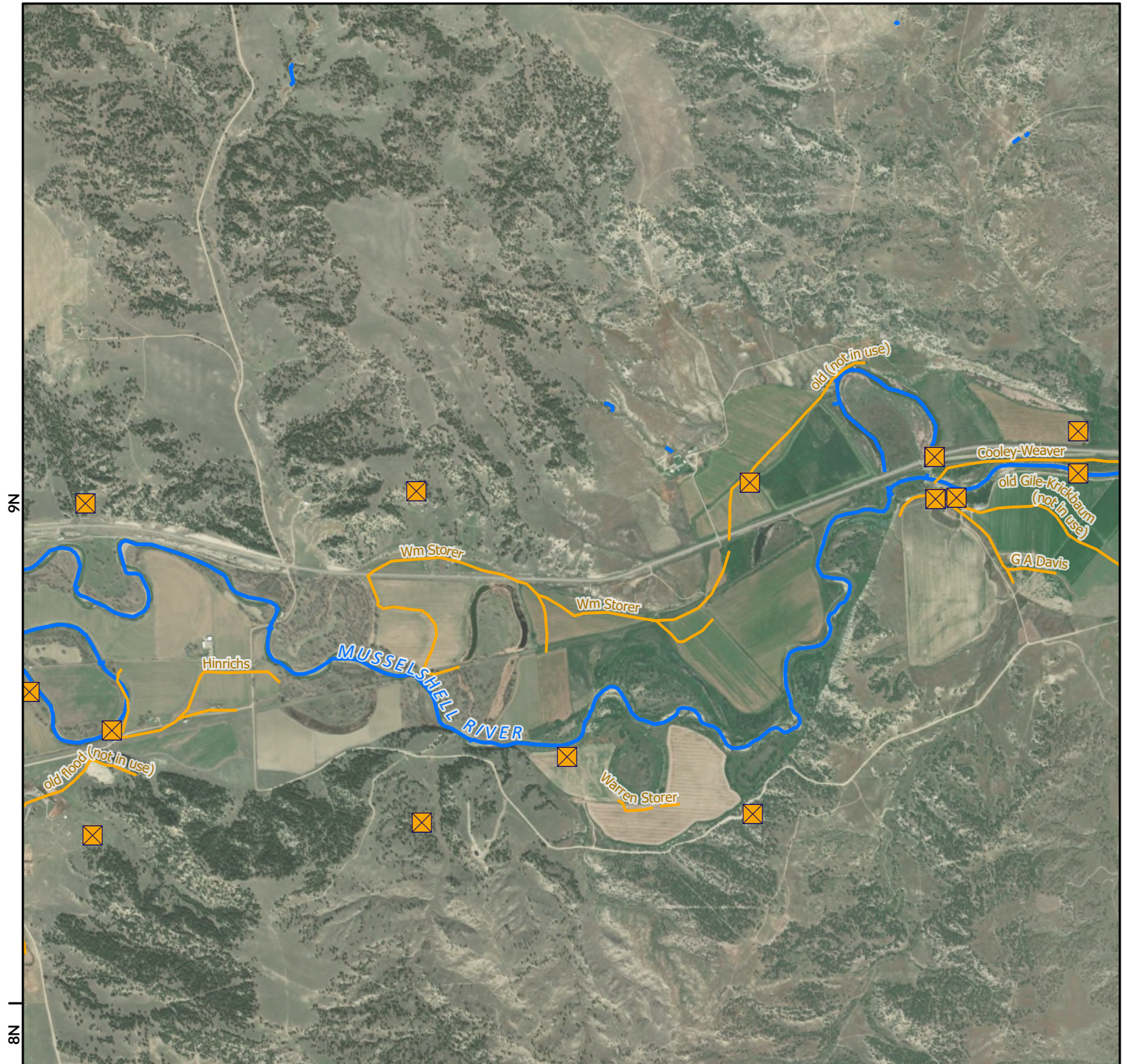
# Musselshell River Diversion Sites

Musselshell River Above/Below Roundup - Basin  
40A/C

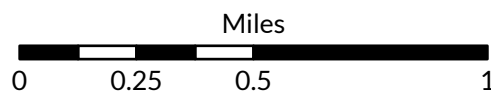


The Montana Department of  
**Natural Resources  
& Conservation**

28E



- ☒ Points of Diversion
- ~ Streams
- ~ Canal Ditch

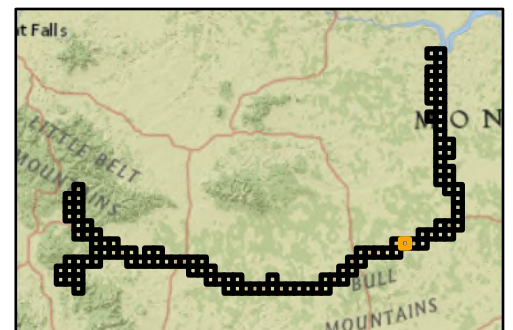


1:26,000



Aerial Photos: 2021 NAIP

\* The diversions shown on this map are based on available data.  
The mapped diversions may not be correct.



# Musselshell River Diversion Sites

Musselshell River Above/Below Roundup - Basin  
40A/C



The Montana Department of  
**Natural Resources  
& Conservation**

27E

28E



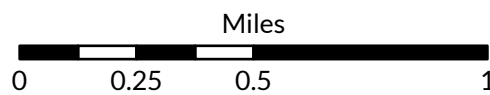
✕ Points of Diversion

~ Streams

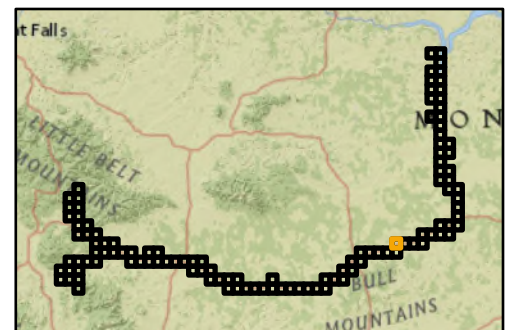
~ Canal Ditch

Aerial Photos: 2021 NAIP

\* The diversions shown on this map are based on available data.  
The mapped diversions may not be correct.



1:26,000

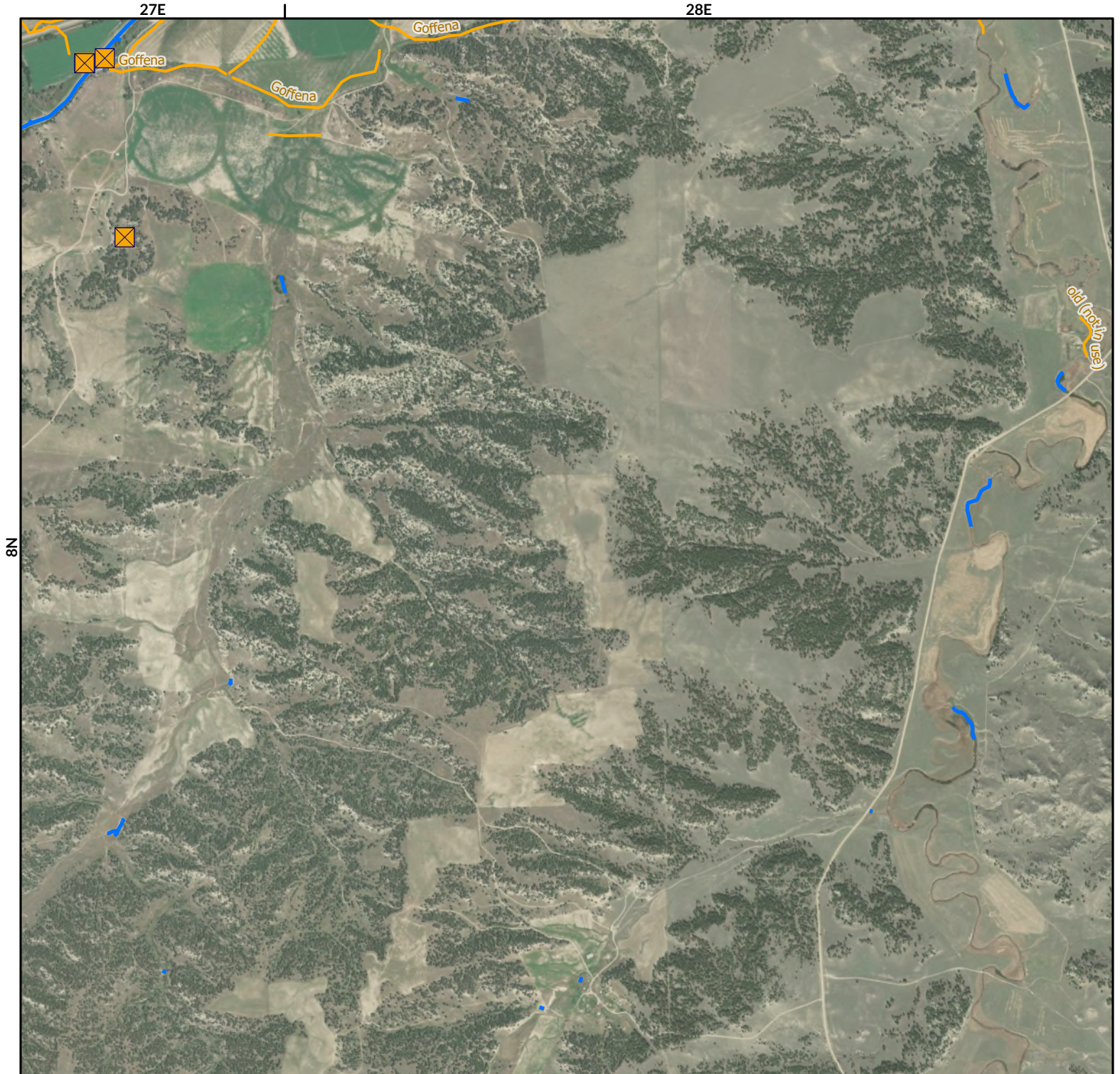


# Musselshell River Diversion Sites

Musselshell River Above/Below Roundup - Basin  
40A/C



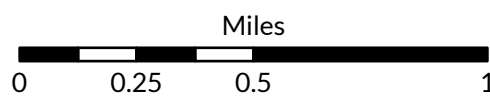
The Montana Department of  
**Natural Resources  
& Conservation**



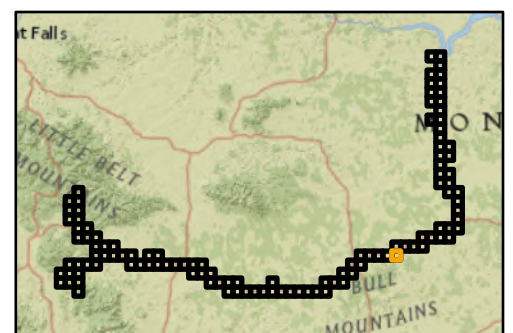
- Points of Diversion
- Streams
- Canal Ditch

Aerial Photos: 2021 NAIP

\* The diversions shown on this map are based on available data.  
The mapped diversions may not be correct.



1:26,000

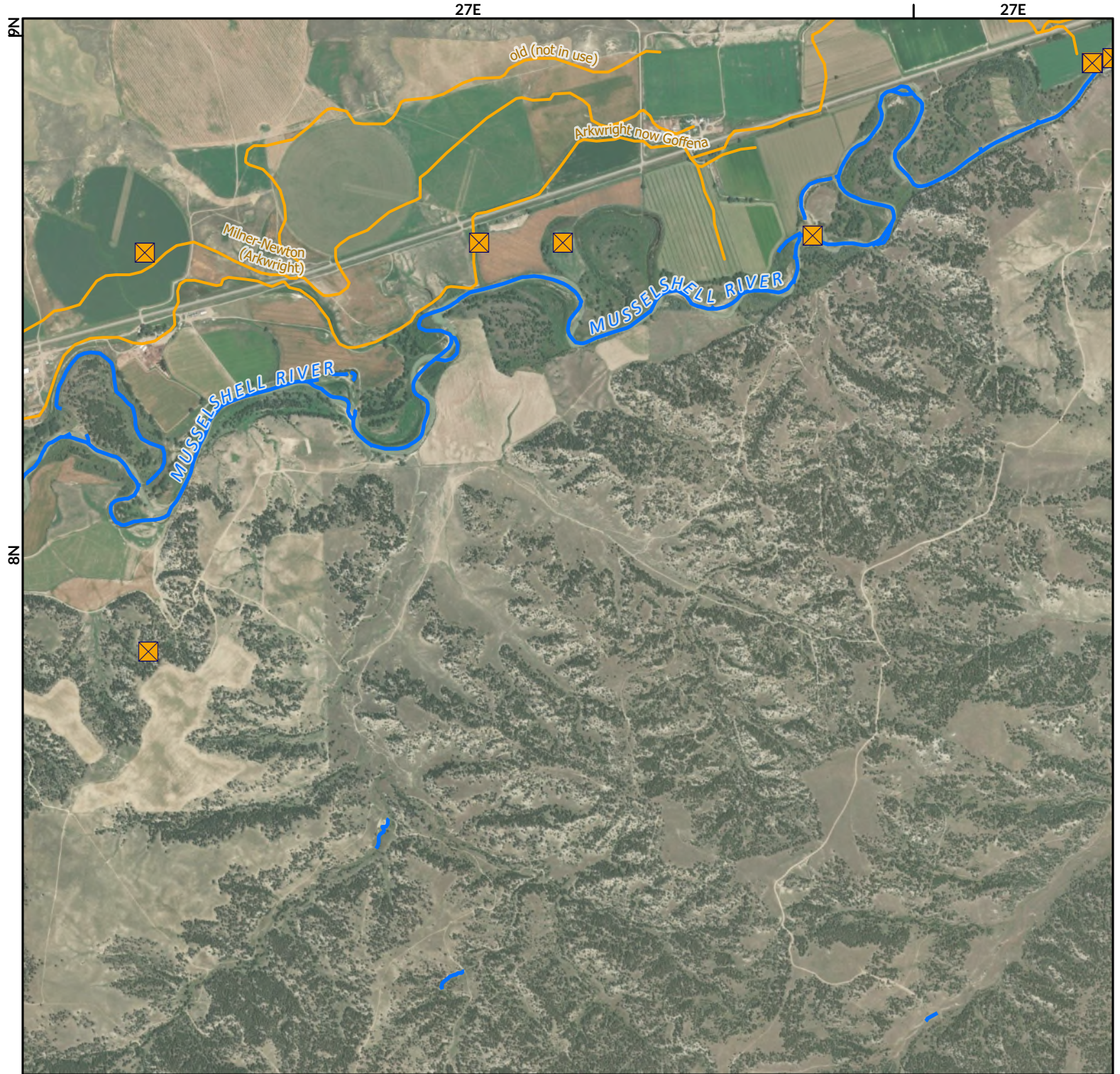


# Musselshell River Diversion Sites

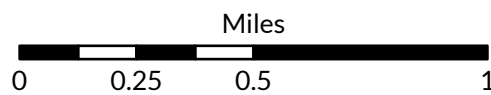
Musselshell River Above/Below Roundup - Basin  
40A/C



The Montana Department of  
Natural Resources  
& Conservation



- Points of Diversion
- Streams
- Canal Ditch

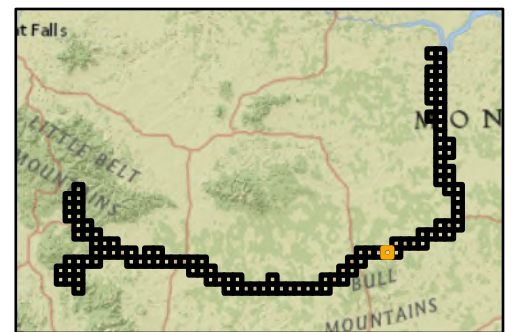


1:26,000



Aerial Photos: 2021 NAIP

\* The diversions shown on this map are based on available data.  
The mapped diversions may not be correct.

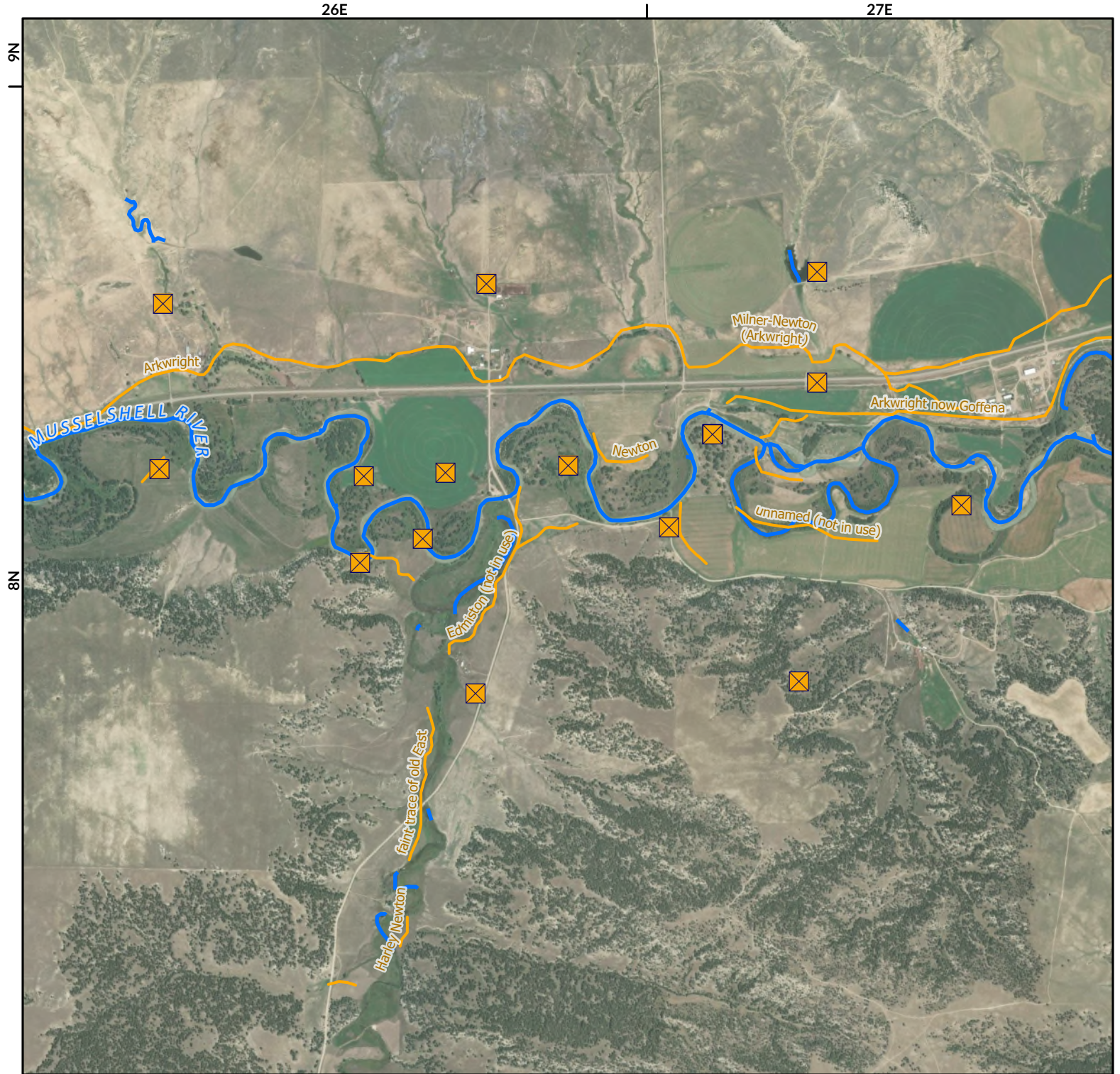


# Musselshell River Diversion Sites

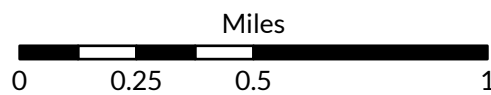
Musselshell River Above/Below Roundup - Basin  
40A/C



The Montana Department of  
Natural Resources  
& Conservation



- Points of Diversion
- Streams
- Canal Ditch

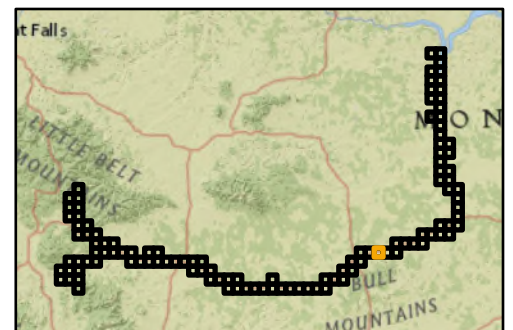


1:26,000



Aerial Photos: 2021 NAIP

\* The diversions shown on this map are based on available data.  
The mapped diversions may not be correct.



# Musselshell River Diversion Sites

Musselshell River Above/Below Roundup - Basin  
40A/C



The Montana Department of  
**Natural Resources  
& Conservation**

26E



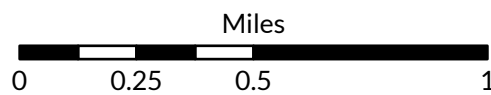
✕ Points of Diversion

~ Streams

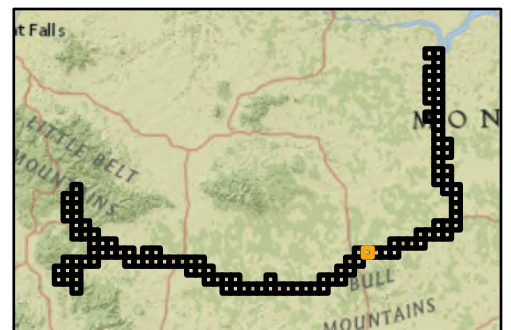
~ Canal Ditch

Aerial Photos: 2021 NAIP

\* The diversions shown on this map are based on available data.  
The mapped diversions may not be correct.



1:26,000



# Musselshell River Diversion Sites

Musselshell River Above/Below Roundup - Basin  
40A/C



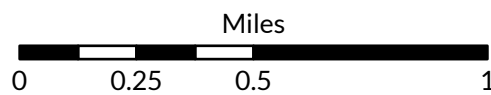
The Montana Department of  
**Natural Resources  
& Conservation**



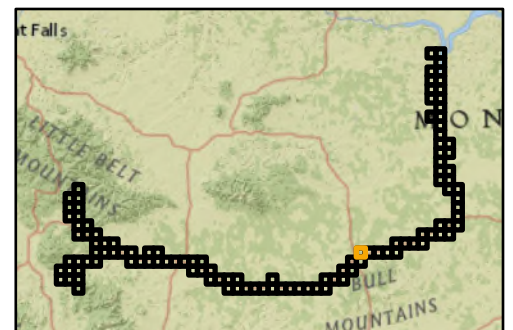
- Points of Diversion
- Streams
- Canal Ditch

Aerial Photos: 2021 NAIP

\* The diversions shown on this map are based on available data.  
The mapped diversions may not be correct.



1:26,000

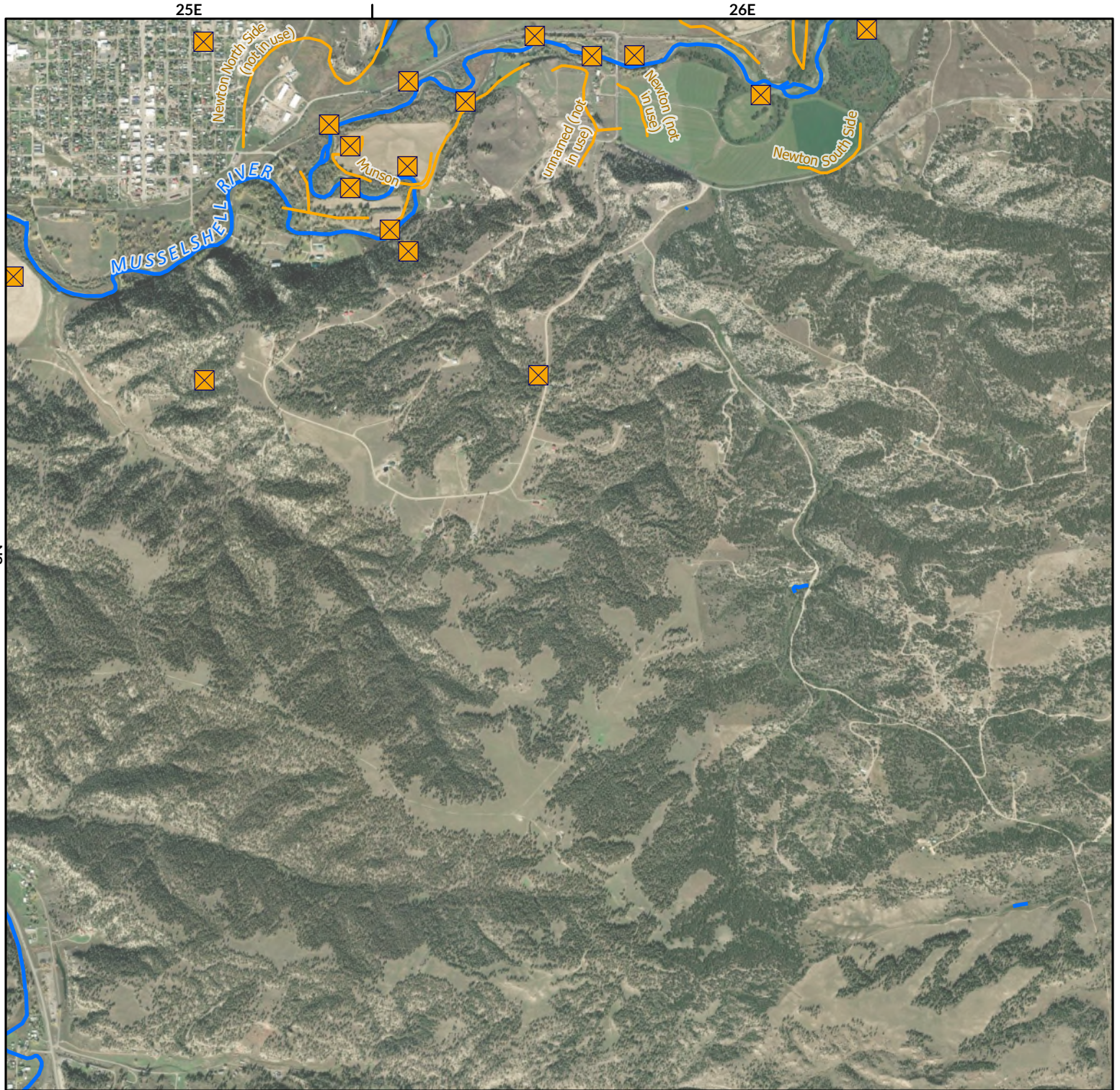


# Musselshell River Diversion Sites

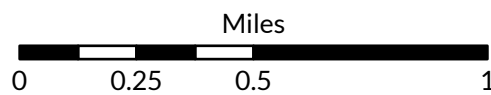
Musselshell River Above/Below Roundup - Basin  
40A/C



The Montana Department of  
Natural Resources  
& Conservation



- Points of Diversion
- Streams
- Canal Ditch

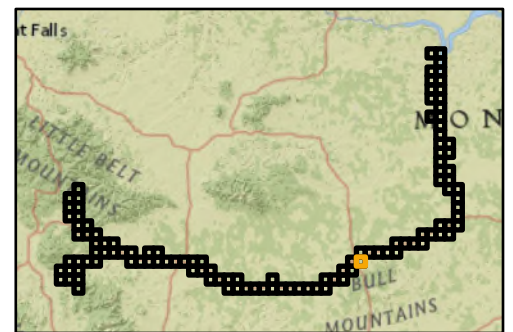


1:26,000



Aerial Photos: 2021 NAIP

\* The diversions shown on this map are based on available data.  
The mapped diversions may not be correct.



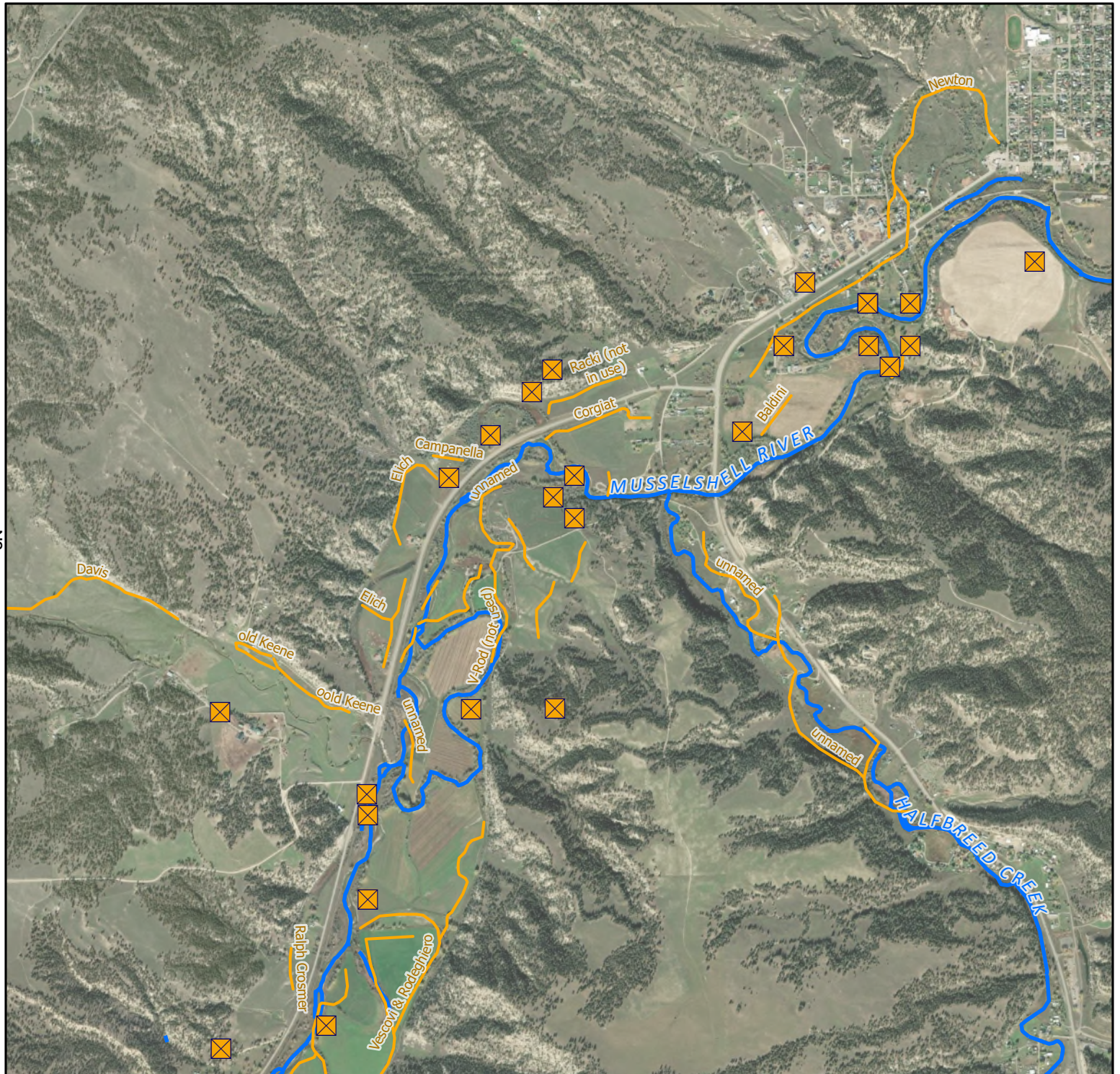
# Musselshell River Diversion Sites

Musselshell River Above/Below Roundup - Basin  
40A/C

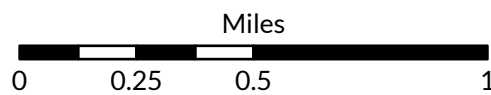


The Montana Department of  
Natural Resources  
& Conservation

25E



- Points of Diversion
- Streams
- Canal Ditch

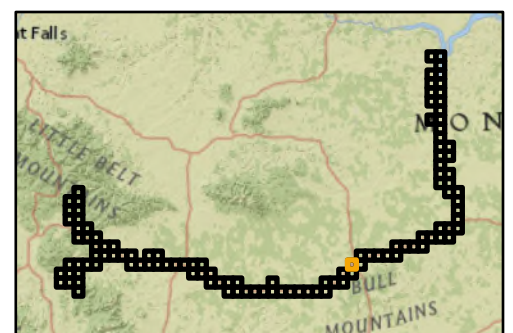


1:26,000



Aerial Photos: 2021 NAIP

\* The diversions shown on this map are based on available data.  
The mapped diversions may not be correct.



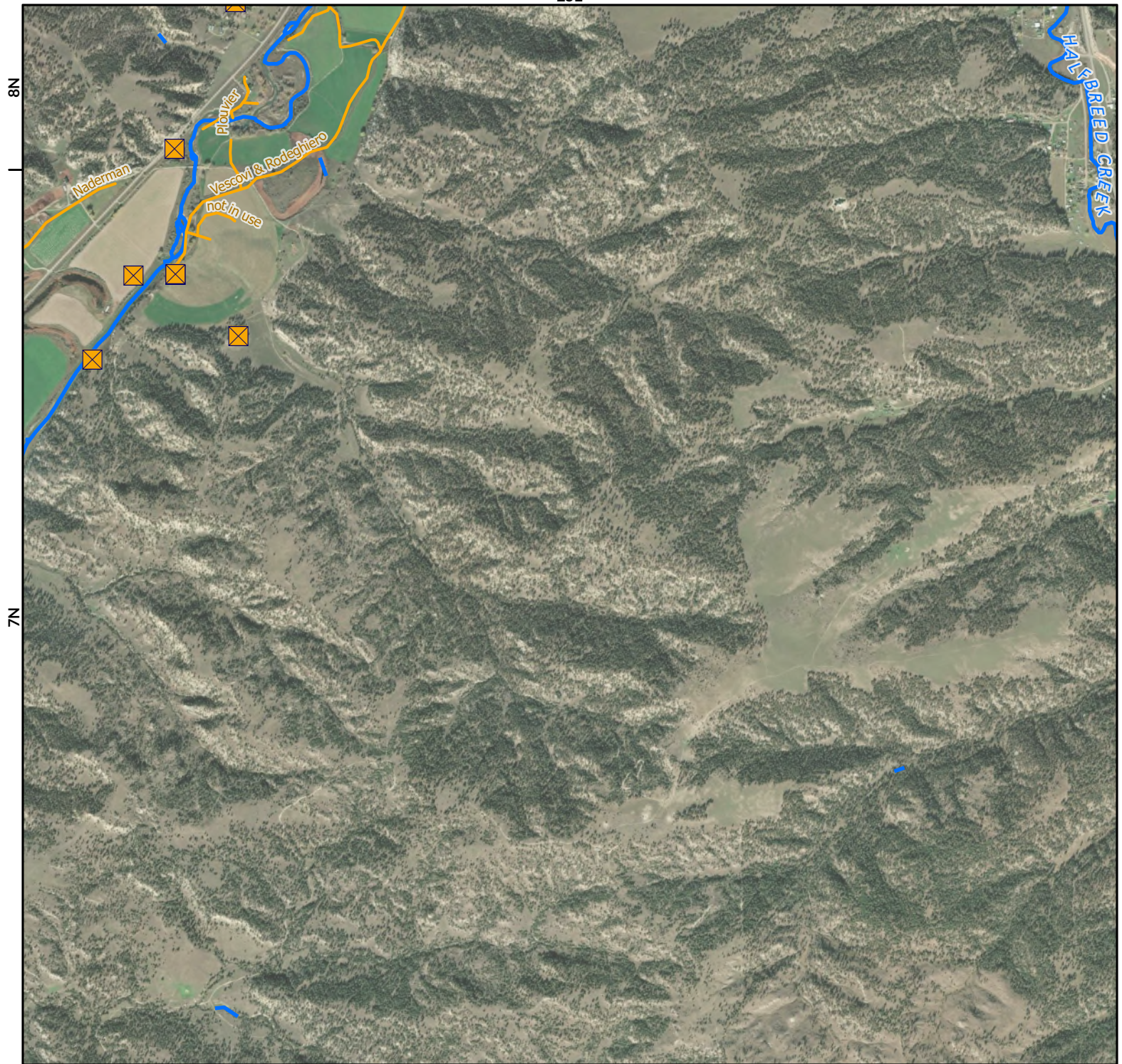
# Musselshell River Diversion Sites

Musselshell River Above/Below Roundup - Basin  
40A/C

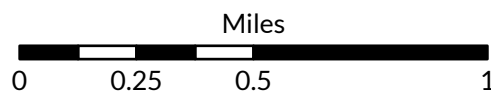


The Montana Department of  
**Natural Resources  
& Conservation**

25E



- Points of Diversion
- Streams
- Canal Ditch

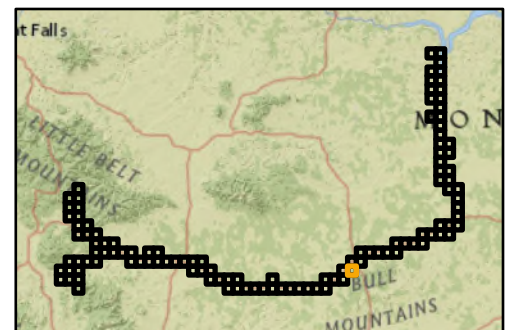


1:26,000



Aerial Photos: 2021 NAIP

\* The diversions shown on this map are based on available data.  
The mapped diversions may not be correct.



# Musselshell River Diversion Sites

Musselshell River Above/Below Roundup - Basin  
40A/C



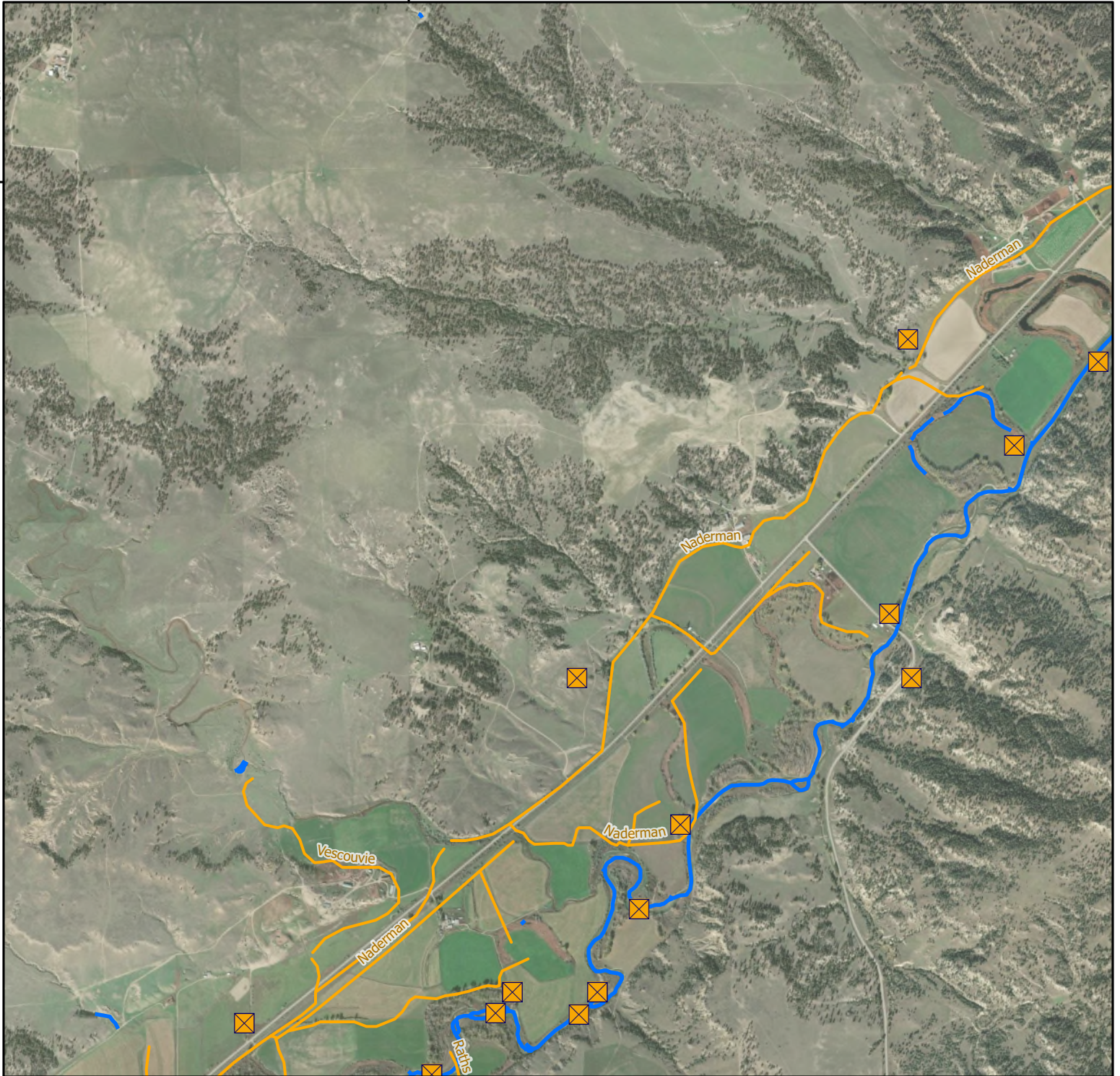
The Montana Department of  
**Natural Resources  
& Conservation**

24E

25E

8N

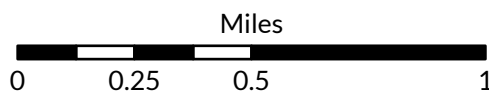
7N



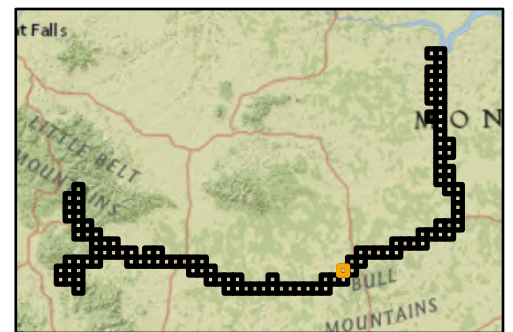
☒ Points of Diversion

~ Streams

~ Canal Ditch



1:26,000



Aerial Photos: 2021 NAIP

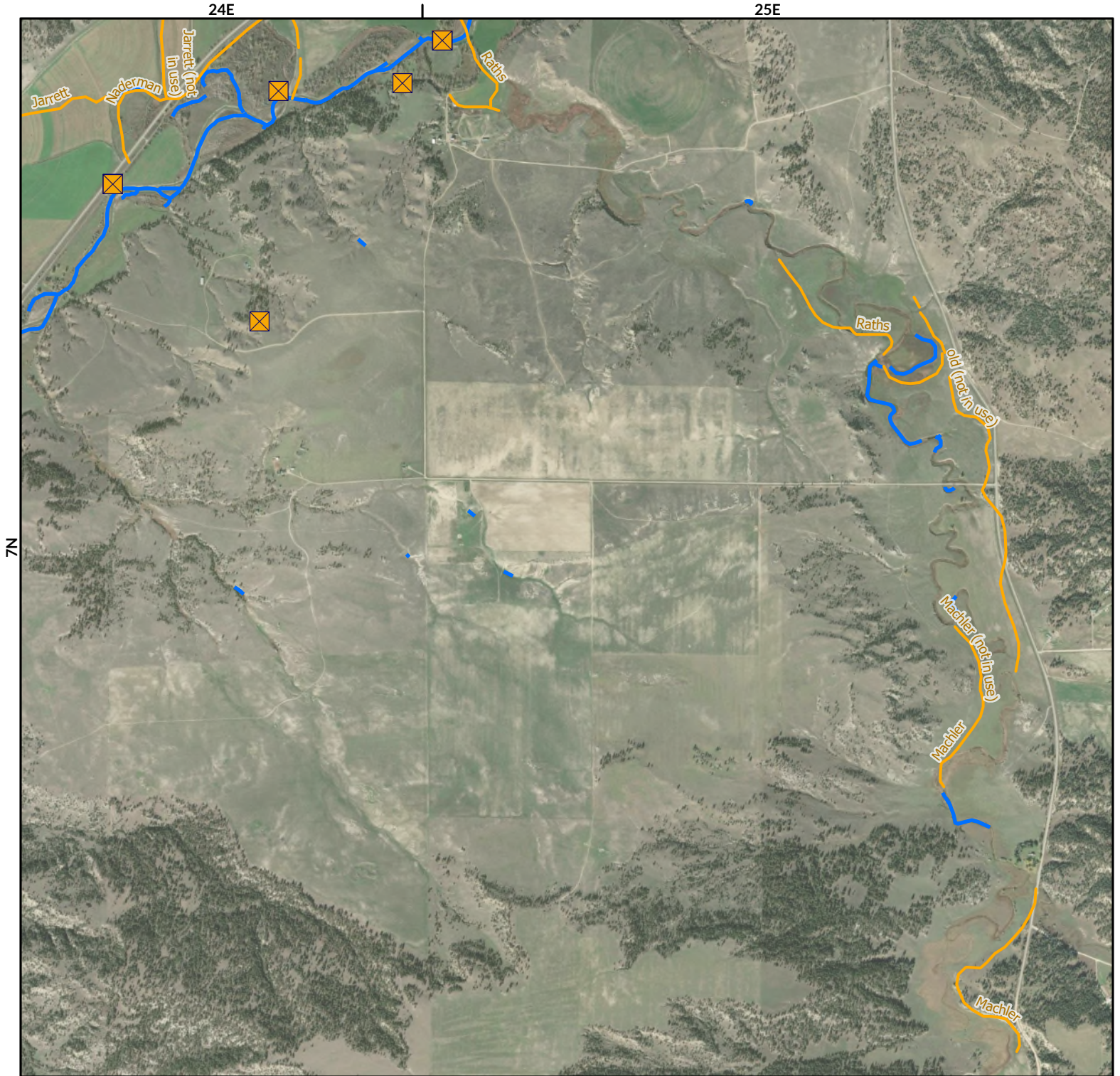
\* The diversions shown on this map are based on available data.  
The mapped diversions may not be correct.

# Musselshell River Diversion Sites

Musselshell River Above/Below Roundup - Basin  
40A/C



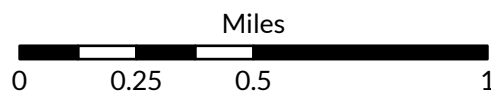
The Montana Department of  
**Natural Resources  
& Conservation**



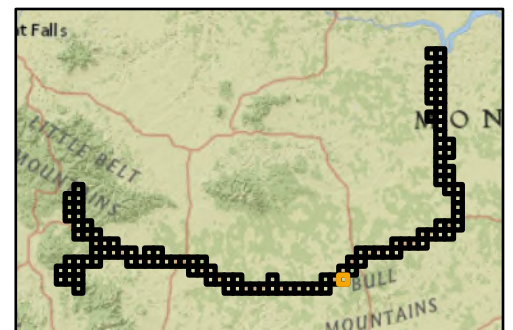
- ☒ Points of Diversion
- ~ Streams
- ~ Canal Ditch

Aerial Photos: 2021 NAIP

\* The diversions shown on this map are based on available data.  
The mapped diversions may not be correct.



1:26,000



# Musselshell River Diversion Sites

Musselshell River Above/Below Roundup - Basin  
40A/C



The Montana Department of  
Natural Resources  
& Conservation

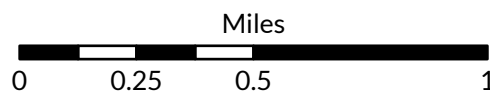
24E



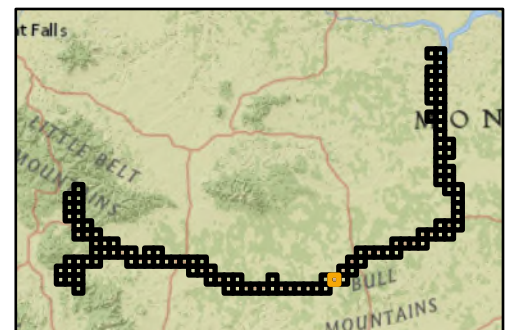
- ✕ Points of Diversion
- ~ Streams
- ~ Canal Ditch

Aerial Photos: 2021 NAIP

\* The diversions shown on this map are based on available data.  
The mapped diversions may not be correct.



1:26,000



# Musselshell River Diversion Sites

Musselshell River Above/Below Roundup - Basin  
40A/C

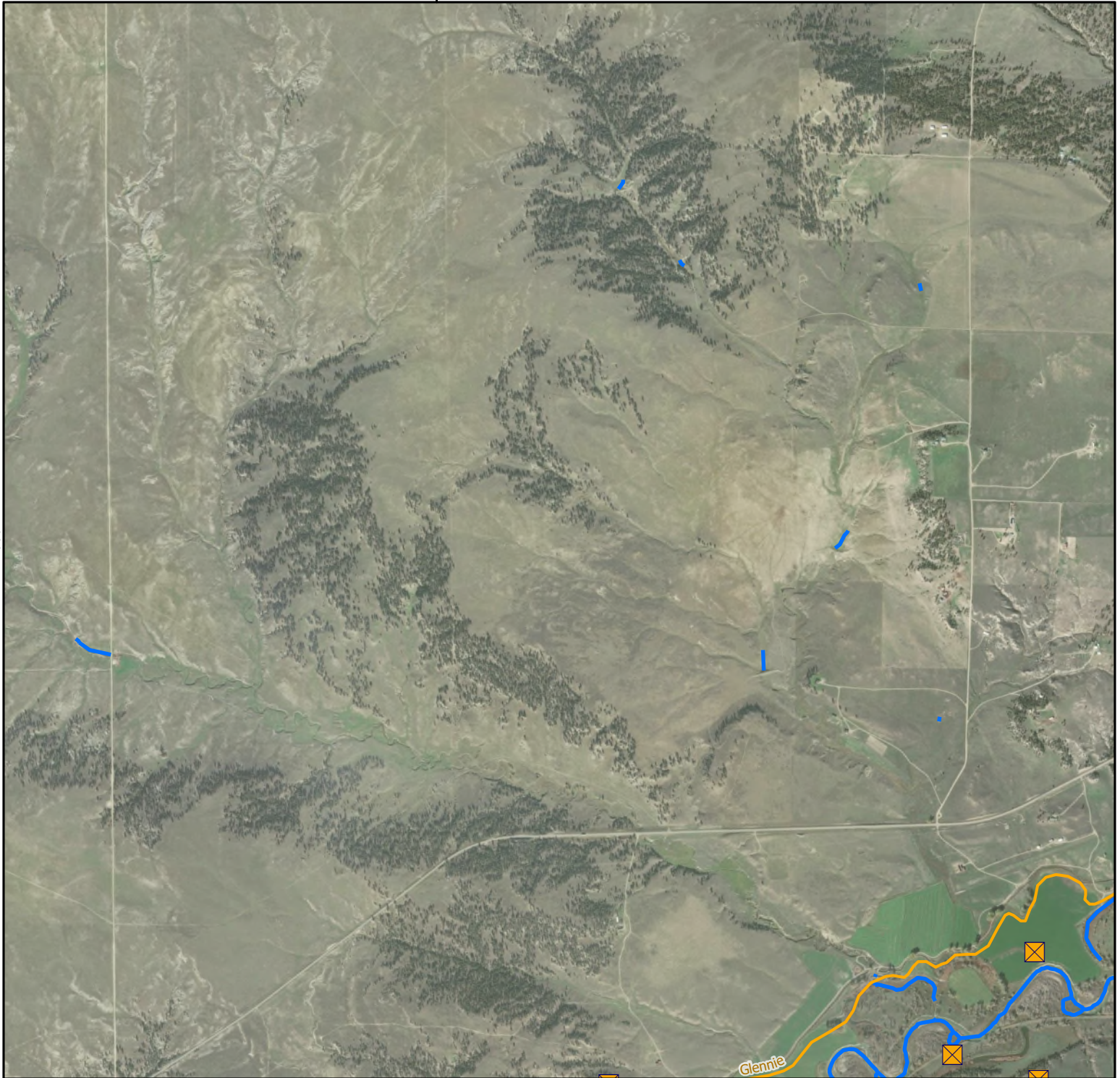


The Montana Department of  
**Natural Resources  
& Conservation**

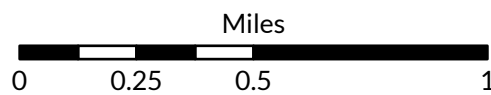
23E

24E

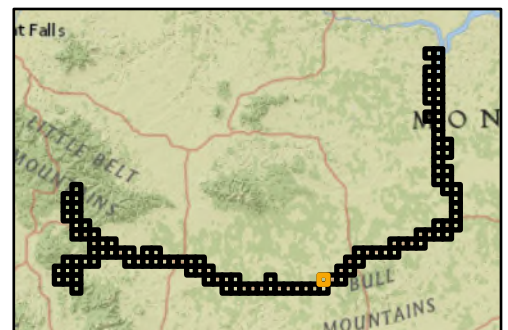
7N



- ☒ Points of Diversion
- ~ Streams
- ~ Canal Ditch



1:26,000



Aerial Photos: 2021 NAIP

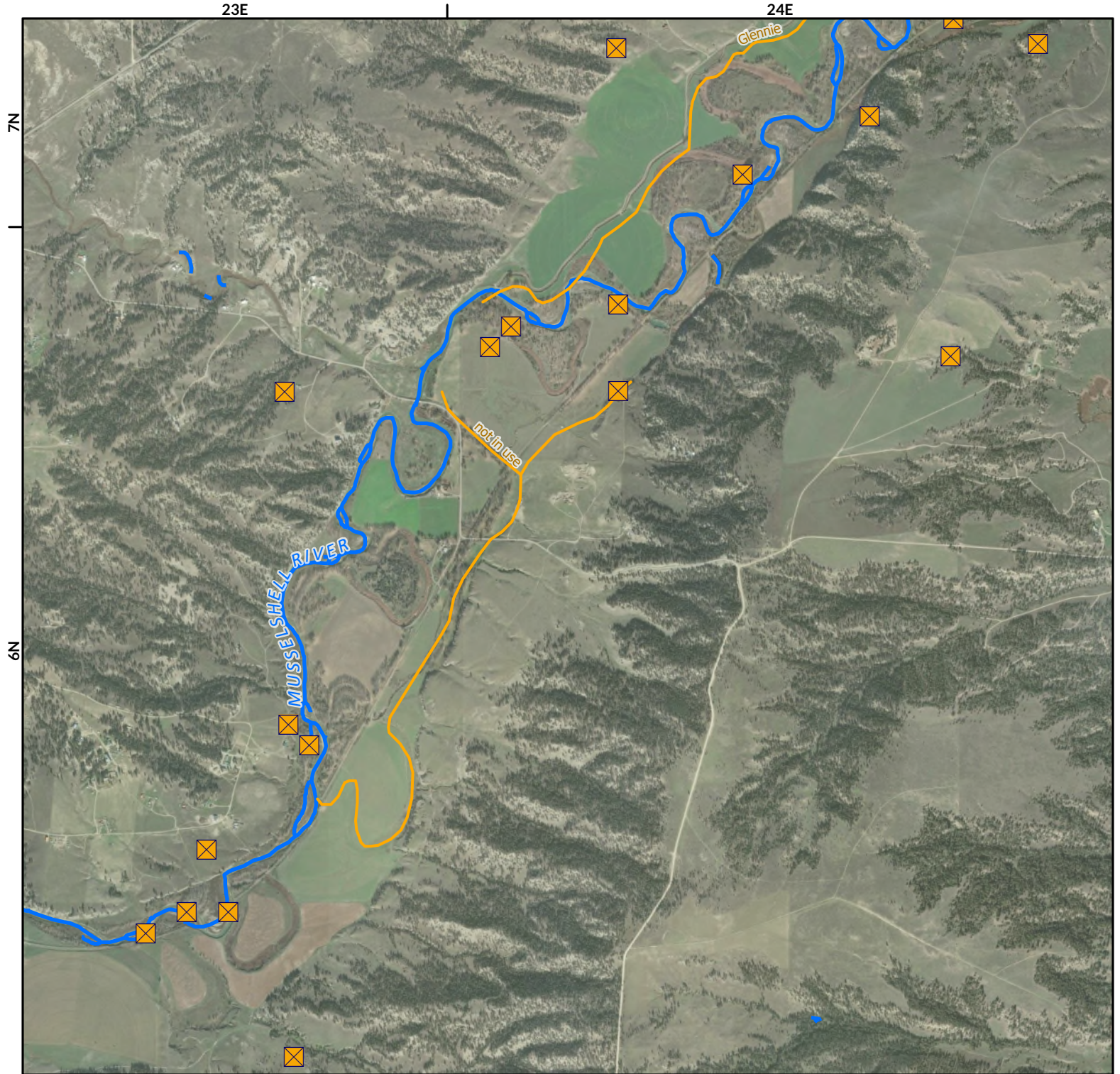
\* The diversions shown on this map are based on available data.  
The mapped diversions may not be correct.

# Musselshell River Diversion Sites

Musselshell River Above/Below Roundup - Basin  
40A/C



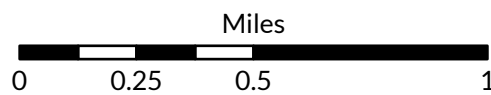
The Montana Department of  
**Natural Resources  
& Conservation**



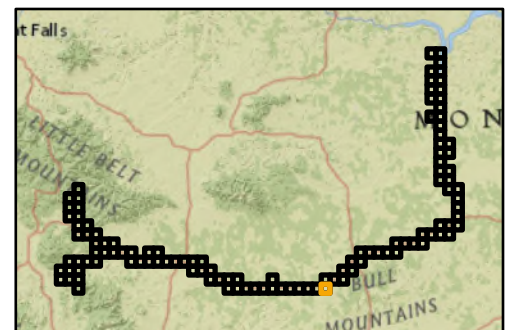
- ☒ Points of Diversion
- ~ Streams
- ~ Canal Ditch

Aerial Photos: 2021 NAIP

\* The diversions shown on this map are based on available data.  
The mapped diversions may not be correct.



1:26,000



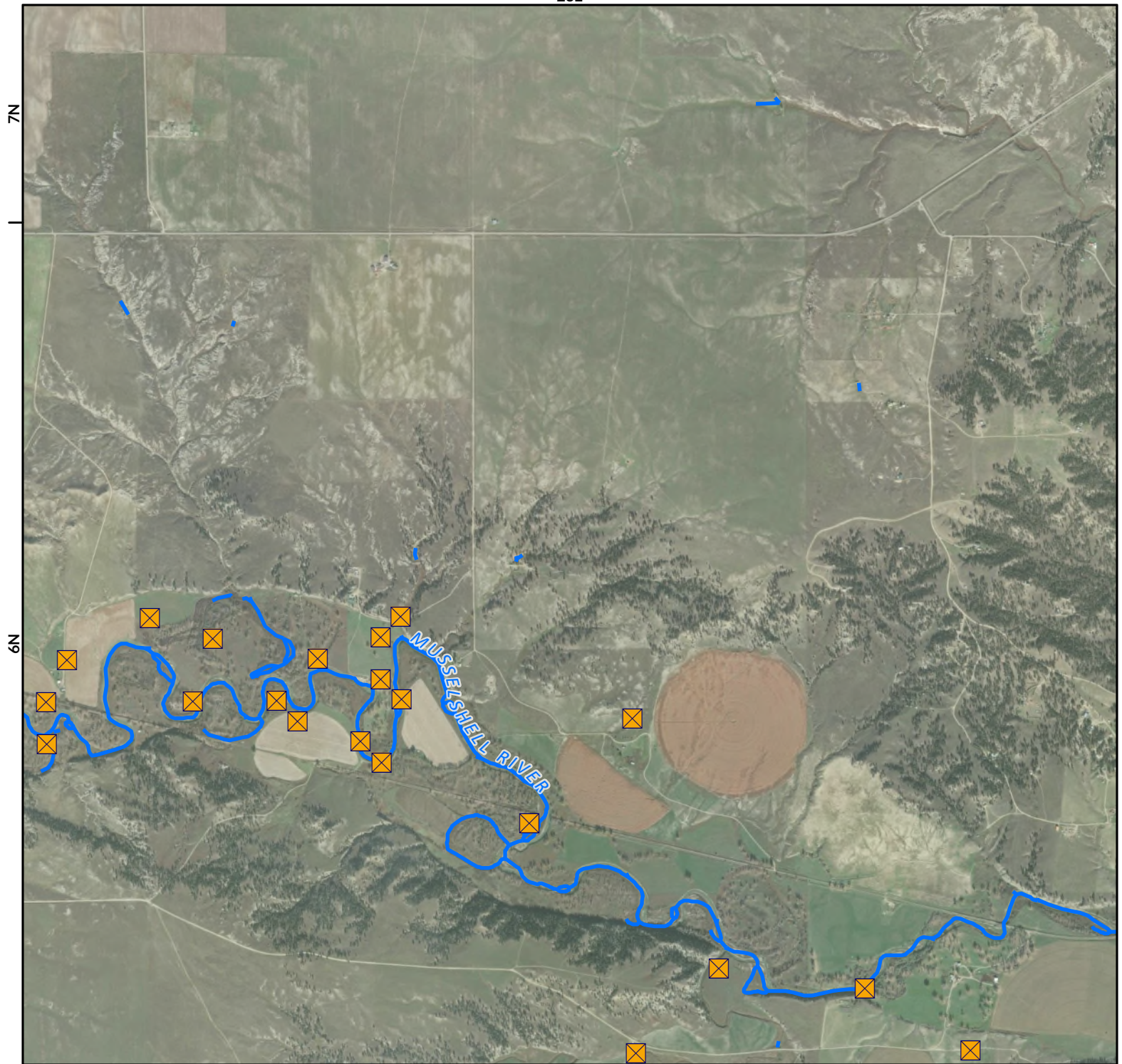
# Musselshell River Diversion Sites

Musselshell River Above/Below Roundup - Basin  
40A/C

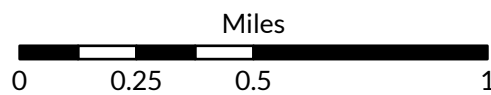


The Montana Department of  
**Natural Resources  
& Conservation**

23E



- ☒ Points of Diversion
- ~ Streams
- ~ Canal Ditch

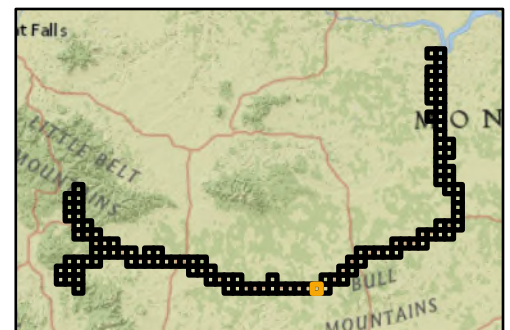


1:26,000



Aerial Photos: 2021 NAIP

\* The diversions shown on this map are based on available data.  
The mapped diversions may not be correct.

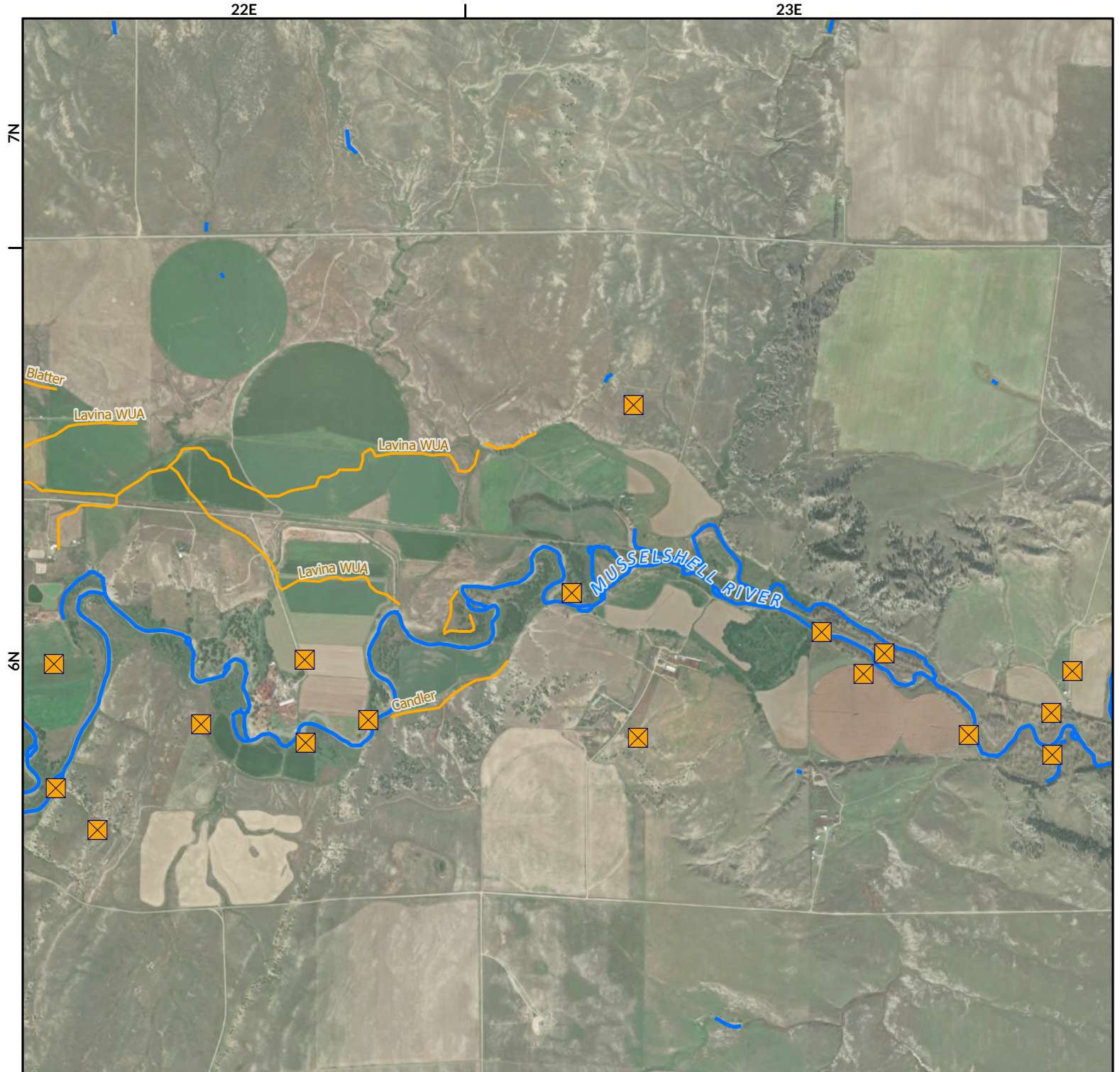


# Musselshell River Diversion Sites

Musselshell River Above/Below Roundup - Basin  
40A/C



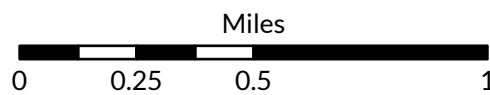
The Montana Department of  
**Natural Resources  
& Conservation**



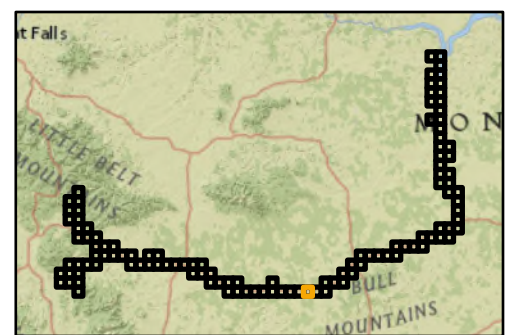
- Points of Diversion
- Streams
- Canal Ditch

Aerial Photos: 2021 NAIP

\* The diversions shown on this map are based on available data.  
The mapped diversions may not be correct.



1:26,000



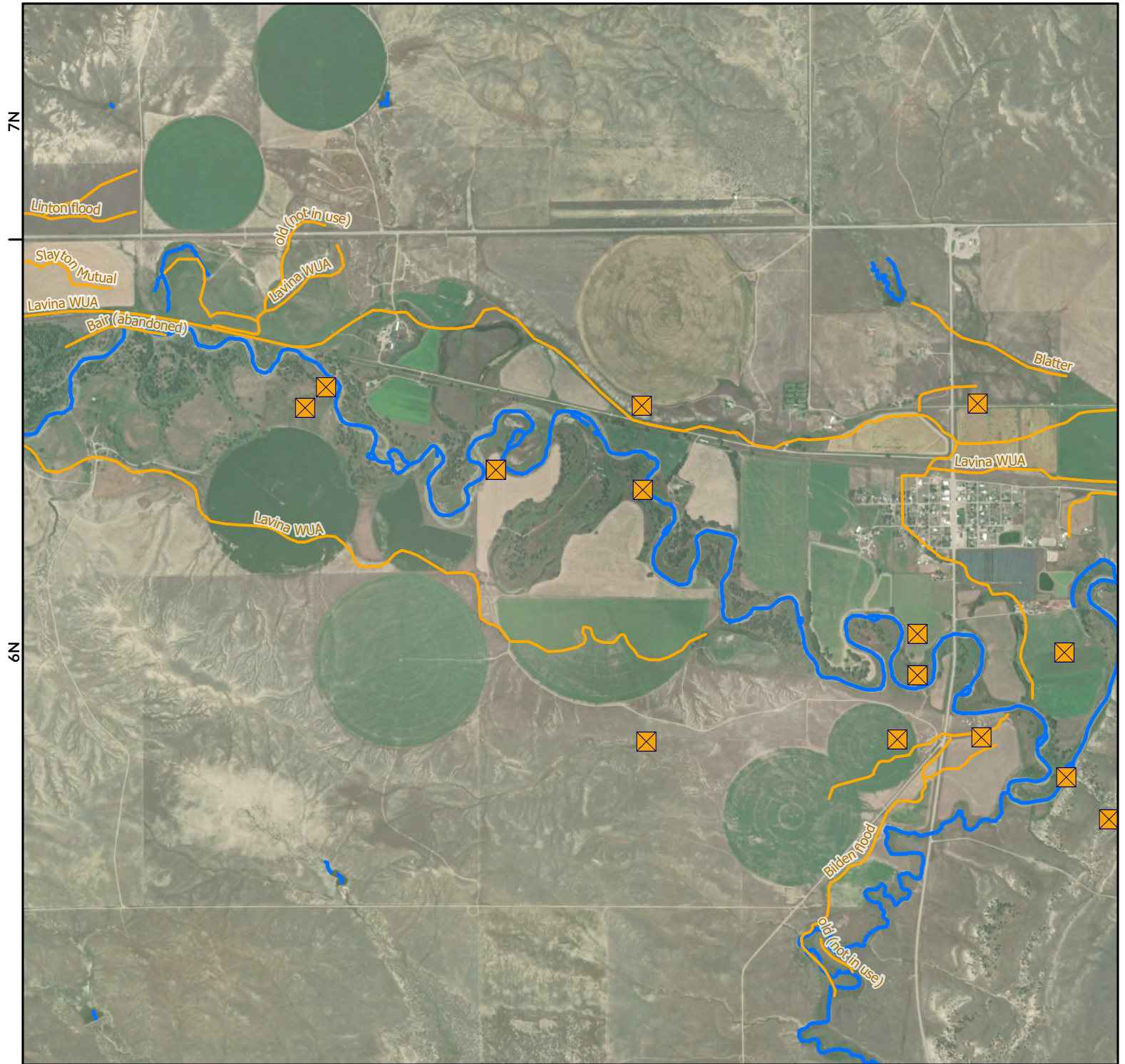
# Musselshell River Diversion Sites

Musselshell River Above/Below Roundup - Basin  
40A/C



The Montana Department of  
**Natural Resources  
& Conservation**

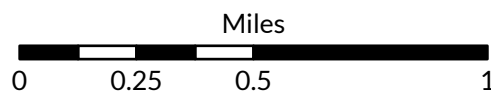
22E



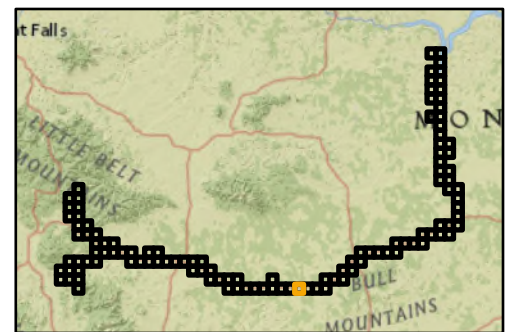
- ✕ Points of Diversion
- ~ Streams
- ~ Canal Ditch

Aerial Photos: 2021 NAIP

\* The diversions shown on this map are based on available data.  
The mapped diversions may not be correct.



1:26,000

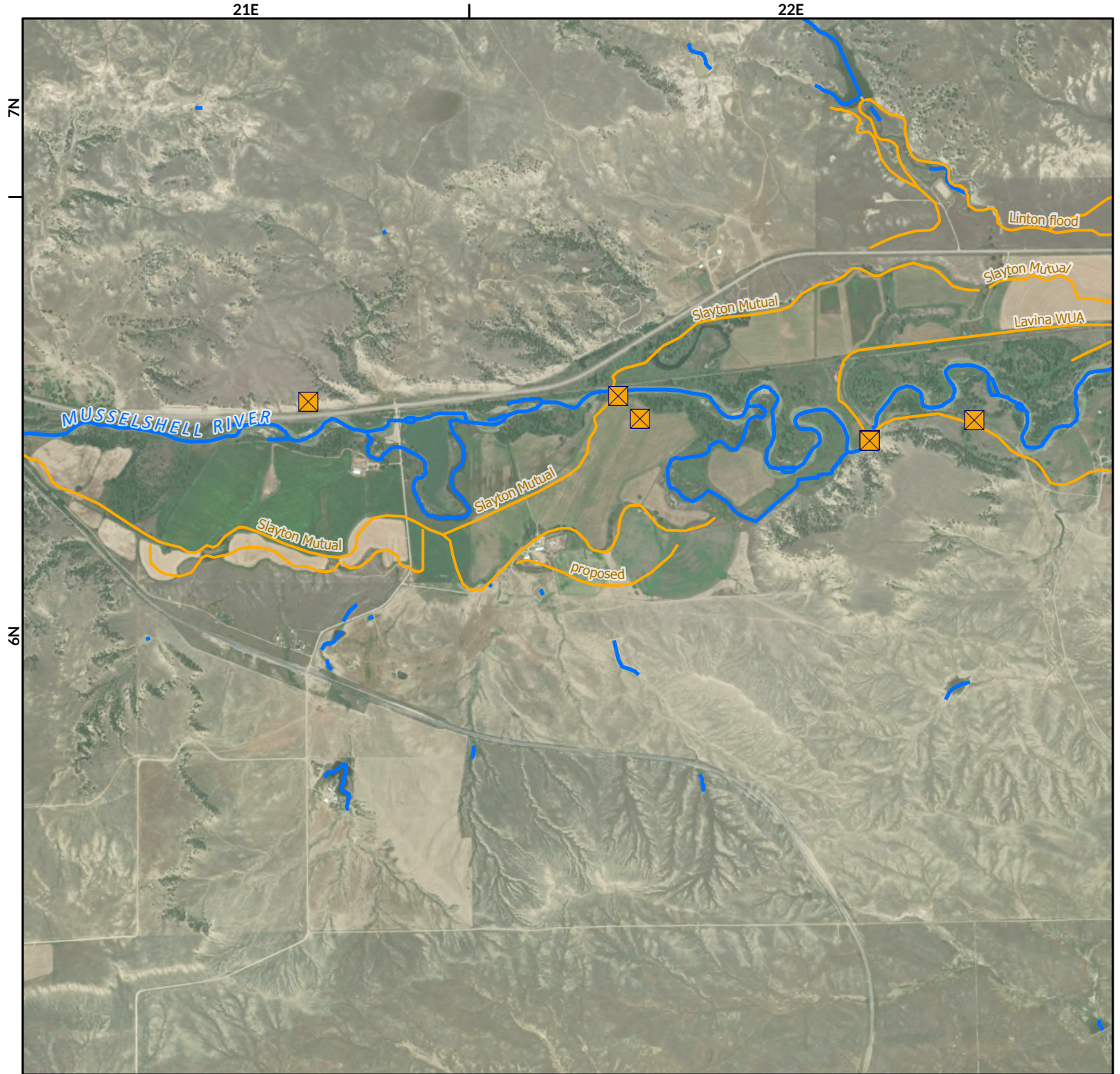


# Musselshell River Diversion Sites

Musselshell River Above/Below Roundup - Basin  
40A/C



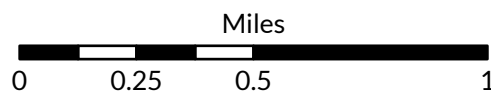
The Montana Department of  
**Natural Resources  
& Conservation**



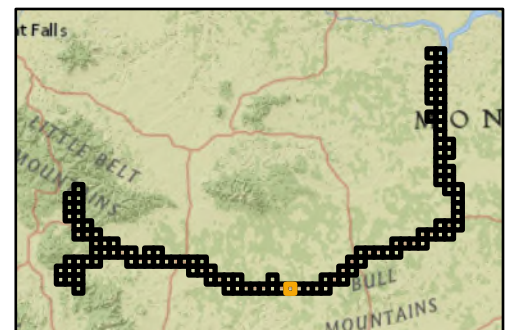
- Points of Diversion
- Streams
- Canal Ditch

Aerial Photos: 2021 NAIP

\* The diversions shown on this map are based on available data.  
The mapped diversions may not be correct.



1:26,000



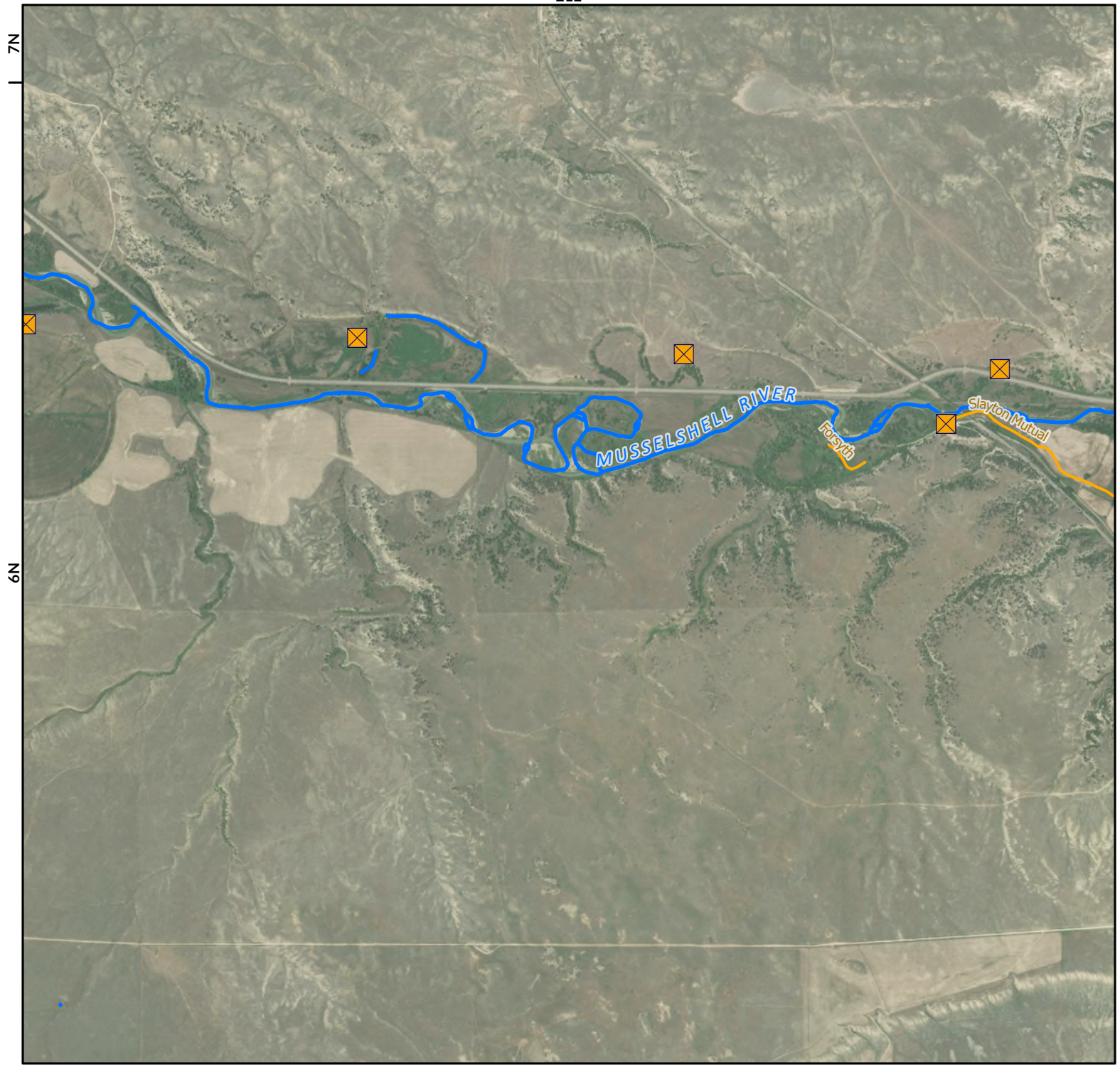
# Musselshell River Diversion Sites

Musselshell River Above/Below Roundup - Basin  
40A/C

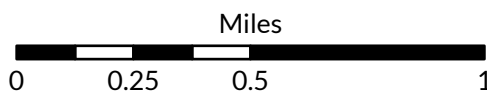


The Montana Department of  
**Natural Resources  
& Conservation**

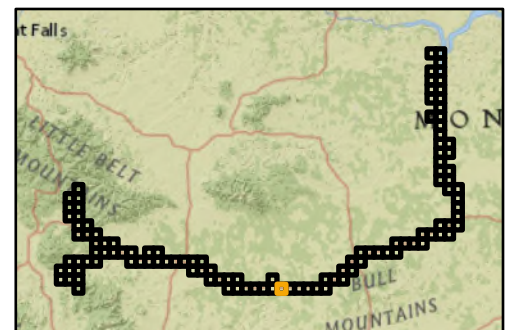
21E



- ☒ Points of Diversion
- ~ Streams
- ~ Canal Ditch



1:26,000



Aerial Photos: 2021 NAIP

\* The diversions shown on this map are based on available data.  
The mapped diversions may not be correct.

# Musselshell River Diversion Sites

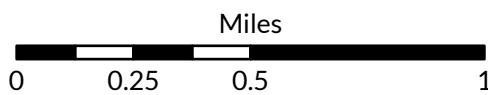
Musselshell River Above/Below Roundup - Basin  
40A/C



The Montana Department of  
**Natural Resources  
& Conservation**



- ☒ Points of Diversion
- ~ Streams
- ~ Canal Ditch



1:26,000



Aerial Photos: 2021 NAIP

\* The diversions shown on this map are based on available data.  
The mapped diversions may not be correct.



# Musselshell River Diversion Sites

Musselshell River Above/Below Roundup - Basin  
40A/C



The Montana Department of  
**Natural Resources  
& Conservation**

20E

21E



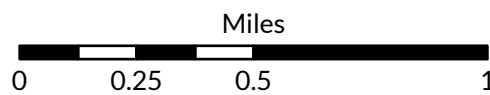
☒ Points of Diversion

~ Streams

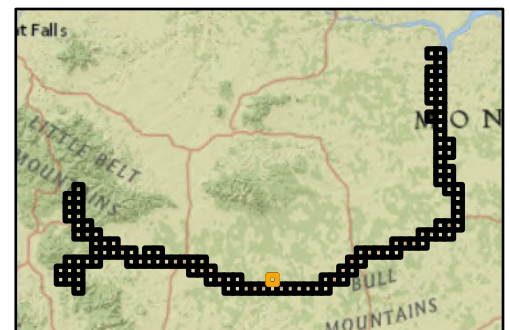
~ Canal Ditch

Aerial Photos: 2021 NAIP

\* The diversions shown on this map are based on available data.  
The mapped diversions may not be correct.



1:26,000

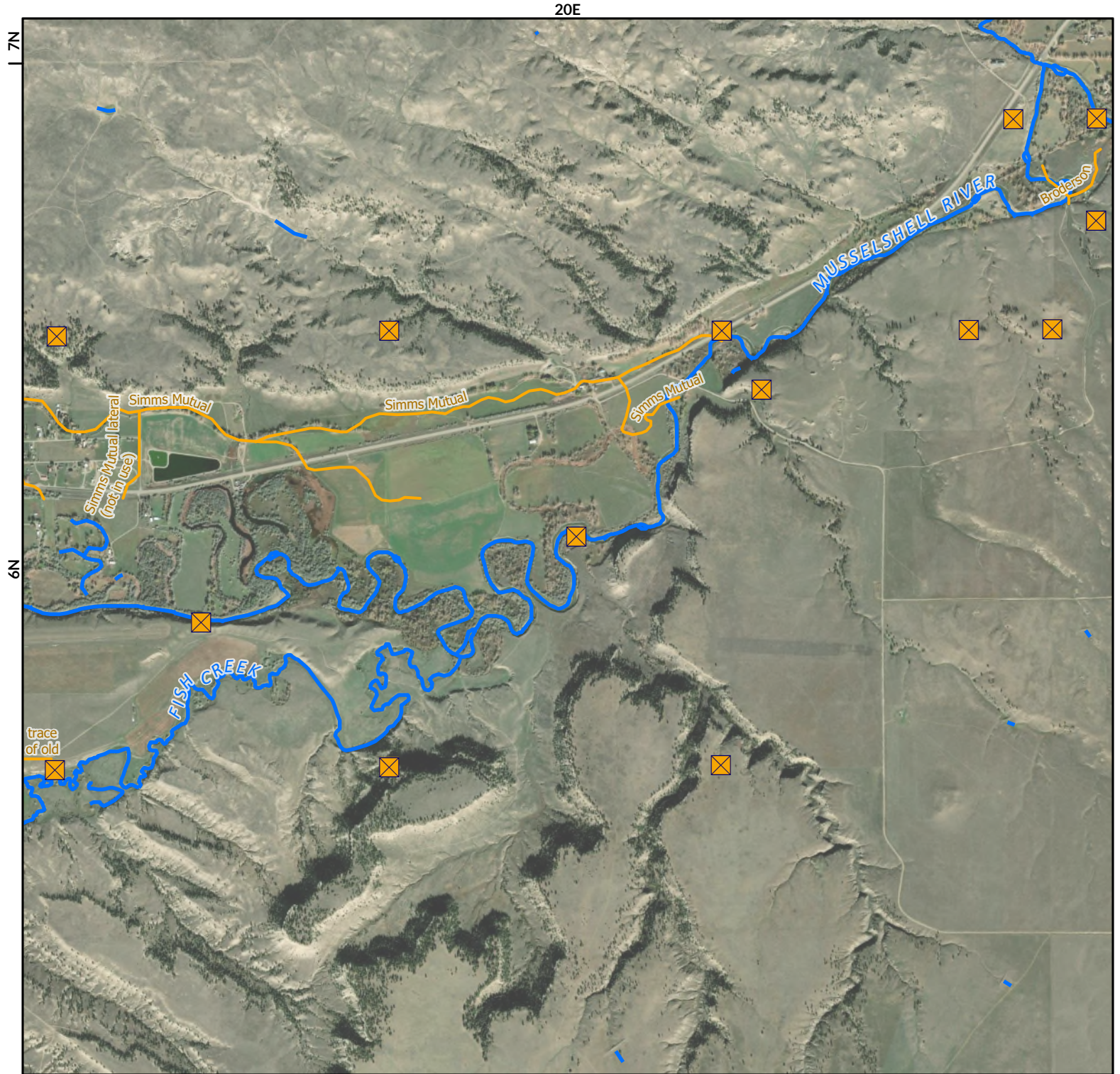


# Musselshell River Diversion Sites

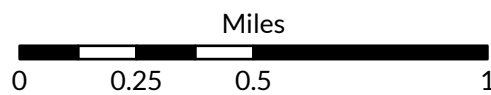
Musselshell River Above/Below Roundup - Basin  
40A/C



The Montana Department of  
Natural Resources  
& Conservation



- ☒ Points of Diversion
- ~ Streams
- ~ Canal Ditch

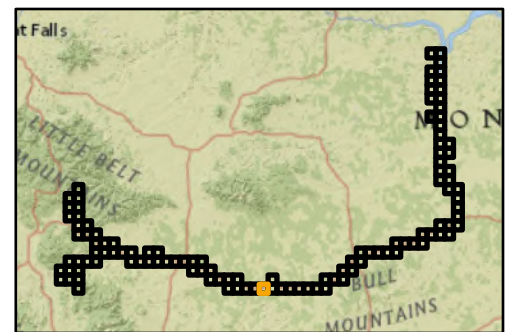


1:26,000



Aerial Photos: 2021 NAIP

\* The diversions shown on this map are based on available data.  
The mapped diversions may not be correct.

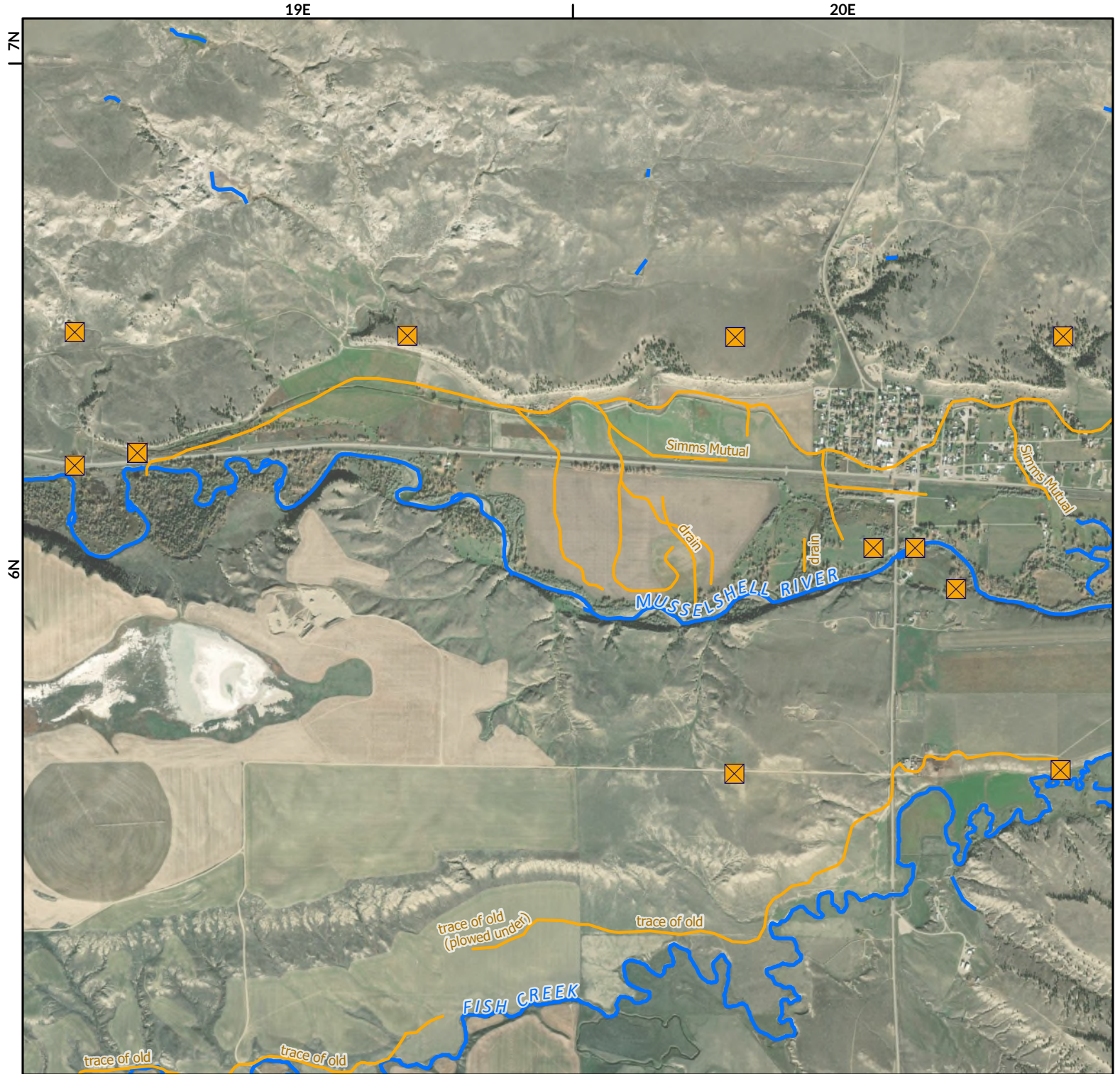


# Musselshell River Diversion Sites

Musselshell River Above/Below Roundup - Basin  
40A/C



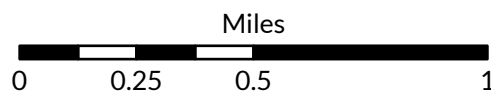
The Montana Department of  
**Natural Resources  
& Conservation**



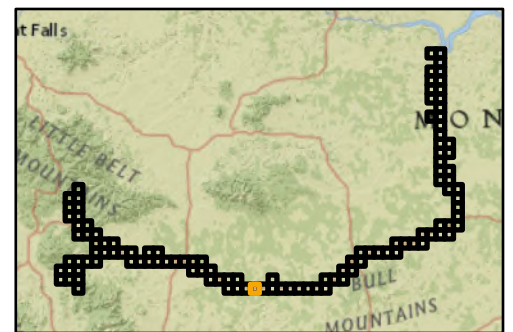
- ✕ Points of Diversion
- ~ Streams
- ~ Canal Ditch

Aerial Photos: 2021 NAIP

\* The diversions shown on this map are based on available data.  
The mapped diversions may not be correct.



1:26,000



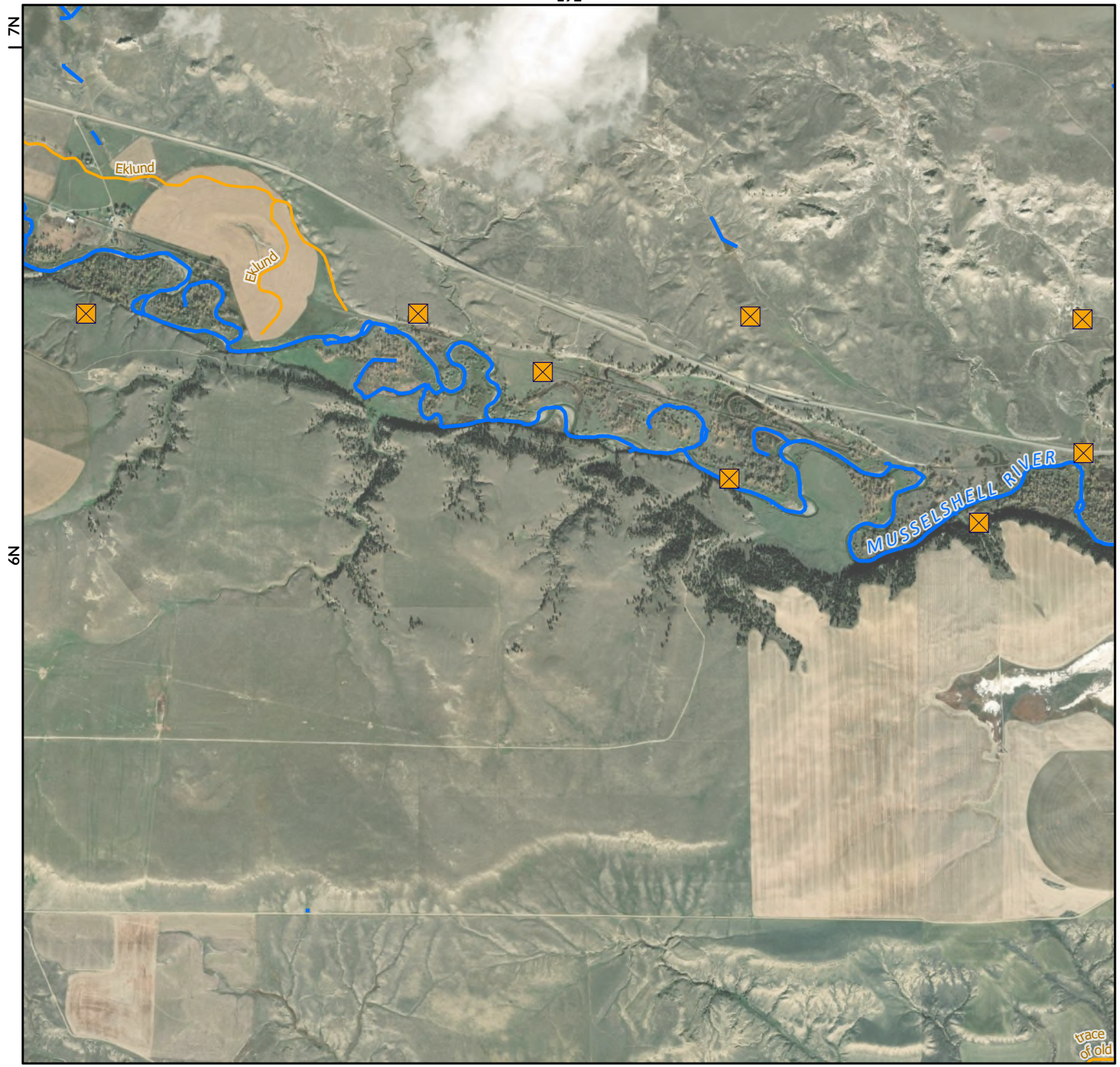
# Musselshell River Diversion Sites

Musselshell River Above/Below Roundup - Basin  
40A/C

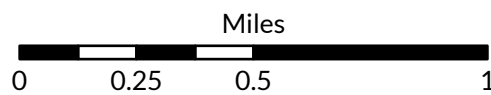


The Montana Department of  
**Natural Resources  
& Conservation**

19E



- ✕ Points of Diversion
- ~ Streams
- ~ Canal Ditch

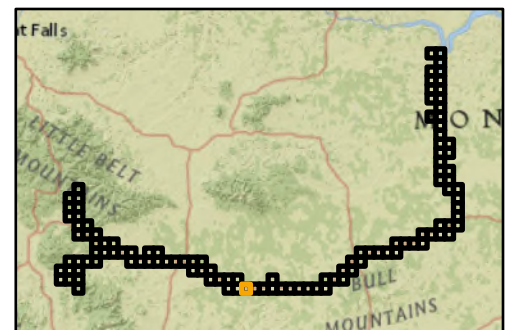


1:26,000



Aerial Photos: 2021 NAIP

\* The diversions shown on this map are based on available data.  
The mapped diversions may not be correct.

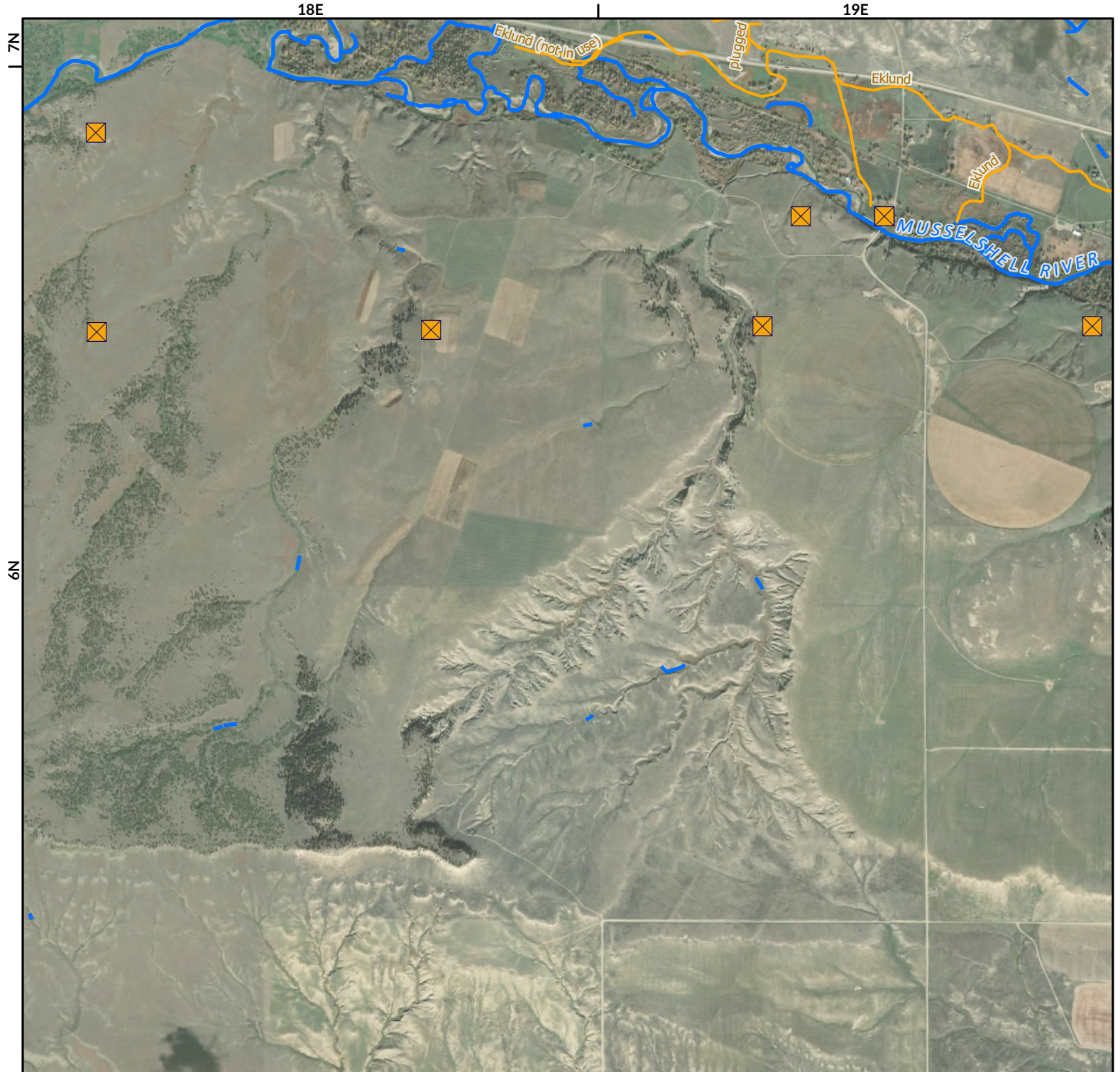


# Musselshell River Diversion Sites

Musselshell River Above/Below Roundup - Basin  
40A/C



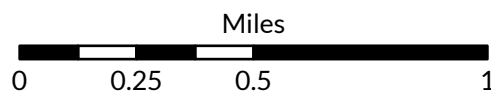
The Montana Department of  
Natural Resources  
& Conservation



- Points of Diversion
- Streams
- Canal Ditch

Aerial Photos: 2021 NAIP

\* The diversions shown on this map are based on available data.  
The mapped diversions may not be correct.



1:26,000



# Musselshell River Diversion Sites

Musselshell River Above/Below Roundup - Basin 40A/C



The Montana Department of Natural Resources & Conservation

18E

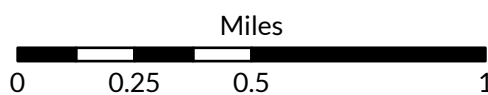
19E



✕ Points of Diversion

~ Streams

~ Canal Ditch



1:26,000



Aerial Photos: 2021 NAIP

\* The diversions shown on this map are based on available data. The mapped diversions may not be correct.



# Musselshell River Diversion Sites

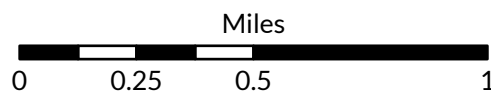
Musselshell River Above/Below Roundup - Basin  
40A/C



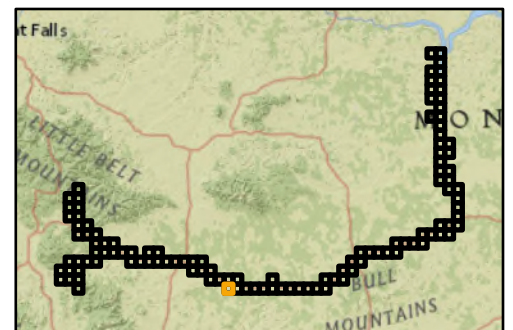
The Montana Department of  
Natural Resources  
& Conservation



- ☒ Points of Diversion
- ~ Streams
- ~ Canal Ditch



1:26,000



Aerial Photos: 2021 NAIP

\* The diversions shown on this map are based on available data.  
The mapped diversions may not be correct.

# Musselshell River Diversion Sites

Musselshell River Above/Below Roundup - Basin  
40A/C



The Montana Department of  
**Natural Resources  
& Conservation**

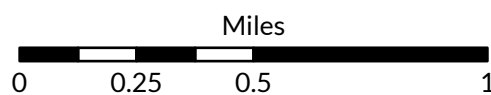
18E



☒ Points of Diversion

~ Streams

~ Canal Ditch

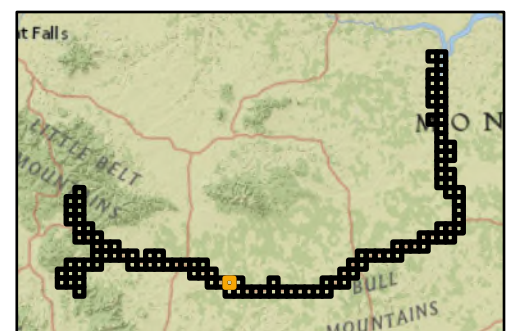


1:26,000



Aerial Photos: 2021 NAIP

\* The diversions shown on this map are based on available data.  
The mapped diversions may not be correct.

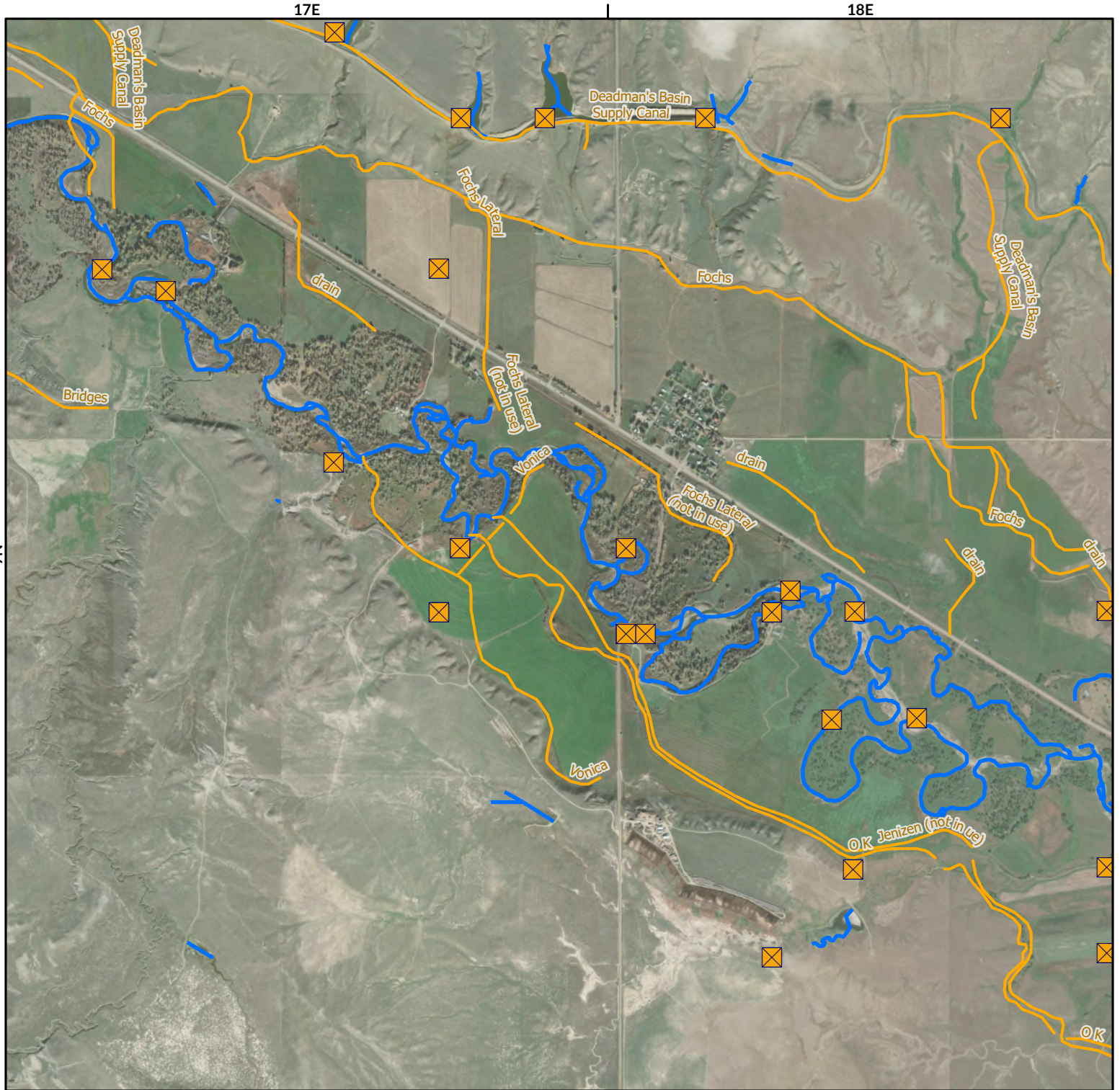


# Musselshell River Diversion Sites

Musselshell River Above/Below Roundup - Basin  
40A/C



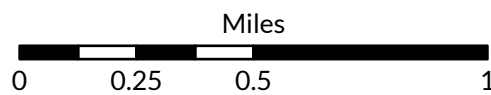
The Montana Department of  
Natural Resources  
& Conservation



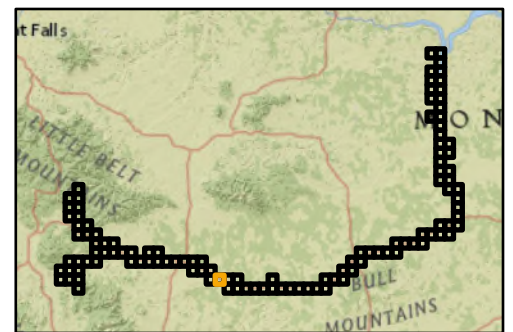
- Points of Diversion
- Streams
- Canal Ditch

Aerial Photos: 2021 NAIP

\* The diversions shown on this map are based on available data.  
The mapped diversions may not be correct.



1:26,000



# Musselshell River Diversion Sites

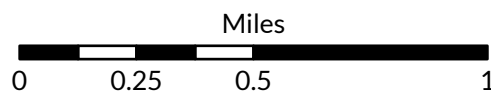
Musselshell River Above/Below Roundup - Basin  
40A/C



The Montana Department of  
**Natural Resources  
& Conservation**



- Points of Diversion
- Streams
- Canal Ditch

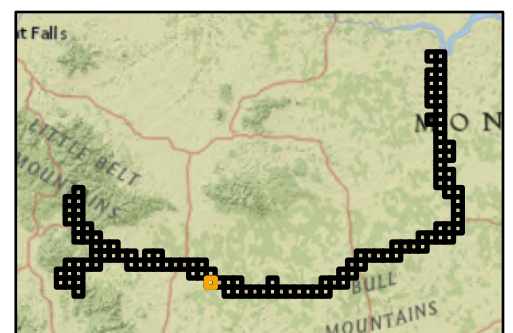


1:26,000



Aerial Photos: 2021 NAIP

\* The diversions shown on this map are based on available data.  
The mapped diversions may not be correct.



# Musselshell River Diversion Sites

Musselshell River Above/Below Roundup - Basin 40A/C

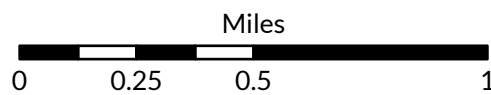


The Montana Department of Natural Resources & Conservation

17E



- Points of Diversion
- Streams
- Canal Ditch

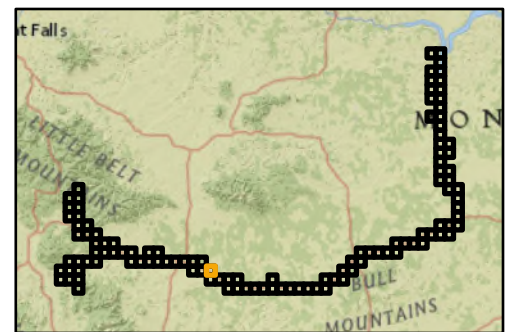


1:26,000



Aerial Photos: 2021 NAIP

\* The diversions shown on this map are based on available data. The mapped diversions may not be correct.

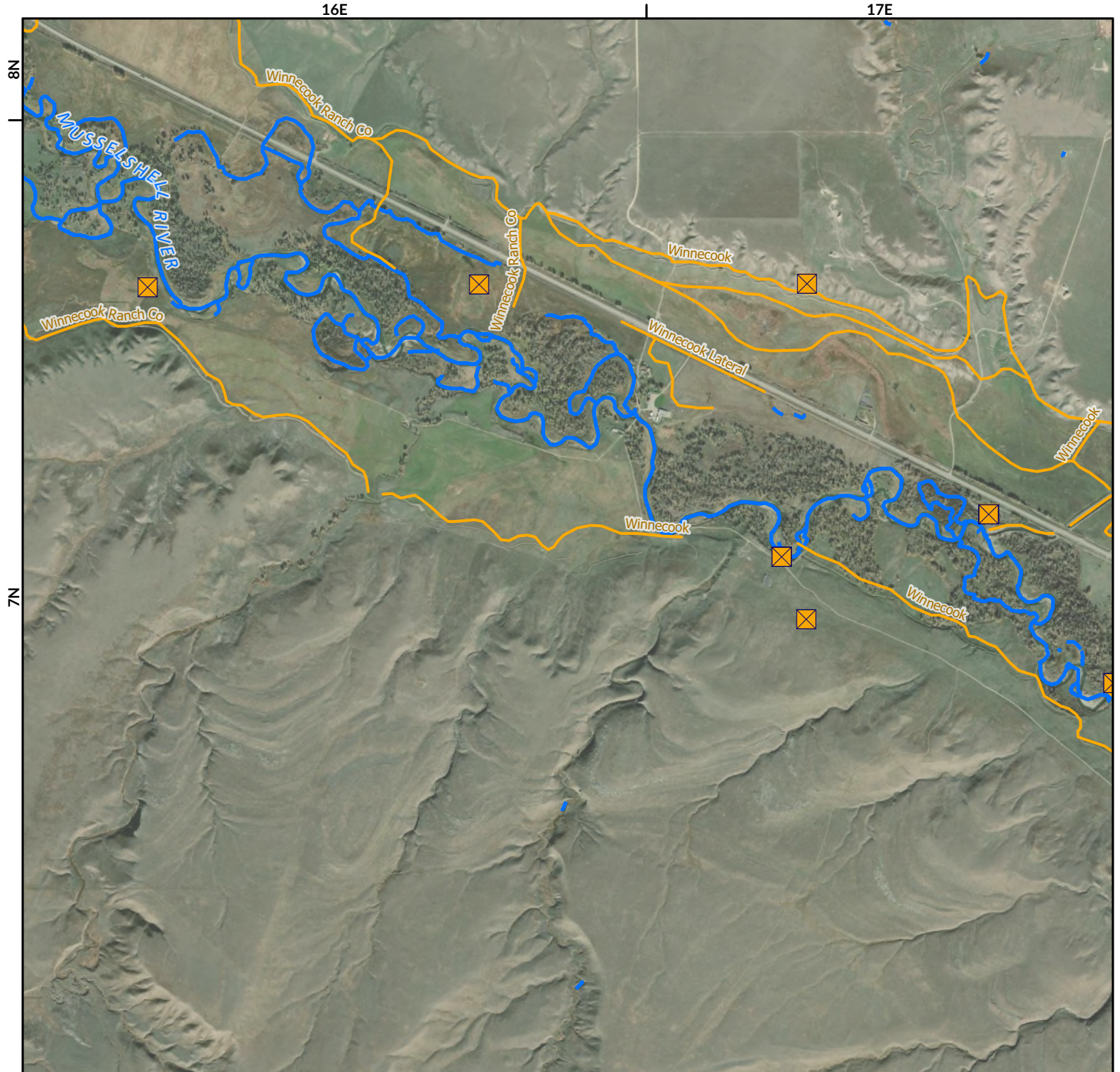


# Musselshell River Diversion Sites

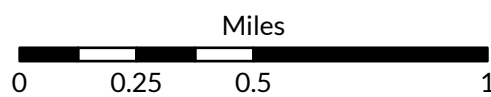
Musselshell River Above/Below Roundup - Basin  
40A/C



The Montana Department of  
**Natural Resources  
& Conservation**



- ☒ Points of Diversion
- ~ Streams
- ~ Canal Ditch

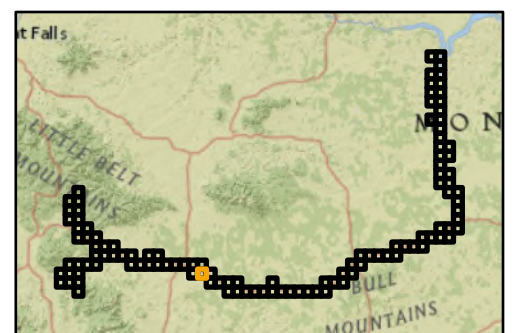


1:26,000



Aerial Photos: 2021 NAIP

\* The diversions shown on this map are based on available data.  
The mapped diversions may not be correct.



# Musselshell River Diversion Sites

Musselshell River Above/Below Roundup - Basin  
40A/C



The Montana Department of  
**Natural Resources  
& Conservation**

16E

17E

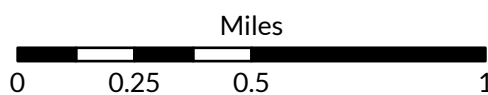
8N



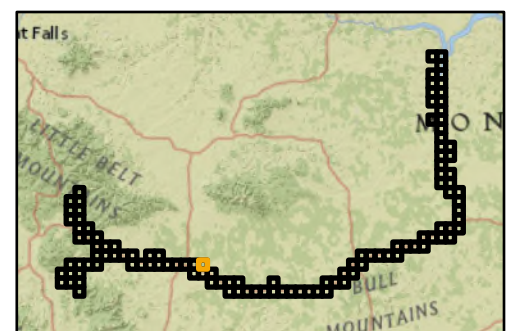
☒ Points of Diversion

~ Streams

~ Canal Ditch



1:26,000



Aerial Photos: 2021 NAIP

\* The diversions shown on this map are based on available data.  
The mapped diversions may not be correct.

# Musselshell River Diversion Sites

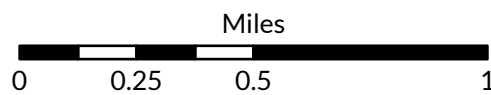
Musselshell River Above/Below Roundup - Basin  
40A/C



The Montana Department of  
**Natural Resources  
& Conservation**



- ☒ Points of Diversion
- ~ Streams
- ~ Canal Ditch



1:26,000



Aerial Photos: 2021 NAIP

\* The diversions shown on this map are based on available data.  
The mapped diversions may not be correct.

# Musselshell River Diversion Sites

Musselshell River Above/Below Roundup - Basin  
40A/C

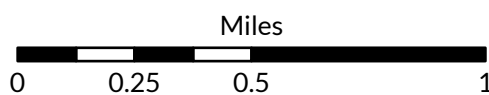


The Montana Department of  
**Natural Resources  
& Conservation**

16E



- ☒ Points of Diversion
- ~ Streams
- ~ Canal Ditch

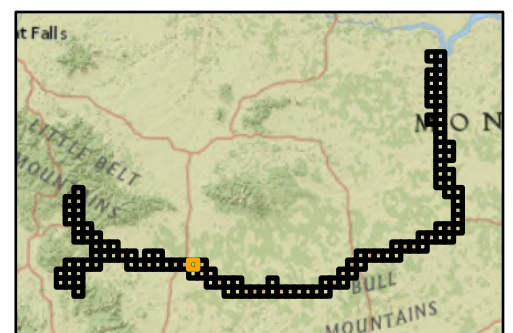


1:26,000



Aerial Photos: 2021 NAIP

\* The diversions shown on this map are based on available data.  
The mapped diversions may not be correct.



# Musselshell River Diversion Sites

Musselshell River Above/Below Roundup - Basin  
40A/C



The Montana Department of  
**Natural Resources  
& Conservation**

15E

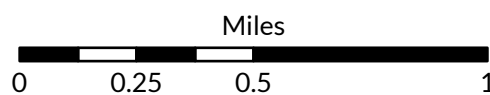
16E



✕ Points of Diversion

~ Streams

~ Canal Ditch

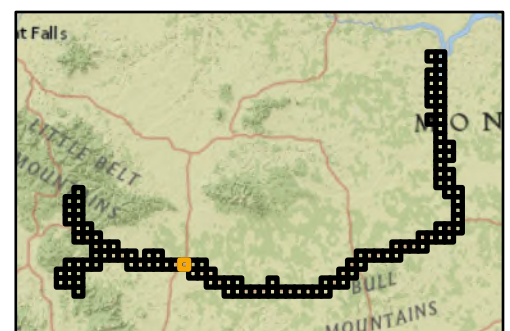


1:26,000



Aerial Photos: 2021 NAIP

\* The diversions shown on this map are based on available data.  
The mapped diversions may not be correct.



# Musselshell River Diversion Sites

Musselshell River Above/Below Roundup - Basin  
40A/C

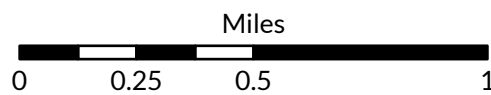


The Montana Department of  
**Natural Resources  
& Conservation**

15E



- Points of Diversion
- Streams
- Canal Ditch



1:26,000



Aerial Photos: 2021 NAIP

\* The diversions shown on this map are based on available data.  
The mapped diversions may not be correct.

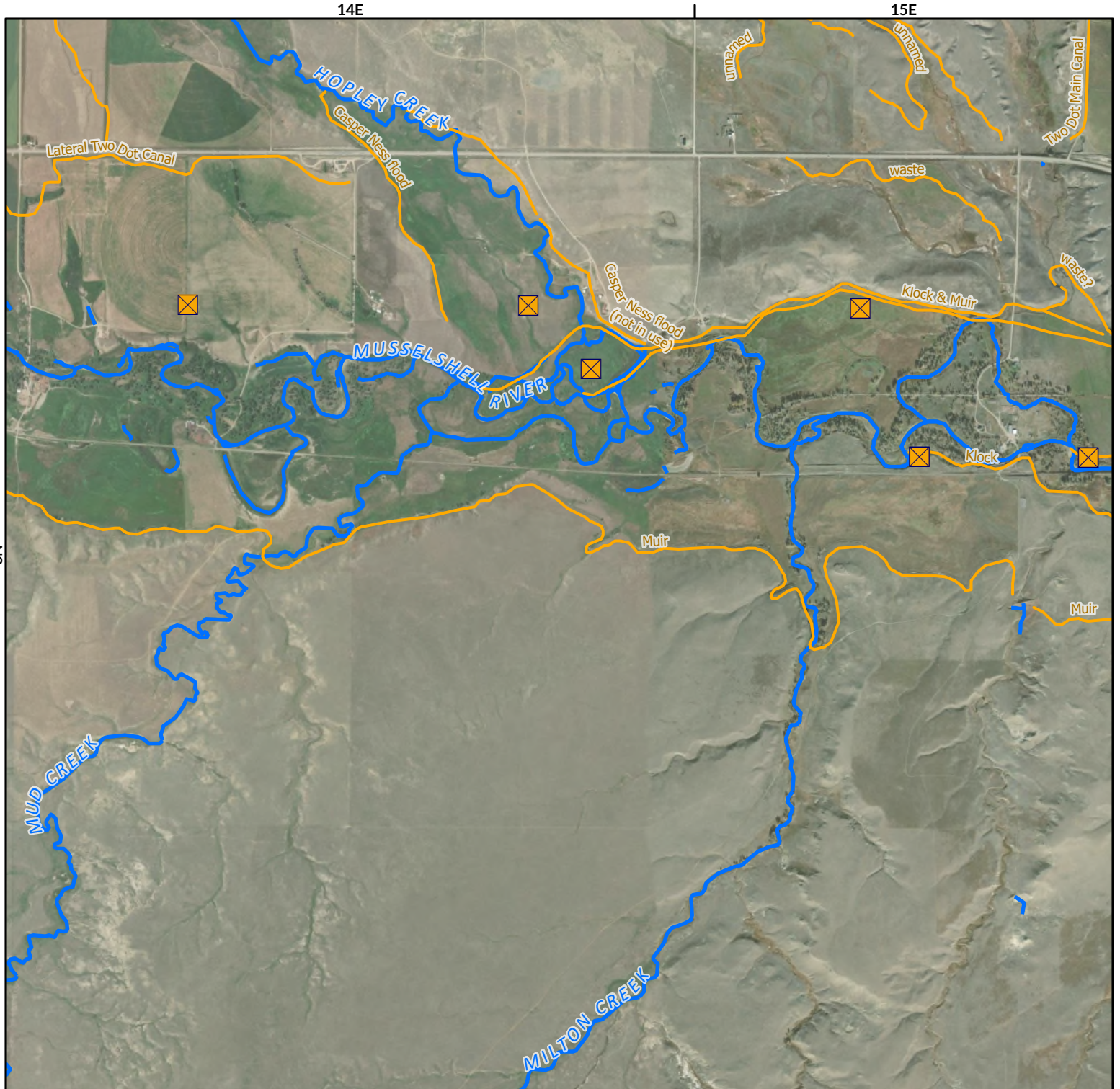


# Musselshell River Diversion Sites

Musselshell River Above/Below Roundup - Basin  
40A/C



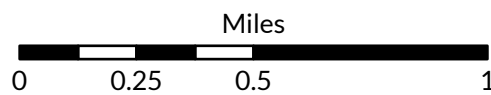
The Montana Department of  
**Natural Resources  
& Conservation**



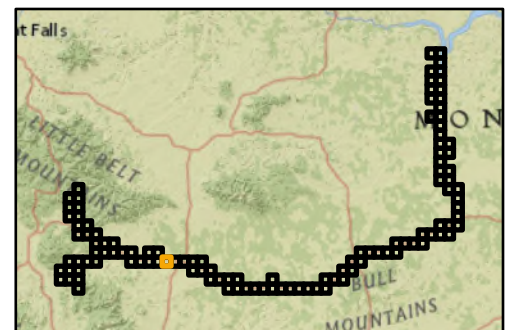
- Points of Diversion
- Streams
- Canal Ditch

Aerial Photos: 2021 NAIP

\* The diversions shown on this map are based on available data.  
The mapped diversions may not be correct.



1:26,000






# Musselshell River Diversion Sites

Musselshell River Above/Below Roundup - Basin  
40A/C



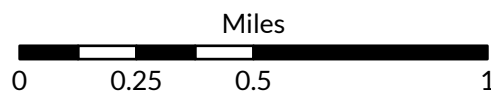
The Montana Department of  
**Natural Resources  
& Conservation**



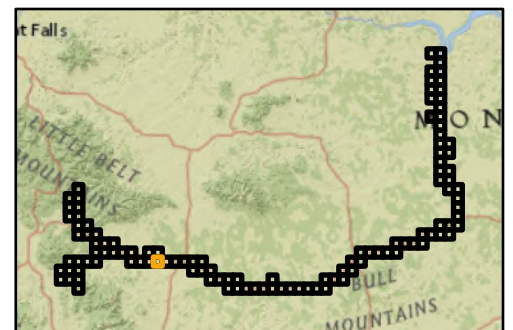
-  Points of Diversion
-  Streams
-  Canal Ditch

Aerial Photos: 2021 NAIP

\* The diversions shown on this map are based on available data.  
The mapped diversions may not be correct.



1:26,000



# Musselshell River Diversion Sites

Musselshell River Above/Below Roundup - Basin  
40A/C

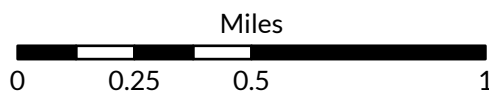


The Montana Department of  
Natural Resources  
& Conservation

14E



- ☒ Points of Diversion
- ~ Streams
- ~ Canal Ditch

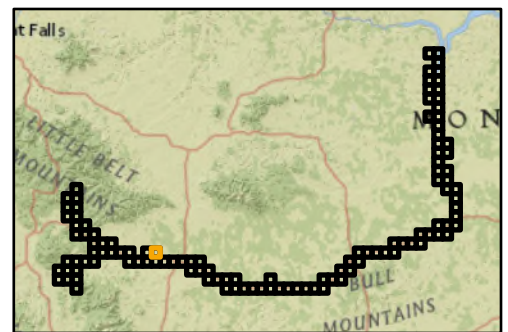


1:26,000



Aerial Photos: 2021 NAIP

\* The diversions shown on this map are based on available data.  
The mapped diversions may not be correct.



# Musselshell River Diversion Sites

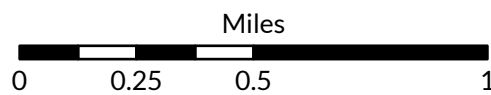
Musselshell River Above/Below Roundup - Basin  
40A/C



The Montana Department of  
Natural Resources  
& Conservation



- Points of Diversion
- Streams
- Canal Ditch

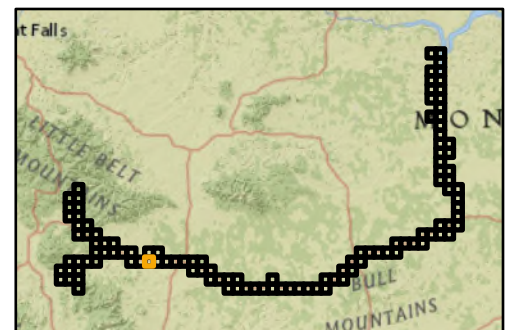


1:26,000



Aerial Photos: 2021 NAIP

\* The diversions shown on this map are based on available data.  
The mapped diversions may not be correct.

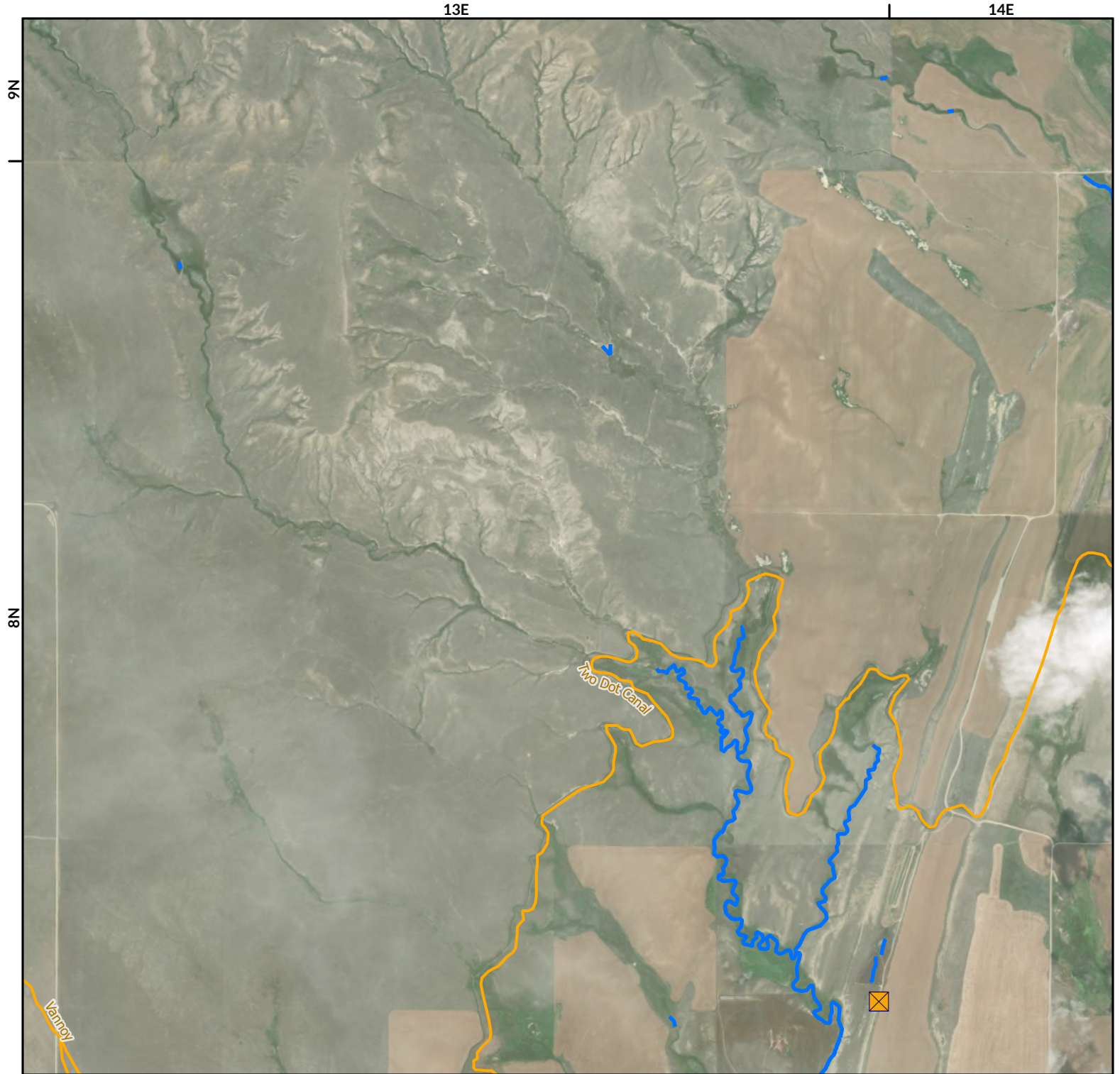


# Musselshell River Diversion Sites

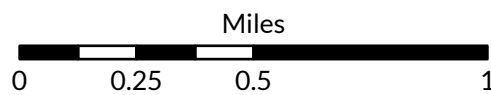
Musselshell River Above/Below Roundup - Basin  
40A/C



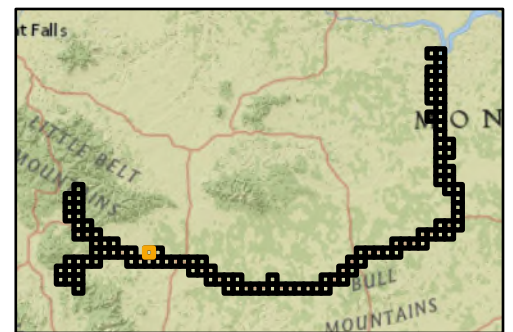
The Montana Department of  
**Natural Resources  
& Conservation**



- Points of Diversion
- Streams
- Canal Ditch



1:26,000



Aerial Photos: 2021 NAIP

\* The diversions shown on this map are based on available data.  
The mapped diversions may not be correct.



# Musselshell River Diversion Sites

Musselshell River Above/Below Roundup - Basin  
40A/C



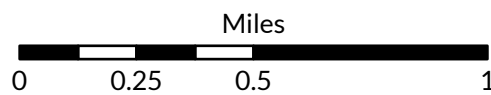
The Montana Department of  
**Natural Resources  
& Conservation**



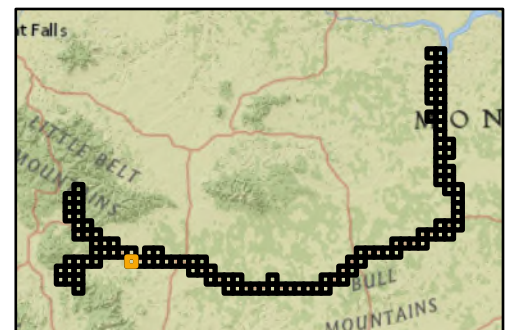
- Points of Diversion
- Streams
- Canal Ditch

Aerial Photos: 2021 NAIP

\* The diversions shown on this map are based on available data.  
The mapped diversions may not be correct.



1:26,000

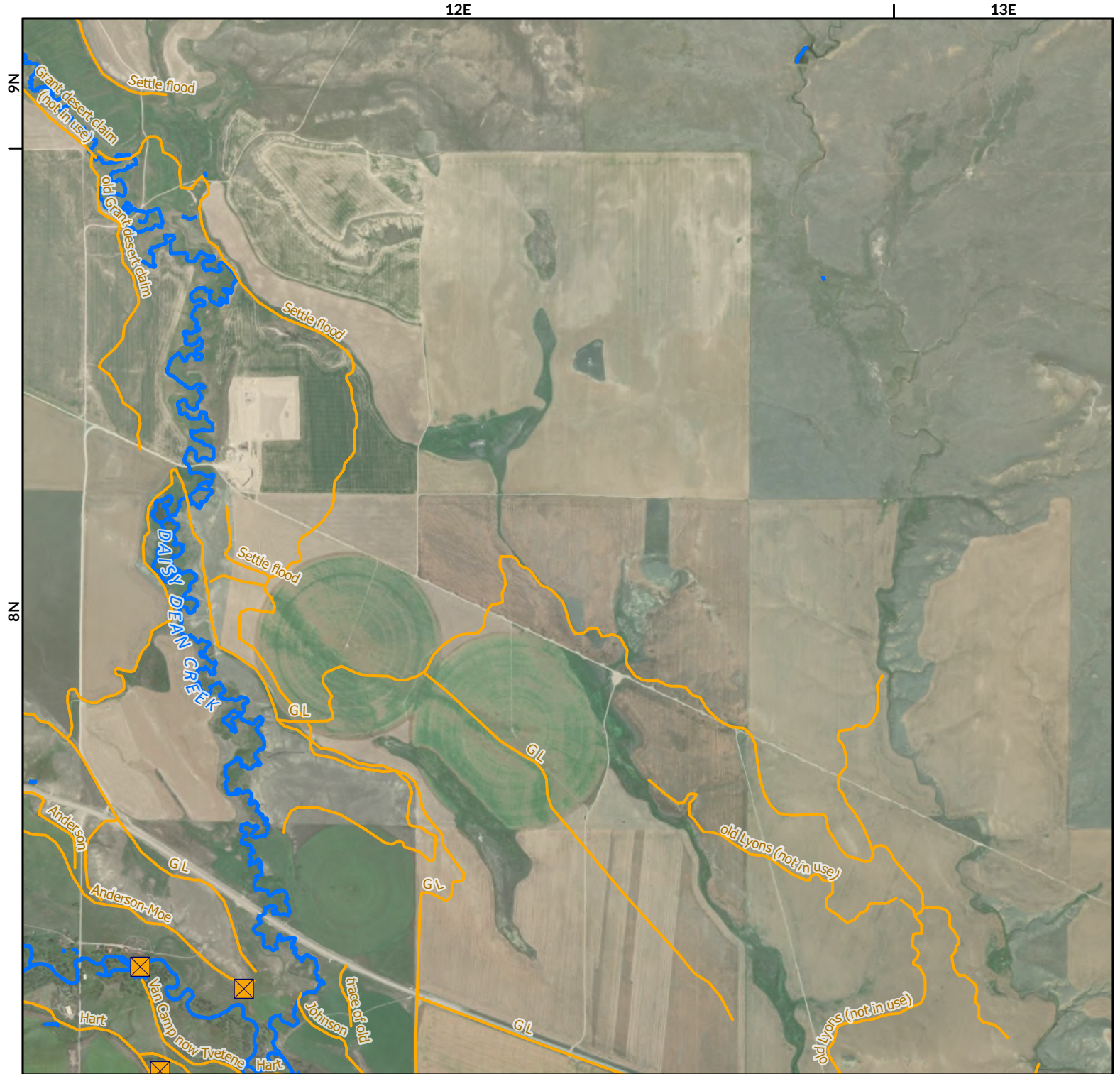


# Mussellshell River Diversion Sites

Mussellshell River Above/Below Roundup - Basin  
40A/C



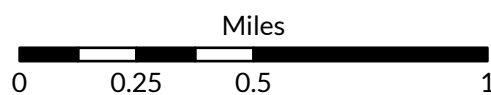
The Montana Department of  
**Natural Resources  
& Conservation**



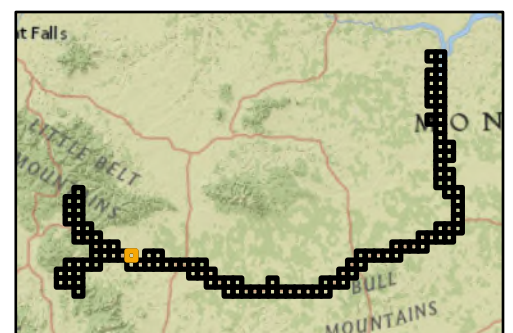
- Points of Diversion
- Streams
- Canal Ditch

Aerial Photos: 2021 NAIP

\* The diversions shown on this map are based on available data.  
The mapped diversions may not be correct.



1:26,000



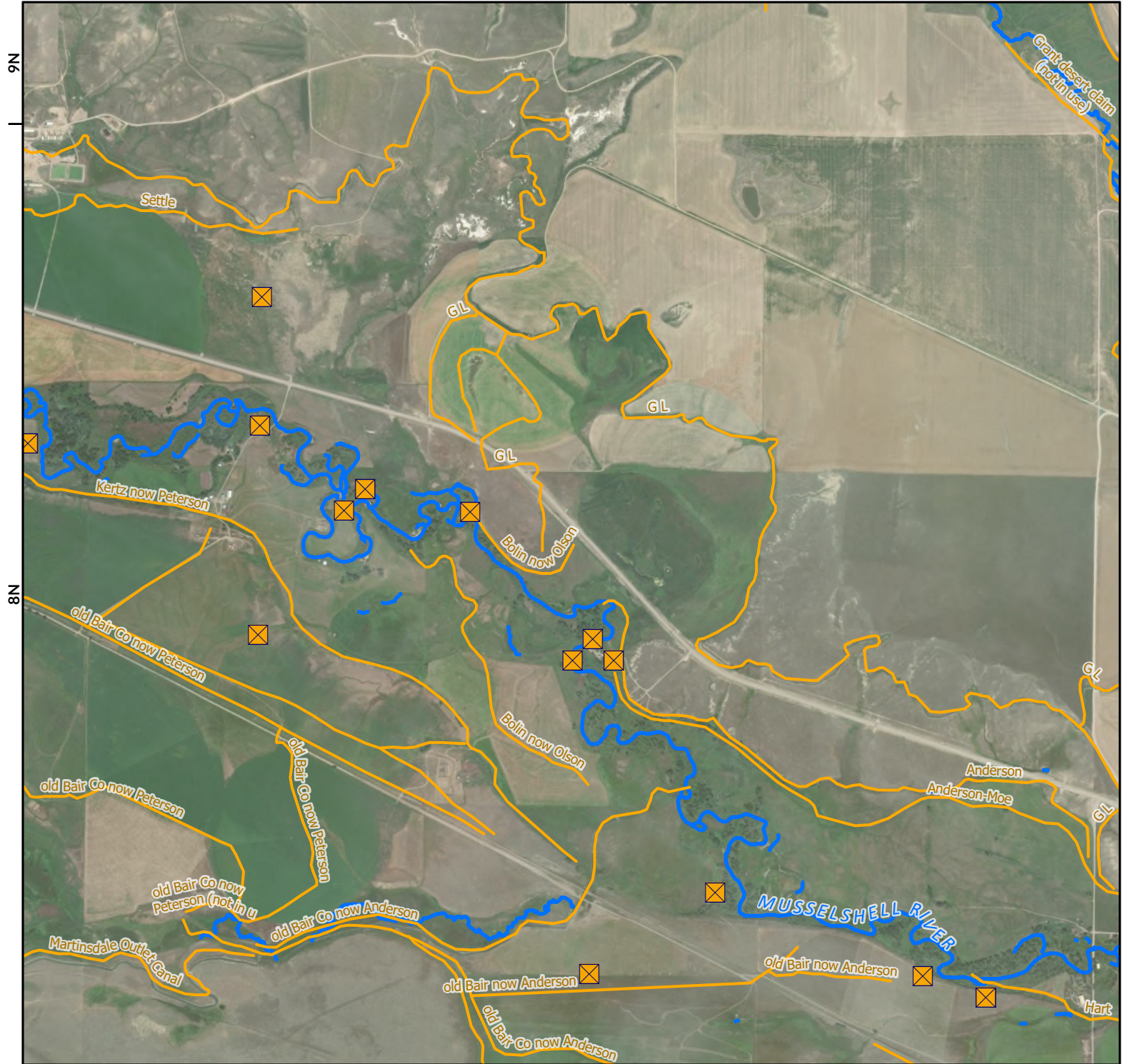
# Musselshell River Diversion Sites

Musselshell River Above/Below Roundup - Basin  
40A/C



The Montana Department of  
**Natural Resources  
& Conservation**

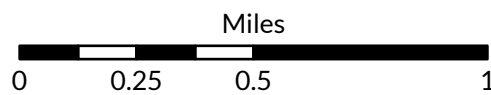
12E



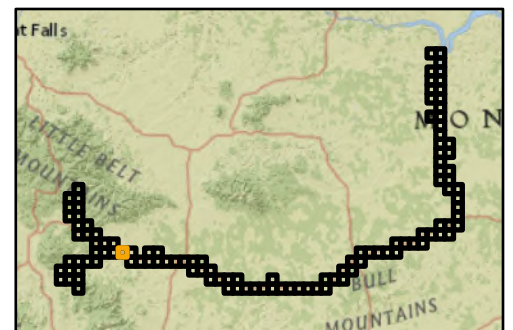
- Points of Diversion
- Streams
- Canal Ditch

Aerial Photos: 2021 NAIP

\* The diversions shown on this map are based on available data.  
The mapped diversions may not be correct.



1:26,000



# Musselshell River Diversion Sites

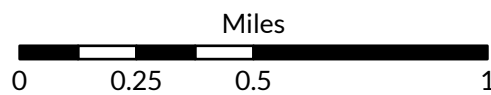
Musselshell River Above/Below Roundup - Basin  
40A/C



The Montana Department of  
Natural Resources  
& Conservation



- Points of Diversion
- Streams
- Canal Ditch

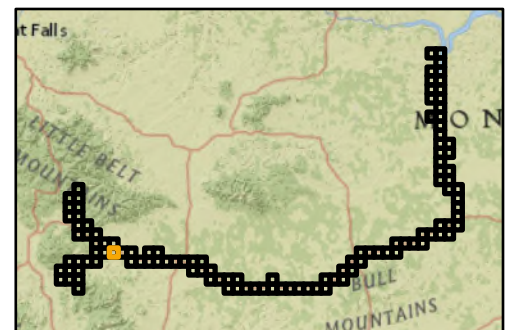


1:26,000



Aerial Photos: 2021 NAIP

\* The diversions shown on this map are based on available data.  
The mapped diversions may not be correct.



# Musselshell River Diversion Sites

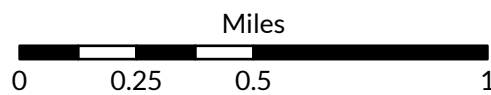
Musselshell River Above/Below Roundup - Basin  
40A/C



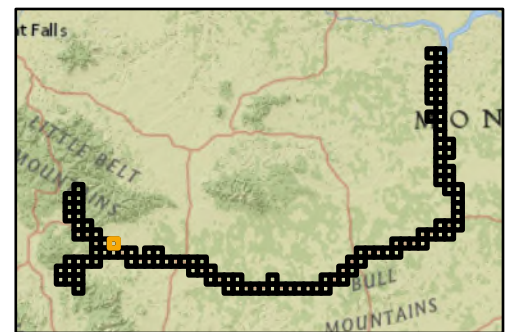
The Montana Department of  
**Natural Resources  
& Conservation**



- ☒ Points of Diversion
- ~ Streams
- ~ Canal Ditch



1:26,000



Aerial Photos: 2021 NAIP

\* The diversions shown on this map are based on available data.  
The mapped diversions may not be correct.

# Musselshell River Diversion Sites

Musselshell River Above/Below Roundup - Basin  
40A/C



The Montana Department of  
Natural Resources  
& Conservation

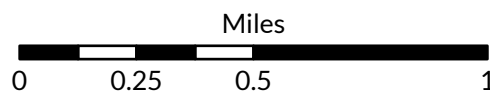
11E



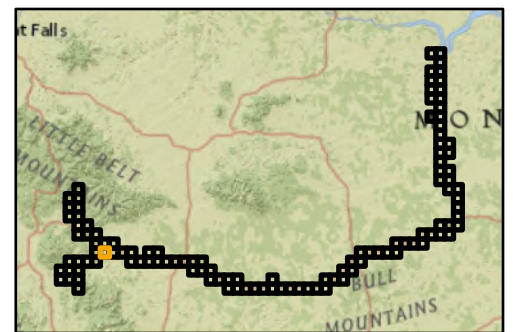
- Points of Diversion
- Streams
- Canal Ditch

Aerial Photos: 2021 NAIP

\* The diversions shown on this map are based on available data.  
The mapped diversions may not be correct.



1:26,000



# Musselshell River Diversion Sites

Musselshell River Above/Below Roundup - Basin  
40A/C



The Montana Department of  
Natural Resources  
& Conservation

11E



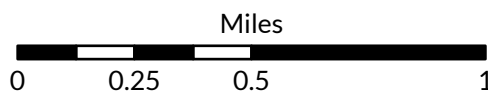
☒ Points of Diversion

~ Streams

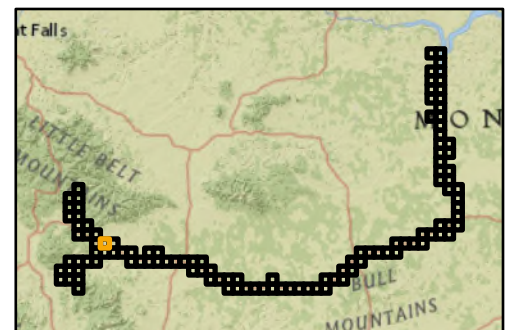
~ Canal Ditch

Aerial Photos: 2021 NAIP

\* The diversions shown on this map are based on available data.  
The mapped diversions may not be correct.



1:26,000

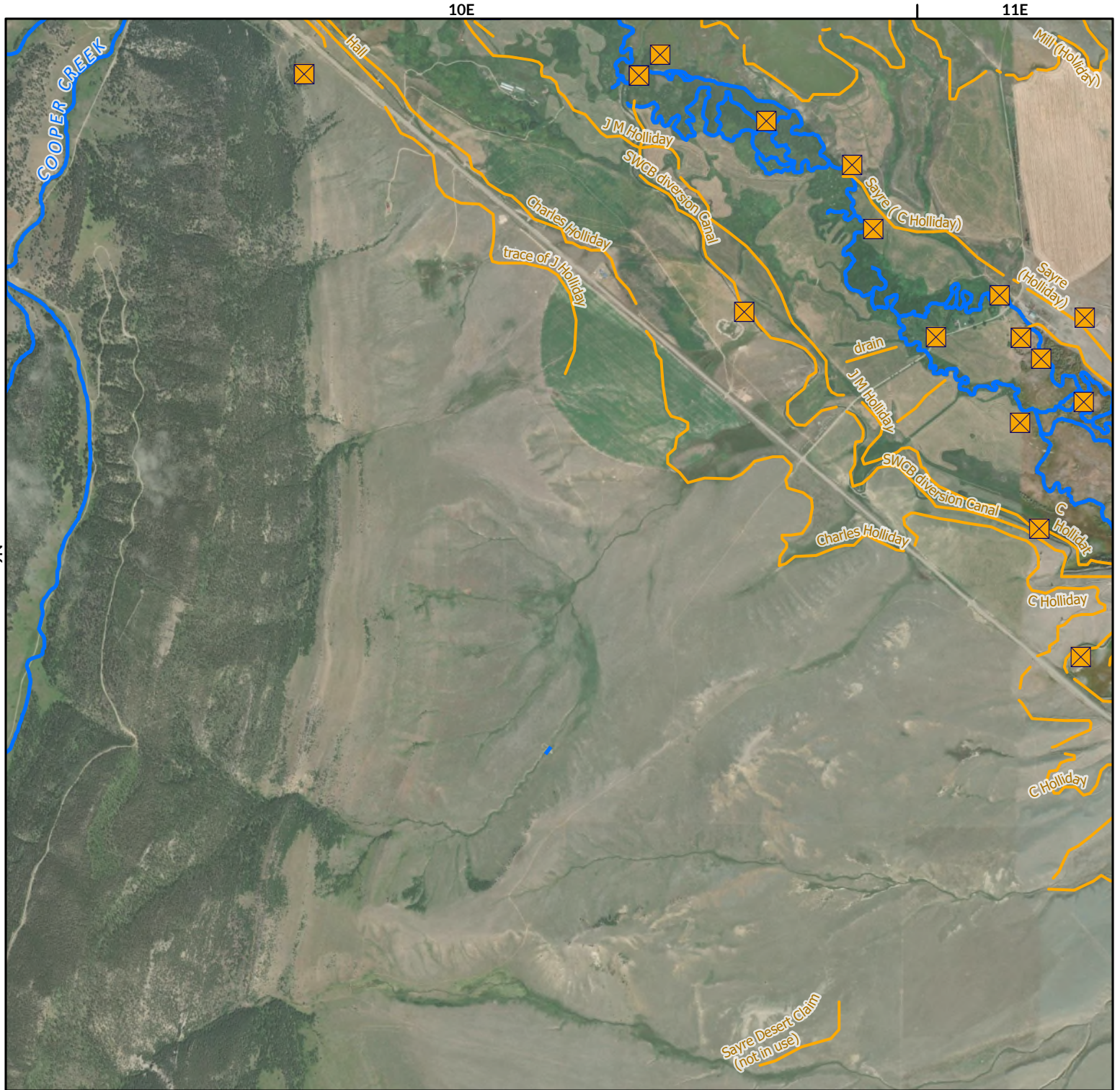


# Musselshell River Diversion Sites

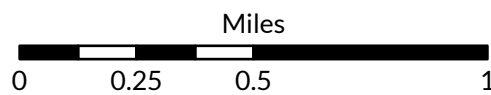
Musselshell River Above/Below Roundup - Basin  
40A/C



The Montana Department of  
Natural Resources  
& Conservation



- Points of Diversion
- Streams
- Canal Ditch



1:26,000



Aerial Photos: 2021 NAIP

\* The diversions shown on this map are based on available data.  
The mapped diversions may not be correct.



# Musselshell River Diversion Sites

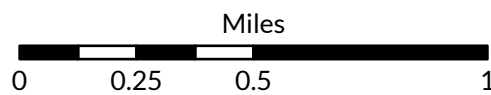
Musselshell River Above/Below Roundup - Basin  
40A/C



The Montana Department of  
Natural Resources  
& Conservation



- Points of Diversion
- Streams
- Canal Ditch

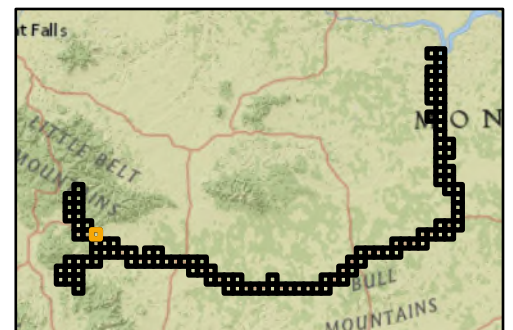


1:26,000



Aerial Photos: 2021 NAIP

\* The diversions shown on this map are based on available data.  
The mapped diversions may not be correct.



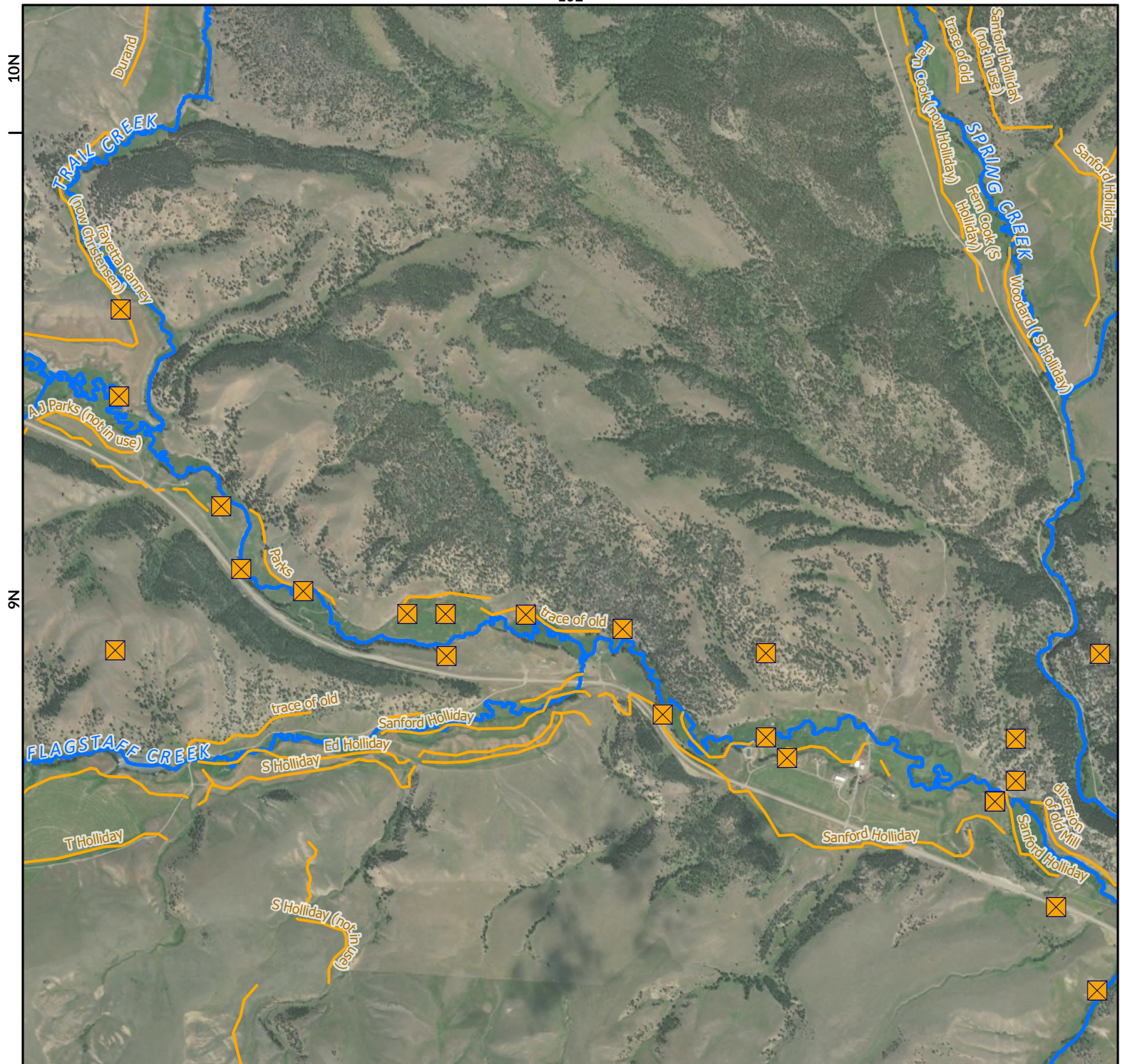
# Musselshell River Diversion Sites

Musselshell River Above/Below Roundup - Basin  
40A/C



The Montana Department of  
Natural Resources  
& Conservation

10E



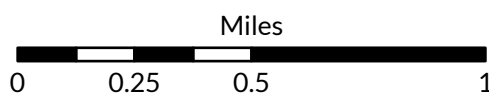
✕ Points of Diversion

~ Streams

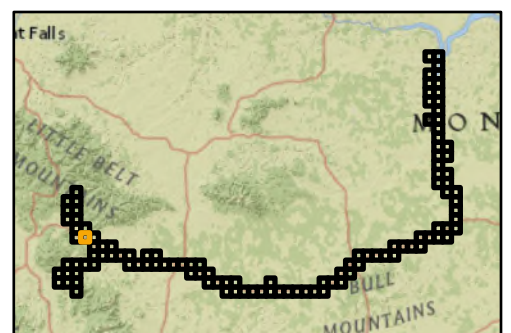
~ Canal Ditch

Aerial Photos: 2021 NAIP

\* The diversions shown on this map are based on available data.  
The mapped diversions may not be correct.



1:26,000



# Musselshell River Diversion Sites

Musselshell River Above/Below Roundup - Basin  
40A/C



The Montana Department of  
**Natural Resources  
& Conservation**

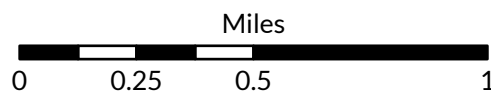
10E



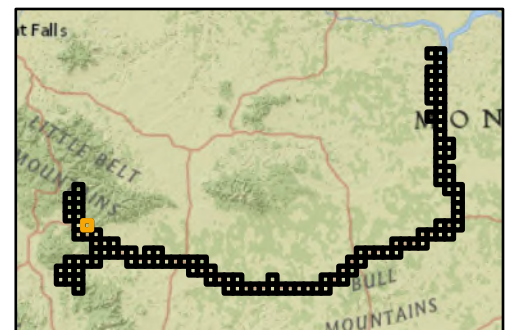
- Points of Diversion
- Streams
- Canal Ditch

Aerial Photos: 2021 NAIP

\* The diversions shown on this map are based on available data.  
The mapped diversions may not be correct.



1:26,000

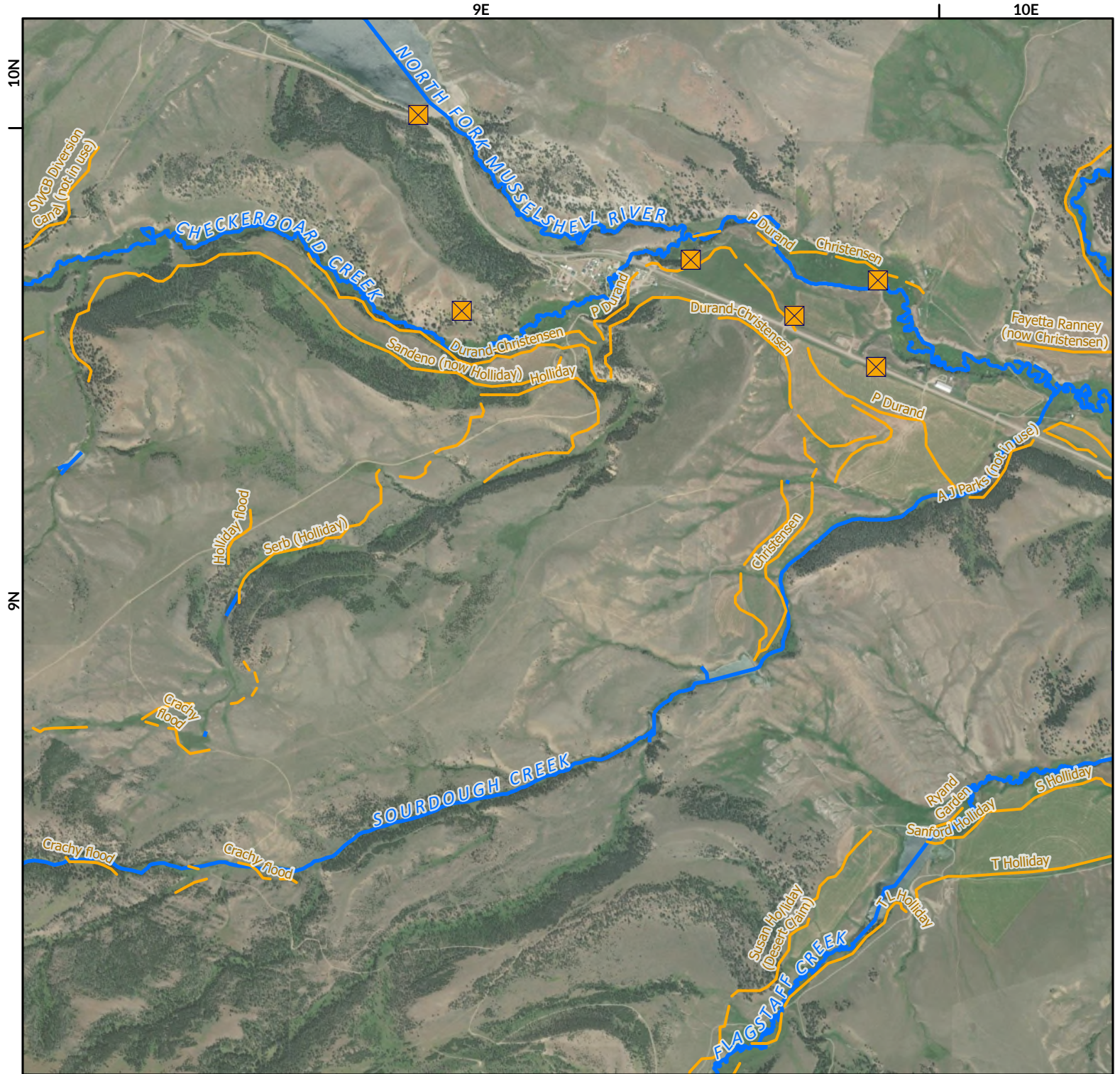


# Musselshell River Diversion Sites

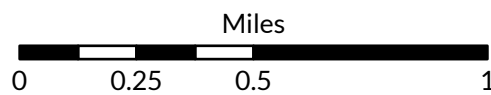
Musselshell River Above/Below Roundup - Basin  
40A/C



The Montana Department of  
Natural Resources  
& Conservation



- Points of Diversion
- Streams
- Canal Ditch

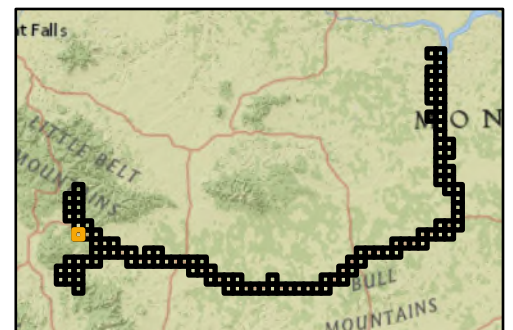


1:26,000



Aerial Photos: 2021 NAIP

\* The diversions shown on this map are based on available data.  
The mapped diversions may not be correct.

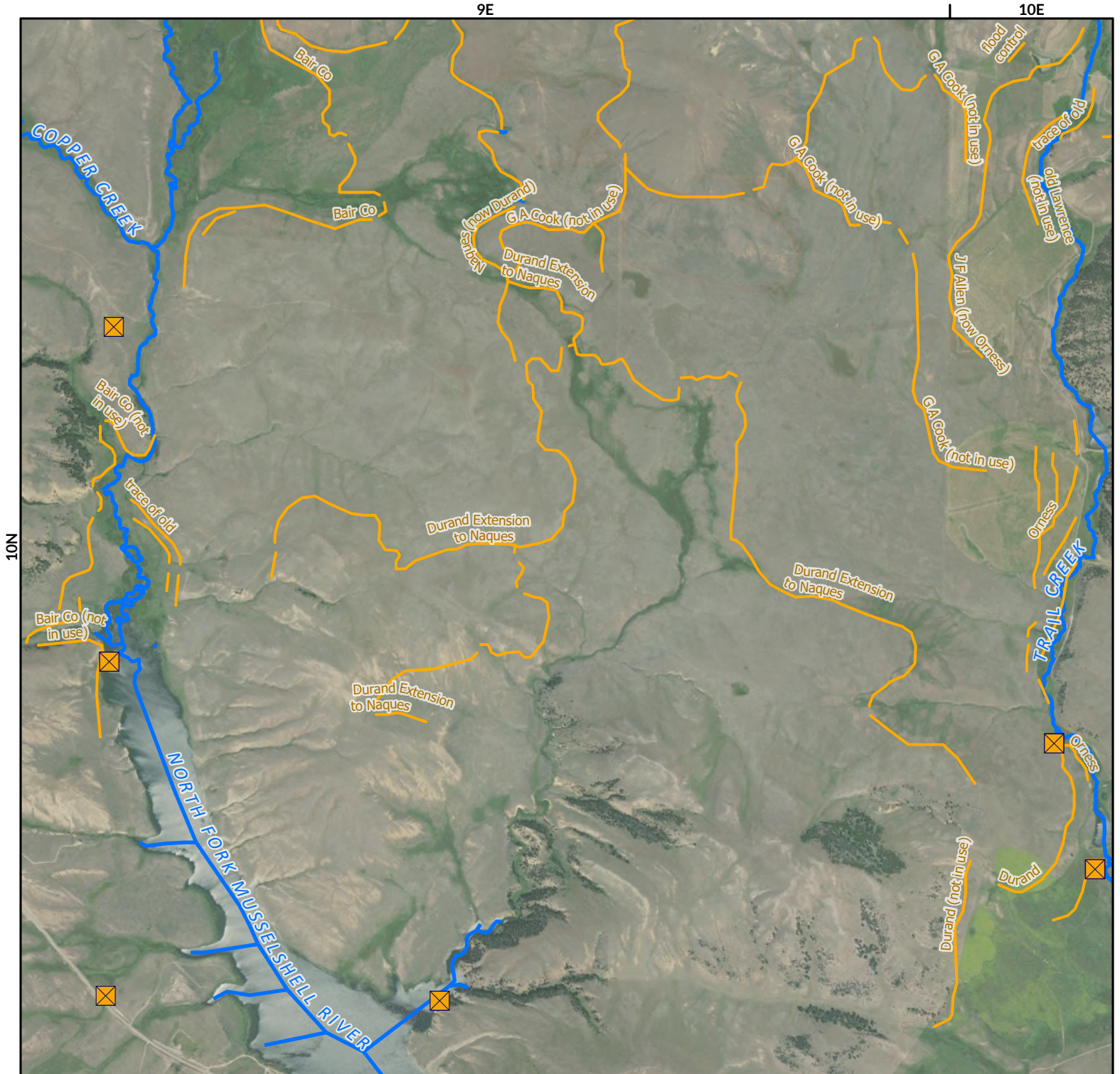


# Musselshell River Diversion Sites

Musselshell River Above/Below Roundup - Basin  
40A/C



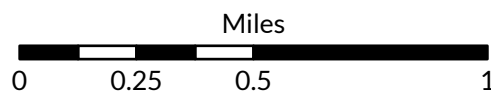
The Montana Department of  
**Natural Resources  
& Conservation**



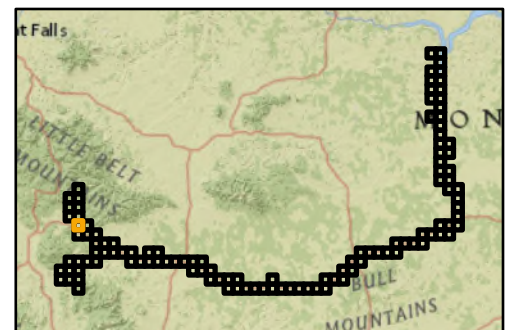
- Points of Diversion
- Streams
- Canal Ditch

Aerial Photos: 2021 NAIP

\* The diversions shown on this map are based on available data.  
The mapped diversions may not be correct.



1:26,000

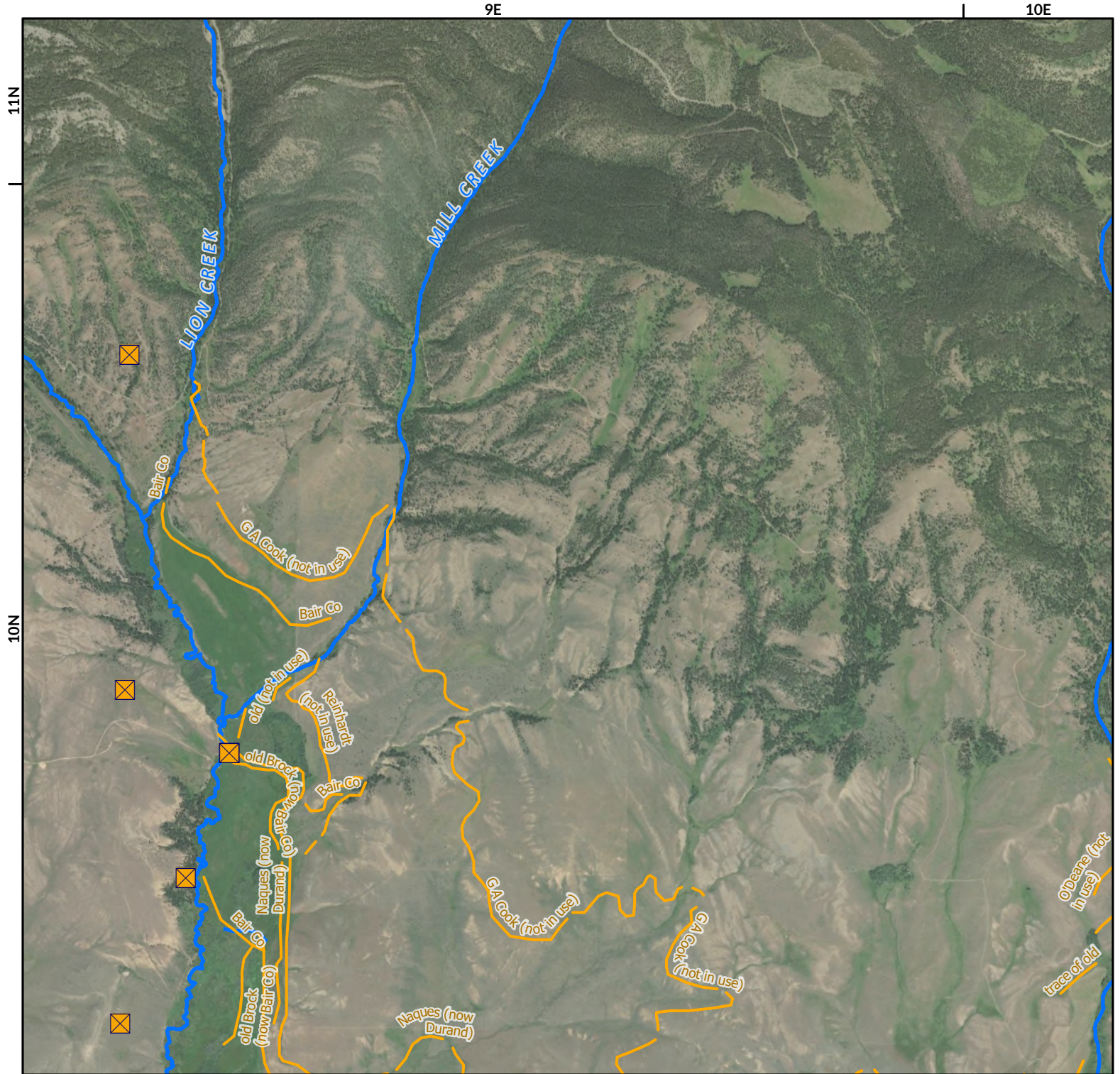


# Musselshell River Diversion Sites

Musselshell River Above/Below Roundup - Basin  
40A/C



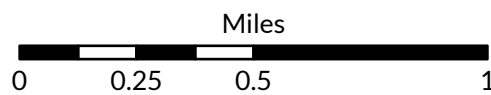
The Montana Department of  
**Natural Resources  
& Conservation**



- Points of Diversion
- Streams
- Canal Ditch

Aerial Photos: 2021 NAIP

\* The diversions shown on this map are based on available data.  
The mapped diversions may not be correct.



1:26,000



# Musselshell River Diversion Sites

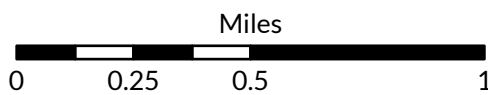
Musselshell River Above/Below Roundup - Basin  
40A/C



The Montana Department of  
**Natural Resources  
& Conservation**



- Points of Diversion
- Streams
- Canal Ditch



1:26,000



Aerial Photos: 2021 NAIP

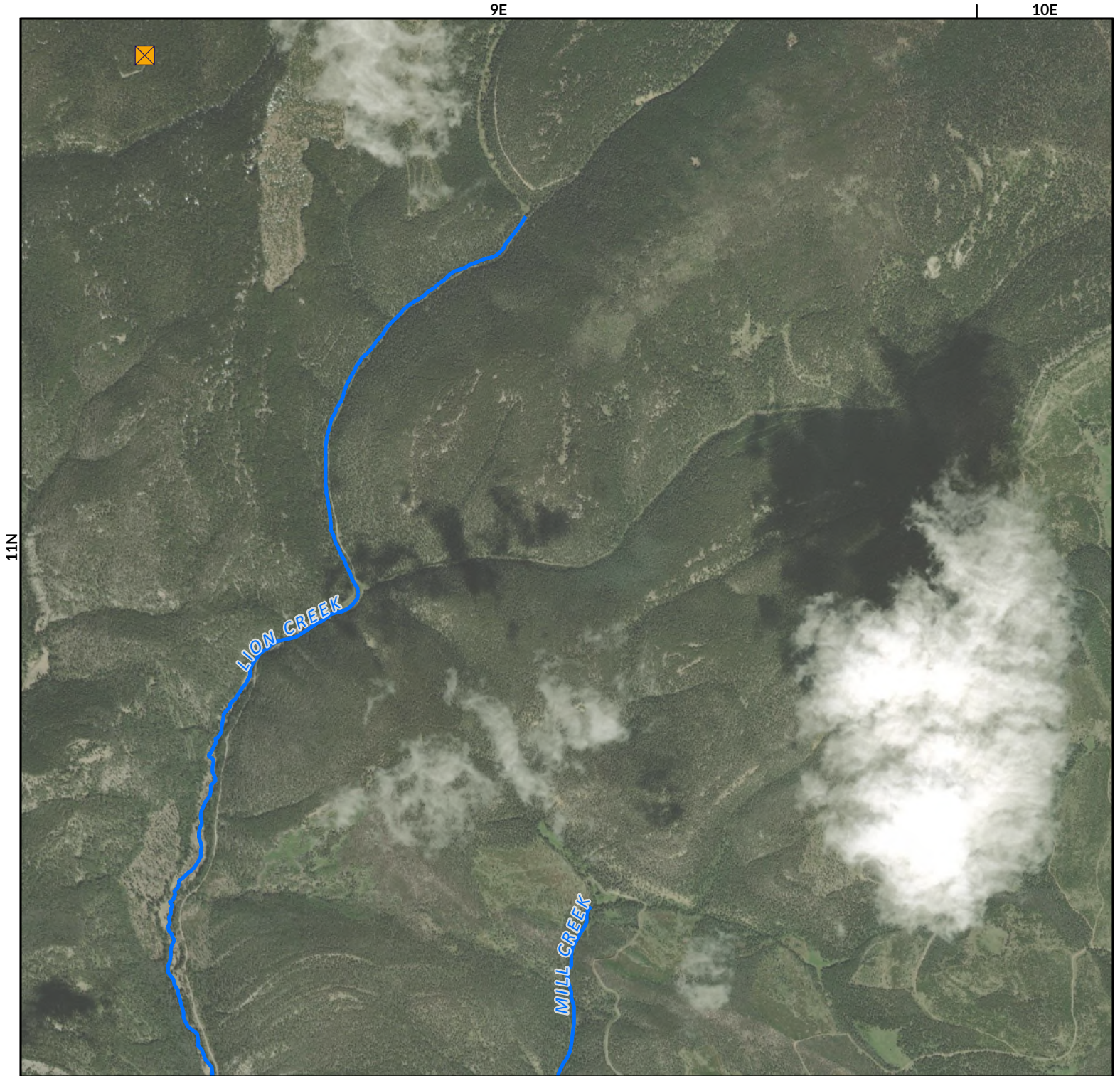
\* The diversions shown on this map are based on available data.  
The mapped diversions may not be correct.

# Musselshell River Diversion Sites

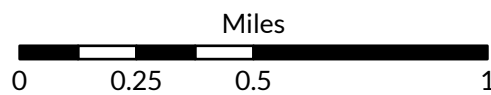
Musselshell River Above/Below Roundup - Basin  
40A/C



The Montana Department of  
**Natural Resources  
& Conservation**



- Points of Diversion
- Streams
- Canal Ditch

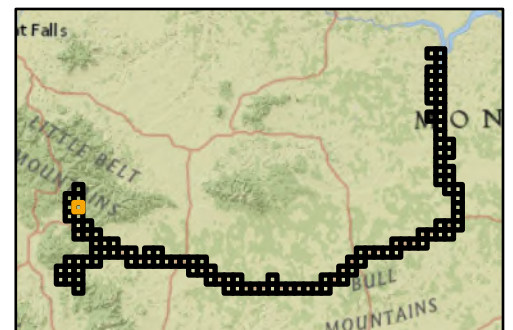


1:26,000



Aerial Photos: 2021 NAIP

\* The diversions shown on this map are based on available data.  
The mapped diversions may not be correct.

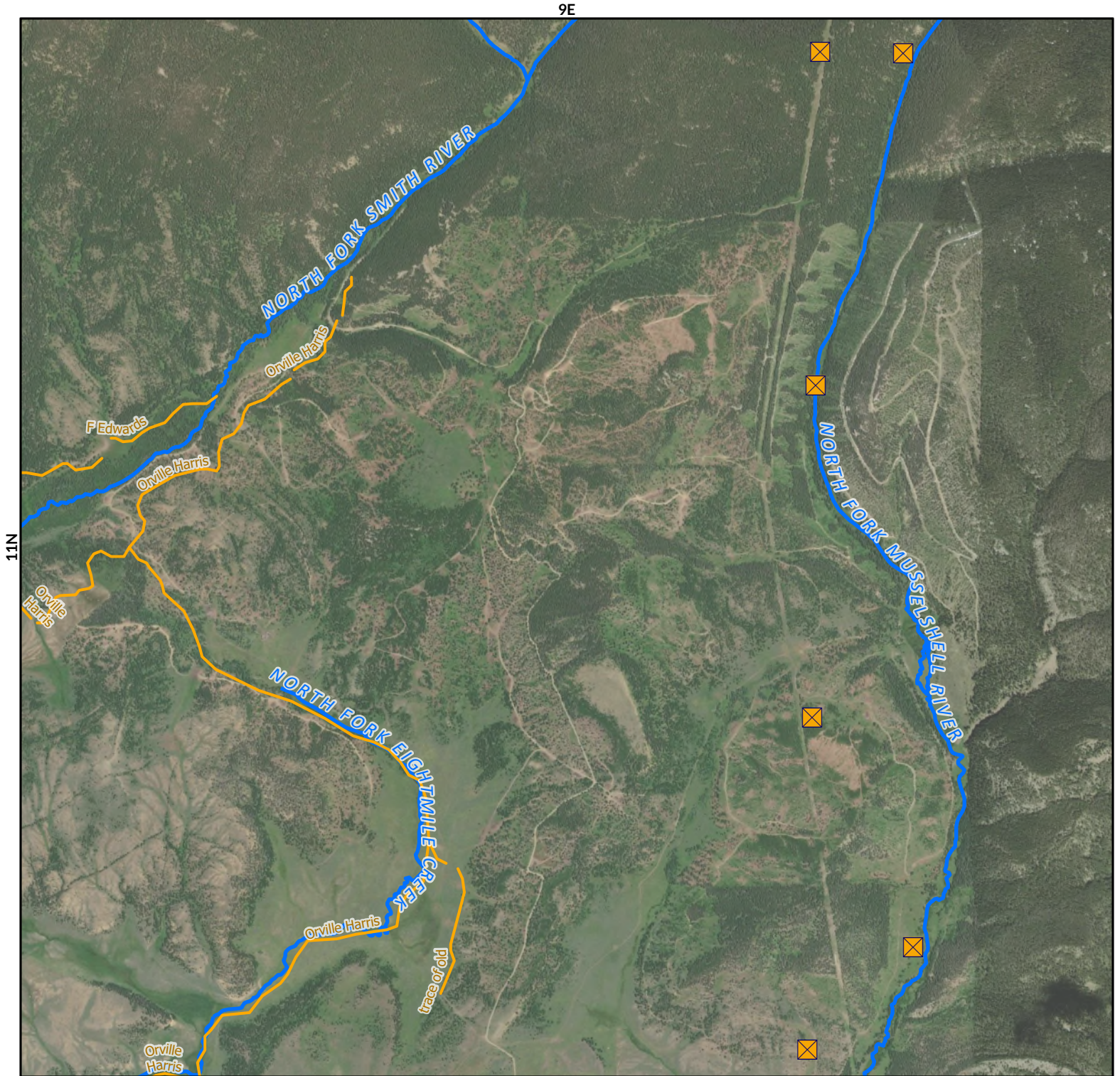


# Musselshell River Diversion Sites

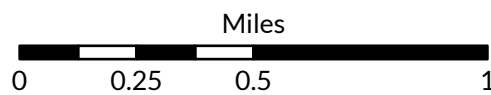
Musselshell River Above/Below Roundup - Basin  
40A/C



The Montana Department of  
**Natural Resources  
& Conservation**



- Points of Diversion
- Streams
- Canal Ditch



1:26,000



Aerial Photos: 2021 NAIP

\* The diversions shown on this map are based on available data.  
The mapped diversions may not be correct.

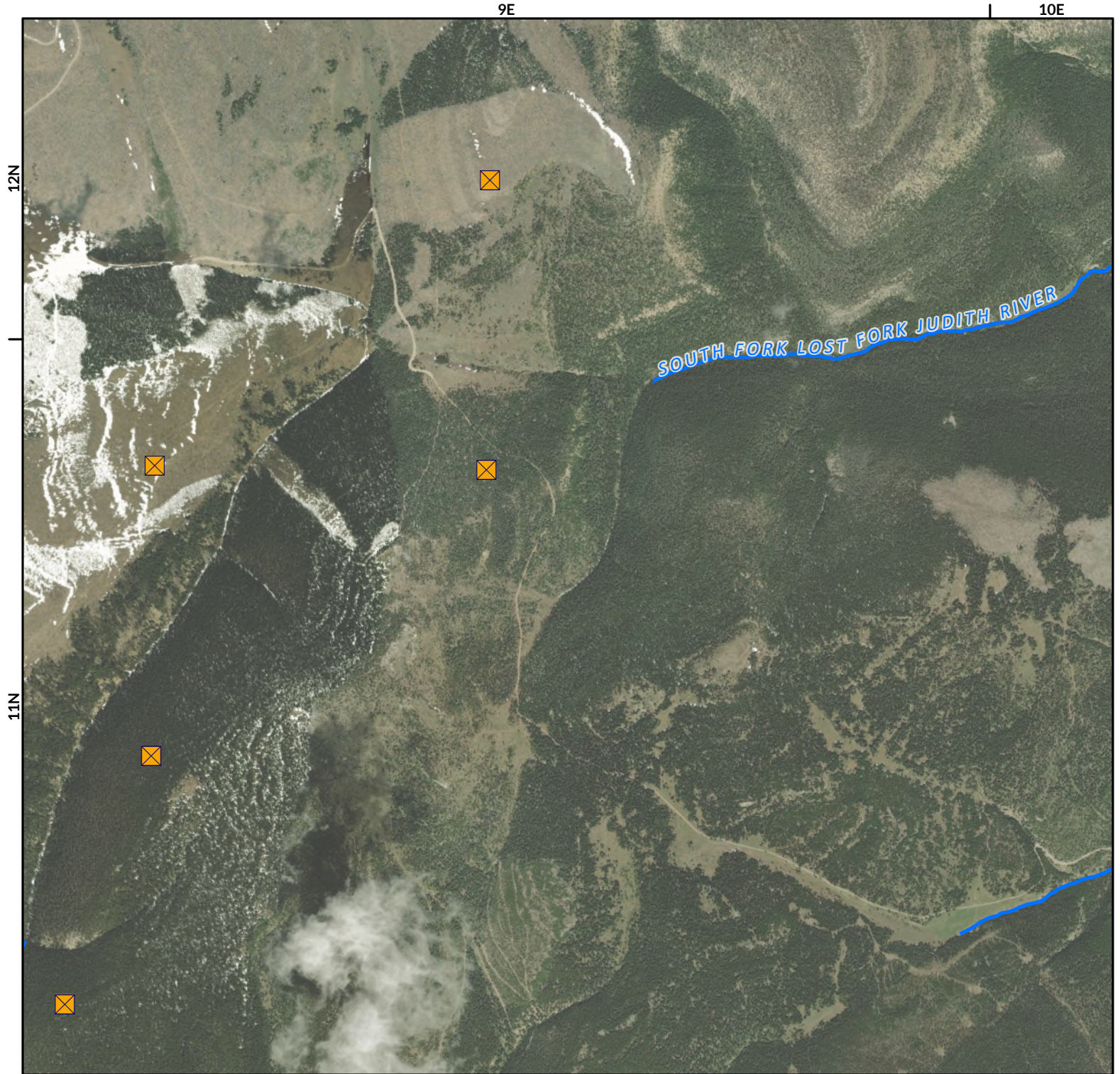


# Musselshell River Diversion Sites

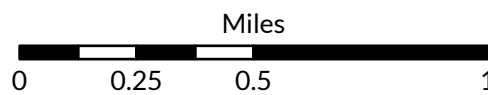
Musselshell River Above/Below Roundup - Basin  
40A/C



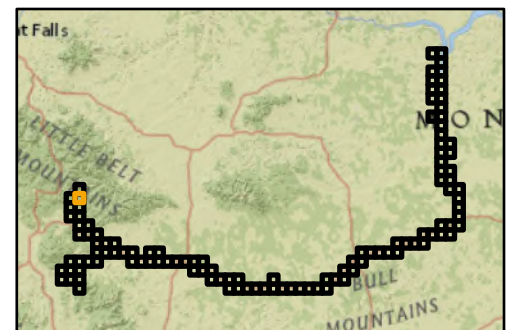
The Montana Department of  
**Natural Resources  
& Conservation**



- ☒ Points of Diversion
- ~ Streams
- ~ Canal Ditch



1:26,000



Aerial Photos: 2021 NAIP

\* The diversions shown on this map are based on available data.  
The mapped diversions may not be correct.

# Musselshell River Diversion Sites

Musselshell River Above/Below Roundup - Basin  
40A/C

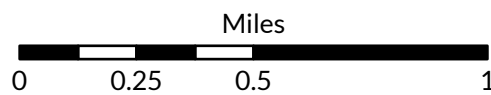


The Montana Department of  
**Natural Resources  
& Conservation**

9E



- ☒ Points of Diversion
- ~ Streams
- ~ Canal Ditch

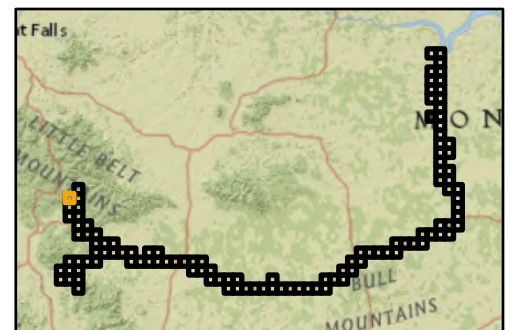


1:26,000



Aerial Photos: 2021 NAIP

\* The diversions shown on this map are based on available data.  
The mapped diversions may not be correct.



# Musselshell River Diversion Sites

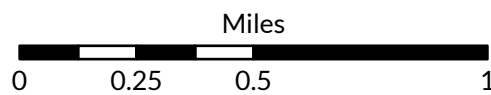
Musselshell River Above/Below Roundup - Basin  
40A/C



The Montana Department of  
**Natural Resources  
& Conservation**



- Points of Diversion
- Streams
- Canal Ditch



1:26,000



Aerial Photos: 2021 NAIP

\* The diversions shown on this map are based on available data.  
The mapped diversions may not be correct.



# Musselshell River Diversion Sites

Musselshell River Above/Below Roundup - Basin  
40A/C



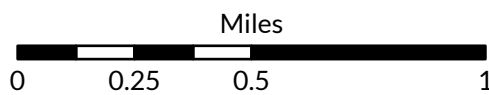
The Montana Department of  
**Natural Resources  
& Conservation**



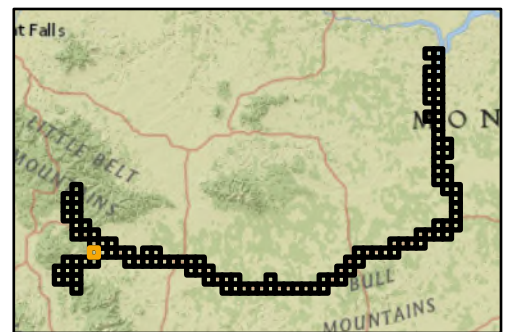
- ☒ Points of Diversion
- ~ Streams
- ~ Canal Ditch

Aerial Photos: 2021 NAIP

\* The diversions shown on this map are based on available data.  
The mapped diversions may not be correct.



1:26,000

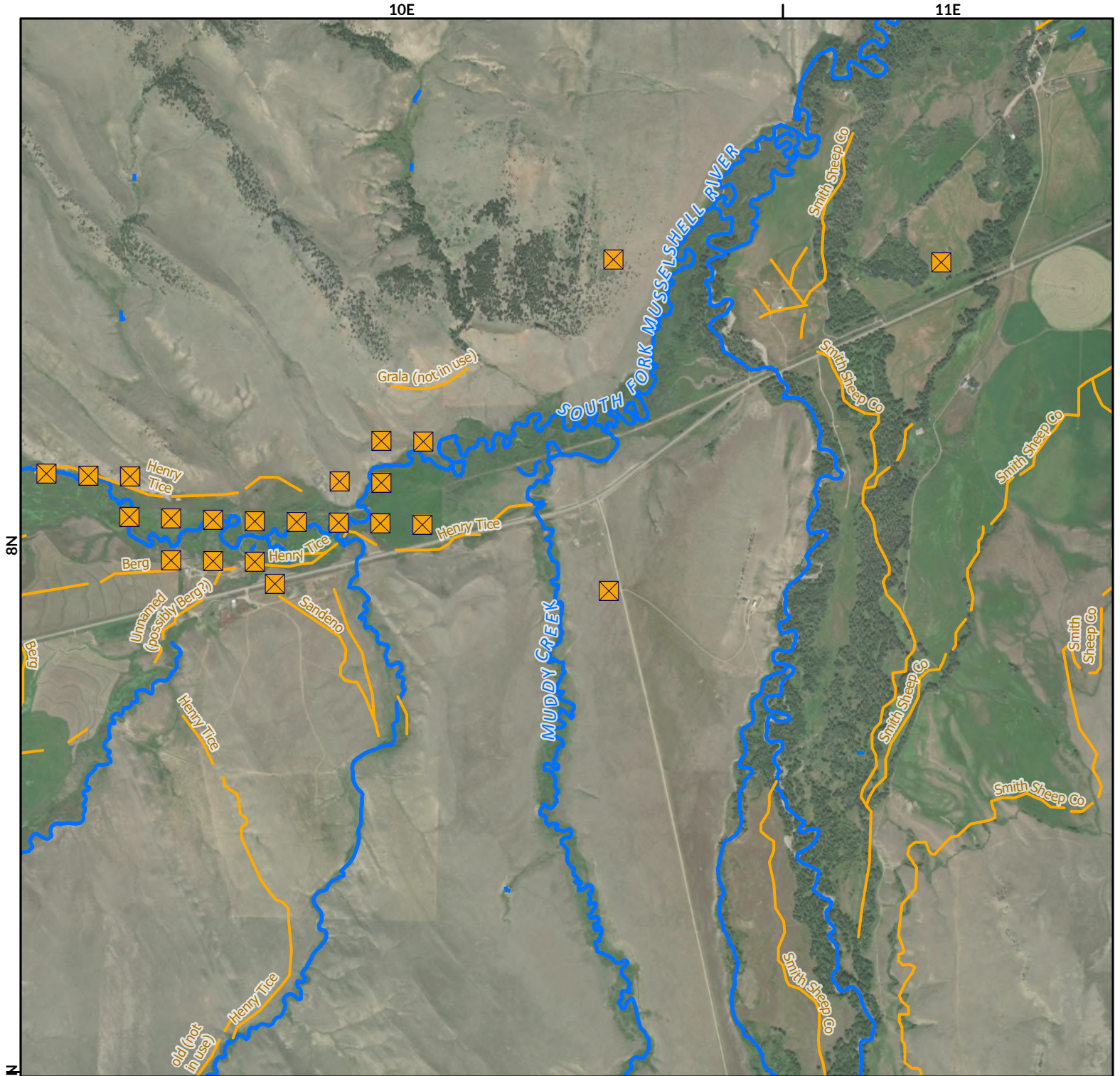


# Musselshell River Diversion Sites

Musselshell River Above/Below Roundup - Basin  
40A/C



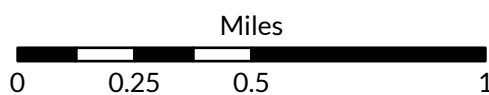
The Montana Department of  
Natural Resources  
& Conservation



☒ Points of Diversion

~ Streams

~ Canal Ditch

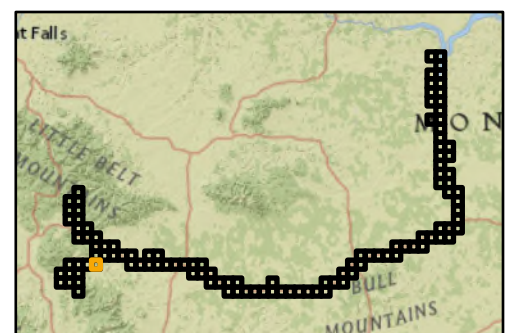


1:26,000



Aerial Photos: 2021 NAIP

\* The diversions shown on this map are based on available data.  
The mapped diversions may not be correct.



# Musselshell River Diversion Sites

Musselshell River Above/Below Roundup - Basin  
40A/C



The Montana Department of  
Natural Resources  
& Conservation

10E



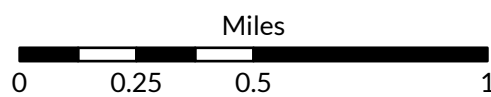
☒ Points of Diversion

~ Streams

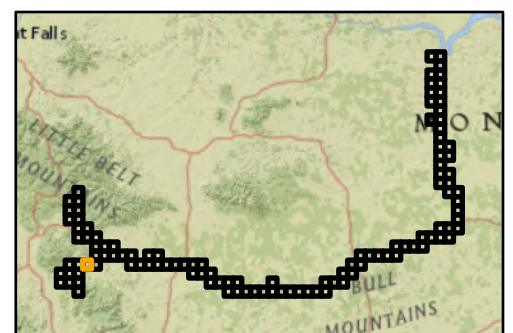
~ Canal Ditch

Aerial Photos: 2021 NAIP

\* The diversions shown on this map are based on available data.  
The mapped diversions may not be correct.



1:26,000



# Musselshell River Diversion Sites

Musselshell River Above/Below Roundup - Basin  
40A/C



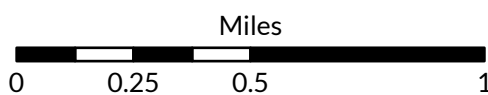
The Montana Department of  
Natural Resources  
& Conservation



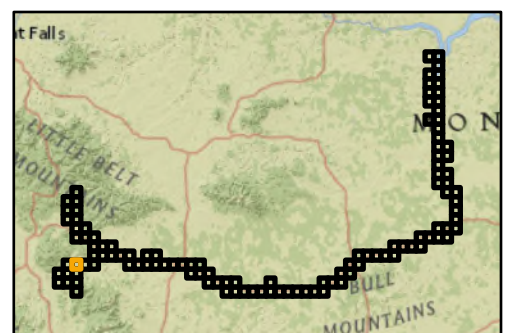
☒ Points of Diversion

~ Streams

~ Canal Ditch



1:26,000



Aerial Photos: 2021 NAIP

\* The diversions shown on this map are based on available data.  
The mapped diversions may not be correct.

# Musselshell River Diversion Sites

Musselshell River Above/Below Roundup - Basin  
40A/C



The Montana Department of  
Natural Resources  
& Conservation

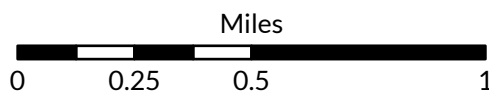
9E



✕ Points of Diversion

~ Streams

~ Canal Ditch



1:26,000



Aerial Photos: 2021 NAIP

\* The diversions shown on this map are based on available data.  
The mapped diversions may not be correct.

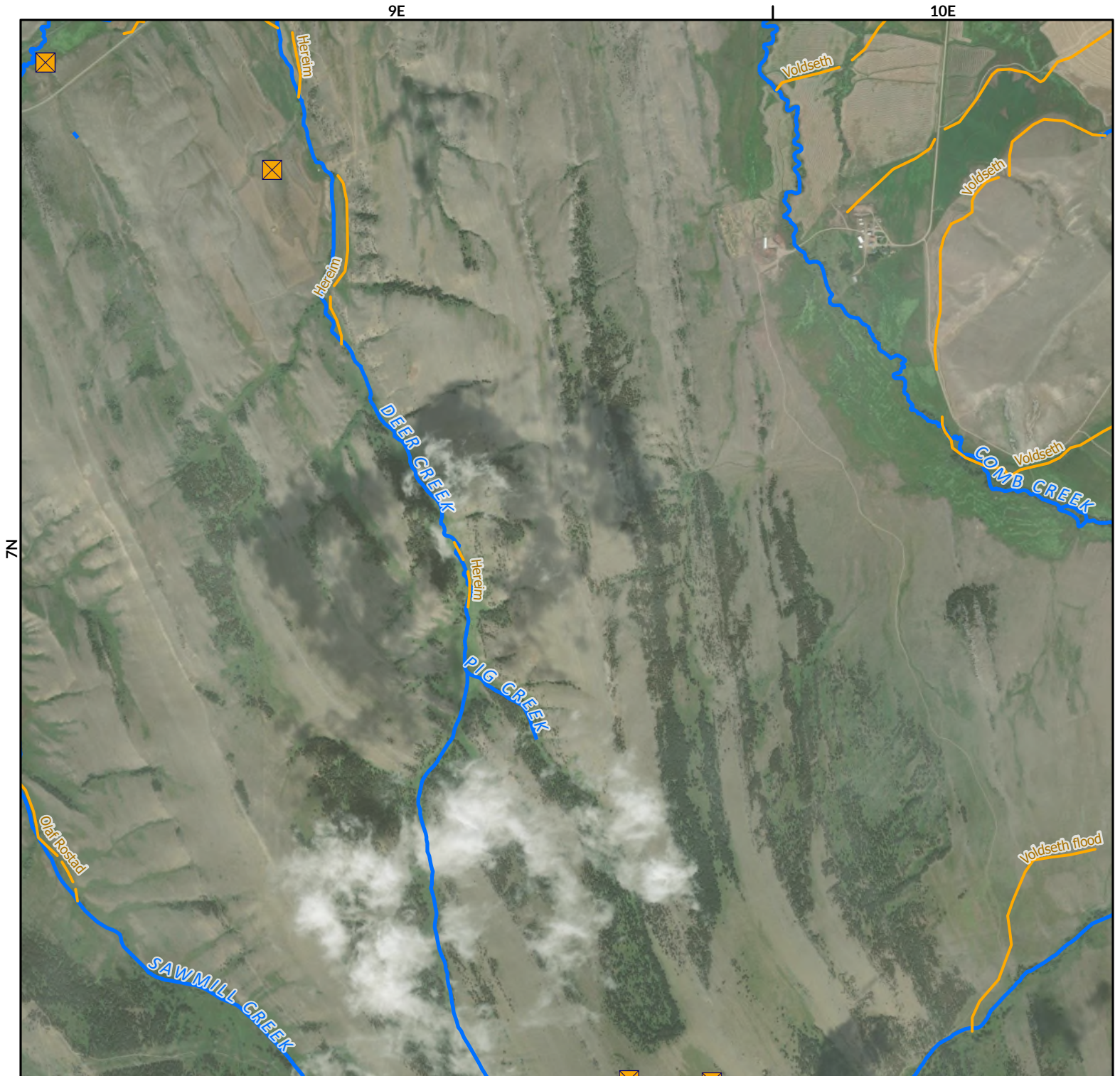


# Musselshell River Diversion Sites

Musselshell River Above/Below Roundup - Basin  
40A/C



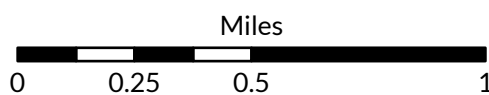
The Montana Department of  
**Natural Resources  
& Conservation**



☒ Points of Diversion

~ Streams

~ Canal Ditch



1:26,000



Aerial Photos: 2021 NAIP

\* The diversions shown on this map are based on available data.  
The mapped diversions may not be correct.



# Musselshell River Diversion Sites

Musselshell River Above/Below Roundup - Basin  
40A/C



The Montana Department of  
Natural Resources  
& Conservation

9E



☒ Points of Diversion

~ Streams

~ Canal Ditch

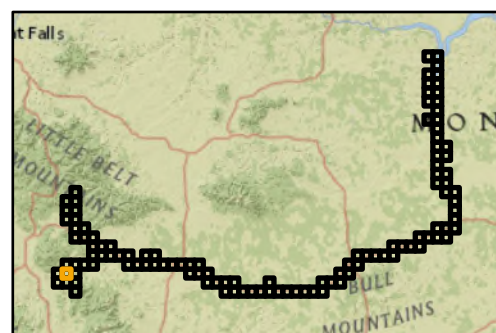


1:26,000



Aerial Photos: 2021 NAIP

\* The diversions shown on this map are based on available data.  
The mapped diversions may not be correct.

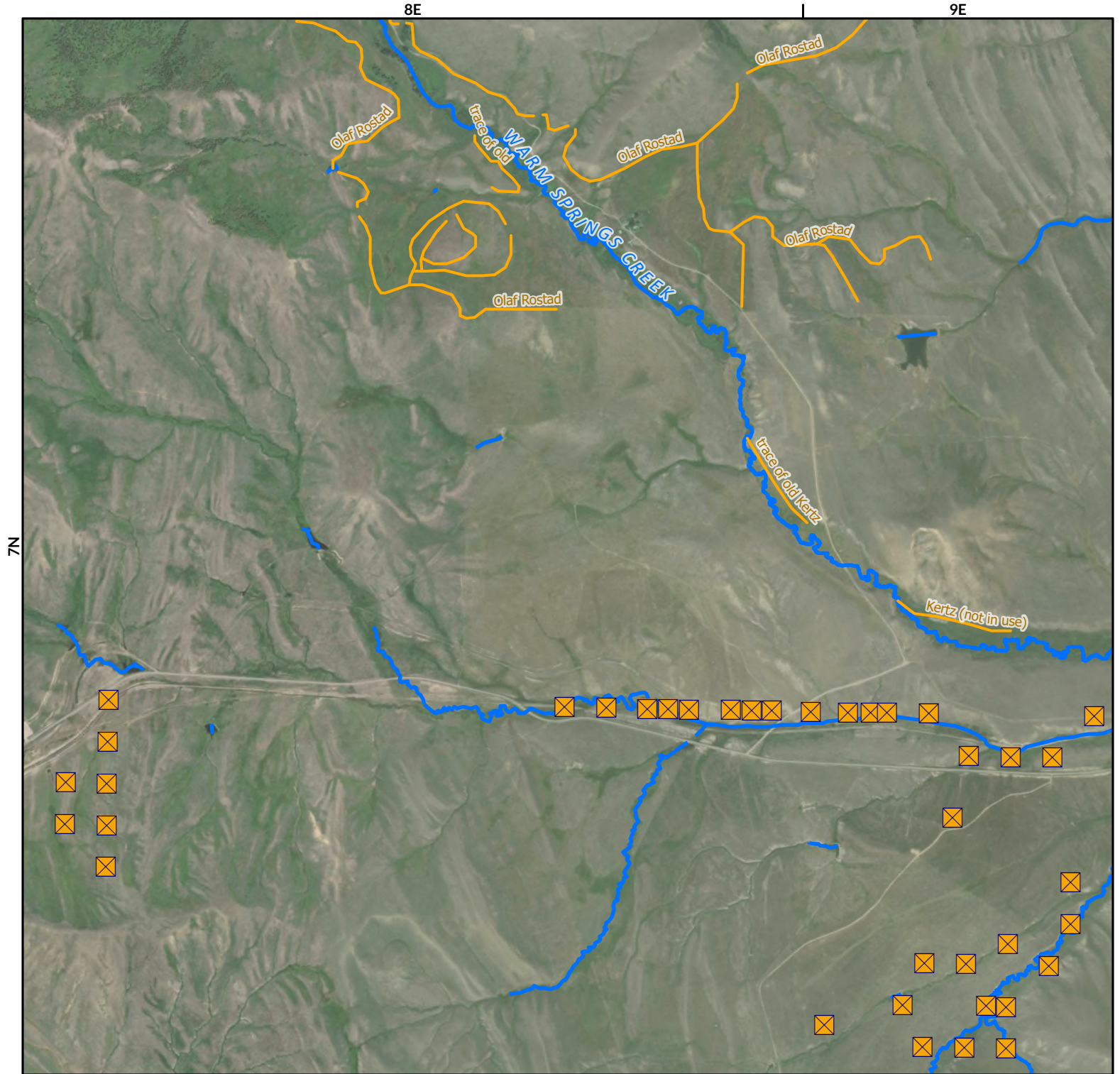


# Musselshell River Diversion Sites

Musselshell River Above/Below Roundup - Basin  
40A/C



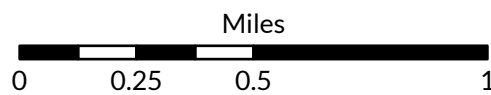
The Montana Department of  
**Natural Resources  
& Conservation**



- Orange square with 'X' symbol: Points of Diversion
- Blue wavy line symbol: Streams
- Orange wavy line symbol: Canal Ditch

Aerial Photos: 2021 NAIP

\* The diversions shown on this map are based on available data.  
The mapped diversions may not be correct.



1:26,000

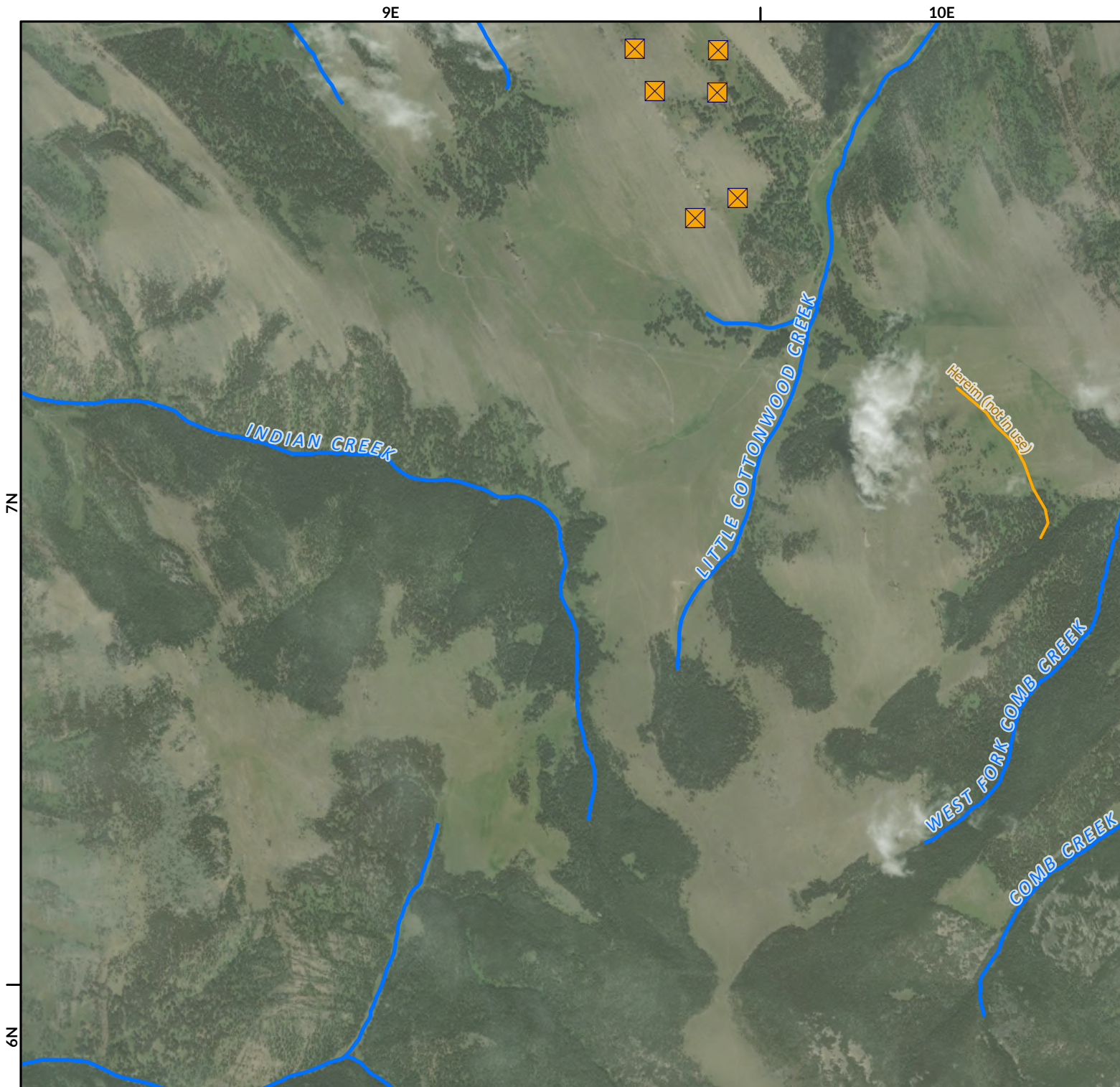


# Musselshell River Diversion Sites

Musselshell River Above/Below Roundup - Basin  
40A/C



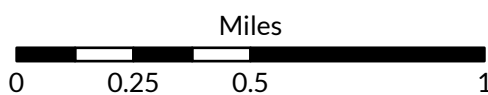
The Montana Department of  
**Natural Resources  
& Conservation**



☒ Points of Diversion

~ Streams

~ Canal Ditch



1:26,000



Aerial Photos: 2021 NAIP

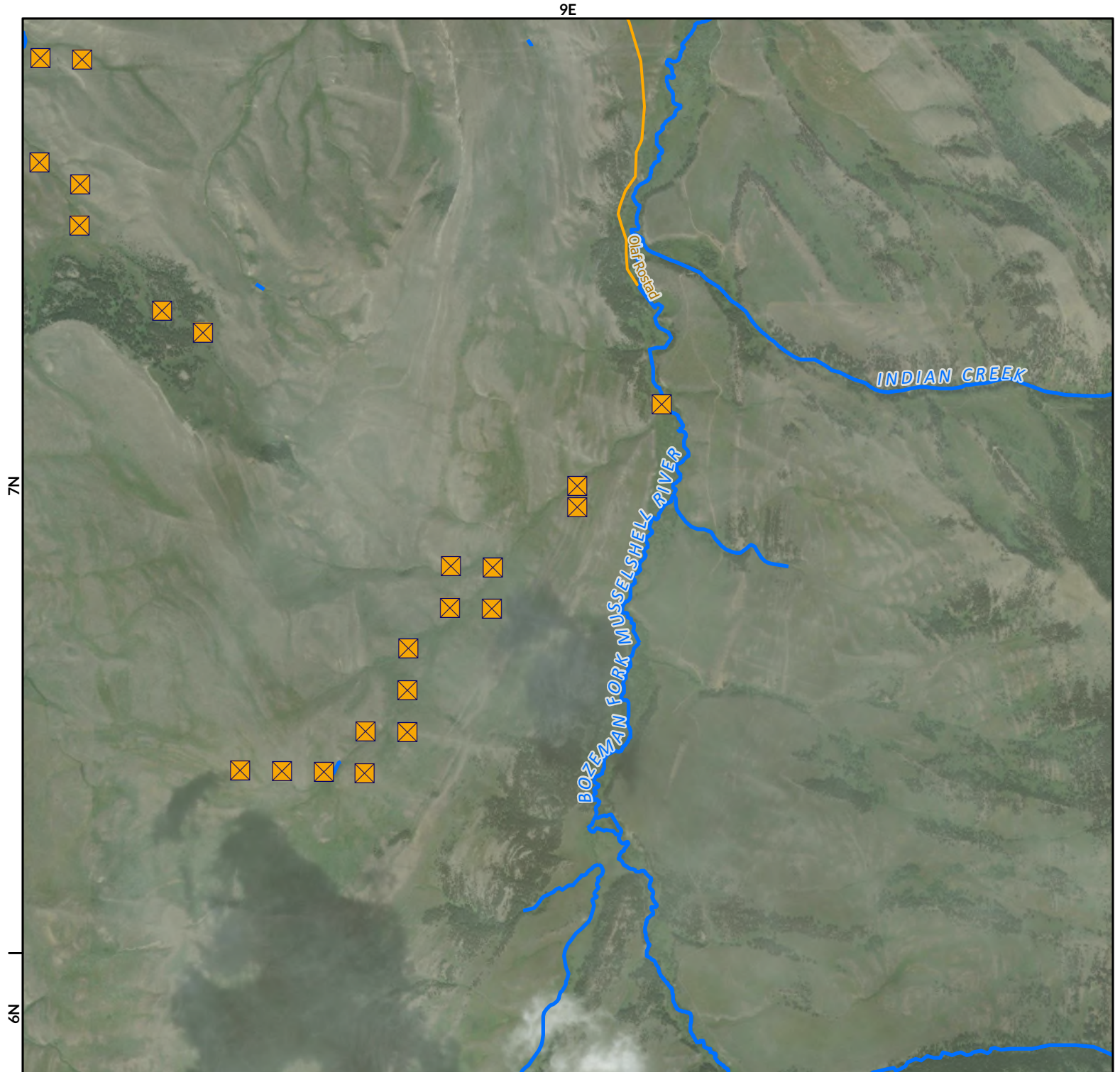
\* The diversions shown on this map are based on available data.  
The mapped diversions may not be correct.

# Musselshell River Diversion Sites

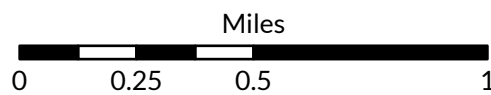
Musselshell River Above/Below Roundup - Basin  
40A/C



The Montana Department of  
**Natural Resources  
& Conservation**



- Points of Diversion
- Streams
- Canal Ditch



1:26,000



Aerial Photos: 2021 NAIP

\* The diversions shown on this map are based on available data.  
The mapped diversions may not be correct.

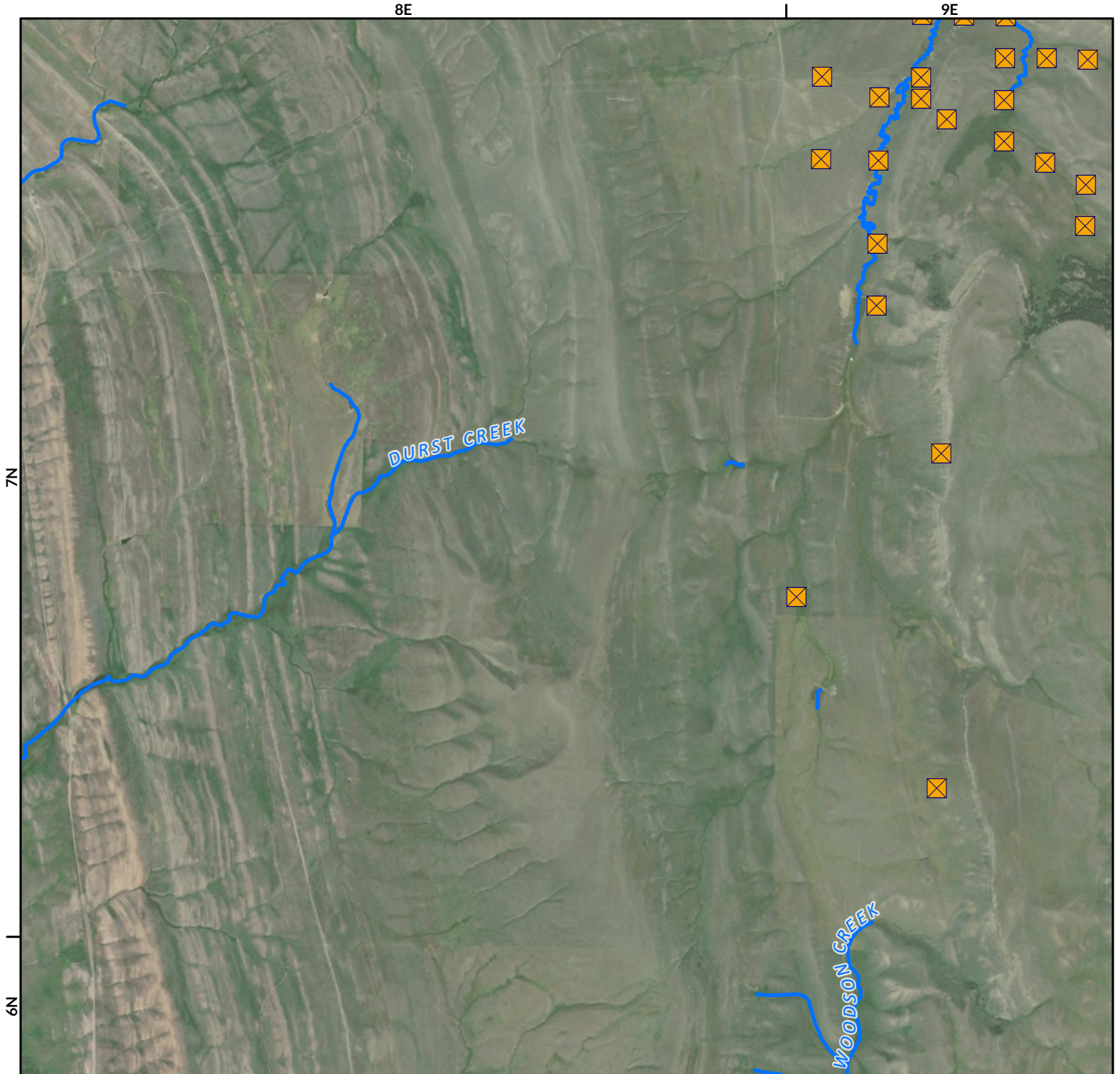


# Musselshell River Diversion Sites

Musselshell River Above/Below Roundup - Basin  
40A/C



The Montana Department of  
**Natural Resources  
& Conservation**



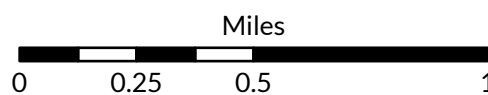
✕ Points of Diversion

~ Streams

~ Canal Ditch

Aerial Photos: 2021 NAIP

\* The diversions shown on this map are based on available data.  
The mapped diversions may not be correct.



1:26,000



# Musselshell River Diversion Sites

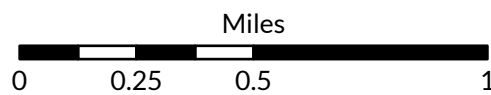
Musselshell River Above/Below Roundup - Basin  
40A/C



The Montana Department of  
**Natural Resources  
& Conservation**



- Points of Diversion
- Streams
- Canal Ditch



1:26,000



Aerial Photos: 2021 NAIP

\* The diversions shown on this map are based on available data.  
The mapped diversions may not be correct.

