

STATE OF MONTANA  
DEPARTMENT OF NATURAL RESOURCES AND CONSERVATION  
1424 9TH AVENUE P.O. BOX 201601 HELENA, MONTANA 59620-1601

# CHANGE AUTHORIZATION

UPON FINDING THE REQUIREMENTS OF SECTION 85-2-429, MCA HAVE BEEN MET, APPLICATION TO CHANGE WATER RIGHT NUMBER 41R-30175478 SUBMITTED ON JUNE 1, 2026, IS APPROVED.

**Application Form:** DANIEL G ANNALA  
6226 MT HWY 551  
GEYSER, MT 59447 9021  
  
DEIDREA ANNALA  
6226 MT HWY 551  
GEYSER, MT 59447 9021

**Water Right**      Wr #      Ext    Type  
**Number(s) Changed:** 41R-30161740      GROUND WATER CERTIFICATE

**Change Description:**

THIS TEMPORARY CHANGE AUTHORIZATION IS FOR THE ADDITION OF 1 STOCK TANK TO WR #41R 30161740 LOCATED IN THE NWNWNW OF SECTION 16, T18N, R10E. THE EXISTING PLACE OF USE IN NENWSW SEC 9, T18N, R10E WILL REMAIN. UNLESS RENEWED, THIS CHANGE WILL EXPIRE FEBRUARY 28, 2031

**Additional Information:**

THIS CHANGE AUTHORIZATION IS AUTHORIZED PURSUANT TO 85-2-429(5) MCA.


**CONDITIONAL APPROVAL**


THIS AUTHORIZATION IS LIMITED TO THE AMOUNT OF THE HISTORIC USE RECOGNIZED BY THE DEPARTMENT IN THIS PROCEEDING AS SUBJECT TO CHANGE, AND WILL THEREAFTER NOT EXCEED THAT AMOUNT. IF THE HISTORIC USE IS REDUCED UNDER ADJUDICATION PROCEEDINGS PURSUANT TO TITLE 85, CHAPTER 2, PART 2, MCA, THIS AUTHORIZATION WILL BE LIMITED TO A LESSER AMOUNT.

**TEMPORARY CHANGE/PERMIT OR INTERIM PERMIT EXPIRATION**

THIS RIGHT EXPIRE ON **FEBRUARY 28, 2031.**

**FAILURE TO COMPLY WITH ANY OF THESE TERMS AND CONDITIONS MAY RESULT IN THE LOSS OF THIS CHANGE AUTHORIZATION.**

  
\_\_\_\_\_  
Witness Signature

  
\_\_\_\_\_  
Water Resources Division

DATE ISSUED:      JUNE 4, 2026

**THE INFORMATION SHOWN BELOW REFLECTS THE ENTIRE WATER RIGHT.  
 AN ASTERISK (\*) HAS BEEN PLACED NEXT TO EACH ITEM ALTERED BY THIS CHANGE AUTHORIZATION.**

**Water Right Number:** 41R 30161740 GROUND WATER CERTIFICATE  
**Version:** 2 – CHANGE AUTHORIZATION  
**Version Status:** ACTIVE

**Owners:** DANIEL G ANNALA  
 6226 MT HWY 551  
 GEYSER, MT 59447-9021  
 DEIDREA ANNALA  
 6226 MT HWY 551  
 GEYSER, MT 59447-9021

**Priority Date:** JANUARY 31, 2023 at 02:57 P.M.  
**Enforceable Priority Date:** JANUARY 31, 2023 at 02:57 P.M.

**Purpose (Use):** LAWN AND GARDEN  
 MULTIPLE DOMESTIC  
 STOCK

**Maximum Flow Rate:** 10.00 GPM  
**Maximum Volume:** 6.25 AC-FT  
**Maximum Acres:** 1.00

**Source Name:** GROUNDWATER  
**Source Type:** GROUNDWATER

**Point of Diversion and Means of Diversion:**

<u>ID</u>	<u>Govt Lot</u>	<u>Qtr</u>	<u>Sec</u>	<u>Twp</u>	<u>Rge</u>	<u>County</u>	
1		NEN	SW	9	18N	10E JUDITH BASIN	
<b>Period of Diversion:</b>	JANUARY 1 TO DECEMBER 31					<b>Flow Rate:</b>	10.00 GPM
<b>Diversion Means:</b>	WELL						
<b>Well Depth:</b>	140.00 FEET						
<b>Static Water Level:</b>	17.00 FEET						
<b>Casing Diameter:</b>	6.00 INCHES						

**Purpose (Use)** LAWN AND GARDEN  
**Volume:** 2.50 AC-FT  
**Period of Use:** APRIL 1 to OCTOBER 31  
**Place of Use:**

<u>ID</u>	<u>Acres</u>	<u>Govt Lot</u>	<u>Qtr</u>	<u>Sec</u>	<u>Twp</u>	<u>Rge</u>	<u>County</u>
1	1.00		NEN	SW	9	18N	10E JUDITH BASIN

**Total:** 1.00

**Purpose (Use)** MULTIPLE DOMESTIC  
**Households:** 2  
**Volume:** 2.00 AC-FT  
**Period of Use:** JANUARY 1 to DECEMBER 31  
**Place of Use:**

<u>ID</u>	<u>Acres</u>	<u>Govt Lot</u>	<u>Qtr</u>	<u>Sec</u>	<u>Twp</u>	<u>Rge</u>	<u>County</u>
1			NEN	SW	9	18N	10E JUDITH BASIN

**Purpose (Use)** STOCK  
**Volume:** 1.75 AC-FT  
**Period of Use:** JANUARY 1 to DECEMBER 31  
**\*Place of Use:**

<u>ID</u>	<u>Acres</u>	<u>Govt Lot</u>	<u>Qtr</u>	<u>Sec</u>	<u>Twp</u>	<u>Rge</u>	<u>County</u>
*1			NWN	WNW	16	18N	10E JUDITH BASIN

**ASSOCIATED RIGHT**

STOCK USAGE FOR 100 AU AT 0.99 AC-FT IS REDUNDANT FOR 41R 30161739 AND 41R 30161740 BETWEEN OCTOBER 1ST AND APRIL 30TH

THE WATER RIGHTS FOLLOWING THIS STATEMENT ARE CONSIDERED A COMBINED APPROPRIATION. THESE APPROPRIATIONS COLLECTIVELY CONSTITUTE A SINGLE PROJECT, THE GROUNDWATER DEVELOPMENTS ARE APPROPRIATING WATER FROM THE SAME SOURCE AQUIFER, AND THE GROUNDWATER DEVELOPMENTS ARE WITHIN 1,320 FEET OF EACH OTHER. THE TOTAL VOLUME USED AS PART OF THIS COMBINED APPROPRIATION IS CURRENTLY 6.99 AC-FT PER YEAR. THE TOTAL COMBINED APPROPRIATION CANNOT EXCEED 10 AC-FT PER YEAR. THE ASSOCIATED WATER RIGHTS ARE 41R 30161739 AND 41R 30161740



THE MONTANA DEPARTMENT OF NATURAL RESOURCES AND CONSERVATION

DIRECTOR'S OFFICE: (406) 444-2074  
PO BOX 201601



1539 ELEVENTH AVENUE  
HELENA, MONTANA 59620-1601

GOVERNOR GREG GIANFORTE

DNRC DIRECTOR AMANDA KASTER

June 4, 2026

Daniel and Deidrea Annala  
6226 MT Hwy 551  
Geyser, MT 59447

**Subject : Authorization of Notice of Change in Appropriation Right for Stock Tanks # 41R  
30175478**

Dear Daniel and Deidrea,

The Department of Natural Resources and Conservation (Department) has authorized your Notice of Change in Appropriation Right for Stock Tanks. The Change Authorization is enclosed with this letter.

This Change Authorization will be published on the Department's website, notices will be sent to potentially affected appropriators identified by the Department, and the Change Authorization will be published once in a newspaper of general circulation in the area of the source. If a valid objection is received within 45 days of the date of publication, the Department will notify you that your application has been forwarded to the DNRC Office of Administrative Hearings for a contested case hearing per 85-2-309, MCA.


If the Department determines after a contested case hearing that the rights of other appropriators have been or will be adversely affected or that the change in appropriation right does not satisfy the criteria set forth in 85-2-429(5), MCA, the Department may revoke or make the change subject to terms, conditions, restrictions, or limitations to protect the rights of other appropriators.

The Department will notify you only if valid objections have been received.



If you have any questions please contact our office at (406) 538-7459

Sincerely,



Steven B. Hamilton -- Regional Manger  
Lewistown Water Resources Regional Office  
DNRC Water Resources Division





The Montana Department of  
**Natural Resources  
& Conservation**

**Notice of Change in Appropriation  
Right for Stock Tanks**

85-2-429(5), MCA

Form No. 656 (Revised 10/2025)

**FILING FEE:**

\$400.00

**WHEN TO USE THIS FORM:**

- To add, move, or remove stock tanks on an existing water right for stock use, or to change to stock tanks from a livestock direct from source water right.
- File this form within 60 days after the project is completed.
- Multiple water rights may be changed on one form if the place of use and purpose will be exactly the same for each water right, and all water rights will share a common conveyance system.
- This form cannot be used if the amount of water diverted from the source or the number of animal units will increase.

**1. Water right owner(s) information:**

Name(s) Daniel Annala  
 Mailing Address 6226 MT Hwy 551  
 City Geysers State MT Zip 59447  
 Phone Number (406) 735-4331 Email \_\_\_\_\_

*Note: If there are additional owners, attach the water right owner information labeled as Attachment #1.*

Contact Person:  Applicant  Consultant  Attorney  Other \_\_\_\_\_

Contact Name \_\_\_\_\_

Mailing Address \_\_\_\_\_

City \_\_\_\_\_ State \_\_\_\_\_ Zip \_\_\_\_\_

Phone Number \_\_\_\_\_ Email \_\_\_\_\_

For Department Use Only  
**RECEIVED - DNRC**

**JUN - 1 2026**

**LEWISTOWN WATER  
RESOURCES**

Application # 30175478 Basin HIR

Received By SML

Fee Received \$ 400.00 Check # 4072

Deposit Receipt # LWS2630013

Payor Annala Cattle Co. LLC

Refund \$ \_\_\_\_\_ Date/Time \_\_\_\_\_

12:50  
P.M.



**Note:** If a contact person is identified as an attorney, all communications will be sent only to the attorney unless the attorney provides written instruction to the contrary. Unless the contact person is an attorney, the water right owner will receive all correspondence, and a copy may be sent to the contact person.

**2. Application details:**

a. **Date project was completed:** 4/7/2026

**Note:** If more than 60 days have passed since the project completion you cannot use this form and will need to file Form 606-Application to Change a Water Right.

b. **List all water right numbers included in this change in appropriation right:**

41R 30161740

---

**Note:** Attach the water right abstracts and a narrative explaining details of the change in appropriation right and label as Attachment #2b.

**Note:** If you do not have a DNRC water right number, you may have an existing exempt water use. Water for stock use from groundwater sources (well or developed springs) or stock drinking directly from a surface water source were exempt from the general adjudication filing requirements for claims of existing water rights if they met either of the following criteria:

- For wells, the water was put to use prior to January 1, 1962, OR put to use between January 1, 1962, and July 1, 1973, and a notice was filed in the courthouse records.
- For stock drinking directly from the source and water was put to use before July 1, 1973.

If your stock use meets one of the above criteria, complete this form and a Non-Filed Water Project Addendum. You can obtain the addendum from the [Water Rights Forms and Resources webpage](#). If your use does not meet these criteria, contact your Regional Water Resources Office for more information (Regional Office contact information is on page 5).

c. **How many stock tanks have been added through this change?**

Permanent \_\_\_\_\_ Temporary 1

**Note:** A temporary change in appropriation right for stock tanks may be authorized in accordance with 85-2-407, MCA.

d. **Will the existing places of use (POUs) continue to be used?**  Yes  No



e. **New places of use: Provide the following information for all POUs being added in this change:**

**Note:** If necessary, attach additional geocode or legal land descriptions using another sheet and label as Attachment #2e.

i. Geocode(s) of the place(s) of use:

36-2785-16-1-01-01-0000 (state trust land)

---

ii. Legal Land Description (LLD):

1. NW NW NW Section 16 Twp 18  N  S Rge 10  E  W County Judith Basin

# of permanent tanks in LLD \_\_\_\_\_ # of temporary tanks in LLD \_\_\_\_\_

2. \_\_\_\_\_ Section \_\_\_\_\_ Twp \_\_\_\_\_  N  S Rge \_\_\_\_\_  E  W County \_\_\_\_\_

# of permanent tanks in LLD \_\_\_\_\_ # of temporary tanks in LLD \_\_\_\_\_

3. \_\_\_\_\_ Section \_\_\_\_\_ Twp \_\_\_\_\_  N  S Rge \_\_\_\_\_  E  W County \_\_\_\_\_

# of permanent tanks in LLD \_\_\_\_\_ # of temporary tanks in LLD \_\_\_\_\_

4. \_\_\_\_\_ Section \_\_\_\_\_ Twp \_\_\_\_\_  N  S Rge \_\_\_\_\_  E  W County \_\_\_\_\_

# of permanent tanks in LLD \_\_\_\_\_ # of temporary tanks in LLD \_\_\_\_\_

5. \_\_\_\_\_ Section \_\_\_\_\_ Twp \_\_\_\_\_  N  S Rge \_\_\_\_\_  E  W County \_\_\_\_\_

# of permanent tanks in LLD \_\_\_\_\_ # of temporary tanks in LLD \_\_\_\_\_

6. \_\_\_\_\_ Section \_\_\_\_\_ Twp \_\_\_\_\_  N  S Rge \_\_\_\_\_  E  W County \_\_\_\_\_

# of permanent tanks in LLD \_\_\_\_\_ # of temporary tanks in LLD \_\_\_\_\_

7. \_\_\_\_\_ Section \_\_\_\_\_ Twp \_\_\_\_\_  N  S Rge \_\_\_\_\_  E  W County \_\_\_\_\_

# of permanent tanks in LLD \_\_\_\_\_ # of temporary tanks in LLD \_\_\_\_\_

8. \_\_\_\_\_ Section \_\_\_\_\_ Twp \_\_\_\_\_  N  S Rge \_\_\_\_\_  E  W County \_\_\_\_\_

# of permanent tanks in LLD \_\_\_\_\_ # of temporary tanks in LLD \_\_\_\_\_





3. Adequate infrastructure to control diversions:

*Note: If stock tanks are being added to a livestock direct from source water right, the diversion must be shut off when the tank is full. If you will not have an automatic shut off on the tank, outflow water must be immediately directed back to the source.*

a. How will the water be diverted from the source?

Well  Pump  Gravity Flow  Other

---

---

b. Identify the flow rate that will be diverted: 30 GPM

10/ Col 4/20  
1:21pm

*Note: If stock tanks are being added to a livestock direct from source water right, the flow rate for the diversion to the tanks may not exceed 35 GPM.*

c. How was the flow rate determined?

measure when drill well

---

---

---

d. Provide evidence to show that the flow rate will be adequate for the new system.

*Note: Attach evidence to the form and label it #3d.*

e. Will a pipeline be used to convey water to the new tanks?  Yes  No

If No, explain the new means of conveyance:

---

---

---

---

f. Provide design plans for the stock tanks system from the point of diversion to the place of use (tanks). Include pump information, pipe size, pipe length, pipe material, flow shut off method, any valves or booster pumps used, depth pipelines will be buried, etc.

*Note: Attach information to the form and label as Attachment #3e.*



4. **Map: Provide a map or maps depicting the changed stock water system;**

*Note: label map as attachment #4.*

Aerial photos may be available from the DNRC, NRIS, NRCS, USGS, or other sources. Be sure to indicate which tanks are currently authorized and which tanks are being added via this form. The map also must show:

- North arrow, scale bar, section lines and numbers, and township and range.
- Labels for already authorized PODs, POUs and means of conveyance.
- Labels for new PODs, POUs and means of conveyance. The map should reflect the entire water right including the change and the remaining old use.

**Signatures(s): All owners must sign the form.**

I DECLARE UNDER PENALTY OF PERJURY AND UNDER THE LAWS OF THE STATE OF MONTANA THAT THE FOREGOING IS TRUE AND CORRECT.

I AFFIRM STATEMENTS APPEARING HERE ARE TO THE BEST OF MY KNOWLEDGE TRUE AND CORRECT. I ALSO AFFIRM THAT I HAVE POSSESSORY INTEREST IN THE PROPERTY WHERE THE WATER IS TO BE PUT TO BENEFICIAL USE.

Water Right Owner Signature Daniel Annala Date 5/20/26

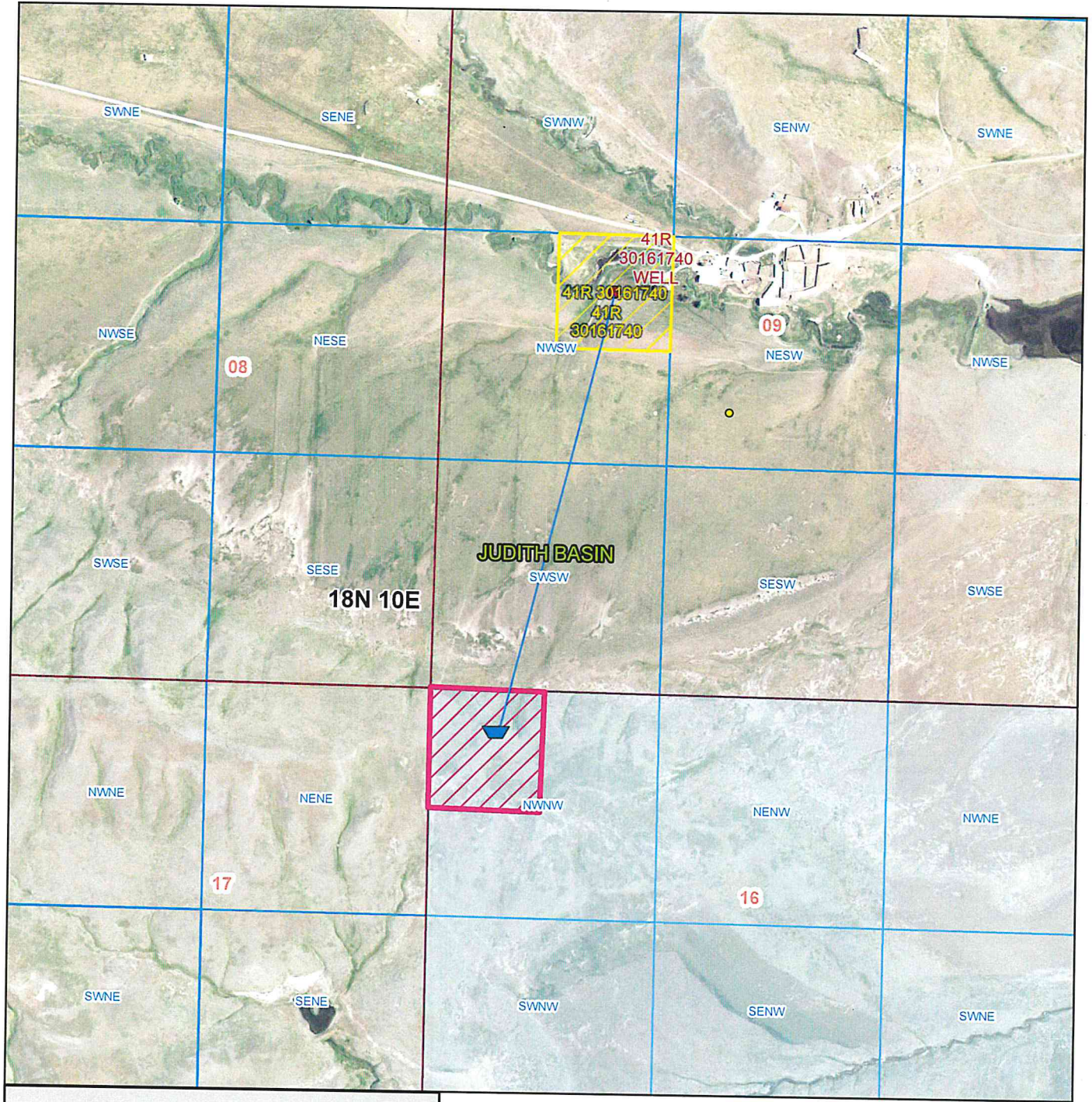
Printed Name Daniel Annala

Water Right Owner Signature Deidrea Annala Date 5/20/26

Printed Name DEIDREA ANNALA

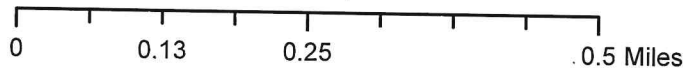



Temporary Authorization For Stock Tank - Annala Ranch Co. LLC  
 41R 30161740 - No expansion of water right



**Legend**

Water Tank	Trust Lands
Pipeline	County
Temporary Place of Use	Township
Point of Diversion	Section
Authorized Place of Use	Quarter Sections



# ATTACHMENT 2b

STATE OF MONTANA  
DEPARTMENT OF NATURAL RESOURCES AND CONSERVATION  
1424 9TH AVENUE P.O. BOX 201601 HELENA, MONTANA 59620-1601

## GENERAL ABSTRACT

**Water Right Number:** 41R 30161740 GROUND WATER CERTIFICATE

**Version:** 1 -- ORIGINAL RIGHT

**Version Status:** ACTIVE

**Owners:** DANIEL G ANNALA  
6226 MT HWY 551  
GEYSER, MT 59447-9021  
DEIDREA ANNALA  
6226 MT HWY 551  
GEYSER, MT 59447-9021

No expansion of use, water following herd to pasture

**Priority Date:** JANUARY 31, 2023 at 02:57 P.M.

**Enforceable Priority Date:** JANUARY 31, 2023 at 02:57 P.M.

**Purpose (Use):** LAWN AND GARDEN  
MULTIPLE DOMESTIC  
STOCK

**Maximum Flow Rate:** 10.00 GPM

**Maximum Volume:** 6.25 AC-FT

**Maximum Acres:** 1.00

**Source Name:** GROUNDWATER

**Source Type:** GROUNDWATER

**Point of Diversion and Means of Diversion:**

<u>ID</u>	<u>Govt Lot</u>	<u>Qtr Sec</u>	<u>Sec</u>	<u>Twp</u>	<u>Rge</u>	<u>County</u>
1		NENWSW	9	18N	10E	JUDITH BASIN

**Period of Diversion:** JANUARY 1 TO DECEMBER 31

**Flow Rate:** 10.00 GPM

**Diversion Means:** WELL

**Well Depth:** 140.00 FEET

**Static Water Level:** 17.00 FEET

**Casing Diameter:** 6.00 INCHES

**Well Location:** 6226 MT HWY 551

**Purpose (Use):** LAWN AND GARDEN

**Volume:** 2.50 AC-FT

**Period of Use:** APRIL 1 to OCTOBER 31

**Place of Use:**

<u>ID</u>	<u>Acres</u>	<u>Govt Lot</u>	<u>Qtr Sec</u>	<u>Sec</u>	<u>Twp</u>	<u>Rge</u>	<u>County</u>
1	1.00		NENWSW	9	18N	10E	JUDITH BASIN

**Total:** 1.00

**Purpose (Use):** MULTIPLE DOMESTIC

**Households:** 2  
**Volume:** 2.00 AC-FT  
**Period of Use:** JANUARY 1 to DECEMBER 31  
**Place of Use:**

<u>ID</u>	<u>Acres</u>	<u>Govt Lot</u>	<u>Qtr Sec</u>	<u>Sec</u>	<u>Twp</u>	<u>Rge</u>	<u>County</u>
1			NENWSW	9	18N	10E	JUDITH BASIN

**Purpose (Use):** STOCK  
**Volume:** 1.75 AC-FT  
**Period of Use:** JANUARY 1 to DECEMBER 31  
**Place of Use:**

<u>ID</u>	<u>Acres</u>	<u>Govt Lot</u>	<u>Qtr Sec</u>	<u>Sec</u>	<u>Twp</u>	<u>Rge</u>	<u>County</u>
<b>Geocodes/Valid:</b> 36-2785-09-3-01-01-0000 - Y							

---

**Remarks:**

**ASSOCIATED RIGHT**

STOCK USAGE FOR 100 AU AT 0.99 AC-FT IS REDUNDANT FOR 41R 30161739 AND 41R 30161740 BETWEEN OCTOBER 1ST AND APRIL 30TH

**ASSOCIATED RIGHT**

THE WATER RIGHTS FOLLOWING THIS STATEMENT ARE CONSIDERED A COMBINED APPROPRIATION. THESE APPROPRIATIONS COLLECTIVELY CONSTITUTE A SINGLE PROJECT, THE GROUNDWATER DEVELOPMENTS ARE APPROPRIATING WATER FROM THE SAME SOURCE AQUIFER, AND THE GROUNDWATER DEVELOPMENTS ARE WITHIN 1,320 FEET OF EACH OTHER. THE TOTAL VOLUME USED AS PART OF THIS COMBINED APPROPRIATION IS CURRENTLY 6.99 AC-FT PER YEAR. THE TOTAL COMBINED APPROPRIATION CANNOT EXCEED 10 AC-FT PER YEAR. THE ASSOCIATED WATER RIGHTS ARE 41R 30161739 AND 41R 30161740

DEPARTMENT OF NATURAL RESOURCES  
AND CONSERVATION

Trust Lands Management Division



GREG GIANFORTE, GOVERNOR

1539 ELEVENTH AVENUE

STATE OF MONTANA

DIRECTOR'S OFFICE: (406) 444-2674  
FAX: (406) 444-2694

PO BOX 201604  
HELENA, MONTANA 59620-1604

Montana Department of Natural Resources and Conservation  
Trust Lands Management Division  
Authorization for Temporary Change in Appropriation Right  
Consent Form

The lessee proposes to obtain a temporary change in appropriation right to use the lessee's water right(s) on school trust land for the duration of the State Lease 569; lease term beginning 1 Mar., 2021 and ending 28 Feb., 2031, pursuant to §§ 85-2-407 and -441, MCA.

Information about the water right proposed for temporary use on state trust land:


Water Right: 41B 30161740  
Means of diversion  well  
 developed spring  
Point of diversion:  
Place of use:  
Purpose of use:

Information regarding proposed purpose of use/place of use:


- Irrigation: \_\_\_\_\_ acres of State Trust Land  
\_\_\_\_\_ acres of Non-Trust Land
- Stock/Stock Tanks: 1 tanks on State Trust Land  
\_\_\_\_\_ tanks on Non-Trust Land
- Industrial/commercial
- Other (describe \_\_\_\_\_)
- Attach map depicting proposed point of diversion, place of use, location of stock tanks, acres irrigated, etc.

TLMD authorizes the lessee to obtain a temporary change in appropriation right to use the lessee's water right described herein on school trust land for the duration of State Lease \_\_\_\_\_ pursuant to §§ 85-2-407 and -441, MCA. TLMD does not assert an ownership or co-ownership interest in the water right being temporarily changed. Temporary use of the lessee's water right on the state trust land is not an improvement subject to 77-6-301, MCA, and ARM 36.25.125. Authorization is only for the term of the lease and must be re-applied for at the time of lease renewal.

This approval is made upon the express condition that the lessee shall assume all liability for any injury, property damage or loss by any persons, including such loss to any employee or property of lessee, its agents, or third persons, or to the lessee, from any cause or causes arising from placing the above-described water right on state land. Lessee shall indemnify lessor and save, protect, defend, and hold lessor harmless from any and all liability, loss, damage, expense (including legal expenses and reasonable attorney fees), causes of action, suits, claims or judgments arising from injury to person or property or resulting from or based upon lessor's ownership of the property, which is the subject of this lease, from any cause or causes arising from using the above-described water right on state land, and shall, at lessee's own cost and expense, defend any and all suits which may be brought against lessor, either alone or in conjunction with others, upon any such liability or claim(s). Lessee shall satisfy, pay and discharge any and all judgments and fines that may be recovered against lessor in any such action(s).

  
\_\_\_\_\_  
Lessee Signature

5/20/2026  
Dated

  
\_\_\_\_\_  
Lessee Signature

5/20/2026  
Dated

  
\_\_\_\_\_  
DNRC Area/Unit Office Approval

6/1/26  
Dated

  
\_\_\_\_\_  
DNRC AG & Grazing Bureau Approval

6/1/2026  
Dated



# NOTICE AREA

Application No. **41R 30175478**

Regional Office # 6

Applicant's Name **Daniel and Deidrea Annala**

Mail Job: 3521

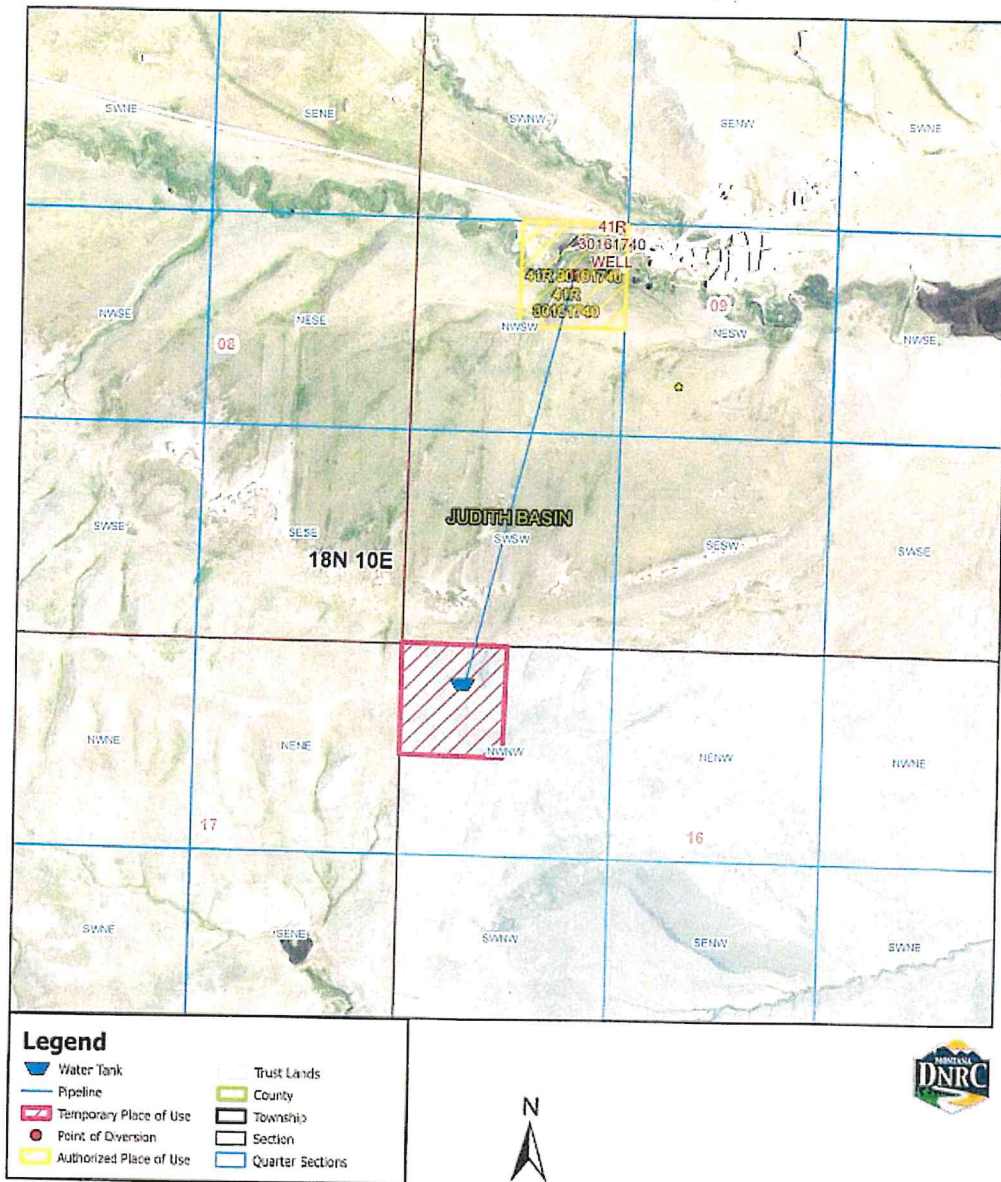
Indian Reservation  Yes  No If yes, Reservation \_\_\_\_\_

Irrigation District  Yes  No If yes, District \_\_\_\_\_

Specialist **Steven B. Hamilton**

Date **6/4/2026**

Temporary Authorization For Stock Tank - Annala Ranch Co. LLC  
41R 30161740 - No expansion of water right



41R

