

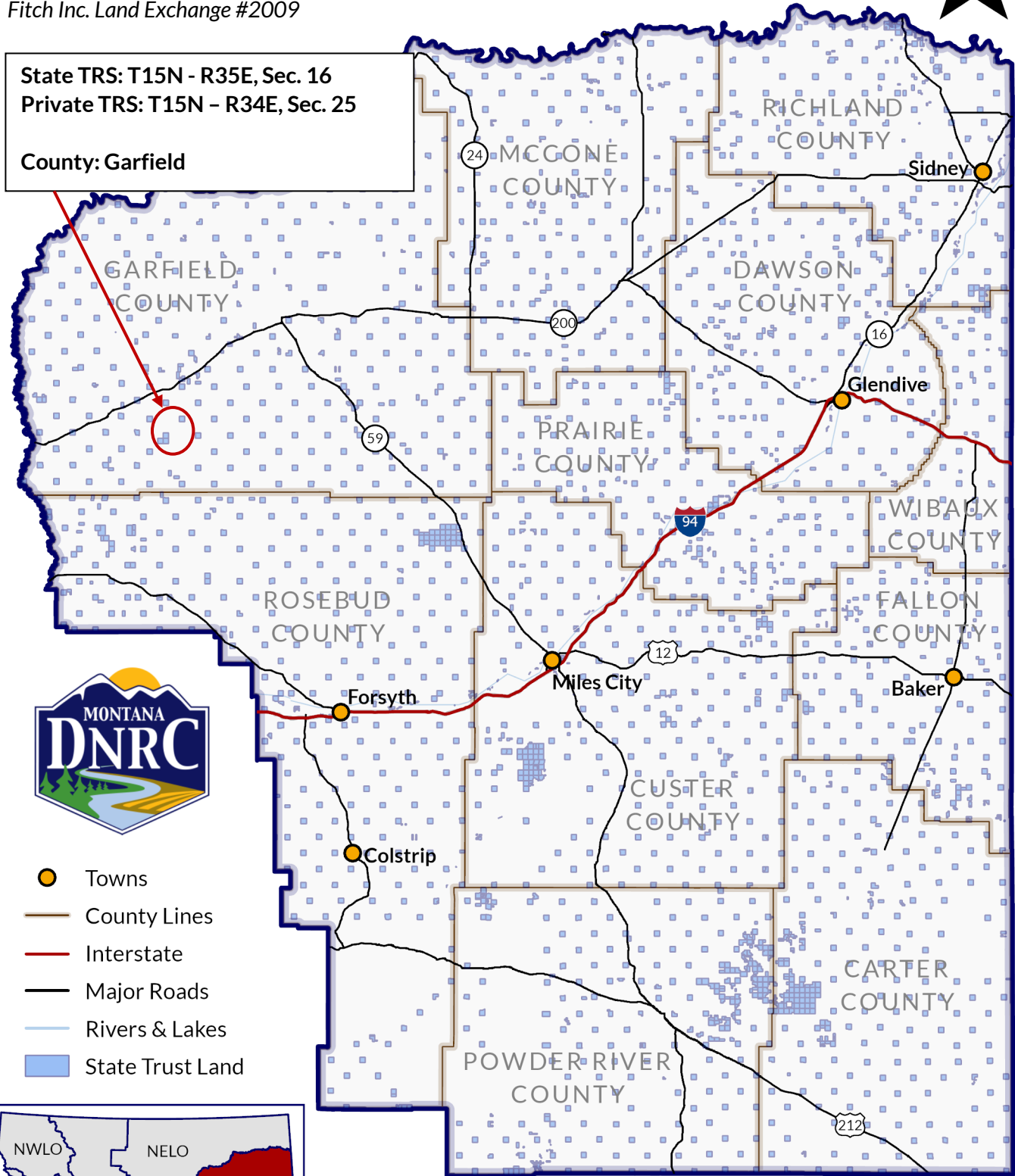
State Trust Land Vicinity Map







Eastern Land Office

Fitch Inc. Land Exchange #2009



State TRS: T15N - R35E, Sec. 16
 Private TRS: T15N - R34E, Sec. 25
 County: Garfield



-  Towns
-  County Lines
-  Interstate
-  Major Roads
-  Rivers & Lakes
-  State Trust Land

