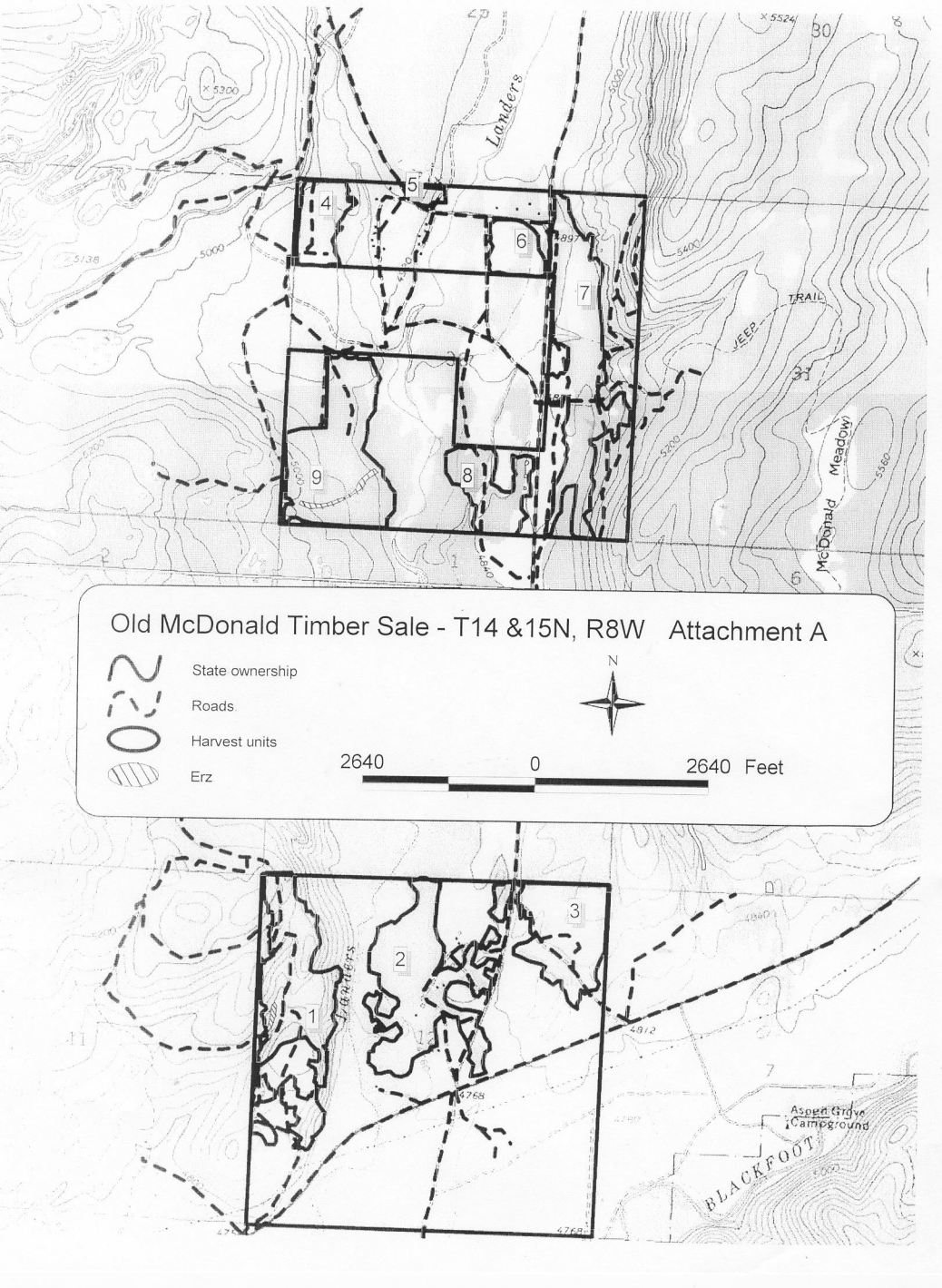
Old McDonald Timber Sale - T14 &15N, R8W Attachment A
State ownership
Roads
Harvest units
Erz
N
2640
0
2640 Feet
Landers
JEEP TRAIL
McDonald Meadow
BLACKFOOT
Aspen Grove Campground
1
2
3
4
5
6
7
8
9

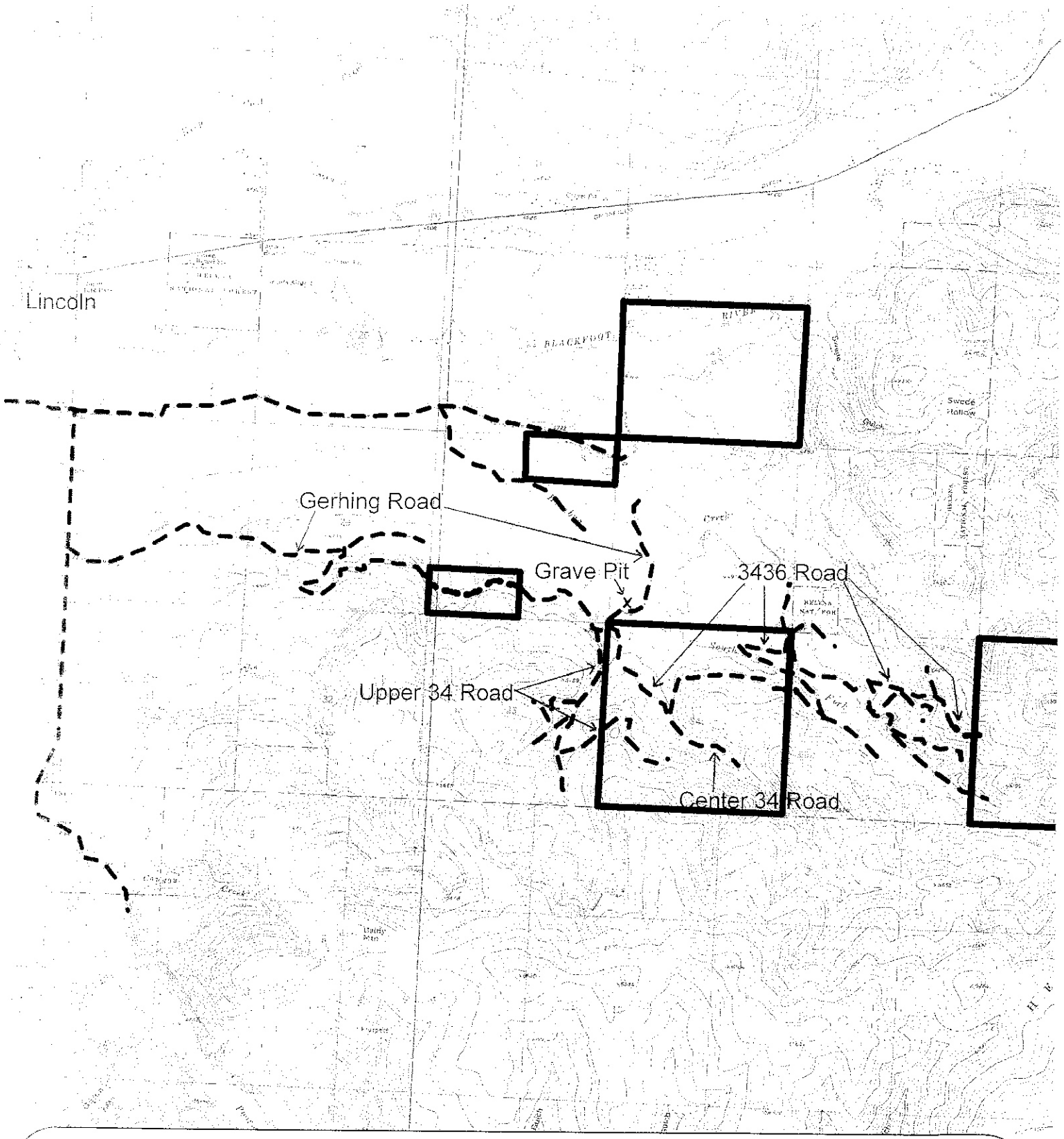

Humbug Roads - T14N, R8W Attachment A

State ownership

Roads

N

5280 0 5280 Feet

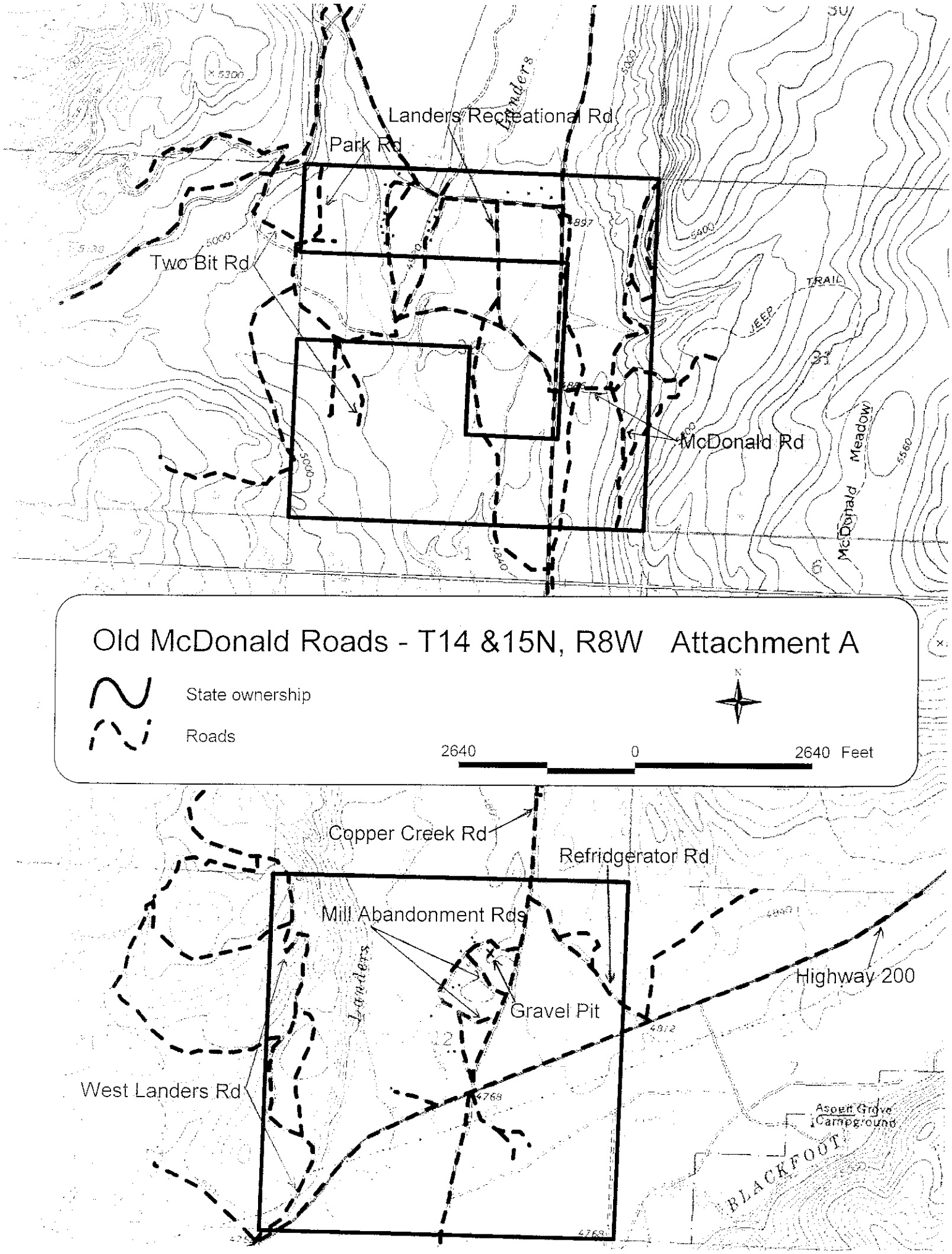
Landers Recreational Rd
Park Rd
Two Bit Rd
McDonald Rd
Landers
TRAIL
JEEP
McDonald Meadow
Copper Creek Rd
Refridgerator Rd
Mill Abandonment Rds
Gravel Pit
Highway 200
West Landers Rd
Aspen Grove Campground
BLACKFOOT
Old McDonald Roads - T14 &15N, R8W Attachment A
State ownership
Roads
2640
0
2640 Feet

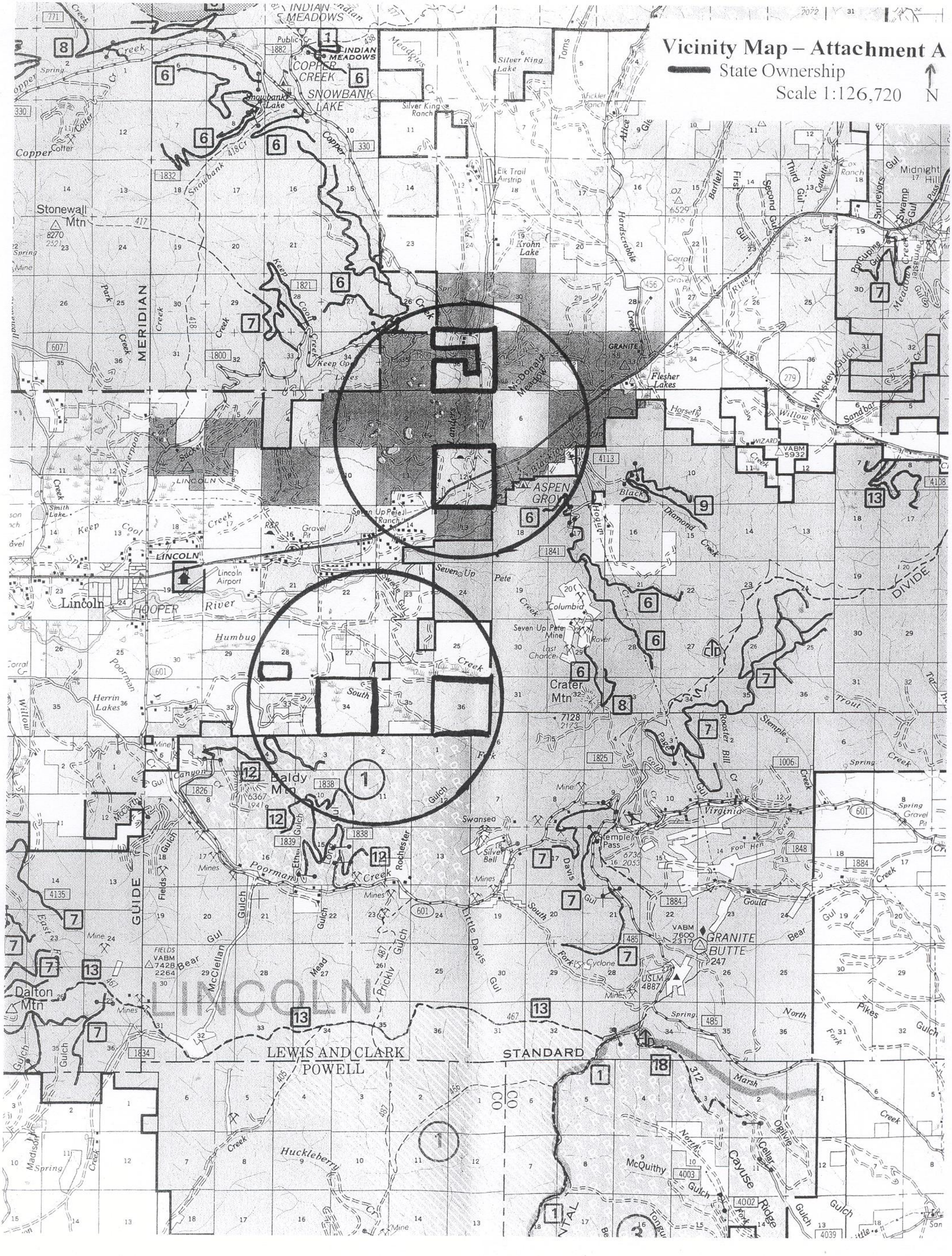
Vicinity Map – Attachment A
State Ownership
Scale 1:126,720
N
LINCOLN
LEWIS AND CLARK
POWELL
STANDARD
MERIDIAN
GUIDE
DIVIDE