Wild Horse Mtn
Harvest Unit Map
Sec. 36, T27N, R22W

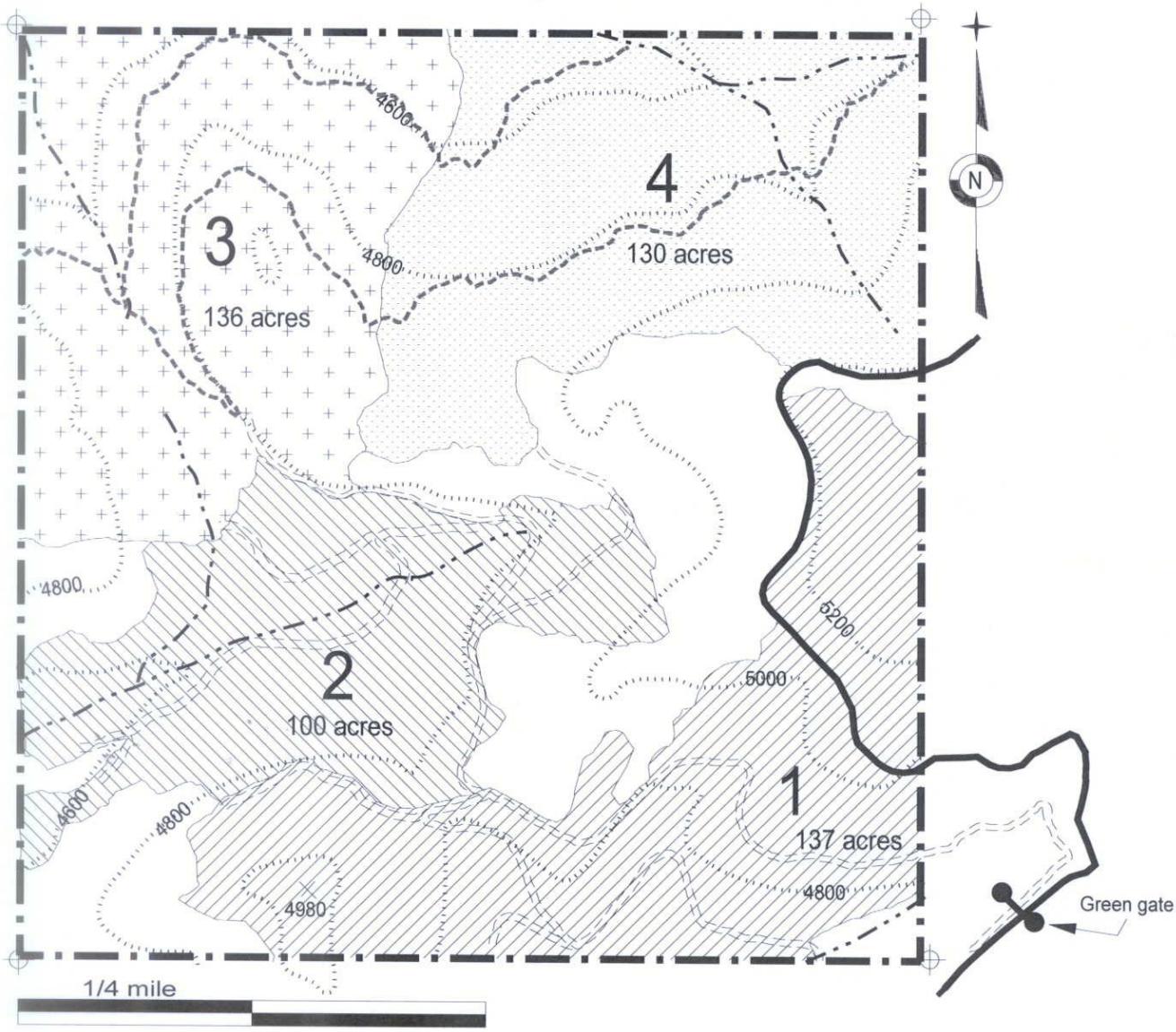

Legend

State Section Line		Contour Line	4600
Main Forest Road		Stream	
Spur Road		Proposed New Road Construction	
Harvest Units			

Wild Horse Mtn. Timber Sale
Vicinity Map

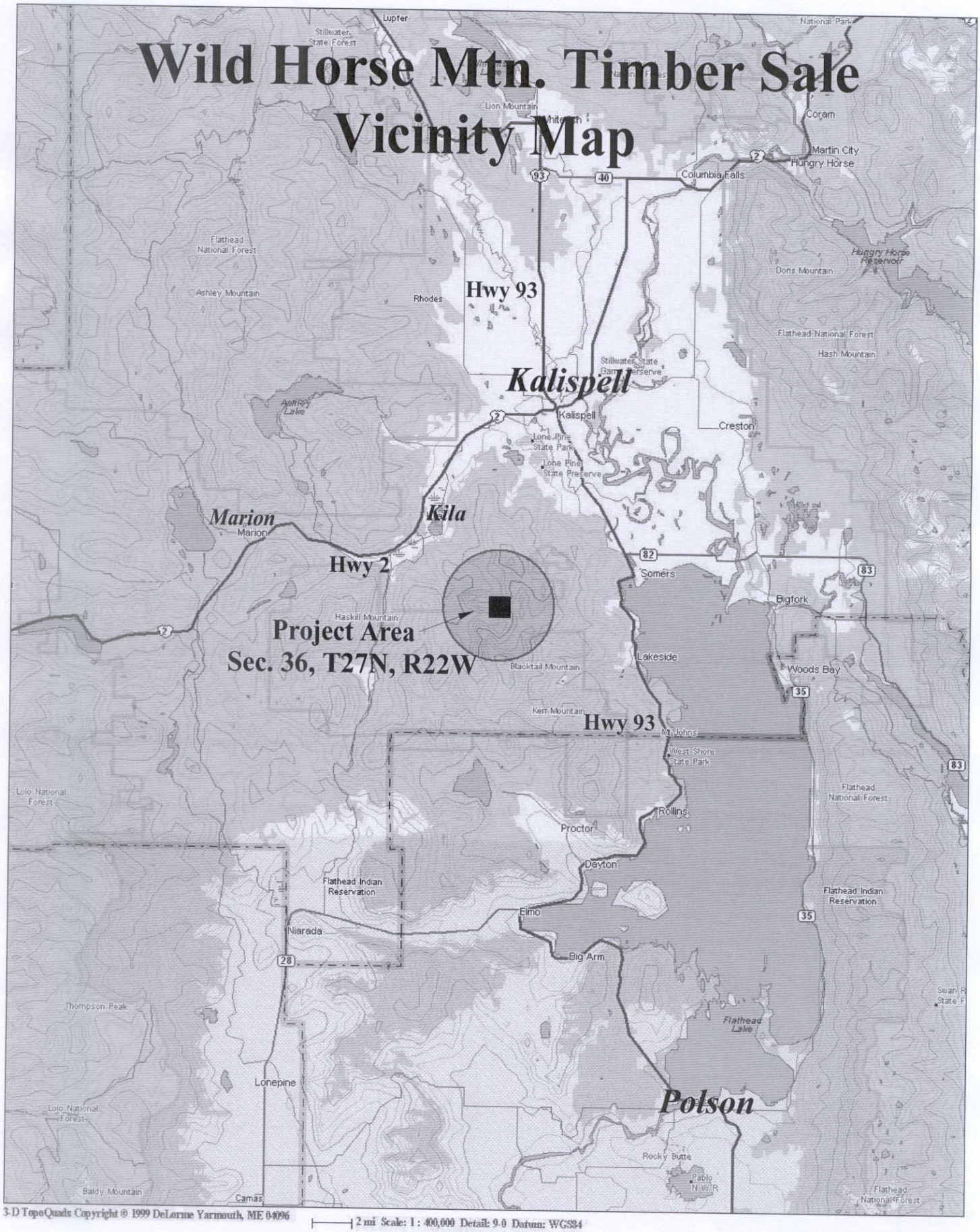

3-D TopoQuads Copyright © 1999 DeLorme Yarmouth, ME 04096

2 mi Scale: 1 : 400,000 Detail: 9.0 Datum: WGS84
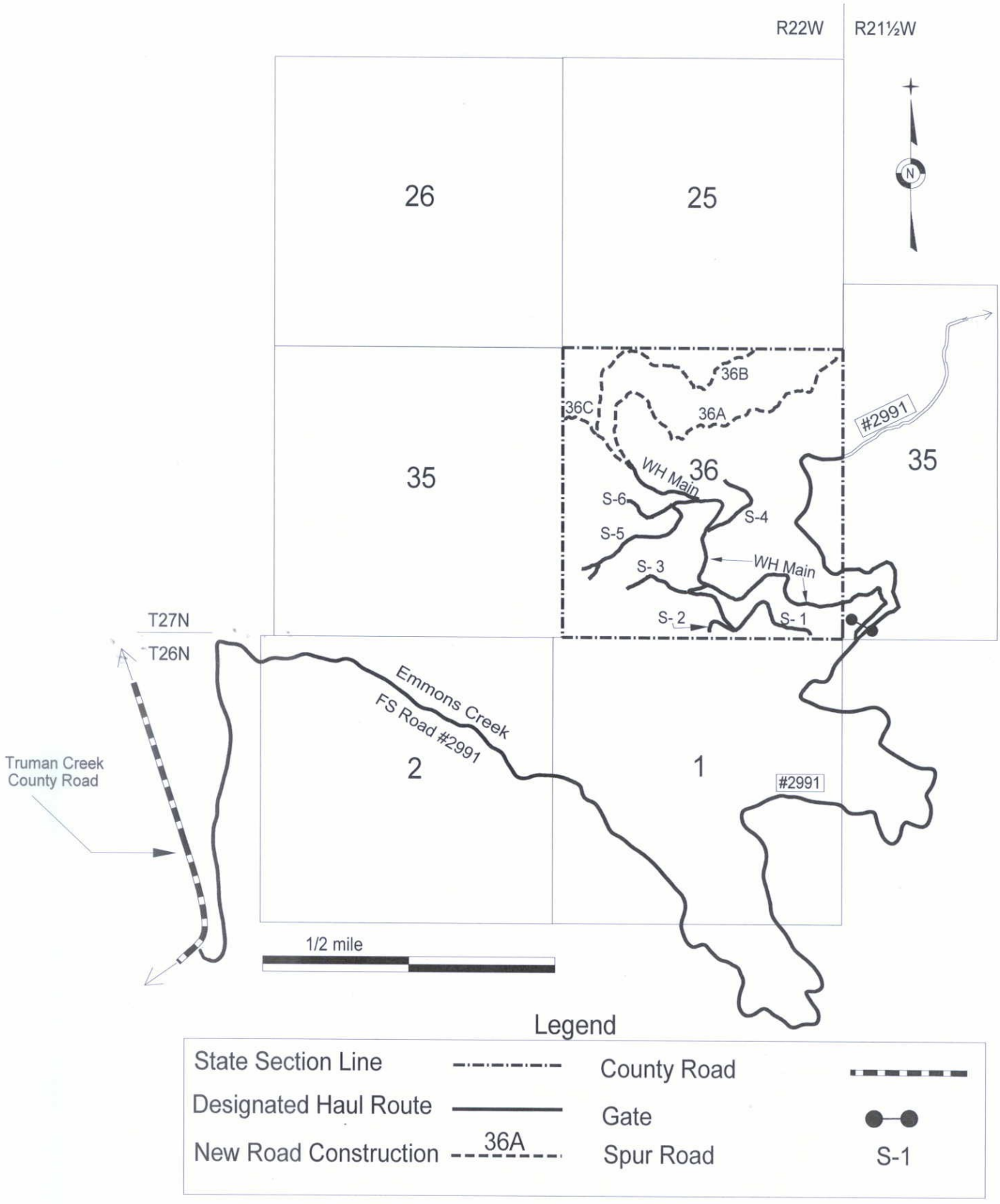
Wild Horse Mtn
Designated Haul Route
Sec. 36, T27N, R22W