Fig. I-1

Vicinity Map
Haywire Wallace TS

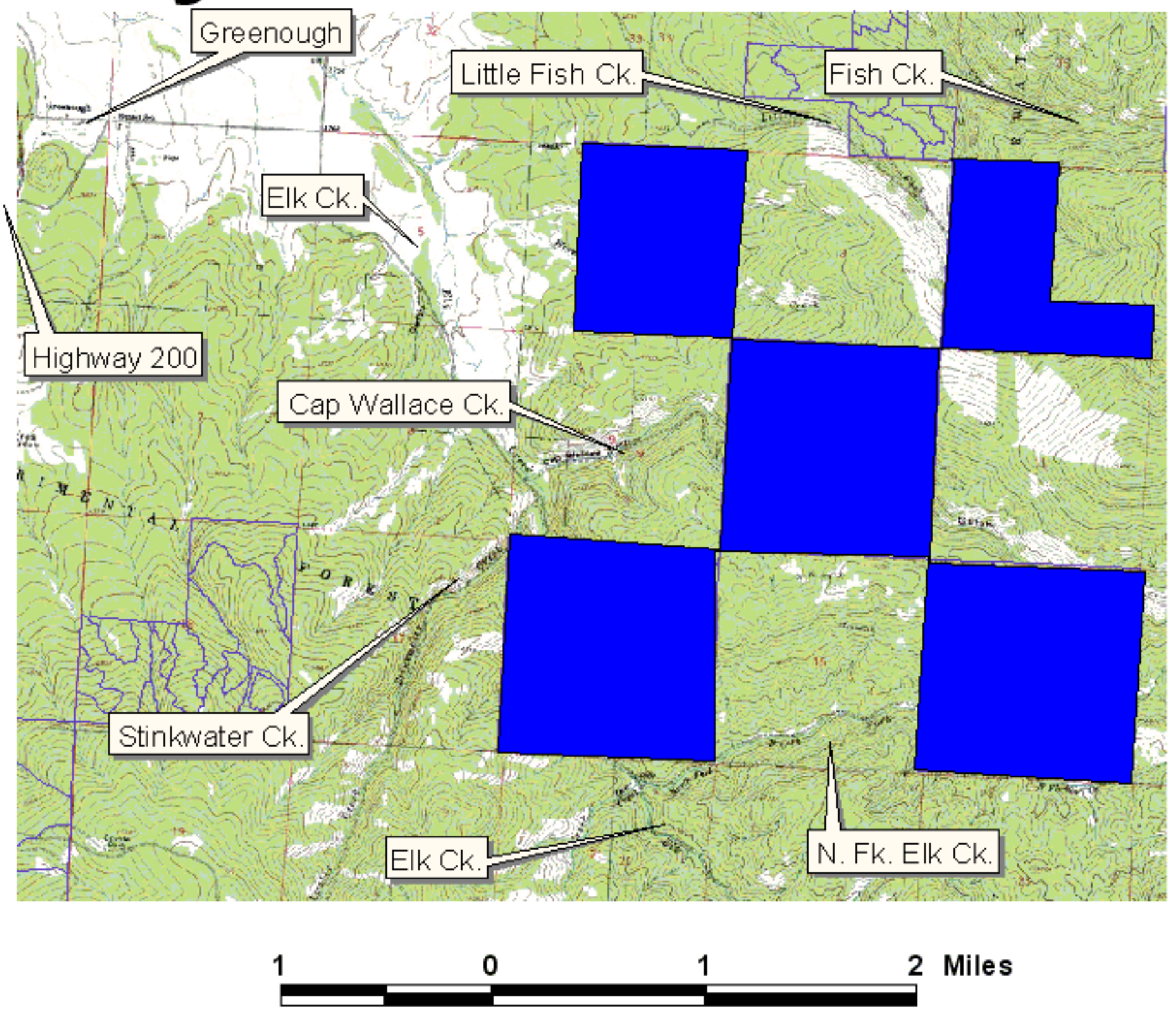

CVN 6-29-05

Haywire Wallace T.S. Road Map

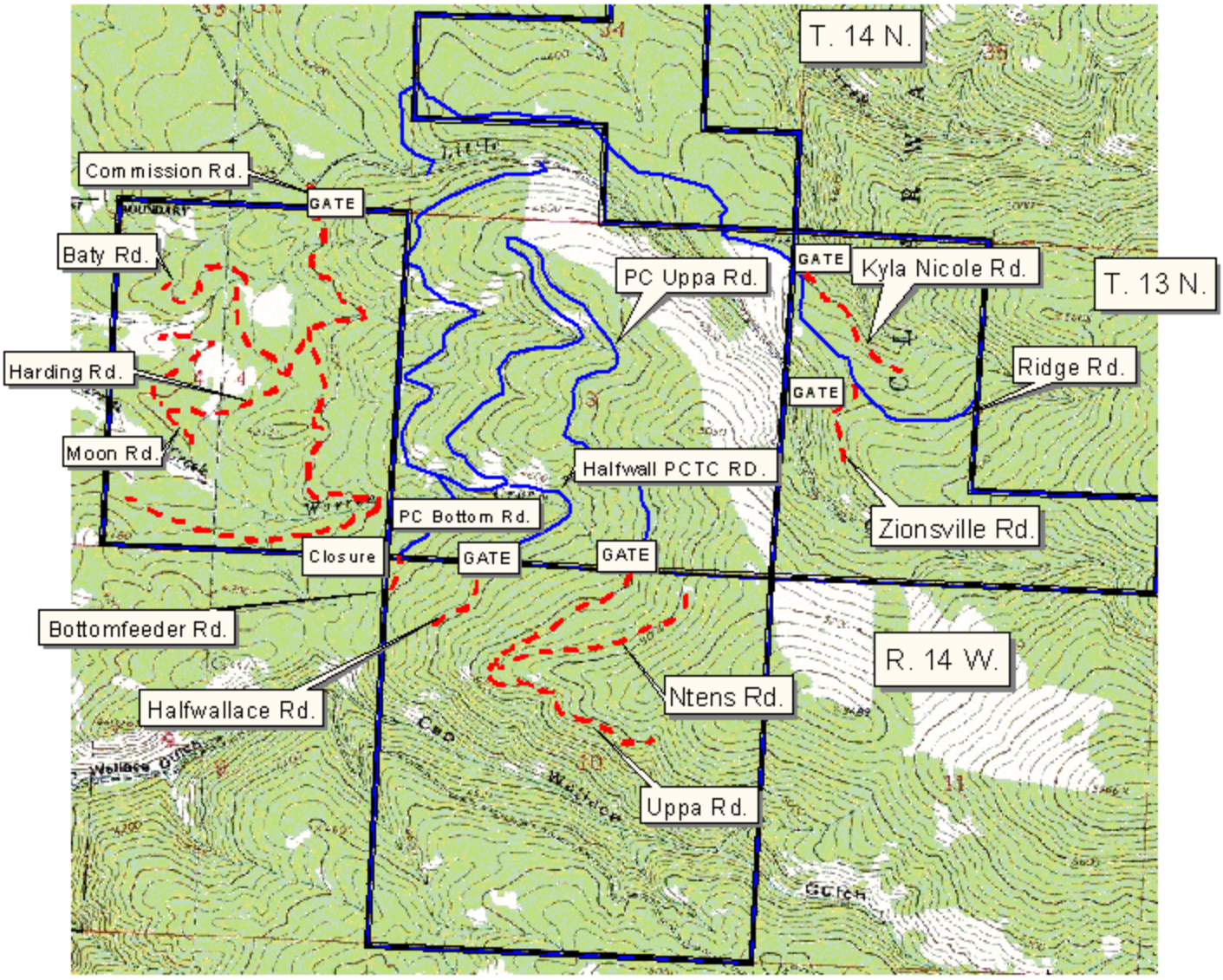

0.4 0 0.4 0.8 1.2 1.6 2 Miles

LEGEND

DNRC ownership

Existing Road

New construction

N
W E
S

CVN 2-9-06

ATTACHMENT A-2

Sec 2

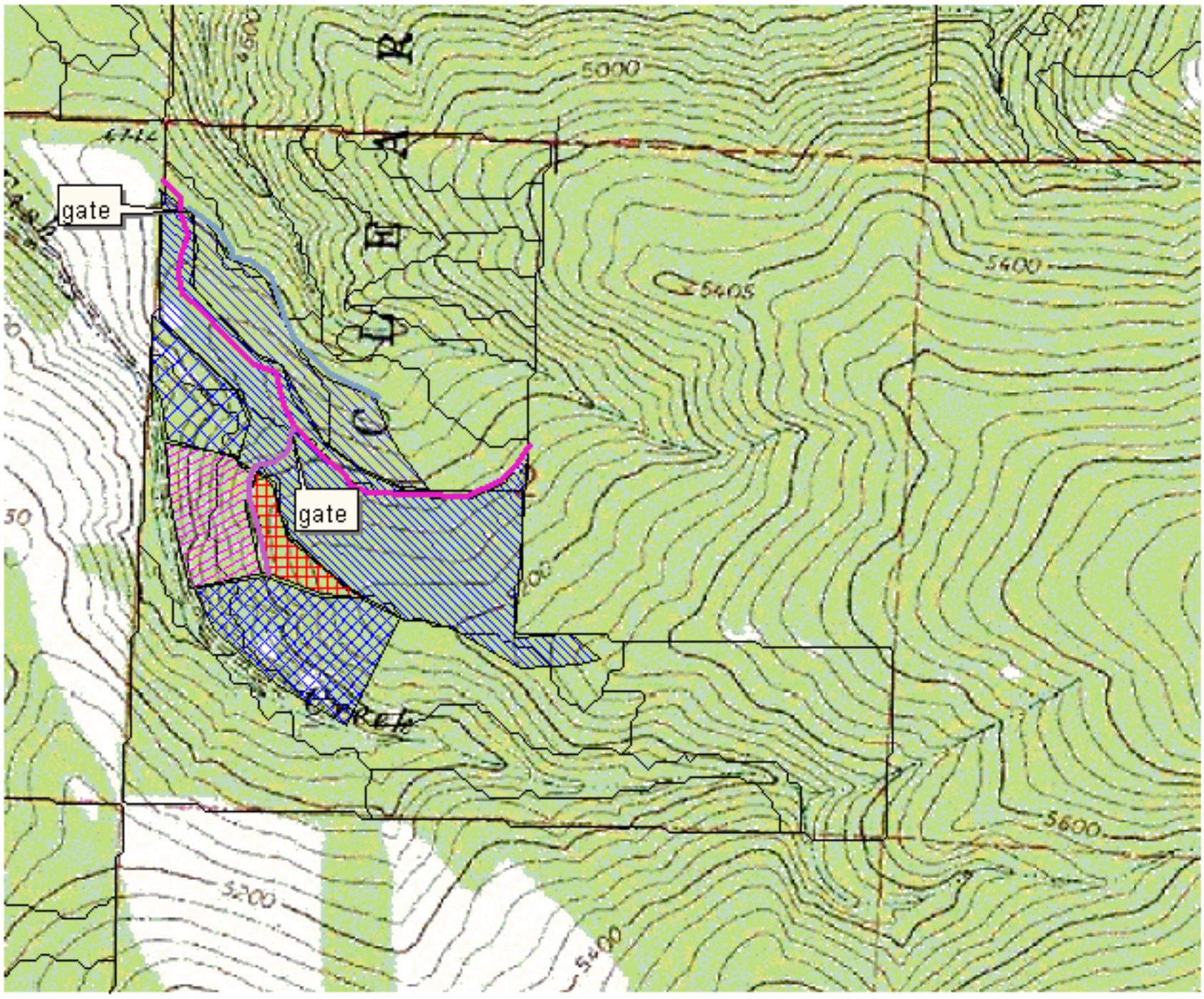

0.4 0 0.4 0.8 Miles

Ziondraw.shp
Snewgnd.shp
Sline2.shp
Ridgerddraw.shp
Revisit.shp
Pctsec2b.shp
Pctsec2a.shp
Nicoledraw.shp
Newground.shp
Sli poly 08082001 clw.shp

N
W E
S

Haywire Wallace T.S.
Section 10

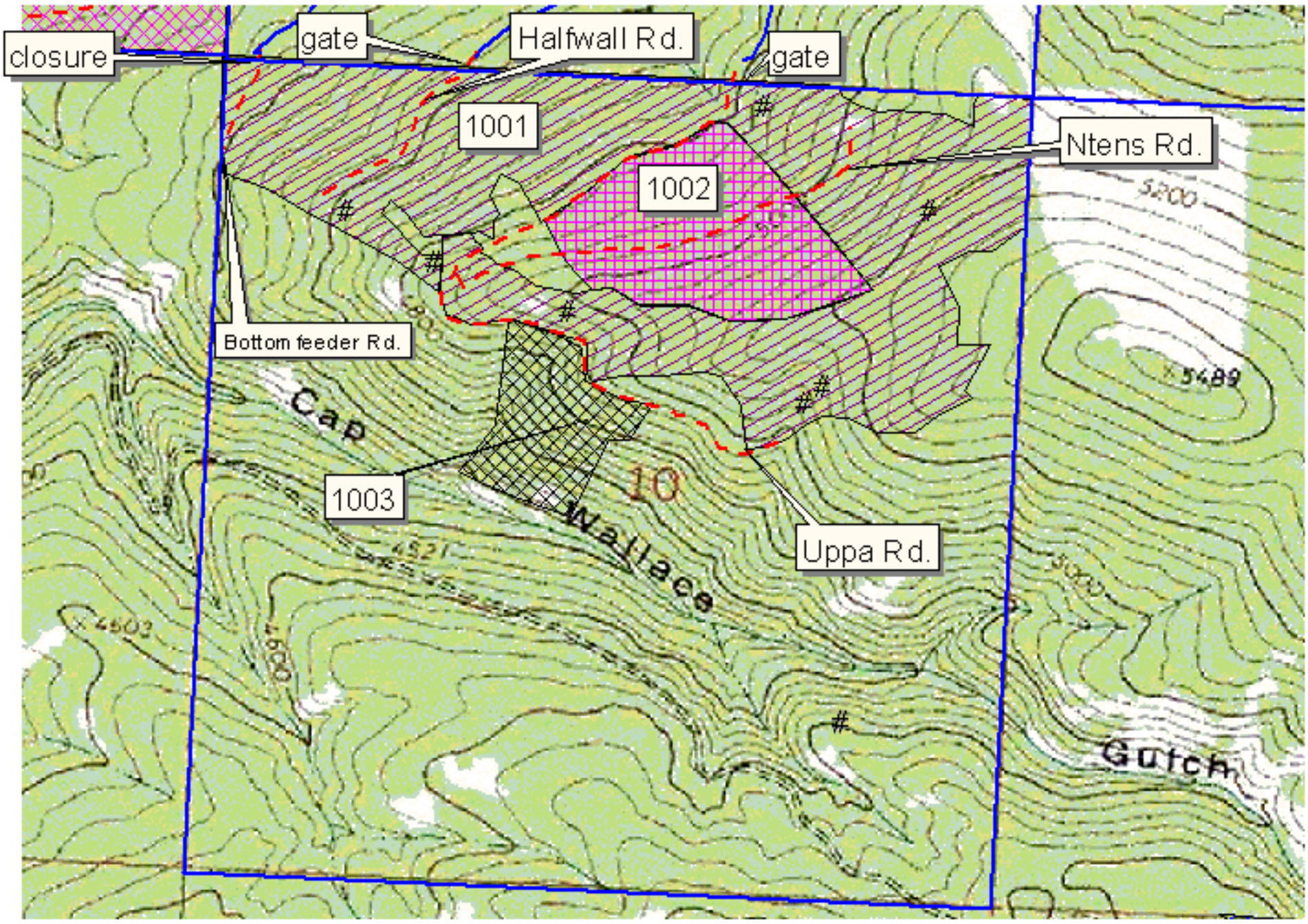

0.3 0 0.3 0.6 Miles

T.13N., R.14W. MPM

LEGEND

- DNRC ownership
- Unit 1001 151 ac.
- Unit 1002 38 ac.
- Unit 1003 18 ac.
- Halfwallace Rd.
- Bottomfeeder Rd.
- Uppa Rd.
- Ntens Rd.
- # Steep Areas

CVN 2-9-06

N
W E
S

ATTACHMENT A-5

Haywire Wallace T.S.
Section 4

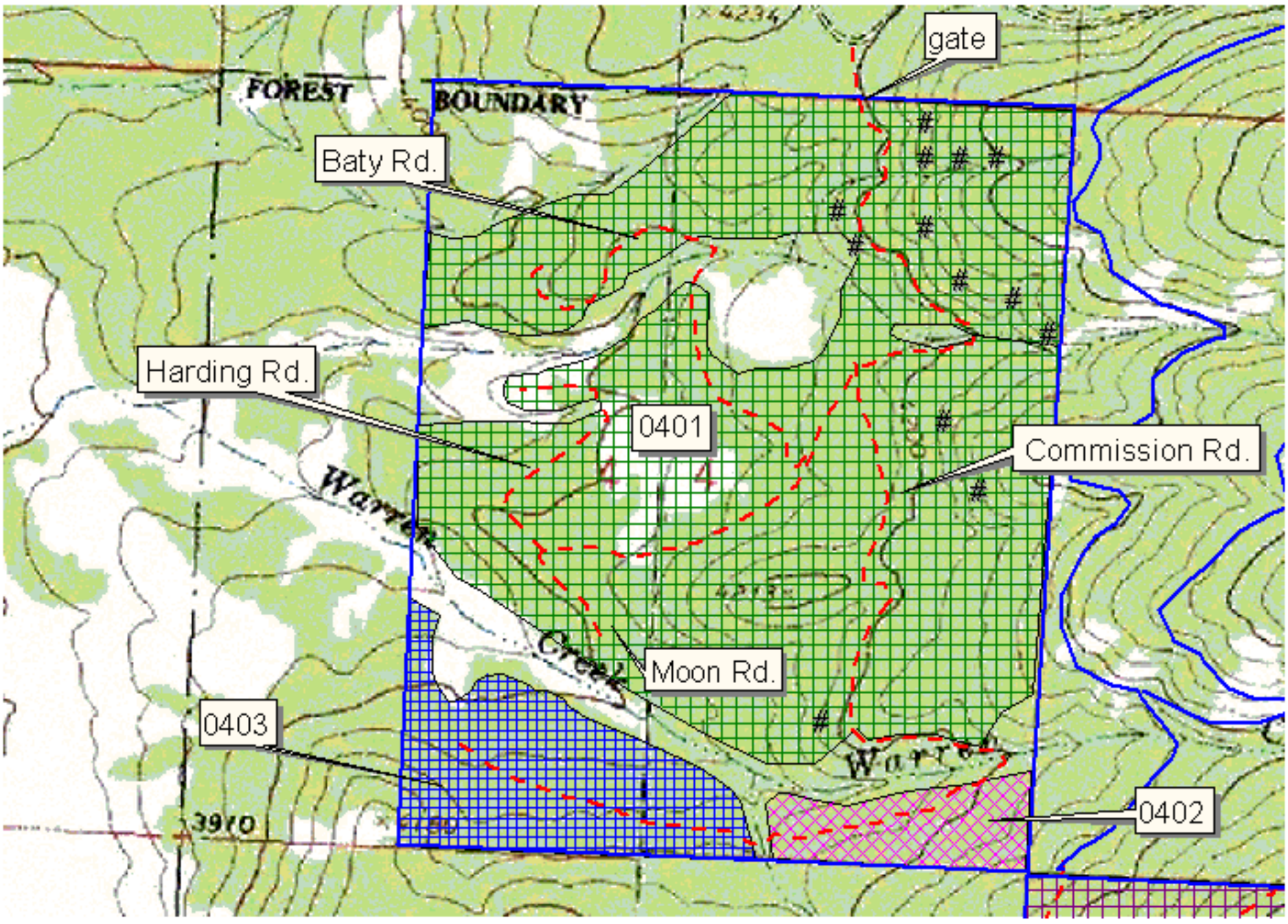

0.3 0 0.3 0.6 Miles

T.13N., R.14W. MPM

LEGEND

- DNRC ownership
- Unit 0401 273 ac.
- Unit 0402 17 ac.
- Unit 0403 41 ac.
- # Steep Areas
- Harding Rd.
- Commission Rd.
- Baty Rd.
- Moon Rd.

CVN 2-9-06

N
W E
S

ATTACHMENT A-4