Vicinity Map for the Point of Rocks Timber Sale

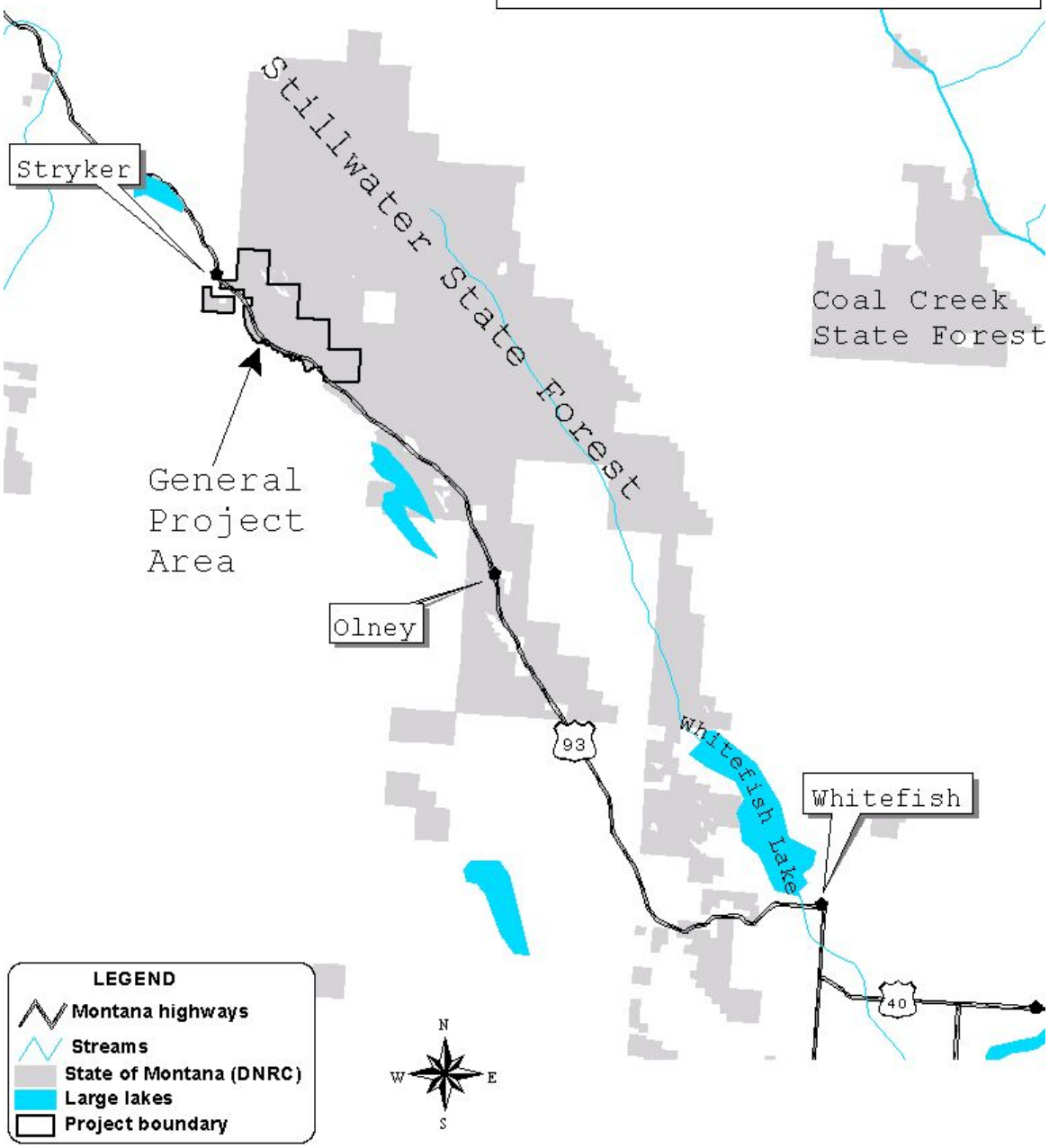

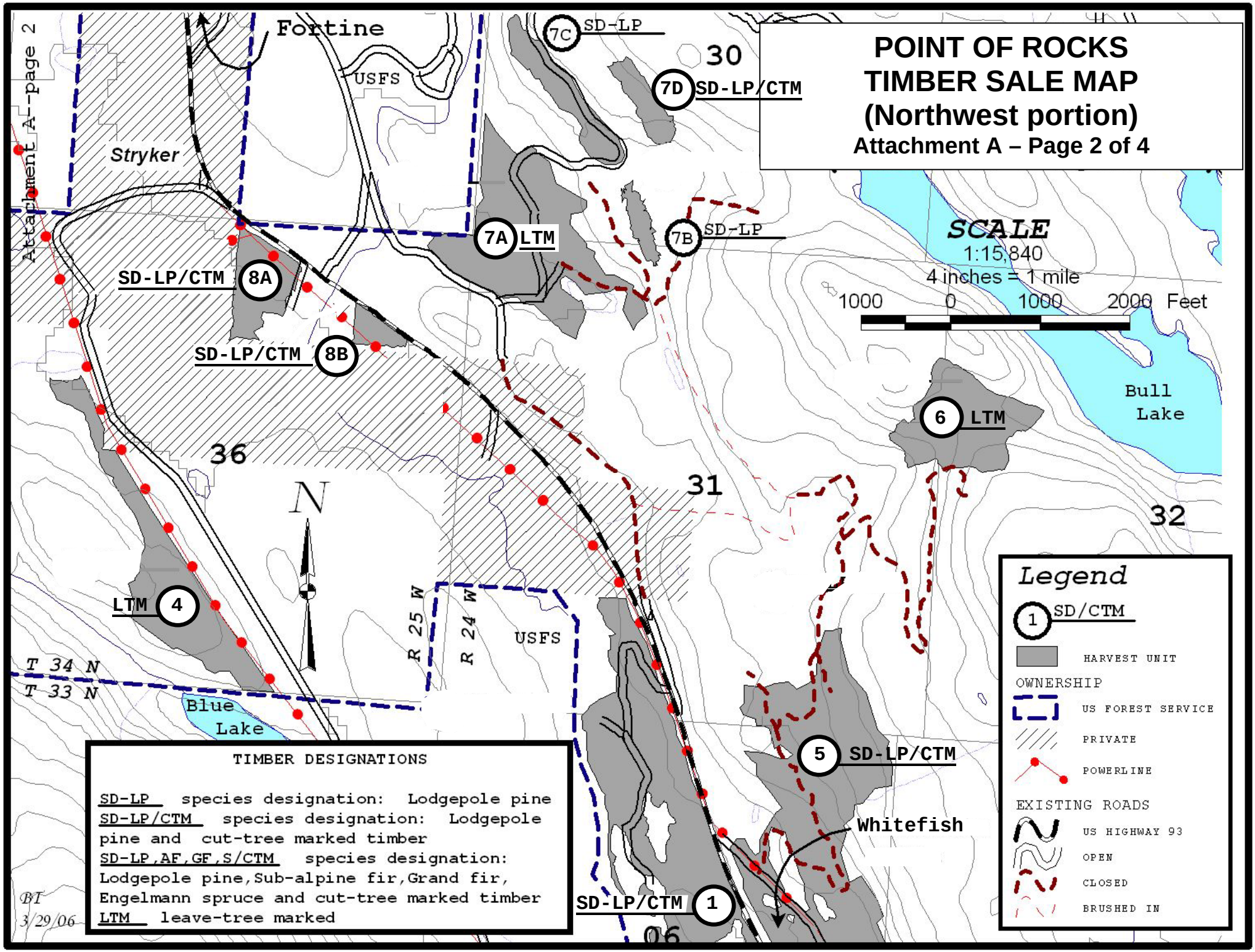
POINT OF ROCKS
TIMBER SALE MAP
(Northwest portion)
Attachment A – Page 2 of 4
Attachment A--page 2
Fortine
USFS
Stryker
7C SD-LP
30
7D SD-LP/CTM
7A LTM
7B SD-LP
SD-LP/CTM 8A
SD-LP/CTM 8B
36
31
32
N
SCALE
1:15,840
4 inches = 1 mile
1000 0 1000 2000 Feet
Bull Lake
6 LTM
LTM 4
R 25 W
R 24 W
USFS
T 34 N
T 33 N
Blue Lake
5 SD-LP/CTM
Whitefish
SD-LP/CTM 1
06
Legend
1 SD/CTM
HARVEST UNIT
OWNERSHIP
US FOREST SERVICE
PRIVATE
POWERLINE
EXISTING ROADS
US HIGHWAY 93
OPEN
CLOSED
BRUSHED IN
TIMBER DESIGNATIONS
SD-LP species designation: Lodgepole pine
SD-LP/CTM species designation: Lodgepole pine and cut-tree marked timber
SD-LP,AF,GF,S/CTM species designation: Lodgepole pine,Sub-alpine fir,Grand fir, Engelmann spruce and cut-tree marked timber
LTM leave-tree marked
BT
3/29/06

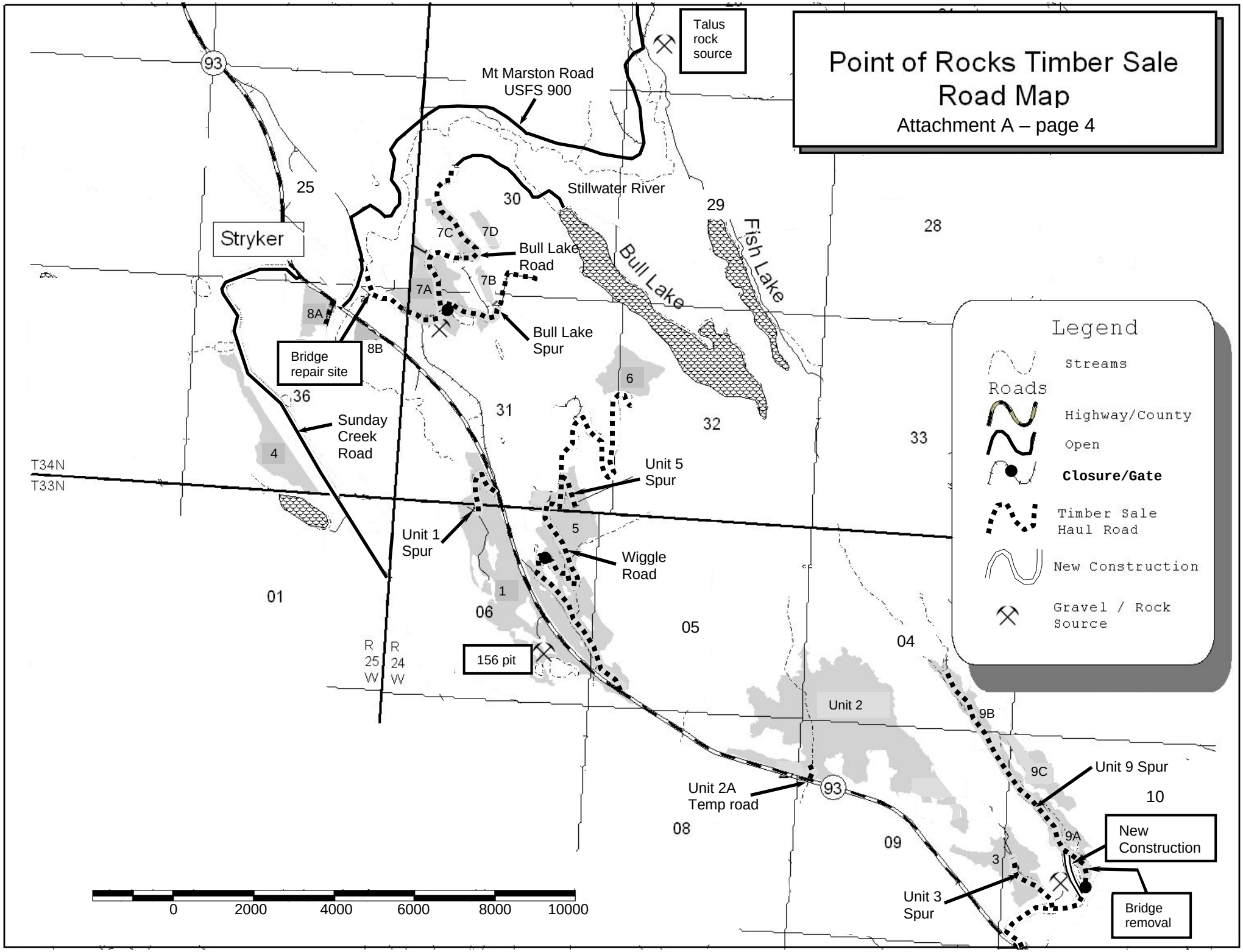
Point of Rocks Timber Sale
Road Map
Attachment A – page 4
Talus rock source
Mt Marston Road
USFS 900
Stillwater River
Stryker
Bull Lake Road
Bull Lake Spur
Bull Lake
Fish Lake
Bridge repair site
Sunday Creek Road
Unit 5 Spur
Unit 1 Spur
Wiggle Road
156 pit
Unit 2
Unit 2A Temp road
Unit 9 Spur
New Construction
Bridge removal
Unit 3 Spur
T34N
T33N
R 25 W
R 24 W
93
25
30
29
28
7C
7D
7A
7B
8A
8B
36
31
32
33
6
4
5
1
01
06
05
04
9B
9C
9A
10
3
08
09
0
2000
4000
6000
8000
10000
Legend
Streams
Roads
Highway/County
Open
Closure/Gate
Timber Sale Haul Road
New Construction
Gravel / Rock Source