Attachment A

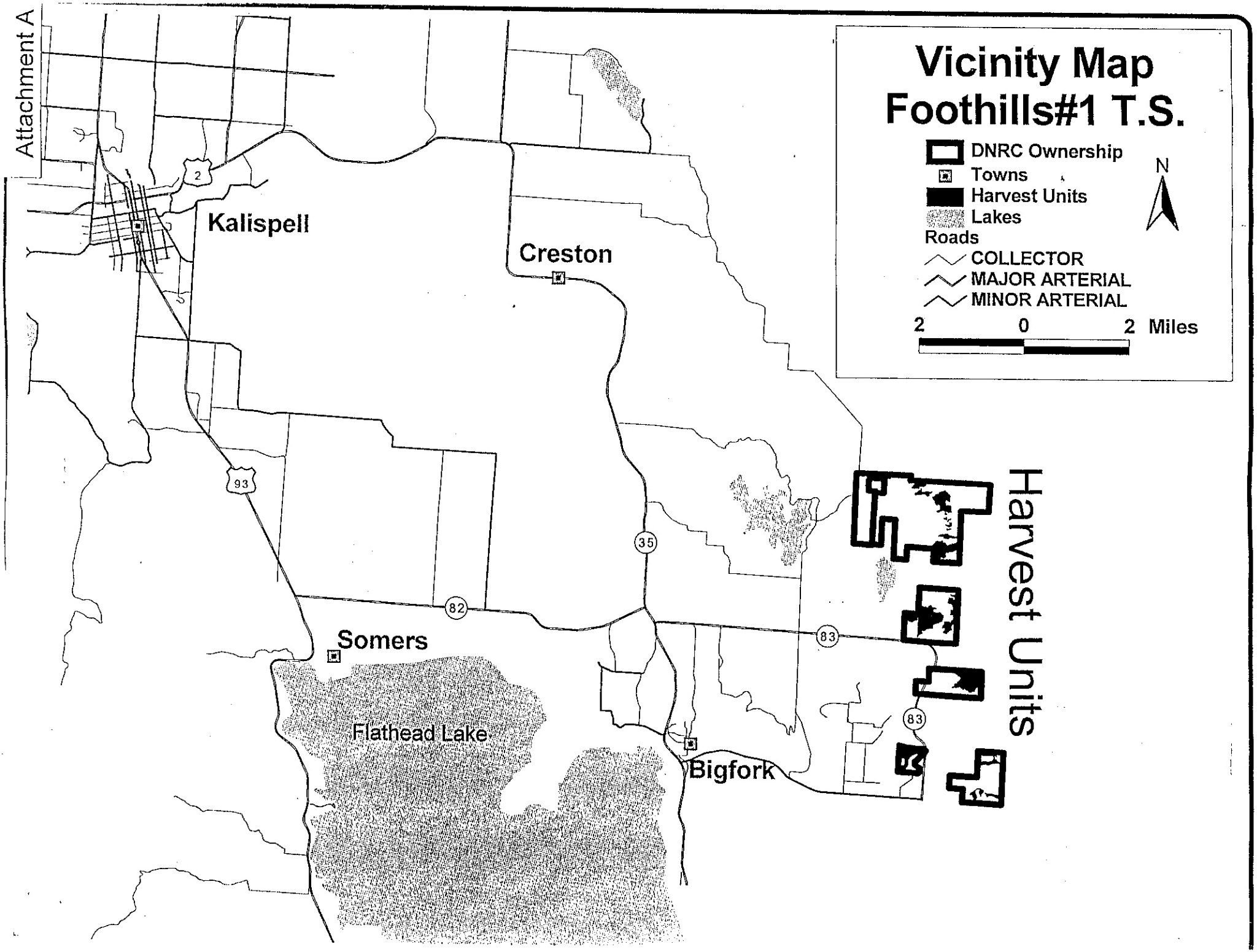

Attachment A

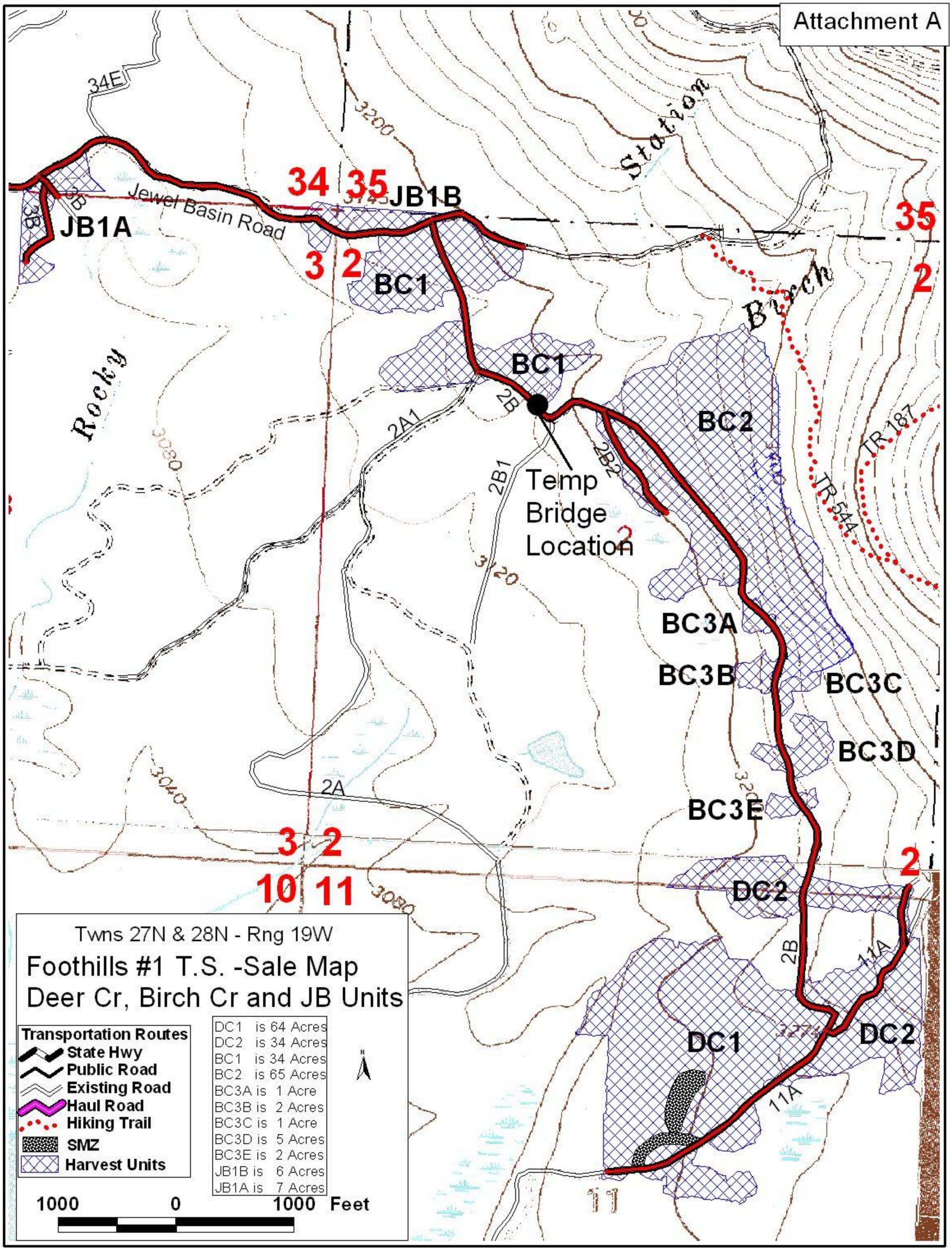

Attachment A

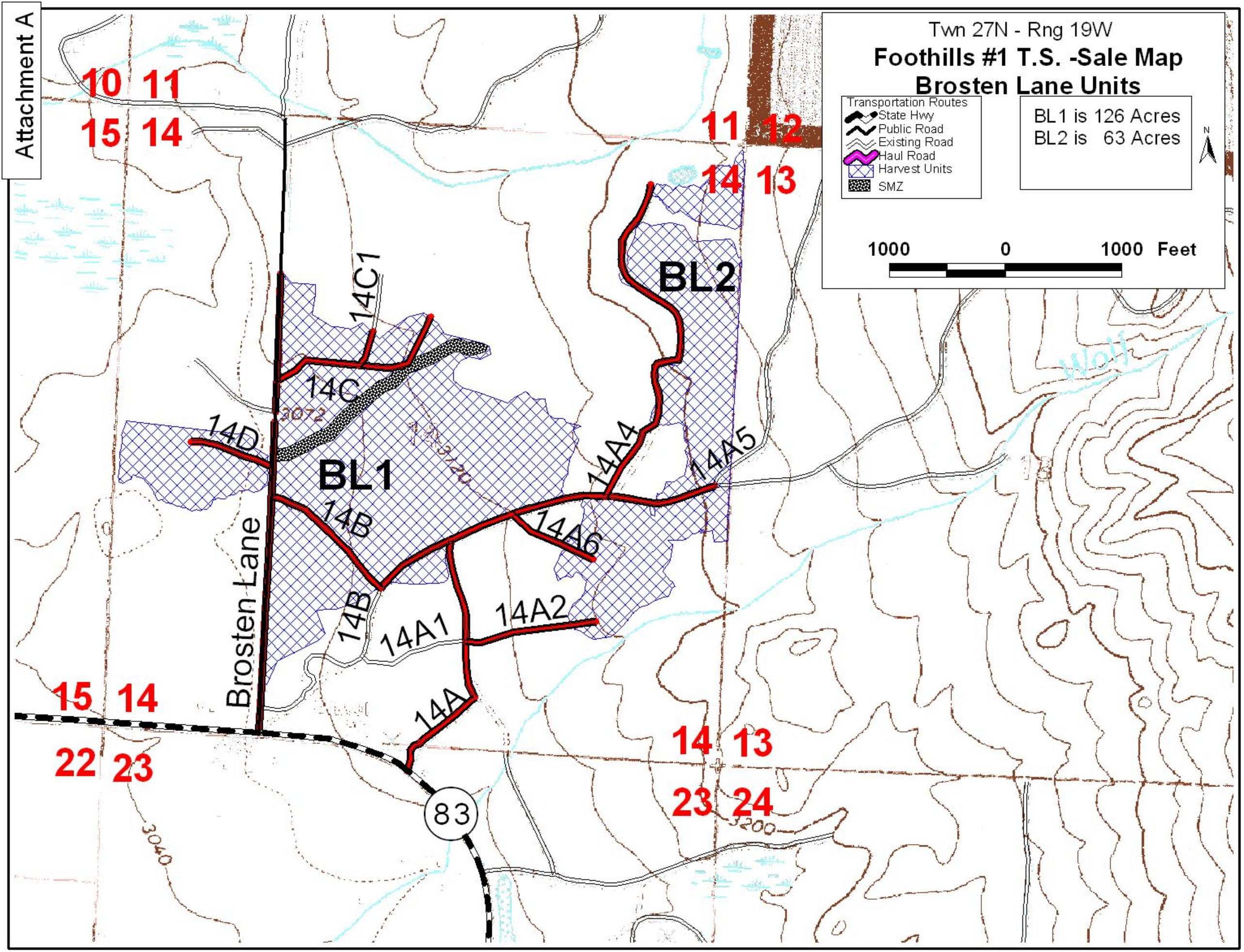

Attachment A

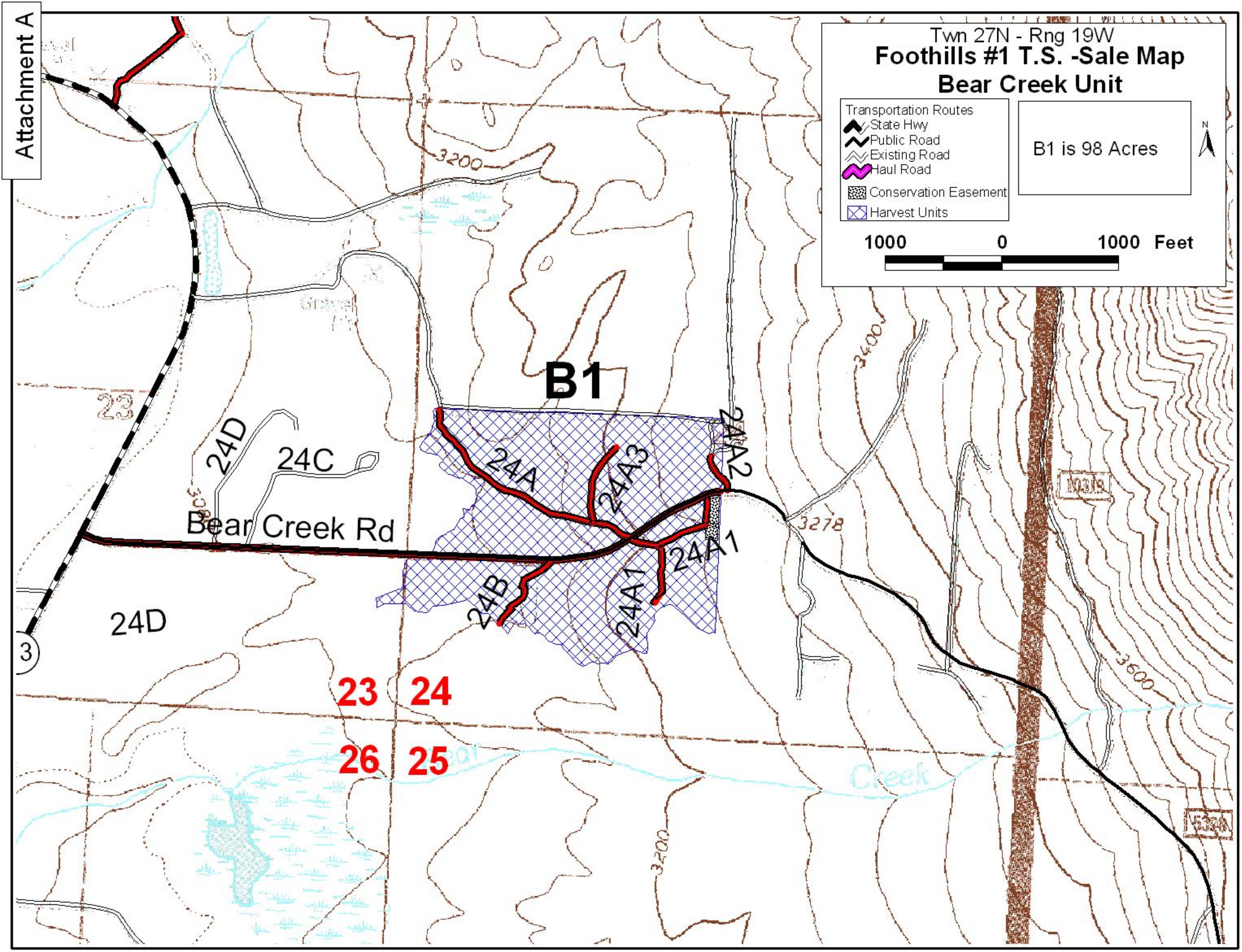

Attachment A

Haul Map
Foothills #1 T.S.

Transportation Routes
- State Hwy
- Public Road
- Existing Road
- Hiking Trail
- Nordic Trail
- Haul Road
- Harvest Units
- DNRC Ownership
- Lakes

N

0 1 Miles

Foothill Road
Jewel Basin Rd
JB1A
JB1B
3B
BC1
BC1
TR 544
TR 187
BC2
2B2
2B
2B1
2A1
2A
BC3A
BC3B
BC3C
BC3D
BC3E
DC2
2B
11A
DC1
11A
DC2
Echo Lake
Mud Lake Rd.
Mud Lake Rd
Mud Lake
Echo Lake Rd
14E
Brosten Lane
BL2
14C
14D
BL1
BL1
14B
14A4
14A5
14A6
BL2
14A2
14A1
14A
83
Vicinity Map
Kalispell
Creston
Sale Area
Somers
Bigfork
B1
24D
24C
Bear Creek Rd
24A2
24A1
35A
35A1
35A
SR1
Fern Lane
Julian Lane
36A
PC3
36C4
36C2
36C
36D
36B
PC1
PC2
209
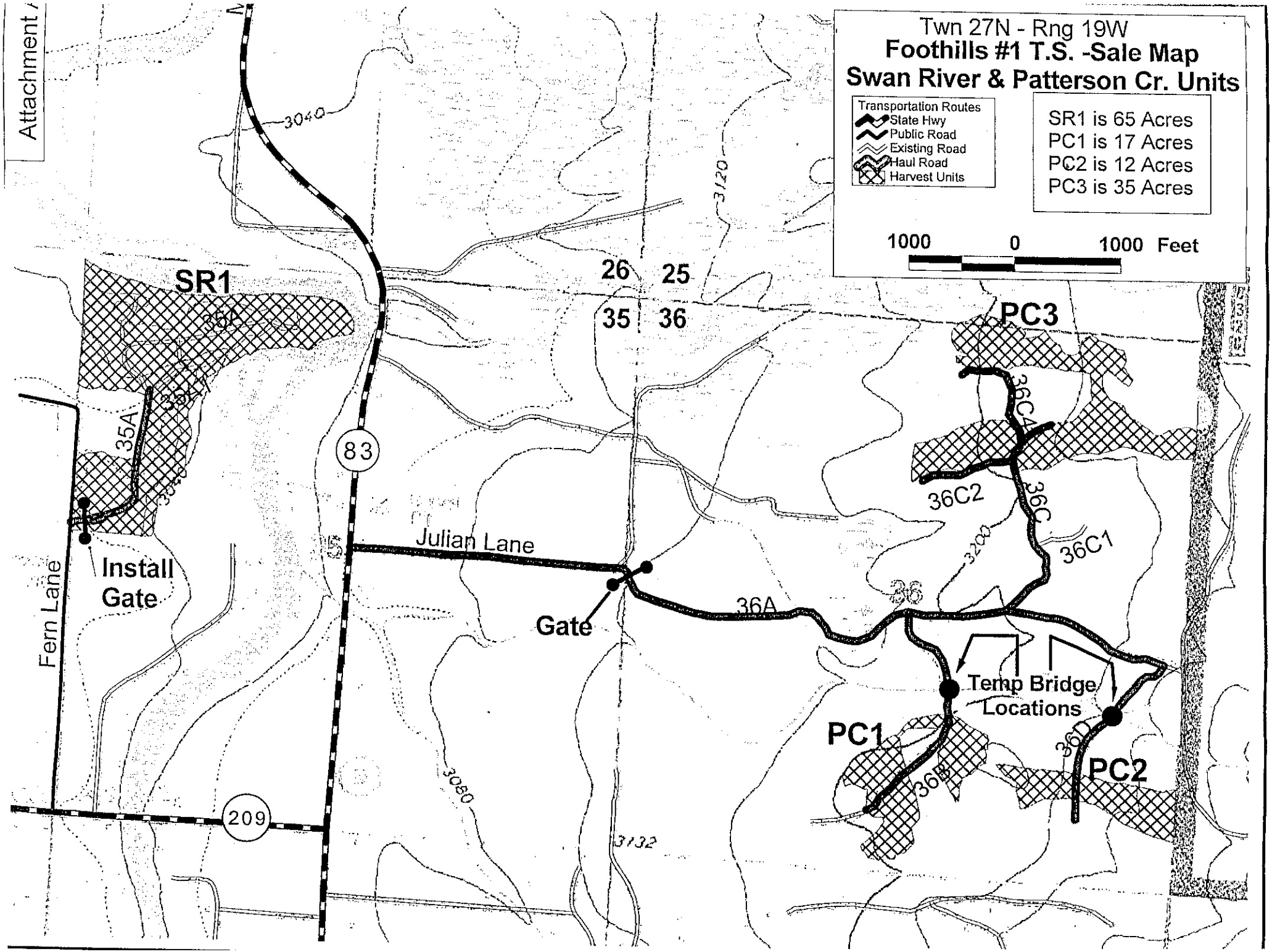
Attachment A