Dave Larsen, FMO, Helena Ranger District

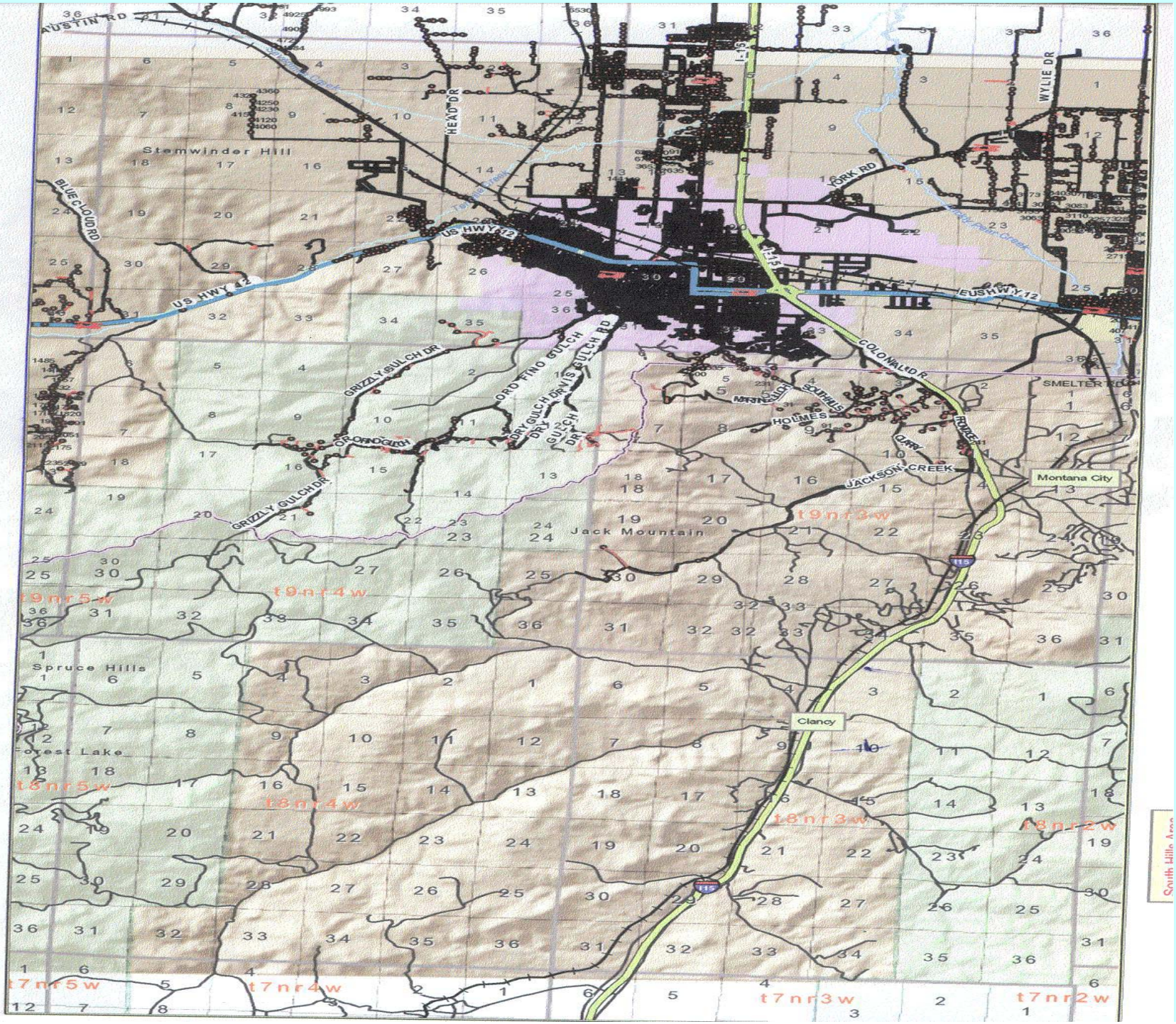

AUSTIN RD
Stemwinder Hill
BLUE CLOUD RD
HEAD DR
US HWY 12
US HWY 42
I-15
YORK RD
WYLIE DR
EUS HWY 12
COLONIAL DR
SMELTER RD
GRIZZLY GULCH DR
ORO FINO GULCH
DRY GULCH DR
DRY GULCH DR
GULCH RD
ORO FINO GULCH
HOLMES
JACKSON CREEK
Montana City
Jack Mountain
t9nr3w
t9nr4w
t9nr5w
Spruce Hills
Forest Lake
Clancy
t8nr5w
t8nr4w
t8nr3w
t8nr2w
t7nr5w
t7nr4w
t7nr3w
t7nr2w

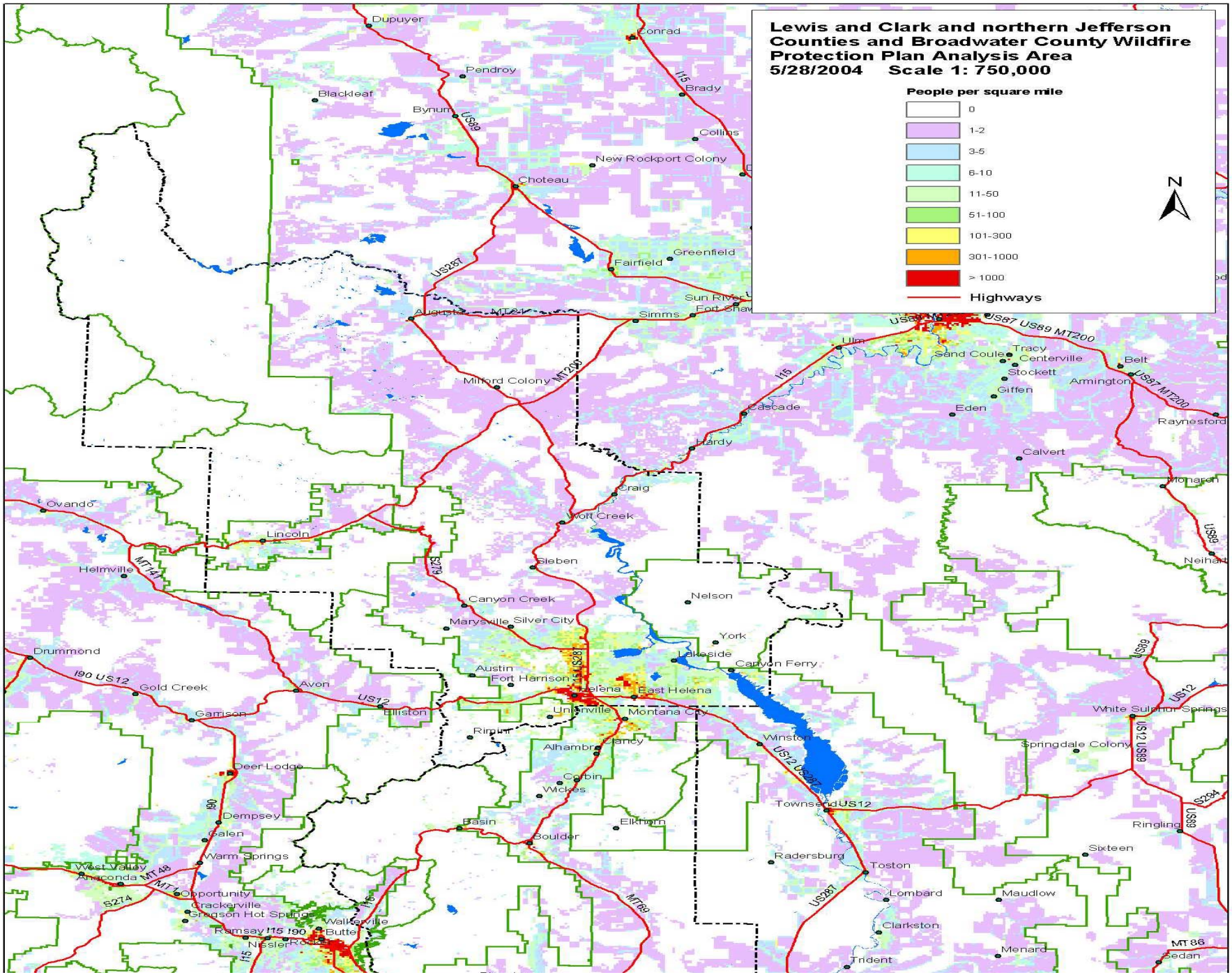
Lewis and Clark and northern Jefferson Counties and Broadwater County Wildfire Protection Plan Analysis Area
5/28/2004 Scale 1: 750,000
People per square mile
0
1-2
3-5
6-10
11-50
51-100
101-300
301-1000
> 1000
Highways
N
Dupuyer
Conrad
Pendroy
Brady
Blackleaf
Bynum
Collins
New Rockport Colony
Choteau
Greenfield
Fairfield
Sun River
Fort Shaw
Simms
Augusta
Milford Colony
Ulm
Sand Coulee
Tracy
Centerville
Stockett
Giffen
Belt
Armington
Eden
Cascade
Raynesford
Hardy
Calvert
Monarch
Craig
Wolf Creek
Ovando
Lincoln
Helmville
Sieben
Neihart
Canyon Creek
Nelson
Marysville
Silver City
York
Drummond
Lakeside
Canyon Ferry
Austin
Fort Harrison
Helena
East Helena
Gold Creek
Avon
Elliston
Garrison
Unionville
Montana City
White Sulphur Springs
Rimini
Winston
Alhambra
Clancy
Springdale Colony
Deer Lodge
Corbin
Wickes
Townsend
Dempsey
Basin
Elkhorn
Ringling
Galen
Boulder
Sixteen
Warm Springs
Radersburg
Toston
West Valley
Anaconda
Opportunity
Lombard
Maudlow
Crackerville
Gregson Hot Springs
Walkerville
Ramsay
Butte
Clarkston
Nissler
Menard
Trident
Sedan
I15
I90
US12
US89
US287
US87
MT200
MT141
MT48
MT1
MT69
MT86
S279
S274
S294

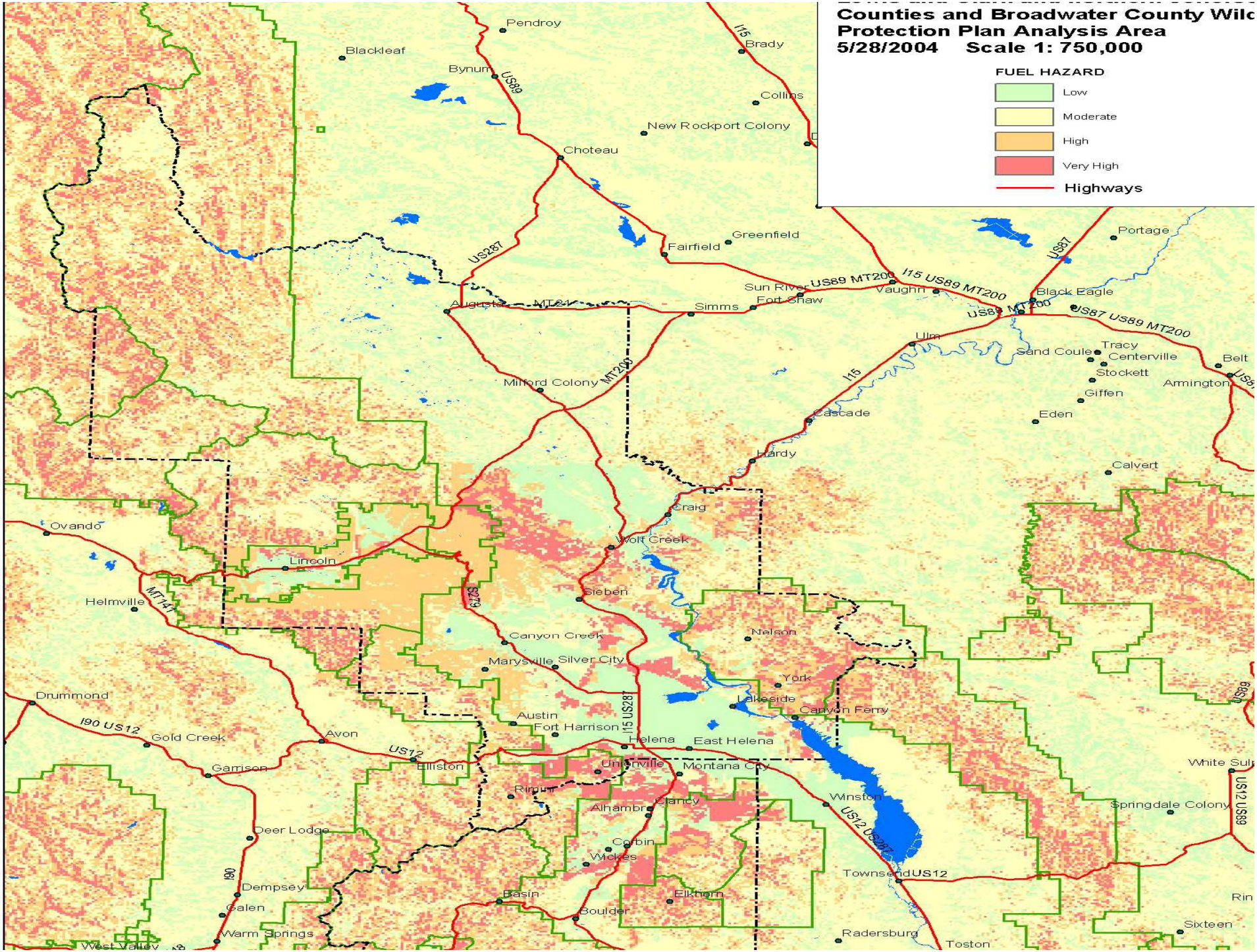
Counties and Broadwater County Wilc
Protection Plan Analysis Area
5/28/2004 Scale 1: 750,000
FUEL HAZARD
Low
Moderate
High
Very High
Highways
Pendroy
Blackleaf
Bynum
US89
I15
Brady
Collins
New Rockport Colony
Choteau
Greenfield
Fairfield
US287
Portage
US87
Sun River
US89 MT200
I15 US89 MT200
Vaughn
Black Eagle
Augusta
MT21
Simms
Fort Shaw
US89 MT200
US87 US89 MT200
Ulm
Tracy
Sand Coule
Centerville
Belt
Stockett
Armington
Milford Colony
MT200
I15
Giffen
Cascade
Eden
Hardy
Calvert
Craig
Ovando
Wolf Creek
Lincoln
Helmville
MT141
S279
Sieben
Canyon Creek
Nelson
Marysville
Silver City
York
Drummond
Lakeside
Canyon Ferry
Austin
Fort Harrison
I15 US287
I90 US12
Gold Creek
Avon
Helena
East Helena
US12
Elliston
Garrison
Unionville
Montana City
White Sul
Rimini
Winston
Alhambra
Clancy
Springdale Colony
US12 US89
Deer Lodge
Corbin
Wickes
US12 US287
Townsend
US12
I90
Dempsey
Basin
Elkhorn
Galen
Boulder
Rin
Sixteen
Warm Springs
Radersburg
West Valley
Toston

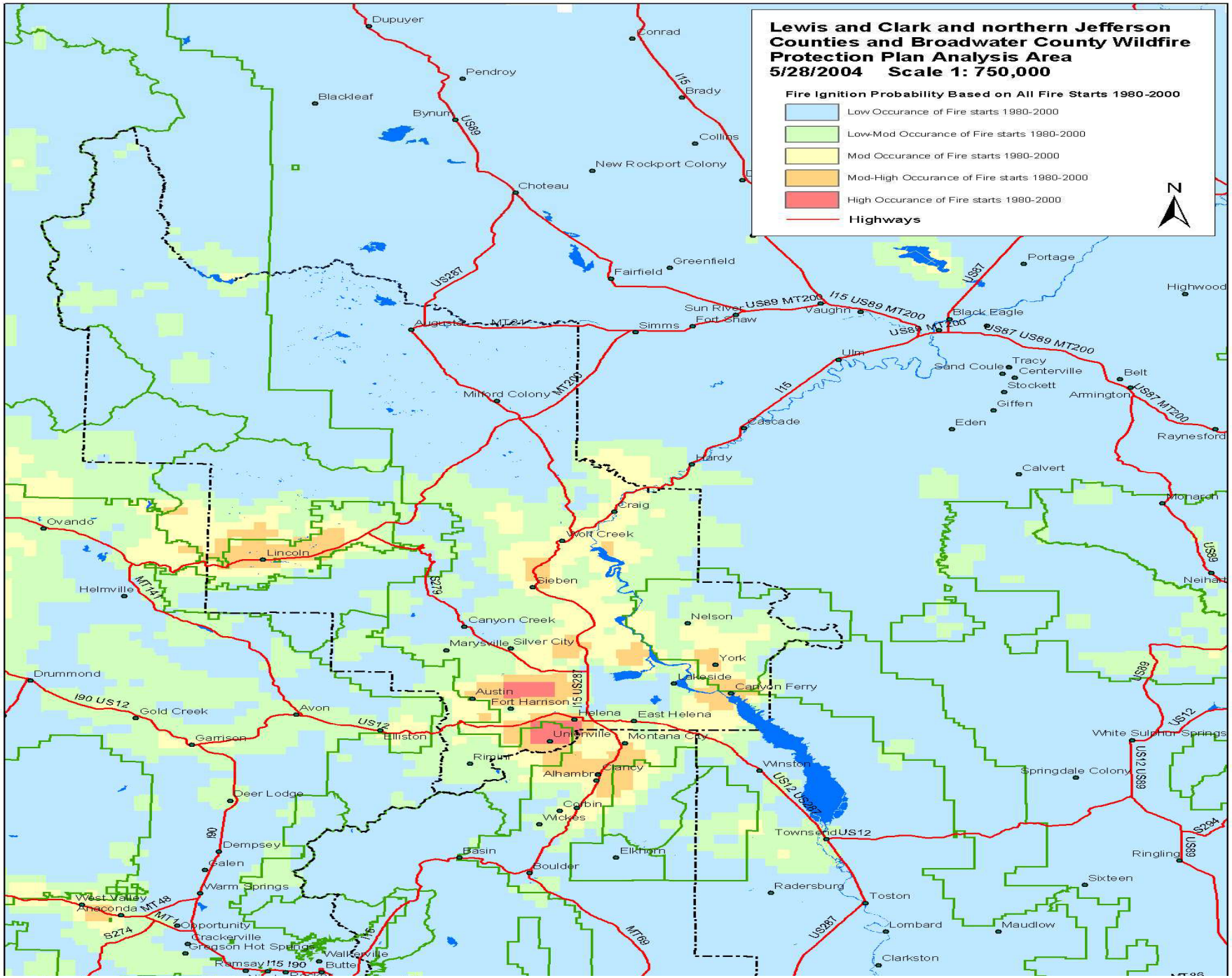
Lewis and Clark and northern Jefferson Counties and Broadwater County Wildfire Protection Plan Analysis Area
5/28/2004 Scale 1: 750,000
Fire Ignition Probability Based on All Fire Starts 1980-2000
Low Occurance of Fire starts 1980-2000
Low-Mod Occurance of Fire starts 1980-2000
Mod Occurance of Fire starts 1980-2000
Mod-High Occurance of Fire starts 1980-2000
High Occurance of Fire starts 1980-2000
Highways
N
Dupuyer
Conrad
Pendroy
Brady
Blackleaf
Bynum
Collins
New Rockport Colony
Choteau
Greenfield
Fairfield
Portage
Highwood
Sun River
Fort Shaw
Vaughn
Black Eagle
Augusta
Simms
Ulm
Sand Coulee
Tracy
Centerville
Stockett
Belt
Armington
Giffen
Eden
Raynesford
Milford Colony
Cascade
Hardy
Calvert
Monarch
Ovando
Craig
Wolf Creek
Lincoln
Helmville
Gieben
Neihart
Canyon Creek
Nelson
Marysville
Silver City
York
Drummond
Lakeside
Canyon Ferry
Austin
Fort Harrison
Gold Creek
Avon
Helena
East Helena
Garrison
Elliston
Unionville
Montana City
White Sulphur Springs
Rimini
Winston
Alhambra
Clancy
Springdale Colony
Deer Lodge
Corbin
Wickes
Townsend
Dempsey
Basin
Elkhorn
Ringling
Galen
Boulder
Sixteen
Warm Springs
Radersburg
Toston
West Valley
Anaconda
Opportunity
Lombard
Maudlow
Crackerville
Gregson Hot Springs
Wallerville
Clarkston
Ramsay
Butte
I15
I90
US12
US287
US89
US87
MT200
MT141
MT48
MT1
S274
S279
S294
MT69

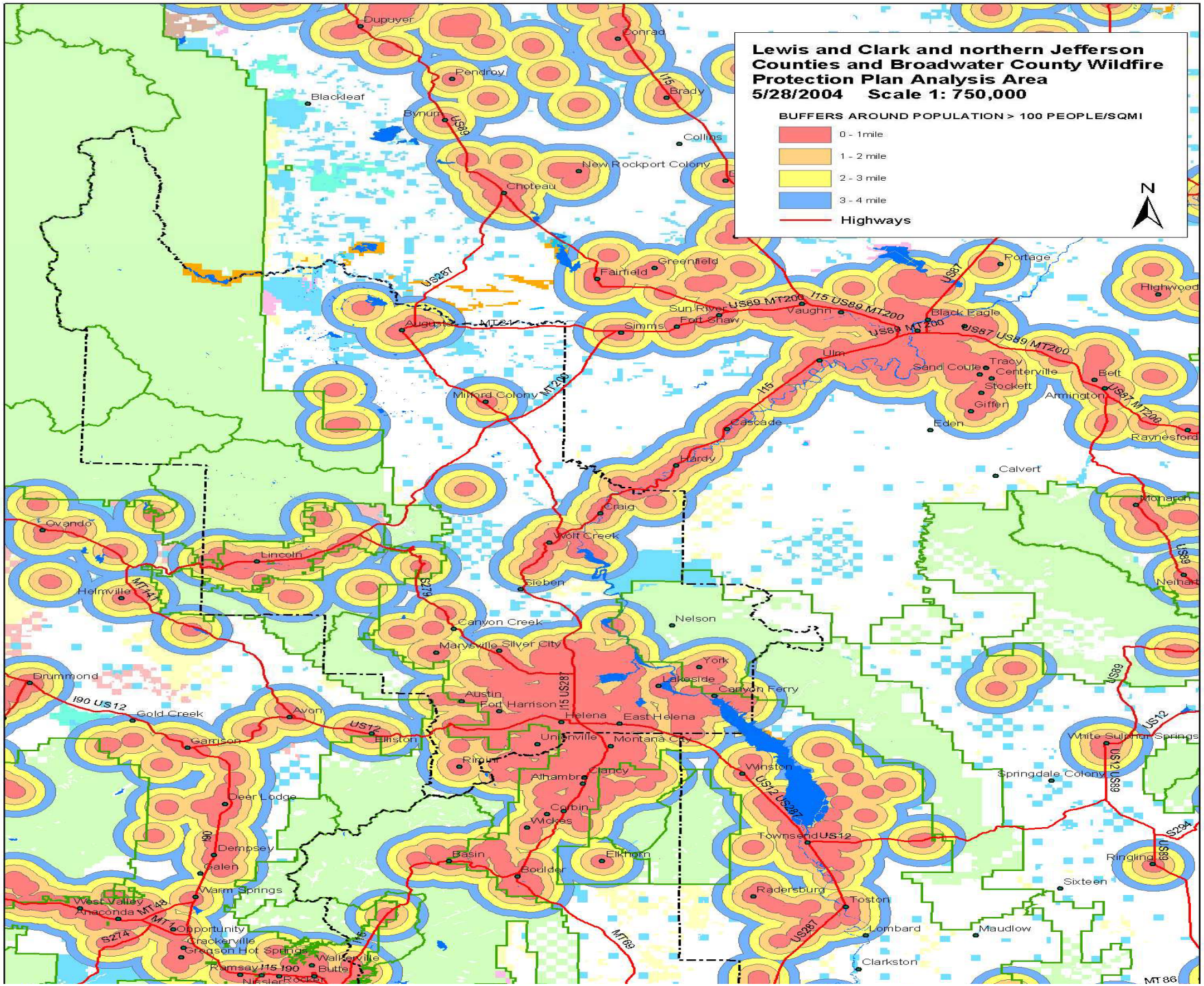
Lewis and Clark and northern Jefferson Counties and Broadwater County Wildfire Protection Plan Analysis Area
5/28/2004 Scale 1: 750,000
BUFFERS AROUND POPULATION > 100 PEOPLE/SQMI
0 - 1mile
1 - 2 mile
2 - 3 mile
3 - 4 mile
Highways
N
Dupuyer
Conrad
Pendroy
Brady
Blackleaf
Bynum
Collins
New Rockport Colony
Choteau
Greenfield
Fairfield
Portage
Highwood
Sun River
Fort Shaw
Vaughn
Black Eagle
Augusta
Simms
Ulm
Sand Coulee
Tracy
Centerville
Stockett
Giffen
Belt
Armington
Milford Colony
Cascade
Eden
Raynesford
Hardy
Calvert
Monarch
Craig
Wolf Creek
Ovando
Lincoln
Helmville
Sieben
Neihart
Nelson
Canyon Creek
Marysville
Silver City
York
Lakeside
Canyon Ferry
Drummond
Austin
Fort Harrison
Helena
East Helena
Gold Creek
Avon
Elliston
Garrison
Unionville
Montana City
White Sulphur Springs
Rimini
Winston
Springdale Colony
Alhambra
Clancy
Deer Lodge
Corbin
Wickes
Townsend
Dempsey
Basin
Elkhorn
Ringling
Galen
Boulder
Sixteen
Warm Springs
Radersburg
Toston
West Valley
Anaconda
Opportunity
Lombard
Maudlow
Crackerville
Gregson Hot Springs
Walkerville
Ramsay
Butte
Clarkston
Nissler
Rocker
I15
I90
US12
US89
US287
US87
MT200
MT21
MT141
MT48
MT69
MT86
S279
S274
S294

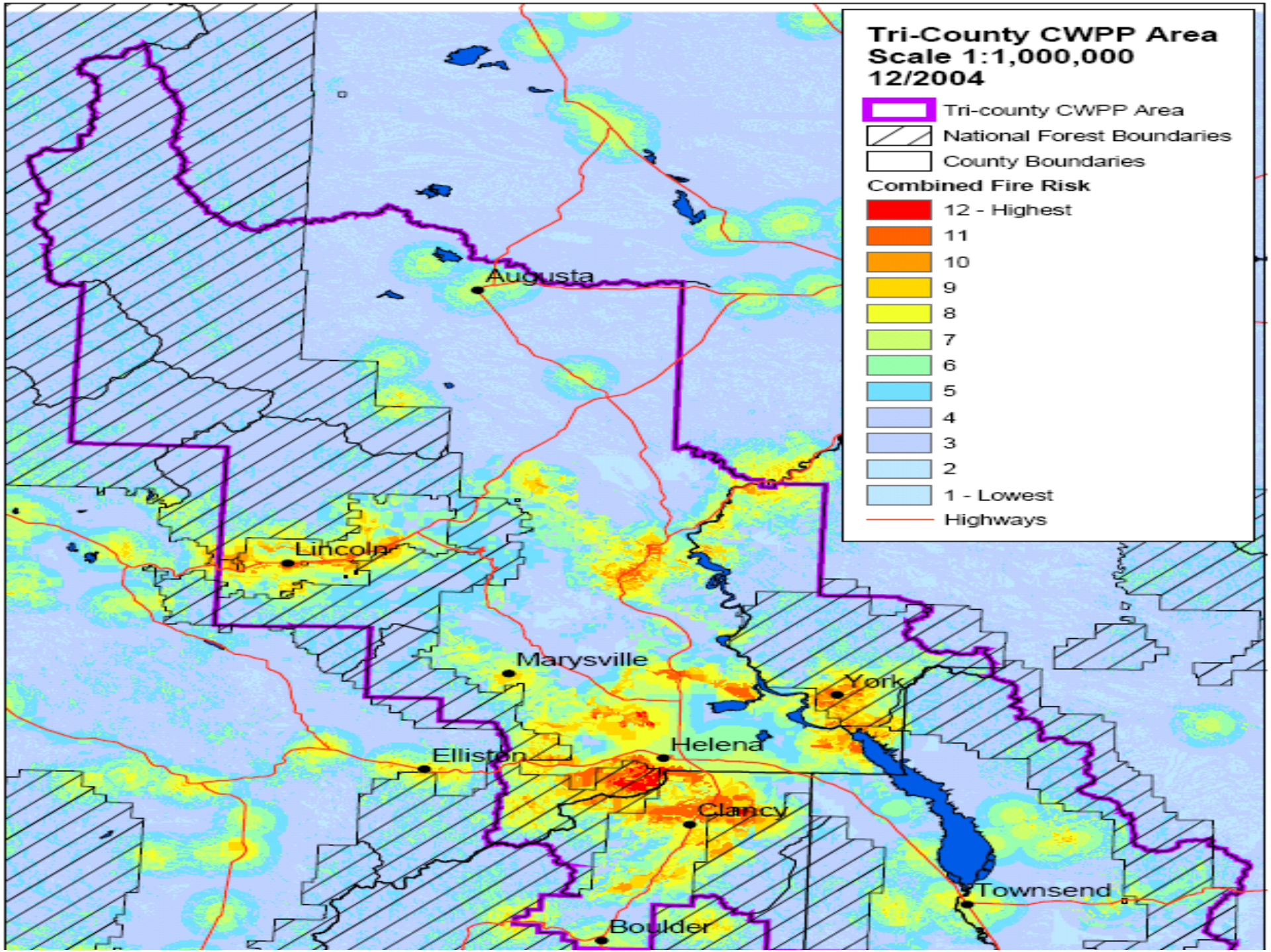
Tri-County CWPP Area
Scale 1:1,000,000
12/2004
Tri-county CWPP Area
National Forest Boundaries
County Boundaries
Combined Fire Risk
12 - Highest
11
10
9
8
7
6
5
4
3
2
1 - Lowest
Highways
Augusta
Lincoln
Marysville
York
Helena
Elliston
Clancy
Townsend
Boulder

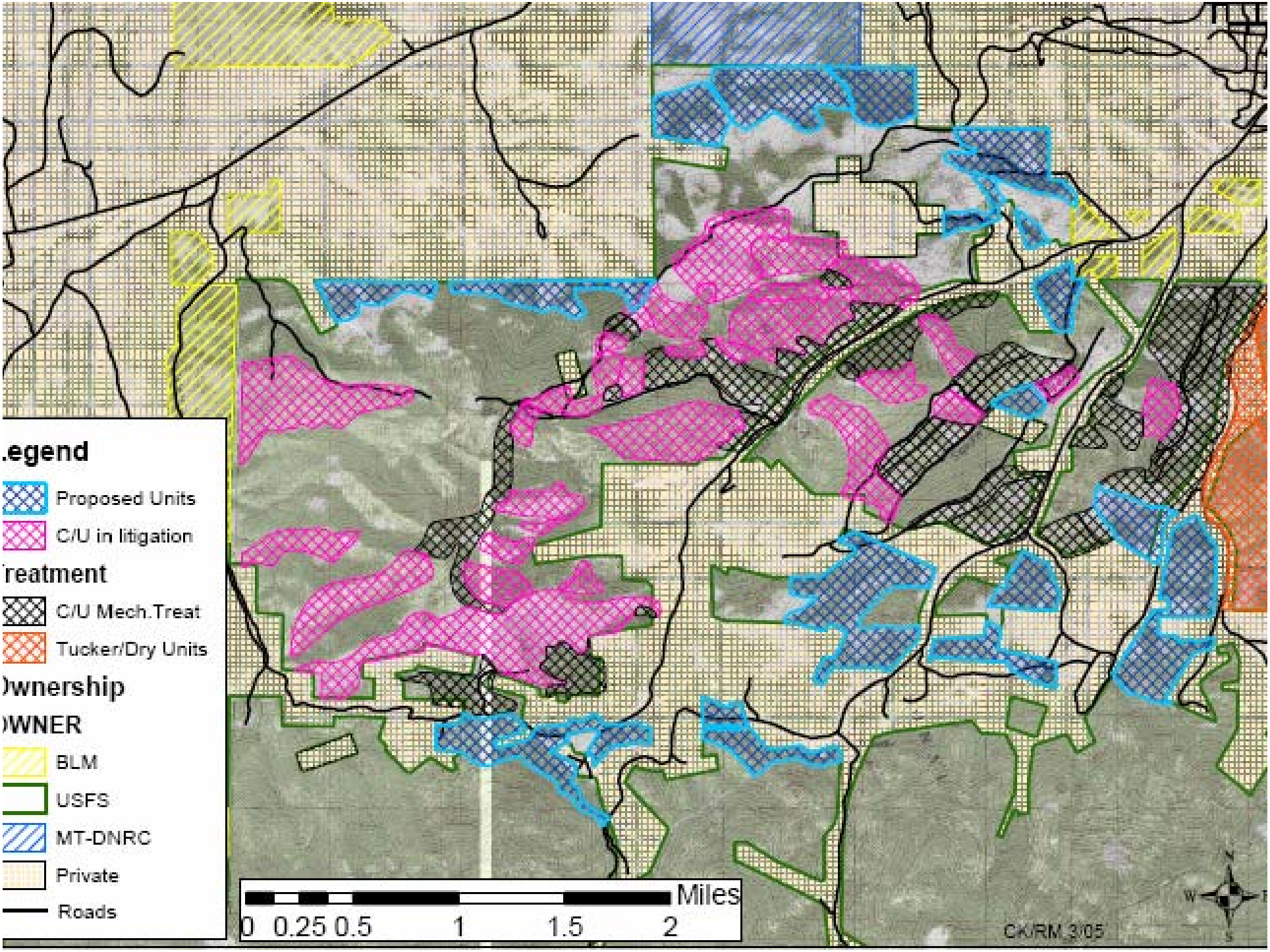
.egend
Proposed Units
C/U in litigation
reatment
C/U Mech.Treat
Tucker/Dry Units
)wnership
)WNER
BLM
USFS
MT-DNRC
Private
Roads
Miles
0 0.25 0.5 1 1.5 2
CK/RM 3/05

MAR 14 2003