FERGUS COUNTY

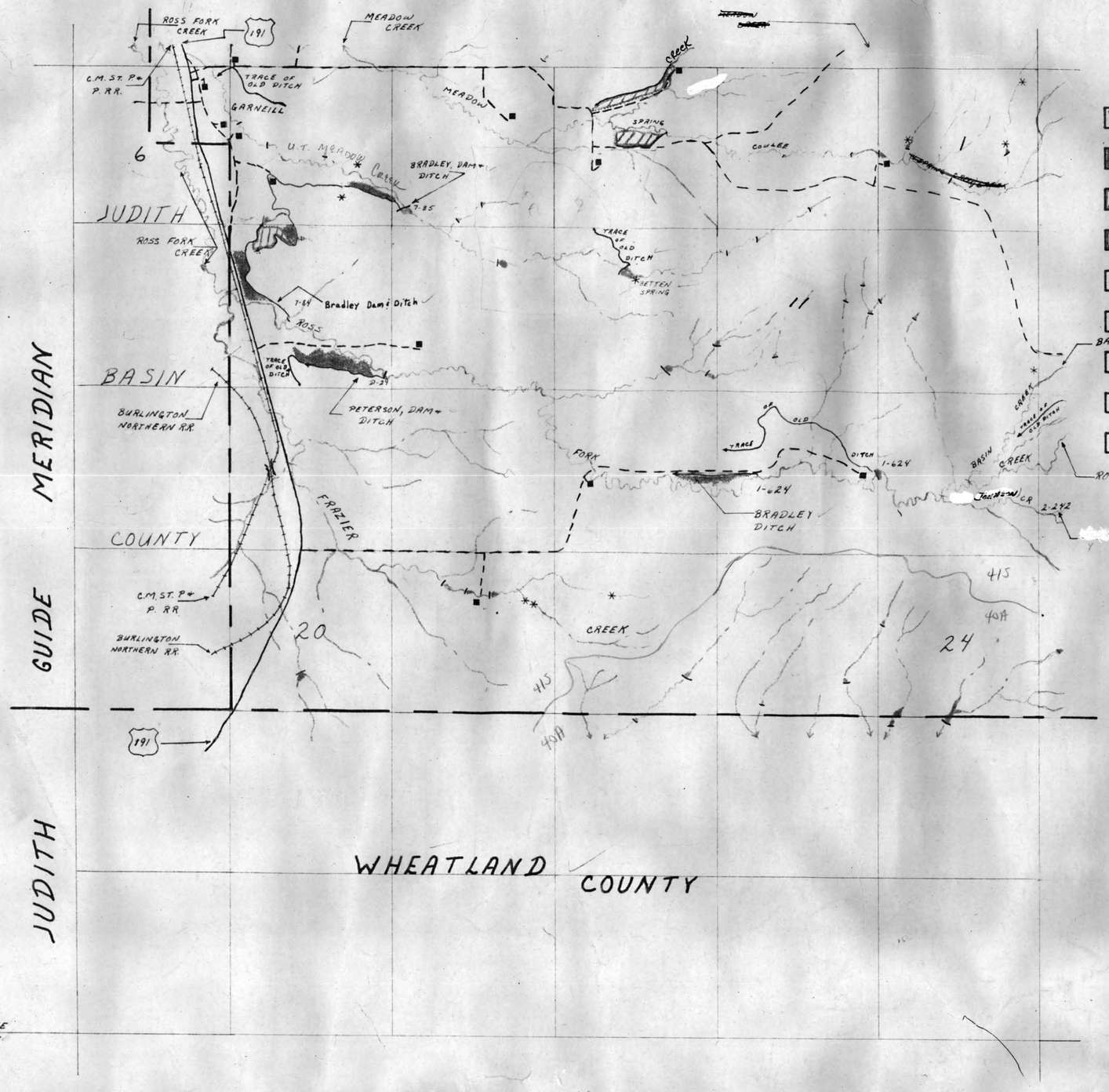

LEGEND

- DRAINAGE
- PRIVATE REGULAR IRR.
- REGULAR POTENTIAL IRR.
- FLOOD POTENTIAL IRR.

INDEX

Sections	Photo Numbers
1, 2, 11 & 12	2CC-272
3, 4, 9 & 10	2CC-270
5, 6 & 8	2CC-268
13, 14, 23 & 24	1CC-6
15, 16, 21 & 22	1CC-4
17 & 20	1CC-2

T14N - R15E
T-10N - R15E

Twp 11 NORTH
Rge 16 EAST
PLAT NUMBER 13
Field Work PAT R

FERGUS COUNTY

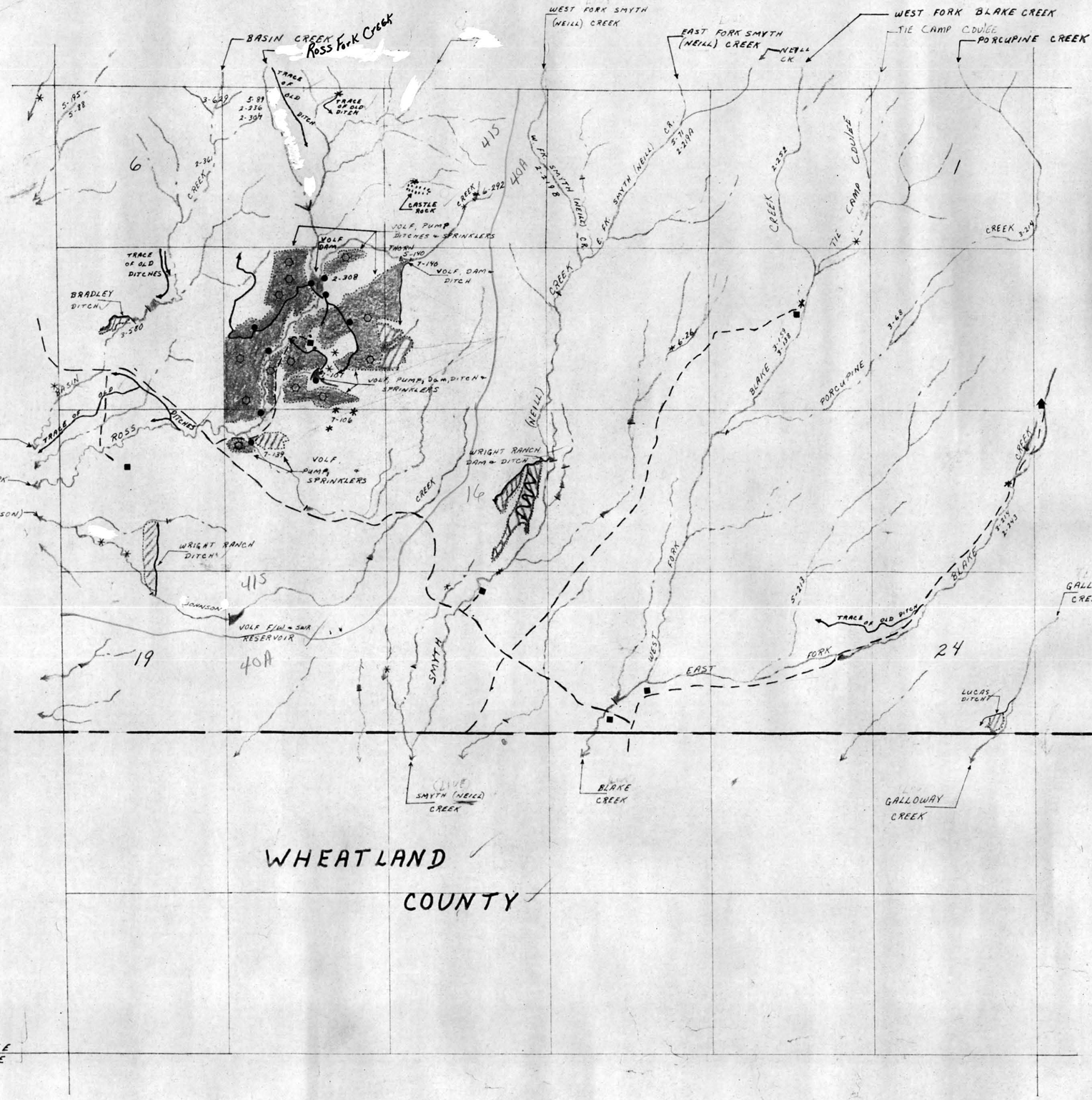

T-11N R-16E
T-10N R-16E

LEGEND

- DRAINAGE
- PRIVATE REGULAR IRRIGATION
- REGULAR POTENTIAL IRR.
- FLOOD POTENTIAL IRR.

INDEX

Sections	Photo Numbers
1, 2, 11 & 12	2CC-278
3, 4, 9 & 10	2CC-276
5, 6, 7 & 8	2CC-274
13, 14, 23 & 24	1CC-12
15, 16, 21 & 22	1CC-10
17, 18, 19 & 20	1CC-8

Twp. 11 NORTH
Rge. 17 EAST
PLAT NUMBER 134
Field Work D. SMITH
Projected T.N REYNOLDS Date 6-14-1971
Checked _____ Date _____

FERGUS COUNTY

D Smith 12-10-69

W. FK. TIMBER CREEK

E. FK. TIMBER CREEK

Windy Pt

BIG SNOWY MOUNTAINS

W. FK. TIMBER CREEK

E. FK. TIMBER CREEK

E. FK. BLAKE CREEK

CREEK

CREEK

CREEK

CREEK

CREEK

FK. BLAKE CREEK

WEBER

COULEE

W. FK.

LITTLE CARELESS CREEK

EAST FORK LITTLE CARELESS CREEK

TEPEE COULEE

TEPEE COULEE

GALLOWAY

TIMBER

CARELESS CREEK

CARELESS

19

24

LLOWAY CREEK

TIMBER CREEK

WHEATLAND COUNTY

LITTLE CARELESS CREEK

CARELESS CREEK

GOLDEN VALLEY COUNTY

T-11N R-17E
T-10N R-17E

LEGEND

DRAINAGE

INDEX

Sections	Photo Numbers
1-2-3-4-5-6-7-8	UNSURVEYED
9-10-11-12	UNSURVEYED
13-24	1CC-19
14-23	1CC-18
15-22	1CC-17
16-21	1CC-16
17-18-19-20	1CC-14

Twp. 11 NORTH

Rge. 18 EAST

PLAT NUMBER 135

Field Work DAVE & DOUG

Projected ~~EJ REINBOLDS~~ JIM REHBEIN Date 9-9-1971 ~~6/10/1972~~

Checked _____ Date _____

Done

FERGUS COUNTY

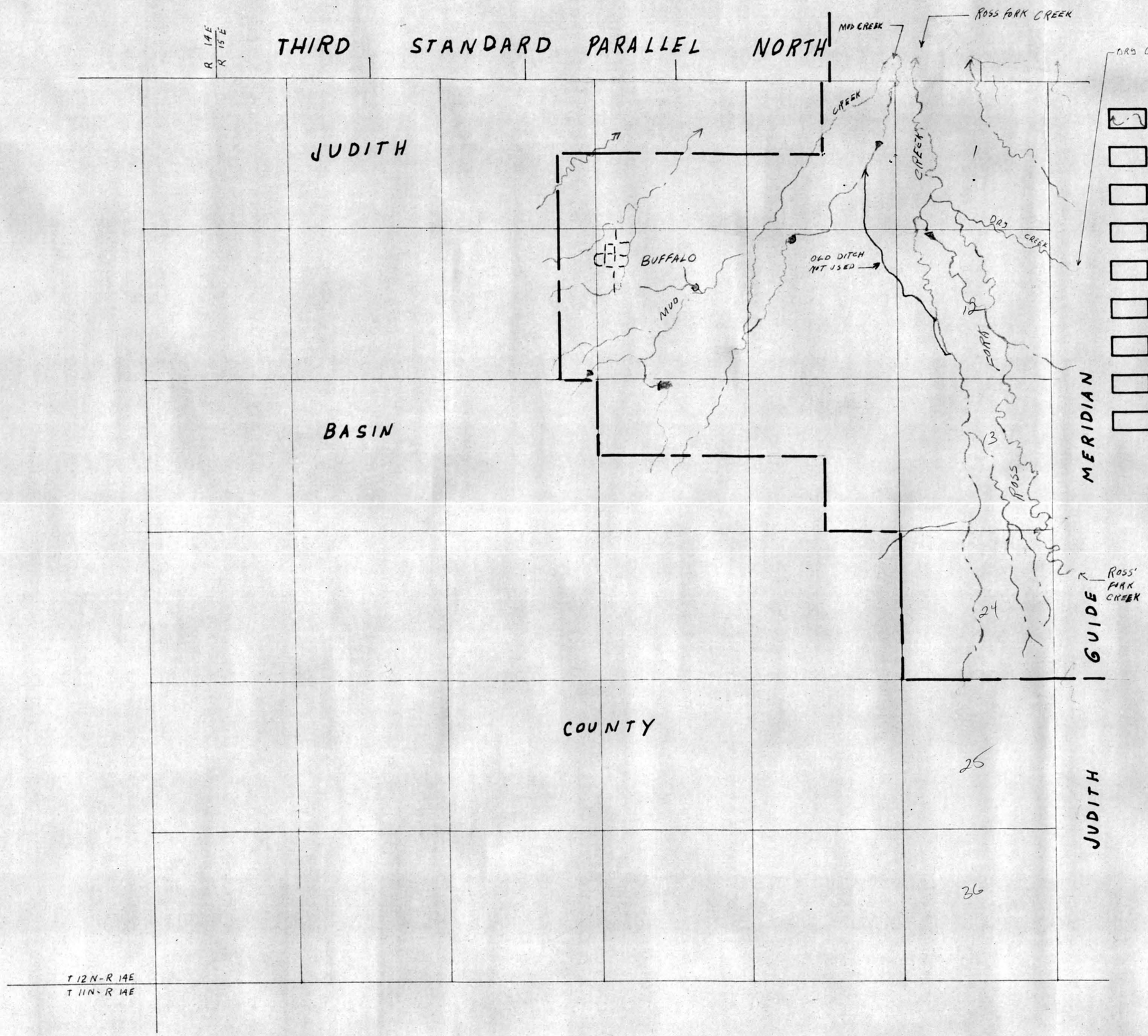

LEGEND

DRAINAGE

INDEX

Sections	Photo Numbers
1-2-11-12	2CC-127
3-4-9-10	2CC-125
13-14-24	1CC-77
15	1CC-79

Twp. 12 N

Rge. 15 E

PLAT NUMBER 123

Field Work JIM REHBEIN

Projected JIM REHBEIN Date 9-10-71

Checked _____ Date _____

Done

FERGUS COUNTY

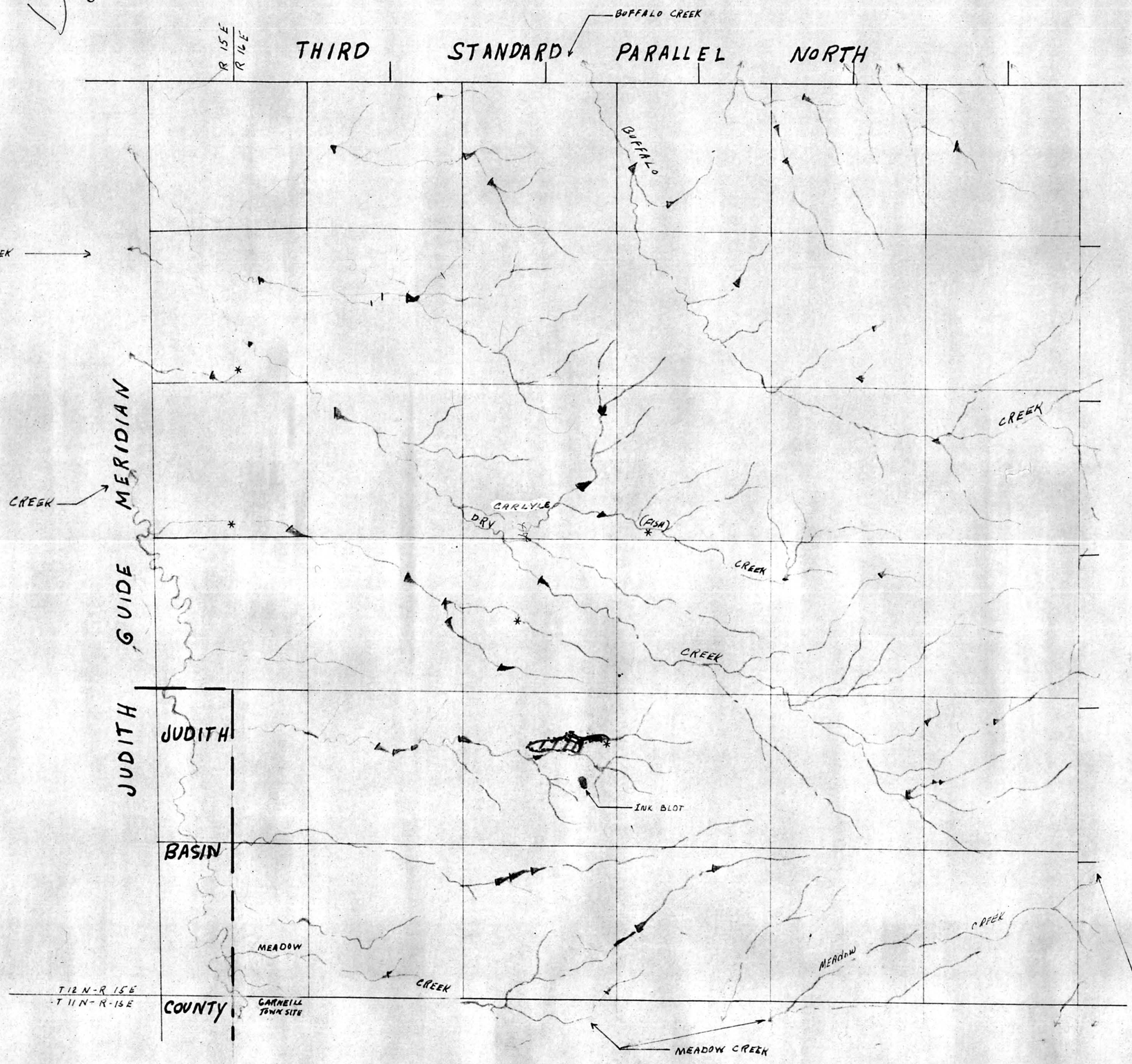

LEGEND

- ▨ POTENTIAL FLOOD IRRIGATION
- ☐ _____
- ☐ _____
- ☐ _____
- ☐ _____
- ☐ _____
- ☐ _____
- ☐ _____
- ☐ _____

INDEX

Sections	Photo Numbers
1-2-11-12	2CC-133
3-4-9-10	2CC-131
5-6-7-8	2CC-129
13-24	1CC-70
14-23	1CC-71
15-16-21-22	1CC-73
17-18-19-20	1CC-75
25-36	1CC-54
26-35	1CC-63
27-34	1CC-52
28-33	1CC-51
29-30-31-32	1CC-50

Twp. 12 N

Rge. 16 E

PLAT NUMBER 124

Field Work PAT RUSSELL

Projected JIM REHBEIN Date 9-13-1971

Checked _____ Date _____

Done

FERGUS COUNTY

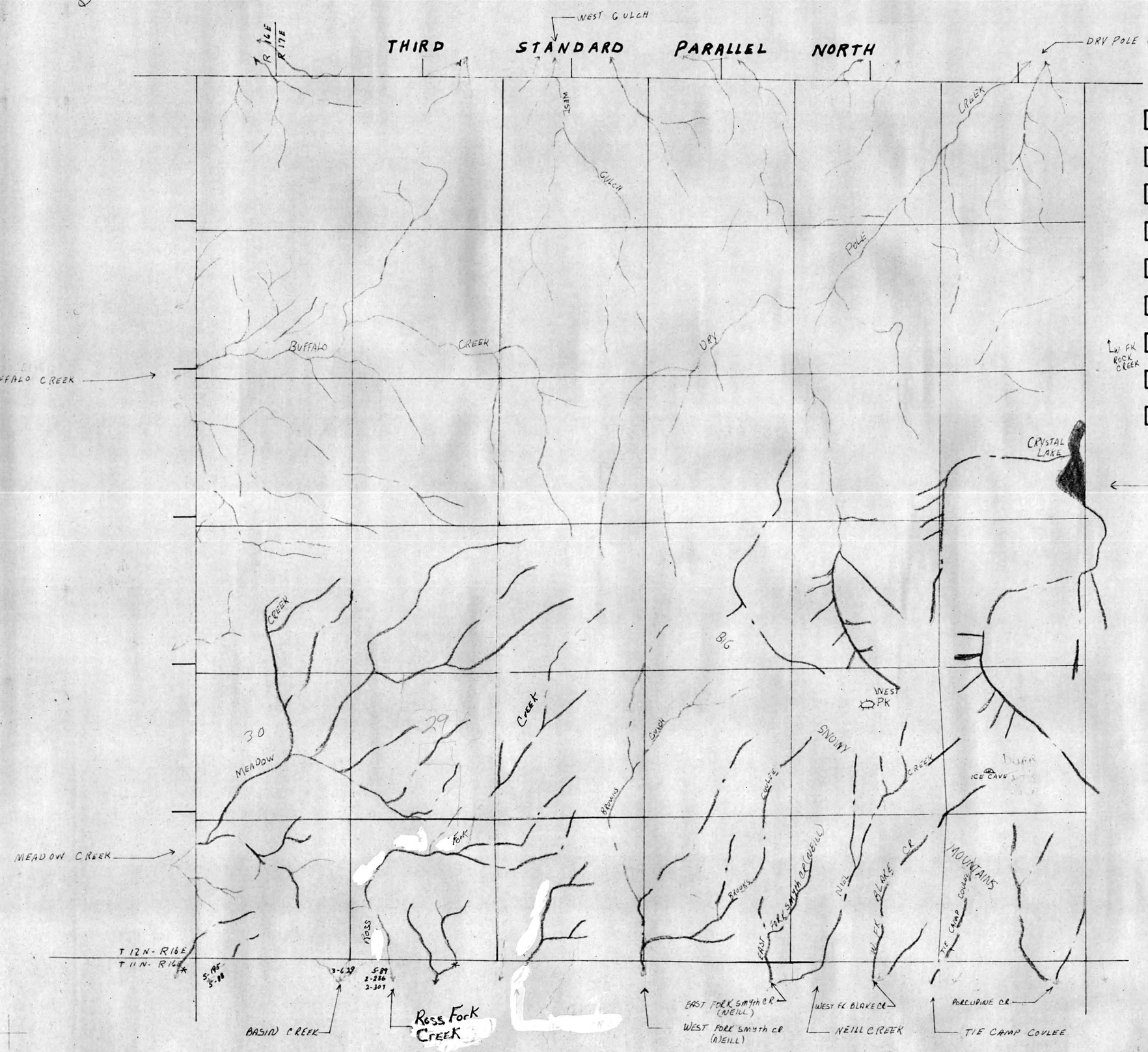

NOT Surveyed

LEGEND

INDEX

Sections	Photo Numbers
5 & 8	2CC-136
6 & 7	2CC-135
17-18-19 & 20	1CC-68
29-30-31 & 32	1CC-55
27-28-33 & 34	1CC-57
26 & 35	1CC-59
25 & 36	1CC-60

Twp. 12 N

Rge. 17 E

PLAT NUMBER 125

Field Work D. SMITH

Projected J. REHBEIN Date 9-8-71

Checked _____ Date _____

Done

FERGUS COUNTY

ROCK CREEK

R 17 E
R 18 E

E. FK GREEN POLE CANYON

HAY CANYON

COTTONWOOD CREEK

THIRD STANDARD PARALLEL NORTH

Black Rock Creek

East Fork Green Pole Canyon

Hay Canyon

E. Fk Cottonwood Creek

Little Cave Pk

Ridge

W. Fk Rock Ck

Cottonwood Creek

East Fork

Jump Off Pk

Mount Harlow

Rock Creek

CRYSTAL LAKE

Crystal

Crystal Cascades

BIG SNOWY MOUNTAINS

W. Fk Timber Creek

E. Fk Timber Creek

Knife Blade Ridge

T 12 N R 17 E
T 11 N R 17 E

W. FK. TIMBER CR.

E. FK. TIMBER CR.

EAST FORK COTTONWOOD CREEK

GOLDEN VALLEY COUNTY

LEGEND

INDEX

Sections	Photo Numbers
UNSURVEYED PHOTOS HAVE NOT BEEN SECTIONIZED	

Twp. 12 N

Rge. 18 E

PLAT NUMBER 126

Field Work CARV WISEMAN

Projected JIM REHBEIN Date 9-9-1971

Checked _____ Date _____

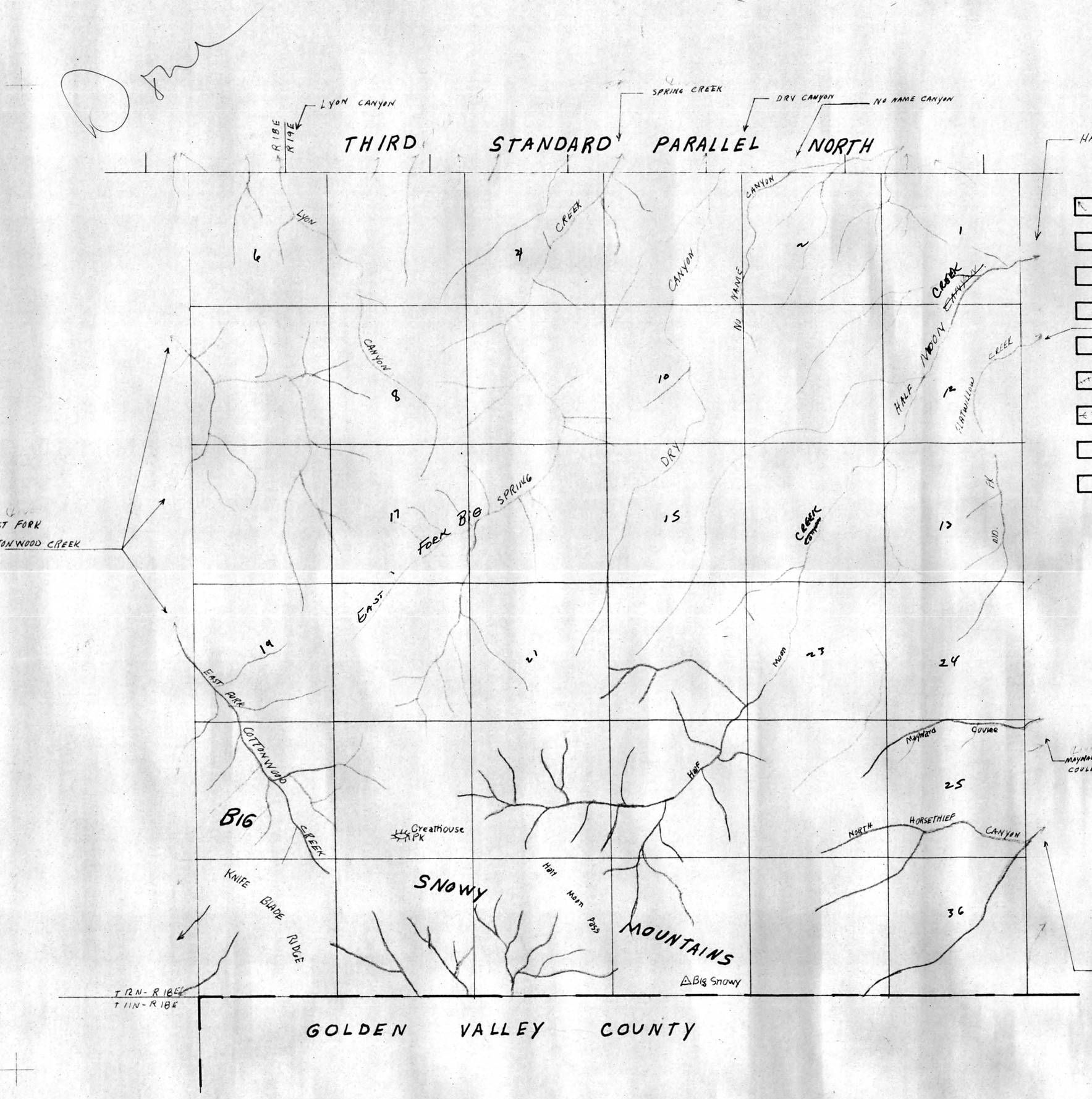

LEGEND

- DRAINAGE
- NO. FK FLAT WILLOW CREEK
- RAIL ROAD TRACKS
- CHICKEN TRACKS

INDEX

Sections	Photo Numbers
UNSERVEYED	
PHOTOS ARE	
NOT	
SECTIONIZED	

Twp. 12 N

Rge. 19 E

PLAT NUMBER 127

Field Work PAT RUSSELL 10-29-1969

Projected JIM REHBEIN Date 10-9-1971

Checked _____ Date _____

FERGUS COUNTY

R 19E
R 20E

THIRD STANDARD PARALLEL NORTH

NO. FK. FLAT WILLOW CREEK

HALF MOON CREEK

FK. FLAT WILLOW CR.

MAYNARD COULEE

N. HORSETHIEF CANYON

SO. FK. FLAT WILLOW CREEK

MERIDIAN

CREEK GUIDE

VALLEY

T 12N R 19E
T 11N - R 19E

GOLDEN VALLEY COUNTY

HORSE THIEF CANYON

LEGEND

DRAINAGE

INDEX

Sections	Photo Numbers
1-2-11 & 12	9CC-154
2-3-9 & 10	9CC-156
5-6	10N-178
7-8	10N-179
13-24	1CC-134
14-23	1CC-133
15-16	16N-21
21-22	16N-20
17-18	10N-180
19-20	10N-181
25-36	1CC-127
26-35	1CC-128
27-28-33-34	16N-19
19-29-30-31&32	UNSURVEYED

Twp. 12 N

Rge. 20 E

PLAT NUMBER 128

Field Work A. PRESTON

Projected JIM REHBEIN Date 9-9-1971

Checked _____ Date _____

FERGUS COUNTY

R 20E
R 21E

THIRD STANDARD PARALLEL NORTH

8

9

FLAT WILLOW CREEK

SOUTH FORK

WILLOW CREEK

SOUTH FORK FLAT WILLOW CREEK

MERIDIAN

VALLEY CREEK GUIDE

WILLOW CREEK

JOHNSON DITCH

MOUNTAINS

NO. FK. WILLOW CREEK

SO. FK. WILLOW CREEK

COULEE

WILLOW CREEK

NO. FK. SNOWY FIVEMILE

LITTLE POLE CREEK

T 12N-R 20E
T 11N-R 20E

GOLDEN VALLEY COUNTY

N. FK POLE CREEK

MUSSELSHELL COUNTY

LEGEND

- ▨ POTENTIAL REGULAR IRR.
- ☐ _____
- ☐ _____
- ☐ _____
- ☐ _____
- ☐ _____
- ☐ _____ SOUTH FORK FLAT WILLOW CREEK
- ☐ _____
- ☐ _____
- ☐ _____

INDEX

Sections	Photo Numbers
1 - 12	9cc - 137
2 - 11	9cc - 138
3 - 10	9cc - 149
4 - 9	9cc - 150
5-6-7 - 8	9cc - 152
13-14-23&24	1cc - 140
15-16-21&22	1cc - 138
17-18-19&20	1cc - 136
25-26-35-36	1cc - 121
27-28-33-34	1cc - 123
29-30-31-32	1cc - 125

Twp. 12 N

Rge. 21 E

PLAT NUMBER 129

Field Work NORM RINEHART

Projected JIM REHBEIN Date 9-9-1971

Checked _____ Date _____

FERGUS COUNTY

THIRD STANDARD PARALLEL NORTH

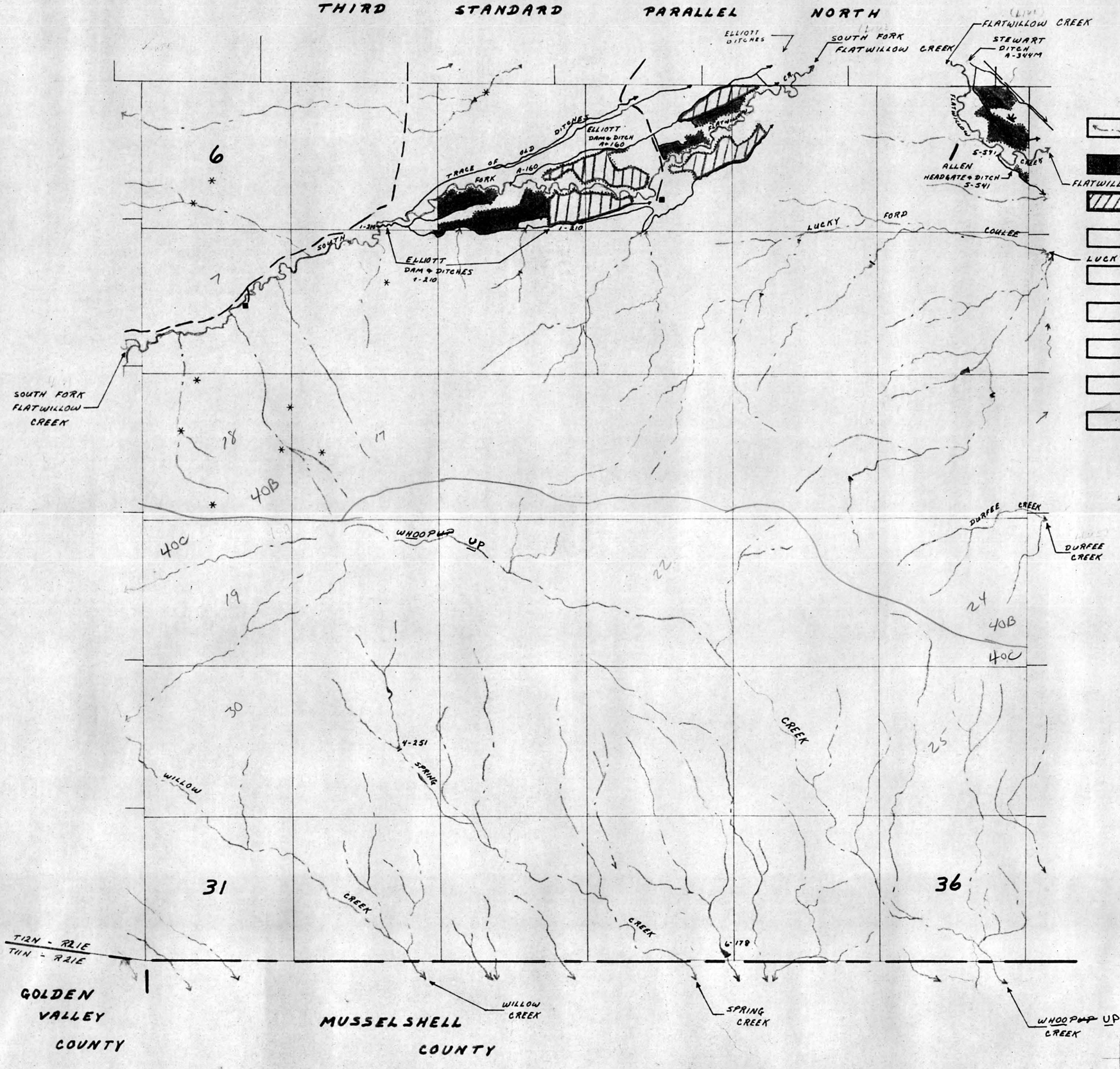

LEGEND

- DRAINAGE
- PRIVATE REGULAR IRR.
- REGULAR POTENTIAL IRR.
- LUCKY FORD COULEE

INDEX

Sections	Photo Numbers
1, 2, 11 & 12	9CC-131
3, 4, 9 & 10	9CC-133
5, 6, 7 & 8	9CC-135
13 & 24	1CC-147
14 & 23	1CC-146
15, 16, 21 & 22	1CC-144
17, 18, 19 & 20	1CC-142
25, 26, 35 & 36	1CC-114
27, 28, 33 & 34	1CC-116
29, 30, 31 & 32	1CC-118

Twp. 12 NORTH

Rge. 22 EAST

PLAT NUMBER 130

Field Work BJARNE WALLA

Projected T.J. REYNOLDS Date 6-24-1971

Checked _____ Date _____

FERGUS COUNTY

THIRD STANDARD PARALLEL NORTH

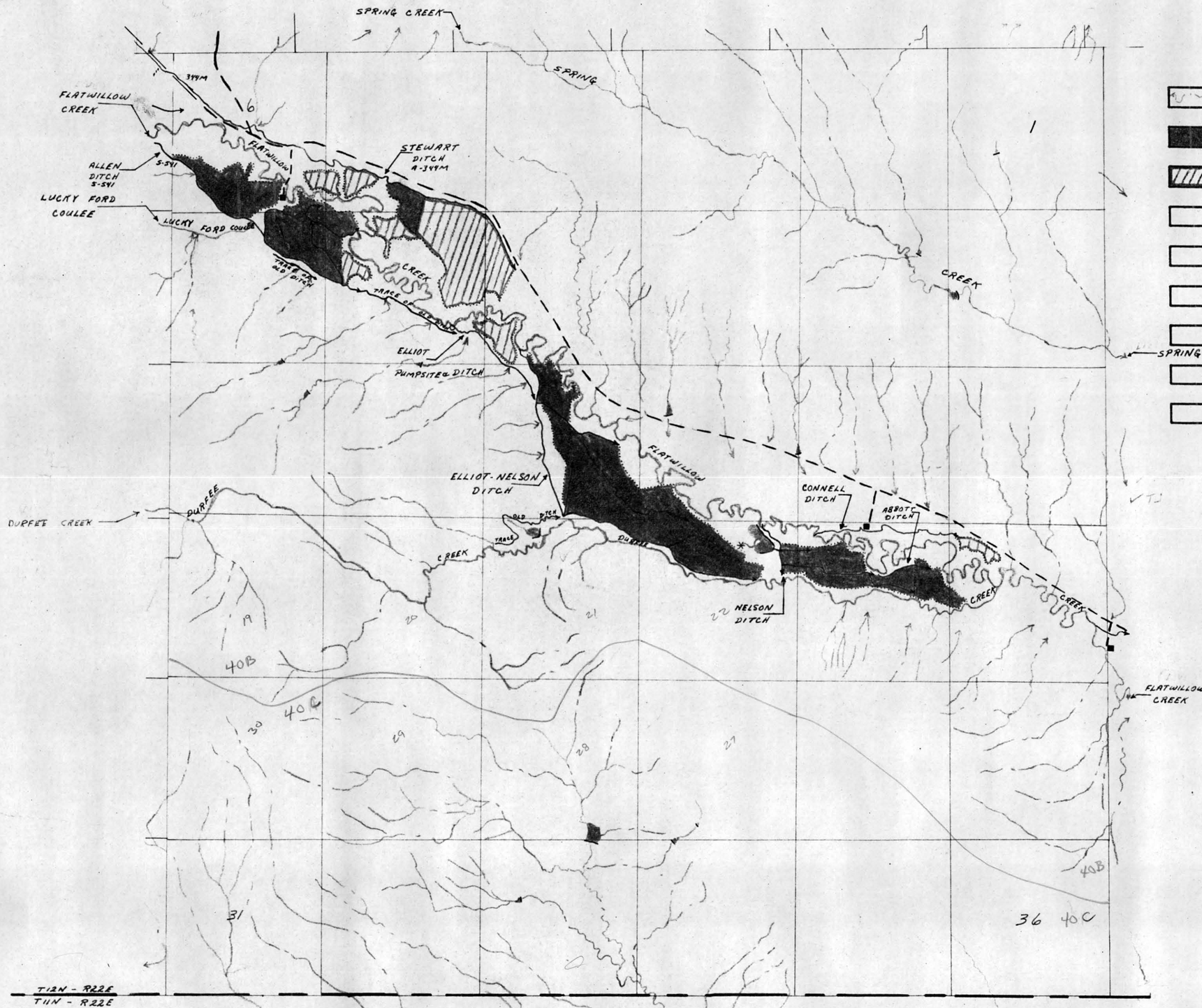

LEGEND

- DRAINAGE
- PRIVATE REGULAR IRR.
- REGULAR POTENTIAL IRR.

INDEX

Sections	Photo Numbers
1 & 12	ICC-233
2 & 11	ICC-234
3 & 10	ICC-235
4 & 9	ICC-236
5, 6, 7 & 8	ICC-237
13, 14, 23 & 24	ICC-152
15 & 22	ICC-151
16, 17, 20 & 21	ICC-150
18 & 19	ICC-148
25, 26, 35 & 36	ICC-108
27, 28, 33 & 34	ICC-110
29, 30, 31 & 32	ICC-112

Twp. 12 NORTH

Rge. 23 EAST

PLAT NUMBER 131

Field Work ED, DAVE & BJARNE

Projected T.J. REYNOLDS Date 6-18-1971

Checked _____ Date _____

FERGUS COUNTY

THIRD STANDARD PARALLEL NORTH

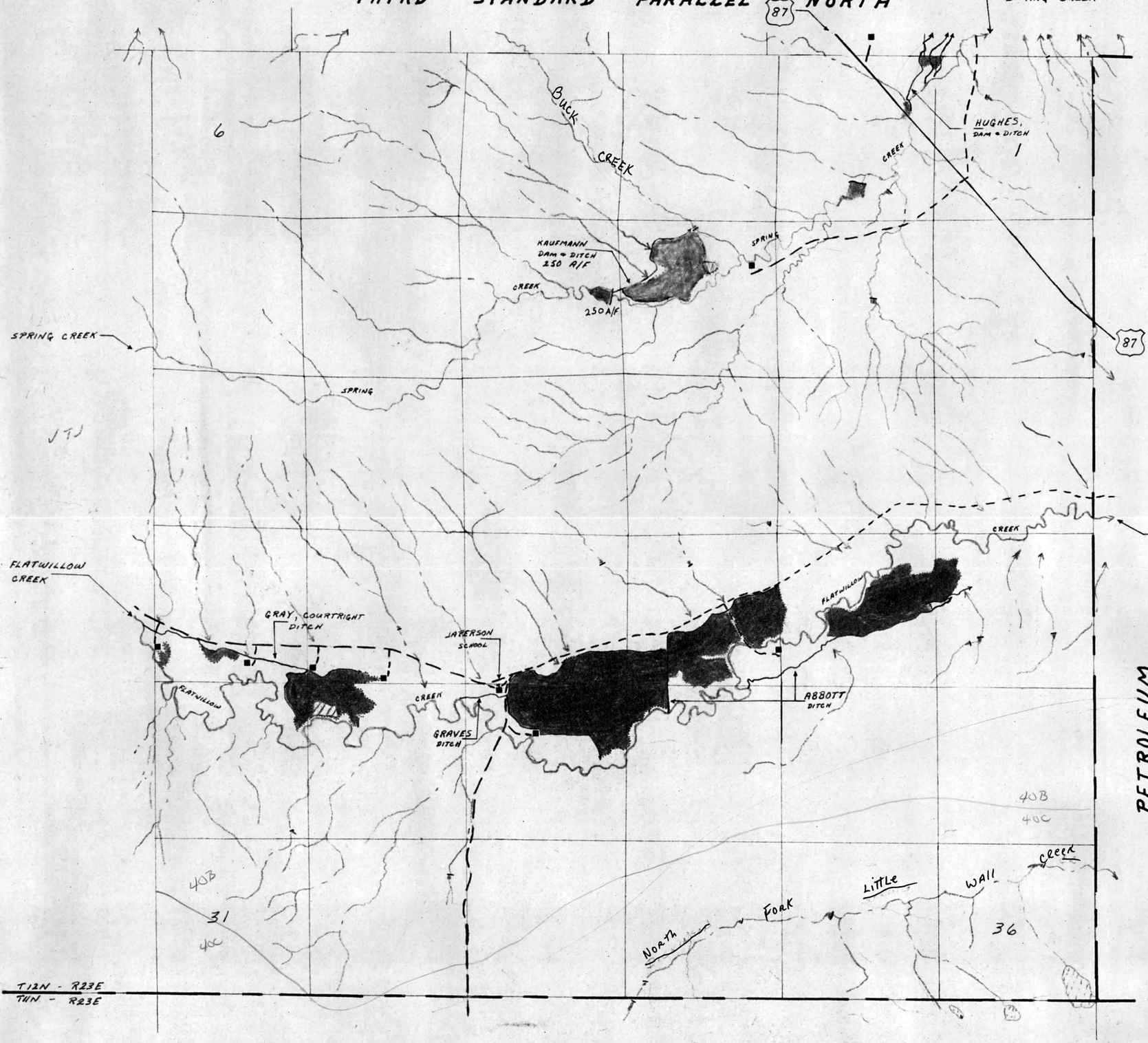

LEGEND

- DRAINAGE
- PRIVATE REGULAR IRR.
- PRIVATE FLOOD IRR
- FLOOD POTENTIAL IRR
- REGULAR POTENTIAL IRR

INDEX

Sections	Photo Numbers
1, 2, 11 & 12	ICC-228
3, 4, 9 & 10	ICC-230
6, 5, 7 & 8	ICC-232
13, 14, 23 & 24	ICC-158
15, 16, 21 & 22	ICC-156
17, 18, 19 & 20	ICC-154
25, 26, 35 & 36	ICC-102
27, 28, 33 & 34	ICC-104
29, 30, 31 & 32	ICC-106

Twp. 12 NORTH

Rge. 24 EAST

PLAT NUMBER 132

Field Work DAVE, DOUG, ED & PAT

Projected T.J. REYNOLDS Date 6-16-71

Checked WFF Date June 23, 1971

Petroleum COUNTY

LEGEND

- Private Regular Irrigation
- Private Flood Irrigation

INDEX

Sections	Photo Numbers
1, 2, 11 & 12	2JJ-53
3, 4, 9 & 10	2JJ-55
5, 6, 7 & 8	2JJ-57
13, 14, 23 & 24	1JJ-225
15, 16, 21 & 22	1JJ-223
17, 18, 19 & 20	1JJ-221
25, 26, 35 & 36	2JJ-12
27, 28, 33 & 34	2JJ-14
29, 30, 31 & 32	2JJ-16

Twp. 12 North

Rge. 25 East

PLAT NUMBER 49

Field Work W.F. Fisher 4/15/71

Projected J. Thompson Date 4/18/73

Checked _____ Date _____

Petroleum COUNTY

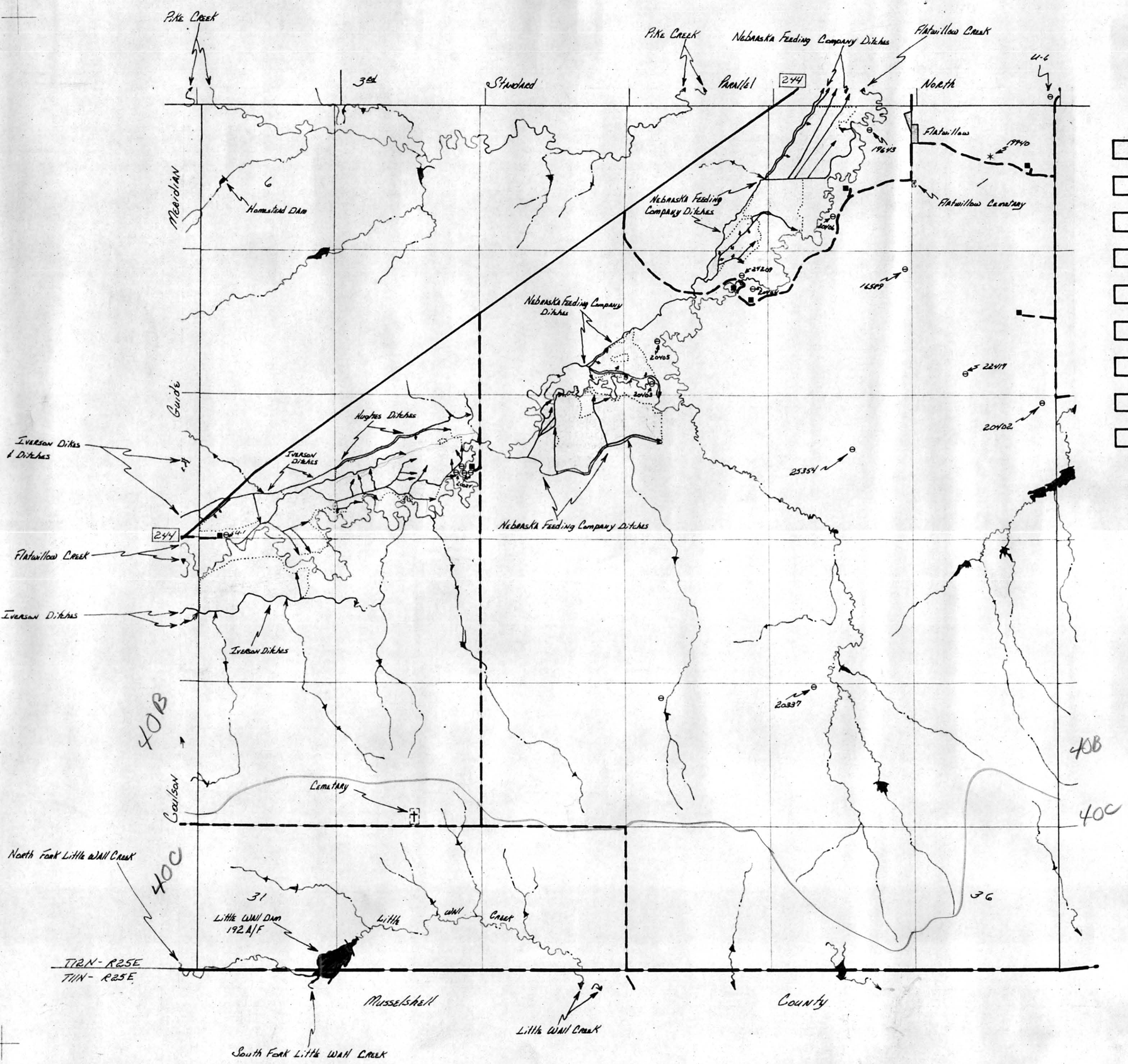

LEGEND

- ☐ Private Regular Irrigation
- ☐
- ☐
- ☐
- ☐
- ☐
- ☐
- ☐
- ☐
- ☐

INDEX

Sections	Photo Numbers
1, 2, 11 & 12	2NN-47
3, 4, 9 & 10	2NN-49
5, 6, 7 & 8	2NN-51
13, 14, 23 & 24	1NN-231
15, 16, 21 & 22	1NN-229
17, 18, 19 & 20	1NN-227
25 & 36	2NN-5
26 & 35	2NN-6
27, 28, 33 & 34	2NN-8
29, 30, 31 & 32	2NN-10

Twp. 12 North

Rge. 26 East

PLAT NUMBER 50

Field Work W.F. Fisher 4/12/71

Projected J. Rasmussen Date 1/16/73

Checked _____ Date _____

PETROLEUM COUNTY

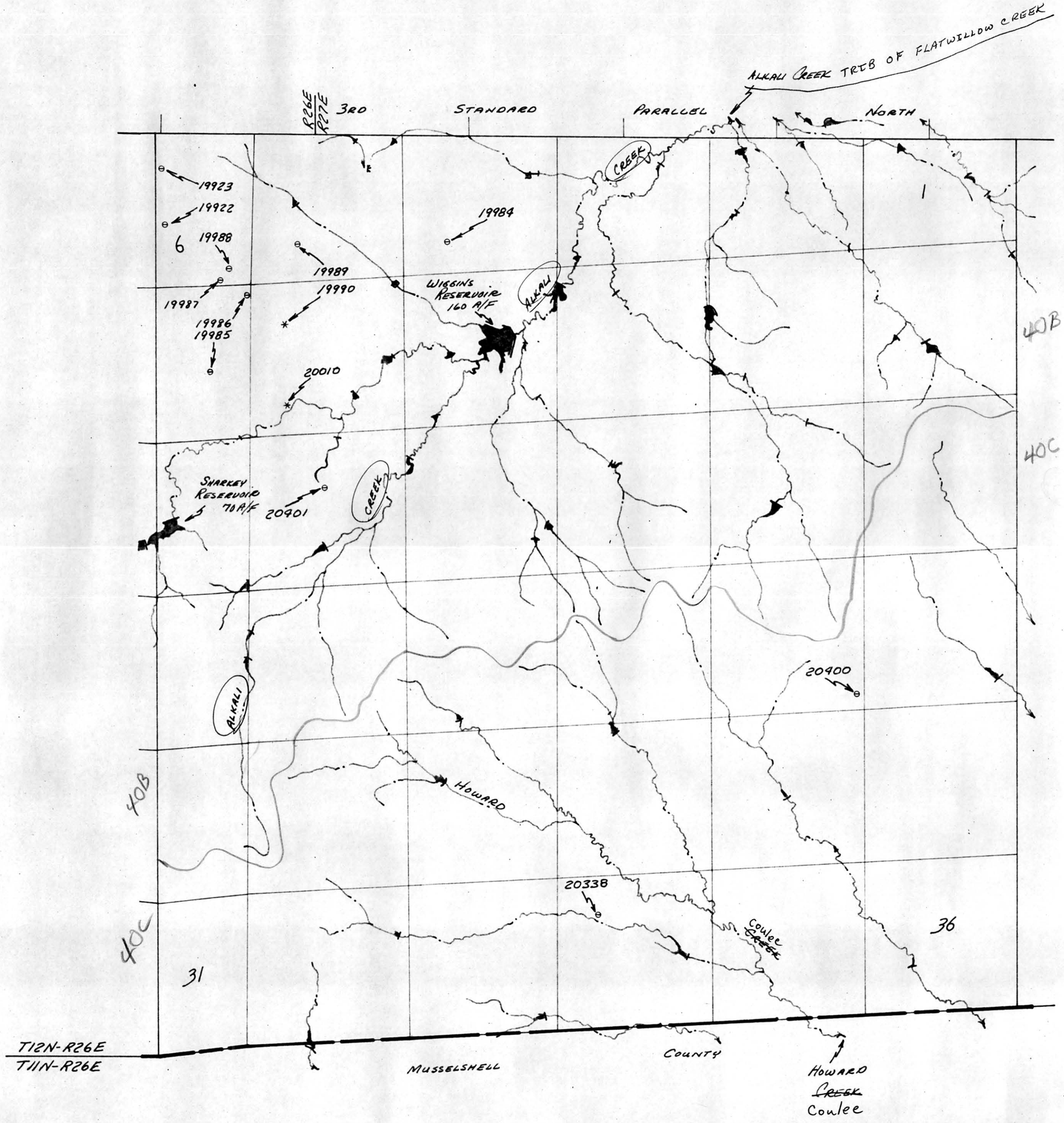

LEGEND

DRAINAGE

INDEX

Sections	Photo Numbers
1, 12	2JJ-41
2, 11	2JJ-42
3, 4, 9, 10	2JJ-43
5, 6, 7, 8	2JJ-45
13, 14, 23, 24	1JJ-237
15, 16, 21, 22	1JJ-235
17, 18, 19, 20	1JJ-233
25, 26, 35, 36	1N-19
27, 28, 33, 34	2JJ-2
29, 30, 31, 32	2JJ-3

Twp. 12 NORTH

Rge. 27 EAST

PLAT NUMBER 51

Field Work T.J. REYNOLDS 4-2-71

Projected RJ Cottingham Date 2-5-73

Checked J. Brenneyer Date 2/23/73

40C

PETROLEUM COUNTY

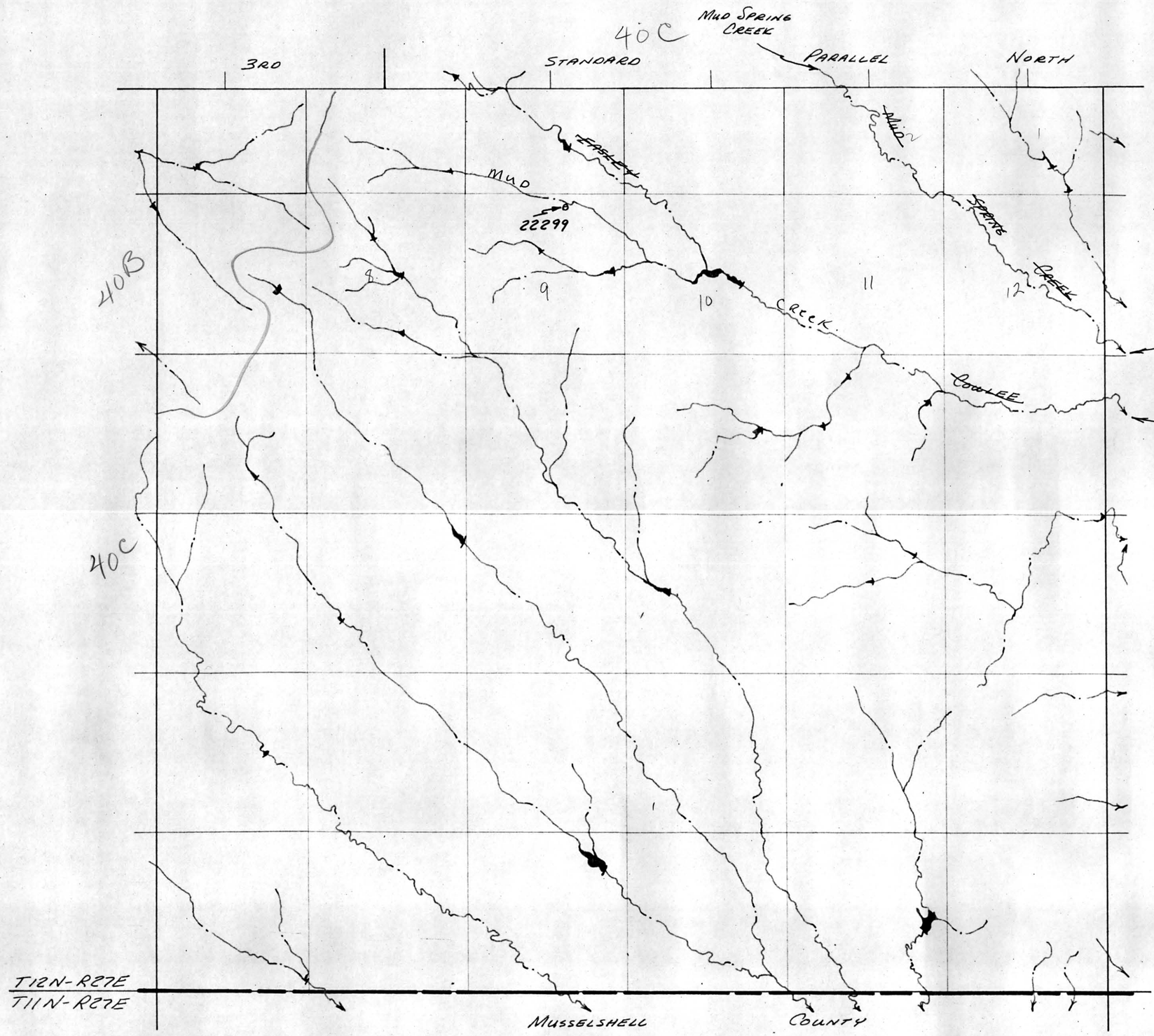

LEGEND

N.F. DRAINAGE

MUD SPRING CREEK

Mud Creek

EASLEY COULEE

INDEX

Sections	Photo Numbers
1,2,11,12	2N - 67
3,4,9,10	2JJ - 38
5,6,7,8	2JJ - 40
13,14,23,24	2N - 18
15,16,21,22	2N - 20
17,18,19,20	2N - 22
25,36	1N - 25
26,35	1N - 24
27,28,33,34	1N - 23
29,30,31,32	1N - 21

Twp. 12 NORTH

Rge. 28 EAST

PLAT NUMBER 52

Field Work T.J. REYNOLDS 4-2-71

Projected R.J. CUNNINGHAM Date 2-6-73

Checked J. Obermuller Date 2/23/73

PETROLEUM COUNTY

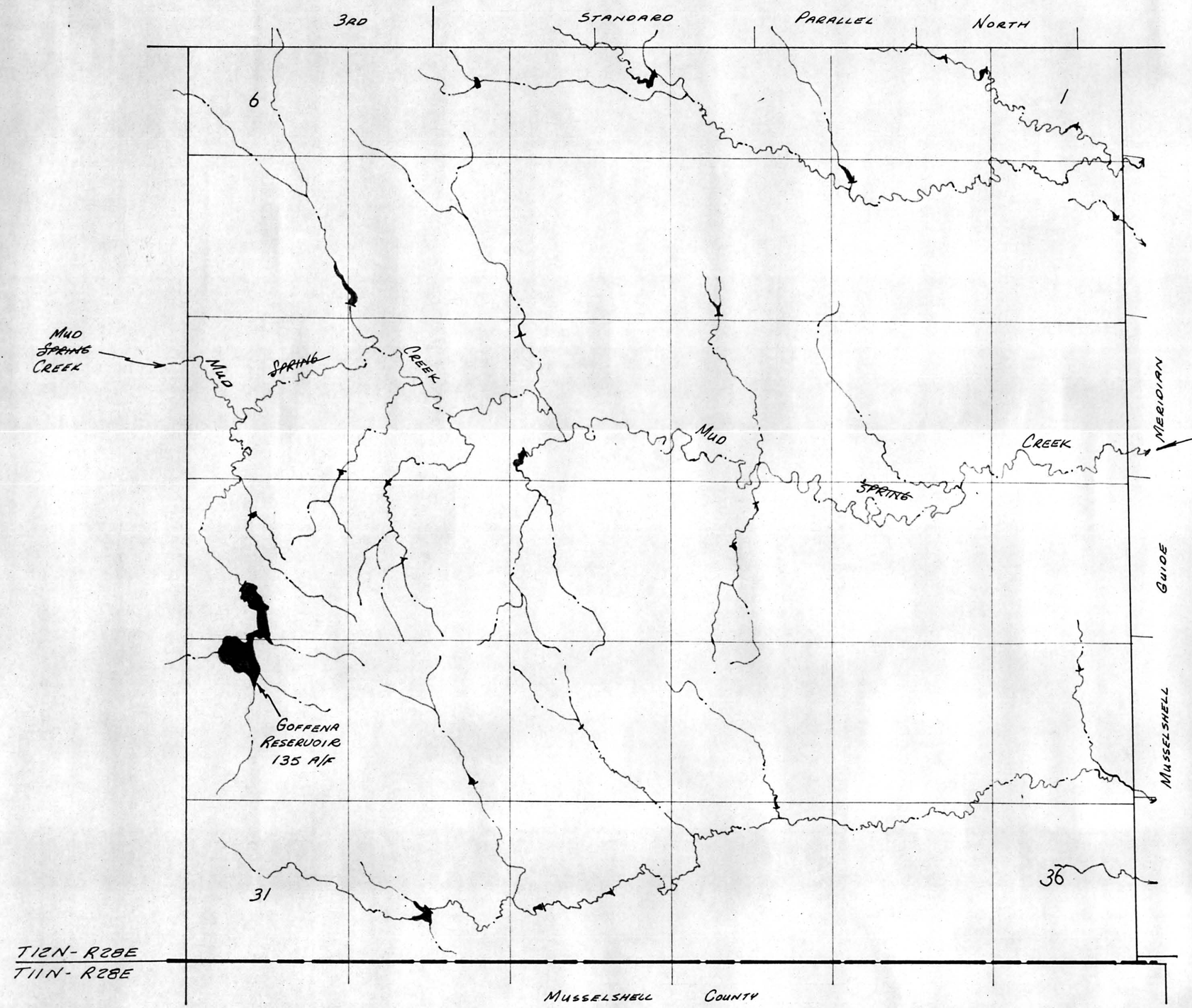

LEGEND

- DRAINAGE

MUD SPRING CREEK

INDEX

Sections	Photo Numbers
1,12	2N-73
2,11	2N-72
3,4,9,10	2N-71
5,6,7,8	2N-69
13,24	2N-12
14,23	2N-13
15,16,21,22	2N-14
17,18,19,20	2N-16
25,26,35,36	1N-30
27,28,33,34	1N-28
29,32	1N-27
30,31	1N-26

Twp. 12 North

Rge. 29 East

PLAT NUMBER 53

Field Work T.J. Reynolds 4-2-71

Projected R. Cottingham Date 2-6-73

Checked [illegible] Date 2/23/73

PETROLEUM COUNTY

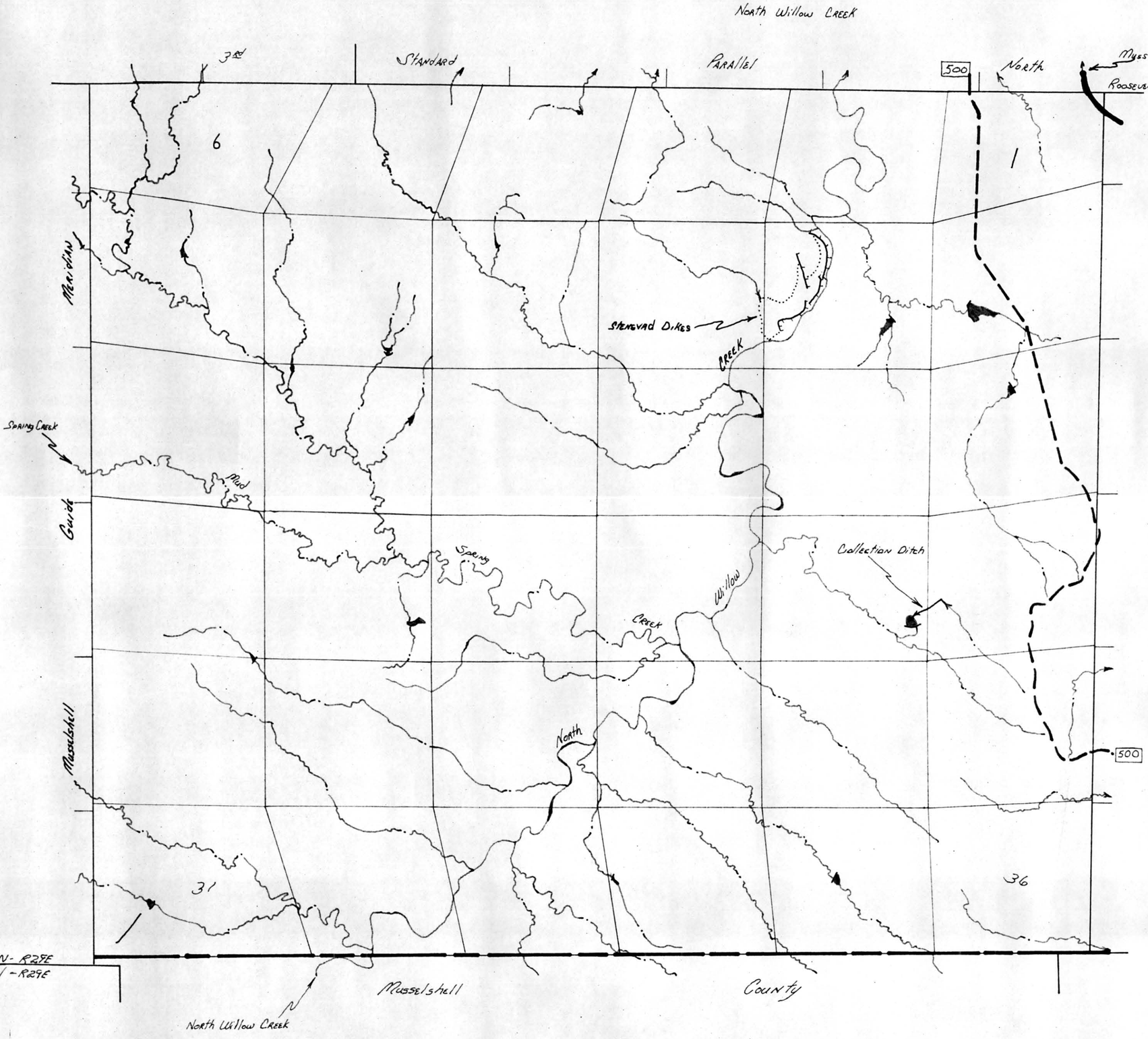

LEGEND

PRIVATE FLOOD IRRIGATION

INDEX

Sections	Photo Numbers
1 & 12	2N-79
2 & 11	2N-78
3 & 10	2N 77
4 & 9	2N 76
5 & 8	2N-75
6 & 7	2N-74
13 & 24	2N-6
14 & 23	2N-7
15 & 22	2N-8
16 & 21	2N-9
17 & 20	2N-10
18 & 19	2N-11
25 & 36	1N-36
26 & 35	1N-35
27 & 34	1N-34
28 & 33	1N-33
29 & 32	1N-32
30 & 31	1N-31

Twp. 12 NORTH

Rge. 30 EAST

PLAT NUMBER 54

Field Work T. J. REYNOLDS 4-22-71

Projected J. OBERMEYER Date 1-16-73

Checked R. COTTINGHAM Date 2-7-73

& TRACED

Petroleum COUNTY

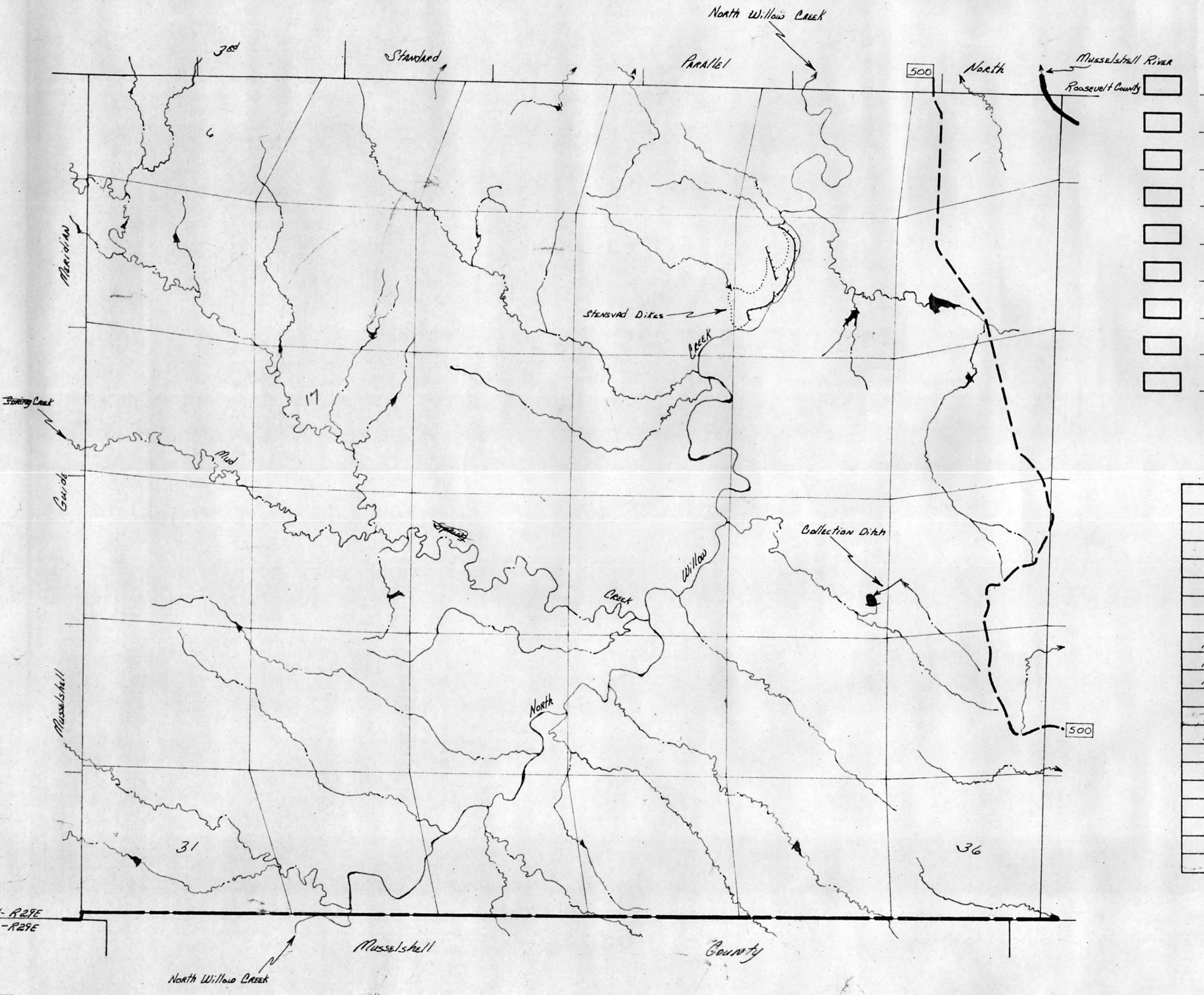

LEGEND

Private Flood Irrigation

INDEX

Sections	Photo Numbers
1 & 12	2N-79
2 & 11	2N-78
3 & 10	2N-77
4 & 9	2N-76
5 & 8	2N-75
6 & 7	2N-74
13 & 24	2N-6
14 & 23	2N-7
15 & 22	2N-8
16 & 21	2N-9
17 & 20	2N-10
18 & 19	2N-11
25 & 36	1N-36
26 & 35	1N-35
27 & 34	1N-34
28 & 33	1N-33
29 & 32	1N-32
30 & 31	1N-31

Twp. 12 North

Rge. 30 East

PLAT NUMBER 54

Field Work T.O.T. Reynolds 4/22/71

Projected J. Obermeyer Date 1/16/73

Checked _____ Date _____

Petroleum COUNTY

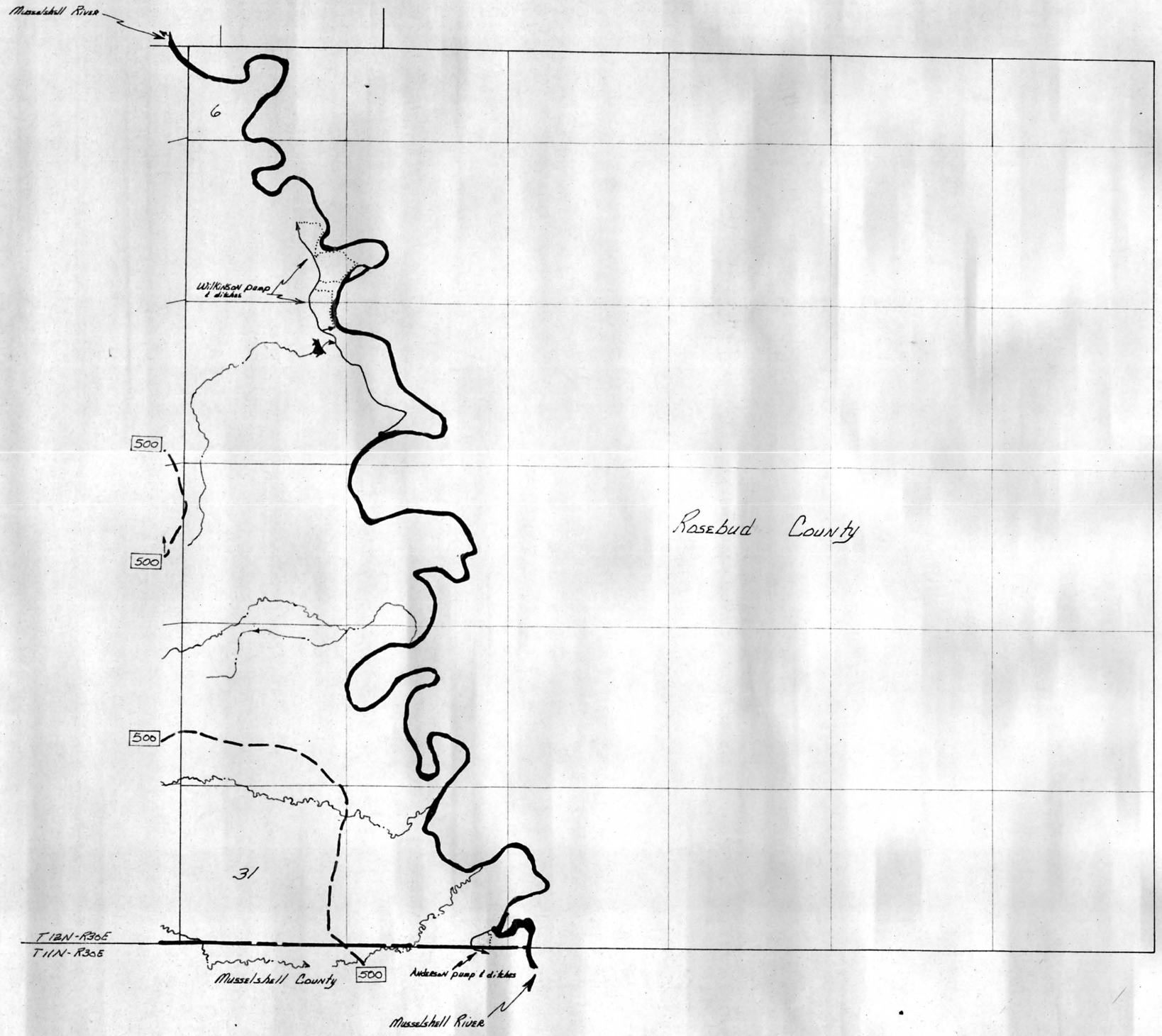

LEGEND

- ☐ Private Regular Irrigation
- ☐
- ☐
- ☐
- ☐
- ☐
- ☐
- ☐
- ☐
- ☐

INDEX

Sections	Photo Numbers
6, 7 & 8	2N-80
17 & 20	2N-4
18 & 19	2N-5
29, 30, 31 & 32	1N-38

Twp. 12 North

Rge. 31 East

PLAT NUMBER 55

Field Work T.J. Reynolds 4/22/71

Projected J. Ebermeyer Date 1/17/73

Checked _____ Date _____

Done

FERGUS COUNTY

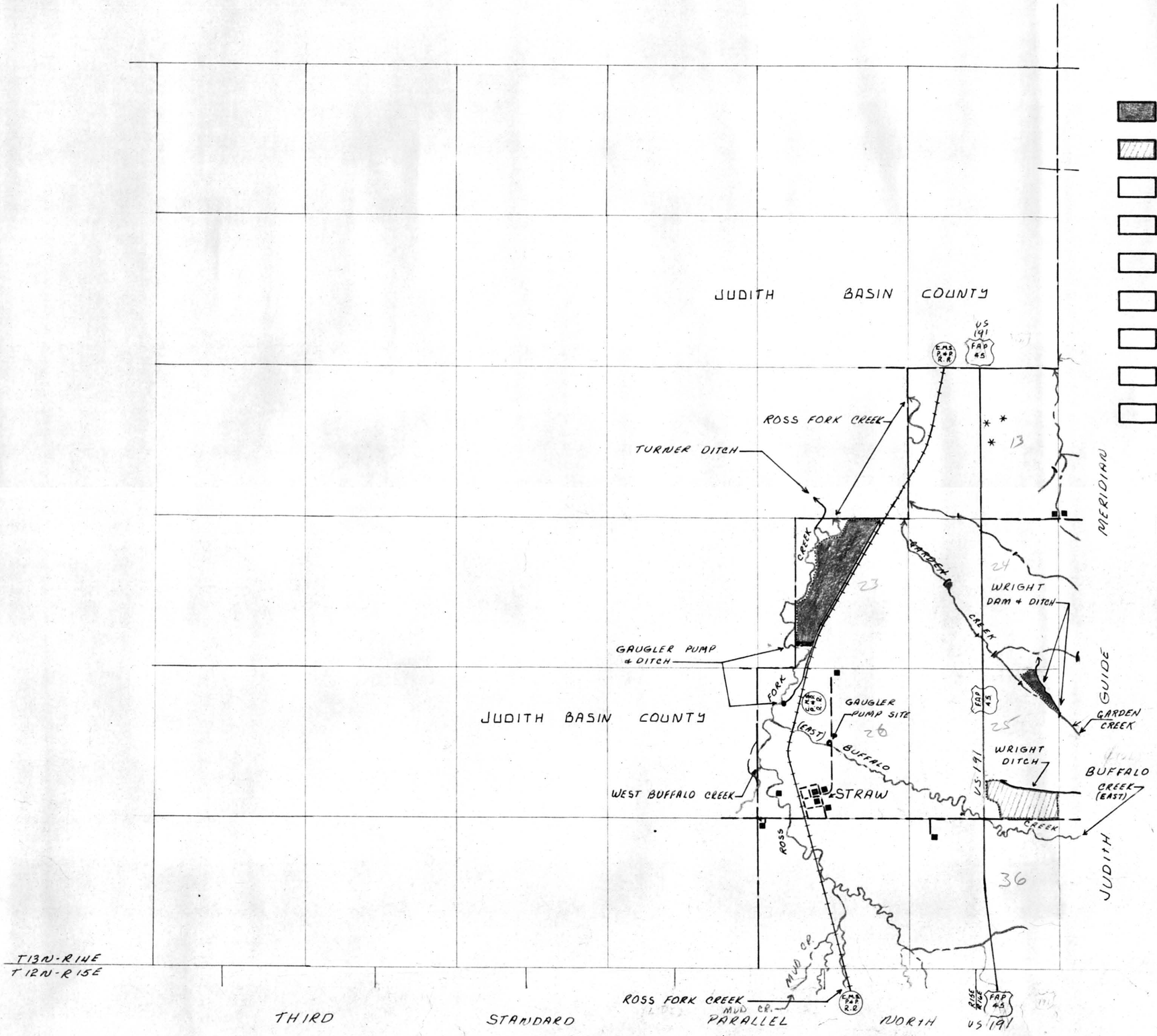

LEGEND

- PRIVATE REGULAR IRRIGATION
- POTENTIAL REGULAR IRRIGATION

INDEX

Sections	Photo Numbers
13 - 24 - 23	2cc - 145
25 - 26 - 35 - 36	1cc - 164

Twp. 13N

Rge. 15E

PLAT NUMBER 113

Field Work JIM REHBEIN

Projected SAM RODRIGUEZ Date 8-7-71

Checked JIM REHBEIN Date 8-25-71

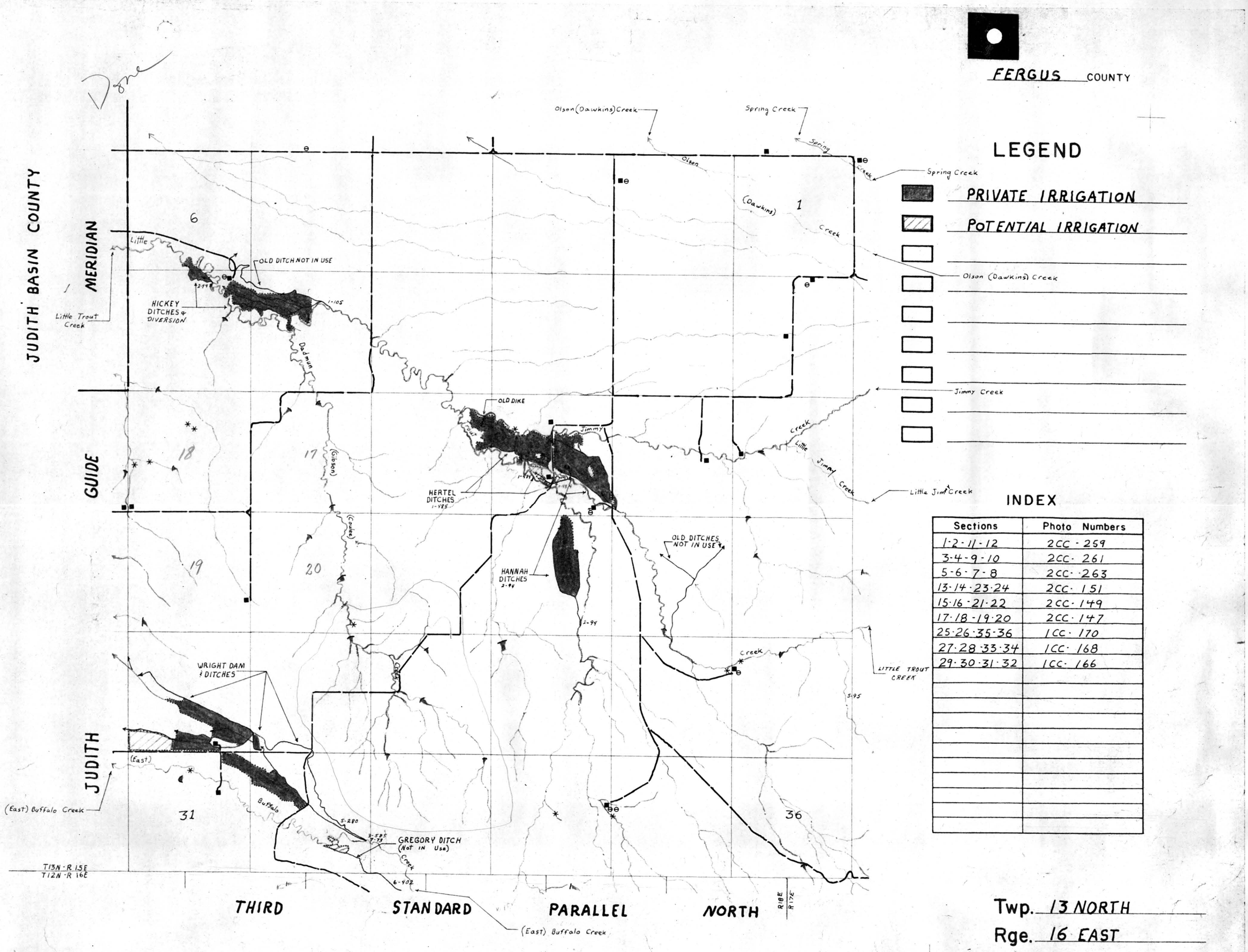

INDEX

Sections	Photo Numbers
1-2-11-12	2CC-259
3-4-9-10	2CC-261
5-6-7-8	2CC-263
13-14-23-24	2CC-151
15-16-21-22	2CC-149
17-18-19-20	2CC-147
25-26-35-36	1CC-170
27-28-33-34	1CC-168
29-30-31-32	1CC-166

Twp. 13 NORTH

Rge. 16 EAST

PLAT NUMBER 114

Field Work Sam Rodrigues

Projected Warren E. Fisher Date June 18, 1970

Checked T.J. REYNOLDS Date 6-3-1971

FERGUS COUNTY

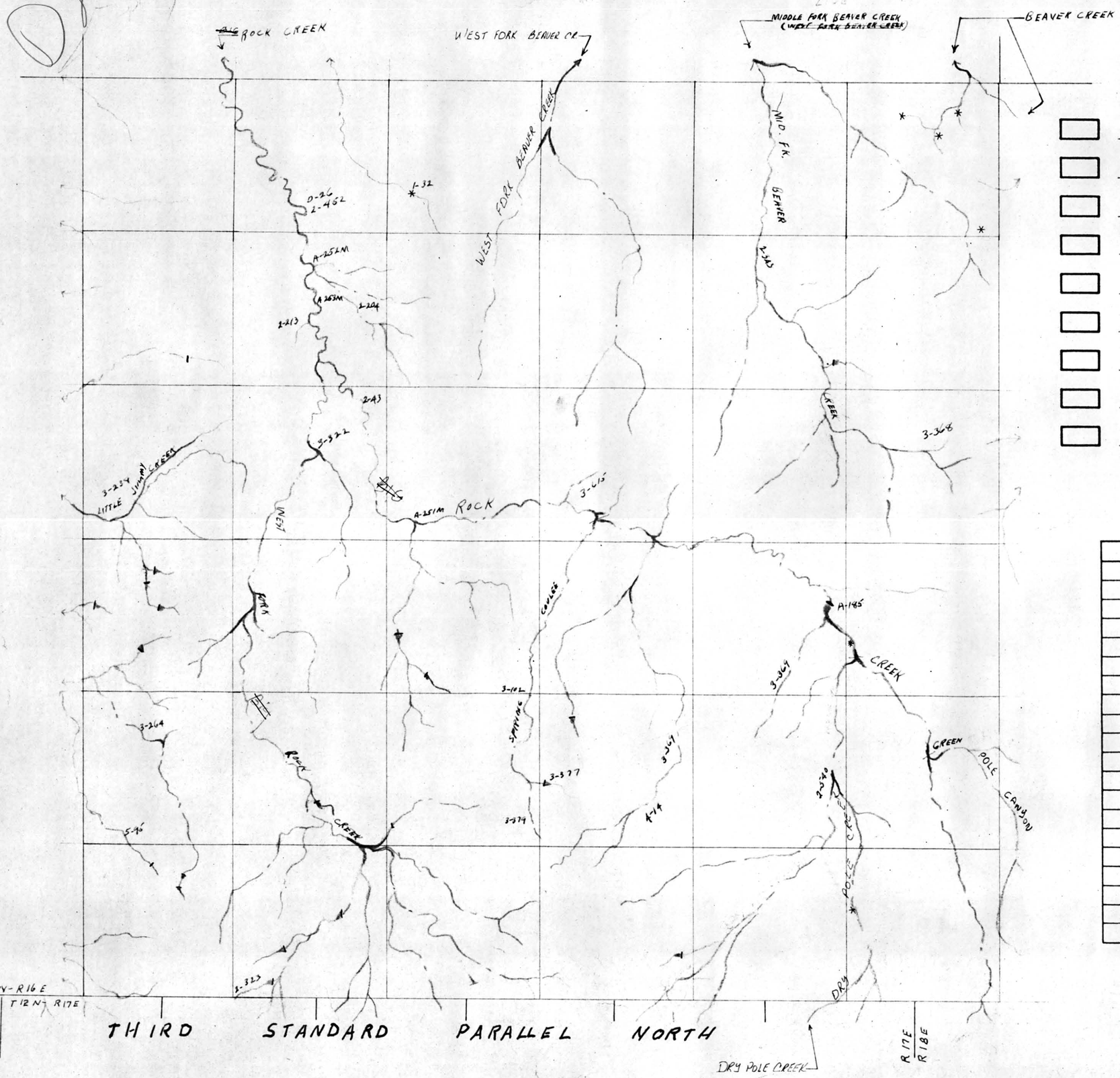

LEGEND

INDEX

Sections	Photo Numbers

Twp. 13 N

Rge. 17 E

PLAT NUMBER 115

Field Work D SMITH

Projected LIM REHBEIN Date 9-1-1971

Checked _____ Date _____

Done

FERGUS COUNTY

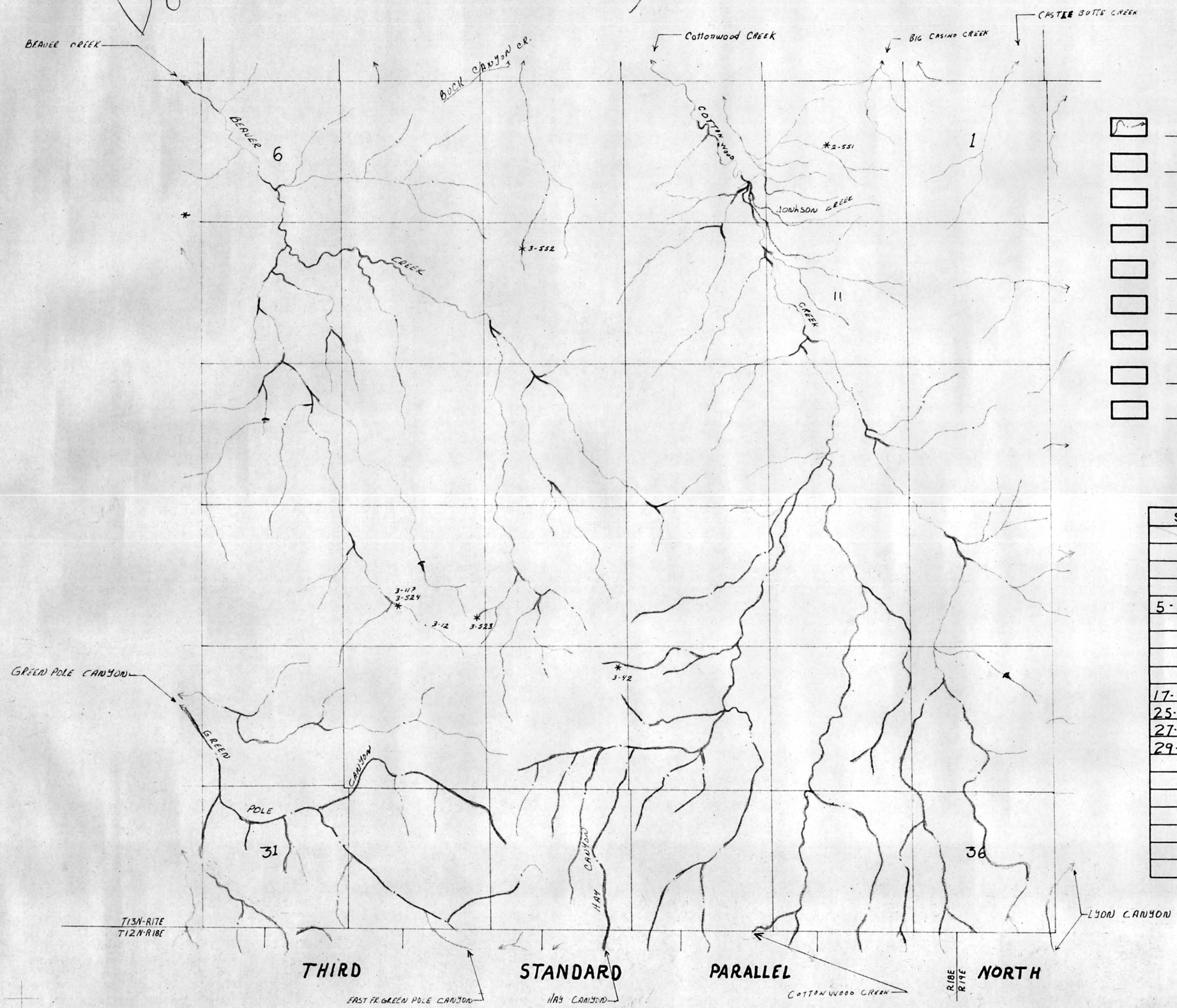

LEGEND

DRAINAGE

INDEX

Sections	Photo Numbers
1-12	2CC-247
2-11	2CC-248
3-10	2CC-249
4-9	2CC-250
5-6-7-8	2CC-251
13-24	2CC-164
14-23	2CC-163
15-22	2CC-162
16-21	2CC-161
17-18-19-20	2CC-159
25-26-35-36	1CC-182
27-28-33-34	1CC-180
29-30-31-32	1CC-178

Twp. 13 N

Rge. 18 E

PLAT NUMBER 116

Field Work Ron Haynes

Projected Warren F. Fisher Date June 17, 1970

Checked T.J. REYNOLDS Date 6-3-1971

Done

FERGUS COUNTY

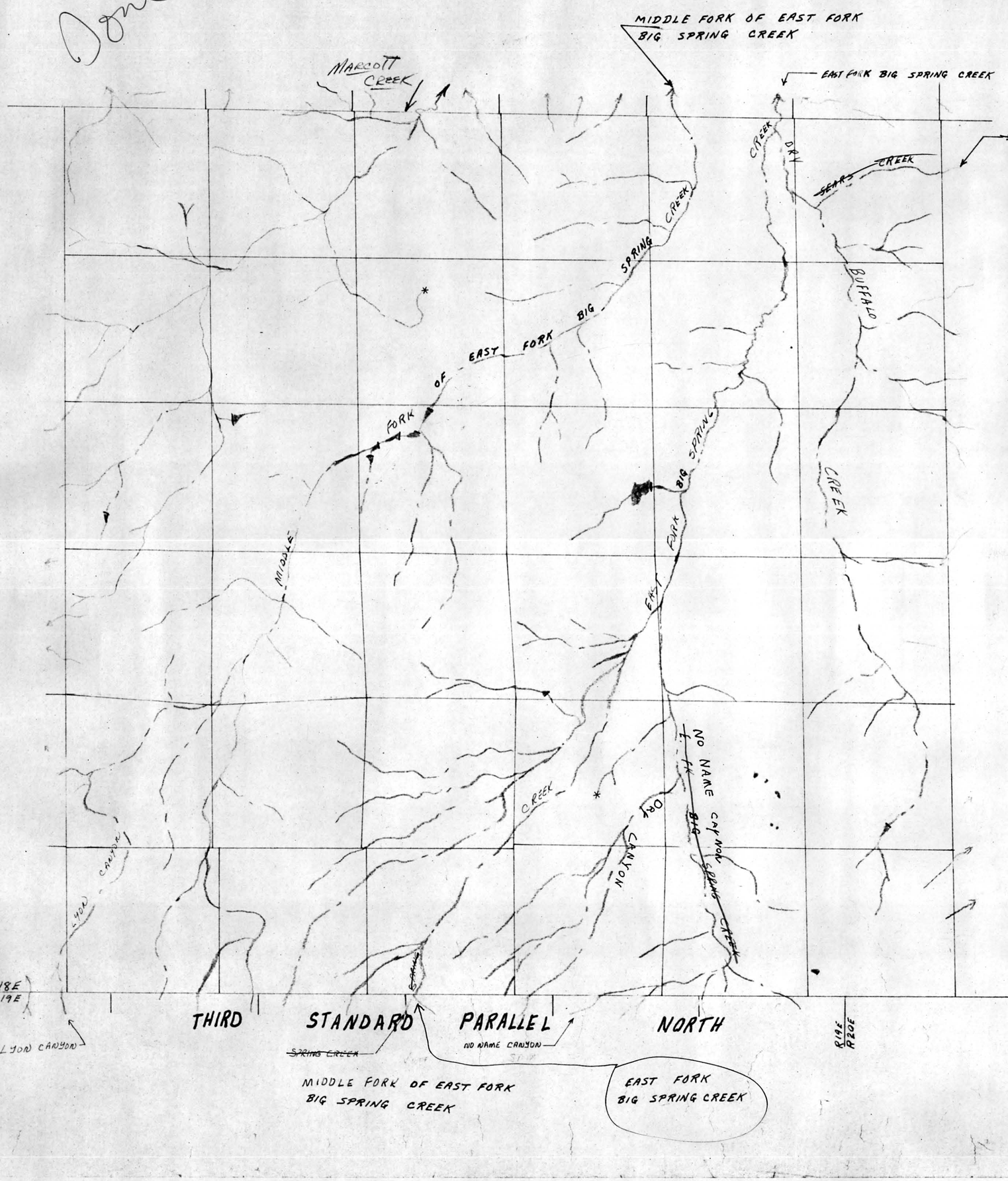

LEGEND

- DRAINAGE

INDEX

Sections	Photo Numbers
1-12	9cc-159
2-11	9cc-158
3-4-9-10	2cc-243
5-6-7-8	2cc-245
13-14-23-24	2cc-170
15-16-21-22	2cc-168
17-18-19-20	2cc-166
25-26-35-36	1cc-189
27-28-33-34	1cc-187
29-32	1cc-185
30-31	1cc-184

Twp. 13N

Rge. 19E

PLAT NUMBER 117

Field Work PAT RUSSELL

Projected JIM REHBEIN Date 9-10-1971

Checked _____ Date _____

HOB

FERGUS COUNTY

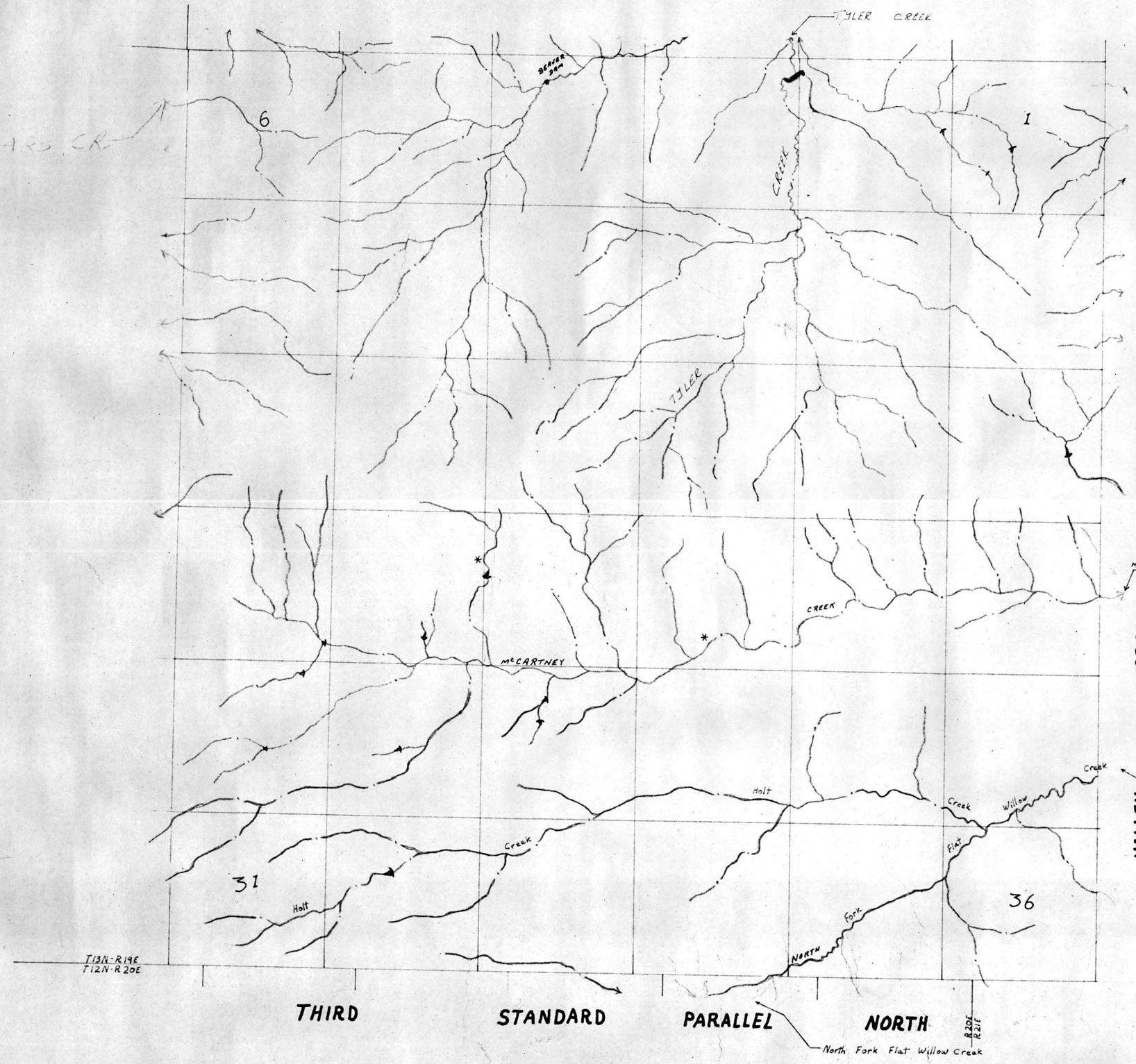

LEGEND

DRAINAGE

MERIDIAN

GUIDE

McCARTNEY CREEK

VALLEY

North Fork Flat Willow Creek

INDEX

Sections	Photo Numbers
1·2·11·12	9CC·164
3·4·9·10	9CC·162
5·8	9CC·161
6·7	9CC·160
13·14·PT.23·24	2CC·176
15·16·PT.21·22	2CC·174
17·18 PT.19·20	2CC·172
25·26·35·36	1CC·195
27·28·33·34	1CC·193
PT.21·22	
29·30·31·32	1CC·191
PT.19·20	

Twp. 13 NORTH

Rge. 20 EAST

PLAT NUMBER 118

Field Work Art Preston

Projected Warren E Fisher Date June 5, 1970

Checked T.J. REYNOLDS Date 6-3-1971

FERGUS COUNTY

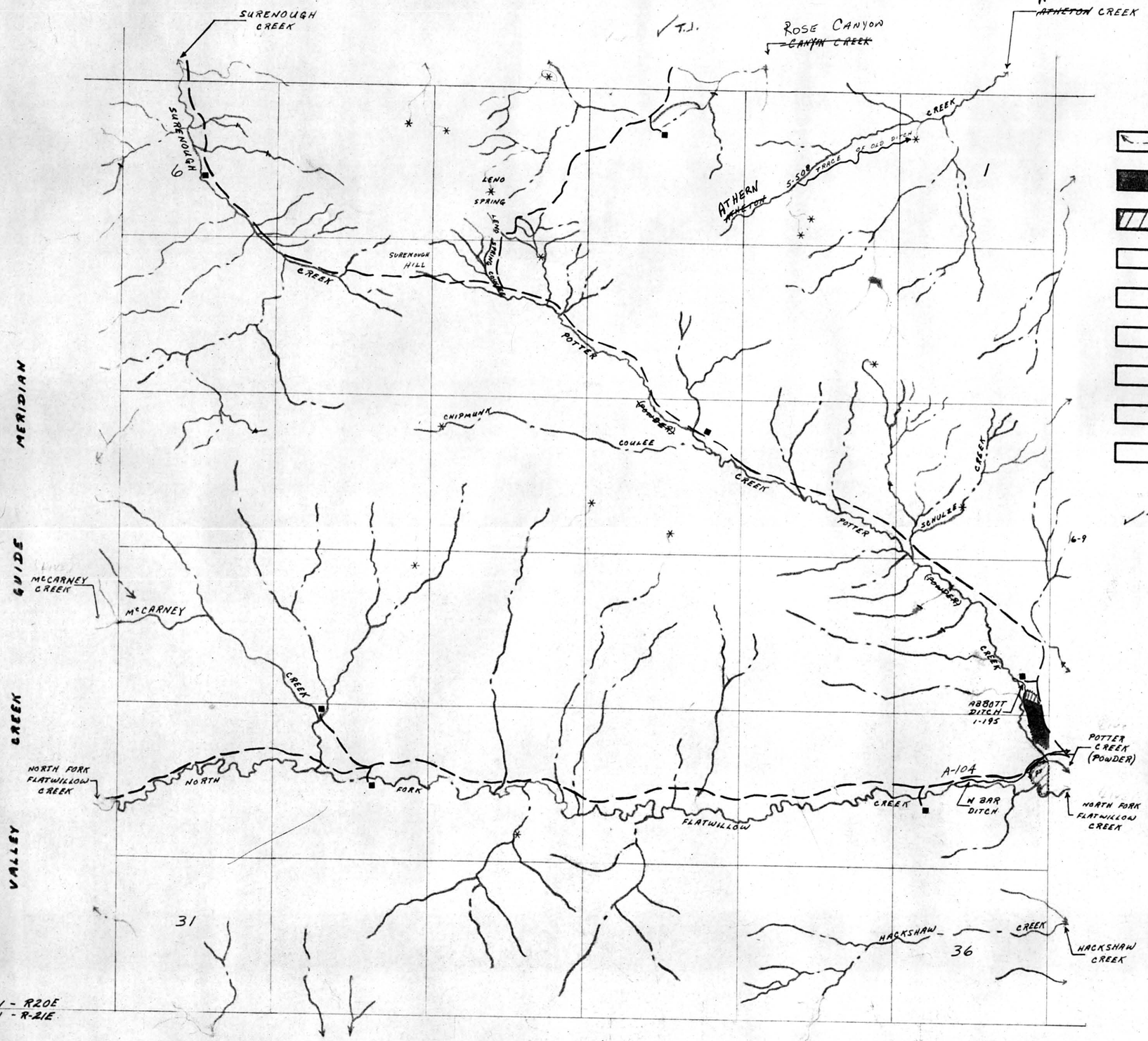

LEGEND

- DRAINAGE
- PRIVATE REGULAR IRR.
- REGULAR POTENTIAL IRR.

INDEX

Sections	Photo Numbers
1 & 12	2CC - 227
2 & 11	9CC - 170
3, 4, 9 & 10	9CC - 168
5, 6, 7 & 8	9CC - 166
13 & 24 (PART)	2CC - 183
14 & 23 (PART)	2CC - 182
15 & 22 (PART)	2CC - 181
16 & 21 (PART)	2CC - 180
17, 18 & 19 (PART) & 20 (PART)	2CC - 178
23, 24 & 25, 26, 35, 36 (PART)	1CC - 201
" "	" "
21, 22 & 27, 28, 33 & 34 (PART)	1CC - 199
" "	" "
19, 20 & 29, 30, 31 & 32	1CC - 197
" "	" "

Twp. 13 NORTH

Rge. 21 EAST

PLAT NUMBER 119

Field Work NORMAN RINEHART

Projected T.J. REYNOLDS Date 6-29-71

Checked WFF Date 7-1-71

FERGUS COUNTY

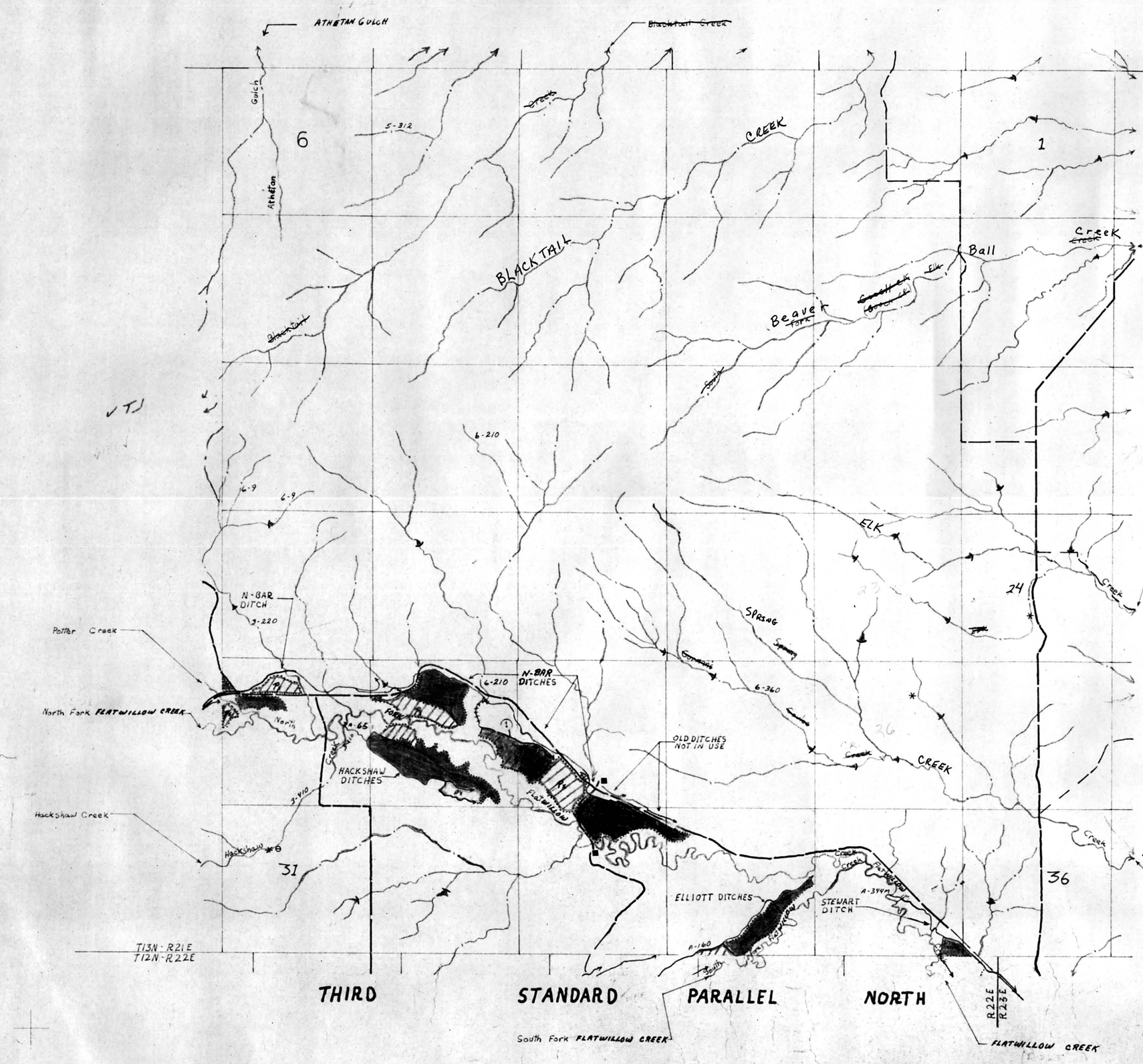

LEGEND

PRIVATE IRRIGATION

[redacted]

POTENTIAL REGULAR IRRIGATION

~~South Fork Elk Creek~~ ~~Gooch Ck~~ ~~Gooch Ck~~ Beaver Ball Creek

① ELLIOTT DITCH

INDEX

Sections	Photo Numbers
1-2-11-12	2CC-221
3-4-9-10	2CC-223
5-8	2CC-225
6-7	2CC-226
13-24	2CC-189
14-23	2CC-188
15-22	2CC-187
16-21	2CC-186
17-PT 20	2CC-185
18-PT 19	2CC-184
25-26-35-36	1CC-207
27-28-33-34	1CC-205
29-30-31-32	1CC-203
PT 19 & 20	

Twp. 13N

Rge. 22E

PLAT NUMBER 120

Field Work Bjarne Walla

Projected Warren F. Fisher Date

Checked T.J. REYNOLDS Date 6-4-1971

FERGUS COUNTY

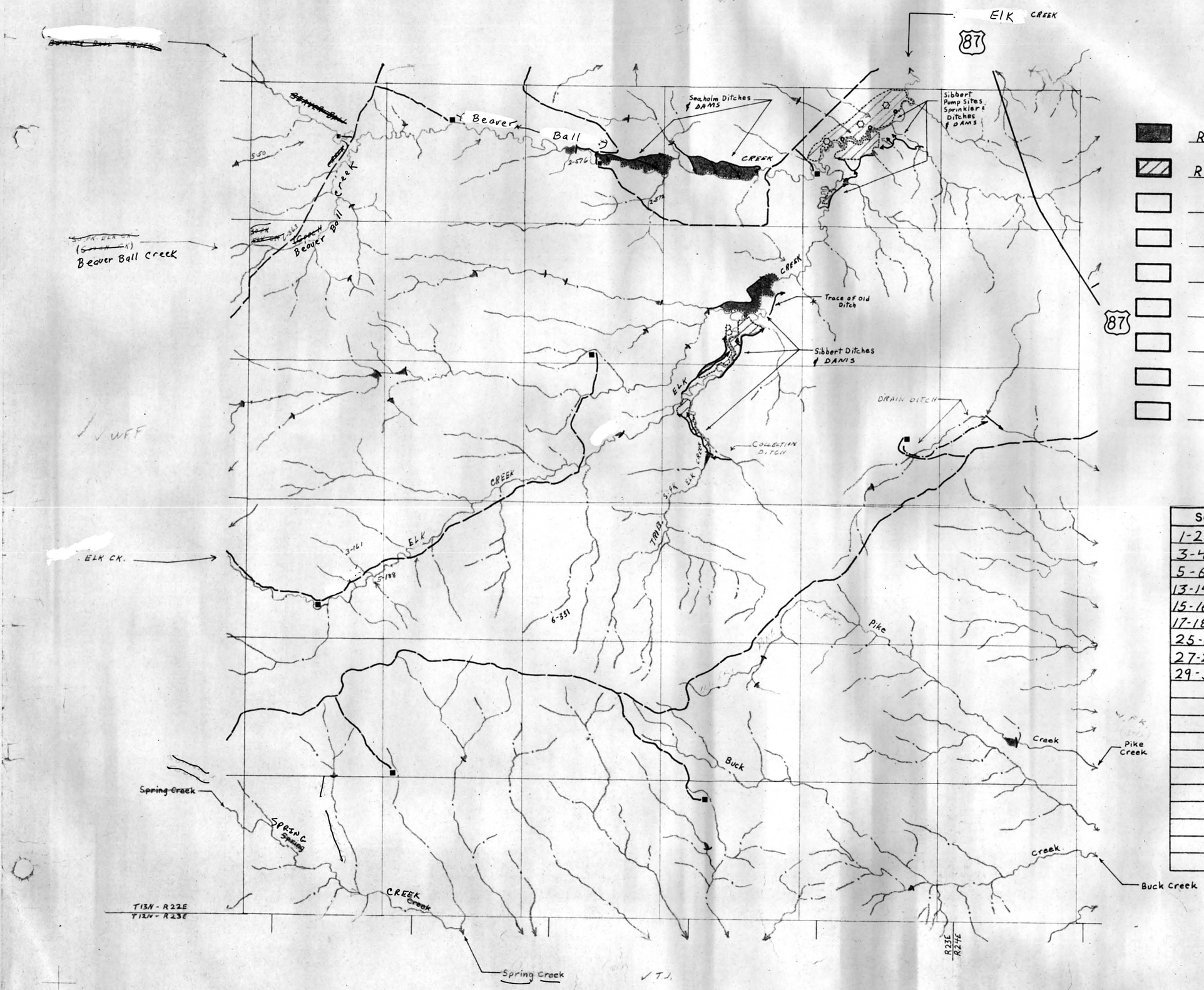

LEGEND

- REGULAR IRRIGATION (PRIVATE)
- REGULAR POTENTIAL IRR (PRIVATE)

INDEX

Sections	Photo Numbers
1-2-11-12	2CC-215
3-4-9-10	2CC-217
5-6-7-8	2CC-219
13-14-23-24	2CC-195
15-16-21-22	2CC-193
17-18-19-20	2CC-191
25-26-35-36	1CC-213
27-28-33-34	1CC-211
29-30-31-32	1CC-209

Twp. 13 North

Rge. 23 East

PLAT NUMBER 121

Field Work G. Wiseman

Projected W.F.F. Date June 7, 1971

Checked J. Rehbein Date 7-13-71

FERGUS COUNTY

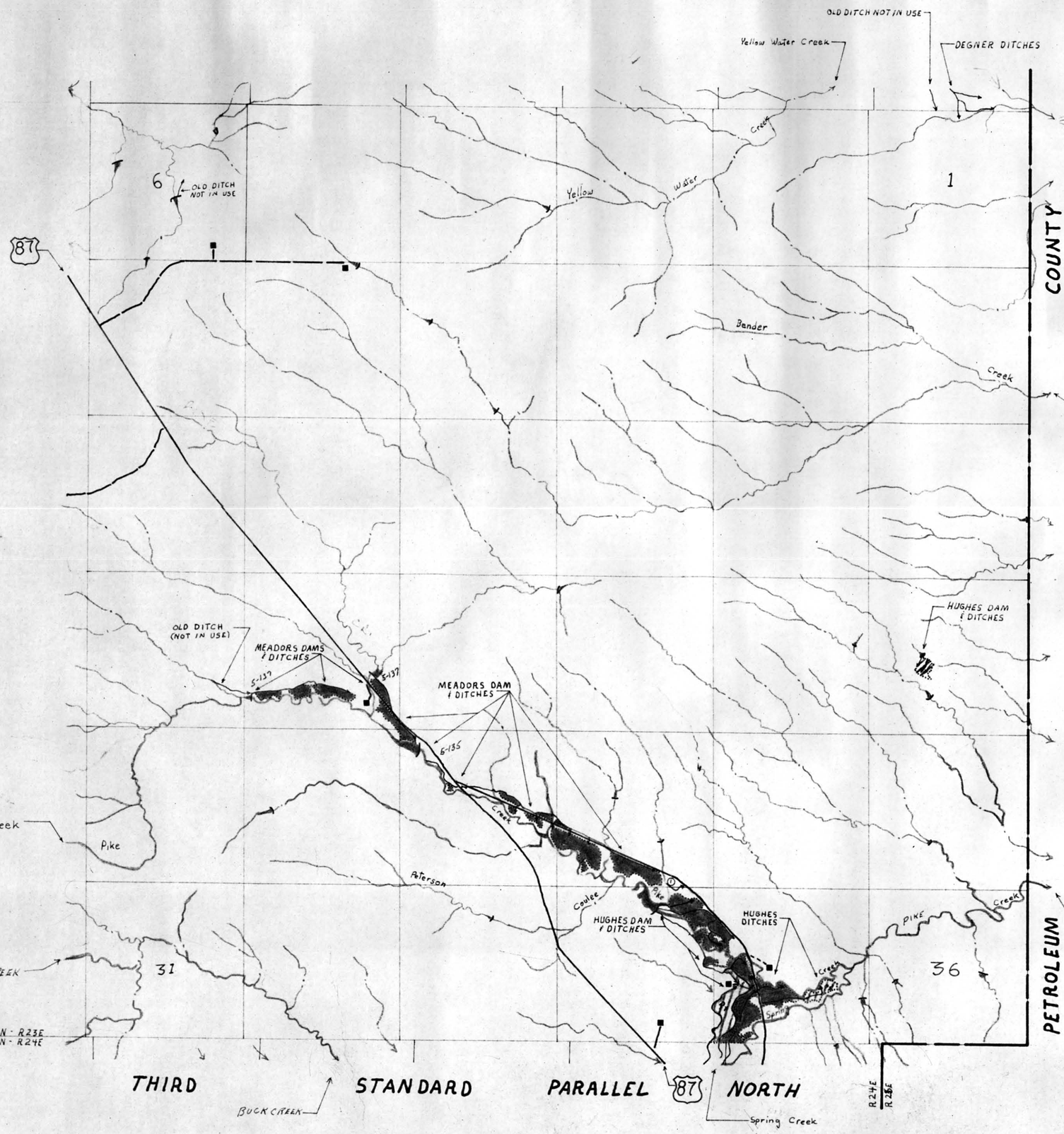

LEGEND

- PRIVATE IRRIGATION
- POTENTIAL IRRIGATION
- POTENTIAL FLOOD IRRIGATION
- POTENTIAL REGULAR IRRIGATION

① OLD DITCH NOT IN USE

INDEX

Sections	Photo Numbers
1-2-11-12	2CC-210
3-4-9-10	2CC-212
5-6-7-8	2CC-214
13-14-23-24	2CC-200
15-16-21-22	2CC-198
17-20	2CC-197
18-19	2CC-196
25-26-35-36	1CC-219
27-28-33-34	1CC-217
29-30-31-32	1CC-215

Twp. 13 N

Rge. 24 E

PLAT NUMBER 122

Field Work Pat Russell

Projected Warren E. Fisher Date 6-3-70

Petroleum COUNTY

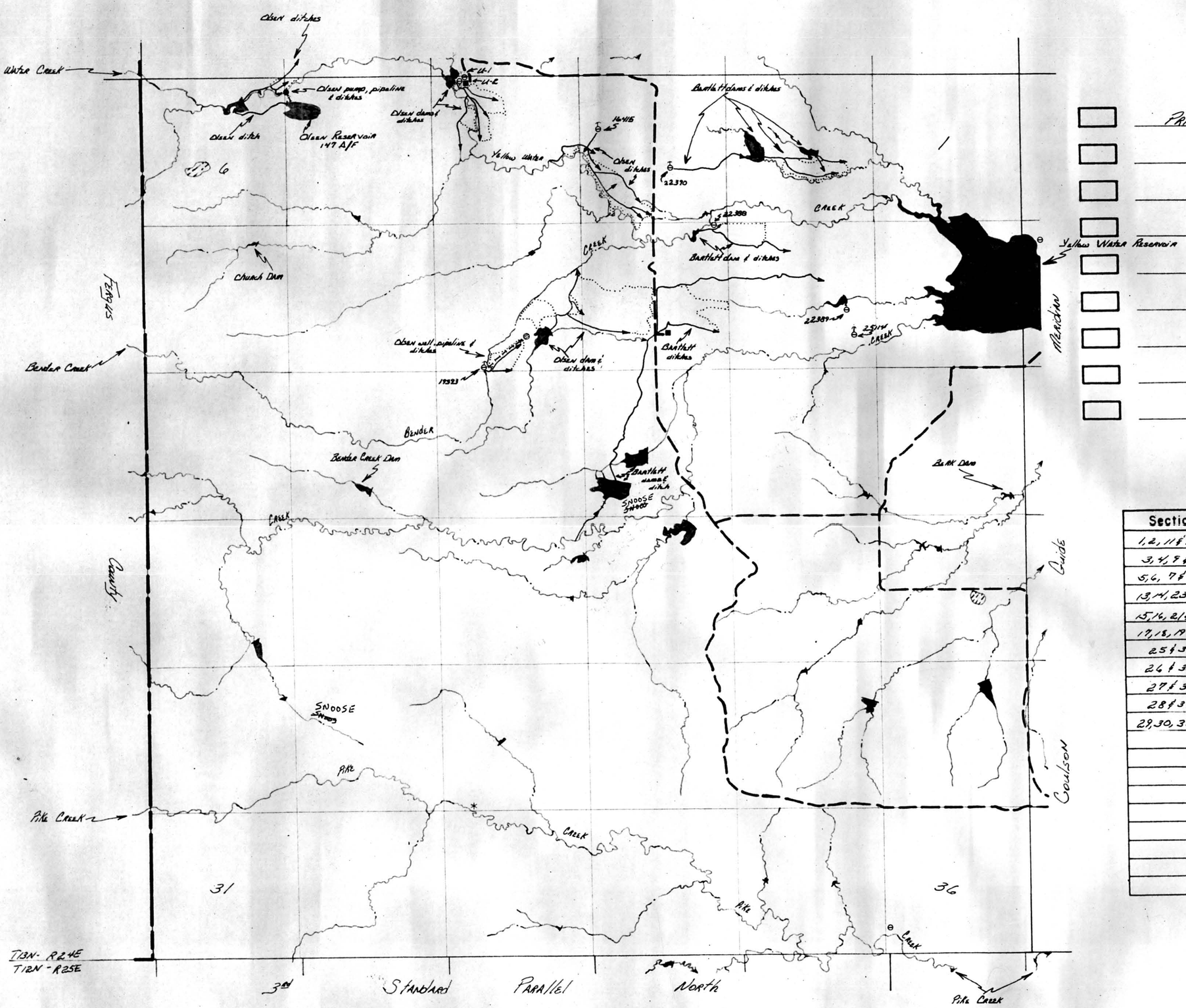

LEGEND

- Private Regular Irrigation

INDEX

Sections	Photo Numbers
1, 2, 11 & 12	2JJ-117
3, 4, 9 & 10	2JJ-115
5, 6, 7 & 8	2JJ-113
13, 14, 23 & 24	2JJ-101
15, 16, 21 & 22	2JJ-103
17, 18, 19 & 20	2JJ-105
25 & 36	2JJ-70
26 & 35	2JJ-69
27 & 34	2JJ-68
28 & 33	2JJ-67
29, 30, 31 & 32	2JJ-66

Twp. 13 North

Rge. 25 East

PLAT NUMBER 43

Field Work Warren Fisher 4/15/71

Projected J. Obermeyer Date 1/2/73

Checked _____ Date _____

Petroleum COUNTY

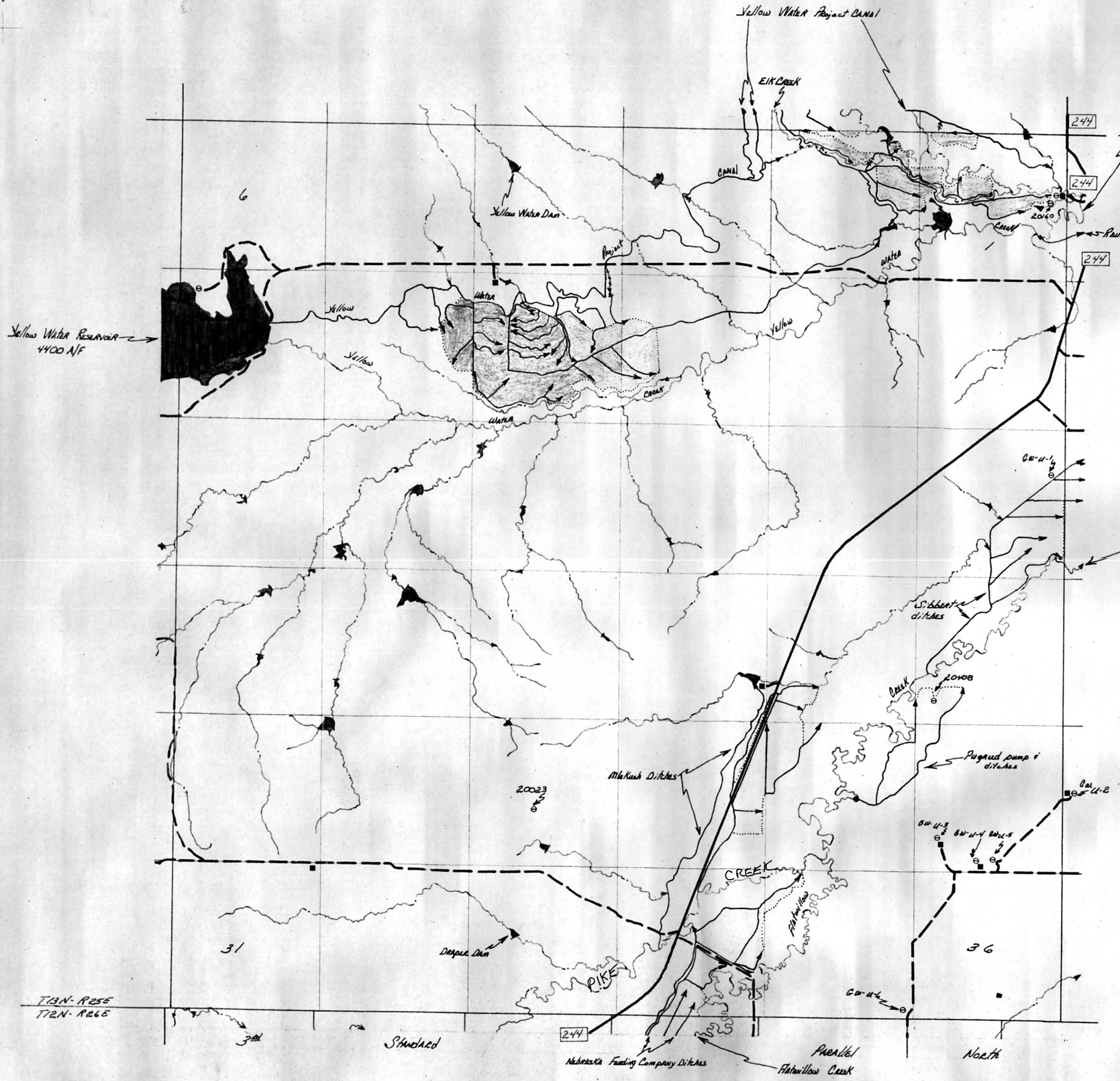

LEGEND

- Private Regular Irrigation
- Yellow Water Project

INDEX

Sections	Photo Numbers
1, 2, 11 & 12	2JJ-123
3, 4, 9 & 10	2JJ-121
5, 6, 7 & 8	2JJ-119
13, 14, 23 & 24	2JJ-96
15 & 22	2JJ-97
16 & 21	2JJ-98
17, 18, 19 & 20	2JJ-99
25 & 36	2JJ-76
26 & 35	2JJ-75
27, 28, 33 & 34	2JJ-74
29, 30, 31 & 32	2JJ-71

Twp. 13 North

Rge. 26 East

PLAT NUMBER 44

Field Work Warren Fisher 4/2/71

Projected J. Obermeyer Date 1/4/73

Checked _____ Date _____

Petroleum COUNTY

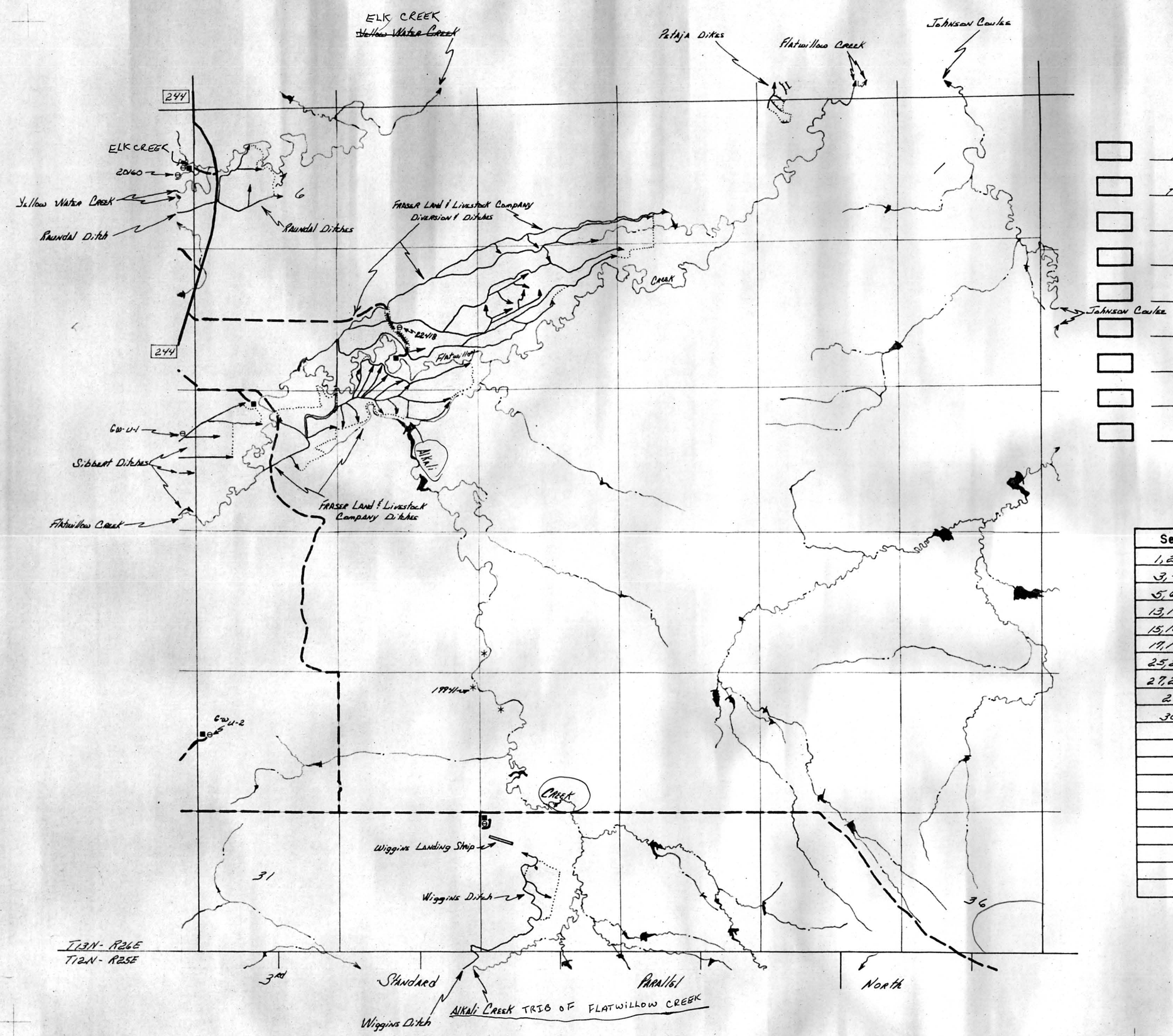

LEGEND

- Private Regular Irrigation
- Private Flood Irrigation

INDEX

Sections	Photo Numbers
1, 2, 11 & 12	2JJ-129
3, 4, 9 & 10	2JJ-127
5, 6, 7 & 8	2JJ-125
13, 14, 23 & 24	2JJ-90
15, 16, 21 & 22	2JJ-92
17, 18, 19 & 20	2JJ-94
25, 26, 35 & 36	2JJ-81
27, 28, 33 & 34	2JJ-80
29 & 32	2JJ-78
30 & 31	2JJ-77

Twp. 13 North

Rge. 27 East

PLAT NUMBER 45

Field Work J. Gusick 5/11/71

Projected J. Obermeyer Date 1/5/73

Checked _____ Date _____

PETROLEUM COUNTY

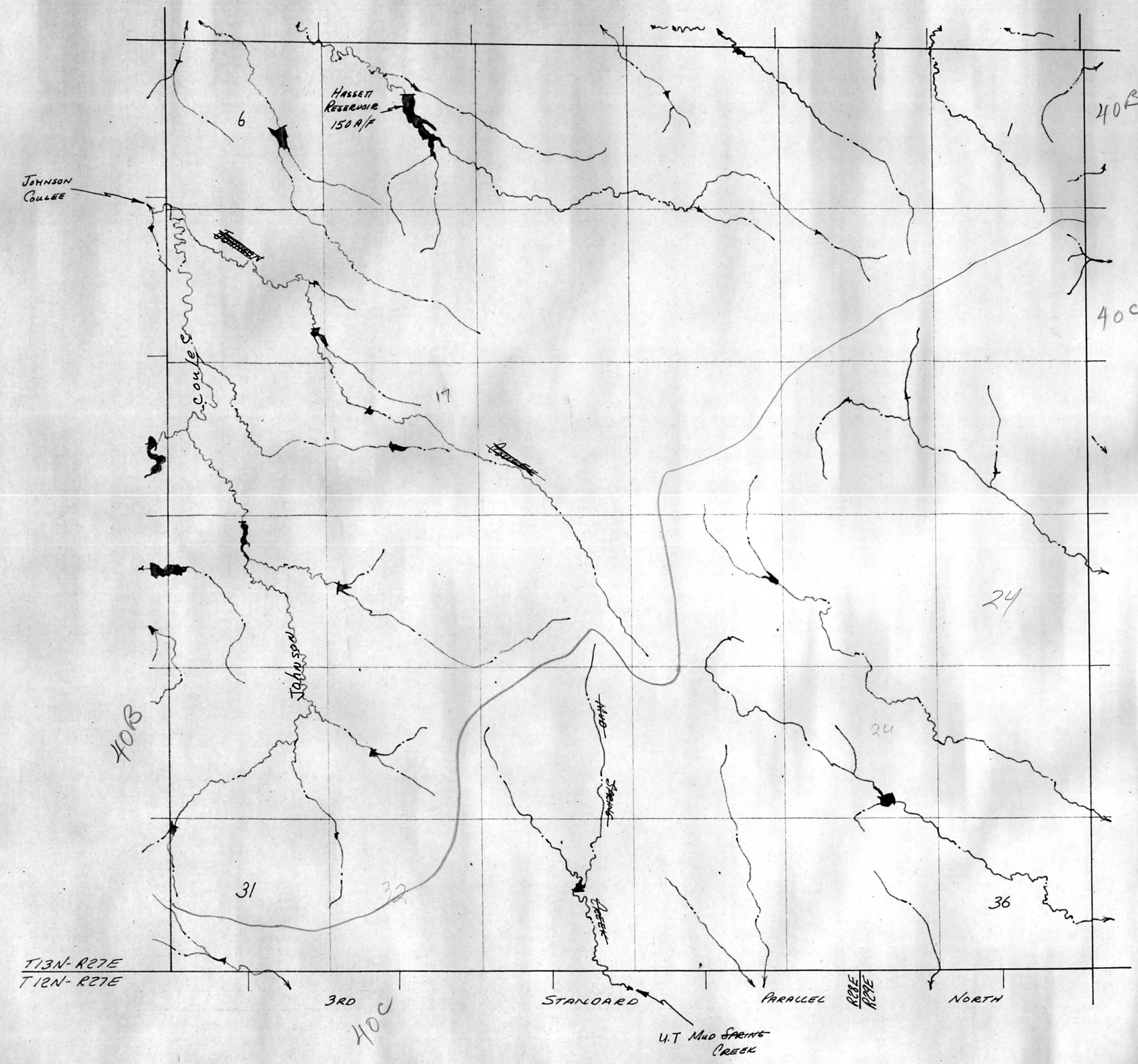

LEGEND

DRAINAGE

INDEX

Sections	Photo Numbers
1,2,11,12	2N-174
3,10	2N-175
4,9	2N-176
5,6,7,8	2JJ-131
13,14,23,24	2N-149
15,16,21,22	2N-147
17,18,19,20	2JJ-88
25,26,35,36	2N-98
27,28,33,34	2N-100
29,30,31,32	2JJ-83

Twp. 13 NORTH

Rge. 28 EAST

PLAT NUMBER 46

Field Work J.V. REYNOLDS 4-29-71

Projected R.J. CUNNINGHAM Date

Checked J. Obermeyer Date 7/22/73

PETROLEUM COUNTY

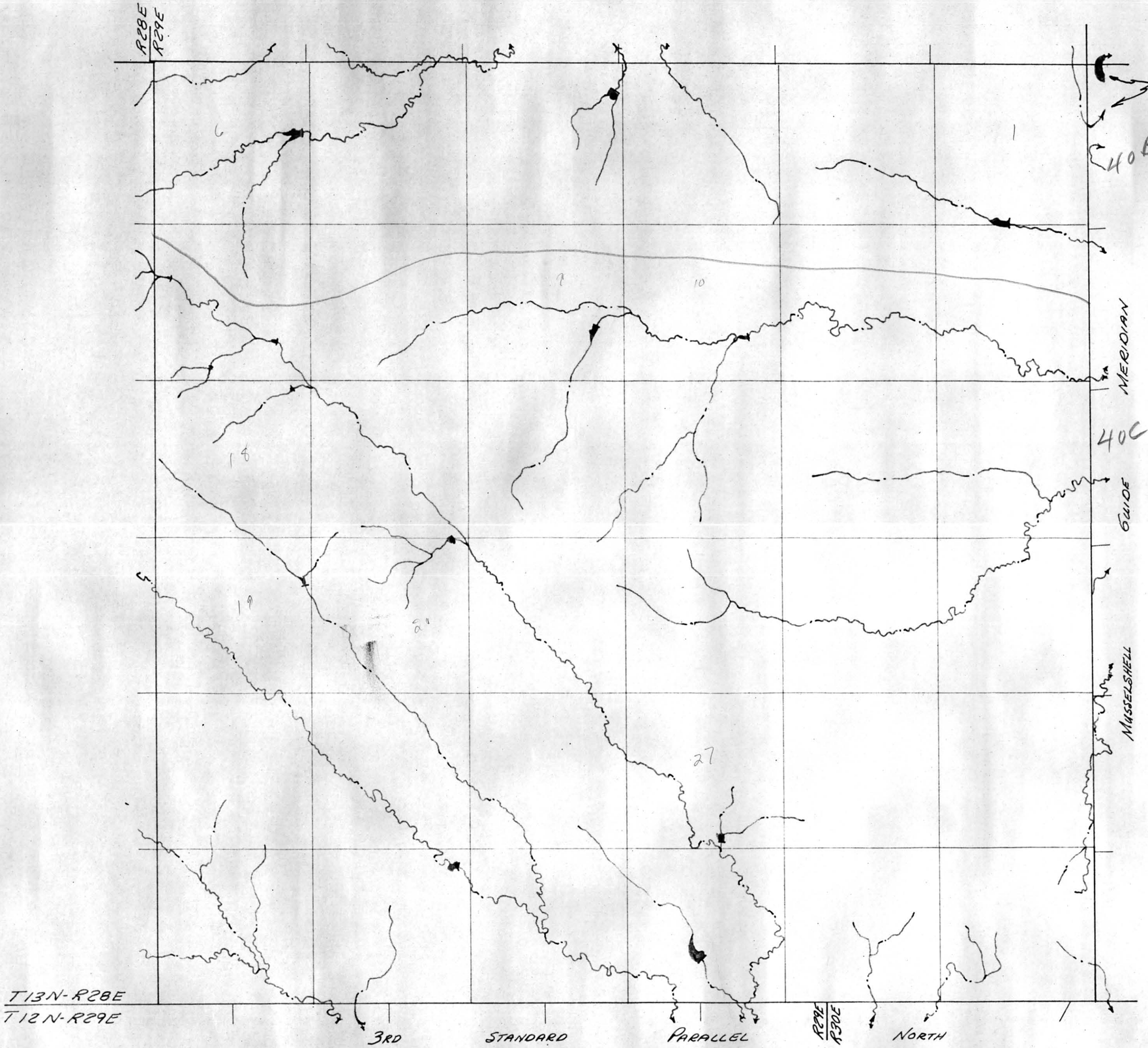

LEGEND

DRAINAGE

INDEX

Sections	Photo Numbers
1,2,11,12	2N-168
3,4,9,10	2N-170
5,6,7,8	2N-172
13,14,23,24	2N-155
15,16,21,22	2N-153
17,18,19,20	2N-151
25,26,35,36	2N-92
27,28,33,34	2N-94
29,30,31,32	2N-96

Twp. 13 NORTH

Rge. 29 EAST

PLAT NUMBER 47

Field Work T.J. REYNOLDS 4-28-71

Projected R.V. COTTINGHAM Date 2-9-73

Checked J. Obermeyer Date 2/23/73

Petroleum COUNTY

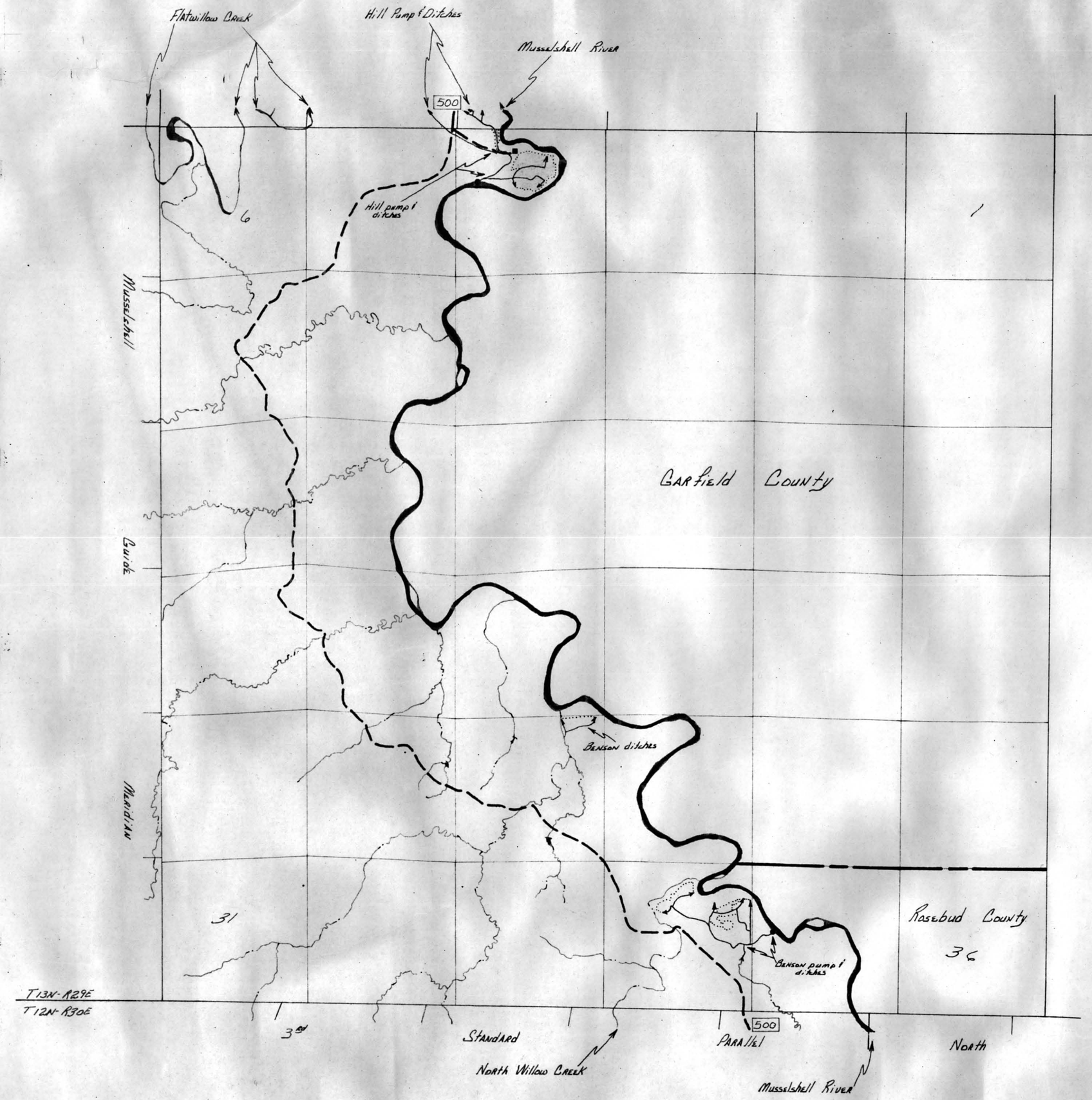

LEGEND

- ☐ Private Regular Irrigation
- ☐ Private Flood Irrigation
- ☐ Dead Man Basin Project
- ☐
- ☐
- ☐
- ☐
- ☐
- ☐

INDEX

Sections	Photo Numbers
5	1SS-6
5&6, 7&8	2N-166
17, 18, 19&20	2N-157
21&22	2N-158
27, 28, 33&34	2N-88
29, 30, 31&32	2N-90
35	2N-87

Twp. 13 North

Rge. 30 East

PLAT NUMBER 48

Field Work T.J. Reynolds 4/29/91

Projected [signature] Date 1/14/93

Checked _____ Date _____

Fergus COUNTY

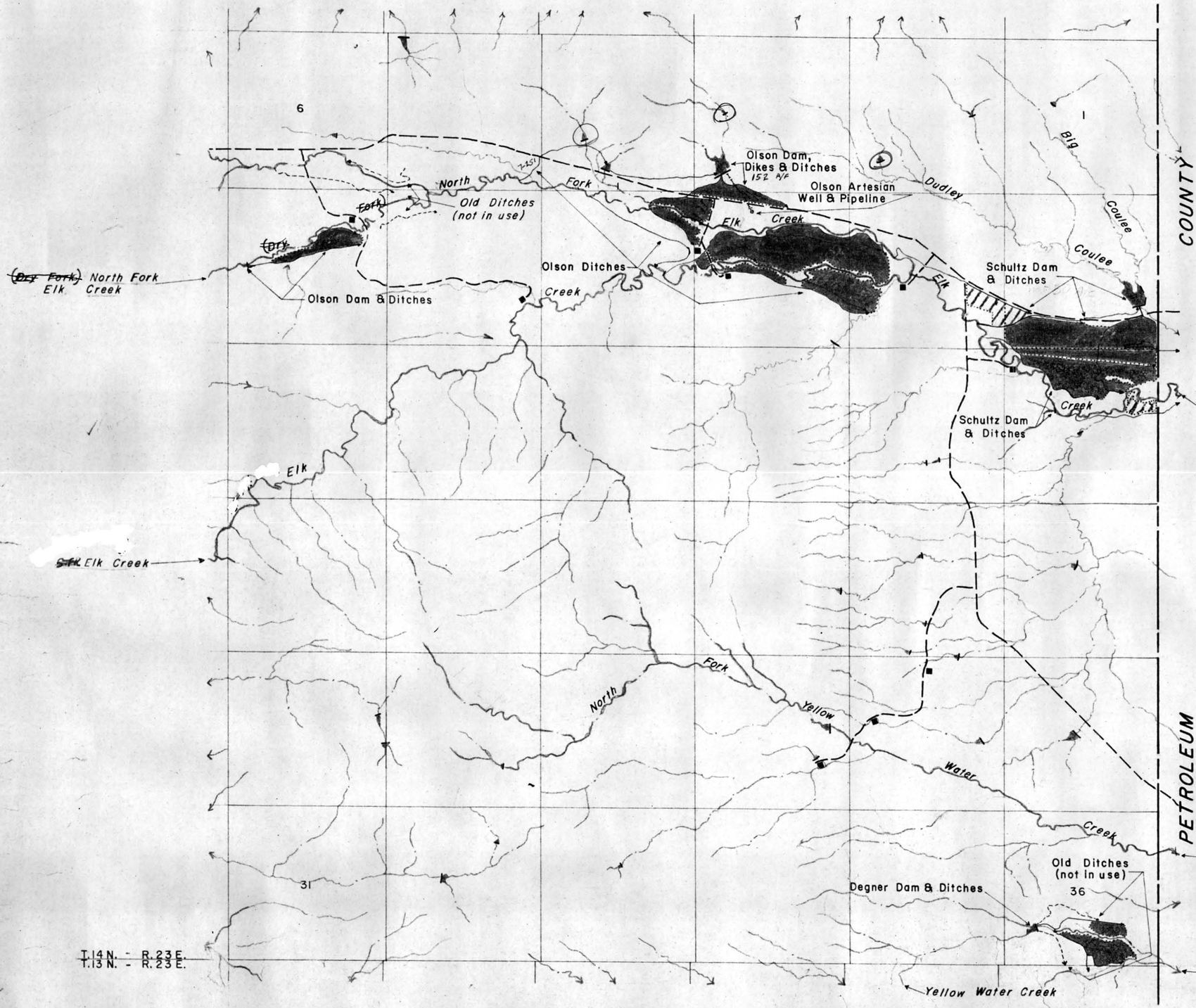

LEGEND

- Private Irrigation
- ~~Potential Irrigation~~
- POTENTIAL REGULAR IRRATION
- FLOOD IRRIGATION

INDEX

Sections	Photo Numbers
1,12	9CC-175
2,11	9CC-176
3,10	9CC-178
5,8	9CC-179
6,7	9CC-180
13,14,23,24	2CC-66
15,16,21,22	2CC-68
17,18,19,20	2CC-70
25,26,35,36	2CC-57
27,28,33,34	2CC-55
29,30,31,32	2CC-53
North Fork Yellow	Water Creek

Twp. 14 North

Rge. 24 East

PLAT NUMBER 112

Field Work Pat Russell

Projected J. Rummel Date 5-8-1970

Date 6-4-70

Petroleum COUNTY

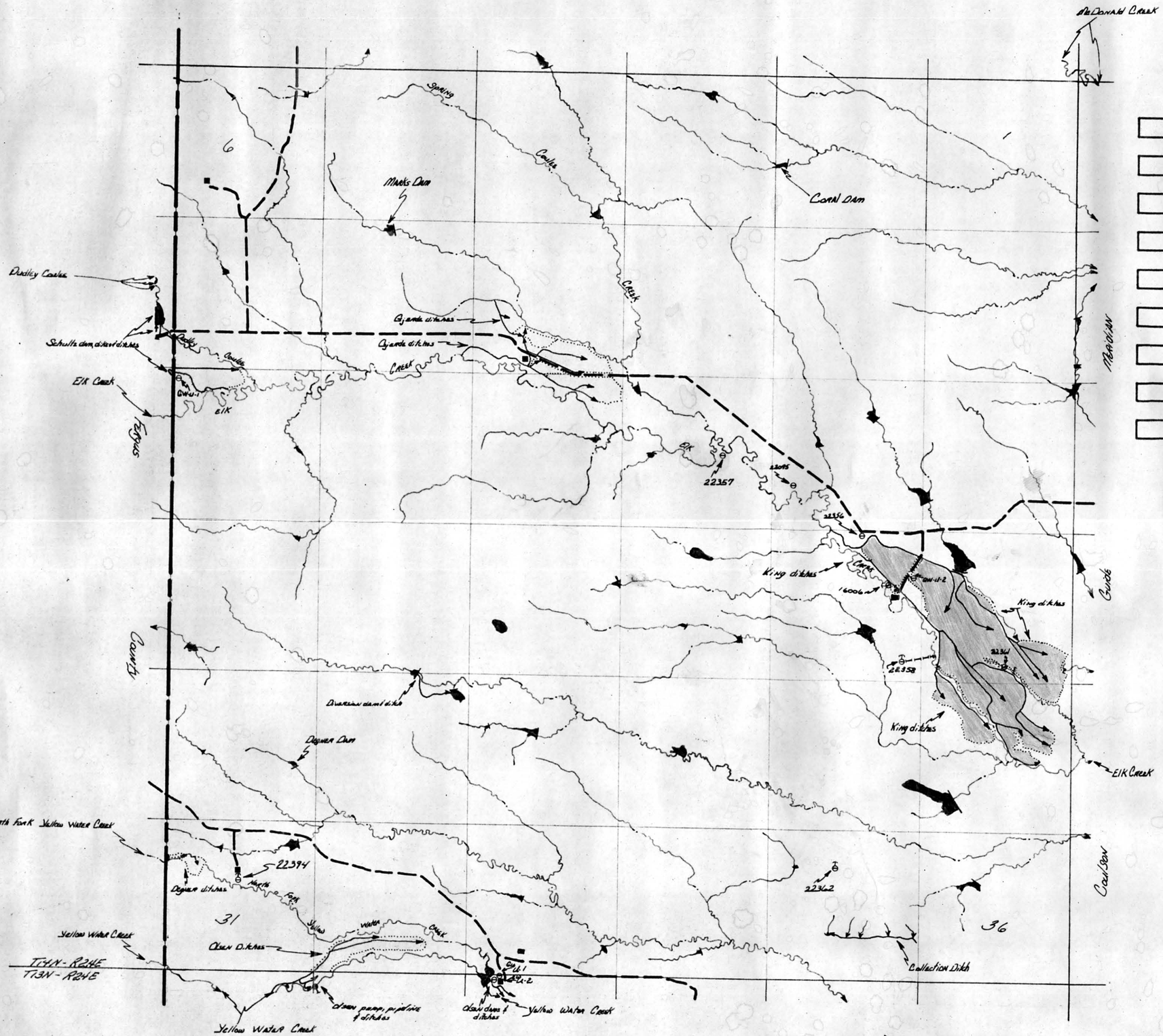

LEGEND

- ☐ Private Regular Irrigation
- ☐ Private Flood Irrigation
- ☐ _____
- ☐ _____
- ☐ _____
- ☐ _____
- ☐ _____
- ☐ _____
- ☐ _____

INDEX

Sections	Photo Numbers
1, 2, 11 & 12	2JJ-217
3, 4, 9 & 10	2JJ-219
5, 6, 7 & 8	2JJ-221
13, 14, 23 & 24	2JJ-171
15, 16, 21 & 22	2JJ-169
17, 18, 19 & 20	2JJ-167
25 & 36	2JJ-155
26, 27, 34 & 35	2JJ-157
28 & 33	2JJ-158
29 & 32	2JJ-159
30 & 31	2JJ-160

Twp. 14 North

Rge. 25 East

PLAT NUMBER 37

Field Work A.F. Smith 5/4-6/71

Projected J. Obermeyer Date 10/19/72

Checked _____ Date _____

Petroleum COUNTY

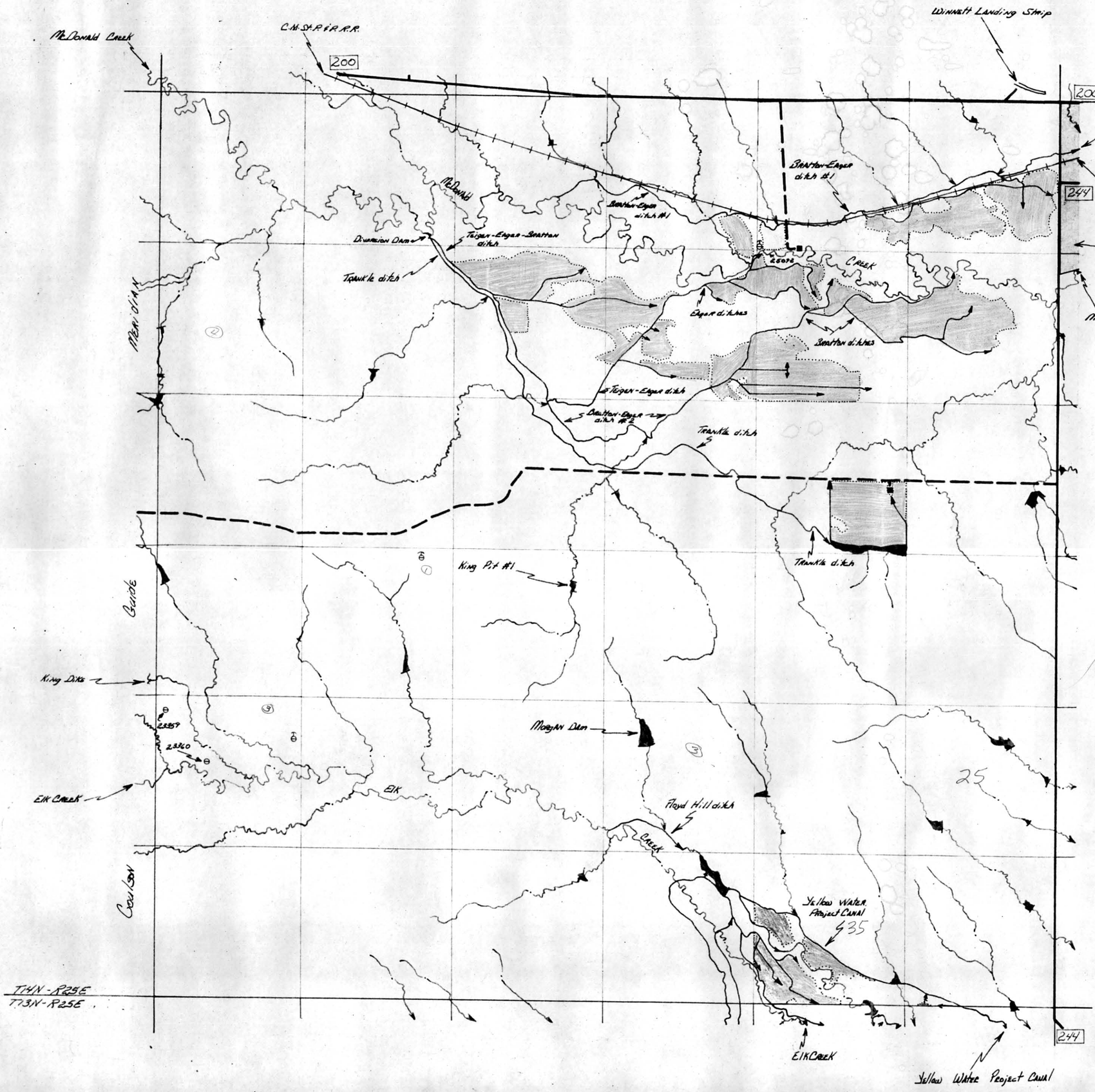

LEGEND

- Private Regular Irrigation
- Yellow Water Project (BOR&R)
- C.M.St.P.&P.R.R.
- Winnett
- McDonald Creek

INDEX

Sections	Photo Numbers
1, 2, 11 & 12	2JJ-211
3, 4, 9 & 10	2JJ-213
5, 6, 7 & 8	2JJ-215
13, 14, 23 & 24	2JJ-177
15, 16, 21 & 22	2JJ-175
17, 18, 19 & 20	2JJ-173
25, 26, 35 & 36	2JJ-150
27, 28, 33 & 34	2JJ-152
29, 30, 31 & 32	2JJ-154

Twp. 14 North

Rge. 26 East

PLAT NUMBER 38

Field Work J. Sharkey 5/10-14/71

Projected J. Thorniley Jr. Date 10/20/72

Checked _____ Date _____

40B

FERGUS COUNTY

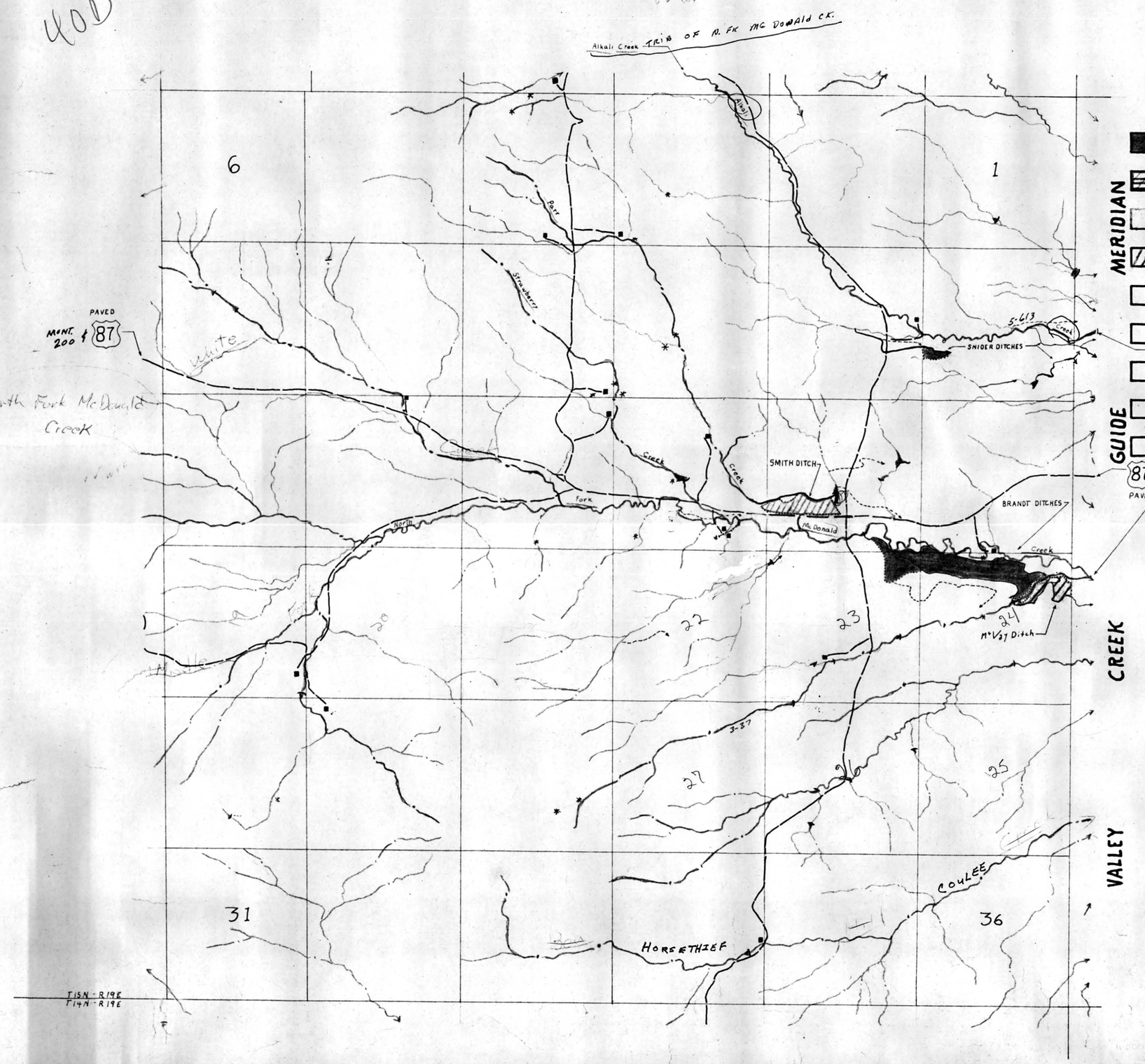

LEGEND

- PRIVATE IRRIGATION
- ~~POTENTIAL IRRIGATION~~
- ~~POTENTIAL FLOOD IRR.~~
- POTENTIAL REGULAR IRR.
- Alkali Creek TRIB OF N.FK. McDONALD CK.

INDEX

Sections	Photo Numbers
1-2-11-12	3CC-203
3-4-9-10	3CC-205
5-6-7-8	3CC-207
13-14-23-24	3CC-150
15-16-21-22	3CC-148
17-18-19-20	3CC-146
25-26-35-36	3CC-86
27-28-33-34	3CC-88
29-30-31-32	3CC-90

Twp. 15N

Rge. 20E

PLAT NUMBER 99

Field Work A. Preston

Projected W. Fisher Date March 31, 1970

Checked J. Rummel Date 5-13-70
T.J. REYNOLDS 6-3-1971

Fergus COUNTY

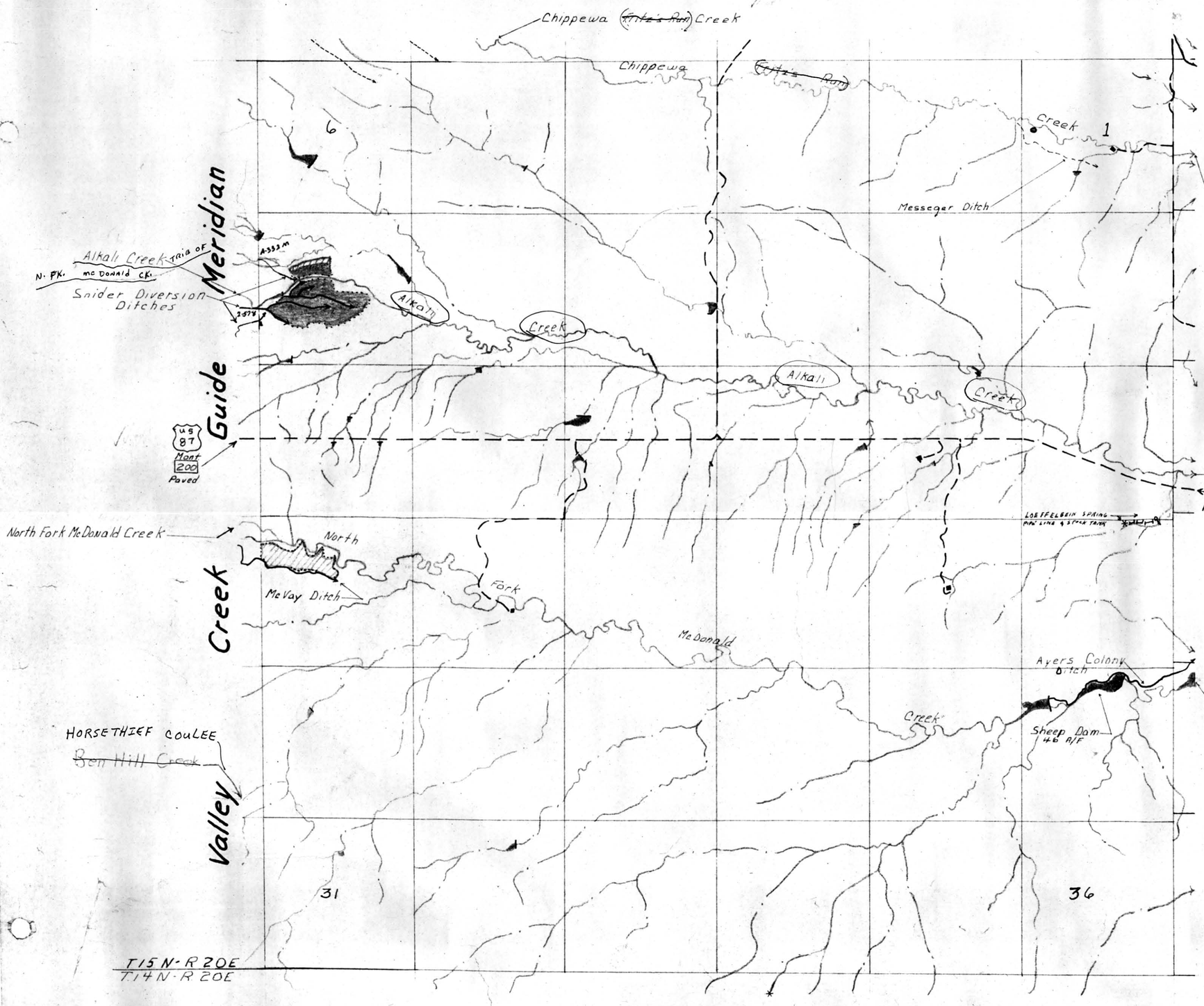

LEGEND

- [redacted]
- Potential Irrigation (REGULAR)
- [redacted]
- PRIVATE REGULAR IRRIGATION
- Chippewa (Fritzs Run) Creek
- _____
- _____
- _____
- _____
- _____

INDEX

Sections	Photo Numbers
1,2,11,12	3CC-197
3,4,9,10	3CC-199
5,6,7,8	3CC-201
13,14,23,24	3CC-156
15,16,21,22	3CC-154
17,18,19,20	3CC-152
25,26,35,36	3CC-80
27,28,33,34	3CC-82
29,30,31,32	3CC-84
North Fork	McDonald Creek

Twp. 15 North

Rge. 21 East

PLAT NUMBER 100

Field Work Frank Dumont

Projected J Rummel Date 3-25-70

Checked W. Fisher Date 5-13-70

"SHARK" 2-June-71

FERGUS COUNTY

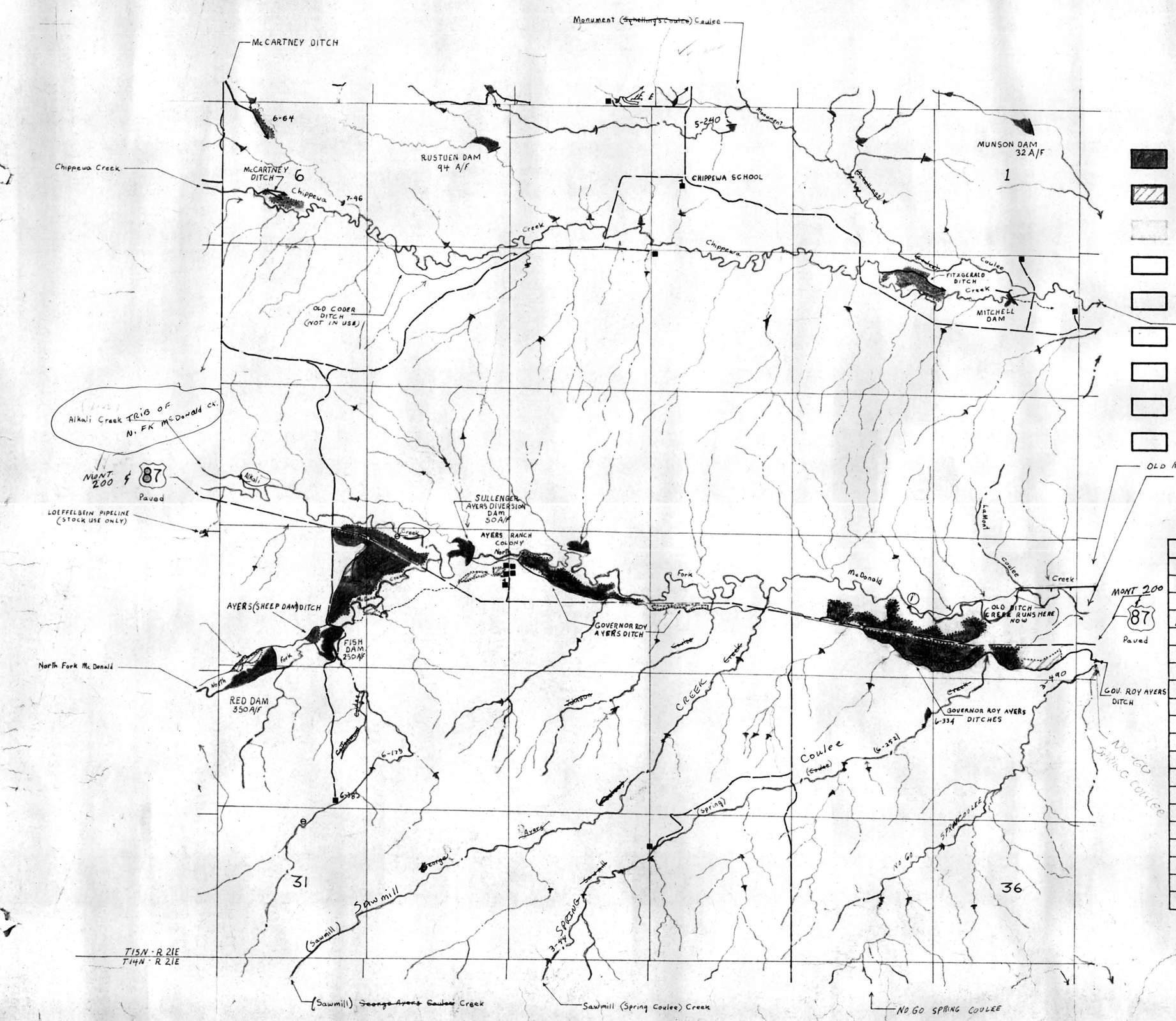

LEGEND

- PRIVATE IRRIGATION
- POTENTIAL IRRIGATION (REGULAR)
- ~~FLOOD IRR.~~
- ① ALL OF McDONALD CREEK WATER IS DIVERTED HERE

INDEX

Sections	Photo Numbers
1-2-11-12	3CC-191
3-4-9-10	3CC-193
5-6-7-8	3CC-195
13-14-23-24	3CC-162
15-16-21-22	3CC-160
17-18-19-20	3CC-158
25-36	3CC-73
26-35	3CC-74
28-33	3CC-76
29-32	3CC-77
30-31	3CC-78

Twp. 15N

Rge. 22E

PLAT NUMBER 101

Field Work D. Smith

Projected W. Fisher Date Apr 7, 1970

Checked J. Rummel Date 5-14-70

"SHARK" 3 June 71

[redacted]

Fergus COUNTY

Petroleum County

Briggs Coulee

Anderson Coulee

Paved 19

Slaters Coulee

6-221

6

1

Chippewa Creek

Chippewa

Matovich Reservoir

45 AF

Old Ditches (Not in use)

Machler Ditches

Clark Landing Strip

Creek

6-229

Fraser Ditch

McDonald Creek

Matovich Dikes

Paved 200 → To Winnett

C M ST P P RR

Delaney Ditch

OLD R.R. GRADE USED AS DIKE

Old Reaves Ditch (Not in use)

Doug Delaney Diversion Dam Headgate & Dikes

North Fork McDonald Creek

North Fork

DITCH TO RETURN WATER TO THE CREEK

McDonald Creek

Fraser Ditch

3-255

7-B

MONT 200 & Paved 87

Governor Roy Ayers Ditch

NO-GO SPRING COULEE

Ryan Ranch Ditch

Charters Coulee

GROGAN Pump-Site & Ditch

6-193

RYAN RANCH DITCH & Geary Dikes

6-189

South Fork

DAM OUT

RYAN RANCH DIVERSION DAM & DITCH

Grassrange

Blakes Coulee

31

36

Woodard Ditches

Woodard Ditch

Foremans Coulee

T15N-R23E
T14N-R23E

C M ST P P RR

South Fork McDonald Creek

STOCTON DITCHES

Woodard Diversion Dam & Ditch

Woodard Coulee

Paved 87

BLAKES COULEE RES. 60 AF

LEGEND

- Private Irrigation
- Potential Irrigation (REGULAR)
- ~~Potential Irrigation (Farm)~~
- FLOOD IRRIGATION
-

INDEX

Sections	Photo Numbers
1,2,11,12	3CC-185
3,4,9,10	3CC-187
5,6,7,8	3CC-189
13,14,23,24	3CC-168
15,16,21,22	3CC-166
17,18,19,20	3CC-164
25,26,35,36	3CC-68
27,28,33,34	3CC-70
30,29,31,32	3CC-72

Twp. 15 North

Rge. 23 East

PLAT NUMBER 102

Field Work D Smith

Projected J Rummel Date 3-31-70

Checked W. Fisher "SHARK" Date 3-13-70

3 June 71