TIMBER CREEK HYDRAULIC WORKMAPS

Date: May 28, 2019

Legend

- Junction
- Stream Reaches (Varies by Color)

Labels

1234	Stream Station
1234.56	Water Surface Elevation

0 1,000 2,000 Feet

Hydraulic Work Map - St. Regis River Flood Study
Mineral County, MT Risk MAP - MAS No. 2016-01
Horizontal Datum: NAD83
Topographic Data, LiDAR 2016
Horizontal Datum: NAD83, Vertical Datum: NAVD88, Feet

MONTANA DNRC

DOWL

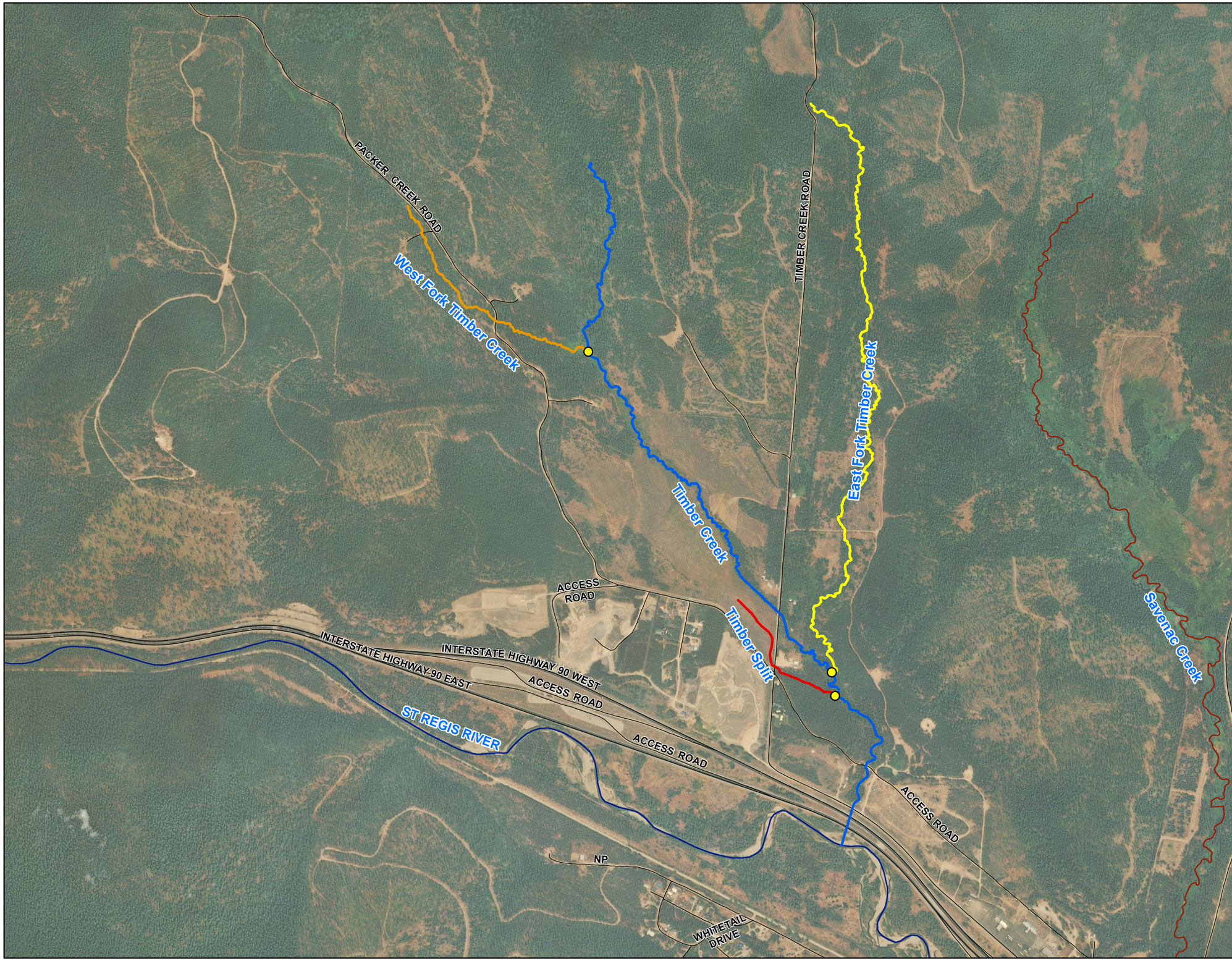

LOCATOR MAP

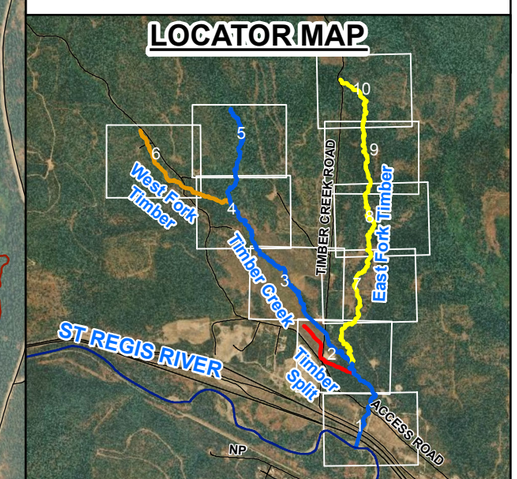

Timber Creek Index Map

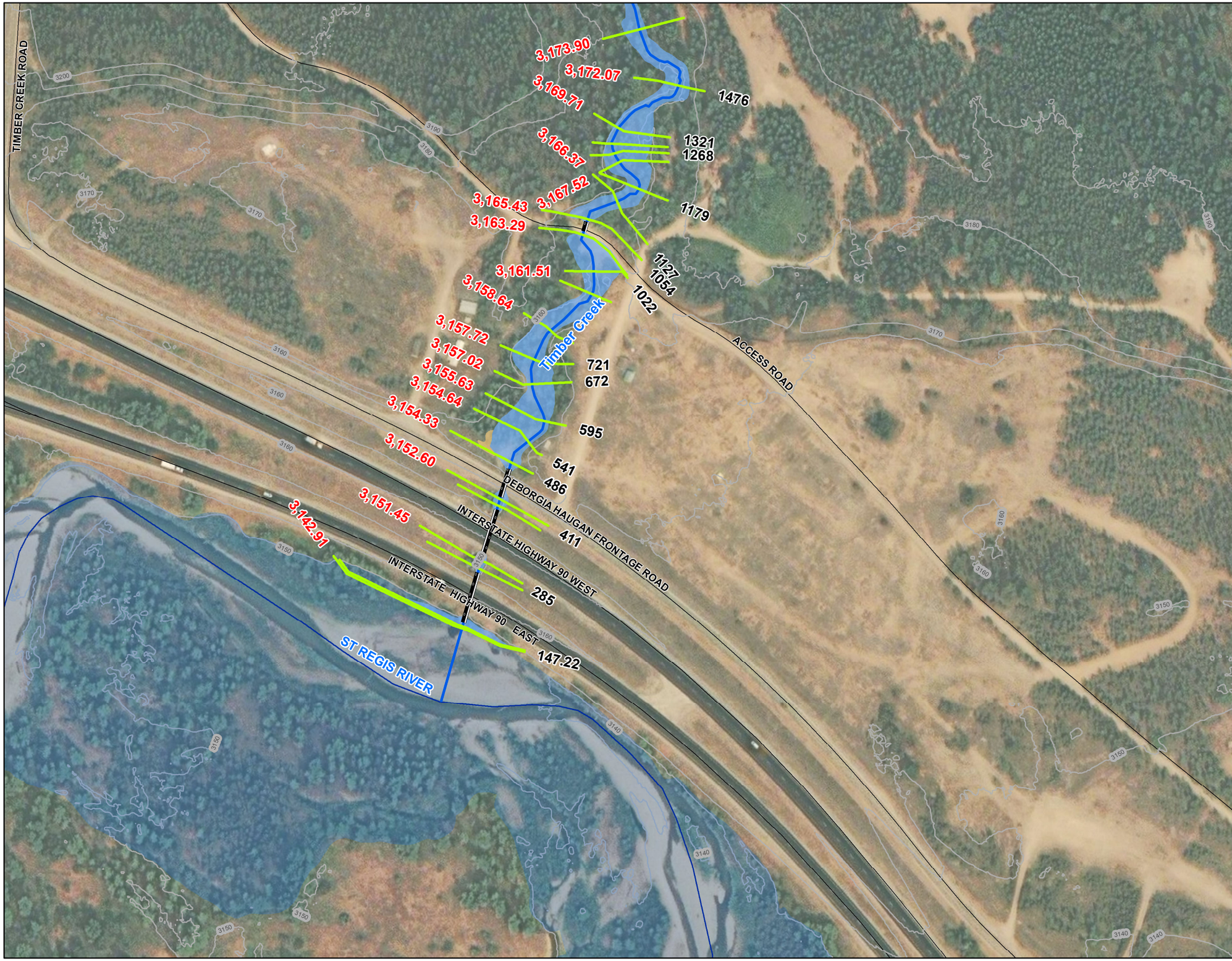

TIMBER CREEK HYDRAULIC WORKMAPS

Date: May 28, 2019

Legend

- Junction
- Stream Reaches (Varies by Color)
- Cross Sections
- Roadway Crossing
- Roads
- 10' Contours

Timber Creek
- 1% AC (100 yr)
- 0.2% AC (500 yr)

St. Regis River
- 1% AC (100 yr)

Labels

1234 Stream Station

1234.56 Water Surface Elevation

0 150 300 Feet

Hydraulic Work Map - St. Regis River Flood Study
Mineral County, MT Risk MAP - MAS No. 2016-01
Horizontal Datum: NAD83
Topographic Data, LiDAR 2016
Horizontal Datum: NAD83, Vertical Datum: NAVD88, Feet

MONTANA DNRC

DOWL

LOCATOR MAP

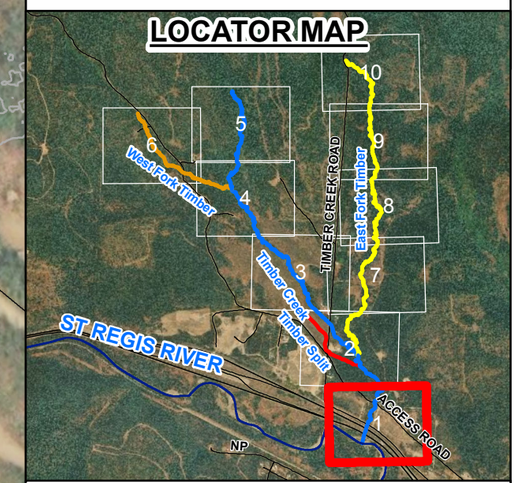

Timber Creek Map 1 of 10

TIMBER CREEK HYDRAULIC WORKMAPS

Date: May 28, 2019

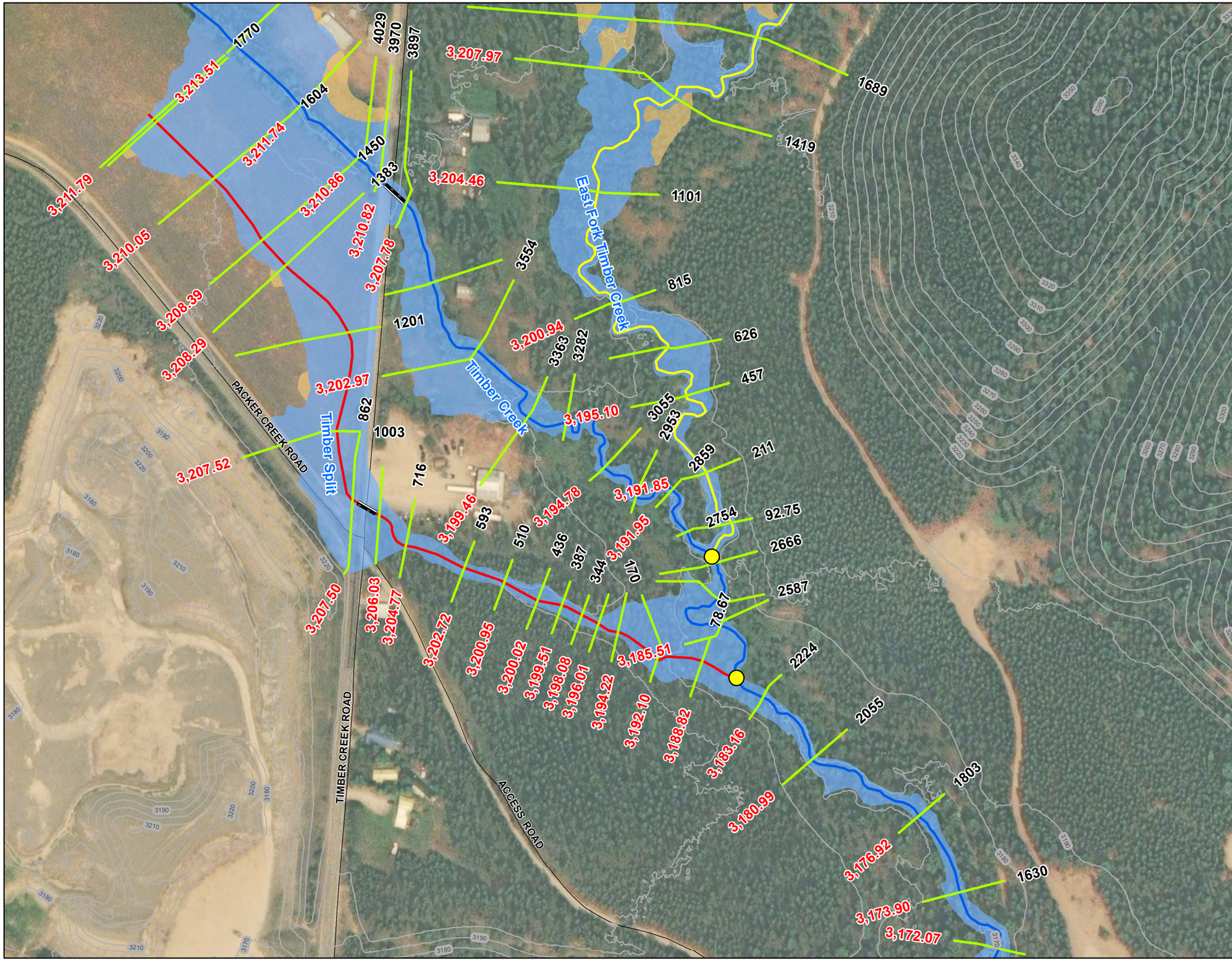

Legend

- Junction
- Stream Reaches (Varies by Color)
- Cross Sections
- Roadway Crossing
- Roads
- 10' Contours

Timber Creek
- 1% AC (100 yr)
- 0.2% AC (500 yr)

St. Regis River
- 1% AC (100 yr)

Labels

1234 Stream Station

1234.56 Water Surface Elevation

0 150 300 Feet

Hydraulic Work Map - St. Regis River Flood Study
Mineral County, MT Risk MAP - MAS No. 2016-01
Horizontal Datum: NAD83
Topographic Data, LiDAR 2016
Horizontal Datum: NAD83, Vertical Datum: NAVD88, Feet

MONTANA DNRC

DOWL

LOCATOR MAP

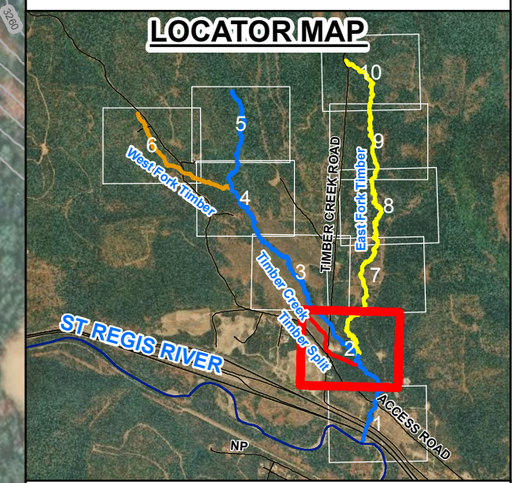

Timber Creek Map 2 of 10

TIMBER CREEK HYDRAULIC WORKMAPS

Date: May 28, 2019

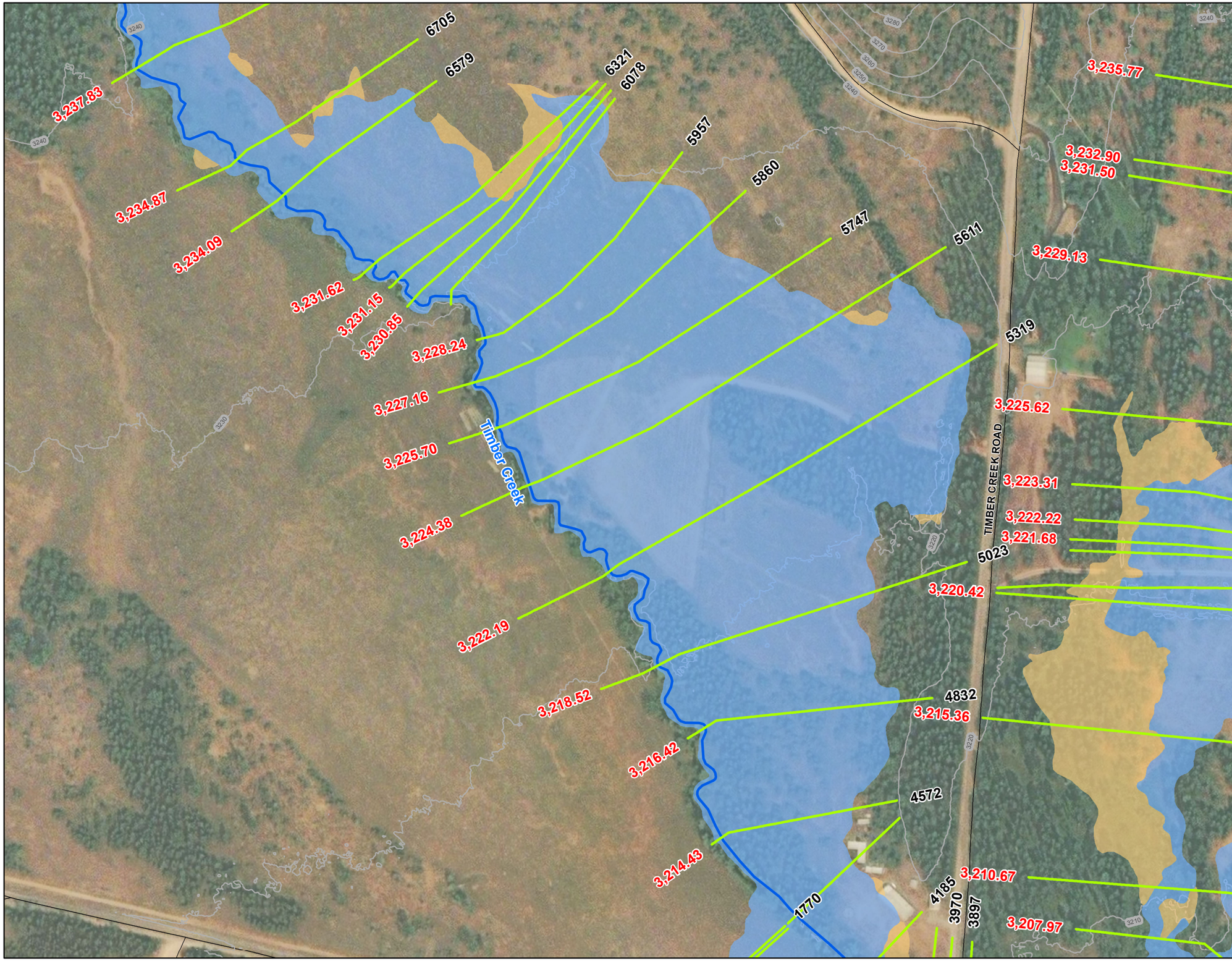

Legend

- Junction
- Stream Reaches (Varies by Color)
- Cross Sections
- Roadway Crossing
- Roads
- 10' Contours

Timber Creek

- 1% AC (100 yr)
- 0.2% AC (500 yr)

St. Regis River

- 1% AC (100 yr)

Labels

1234 Stream Station

1234.56 Water Surface Elevation

0 150 300 Feet

Hydraulic Work Map - St. Regis River Flood Study
Mineral County, MT Risk MAP - MAS No. 2016-01
Horizontal Datum: NAD83
Topographic Data, LiDAR 2016
Horizontal Datum: NAD83, Vertical Datum: NAVD88, Feet

MONTANA DNRC

DOWL

LOCATOR MAP

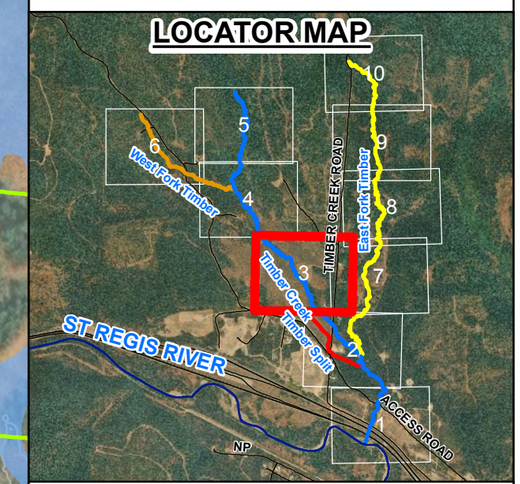

Timber Creek Map 3 of 10

TIMBER CREEK HYDRAULIC WORKMAPS

Date: May 28, 2019

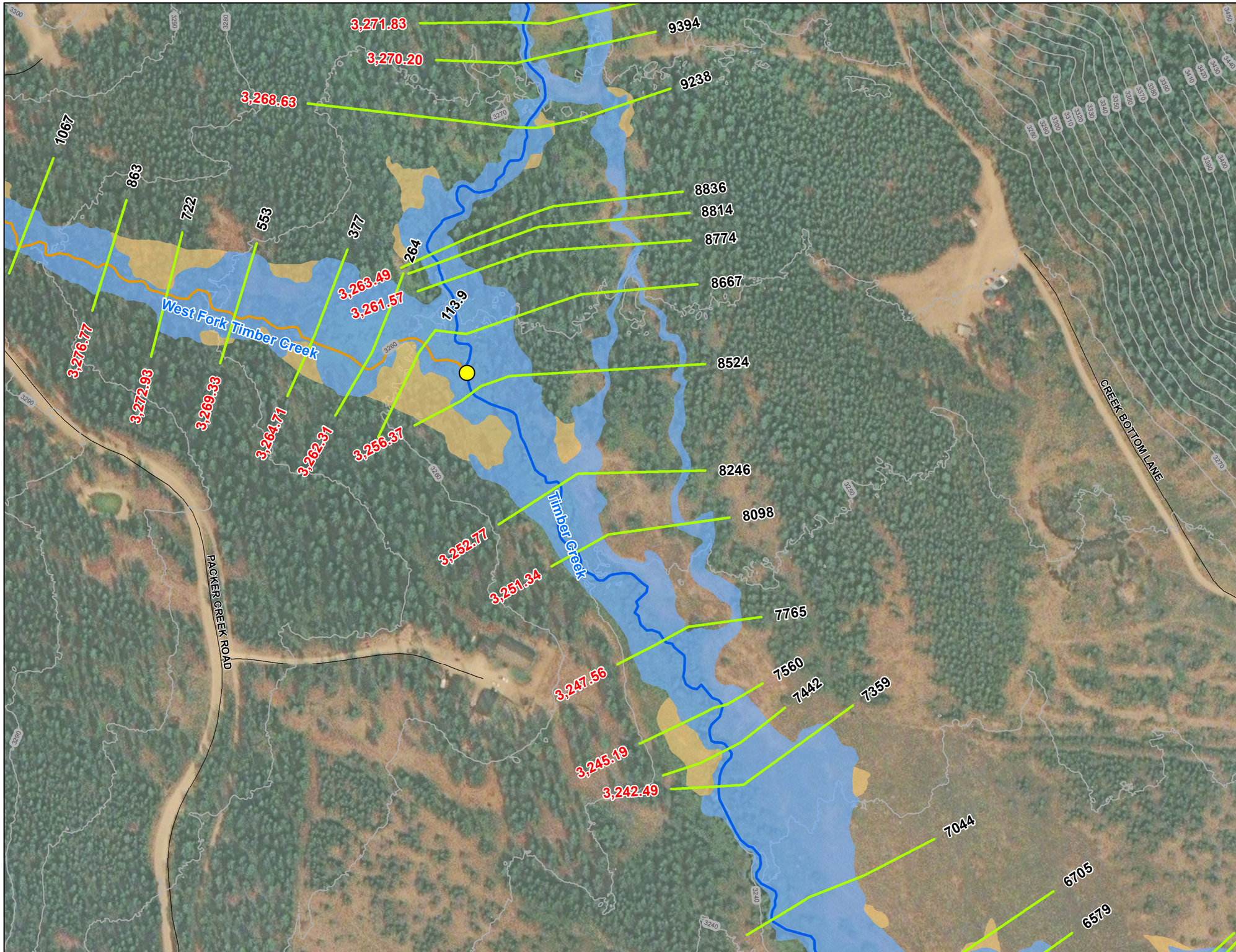

Legend

- Junction
- Stream Reaches (Varies by Color)
- Cross Sections
- Roadway Crossing
- Roads
- 10' Contours

Timber Creek
- 1% AC (100 yr)
- 0.2% AC (500 yr)

St. Regis River
- 1% AC (100 yr)

Labels

1234 Stream Station

1234.56 Water Surface Elevation

0 150 300 Feet

Hydraulic Work Map - St. Regis River Flood Study
Mineral County, MT Risk MAP - MAS No. 2016-01
Horizontal Datum: NAD83
Topographic Data, LiDAR 2016
Horizontal Datum: NAD83, Vertical Datum: NAVD88, Feet

MONTANA DNRC

DOWL

LOCATOR MAP

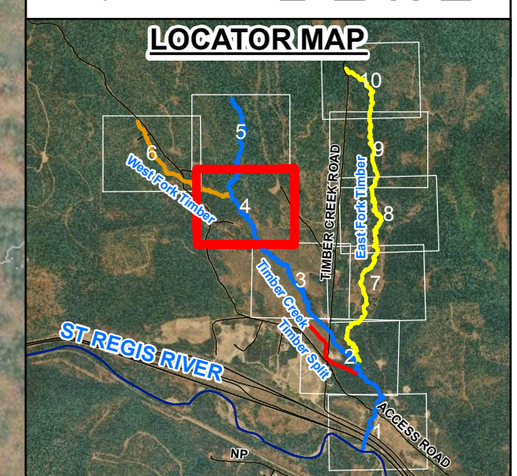

Timber Creek Map 4 of 10

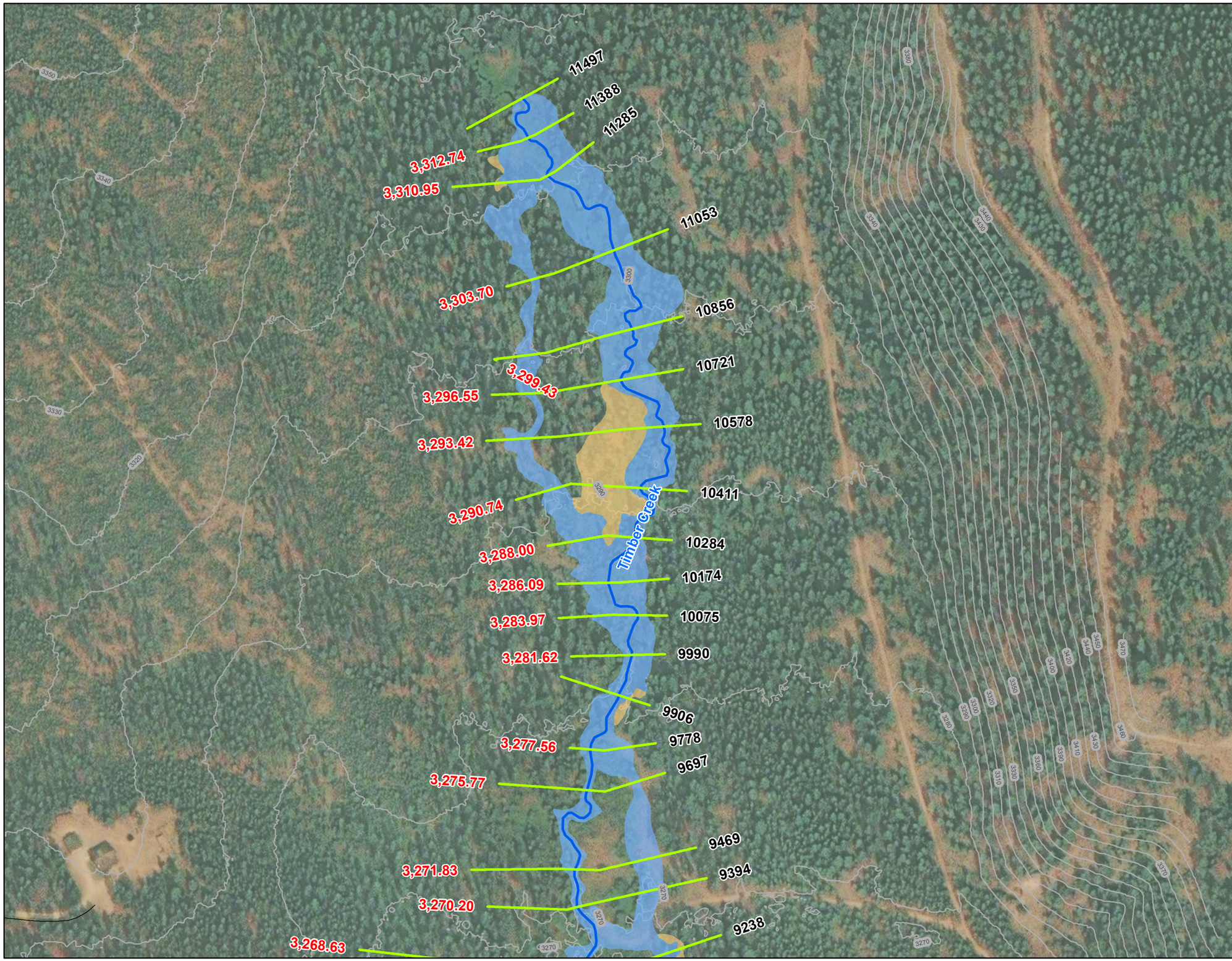

TIMBER CREEK HYDRAULIC WORKMAPS

Date: May 28, 2019

Legend

- Junction
- Stream Reaches (Varies by Color)
- Cross Sections
- Roadway Crossing
- Roads
- 10' Contours

Timber Creek

- 1% AC (100 yr)
- 0.2% AC (500 yr)

St. Regis River

- 1% AC (100 yr)

Labels

1234 Stream Station

1234.56 Water Surface Elevation

0 150 300 Feet

Hydraulic Work Map - St. Regis River Flood Study
Mineral County, MT Risk MAP - MAS No. 2016-01
Horizontal Datum: NAD83
Topographic Data, LiDAR 2016
Horizontal Datum: NAD83, Vertical Datum: NAVD88, Feet

MONTANA DNRC

DOWL

LOCATOR MAP

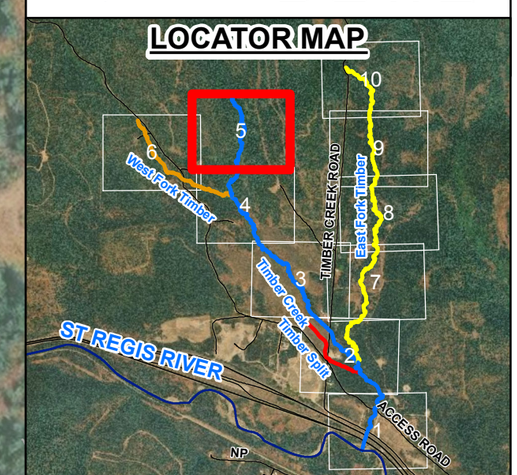

Timber Creek Map 5 of 10

TIMBER CREEK HYDRAULIC WORKMAPS

Date: May 28, 2019

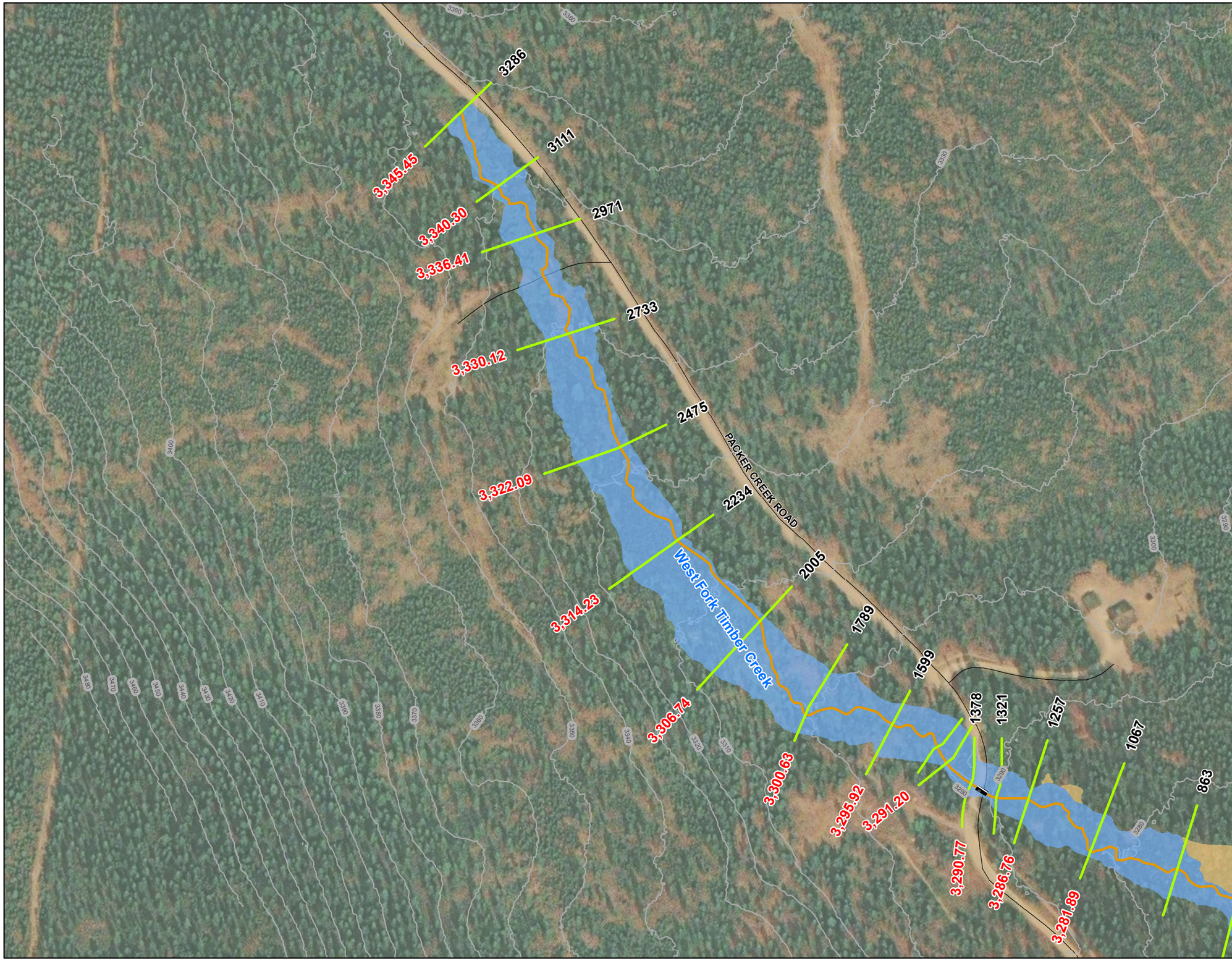

Legend

- Junction
- Stream Reaches (Varies by Color)
- Cross Sections
- Roadway Crossing
- Roads
- 10' Contours

Timber Creek
- 1% AC (100 yr)
- 0.2% AC (500 yr)

St. Regis River
- 1% AC (100 yr)

Labels

1234 Stream Station

1234.56 Water Surface Elevation

0 150 300 Feet

Hydraulic Work Map - St. Regis River Flood Study
Mineral County, MT Risk MAP - MAS No. 2016-01
Horizontal Datum: NAD83
Topographic Data, LiDAR 2016
Horizontal Datum: NAD83, Vertical Datum: NAVD88, Feet

MONTANA DNRC

DOWL

LOCATOR MAP

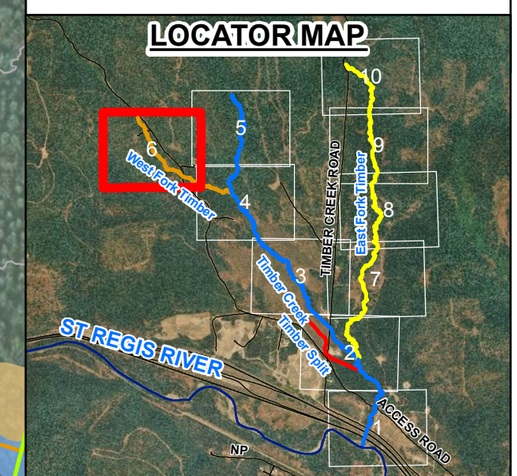

Timber Creek Map 6 of 10

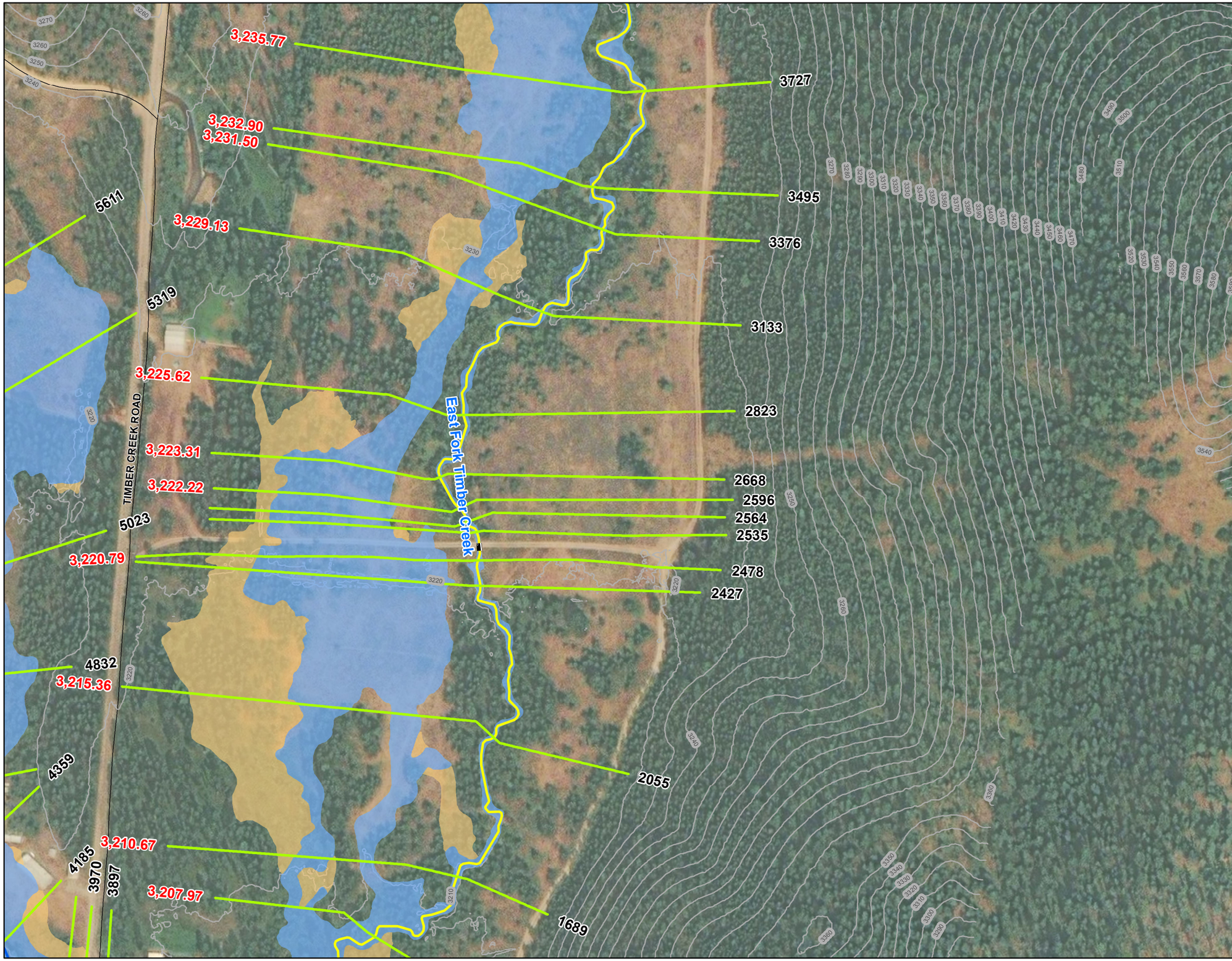

TIMBER CREEK HYDRAULIC WORKMAPS

Date: May 28, 2019

Legend

- Junction
- Stream Reaches (Varies by Color)
- Cross Sections
- Roadway Crossing
- Roads
- 10' Contours

Timber Creek

- 1% AC (100 yr)
- 0.2% AC (500 yr)

St. Regis River

- 1% AC (100 yr)

Labels

1234 Stream Station

1234.56 Water Surface Elevation

0 150 300 Feet

Hydraulic Work Map - St. Regis River Flood Study
Mineral County, MT Risk MAP - MAS No. 2016-01
Horizontal Datum: NAD83
Topographic Data, LiDAR 2016
Horizontal Datum: NAD83, Vertical Datum: NAVD88, Feet

MONTANA DNRC

DOWL

LOCATOR MAP

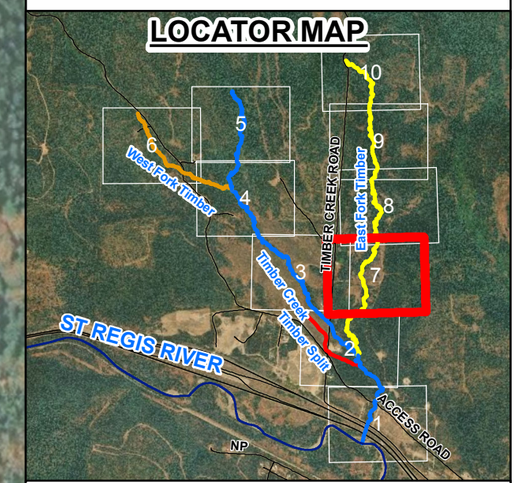

Timber Creek Map 7 of 10

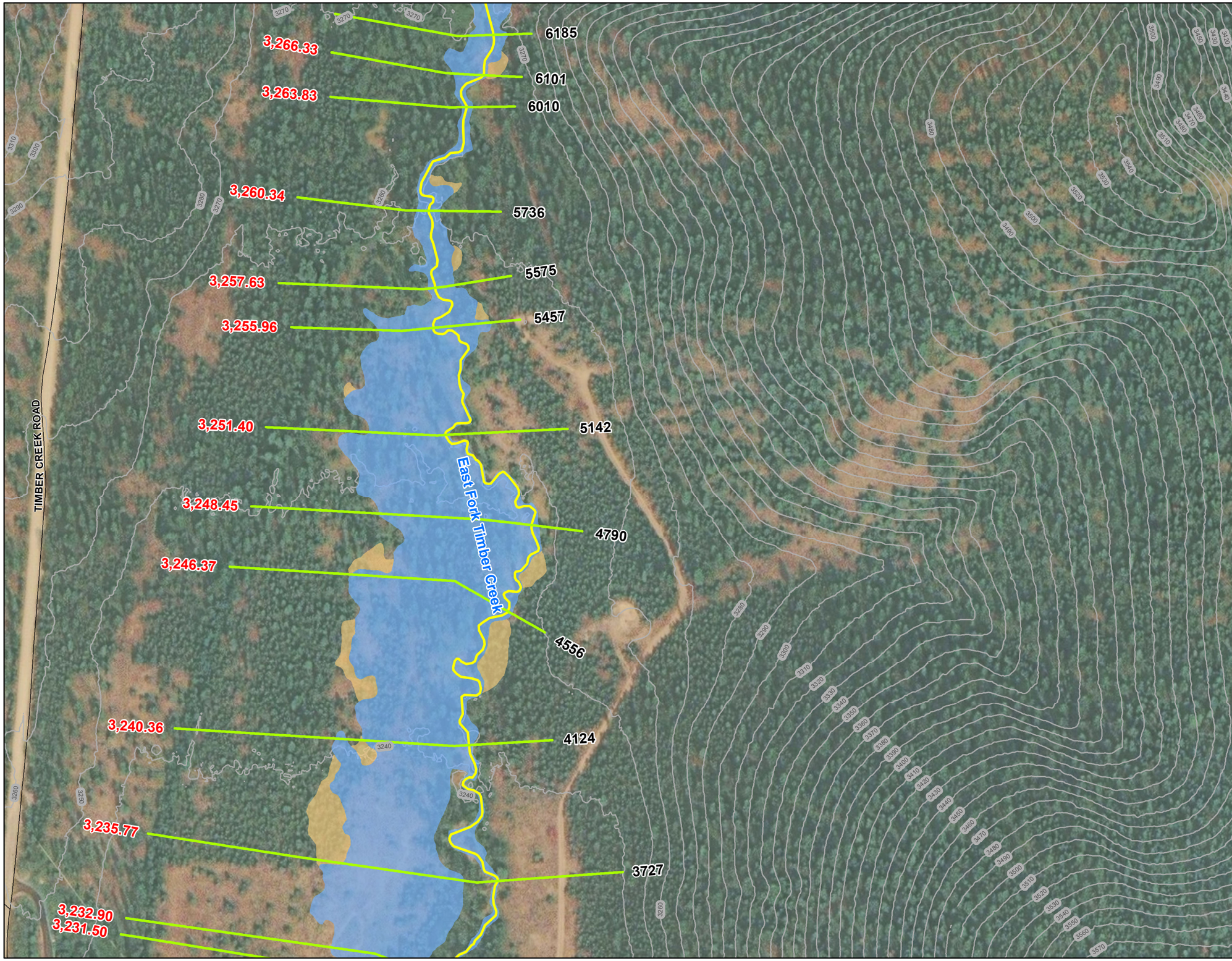

TIMBER CREEK HYDRAULIC WORKMAPS

Date: May 28, 2019

Legend

- Junction
- Stream Reaches (Varies by Color)
- Cross Sections
- Roadway Crossing
- Roads
- 10' Contours

Timber Creek

- 1% AC (100 yr)
- 0.2% AC (500 yr)

St. Regis River

- 1% AC (100 yr)

Labels

1234 Stream Station

1234.56 Water Surface Elevation

0 150 300 Feet

Hydraulic Work Map - St. Regis River Flood Study
Mineral County, MT Risk MAP - MAS No. 2016-01
Horizontal Datum: NAD83
Topographic Data, LiDAR 2016
Horizontal Datum: NAD83, Vertical Datum: NAVD88, Feet

MONTANA DNRC

DOWL

LOCATOR MAP

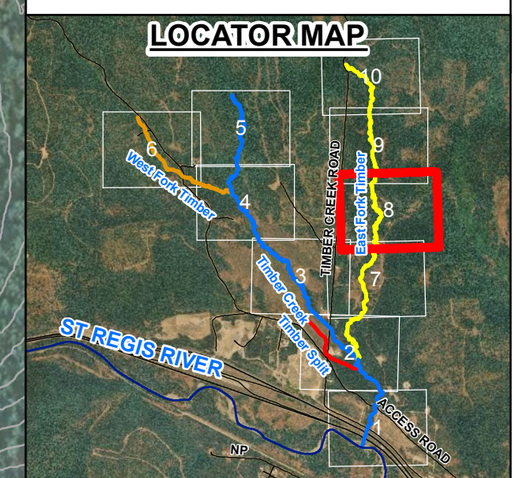

Timber Creek Map 8 of 10

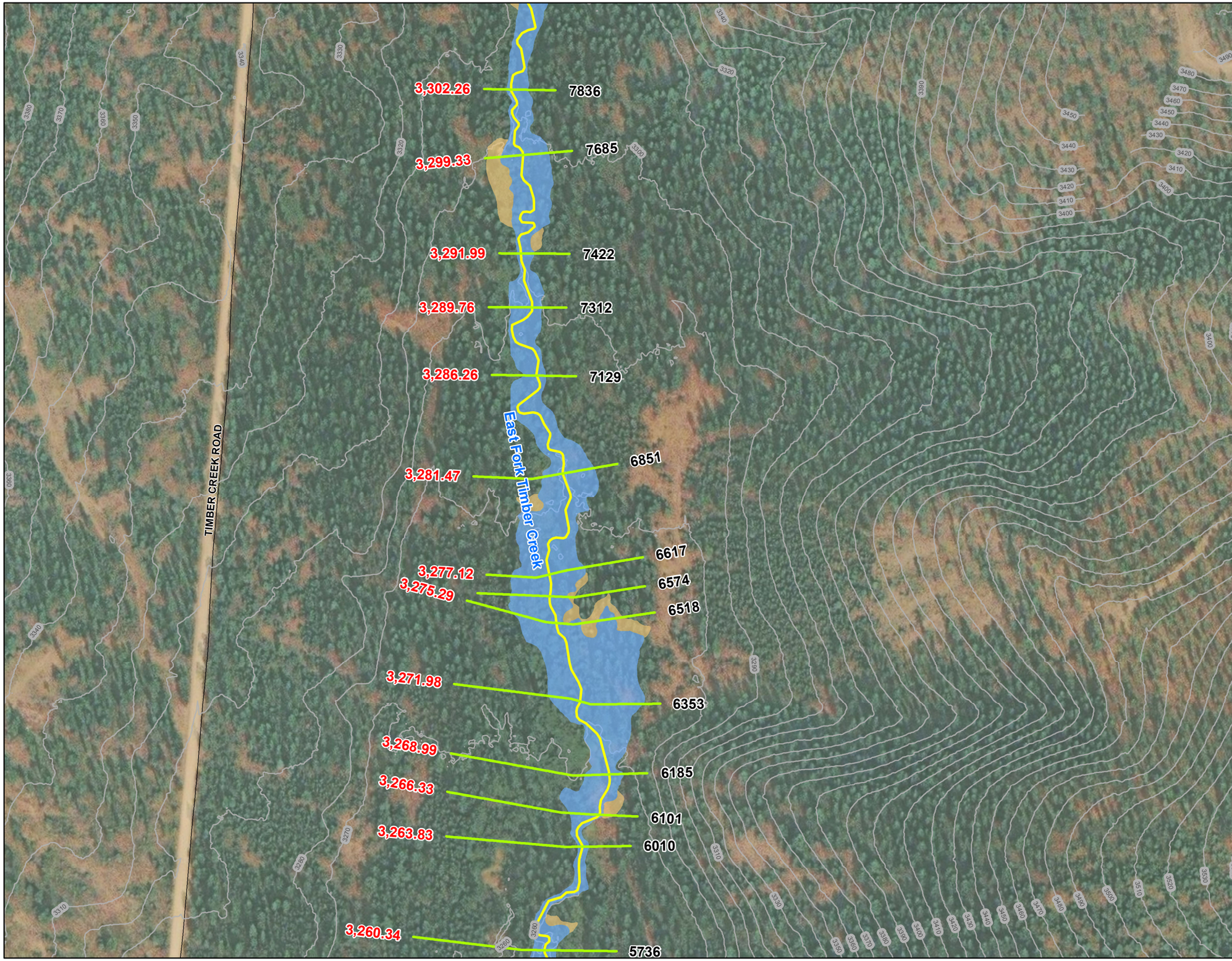

TIMBER CREEK HYDRAULIC WORKMAPS

Date: May 28, 2019

Legend

- Junction
- Stream Reaches (Varies by Color)
- Cross Sections
- Roadway Crossing
- Roads
- 10' Contours

Timber Creek
- 1% AC (100 yr)
- 0.2% AC (500 yr)

St. Regis River
- 1% AC (100 yr)

Labels

1234 Stream Station

1234.56 Water Surface Elevation

0 150 300 Feet

Hydraulic Work Map - St. Regis River Flood Study
Mineral County, MT Risk MAP - MAS No. 2016-01
Horizontal Datum: NAD83
Topographic Data, LiDAR 2016
Horizontal Datum: NAD83, Vertical Datum: NAVD88, Feet

MONTANA DNRC

DOWL

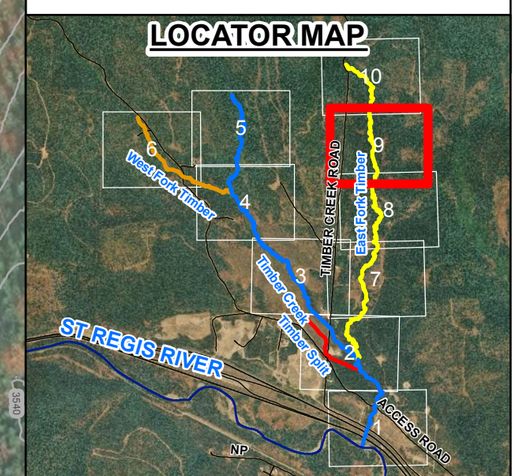

Timber Creek Map 9 of 10

TIMBER CREEK HYDRAULIC WORKMAPS

Date: May 28, 2019

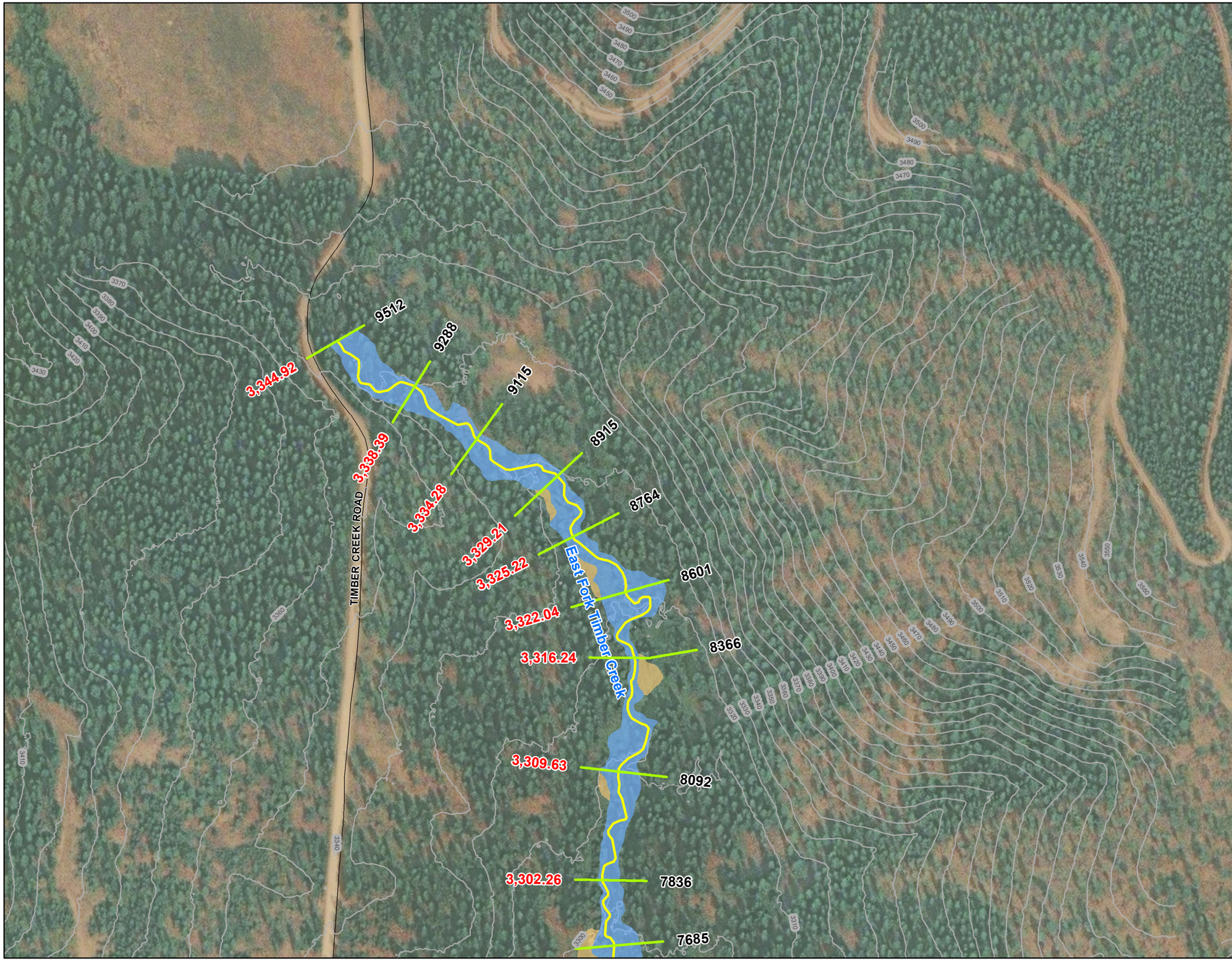

Legend

- Junction
- Stream Reaches (Varies by Color)
- Cross Sections
- Roadway Crossing
- Roads
- 10' Contours

Timber Creek

- 1% AC (100 yr)
- 0.2% AC (500 yr)

St. Regis River

- 1% AC (100 yr)

Labels

1234 Stream Station

1234.56 Water Surface Elevation

0 150 300 Feet

Hydraulic Work Map - St. Regis River Flood Study
Mineral County, MT Risk MAP - MAS No. 2016-01
Horizontal Datum: NAD83
Topographic Data, LiDAR 2016
Horizontal Datum: NAD83, Vertical Datum: NAVD88, Feet

MONTANA DNRC

DOWL

LOCATOR MAP

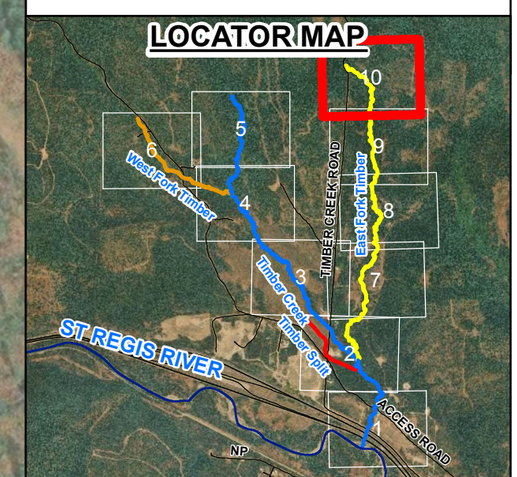

Timber Creek Map 10 of 10