RANDOLPH CREEK HYDRAULIC WORKMAPS

Date: May 28, 2019

Legend

Randolph Creek

Labels

1234 Stream Station

1234.56 Water Surface Elevation

0 500 1,000 Feet

Hydraulic Work Map - St. Regis River Flood Study
Mineral County, MT Risk MAP - MAS No. 2016-01
NAIP 2015, Horizontal Datum: NAD83
Topographic Data, LiDAR 2016
Horizontal Datum: NAD83, Vertical Datum: NAVD88, Feet

MONTANA DNRC

DOWL

LOCATOR MAP

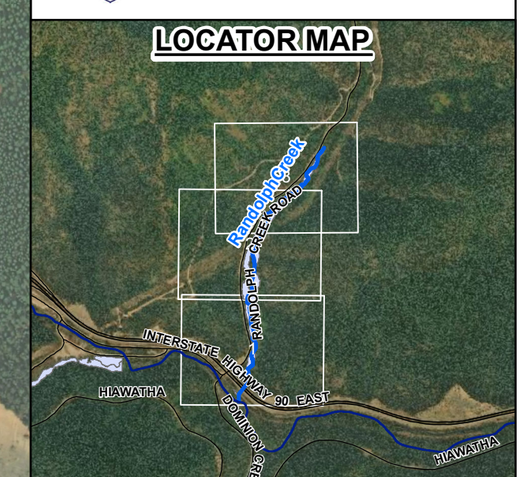

Randolph Creek Index Map

RANDOLPH CREEK HYDRAULIC WORKMAPS

Date: May 28, 2019

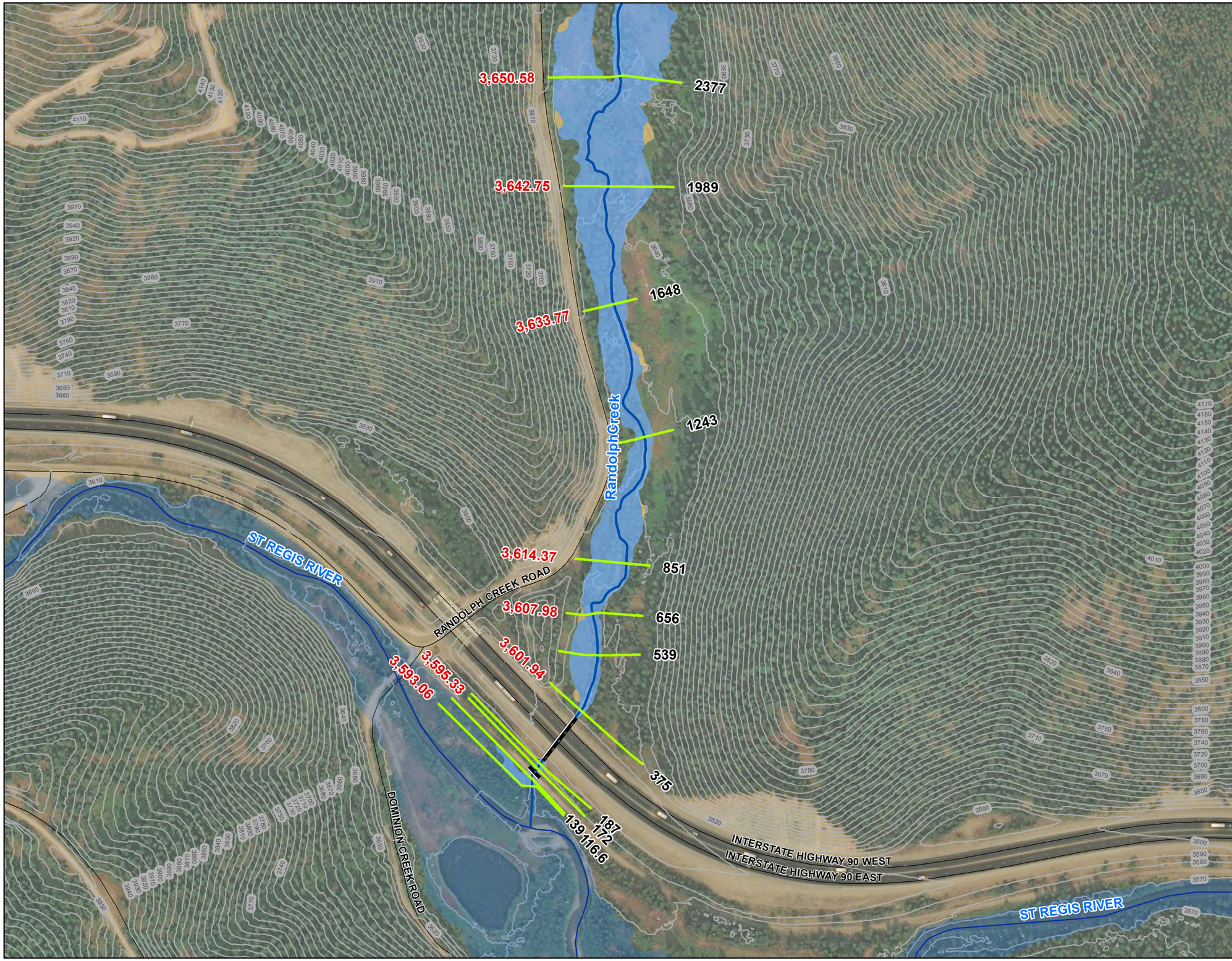

Legend

- Randolph Creek
- Cross Section
- Roadway Crossings
- Roads
- 10' Contuors

Randolph Creek
- 1% AC (100 yr)
- 0.2% AC (500 yr)

St. Regis River
- 1% AC (100 yr)

Labels

1234	Stream Station
1234.56	Water Surface Elevation

0 250 500 Feet

Hydraulic Work Map - St. Regis River Flood Study
Mineral County, MT Risk MAP - MAS No. 2016-01
Horizontal Datum: NAD83
Topographic Data, LiDAR 2016
Horizontal Datum: NAD83, Vertical Datum: NAVD88, Feet

MONTANA DNRC

DOWL

LOCATOR MAP

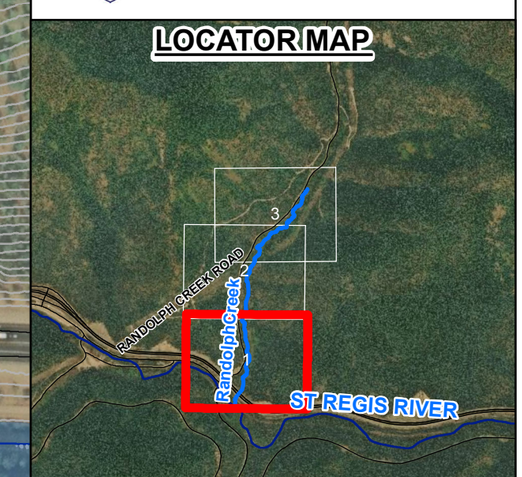

Randolph Creek Map 1 of 3

RANDOLPH CREEK HYDRAULIC WORKMAPS

Date: May 28, 2019

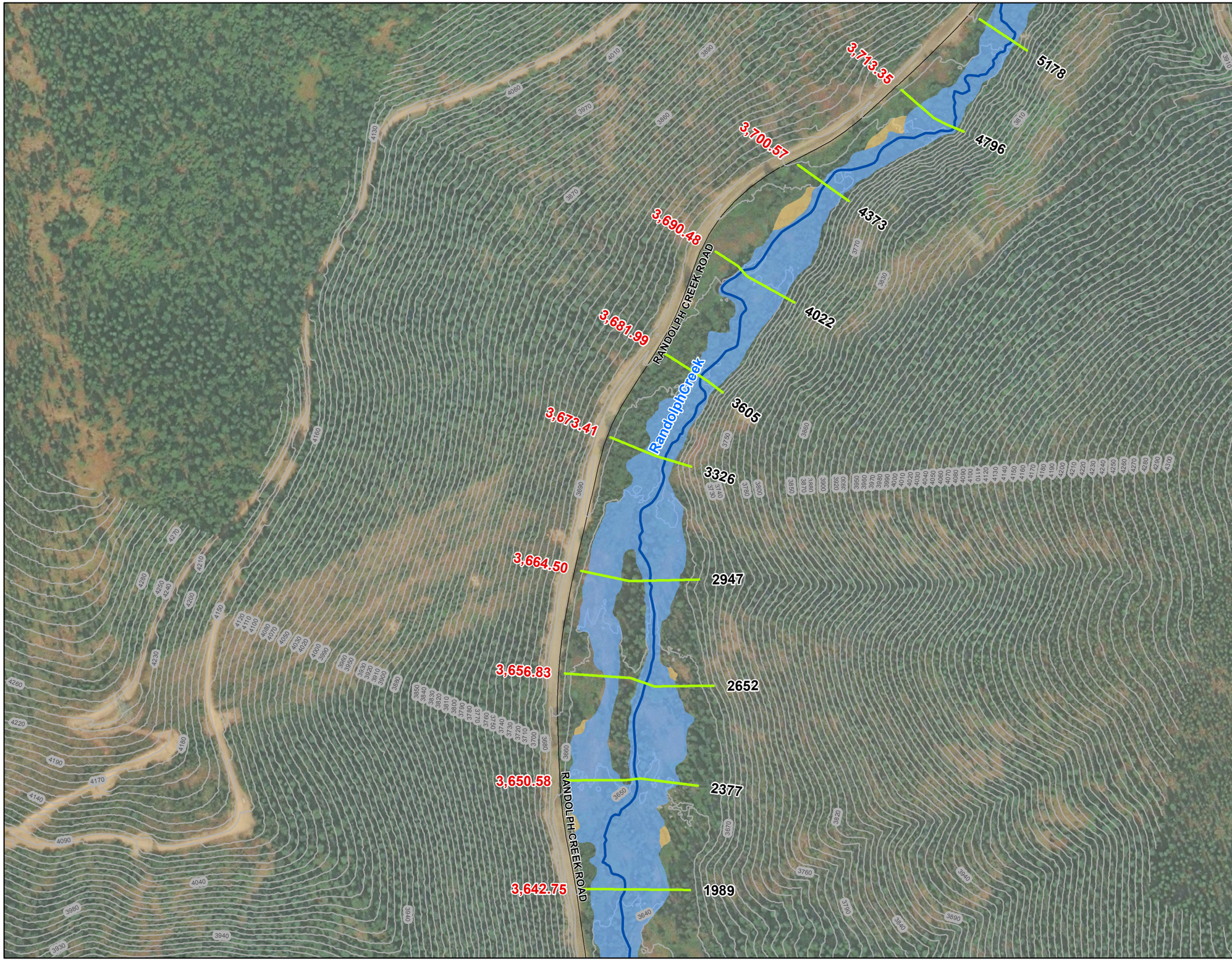

Legend

- Randolph Creek
- Cross Section
- Roadway Crossings
- Roads
- 10' Contuors

Randolph Creek
- 1% AC (100 yr)
- 0.2% AC (500 yr)

St. Regis River
- 1% AC (100 yr)

Labels

1234	Stream Station
1234.56	Water Surface Elevation

0 250 500 Feet

Hydraulic Work Map - St. Regis River Flood Study
Mineral County, MT Risk MAP - MAS No. 2016-01
Horizontal Datum: NAD83
Topographic Data, LiDAR 2016
Horizontal Datum: NAD83, Vertical Datum: NAVD88, Feet

MONTANA DNRC

DOWL

LOCATOR MAP

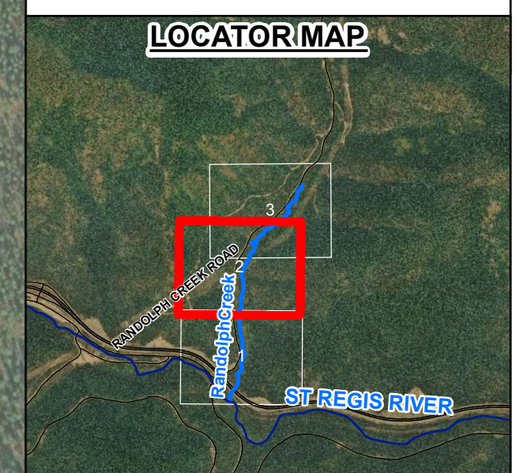

Randolph Creek Map 2 of 3

RANDOLPH CREEK HYDRAULIC WORKMAPS

Date: May 28, 2019

Legend

- Randolph Creek
- Cross Section
- Roadway Crossings
- Roads
- 10' Contuors

Randolph Creek
- 1% AC (100 yr)
- 0.2% AC (500 yr)

St. Regis River
- 1% AC (100 yr)

Labels

1234	Stream Station
1234.56	Water Surface Elevation

0 250 500 Feet

Hydraulic Work Map - St. Regis River Flood Study
Mineral County, MT Risk MAP - MAS No. 2016-01
Horizontal Datum: NAD83
Topographic Data, LiDAR 2016
Horizontal Datum: NAD83, Vertical Datum: NAVD88, Feet

MONTANA DNRC

DOWL

LOCATOR MAP

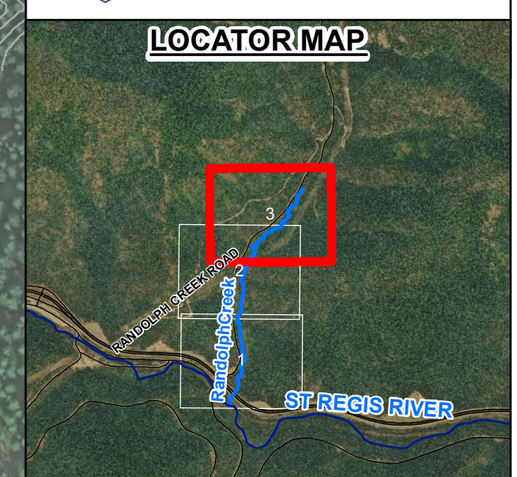

Randolph Creek Map 3 of 3