DEER CREEK HYDRAULIC WORKMAPS

Date: September 18, 2019

Legend

Deer Creek

Labels

1234 Stream Station

1234.56 Water Surface Elevation

0 310 620 Feet

Hydraulic Work Map - St. Regis River Flood Study
Mineral County County, MT Risk MAP - MAS No. 2016-01
Horizontal Datum: NAD83
Topographic Data, LiDAR 2016
Horizontal Datum: NAD83, Vertical Datum: NAVD88, Feet

MONTANA DNRC

DOWL

LOCATOR MAP

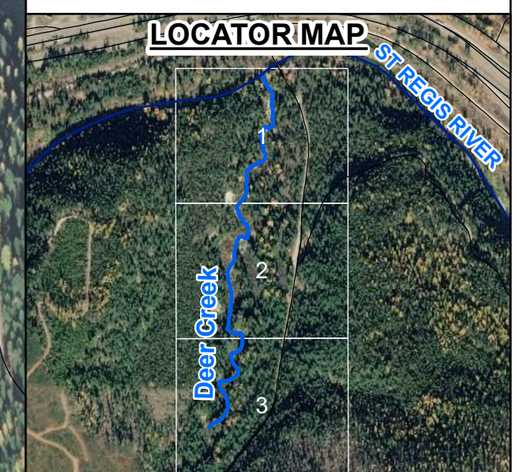

Deer Creek Index Map

DEER CREEK HYDRAULIC WORKMAPS

Date: September 18, 2019

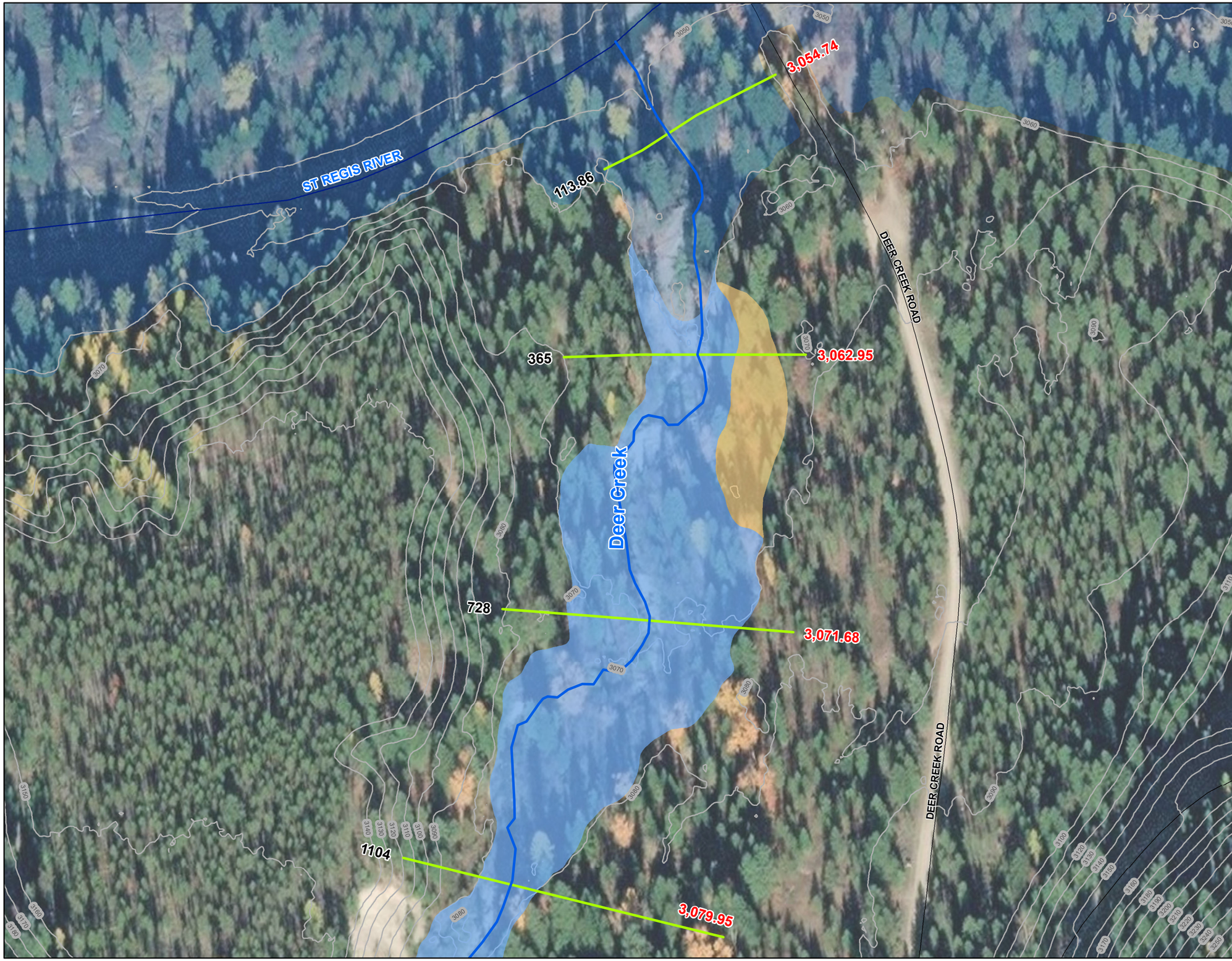

Legend

- Deer Creek
- Cross Sections
- Roads
- 10' Contours

Deer Creek
- 1% AC (100 yr)
- 0.2% AC (500 yr)

St. Regis River
- 1% AC (100 yr)

Labels

1234	Stream Station
1234.56	Water Surface Elevation

0 80 160 Feet

Hydraulic Work Map - St. Regis River Flood Study
Mineral County, MT Risk MAP - MAS No. 2016-01
Horizontal Datum: NAD83
Topographic Data, LiDAR 2016
Horizontal Datum: NAD83, Vertical Datum: NAVD88, Feet

MONTANA DNRC

DOWL

LOCATOR MAP

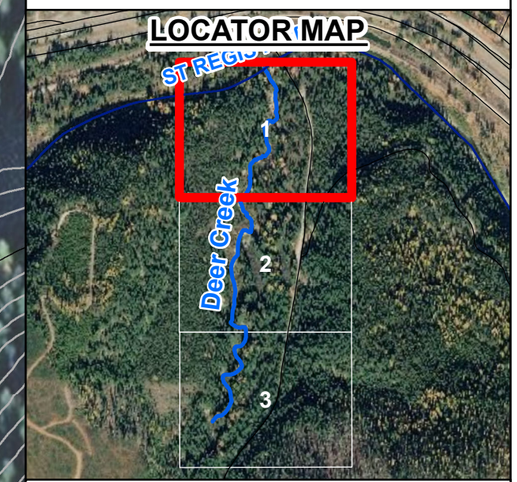

Deer Creek Map 1 of 3

DEER CREEK HYDRAULIC WORKMAPS

Date: September 18, 2019

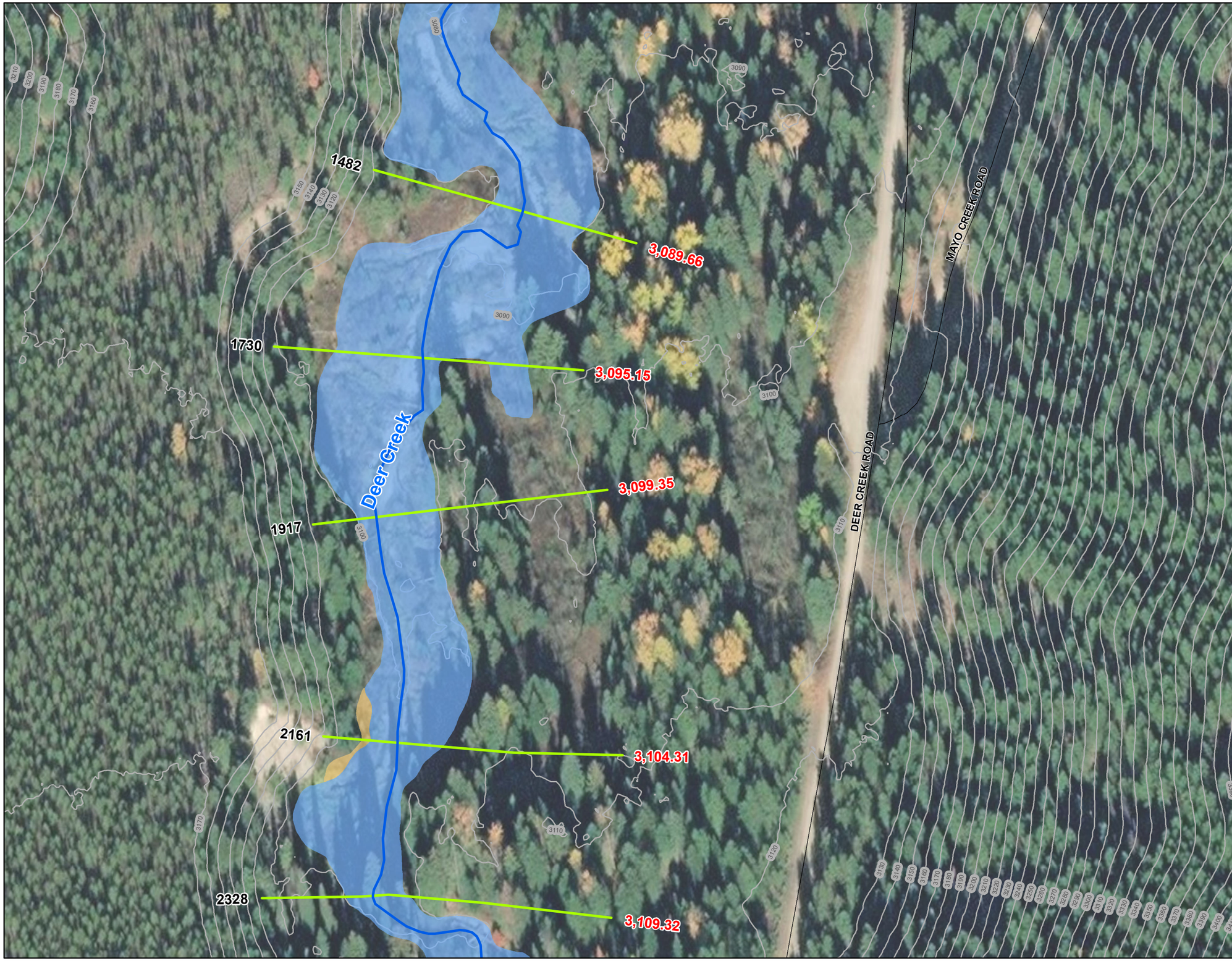

Legend

- Deer Creek
- Cross Sections
- Roads
- 10' Contours

Deer Creek
- 1% AC (100 yr)
- 0.2% AC (500 yr)

St. Regis River
- 1% AC (100 yr)

Labels

1234 Stream Station

1234.56 Water Surface Elevation

0 80 160 Feet

Hydraulic Work Map - St. Regis River Flood Study
Mineral County, MT Risk MAP - MAS No. 2016-01
Horizontal Datum: NAD83
Topographic Data, LiDAR 2016
Horizontal Datum: NAD83, Vertical Datum: NAVD88, Feet

MONTANA DNRC

DOWL

LOCATOR MAP

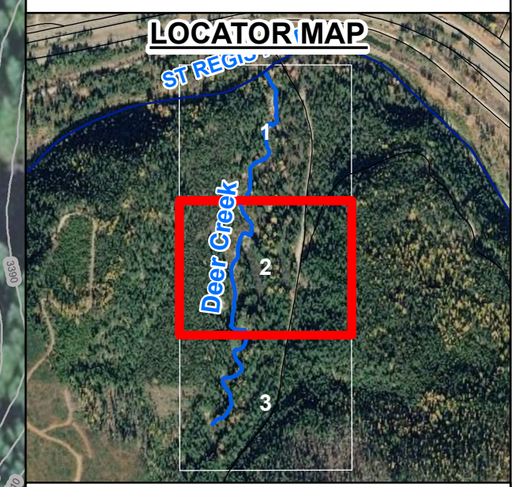

Deer Creek Map 2 of 3

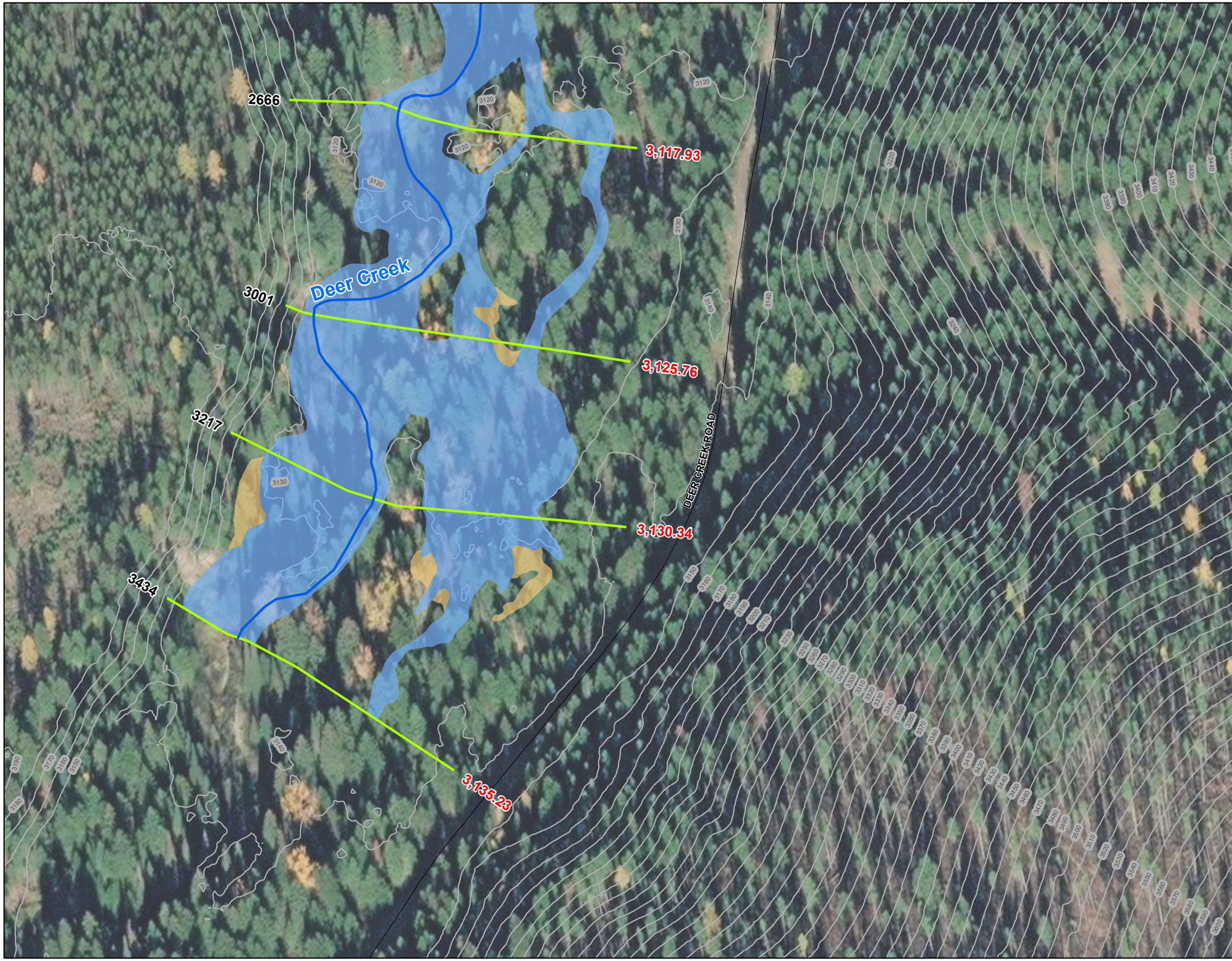

DEER CREEK HYDRAULIC WORKMAPS

Date: September 18, 2019

Legend

- Deer Creek
- Cross Sections
- Roads
- 10' Contours

Deer Creek
- 1% AC (100 yr)
- 0.2% AC (500 yr)

St. Regis River
- 1% AC (100 yr)

Labels

1234 Stream Station

1234.56 Water Surface Elevation

0 80 160 Feet

Hydraulic Work Map - St. Regis River Flood Study
Mineral County, MT Risk MAP - MAS No. 2016-01
Horizontal Datum: NAD83
Topographic Data, LiDAR 2016
Horizontal Datum: NAD83, Vertical Datum: NAVD88, Feet

MONTANA DNRC

DOWL

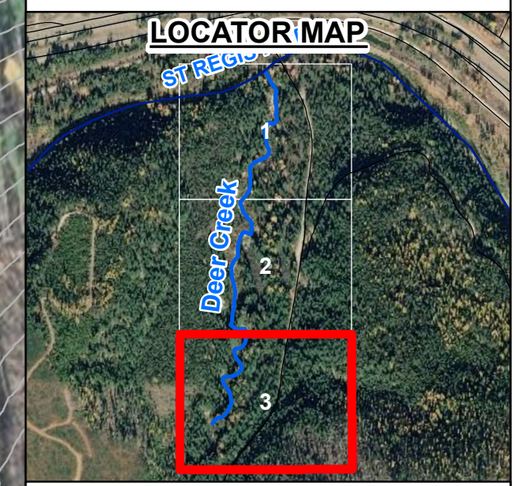

Deer Creek Map 3 of 3