BIG CREEK HYDRAULIC WORKMAPS

Date: May 28, 2019

Legend

Big Creek

Labels

1234 Stream Station

1234.56 Water Surface Elevation

0 1,000 2,000 Feet

Hydraulic Work Map - St. Regis River Flood Study
Mineral County, MT Risk MAP - MAS No. 2016-01
Horizontal Datum: NAD83
Topographic Data, LiDAR 2016
Horizontal Datum: NAD83, Vertical Datum: NAVD88, Feet

MONTANA DNRC

DOWL

LOCATOR MAP

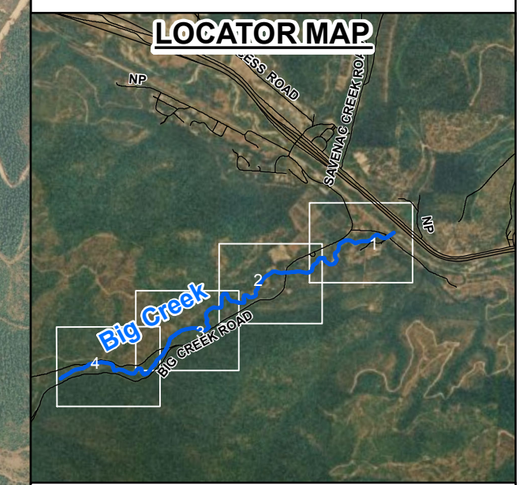

Big Creek Index Map

BIG CREEK HYDRAULIC WORKMAPS

Date: May 28, 2019

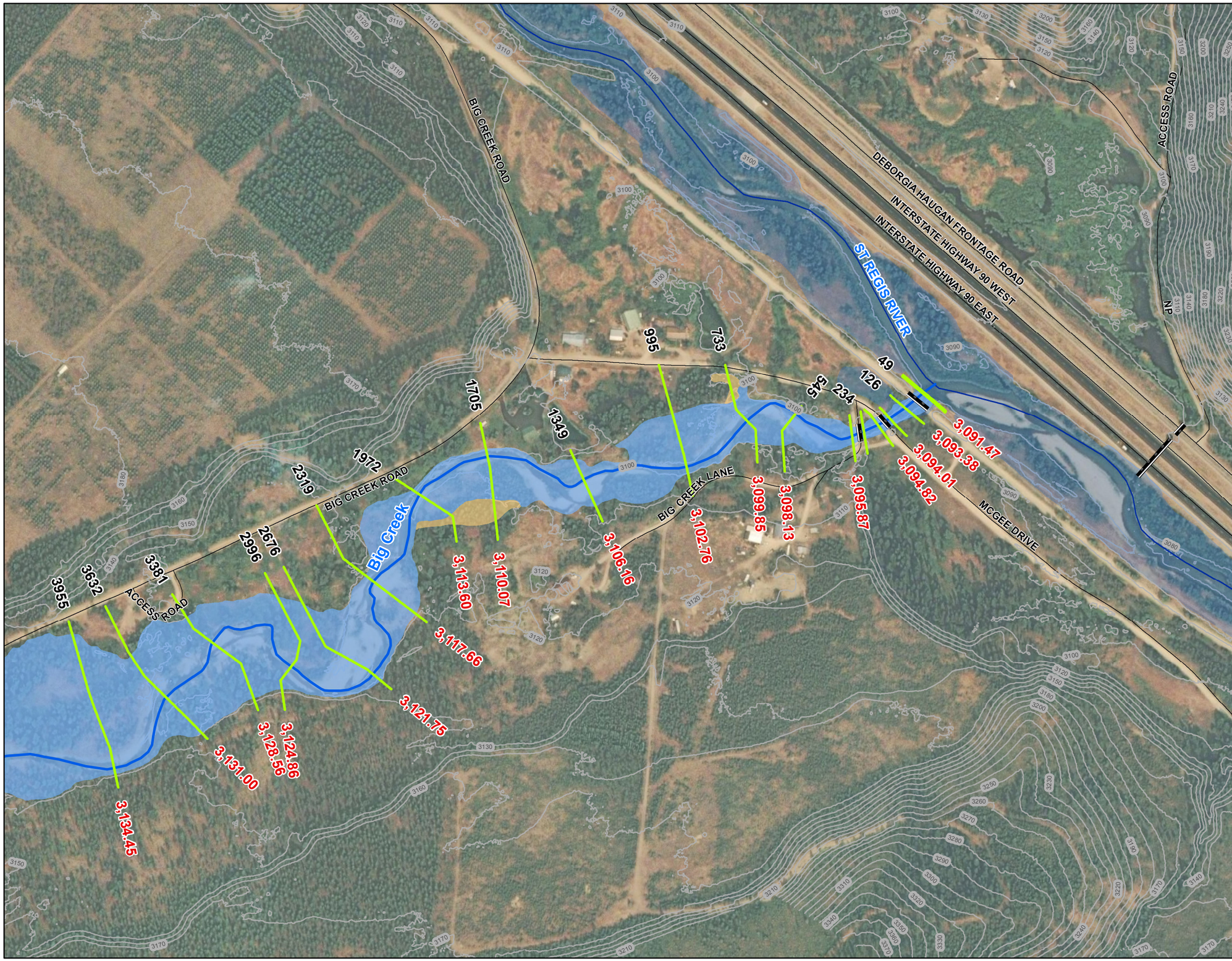

Legend

- Big Creek
- Roadway Crossings
- Cross Sections
- Roads
- 10' Contours

Big Creek
- 1% AC (100 yr)
- 0.2% AC (500 yr)

St. Regis River
- 1% AC (100 yr)

Labels

1234 Stream Station

1234.56 Water Surface Elevation

0 250 500 Feet

Hydraulic Work Map - St. Regis River Flood Study
Mineral County, MT Risk MAP - MAS No. 2016-01
Horizontal Datum: NAD83
Topographic Data, LiDAR 2016
Horizontal Datum: NAD83, Vertical Datum: NAVD88, Feet

MONTANA DNRC

DOWL

LOCATOR MAP

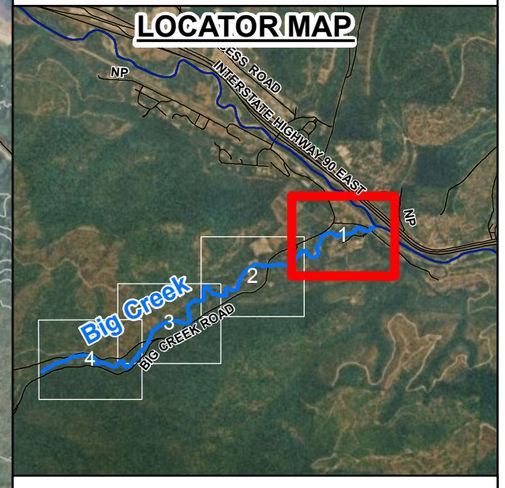

Big Creek Map 1 of 4

BIG CREEK HYDRAULIC WORKMAPS

Date: May 28, 2019

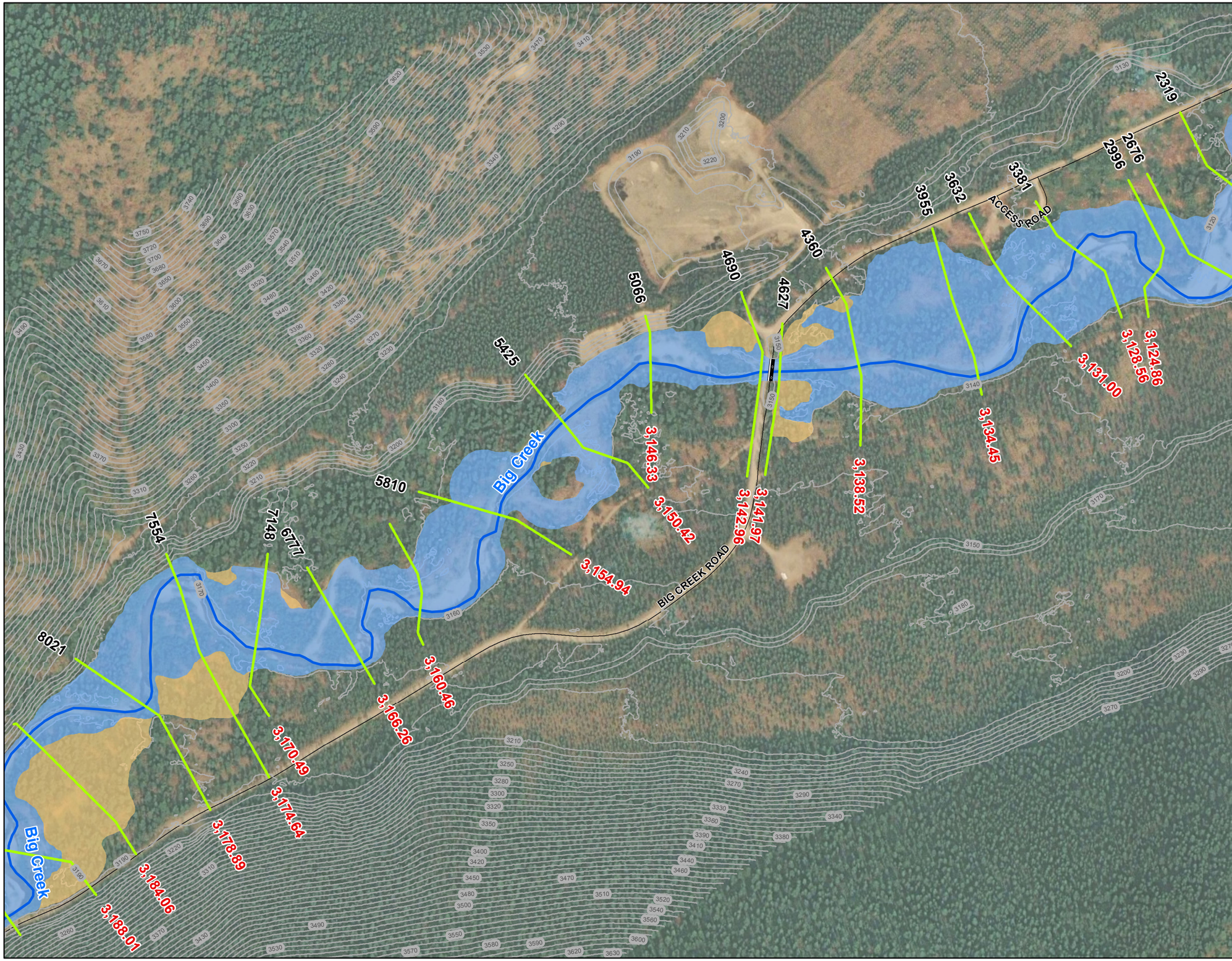

Legend

- Big Creek
- Roadway Crossings
- Cross Sections
- Roads
- 10' Contours

Big Creek
- 1% AC (100 yr)
- 0.2% AC (500 yr)

St. Regis River
- 1% AC (100 yr)

Labels

1234 Stream Station

1234.56 Water Surface Elevation

0 250 500 Feet

Hydraulic Work Map - St. Regis River Flood Study
Mineral County, MT Risk MAP - MAS No. 2016-01
Horizontal Datum: NAD83
Topographic Data, LiDAR 2016
Horizontal Datum: NAD83, Vertical Datum: NAVD88, Feet

MONTANA DNRC

DOWL

LOCATOR MAP

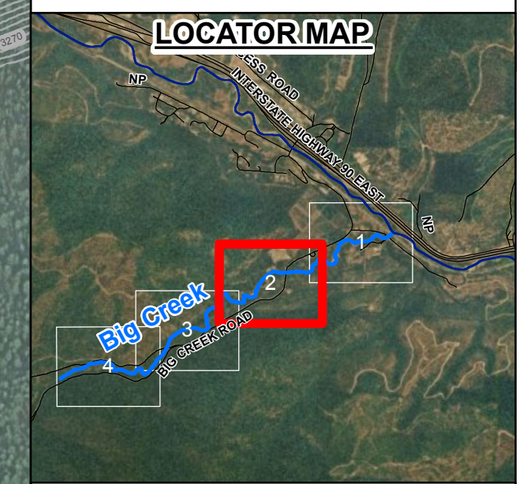

Big Creek Map 2 of 4

BIG CREEK HYDRAULIC WORKMAPS

Date: May 28, 2019

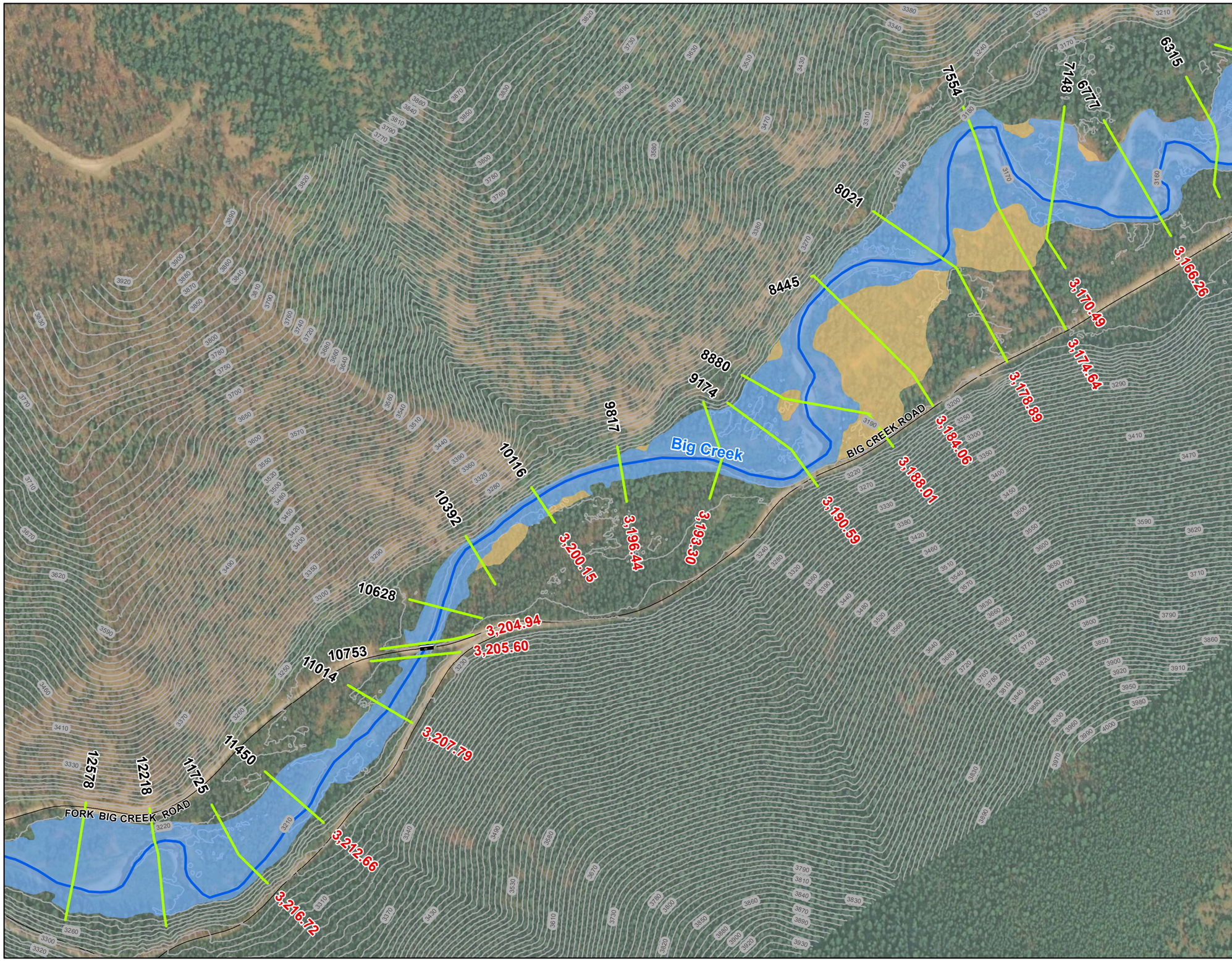

Legend

- Big Creek
- Roadway Crossings
- Cross Sections
- Roads
- 10' Contours

Big Creek
- 1% AC (100 yr)
- 0.2% AC (500 yr)

St. Regis River
- 1% AC (100 yr)

Labels

1234 Stream Station

1234.56 Water Surface Elevation

0 250 500 Feet

Hydraulic Work Map - St. Regis River Flood Study
Mineral County, MT Risk MAP - MAS No. 2016-01
Horizontal Datum: NAD83
Topographic Data, LiDAR 2016
Horizontal Datum: NAD83, Vertical Datum: NAVD88, Feet

MONTANA DNRC

DOWL

LOCATOR MAP

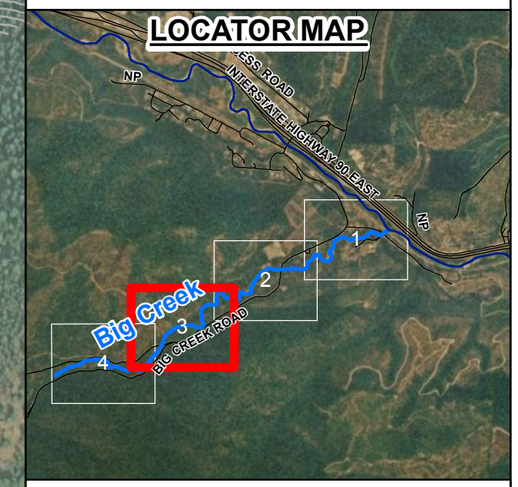

Big Creek Map 3 of 4

BIG CREEK HYDRAULIC WORKMAPS

Date: May 28, 2019

Legend

- Big Creek
- Roadway Crossings
- Cross Sections
- Roads
- 10' Contours

Big Creek
- 1% AC (100 yr)
- 0.2% AC (500 yr)

St. Regis River
- 1% AC (100 yr)

Labels

1234 Stream Station

1234.56 Water Surface Elevation

0 250 500 Feet

Hydraulic Work Map - St. Regis River Flood Study
Mineral County, MT Risk MAP - MAS No. 2016-01
Horizontal Datum: NAD83
Topographic Data, LiDAR 2016
Horizontal Datum: NAD83, Vertical Datum: NAVD88, Feet

MONTANA DNRC

DOWL

LOCATOR MAP

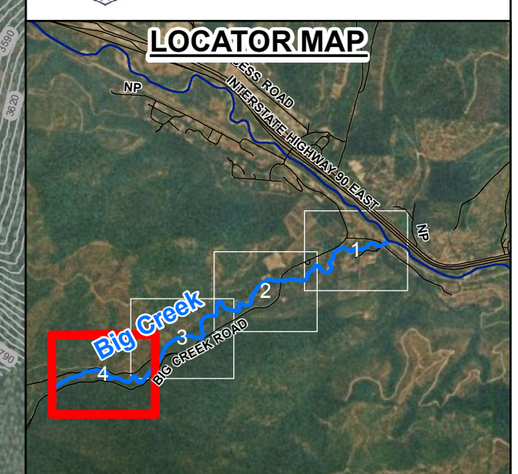

Big Creek Map 4 of 4