MINERAL COUNTY
MILLER CREEK
FLOODPLAIN WORKMAP

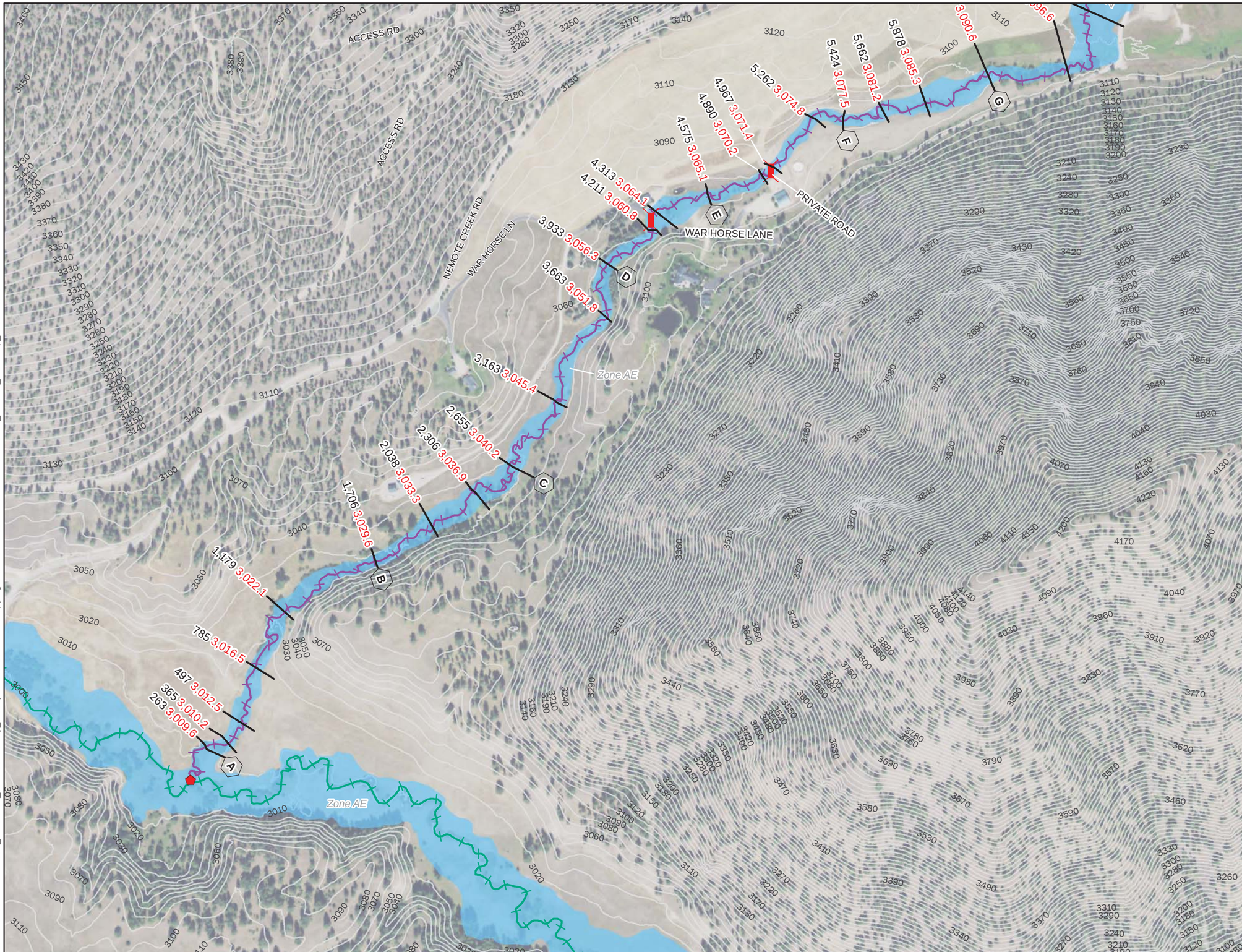

LEGEND

- Miller Creek
- Nemote Creek
- Cross Sections
- 10' Contours
- Roadway Crossing
- Modeled Junctions

Proposed Flood Hazard Area - Miller Creek

- 0.2% AC (500 YR)
- AE - 1% AC (100 YR)

Labels

Ⓐ Cross Section Letter 1,179 River Station

3,022.1 Water Surface Elevation

100 Feet Along Profile Baseline

0 400 800 Feet

Hydraulic Work Map - Clark Fork River Floodplain Study - Ph II
Mineral County, MT Risk MAP - MAS No. 2017-04
Imagery: NAIP 2015
Topographic Data, LiDAR 2017
Horizontal Datum: NAD83, Vertical Datum: NAVD88, Feet
Date: 09/20/2019

Est. 1914 MINERAL COUNTY MONTANA

MONTANA DNRC

Morrison Maierle
engineers · surveyors · planners · scientists

LOCATOR MAP

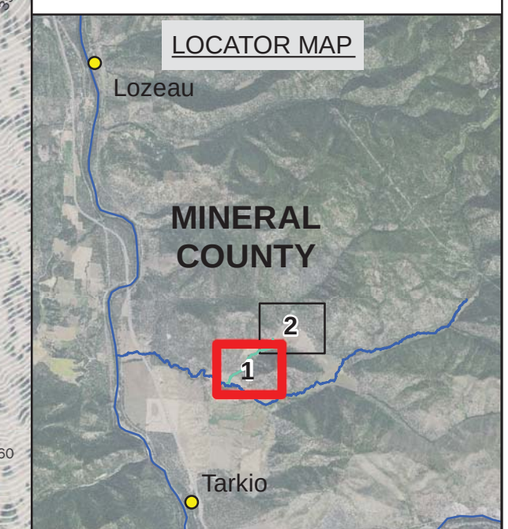

Miller Creek Map 1 of 2

Document Path: R:\14470\50_MineralCo_JeffersonSurvey_Floodplains\GIS\Exhibits\Mapping\ClarkForkTribs\NemoteCr\MineralCoTrib_MillerCr_Workmap_TribsExtend.mxd

MINERAL COUNTY
MILLER CREEK
FLOODPLAIN WORKMAP

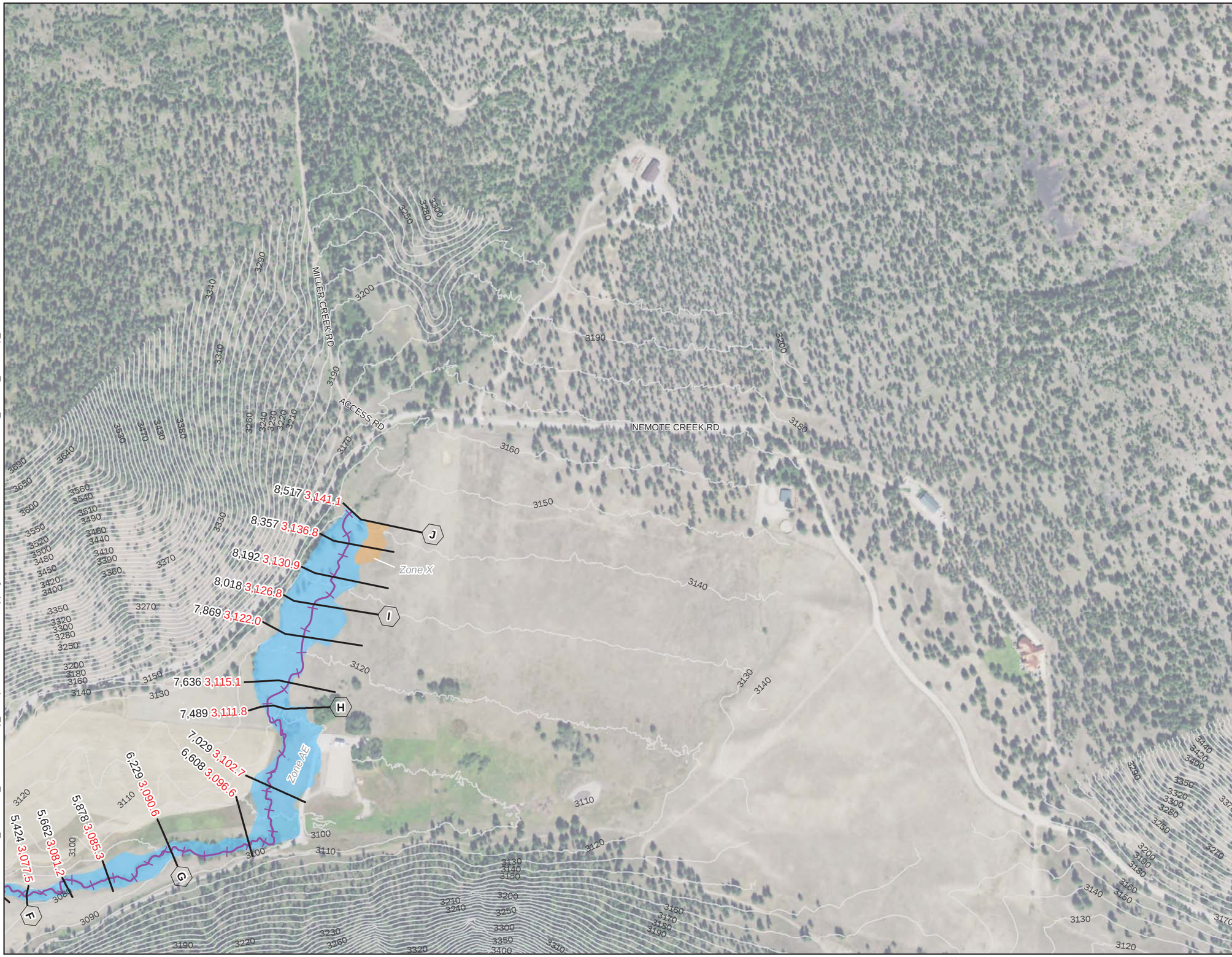

LEGEND

- Miller Creek
- Nemote Creek
- Cross Sections
- 10' Contours
- Roadway Crossing
- Modeled Junctions

Proposed Flood Hazard Area - Miller Creek

- 0.2% AC (500 YR)
- AE - 1% AC (100 YR)

Labels

- A Cross Section Letter 1,179 River Station
- 3,022.1 Water Surface Elevation
- 100 Feet Along Profile Baseline

0 400 800 Feet

Hydraulic Work Map - Clark Fork River Floodplain Study - Ph II
Mineral County, MT Risk MAP - MAS No. 2017-04
Imagery: NAIP 2015
Topographic Data, LiDAR 2017
Horizontal Datum: NAD83, Vertical Datum: NAVD88, Feet
Date: 09/20/2019

Est. 1914 MINERAL COUNTY MONTANA

MONTANA DNRC

Morrison Maierle
engineers · surveyors · planners · scientists

LOCATOR MAP

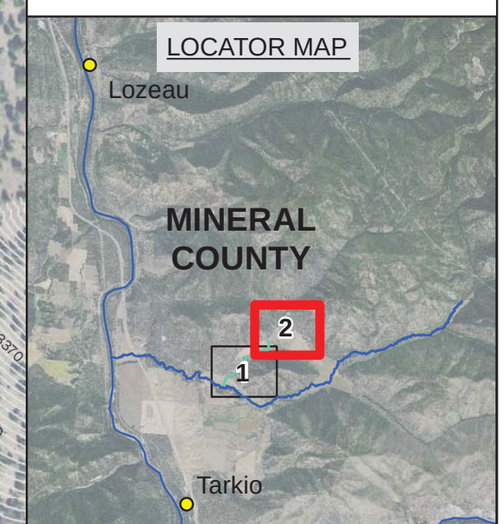

Miller Creek Map 2 of 2

Document Path: R:\14470\50_MineralCo_JeffersonSurvey_Floodplains\GIS\Exhibits\Mapping\ClarkForkTribs\NemoteCr\MineralCoTrib_MillerCr_Workmap_TribsExtend.mxd