# MINERAL COUNTY MEADOW CREEK FLOODPLAIN WORKMAP

## LEGEND

- Meadow Creek
- Sunrise Creek
- Clark Fork River
- Cross Section
- 10' Contours
- Roadway Crossing
- Modeled Junctions
- Backwater

**Proposed Flood Hazard Area - Meadow Creek**

- 0.2% AC (500
- 1% AC (100

**Proposed Flood Hazard Area - Clark Fork River**

- 0.2% AC (500
- 1% AC (100
- Floodway

### Labels

- A Cross Section Letter
- 1,043 River Station
- 2,834.0 Water Surface Elevation
- 100 Feet Along Profile Baseline

0 400 800 Feet

Hydraulic Work Map - Clark Fork River Floodplain Study - Ph II
Mineral County, MT Risk MAP - MAS No. 2017-04
Imagery: NAIP 2015
Topographic Data, LiDAR 2017
Horizontal Datum: NAD83, Vertical Datum: NAVD88, Feet
Date: 09/20/2019

Est. 1914 MINERAL COUNTY MONTANA

MONTANA DNRC

Morrison Maierle
engineers · surveyors · planners · scientists

LOCATOR MAP

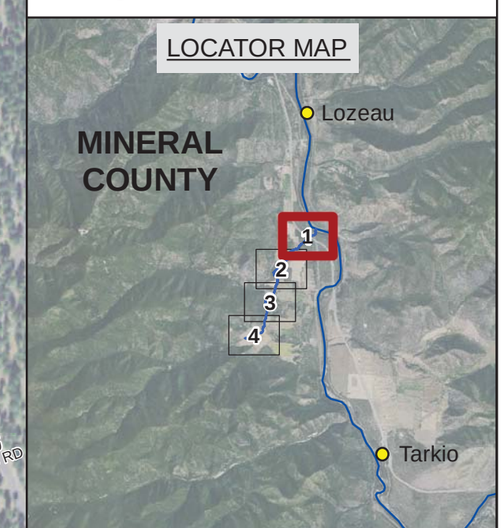


*Meadow Creek Map 1 of 4*

Document Path: R:\1447\050_MineralCo_JeffersonSurvey_Floodplains\GIS\Exhibits\Mapping\ClarkForkTribs\MeadowCr\MineralCoTrib_MeadowCr_Workmap_DNRC_Schema_v10_5.mxd

# MINERAL COUNTY MEADOW CREEK FLOODPLAIN WORKMAP

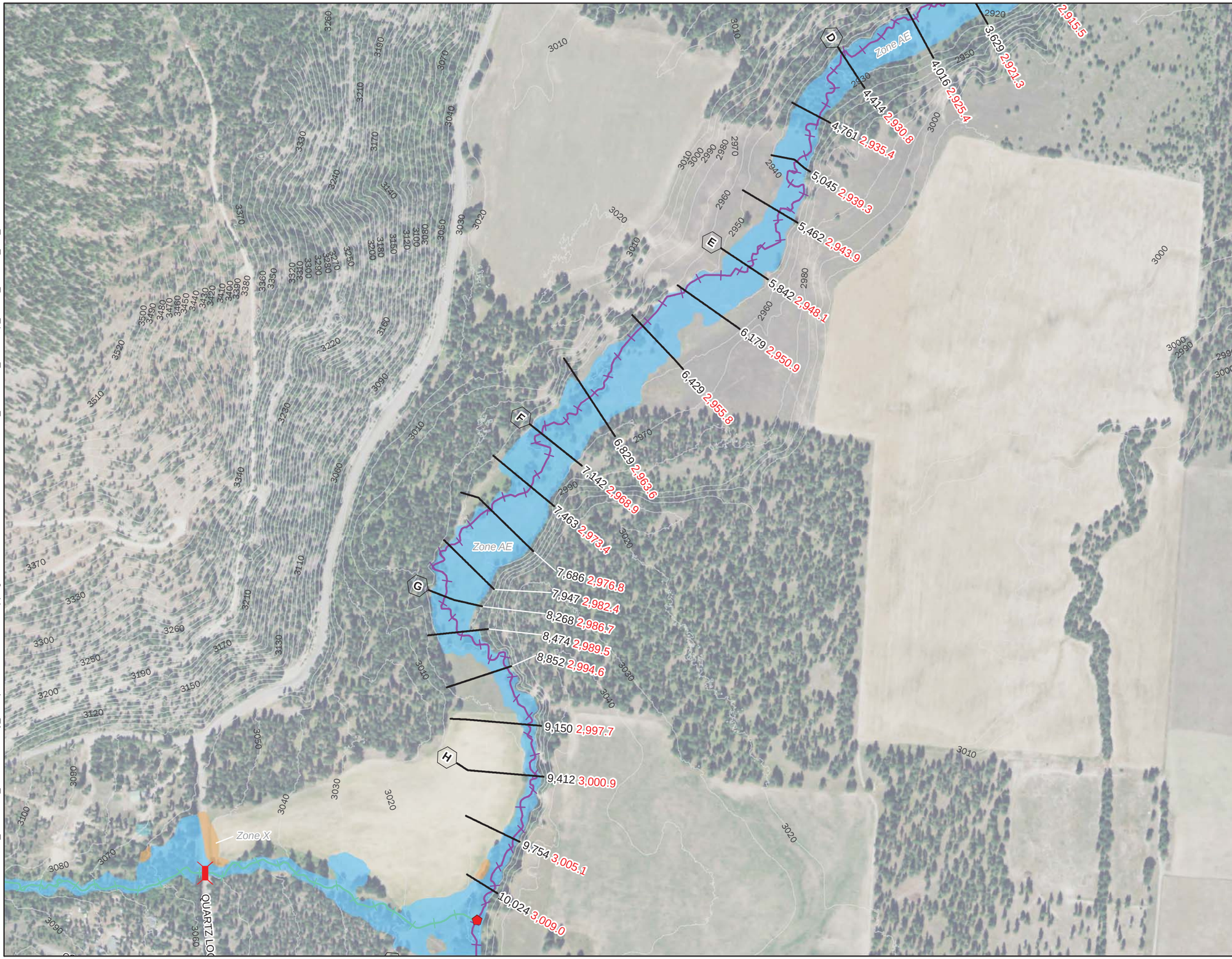


## LEGEND

- Meadow Creek
- Sunrise Creek
- Clark Fork River
- Cross Section
- 10' Contours
- Roadway Crossing
- Modeled Junctions
- Backwater

**Proposed Flood Hazard Area - Meadow Creek**

- 0.2% AC (500
- 1% AC (100

**Proposed Flood Hazard Area - Clark Fork River**

- 0.2% AC (500
- 1% AC (100
- Floodway

### Labels

- (A) Cross Section Letter — 1,043 River Station
- 2,834.0 Water Surface Elevation
- 100 Feet Along Profile Baseline

0 400 800 Feet

Hydraulic Work Map - Clark Fork River Floodplain Study - Ph II
Mineral County, MT Risk MAP - MAS No. 2017-04
Imagery: NAIP 2015
Topographic Data, LiDAR 2017
Horizontal Datum: NAD83, Vertical Datum: NAVD88, Feet
Date: 09/20/2019

Est. 1914 MINERAL COUNTY MONTANA

MONTANA DNRC

Morrison Maierle
engineers • surveyors • planners • scientists

LOCATOR MAP

*Meadow Creek Map 2 of 4*

Document Path: R:\1447\050_MineralCo_JeffersonSurvey_Floodplains\GIS\Exhibits\Mapping\ClarkForkTribs\MeadowCr\MineralCoTrib_MeadowCr_Workmap_DNRC_Schema_v10_5.mxd

# MINERAL COUNTY MEADOW CREEK FLOODPLAIN WORKMAP

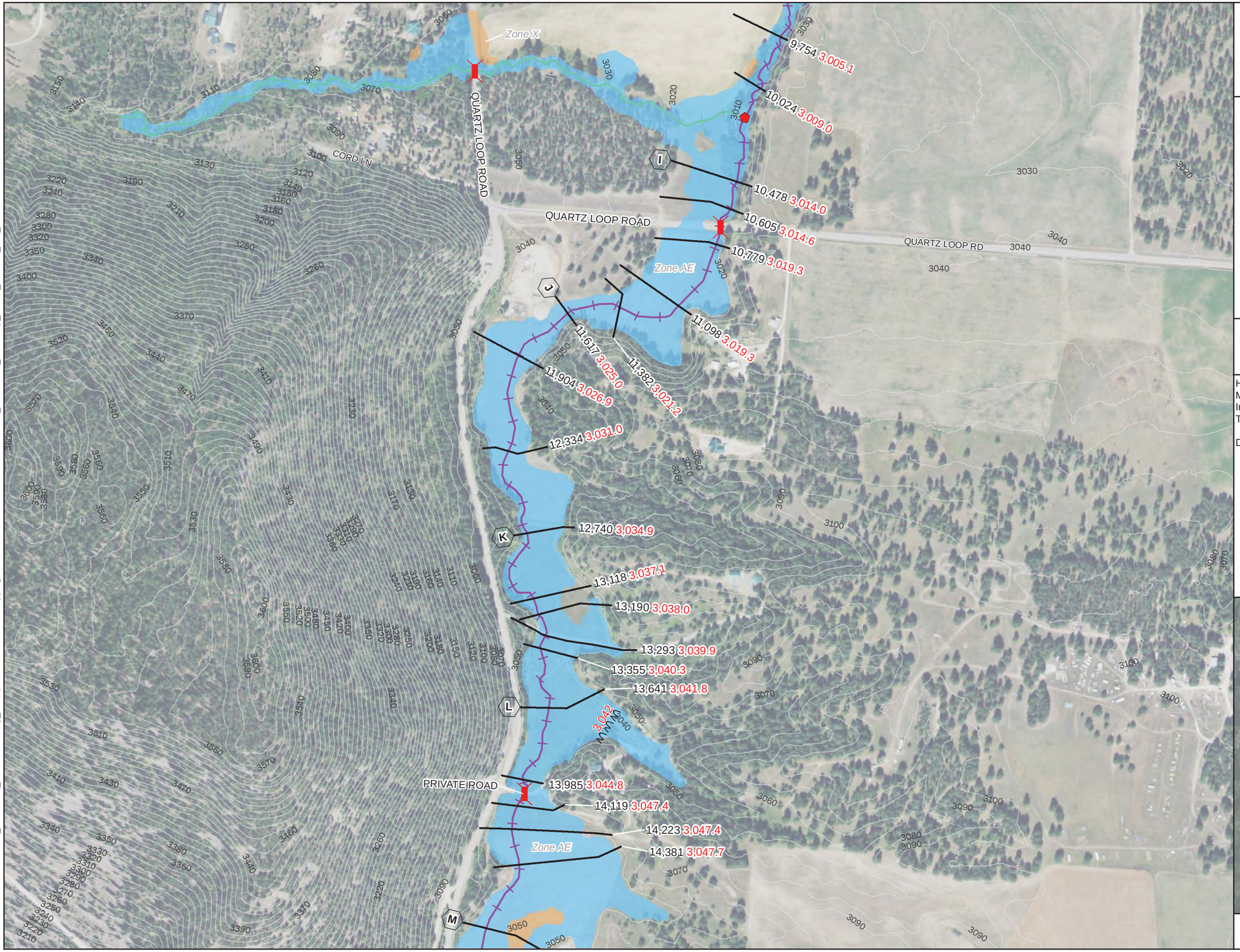


## LEGEND

- Meadow Creek
- Sunrise Creek
- Clark Fork River
- Cross Section
- 10' Contours
- Roadway Crossing
- Modeled Junctions
- Backwater

**Proposed Flood Hazard Area - Meadow Creek**

- 0.2% AC (500
- 1% AC (100

**Proposed Flood Hazard Area - Clark Fork River**

- 0.2% AC (500
- 1% AC (100
- Floodway

### Labels

A Cross Section Letter 1,043 River Station

2,834.0 Water Surface Elevation

100 Feet Along Profile Baseline

0 400 800 Feet

Hydraulic Work Map - Clark Fork River Floodplain Study - Ph II
Mineral County, MT Risk MAP - MAS No. 2017-04
Imagery: NAIP 2015
Topographic Data, LiDAR 2017
Horizontal Datum: NAD83, Vertical Datum: NAVD88, Feet
Date: 09/20/2019

Est. 1914 MINERAL COUNTY MONTANA

MONTANA DNRC

Morrison Maierle
engineers · surveyors · planners · scientists

LOCATOR MAP

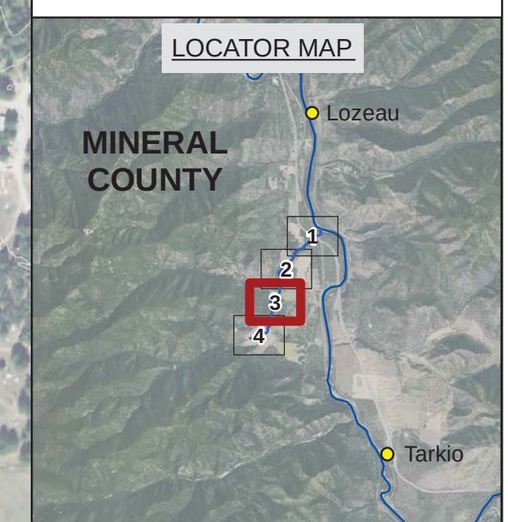


*Meadow Creek Map 3 of 4*

Document Path: R:\14470\50_MineralCo_JeffersonSurvey_Floodplains\GIS\Exhibits\Mapping\ClarkForkTribs\MeadowCr\MineralCoTrib_MeadowCr_Workmap_DNRC_Schema_v10_5.mxd

# MINERAL COUNTY MEADOW CREEK FLOODPLAIN WORKMAP

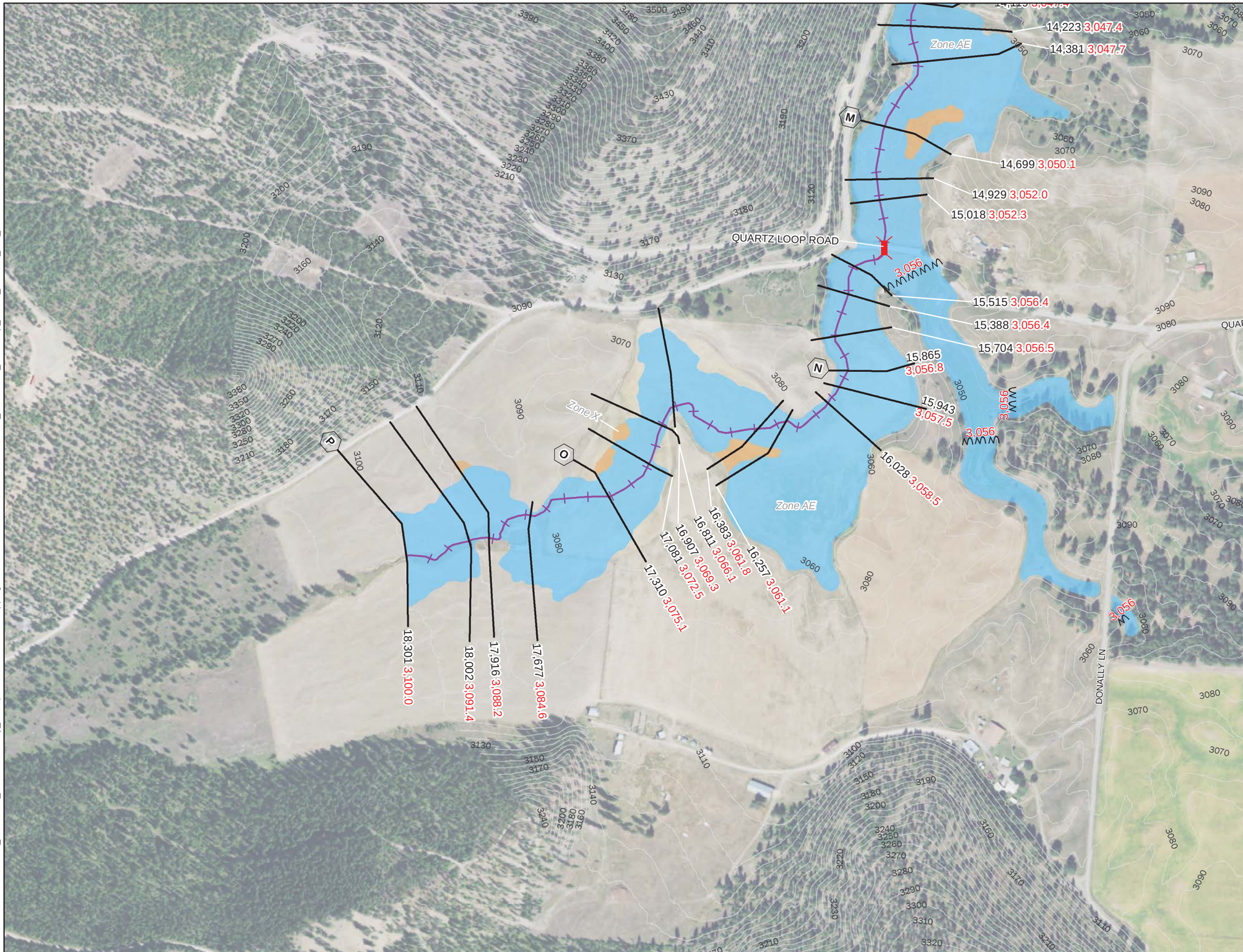


## LEGEND

- Meadow Creek
- Sunrise Creek
- Clark Fork River
- Cross Section
- 10' Contours
- Roadway Crossing
- Modeled Junctions
- Backwater

**Proposed Flood Hazard Area - Meadow Creek**

- 0.2% AC (500
- 1% AC (100

**Proposed Flood Hazard Area - Clark Fork River**

- 0.2% AC (500
- 1% AC (100
- Floodway

### Labels

- (A) Cross Section Letter
- 1,043 River Station
- 2,834.0 Water Surface Elevation
- 100 Feet Along Profile Baseline

0 400 800 Feet

Hydraulic Work Map - Clark Fork River Floodplain Study - Ph II
Mineral County, MT Risk MAP - MAS No. 2017-04
Imagery: NAIP 2015
Topographic Data, LiDAR 2017
Horizontal Datum: NAD83, Vertical Datum: NAVD88, Feet
Date: 09/20/2019

Est. 1914 MINERAL COUNTY MONTANA

MONTANA DNRC

Morrison Maierle
engineers · surveyors · planners · scientists

LOCATOR MAP

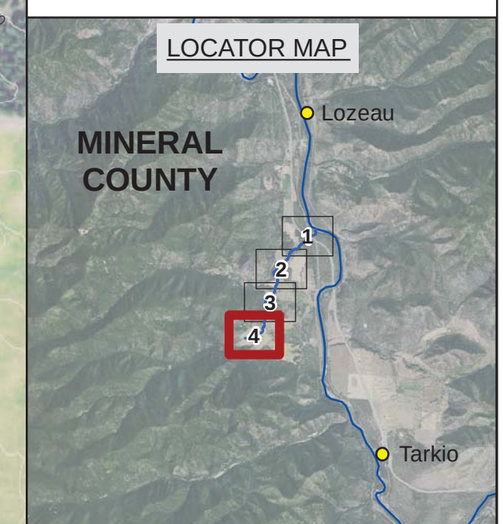


*Meadow Creek Map 4 of 4*

Document Path: R:\14470\50_MineralCo_JeffersonSurvey_Floodplains\GIS\Exhibits\Mapping\ClarkForkTribs\MeadowCr\MineralCoTrib_MeadowCr_Workmap_DNRC_Schema_v10_5.mxd