MINERAL COUNTY
DRY CREEK
FLOODPLAIN WORKMAP

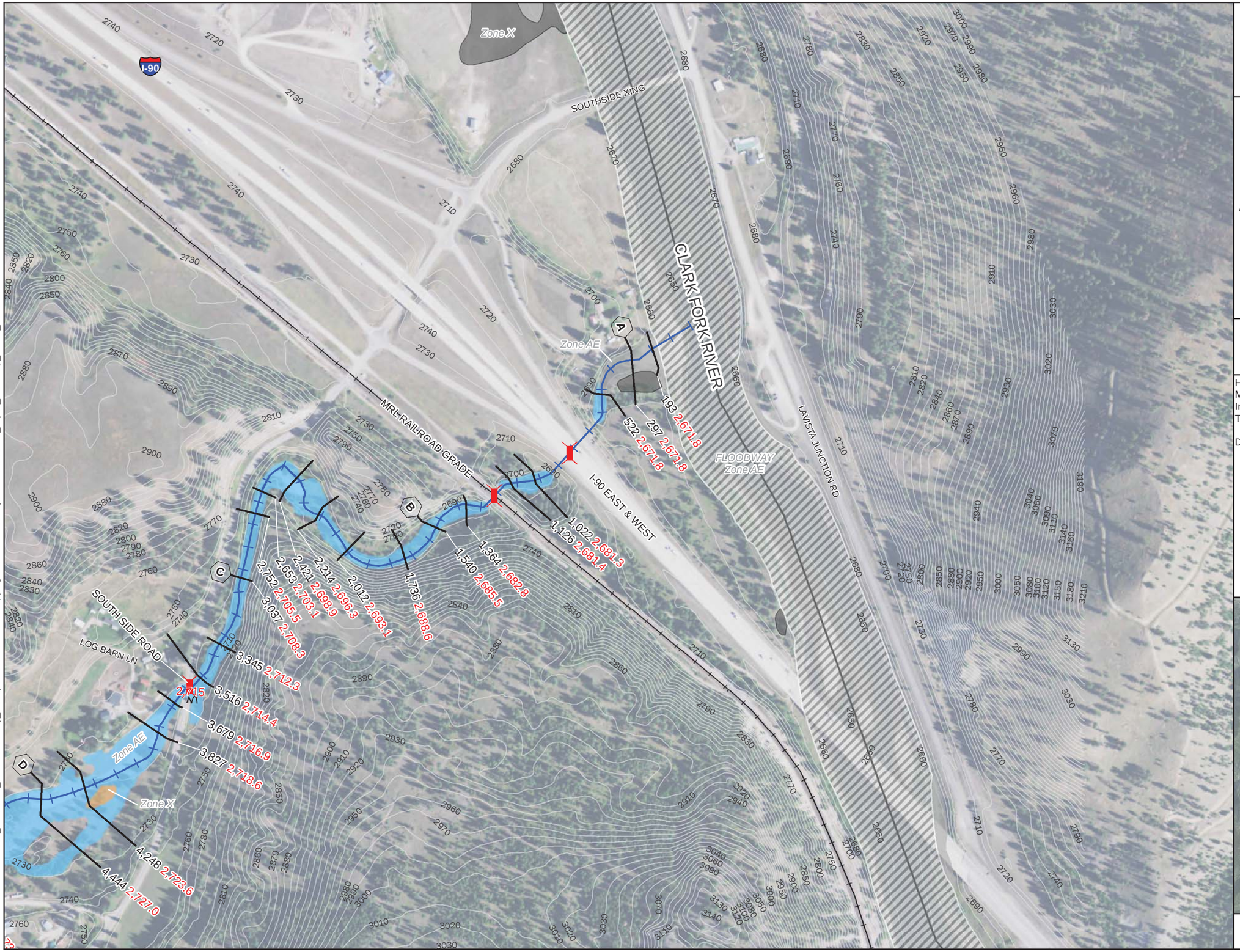

LEGEND

- Dry Creek
- Clark Fork River
- Cross Section
- 10' Contours
- Roadway Crossings
- Backwater

Proposed Flood Hazard Area - Dry Creek
- 0.2% AC (500 YR)
- 1% AC (100 YR)

Proposed Flood Hazard Area - Clark Fork River
- 0.2% AC (500 YR)
- 1% AC (100 YR)
- Floodway

Labels

- A Cross Section Letter
- 1,022 River Station
- 2,681.3 Water Surface Elevation
- 100 Feet Along Profile Baseline

0 400 800 Feet

Hydraulic Work Map - Clark Fork River Floodplain Study - Ph II
Mineral County, MT Risk MAP - MAS No. 2017-04
Imagery: NAIP 2015
Topographic Data, LiDAR 2017
Horizontal Datum: NAD83, Vertical Datum: NAVD88, Feet
Date: 09/20/2019

Est. 1914 MINERAL COUNTY MONTANA

MONTANA DNRC

Morrison Maierle
engineers · surveyors · planners · scientists

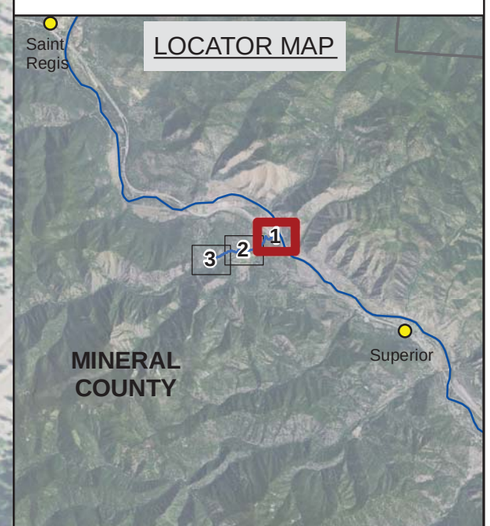

Dry Creek Map 1 of 3

Document Path: R:\14470\50_MineralCo_JeffersonSurvey_Floodplains\GIS\Exhibits\Mapping\ClarkForkTribs\DryCr\MineralCoTrib_DryCr_Workmap_DNRC_Schema.mxd

MINERAL COUNTY
DRY CREEK
FLOODPLAIN WORKMAP

LEGEND

- Dry Creek
- Clark Fork River
- Cross Section
- 10' Contours
- Roadway Crossings
- Backwater

Proposed Flood Hazard Area - Dry Creek

- 0.2% AC (500 YR)
- 1% AC (100 YR)

Proposed Flood Hazard Area - Clark Fork River

- 0.2% AC (500 YR)
- 1% AC (100 YR)
- Floodway

Labels

(A) Cross Section Letter 1,022 River Station

2,681.3 Water Surface Elevation

100 Feet Along Profile Baseline

0 400 800 Feet

Hydraulic Work Map - Clark Fork River Floodplain Study - Ph II
Mineral County, MT Risk MAP - MAS No. 2017-04
Imagery: NAIP 2015
Topographic Data, LiDAR 2017
Horizontal Datum: NAD83, Vertical Datum: NAVD88, Feet
Date: 09/20/2019

Est. 1914 MINERAL COUNTY MONTANA

MONTANA DNRC

Morrison Maierle
engineers · surveyors · planners · scientists

LOCATOR MAP

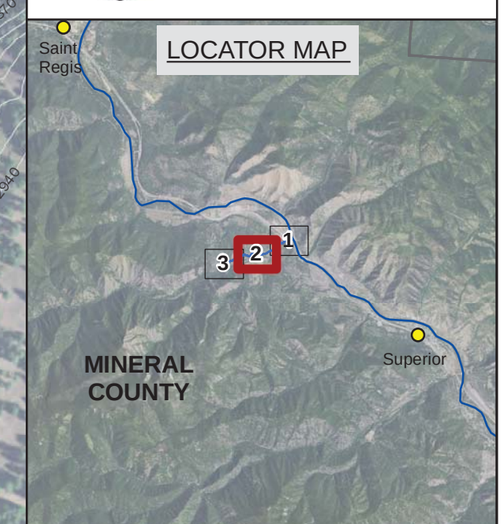

Dry Creek Map 2 of 3

Document Path: R:\14471\050_MineralCo_JeffersonSurvey_Floodplains\GIS\Exhibits\Mapping\ClarkForkTribs\DryCr\MineralCoTrib_DryCr_Workmap_DNRC_Schema.mxd

MINERAL COUNTY
DRY CREEK
FLOODPLAIN WORKMAP

LEGEND

- Dry Creek
- Clark Fork River
- Cross Section
- 10' Contours
- Roadway Crossings
- Backwater

Proposed Flood Hazard Area - Dry Creek
- 0.2% AC (500 YR)
- 1% AC (100 YR)

Proposed Flood Hazard Area - Clark Fork River
- 0.2% AC (500 YR)
- 1% AC (100 YR)
- Floodway

Labels

A Cross Section Letter 1,022 River Station
2,681.3 Water Surface Elevation
100 Feet Along Profile Baseline

0 400 800 Feet

Hydraulic Work Map - Clark Fork River Floodplain Study - Ph II
Mineral County, MT Risk MAP - MAS No. 2017-04
Imagery: NAIP 2015
Topographic Data, LiDAR 2017
Horizontal Datum: NAD83, Vertical Datum: NAVD88, Feet
Date: 09/20/2019

Est. 1914 MINERAL COUNTY MONTANA

MONTANA DNRC

Morrison Maierle
engineers • surveyors • planners • scientists

LOCATOR MAP

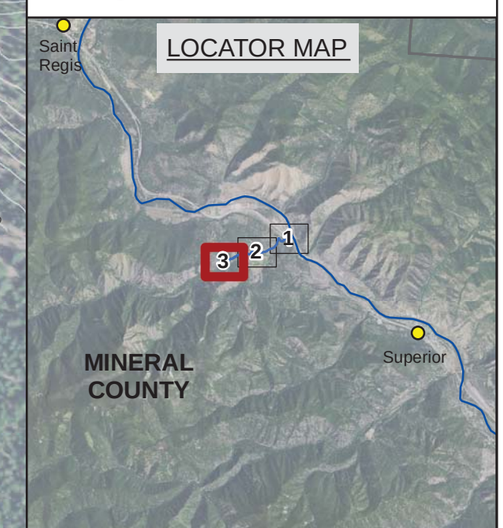

Dry Creek Map 3 of 3

Document Path: R:\1447\050_MineralCo_JeffersonSurvey_Floodplains\GIS\Exhibits\Mapping\ClarkForkTribs\DryCr\MineralCoTrib_DryCr_Workmap_DNRC_Schema.mxd