MINERAL COUNTY CEDAR CREEK FLOODPLAIN WORKMAP

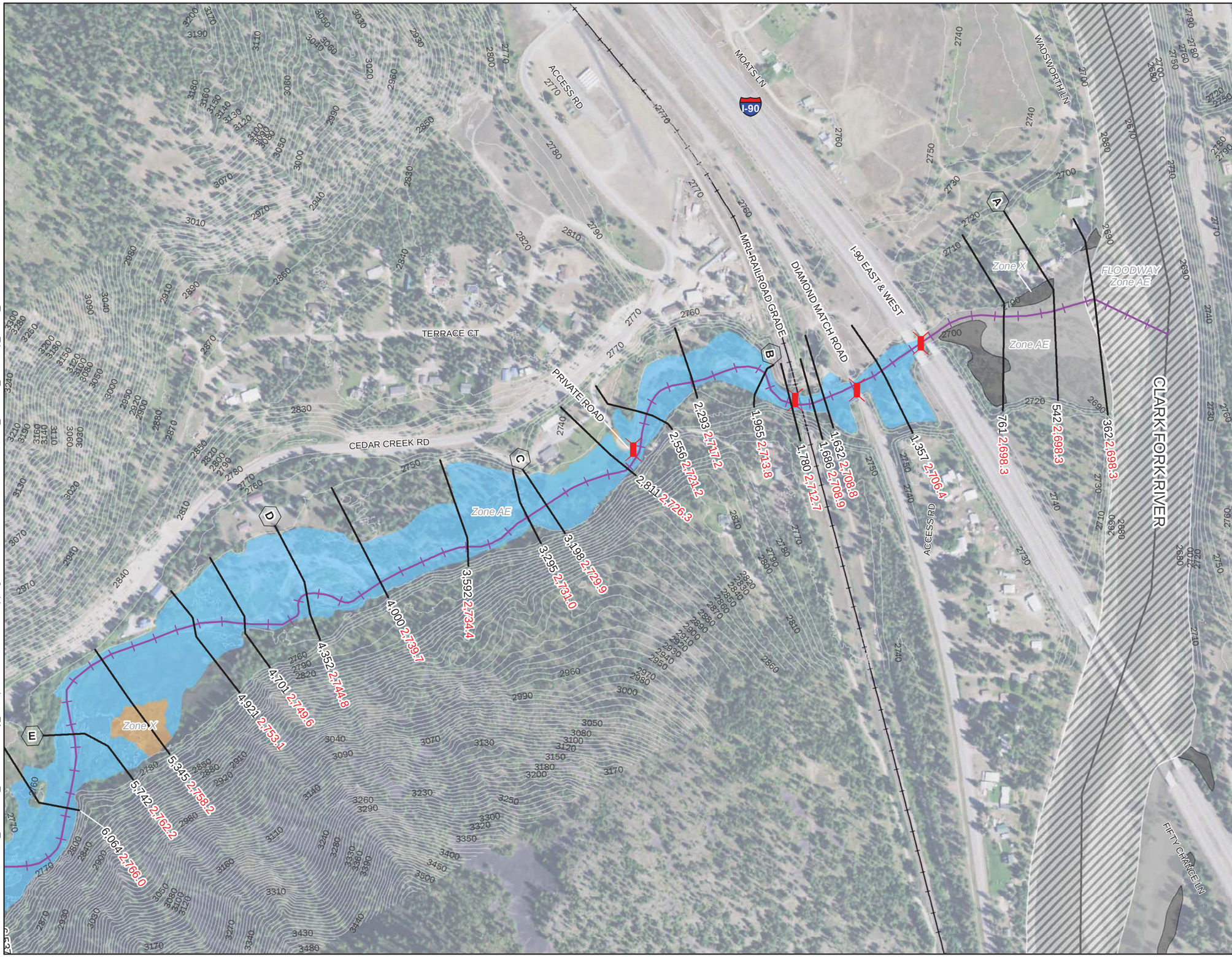

LEGEND

- Cedar Creek
- Clark Fork River
- Cross Section
- 10' Contour
- Roadway Crossings
- Backwater

Proposed Flood Hazard Area - Cedar Creek
- 0.2% AC (500 YR)
- 1% AC (100 YR)

Proposed Flood Hazard Area - Clark Fork River
- 0.2% AC (500 YR)
- 1% AC (100 YR)
- Floodway

Labels
- (A) Cross Section Letter — 1,357 River Station
- 2,706.4 Water Surface Elevation
- 100 Feet Along Profile Baseline

0 400 800 Feet

Hydraulic Work Map - Clark Fork River Floodplain Study - Ph II
Mineral County, MT Risk MAP - MAS No. 2017-04
Imagery: NAIP 2015.
Topographic Data, LiDAR 2017
Horizontal Datum: NAD83, Vertical Datum: NAVD88, Feet
Date: 09/20/2019

Est. 1914 MINERAL COUNTY MONTANA

MONTANA DNRC

Morrison Maierle
engineers · surveyors · planners · scientists

LOCATOR MAP

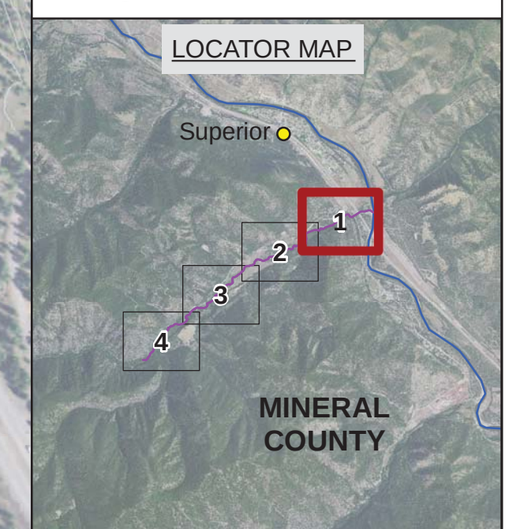

Cedar Creek Map 1 of 4

Document Path: R:\1447\050_MineralCo_JeffersonSurvey_Floodplains\GIS\Exhibits\Mapping\ClarkForkTribs\CedarCr\MineralCoTrib_CedarCr_Workmap_DNRC_Schema.mxd

MINERAL COUNTY CEDAR CREEK FLOODPLAIN WORKMAP

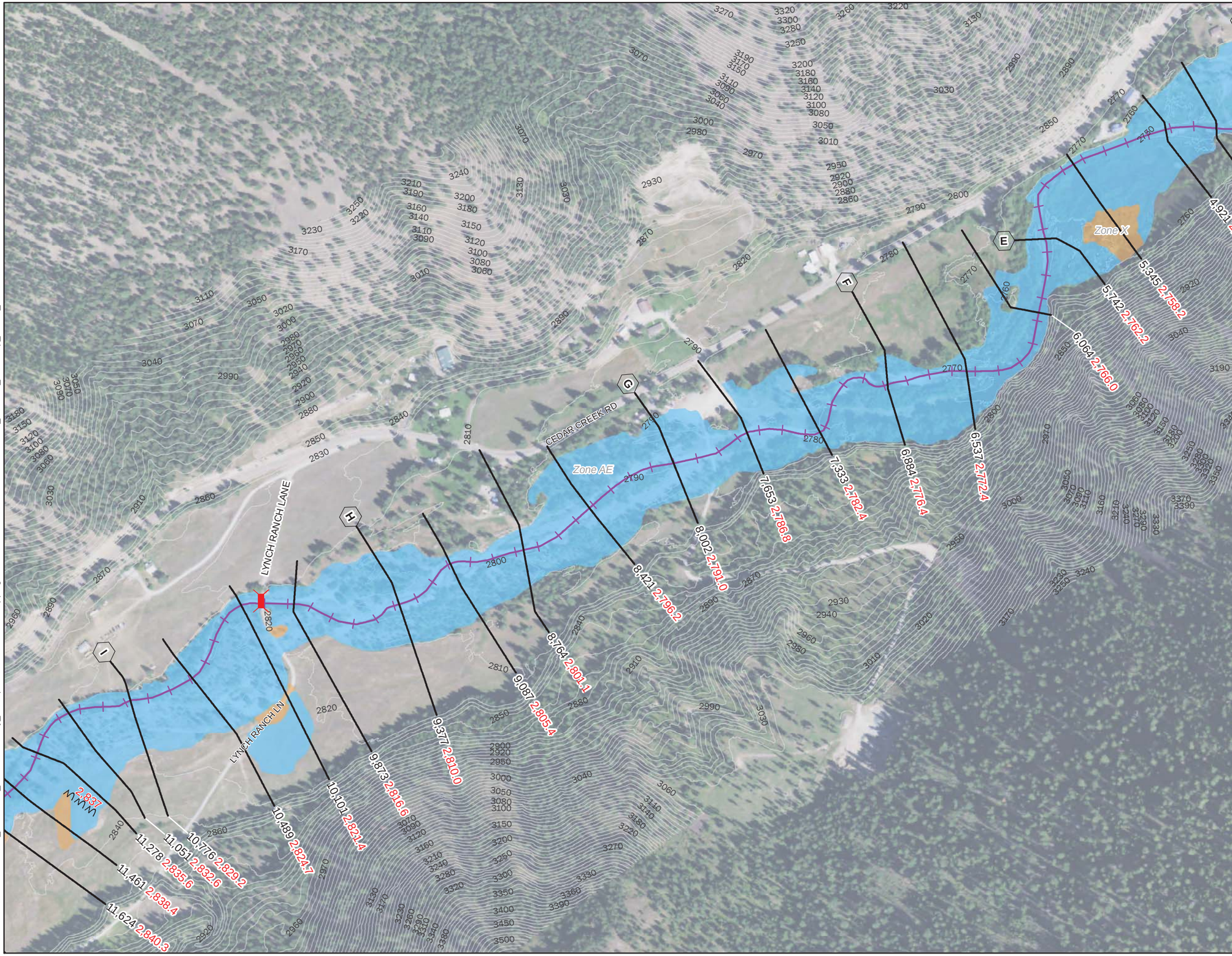

LEGEND

- Cedar Creek
- Clark Fork River
- Cross Section
- 10' Contour
- Roadway Crossings
- Backwater

Proposed Flood Hazard Area - Cedar Creek

- 0.2% AC (500 YR)
- 1% AC (100 YR)

Proposed Flood Hazard Area - Clark Fork River

- 0.2% AC (500 YR)
- 1% AC (100 YR)
- Floodway

Labels

Ⓐ Cross Section Letter 1,357 River Station

2,706.4 Water Surface Elevation

100 Feet Along Profile Baseline

0 400 800 Feet

Hydraulic Work Map - Clark Fork River Floodplain Study - Ph II
Mineral County, MT Risk MAP - MAS No. 2017-04
Imagery: NAIP 2015.
Topographic Data, LiDAR 2017
Horizontal Datum: NAD83, Vertical Datum: NAVD88, Feet
Date: 09/20/2019

Est. 1914 MINERAL COUNTY MONTANA

MONTANA DNRC

Morrison Maierle
engineers • surveyors • planners • scientists

LOCATOR MAP

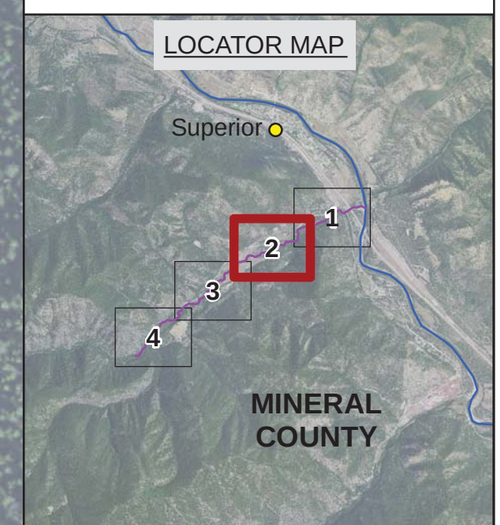

Cedar Creek Map 2 of 4

Document Path: R:\1447\050_MineralCo_JeffersonSurvey_Floodplains\GIS\Exhibits\Mapping\ClarkForkTribs\CedarCr\MineralCoTrib_CedarCr_Workmap_DNRC_Schema.mxd

MINERAL COUNTY
CEDAR CREEK
FLOODPLAIN WORKMAP

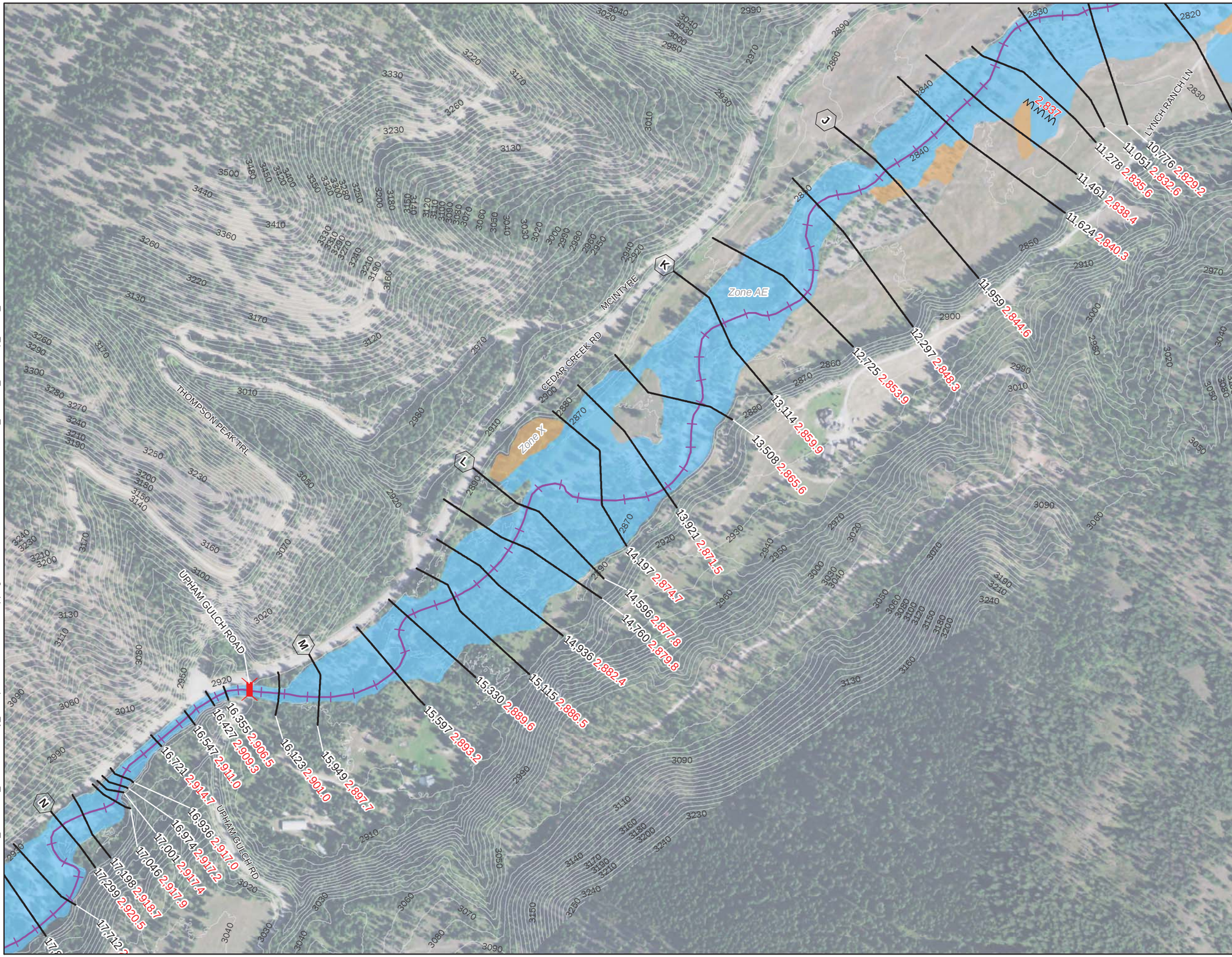

LEGEND

- Cedar Creek
- Clark Fork River
- Cross Section
- 10' Contour
- Roadway Crossings
- Backwater

Proposed Flood Hazard Area - Cedar Creek
- 0.2% AC (500 YR)
- 1% AC (100 YR)

Proposed Flood Hazard Area - Clark Fork River
- 0.2% AC (500 YR)
- 1% AC (100 YR)
- Floodway

Labels

(A) Cross Section Letter 1,357 River Station
2,706.4 Water Surface Elevation
100 Feet Along Profile Baseline

0 400 800 Feet

Hydraulic Work Map - Clark Fork River Floodplain Study - Ph II
Mineral County, MT Risk MAP - MAS No. 2017-04
Imagery: NAIP 2015.
Topographic Data, LiDAR 2017
Horizontal Datum: NAD83, Vertical Datum: NAVD88, Feet
Date: 09/20/2019

Est. 1914 MINERAL COUNTY MONTANA

MONTANA DNRC

Morrison Maierle
engineers · surveyors · planners · scientists

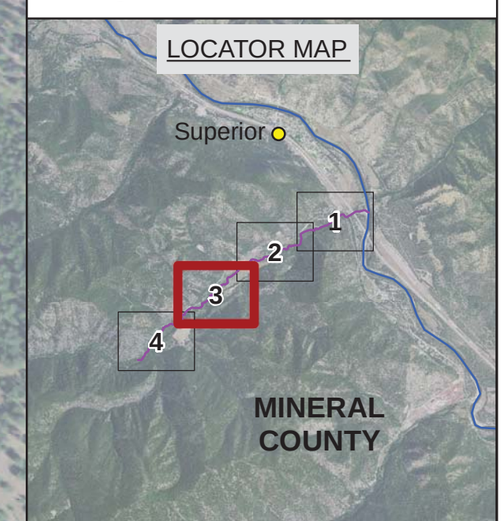

Cedar Creek Map 3 of 4

Document Path: R:\11447\050_MineralCo_JeffersonSurvey_Floodplains\GIS\Exhibits\Mapping\ClarkForkTribs\CedarCr\MineralCoTrib_CedarCr_Workmap_DNRC_Schema.mxd

MINERAL COUNTY CEDAR CREEK FLOODPLAIN WORKMAP

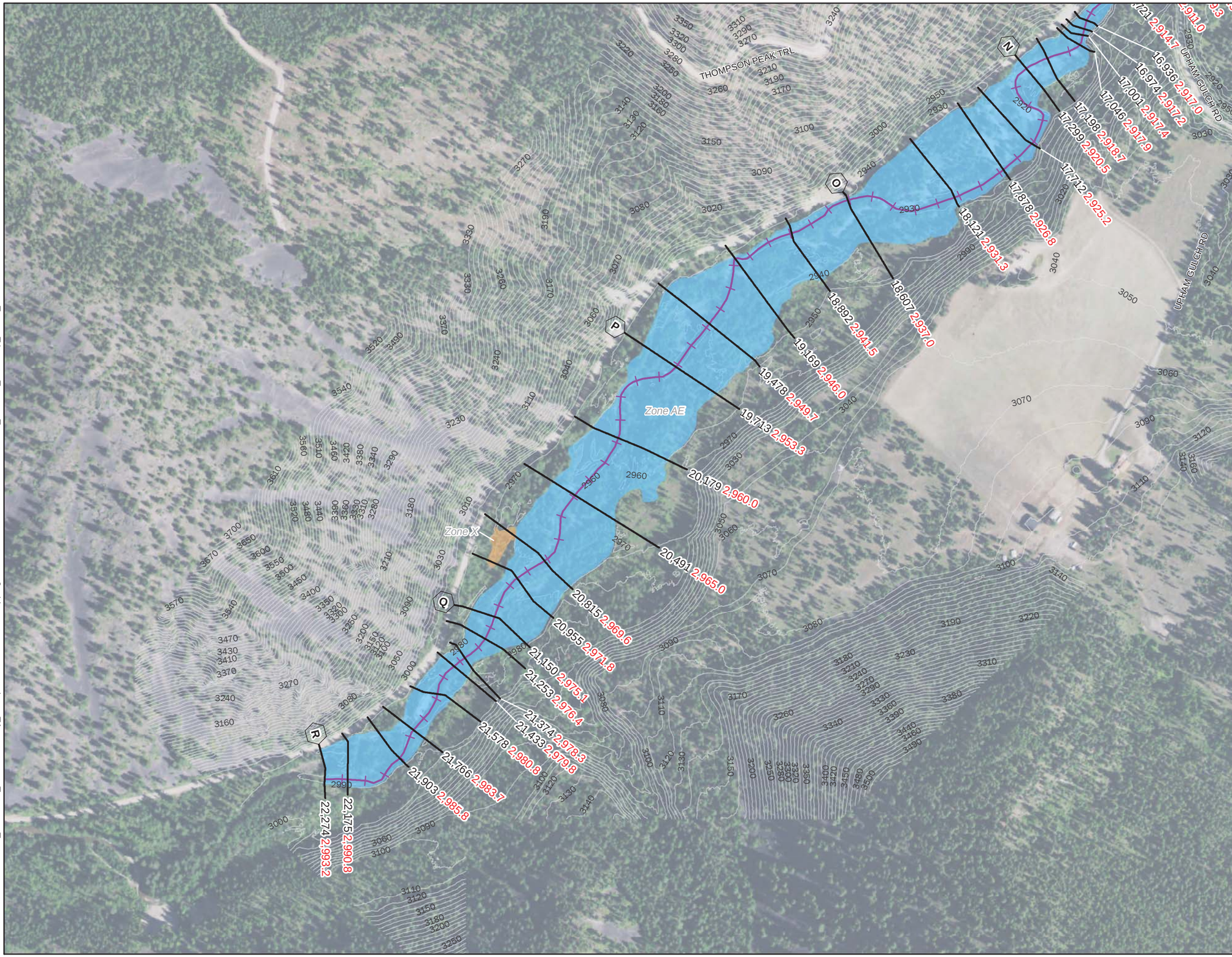

LEGEND

- Cedar Creek
- Clark Fork River
- Cross Section
- 10' Contour
- Roadway Crossings
- Backwater

Proposed Flood Hazard Area - Cedar Creek
- 0.2% AC (500 YR)
- 1% AC (100 YR)

Proposed Flood Hazard Area - Clark Fork River
- 0.2% AC (500 YR)
- 1% AC (100 YR)
- Floodway

Labels

A Cross Section Letter 1,357 River Station
2,706.4 Water Surface Elevation
100 Feet Along Profile Baseline

0 400 800 Feet

Hydraulic Work Map - Clark Fork River Floodplain Study - Ph II
Mineral County, MT Risk MAP - MAS No. 2017-04
Imagery: NAIP 2015.
Topographic Data, LiDAR 2017
Horizontal Datum: NAD83, Vertical Datum: NAVD88, Feet
Date: 09/20/2019

Est. 1914 MINERAL COUNTY MONTANA

MONTANA DNRC

Morrison Maierle
engineers • surveyors • planners • scientists

LOCATOR MAP

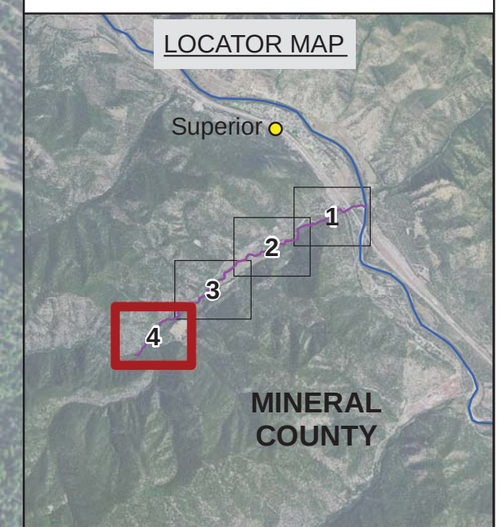

Cedar Creek Map 4 of 4

Document Path: R:\14470\50_MineralCo_JeffersonSurvey_Floodplains\GIS\Exhibits\Mapping\ClarkForkTribs\CedarCrMineralCoTrib_CedarCr_Workmap_DNRC_Schema.mxd