FLOOD INSURANCE STUDY
FEDERAL EMERGENCY MANAGEMENT AGENCY

VOLUME 4 OF 4

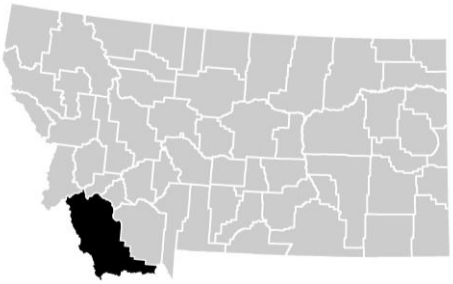

BEAVERHEAD COUNTY, MONTANA

AND INCORPORATED AREAS

COMMUNITY NAME	COMMUNITY NUMBER
BEAVERHEAD COUNTY, UNINCORPORATED AREAS	300001
DILLON, CITY OF	300088
LIMA, TOWN OF	300177

FEMA

PRELIMINARY
01/15/2020

EFFECTIVE:

TBD

FLOOD INSURANCE STUDY NUMBER
30001CV004A
Version Number 2.6.4.6

TABLE OF CONTENTS

Volume 1

		Page
SECTION 1.0 – INTRODUCTION		**1**
1.1	The National Flood Insurance Program	1
1.2	Purpose of this Flood Insurance Study Report	2
1.3	Jurisdictions Included in the Flood Insurance Study Project	2
1.4	Considerations for using this Flood Insurance Study Report	8
SECTION 2.0 – FLOODPLAIN MANAGEMENT APPLICATIONS		**19**
2.1	Floodplain Boundaries	19
2.2	Floodways	25
2.3	Base Flood Elevations	26
2.4	Non-Encroachment Zones	27
2.5	Coastal Flood Hazard Areas	27
2.5.1	Water Elevations and the Effects of Waves	27
2.5.2	Floodplain Boundaries and BFEs for Coastal Areas	27
2.5.3	Coastal High Hazard Areas	27
2.5.4	Limit of Moderate Wave Action	27
SECTION 3.0 – INSURANCE APPLICATIONS		**27**
3.1	National Flood Insurance Program Insurance Zones	27
SECTION 4.0 – AREA STUDIED		**28**
4.1	Basin Description	28
4.2	Principal Flood Problems	29
4.3	Non-Levee Flood Protection Measures	29
4.4	Levees	30
SECTION 5.0 – ENGINEERING METHODS		**30**
5.1	Hydrologic Analyses	31
5.2	Hydraulic Analyses	40
5.3	Coastal Analyses	48
5.3.1	Total Stillwater Elevations	48
5.3.2	Waves	48
5.3.3	Coastal Erosion	49
5.3.4	Wave Hazard Analyses	49
SECTION 6.0 – MAPPING METHODS		**49**
6.1	Vertical and Horizontal Control	49
6.2	Base Map	50
6.3	Floodplain and Floodway Delineation	51
6.4	Coastal Flood Hazard Mapping	74
6.5	FIRM Revisions	74
6.5.1	Letters of Map Amendment	74

TABLE OF CONTENTS - continued

Volume 1 - continued

6.5.2 Letters of Map Revision Based on Fill 74
6.5.3 Letters of Map Revision 75
6.5.4 Physical Map Revisions 75
6.5.5 Contracted Restudies 76
6.5.6 Community Map History 76

SECTION 7.0 – CONTRACTED STUDIES AND COMMUNITY COORDINATION 77
7.1 Contracted Studies 77
7.2 Community Meetings 80

SECTION 8.0 – ADDITIONAL INFORMATION 82

SECTION 9.0 – BIBLIOGRAPHY AND REFERENCES 83

Figures

Page

Figure 1: FIRM Index 10
Figure 2: FIRM Notes to Users 12
Figure 3: Map Legend for FIRM 15
Figure 4: Floodway Schematic 26
Figure 5: Wave Runup Transect Schematic 27
Figure 6: Coastal Transect Schematic 27
Figure 7: Frequency Discharge-Drainage Area Curves 39
Figure 8: 1% Annual Chance Total Stillwater Elevations for Coastal Areas 48
Figure 9: Transect Location Map 49

Tables

Page

Table 1: Listing of NFIP Jurisdictions 3
Table 2: Flooding Sources Included in this FIS Report 20
Table 3: Flood Zone Designations by Community 28
Table 4: Basin Characteristics 28
Table 5: Principal Flood Problems 29
Table 6: Historic Flooding Elevations 29
Table 7: Non-Levee Flood Protection Measures 30
Table 8: Levees 30
Table 9: Summary of Discharges 32
Table 10: Summary of Non-Coastal Stillwater Elevations 39
Table 11: Stream Gage Information used to Determine Discharges 39
Table 12: Summary of Hydrologic and Hydraulic Analyses 42
Table 13: Roughness Coefficients 48
Table 14: Summary of Coastal Analyses 48
Table 15: Tide Gage Analysis Specifics 48

TABLE OF CONTENTS - continued

Volume 1 - continued

Table 16: Coastal Transect Parameters 49
Table 17: Summary of Alluvial Fan Analyses 49
Table 18: Results of Alluvial Fan Analyses 49
Table 19: Countywide Vertical Datum Conversion 50
Table 20: Stream-Based Vertical Datum Conversion 50
Table 21: Base Map Sources 50
Table 22: Summary of Topographic Elevation Data used in Mapping 52
Table 23: Floodway Data 53
Table 24: Flood Hazard and Non-Encroachment Data for Selected Streams 74
Table 25: Summary of Coastal Transect Mapping Considerations 74
Table 26: Incorporated Letters of Map Change 75
Table 27: Community Map History 77
Table 28: Summary of Contracted Studies Included in this FIS Report 77
Table 29: Community Meetings 81
Table 30: Map Repositories 82
Table 31: Additional Information 82
Table 32: Bibliography and References 84

Volume 2

Exhibits

Flood Profiles	Panel	
Alder Creek	001	P
Beaverhead River	002-086	P
Beaverhead River Lower Split 1	087-089	P
Beaverhead River Lower Split 2	090-092	P

Volume 3

Exhibits

Flood Profiles	Panel	
Beaverhead River Lower Split 4	093-098	P
Beaverhead River Lower Split 5	099-100	P
Beaverhead River Lower Split 6	101-103	P
Beaverhead River Lower Split 7	104	P
Beaverhead River Lower Split 8	105-106	P
Beaverhead River Overbank	107	P
Big Hole River	108-109	P
Big Hole River West Channel	110	P
Blacktail Deer Creek	111-155	P
Blacktail Meadows	156-159	P
Canyon Ditch Split	160-164	P
Dillon Canal	165-168	P
Gleed Ditch	169-170	P

Volume 3

TABLE OF CONTENTS - continued

Volume 3 - continued

Exhibits

Flood Profiles	Panel	
Guidici Ditch	171-172	P
Junction Creek	173-179	P
Junction Creek Overflow	180-185	P

Volume 4

Exhibits

Flood Profiles	Panel	
Murray Gilbert Slough	186	P
Owen Ditch	187-189	P
Poindexter Slough	190-199	P
Poindexter Slough Overflow	200-204	P
Selway Slough	205-214	P
Selway Split	215	P
Stodden Slough	216-231	P
Upper Split	232-240	P

Published Separately

Flood Insurance Rate Map (FIRM)

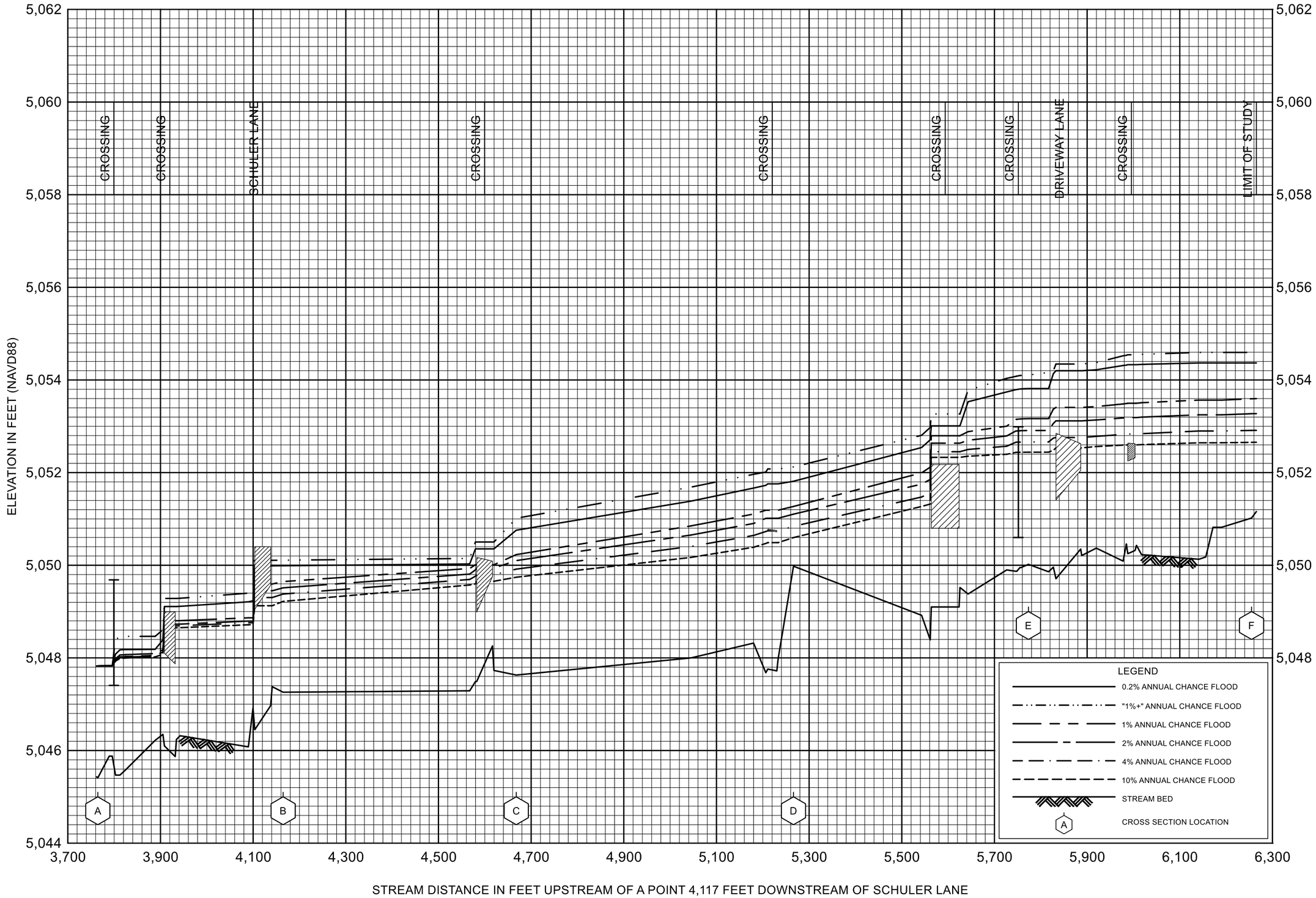

FLOOD PROFILES

MURRAY GILBERT SLOUGH

FEDERAL EMERGENCY MANAGEMENT AGENCY

BEAVERHEAD COUNTY, MT

ALL JURISDICTIONS

186P

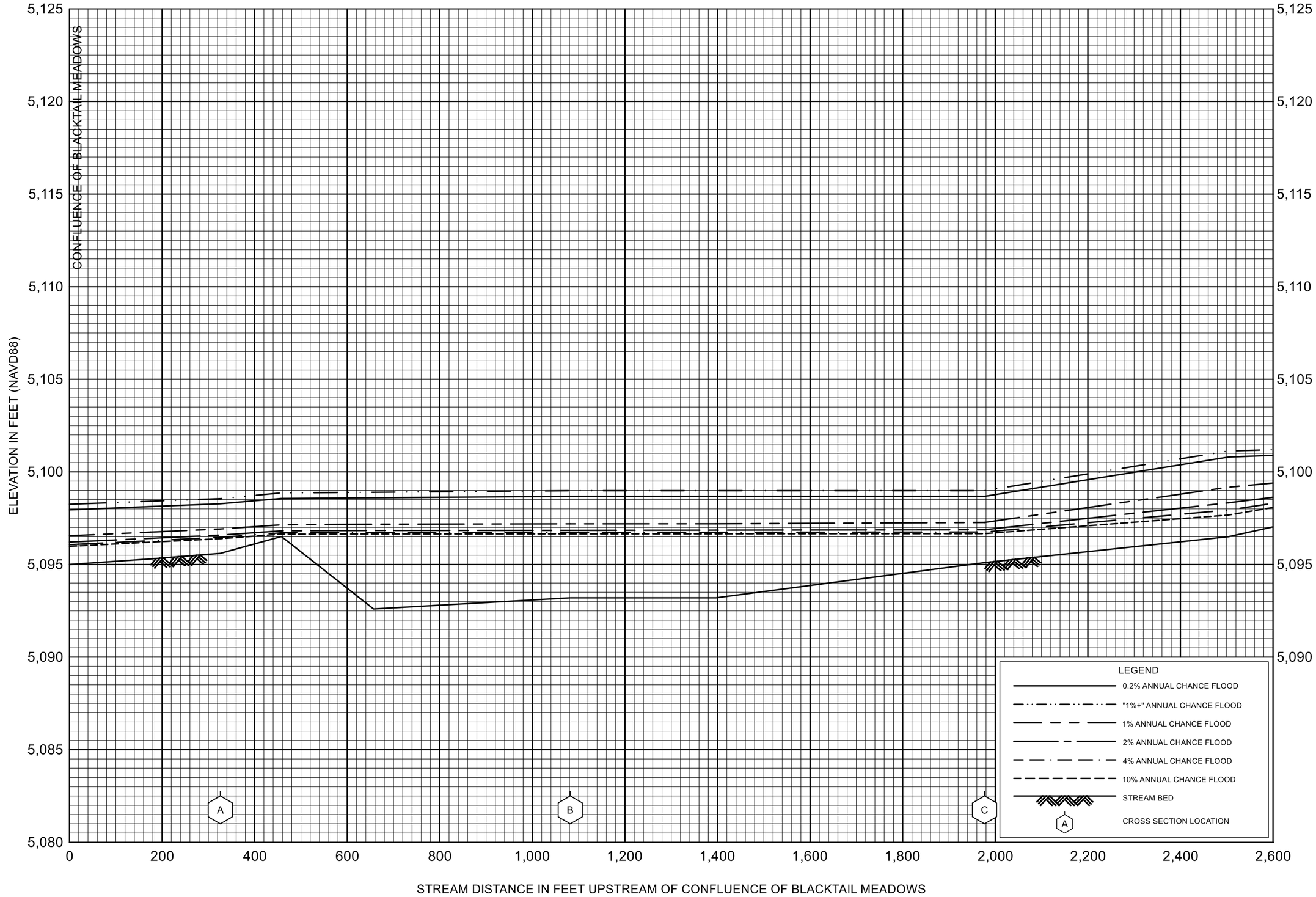

FLOOD PROFILES

OWEN DITCH

FEDERAL EMERGENCY MANAGEMENT AGENCY

BEAVERHEAD COUNTY, MT

ALL JURISDICTIONS

187P

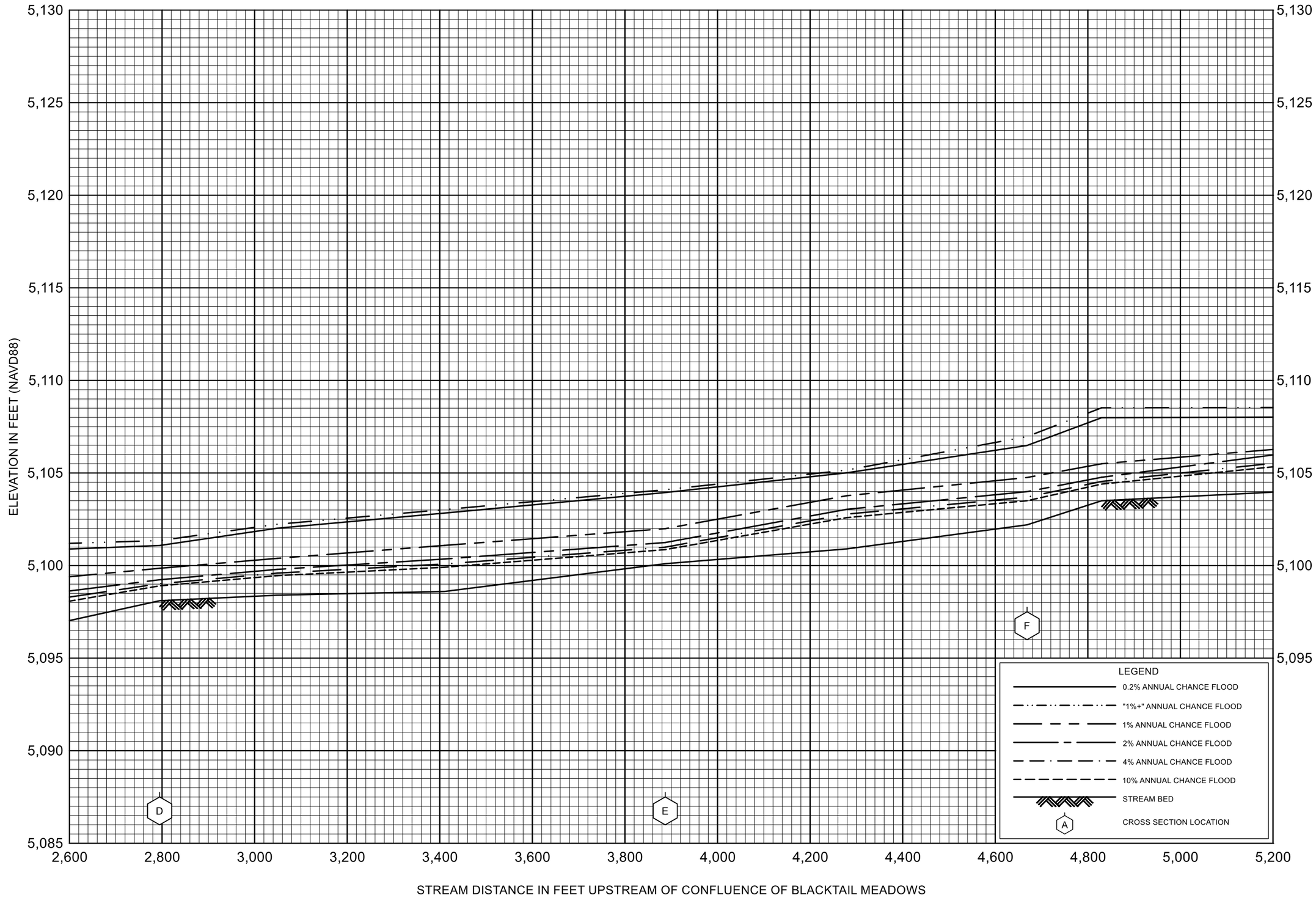

FLOOD PROFILES

OWEN DITCH

FEDERAL EMERGENCY MANAGEMENT AGENCY

BEAVERHEAD COUNTY, MT

ALL JURISDICTIONS

188P

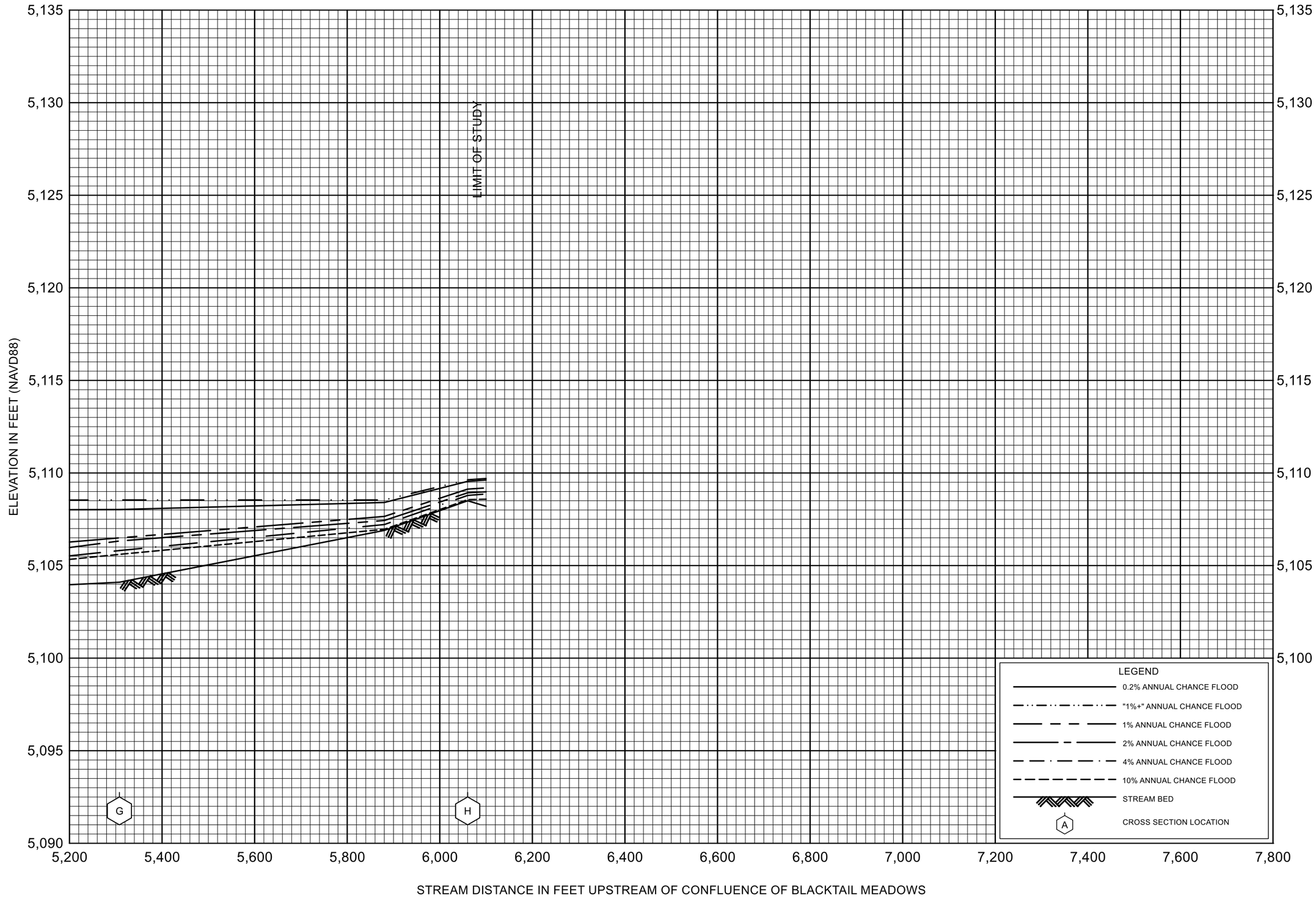

FLOOD PROFILES

OWEN DITCH

FEDERAL EMERGENCY MANAGEMENT AGENCY

BEAVERHEAD COUNTY, MT

ALL JURISDICTIONS

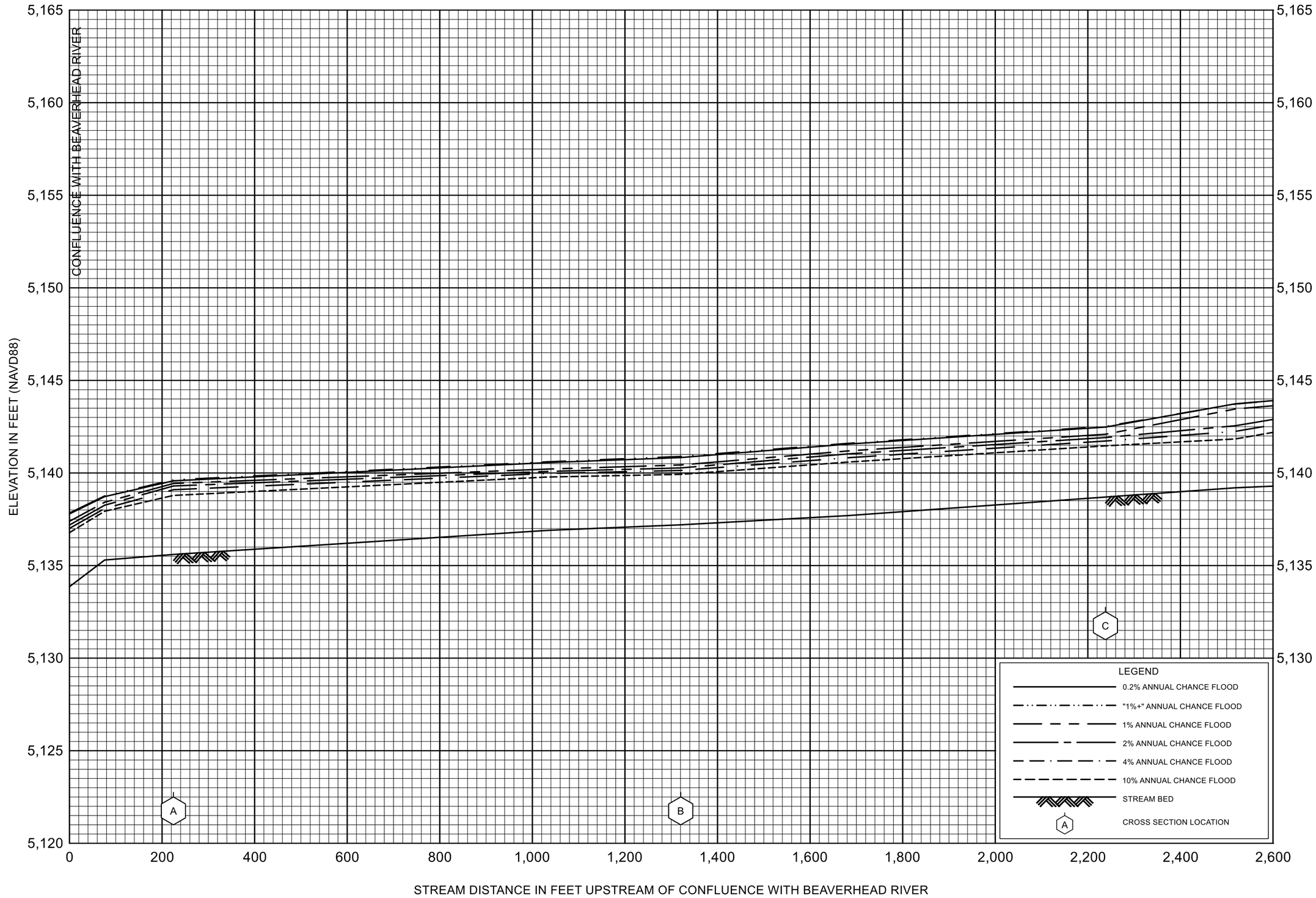

FLOOD PROFILES

POINDEXTER SLOUGH

FEDERAL EMERGENCY MANAGEMENT AGENCY

BEAVERHEAD COUNTY, MT

ALL JURISDICTIONS

190P

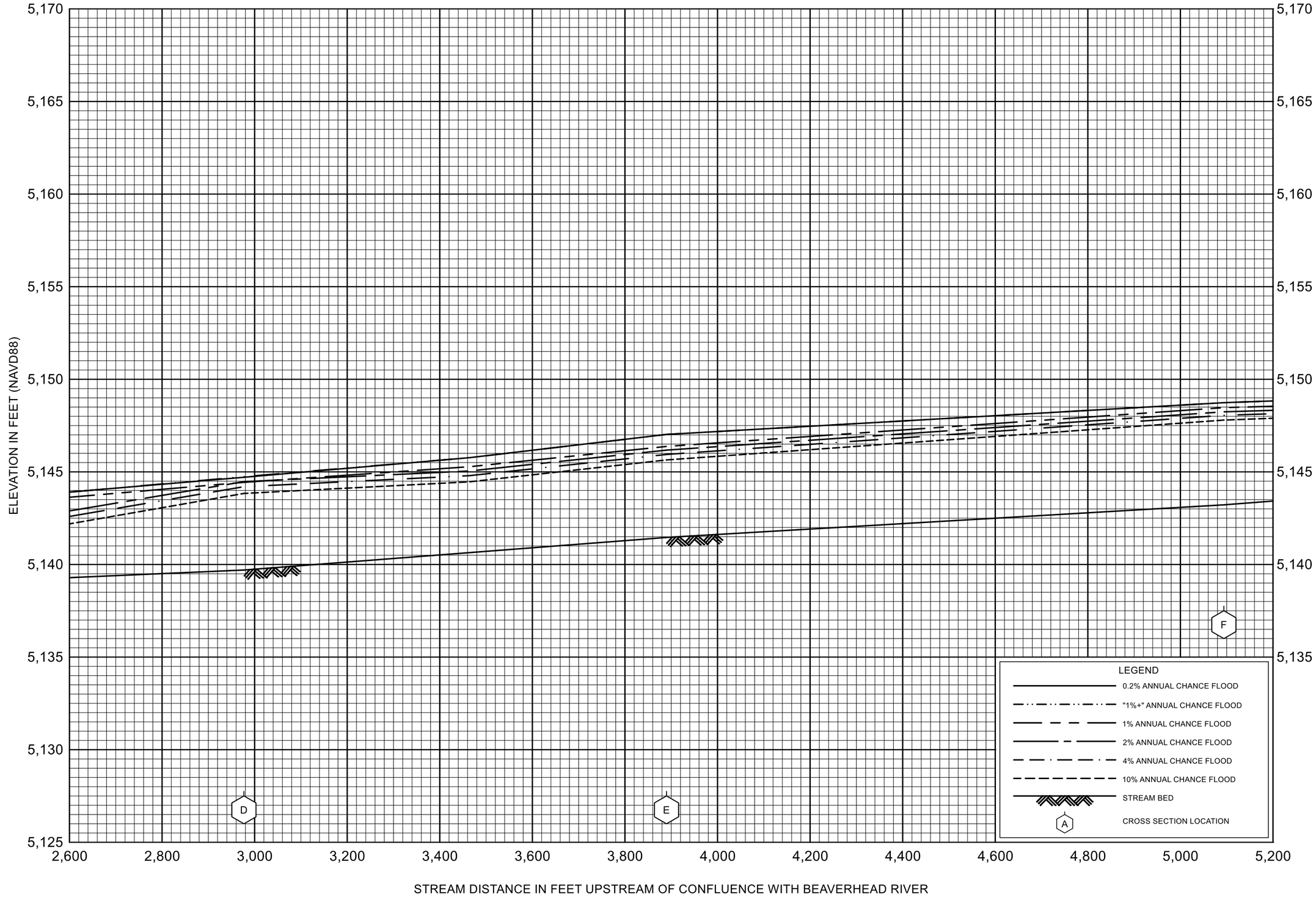

FLOOD PROFILES

POINDEXTER SLOUGH

FEDERAL EMERGENCY MANAGEMENT AGENCY

BEAVERHEAD COUNTY, MT

ALL JURISDICTIONS

191P

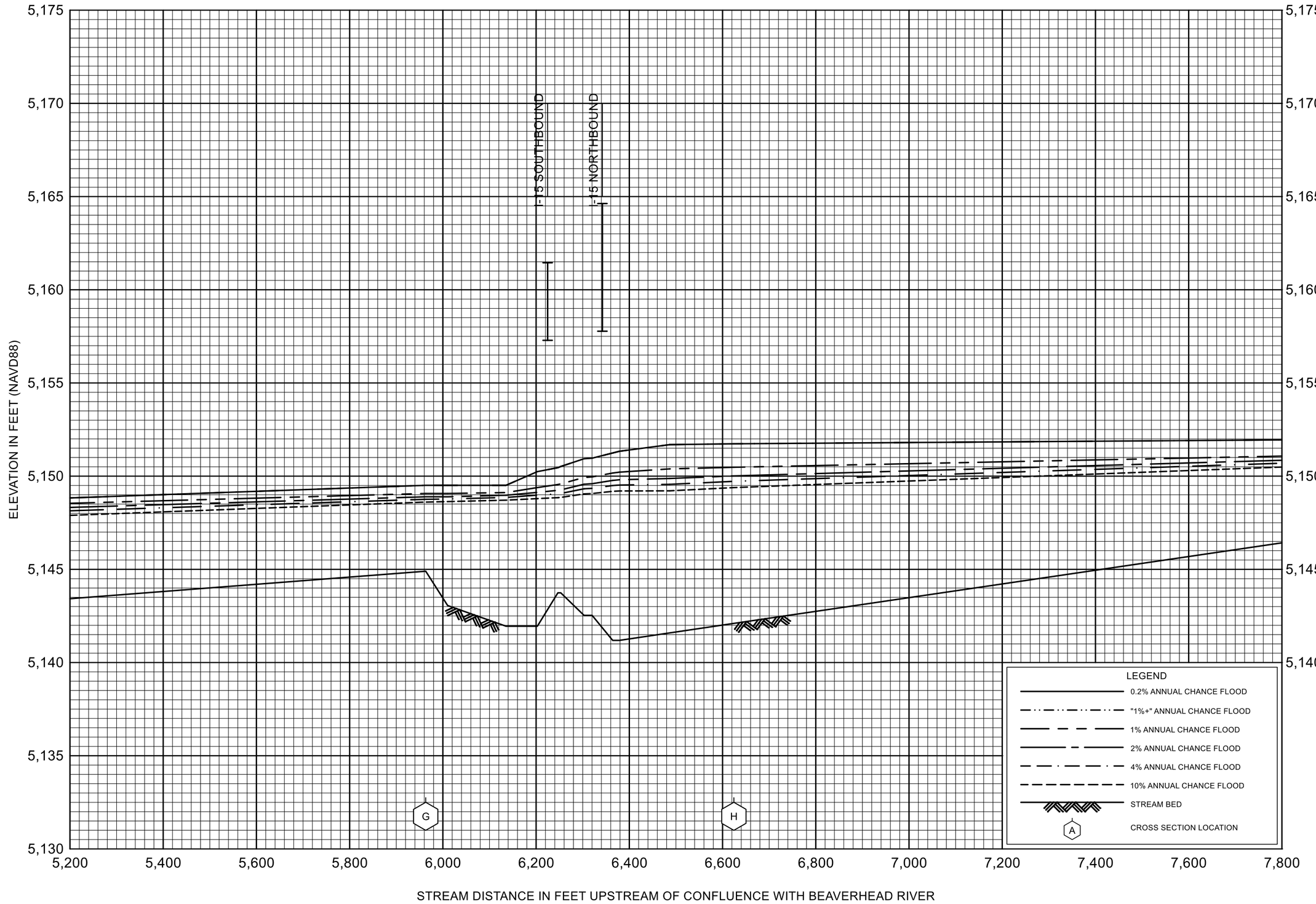

FLOOD PROFILES

POINDEXTER SLOUGH

FEDERAL EMERGENCY MANAGEMENT AGENCY

BEAVERHEAD COUNTY, MT

ALL JURISDICTIONS

192P

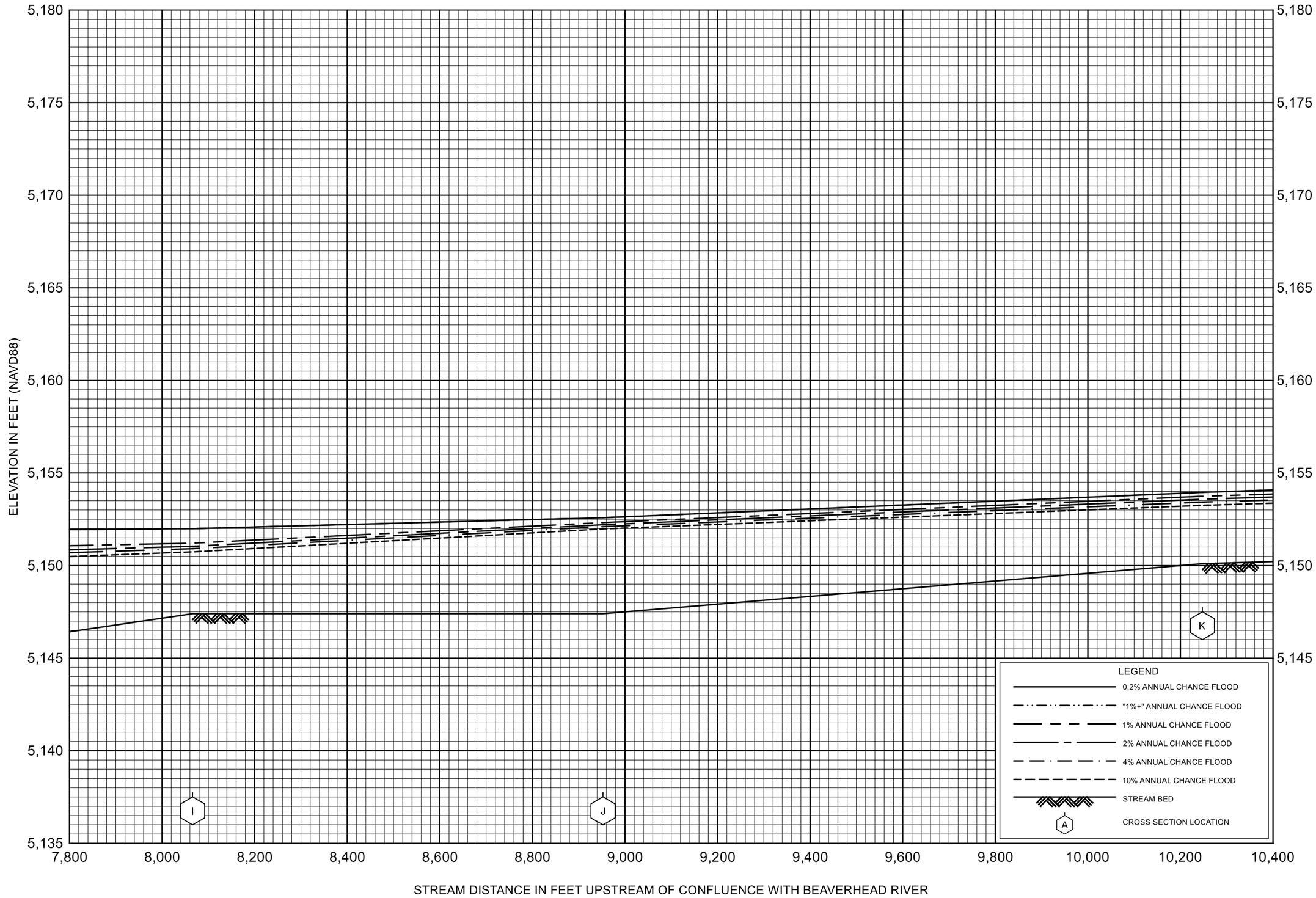

FLOOD PROFILES

POINDEXTER SLOUGH

FEDERAL EMERGENCY MANAGEMENT AGENCY

BEAVERHEAD COUNTY, MT

ALL JURISDICTIONS

193P

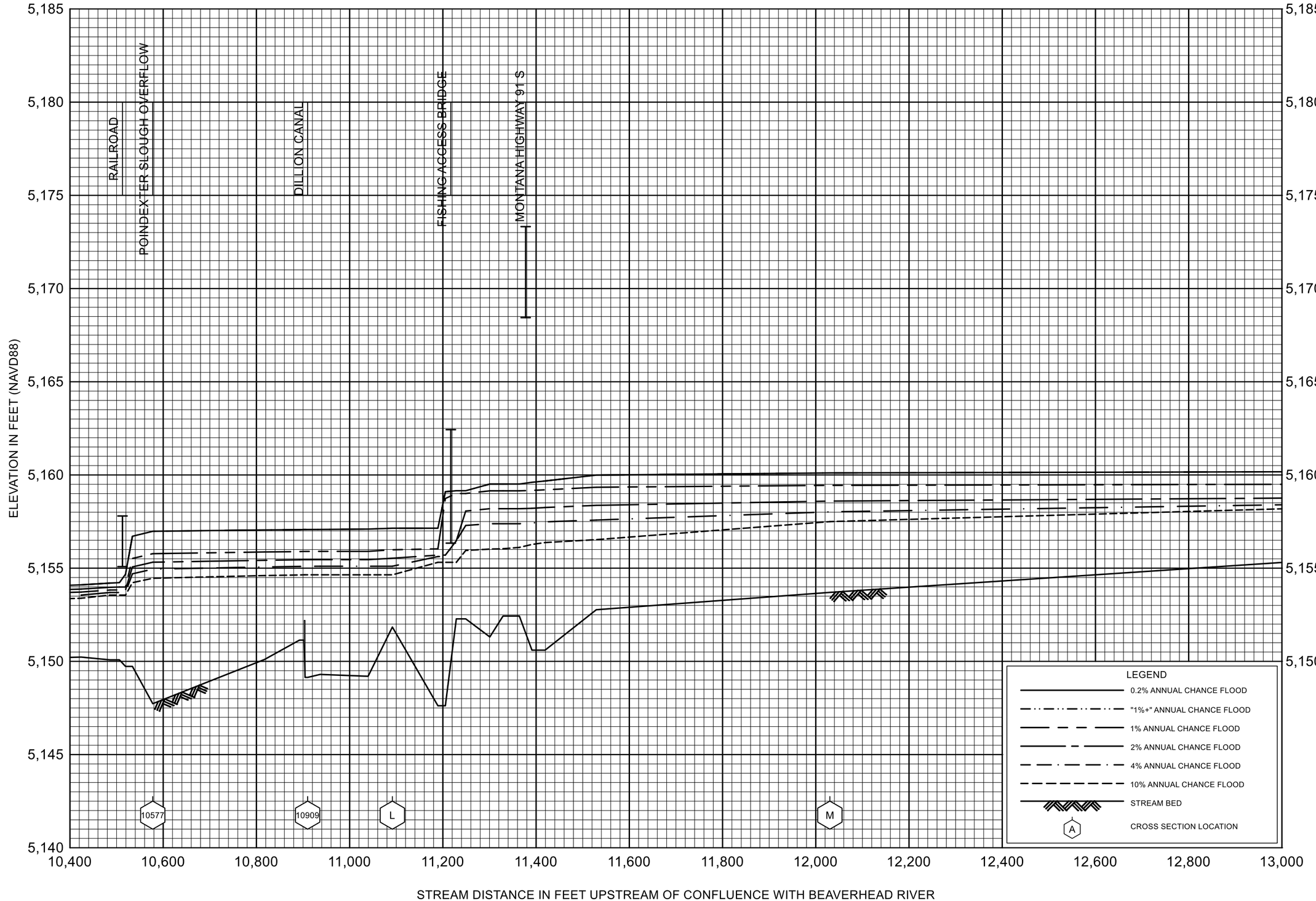

FLOOD PROFILES

POINDEXTER SLOUGH

FEDERAL EMERGENCY MANAGEMENT AGENCY

BEAVERHEAD COUNTY, MT

ALL JURISDICTIONS

194P

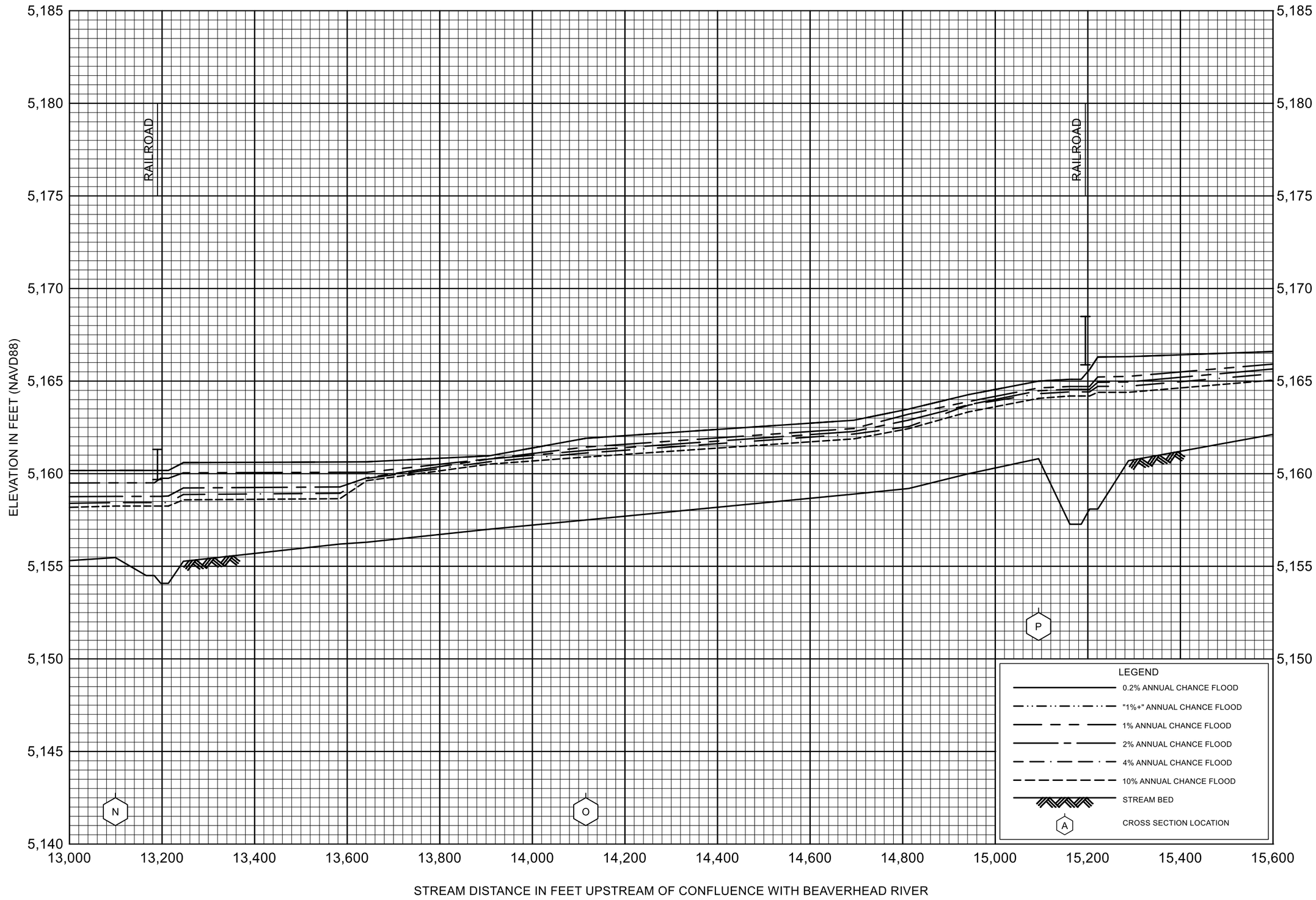

FLOOD PROFILES

POINDEXTER SLOUGH

FEDERAL EMERGENCY MANAGEMENT AGENCY

BEAVERHEAD COUNTY, MT

ALL JURISDICTIONS

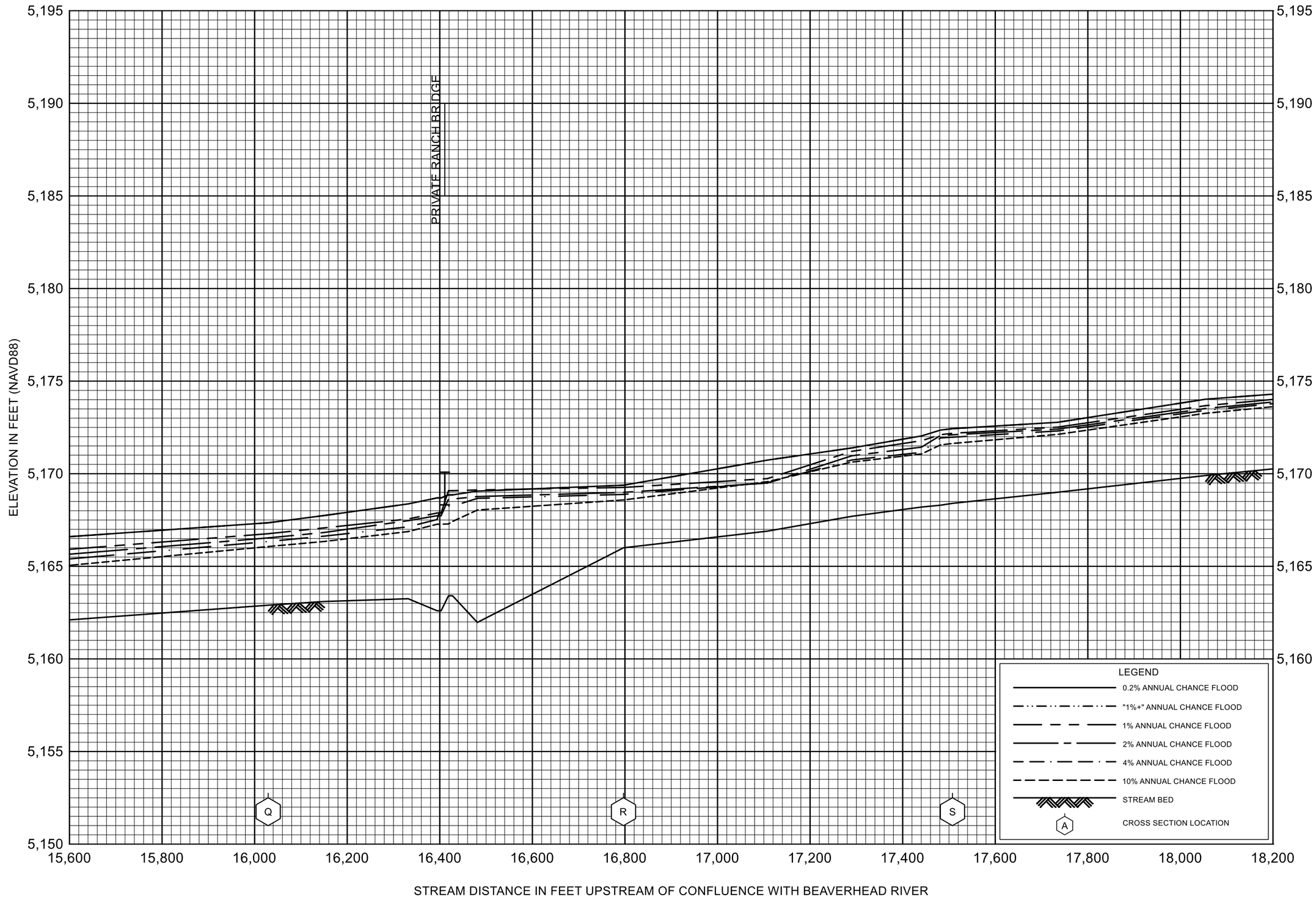

FLOOD PROFILES

POINDEXTER SLOUGH

FEDERAL EMERGENCY MANAGEMENT AGENCY

BEAVERHEAD COUNTY, MT

ALL JURISDICTIONS

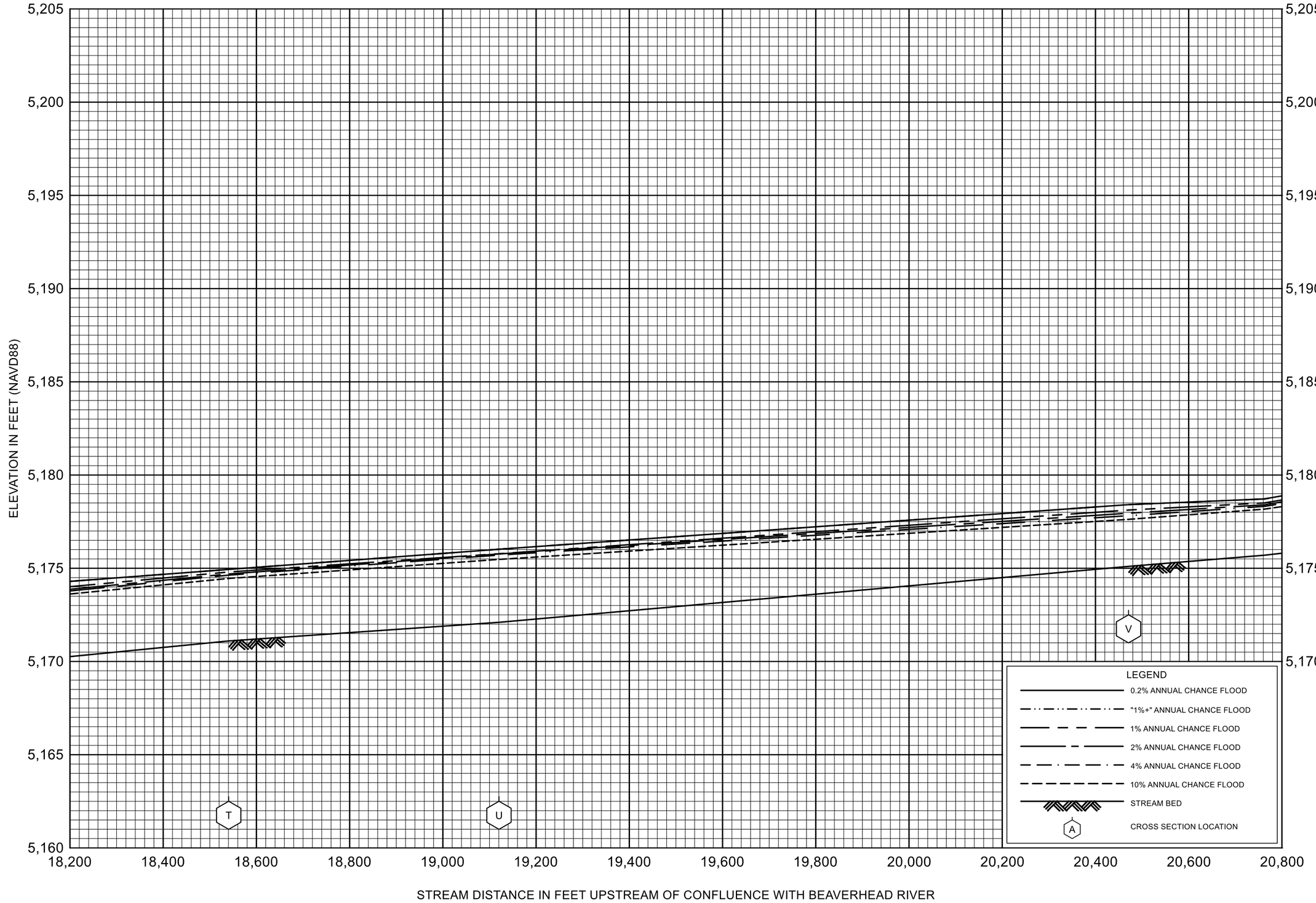

FLOOD PROFILES

POINDEXTER SLOUGH

FEDERAL EMERGENCY MANAGEMENT AGENCY

BEAVERHEAD COUNTY, MT

ALL JURISDICTIONS

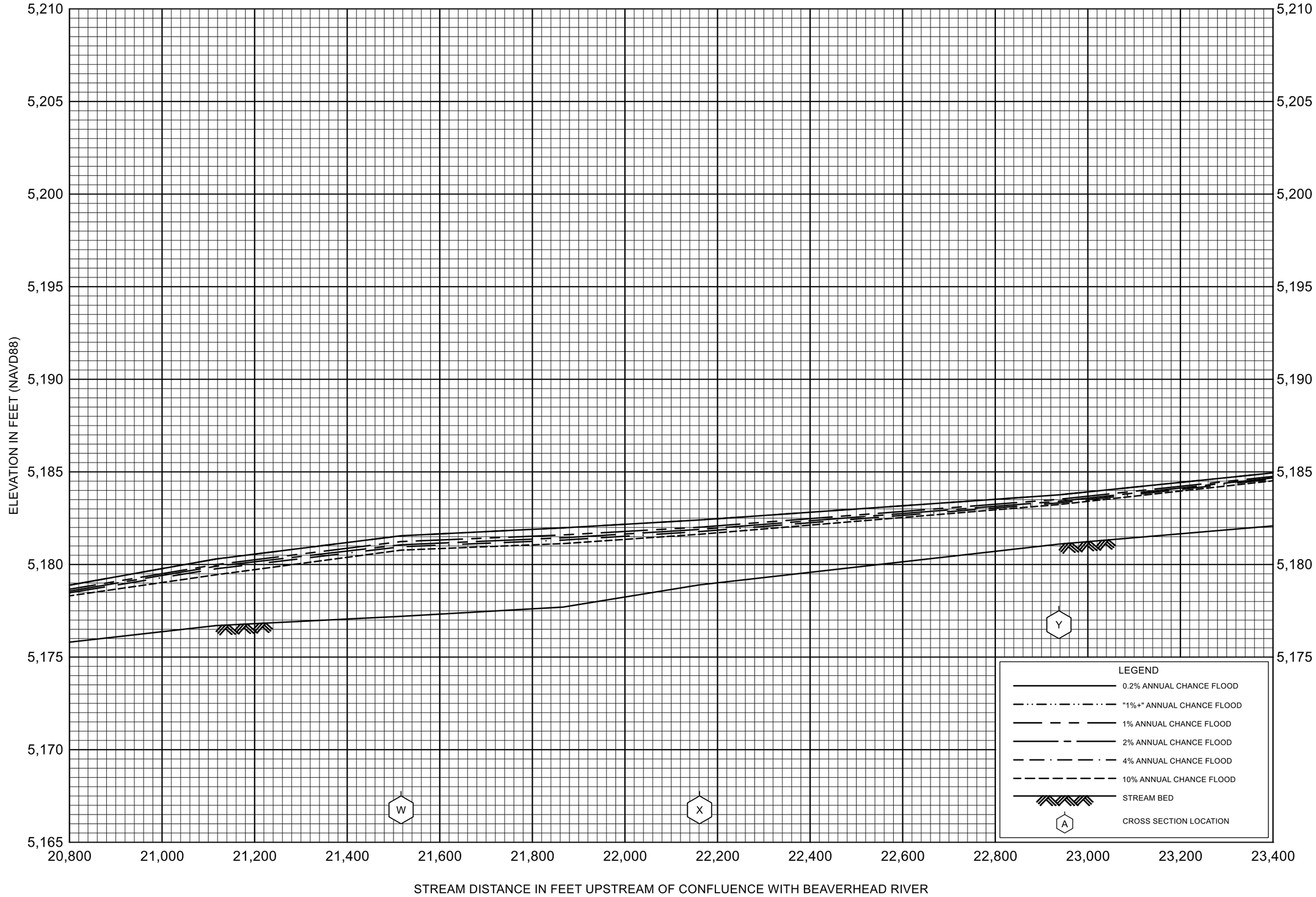

FLOOD PROFILES

POINDEXTER SLOUGH

FEDERAL EMERGENCY MANAGEMENT AGENCY

BEAVERHEAD COUNTY, MT

ALL JURISDICTIONS

198P

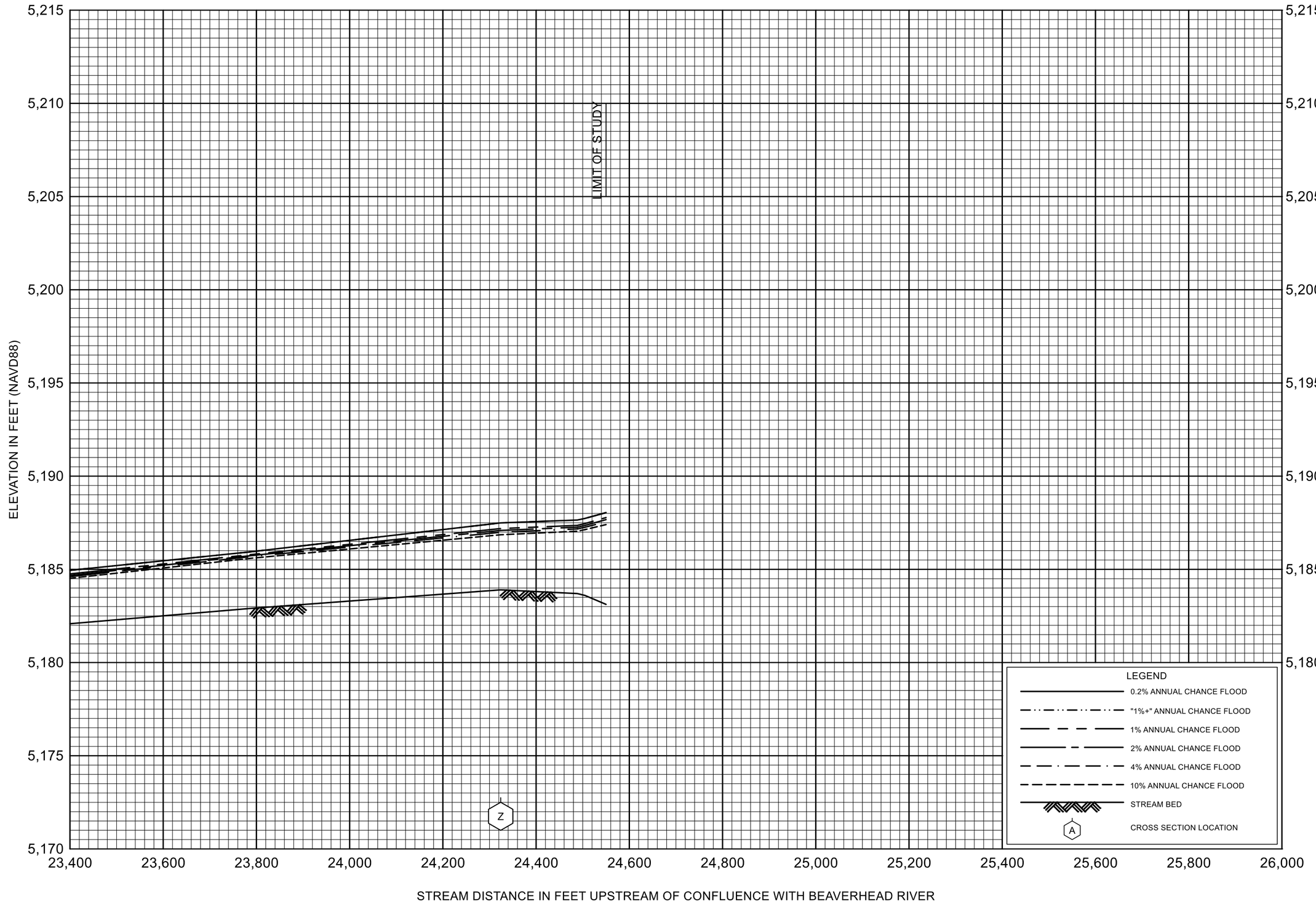

FLOOD PROFILES

POINDEXTER SLOUGH

FEDERAL EMERGENCY MANAGEMENT AGENCY

BEAVERHEAD COUNTY, MT

ALL JURISDICTIONS

199P

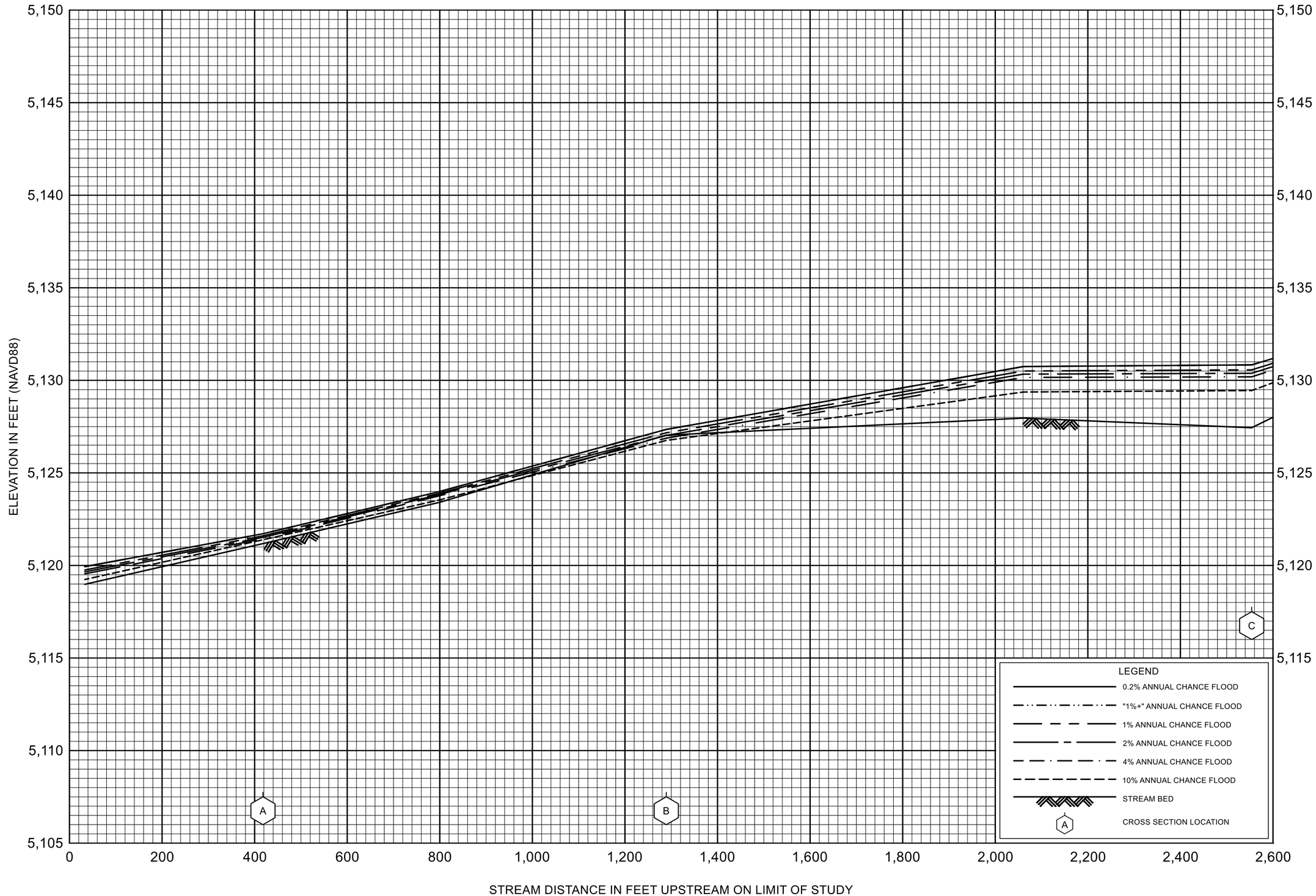

FLOOD PROFILES

POINDEXTER SLOUGH OVERFLOW

FEDERAL EMERGENCY MANAGEMENT AGENCY

BEAVERHEAD COUNTY, MT

ALL JURISDICTIONS

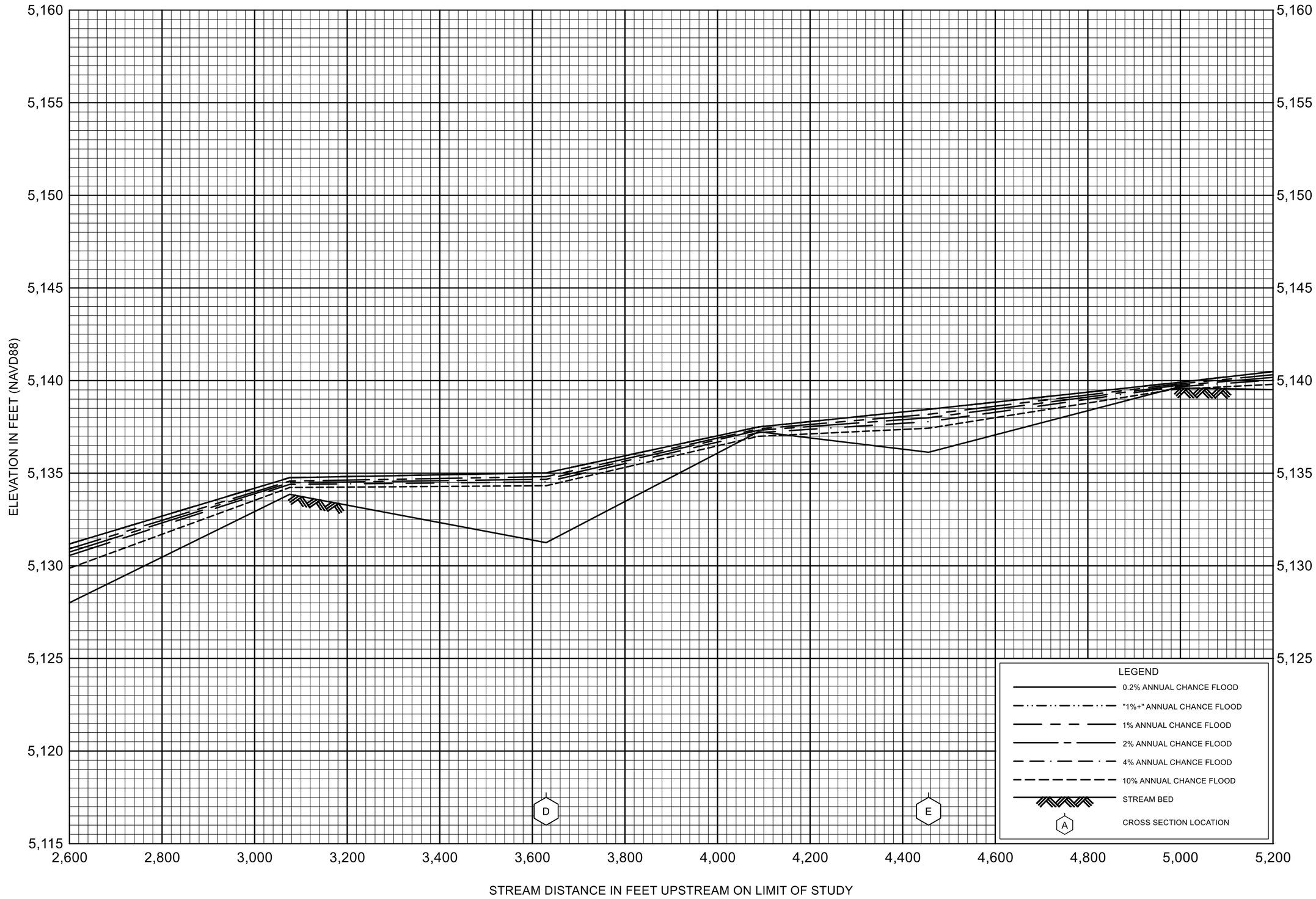

FLOOD PROFILES

POINDEXTER SLOUGH OVERFLOW

FEDERAL EMERGENCY MANAGEMENT AGENCY

BEAVERHEAD COUNTY, MT

ALL JURISDICTIONS

201P

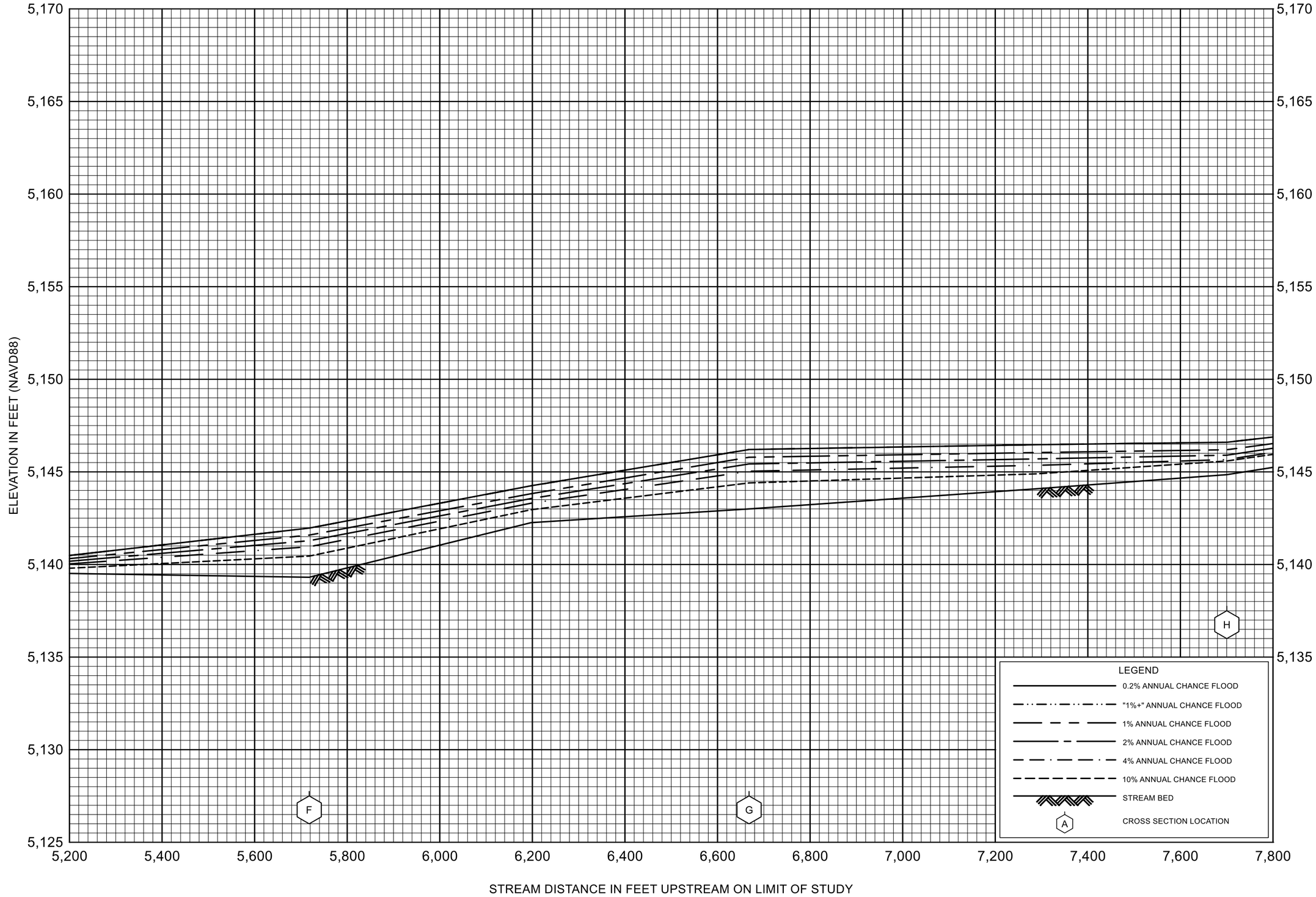

FLOOD PROFILES

POINDEXTER SLOUGH OVERFLOW

FEDERAL EMERGENCY MANAGEMENT AGENCY

BEAVERHEAD COUNTY, MT

ALL JURISDICTIONS

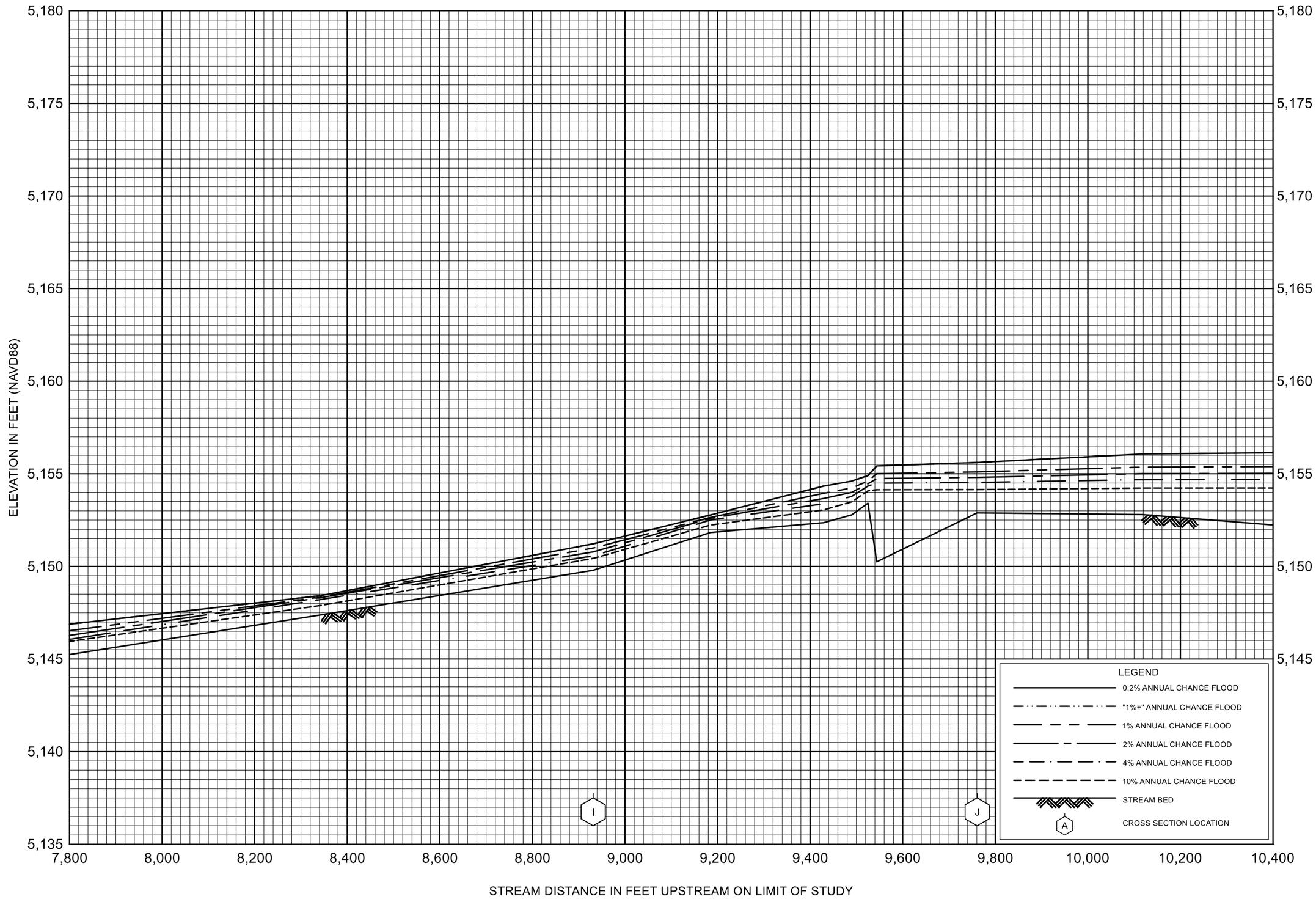

FLOOD PROFILES

POINDEXTER SLOUGH OVERFLOW

FEDERAL EMERGENCY MANAGEMENT AGENCY

BEAVERHEAD COUNTY, MT

ALL JURISDICTIONS

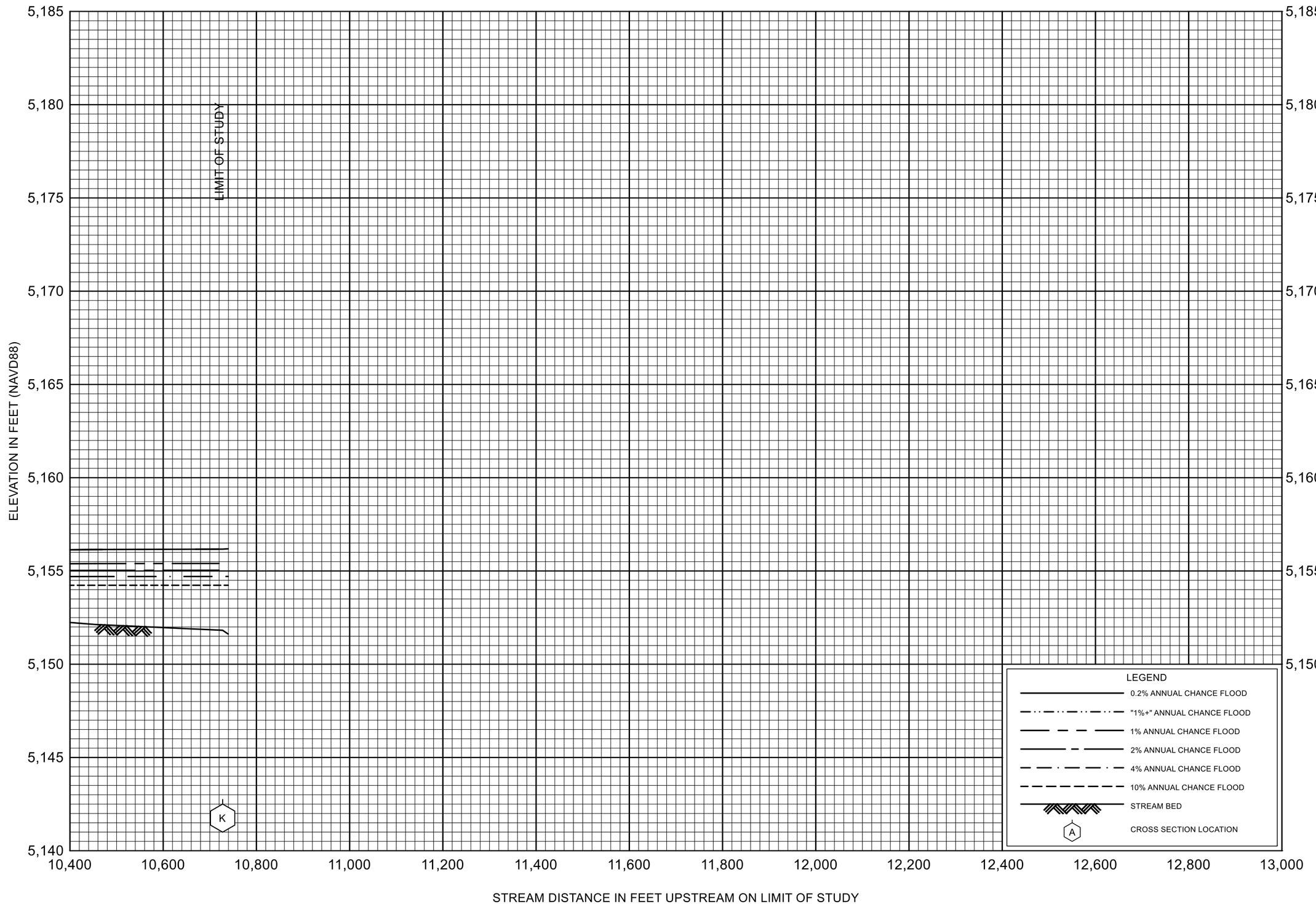

FLOOD PROFILES

POINDEXTER SLOUGH OVERFLOW

FEDERAL EMERGENCY MANAGEMENT AGENCY

BEAVERHEAD COUNTY, MT

ALL JURISDICTIONS

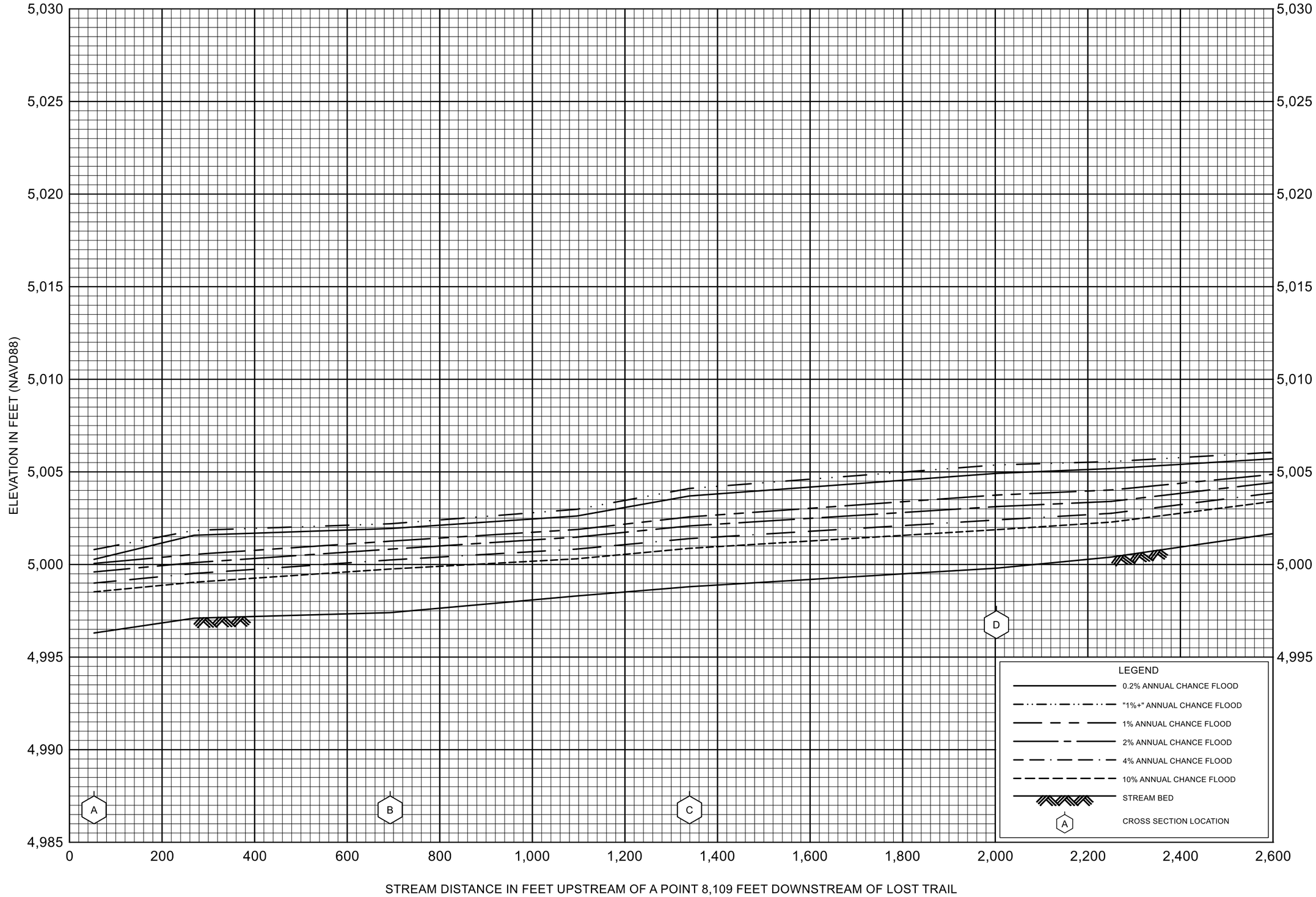

FLOOD PROFILES

SELWAY SLOUGH

FEDERAL EMERGENCY MANAGEMENT AGENCY

BEAVERHEAD COUNTY, MT

ALL JURISDICTIONS

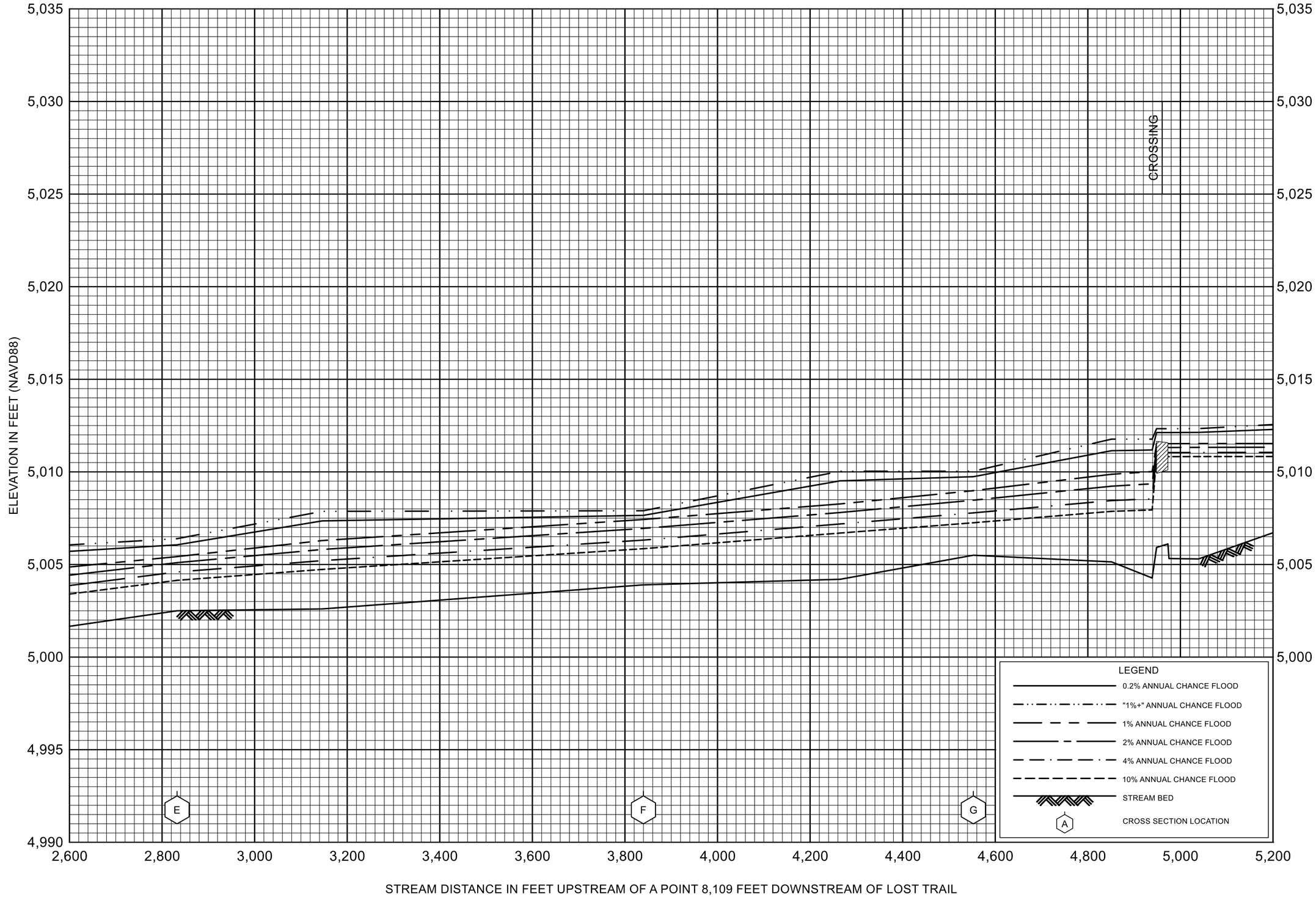

FLOOD PROFILES

SELWAY SLOUGH

FEDERAL EMERGENCY MANAGEMENT AGENCY

BEAVERHEAD COUNTY, MT

ALL JURISDICTIONS

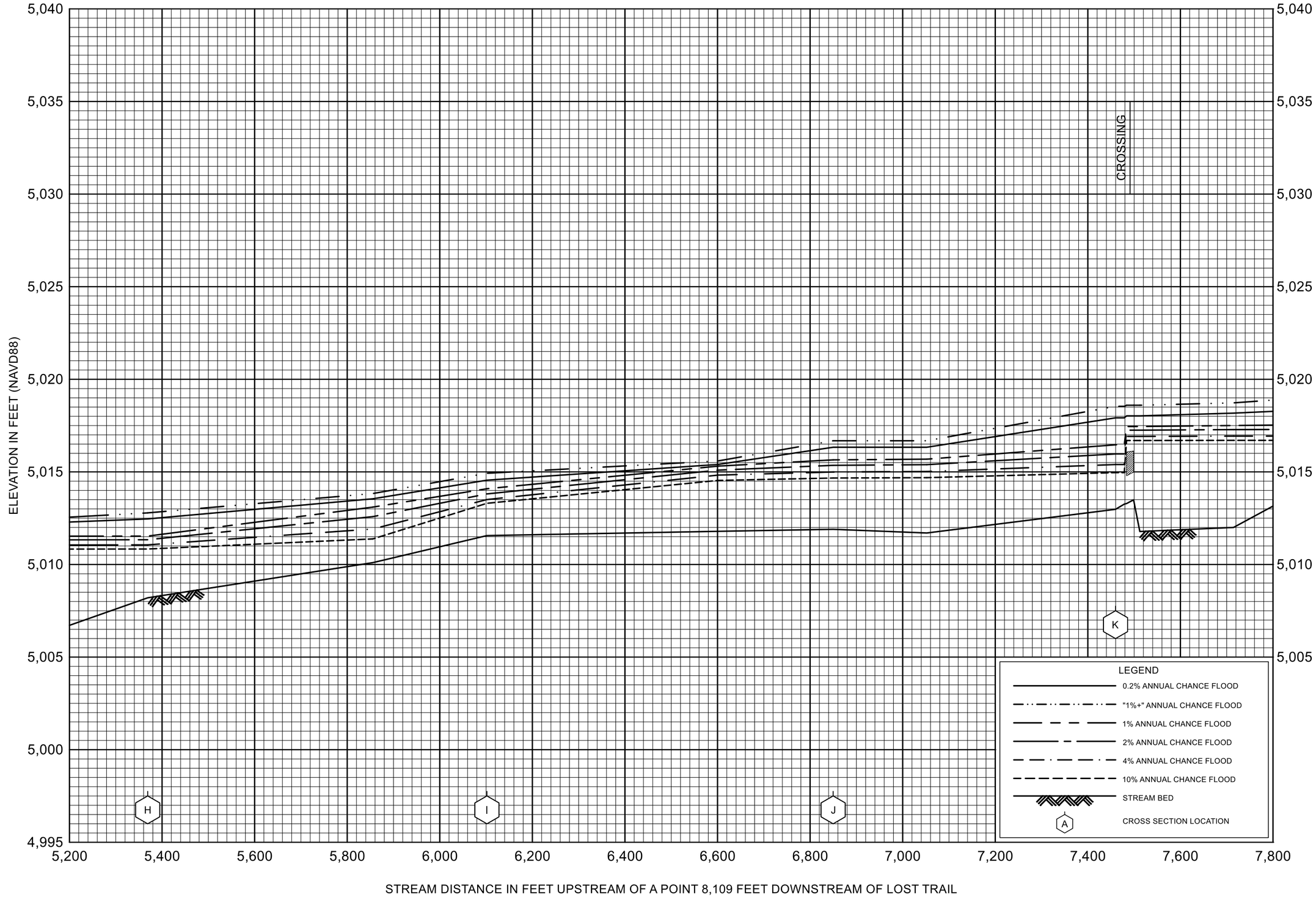

FLOOD PROFILES

SELWAY SLOUGH

FEDERAL EMERGENCY MANAGEMENT AGENCY

BEAVERHEAD COUNTY, MT

ALL JURISDICTIONS

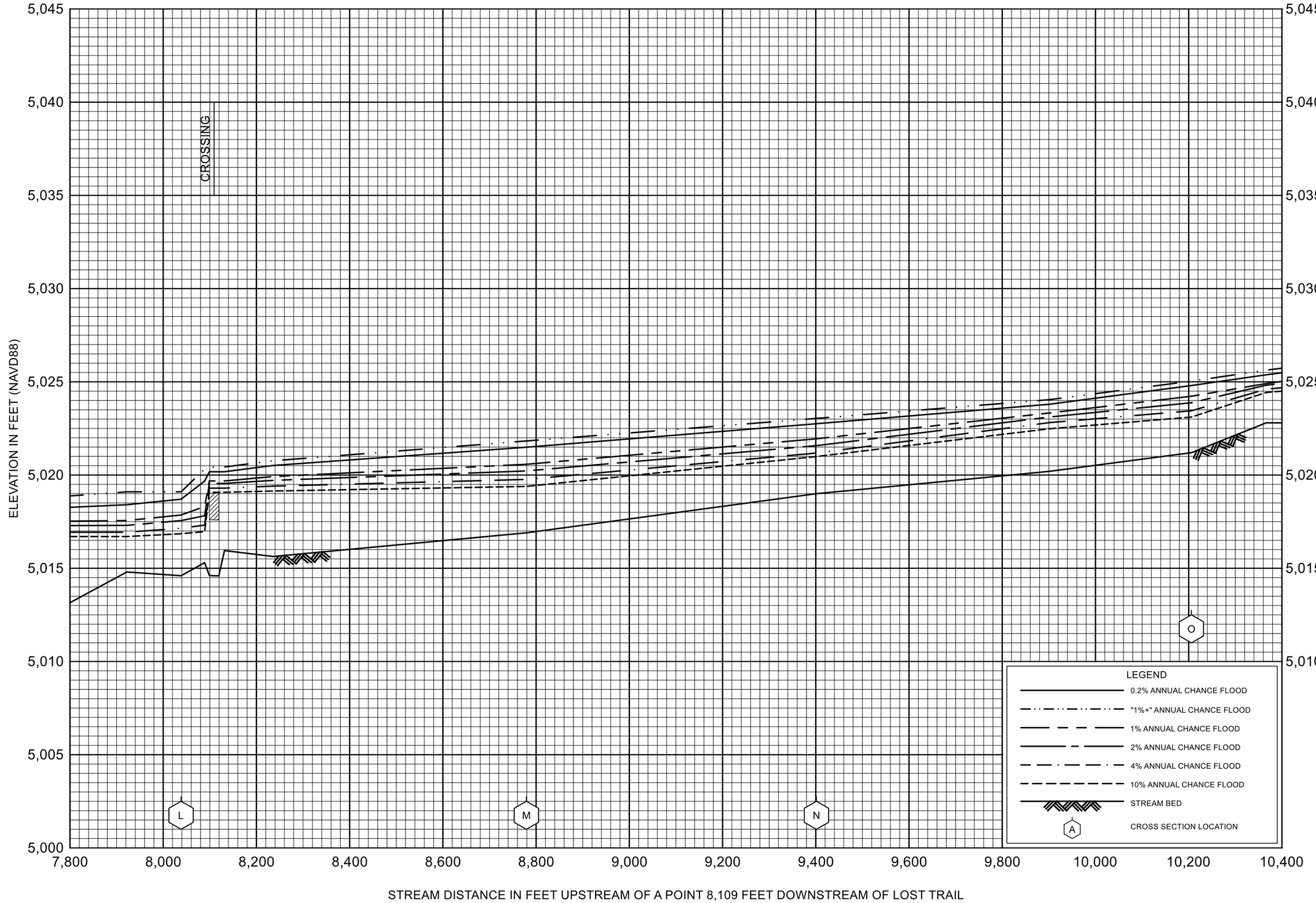

FLOOD PROFILES

SELWAY SLOUGH

FEDERAL EMERGENCY MANAGEMENT AGENCY

BEAVERHEAD COUNTY, MT

ALL JURISDICTIONS

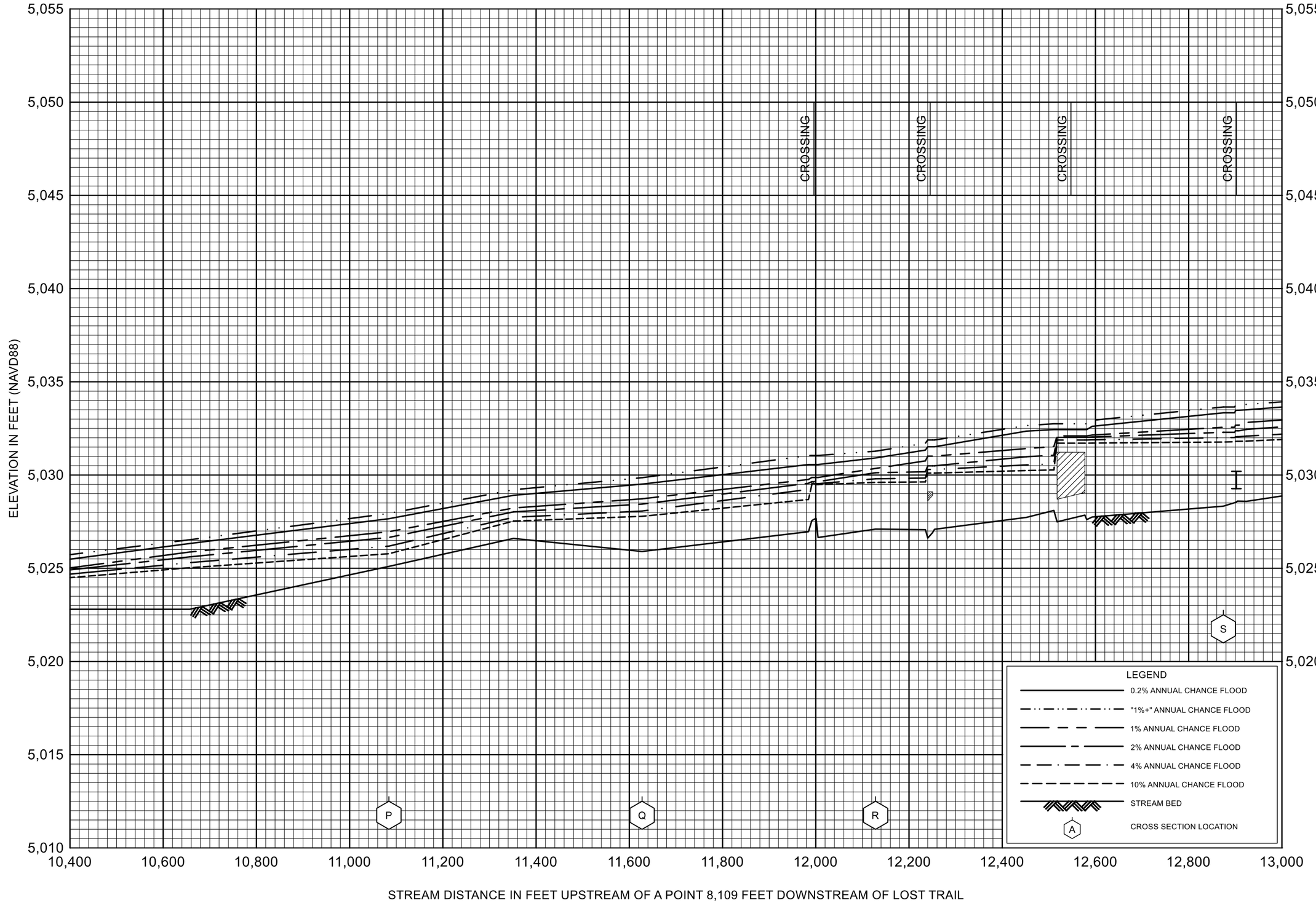

FLOOD PROFILES

SELWAY SLOUGH

FEDERAL EMERGENCY MANAGEMENT AGENCY

BEAVERHEAD COUNTY, MT

ALL JURISDICTIONS

209P

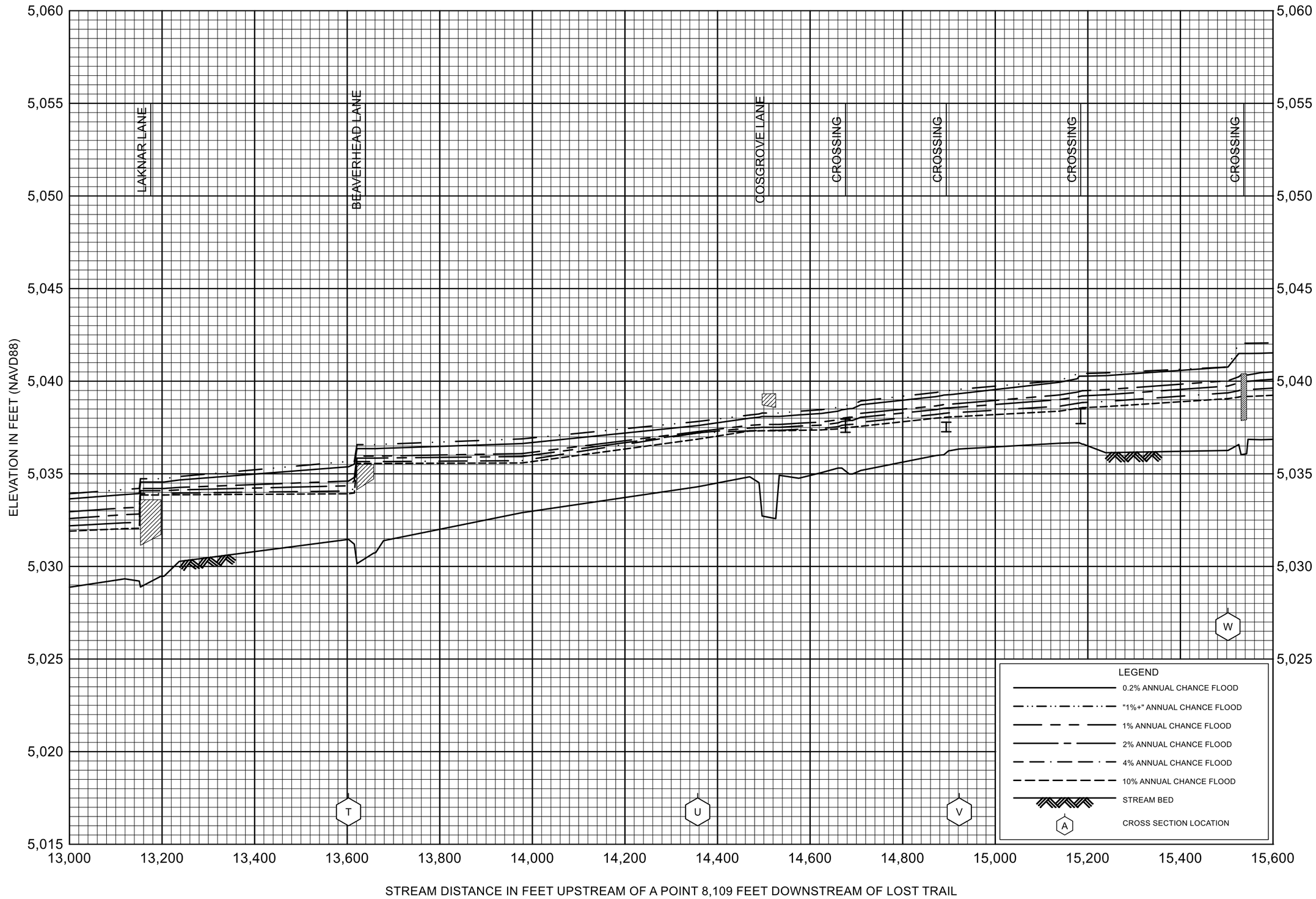

FLOOD PROFILES

SELWAY SLOUGH

FEDERAL EMERGENCY MANAGEMENT AGENCY

BEAVERHEAD COUNTY, MT

ALL JURISDICTIONS

210P

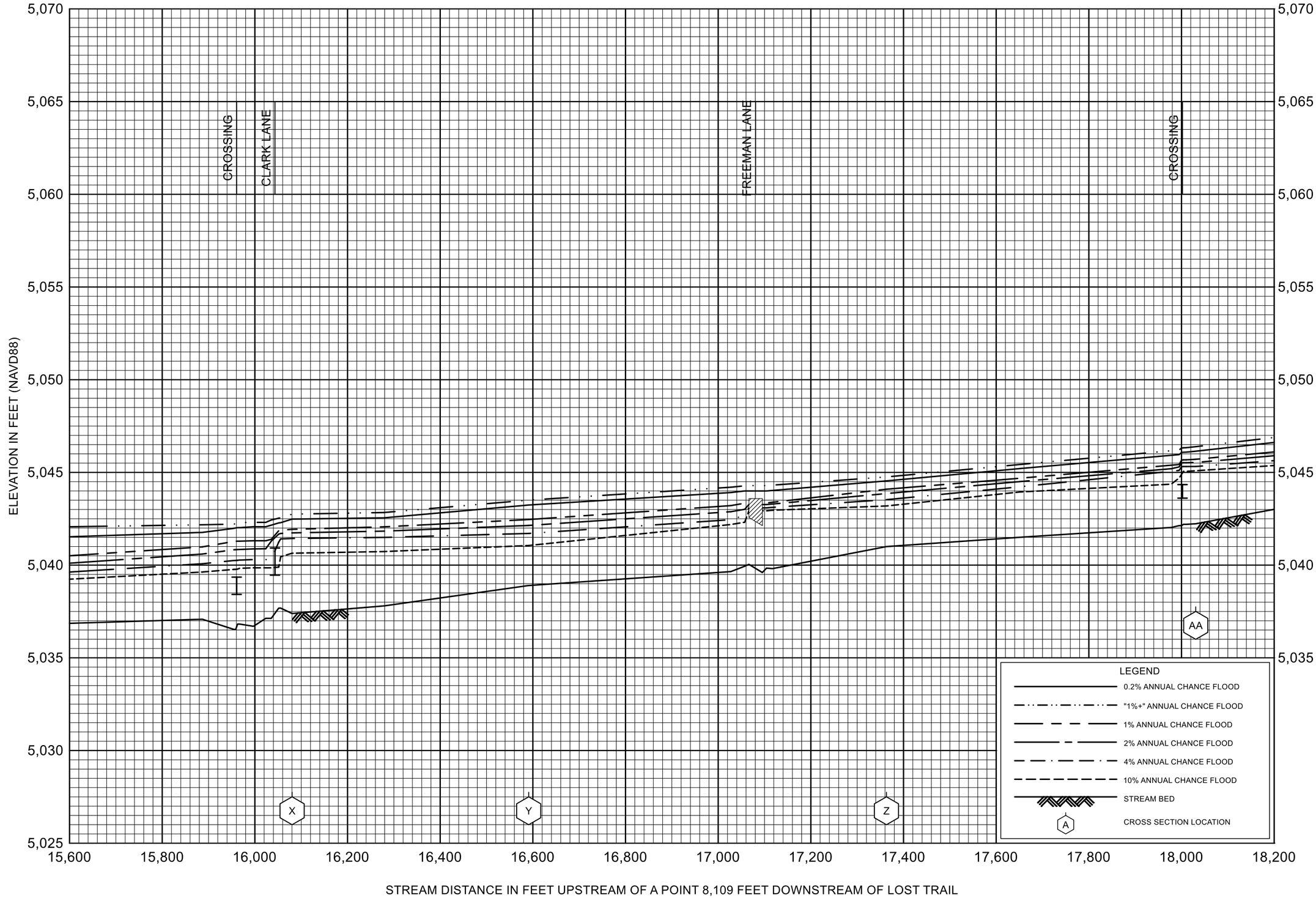

FLOOD PROFILES

SELWAY SLOUGH

FEDERAL EMERGENCY MANAGEMENT AGENCY

BEAVERHEAD COUNTY, MT

ALL JURISDICTIONS

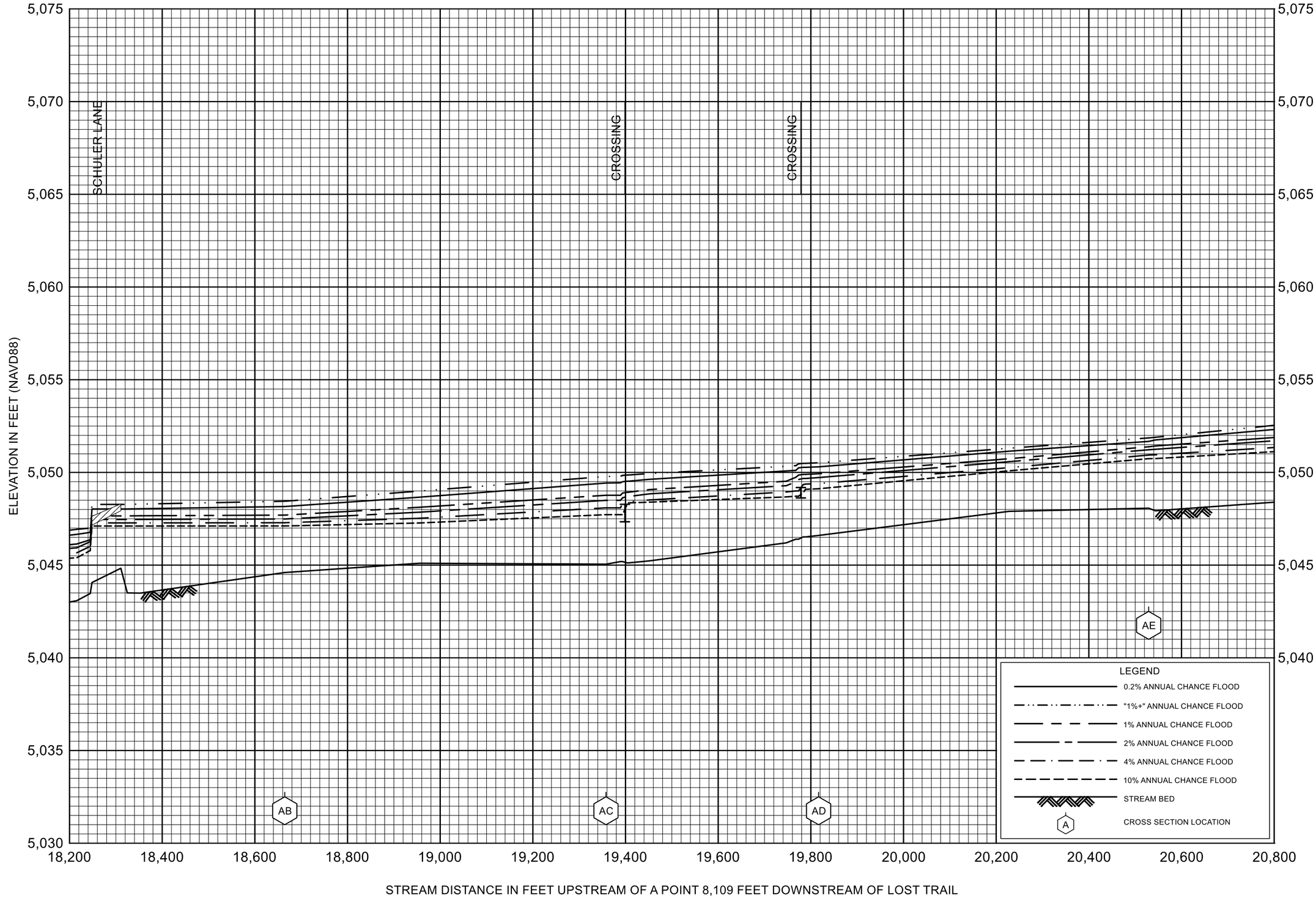

FLOOD PROFILES

SELWAY SLOUGH

FEDERAL EMERGENCY MANAGEMENT AGENCY

BEAVERHEAD COUNTY, MT

ALL JURISDICTIONS

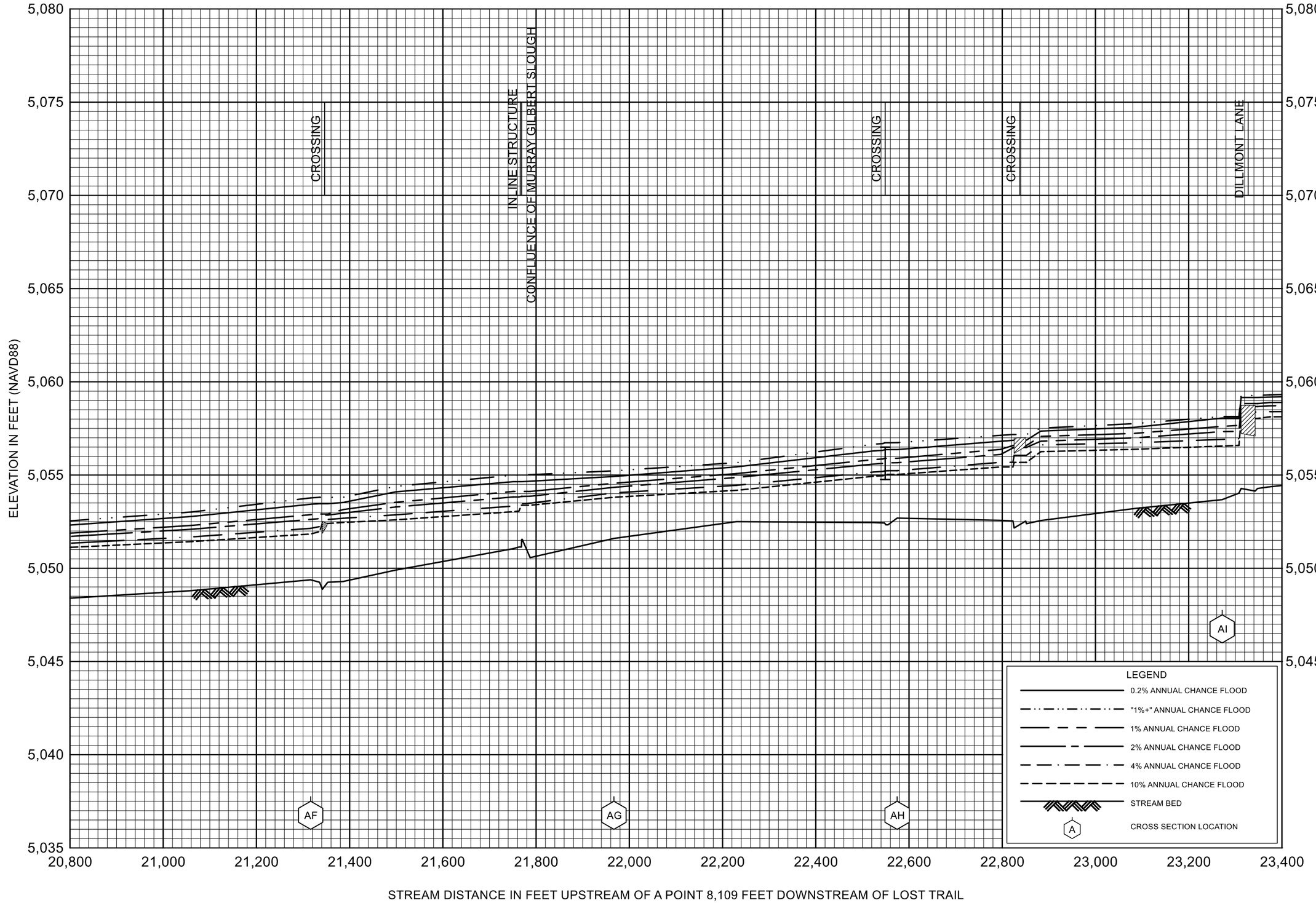

FLOOD PROFILES

SELWAY SLOUGH

FEDERAL EMERGENCY MANAGEMENT AGENCY

BEAVERHEAD COUNTY, MT

ALL JURISDICTIONS

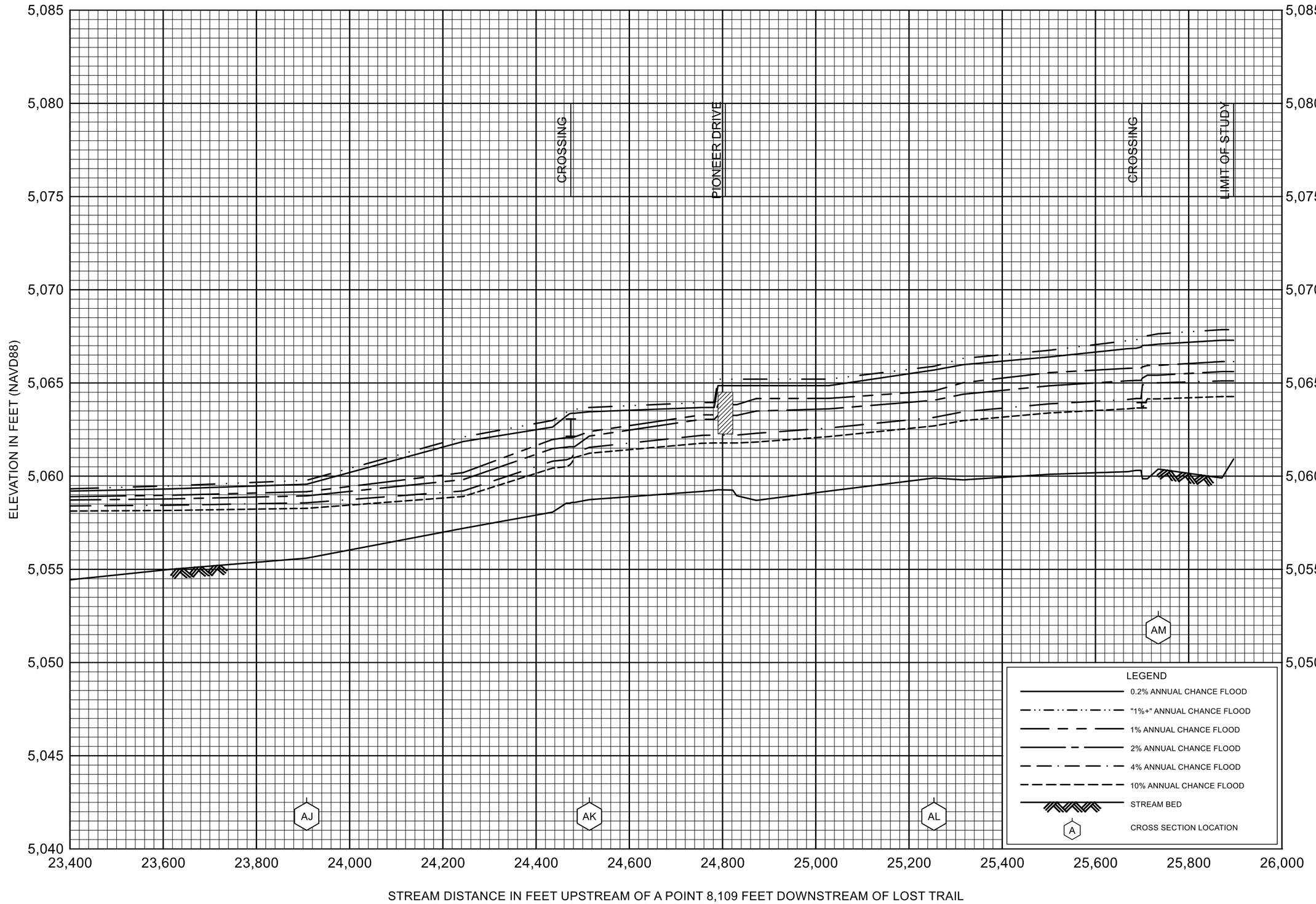

FLOOD PROFILES

SELWAY SLOUGH

FEDERAL EMERGENCY MANAGEMENT AGENCY

BEAVERHEAD COUNTY, MT

ALL JURISDICTIONS

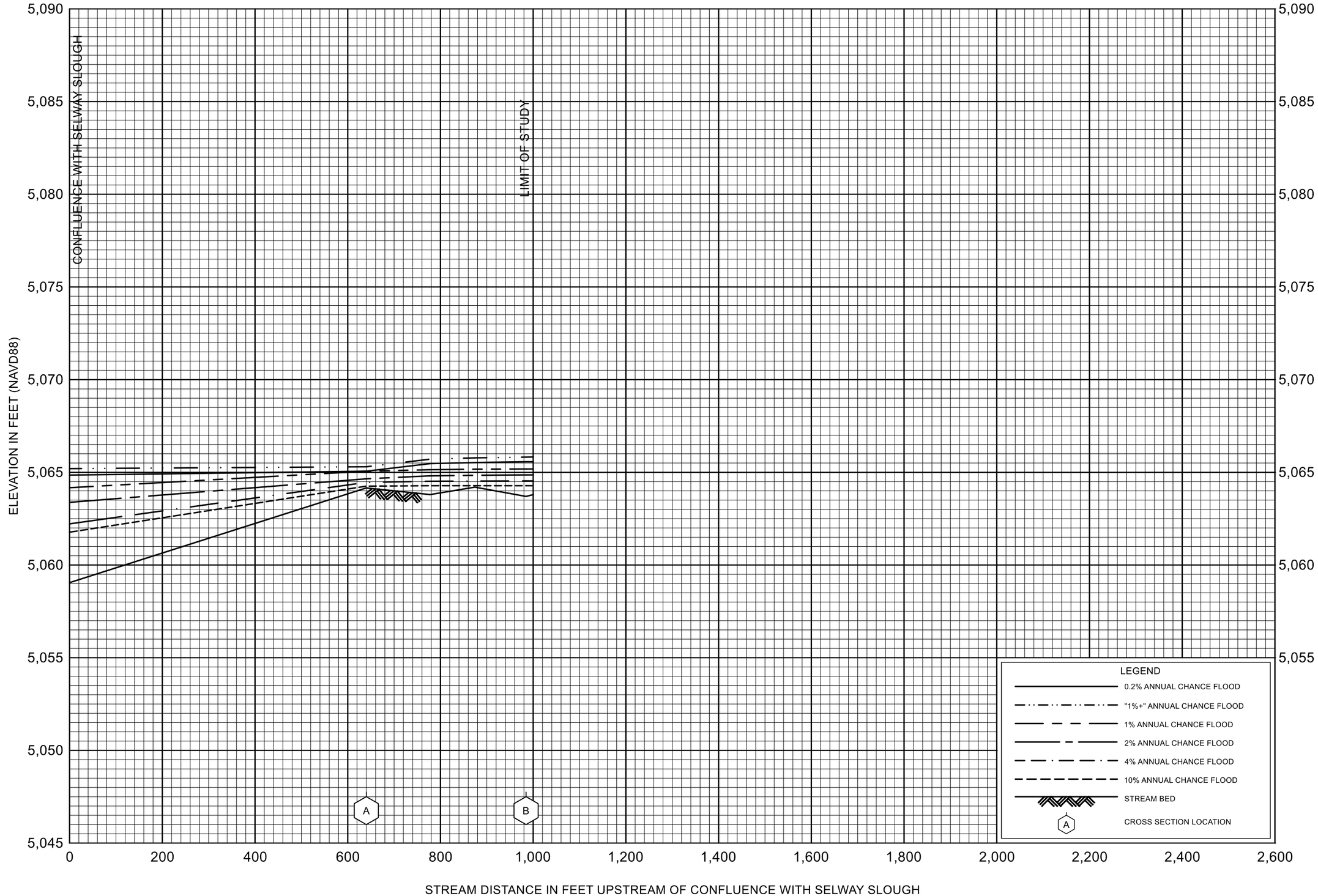

FLOOD PROFILES

SELWAY SPILL

FEDERAL EMERGENCY MANAGEMENT AGENCY

BEAVERHEAD COUNTY, MT

ALL JURISDICTIONS

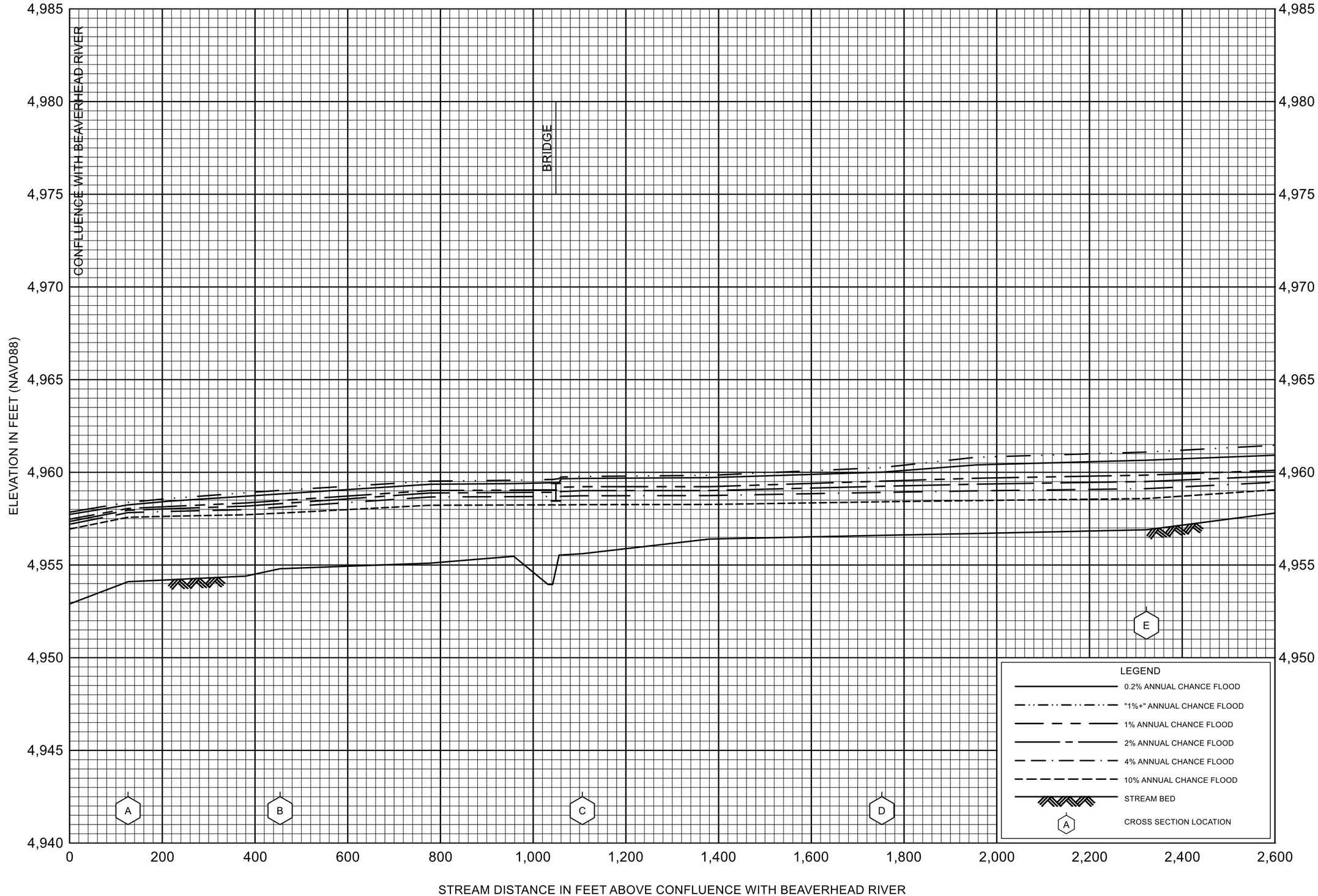

FLOOD PROFILES

STODDEN SLOUGH

FEDERAL EMERGENCY MANAGEMENT AGENCY

BEAVERHEAD COUNTY, MT

ALL JURISDICTIONS

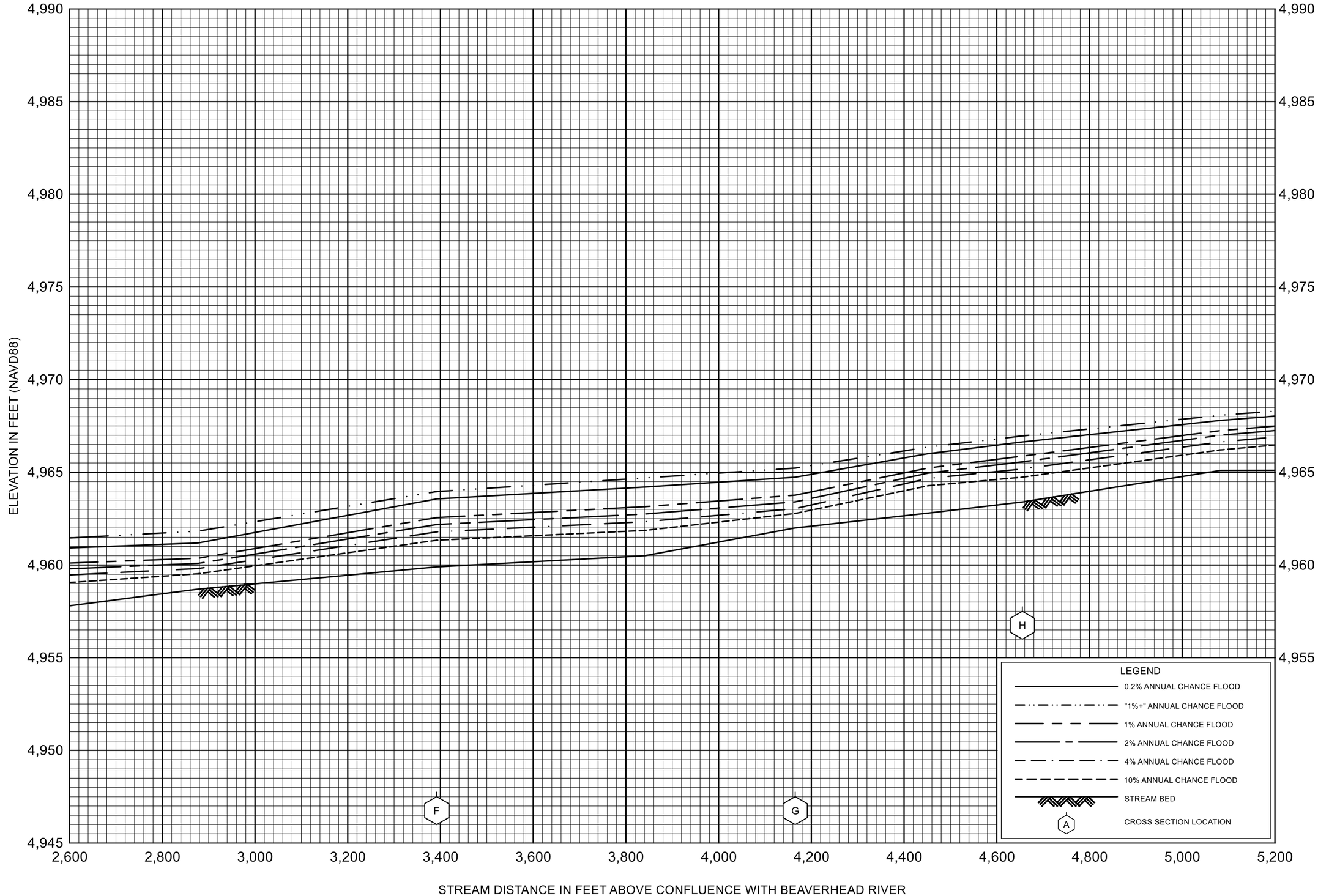

FLOOD PROFILES

STODDEN SLOUGH

FEDERAL EMERGENCY MANAGEMENT AGENCY

BEAVERHEAD COUNTY, MT

ALL JURISDICTIONS

217P

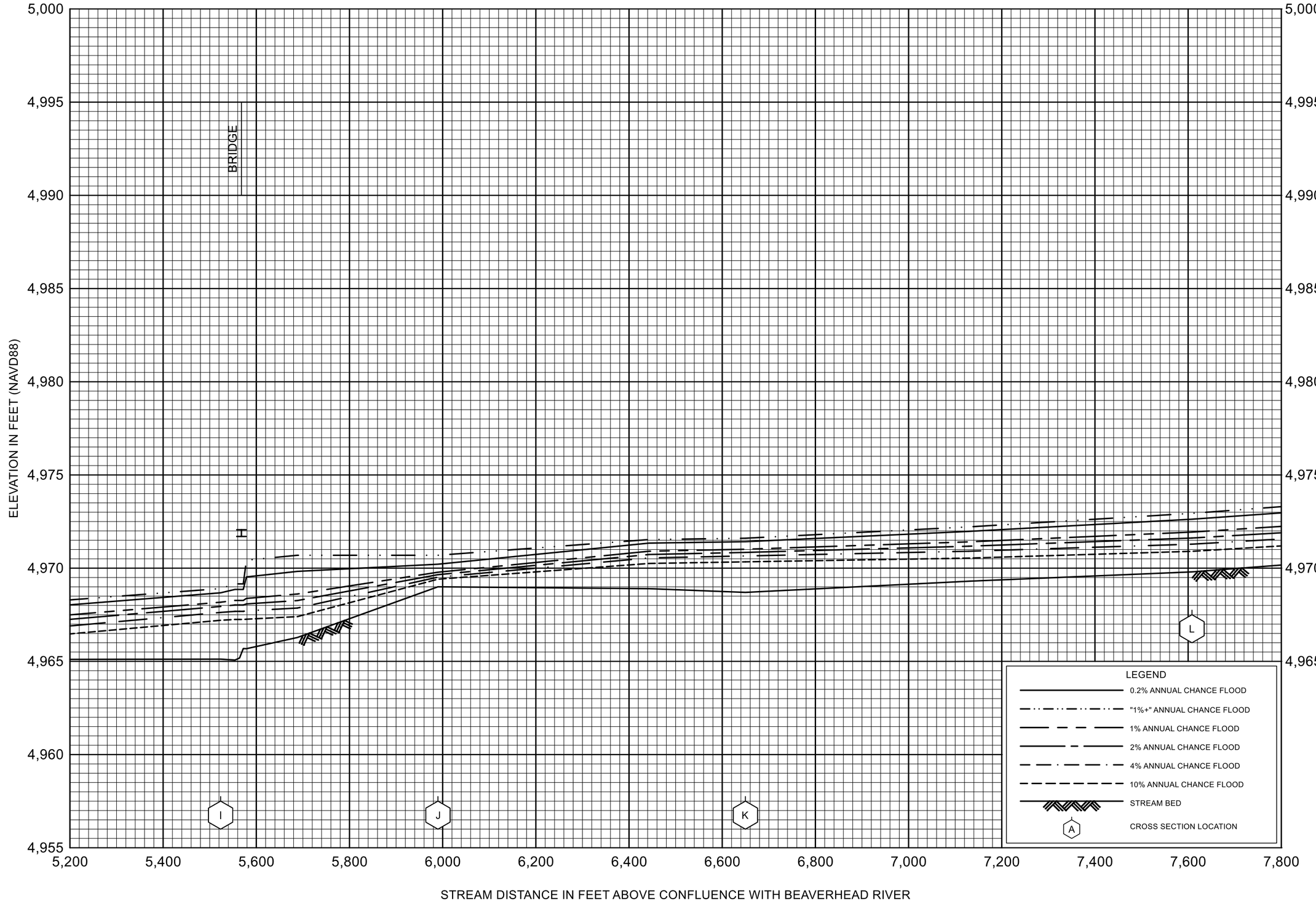

FLOOD PROFILES

STODDEN SLOUGH

FEDERAL EMERGENCY MANAGEMENT AGENCY

BEAVERHEAD COUNTY, MT

ALL JURISDICTIONS

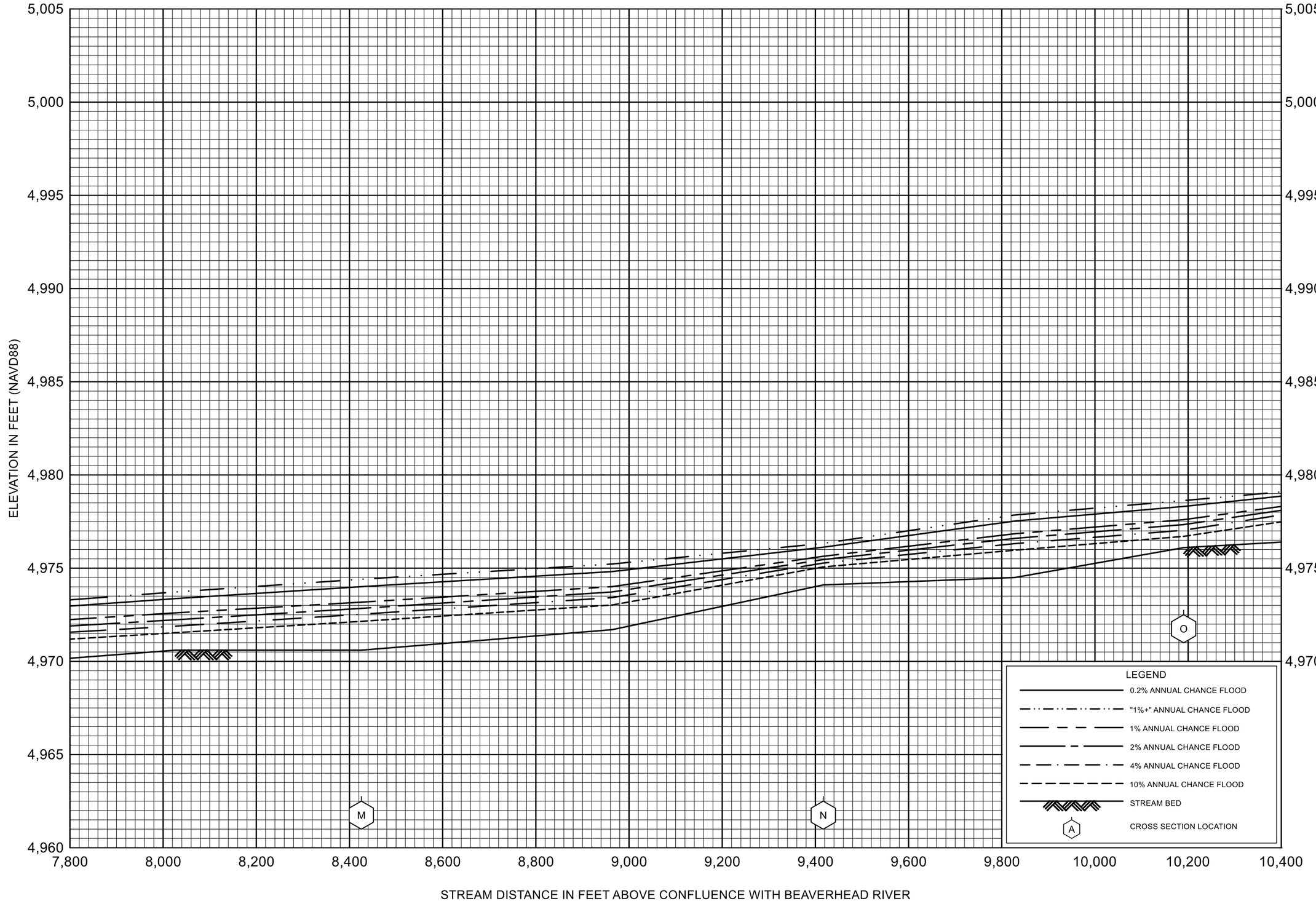

FLOOD PROFILES

STODDEN SLOUGH

FEDERAL EMERGENCY MANAGEMENT AGENCY

BEAVERHEAD COUNTY, MT

ALL JURISDICTIONS

219P

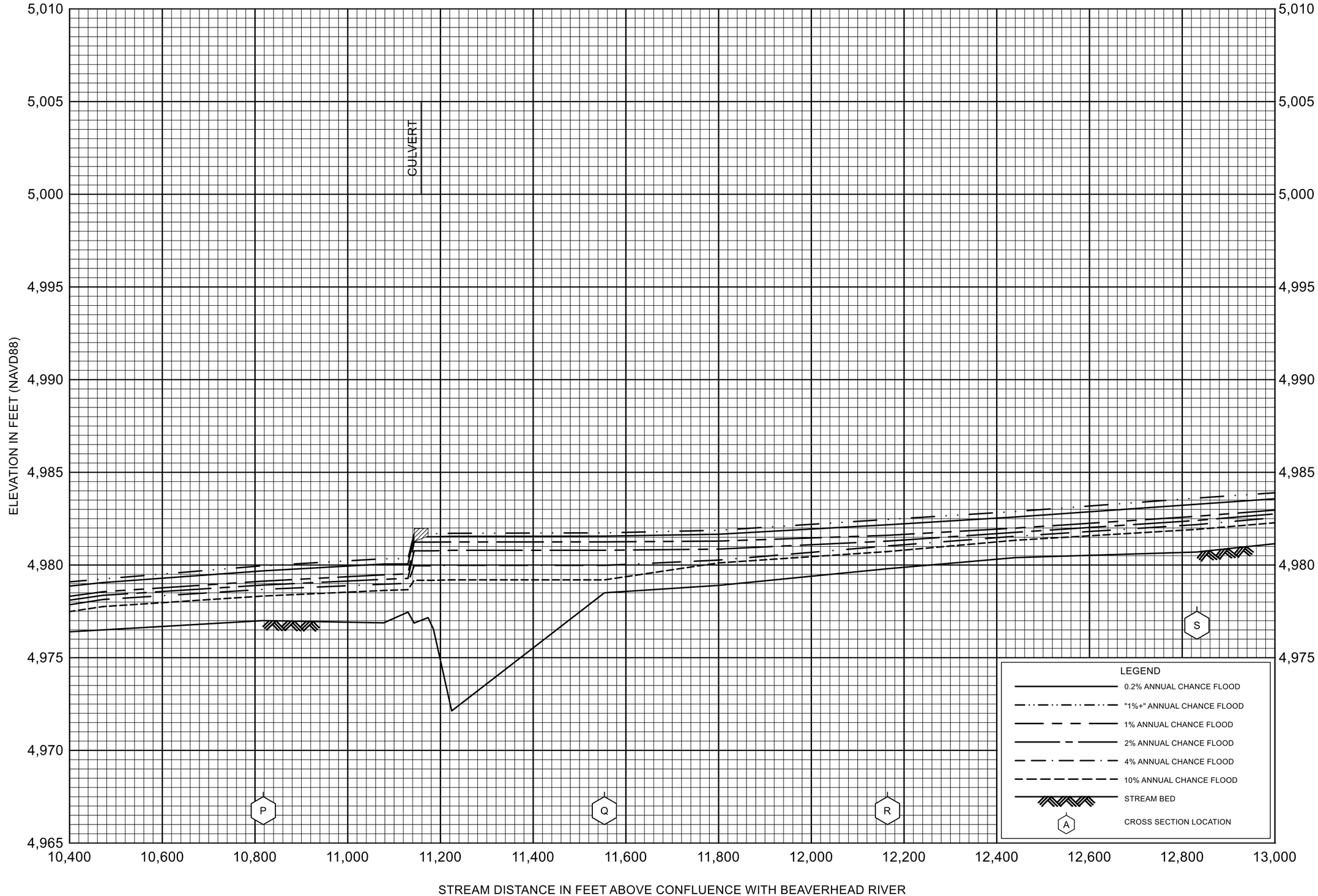

FLOOD PROFILES

STODDEN SLOUGH

FEDERAL EMERGENCY MANAGEMENT AGENCY

BEAVERHEAD COUNTY, MT

ALL JURISDICTIONS

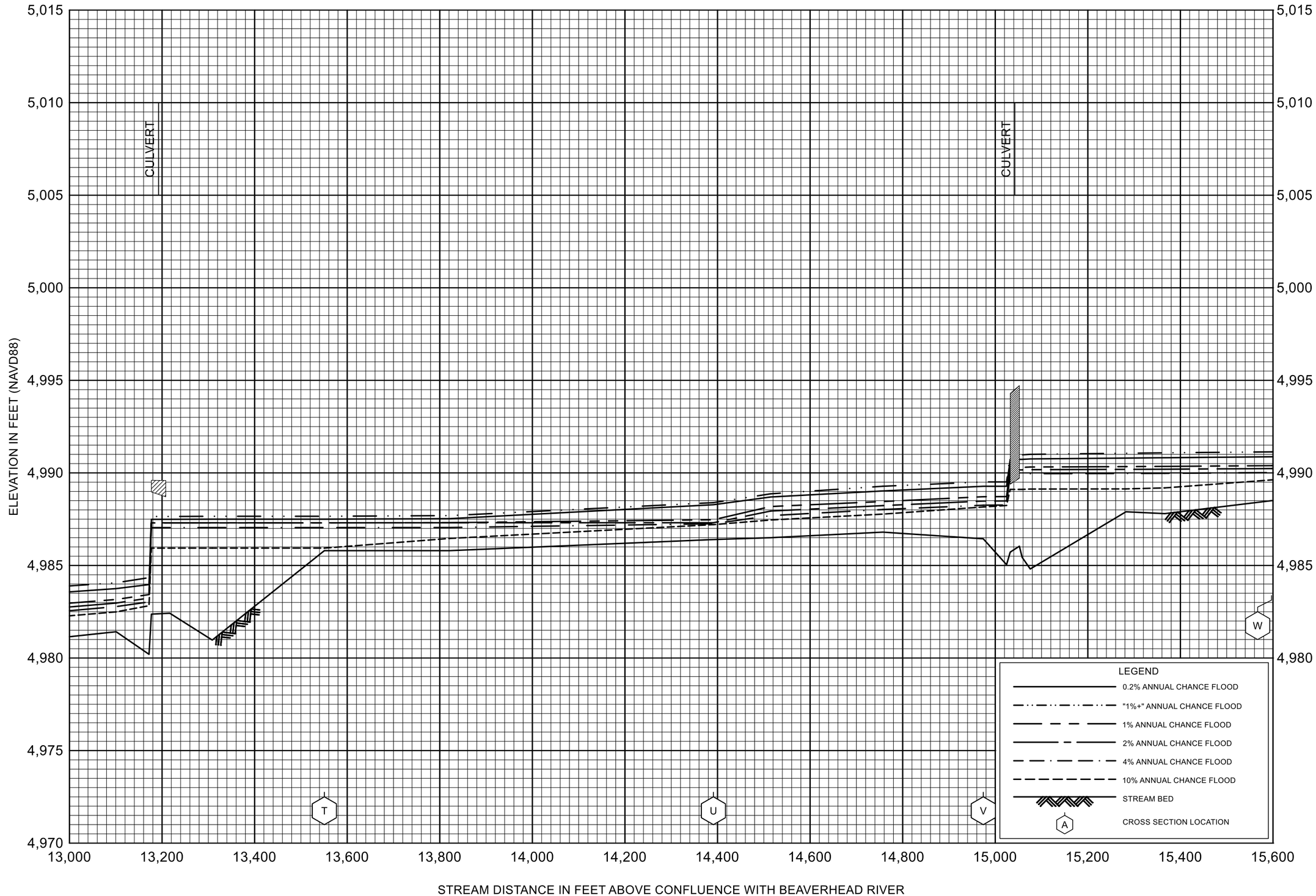

FLOOD PROFILES

STODDEN SLOUGH

FEDERAL EMERGENCY MANAGEMENT AGENCY

BEAVERHEAD COUNTY, MT

ALL JURISDICTIONS

221P

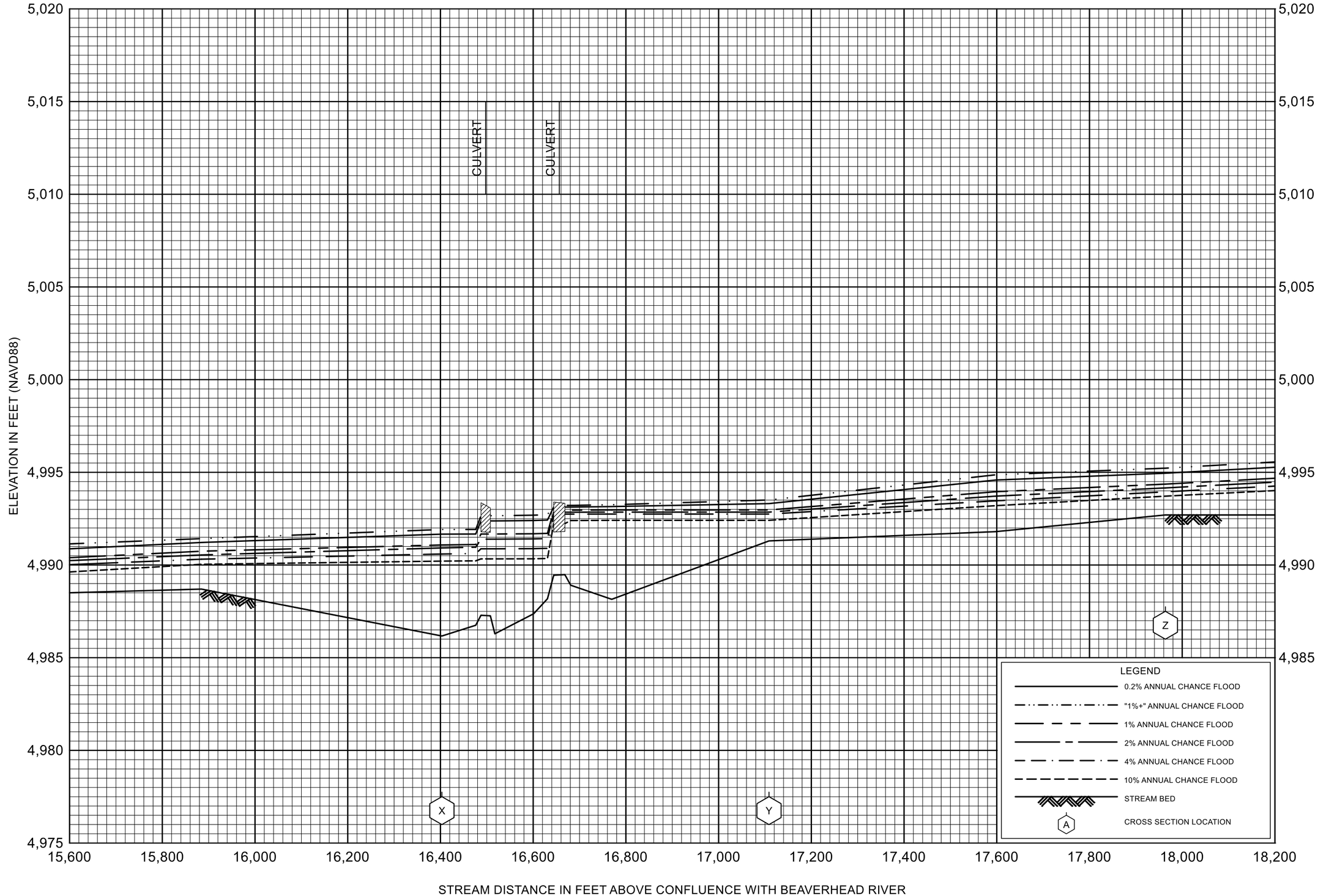

FLOOD PROFILES

STODDEN SLOUGH

FEDERAL EMERGENCY MANAGEMENT AGENCY

BEAVERHEAD COUNTY, MT

ALL JURISDICTIONS

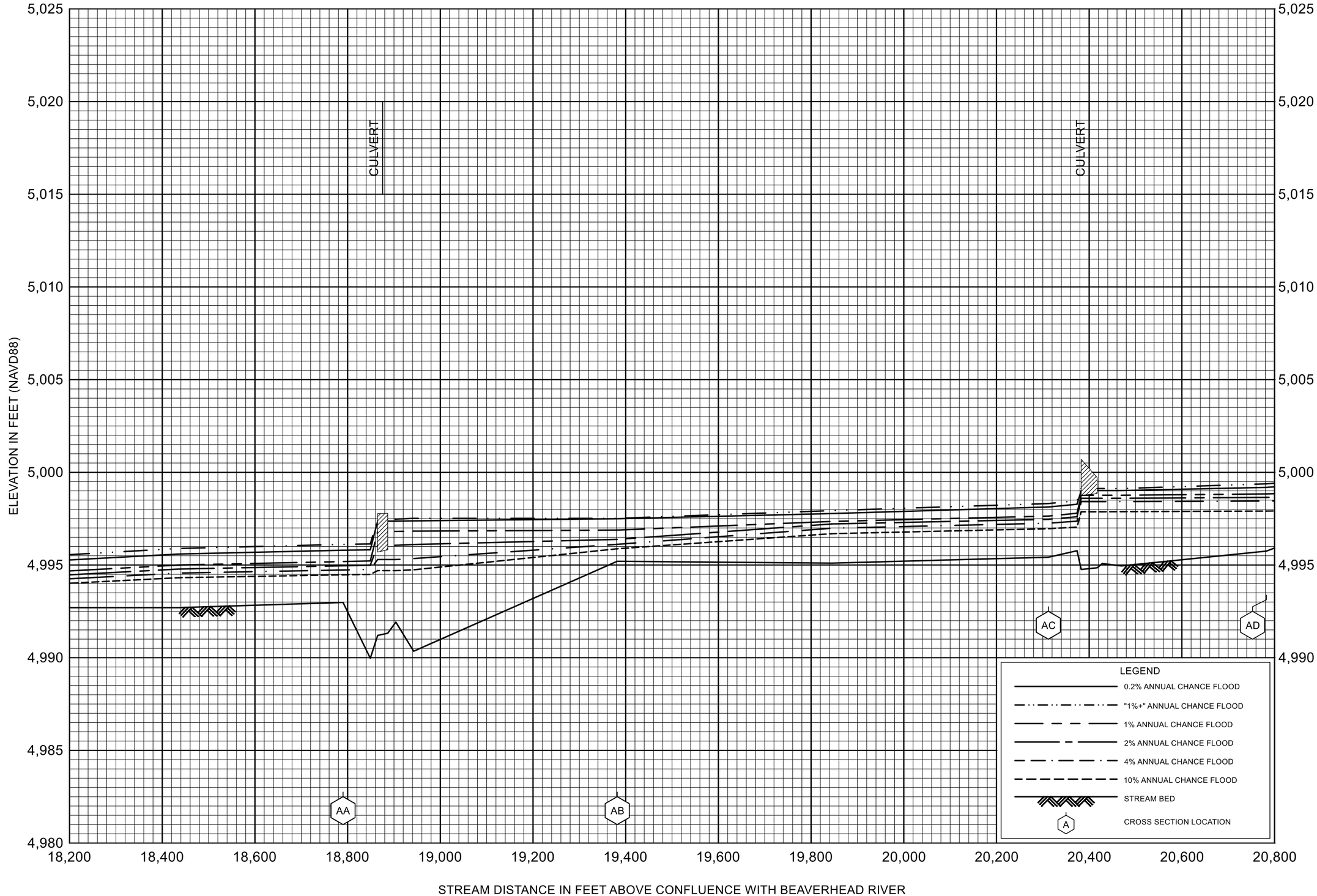

FLOOD PROFILES

STODDEN SLOUGH

FEDERAL EMERGENCY MANAGEMENT AGENCY

BEAVERHEAD COUNTY, MT

ALL JURISDICTIONS

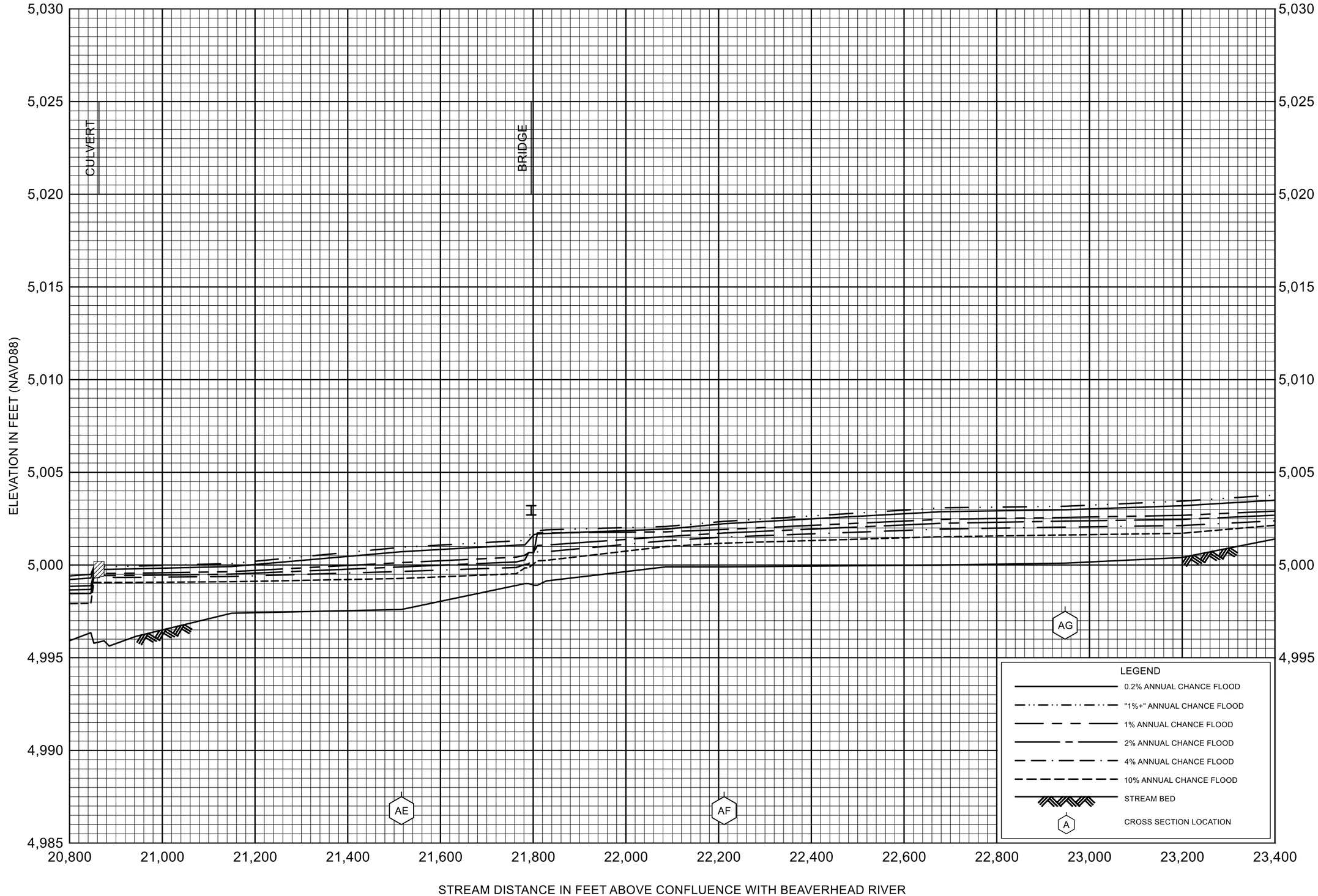

FLOOD PROFILES

STODDEN SLOUGH

FEDERAL EMERGENCY MANAGEMENT AGENCY

BEAVERHEAD COUNTY, MT

ALL JURISDICTIONS

224P

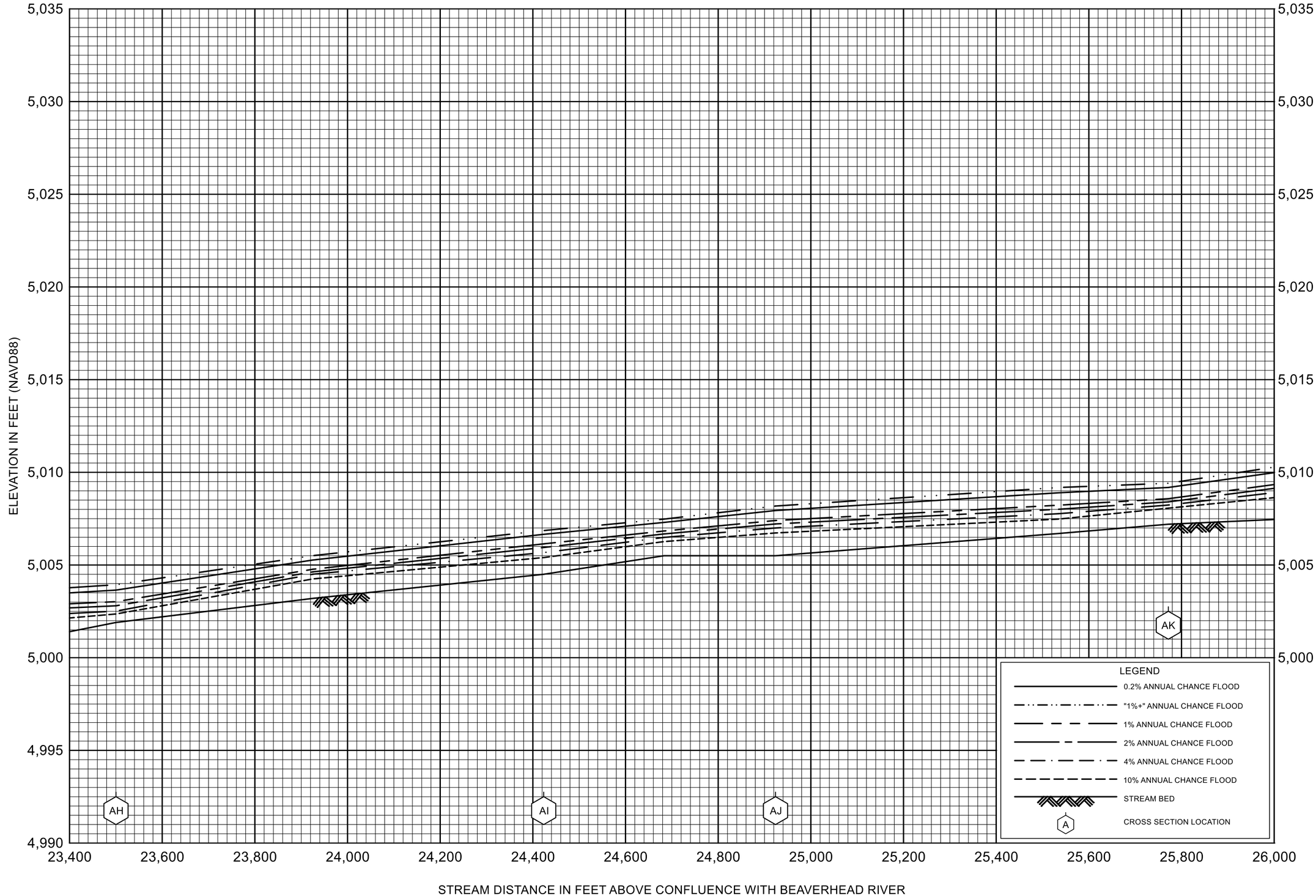

FLOOD PROFILES

STODDEN SLOUGH

FEDERAL EMERGENCY MANAGEMENT AGENCY

BEAVERHEAD COUNTY, MT

ALL JURISDICTIONS

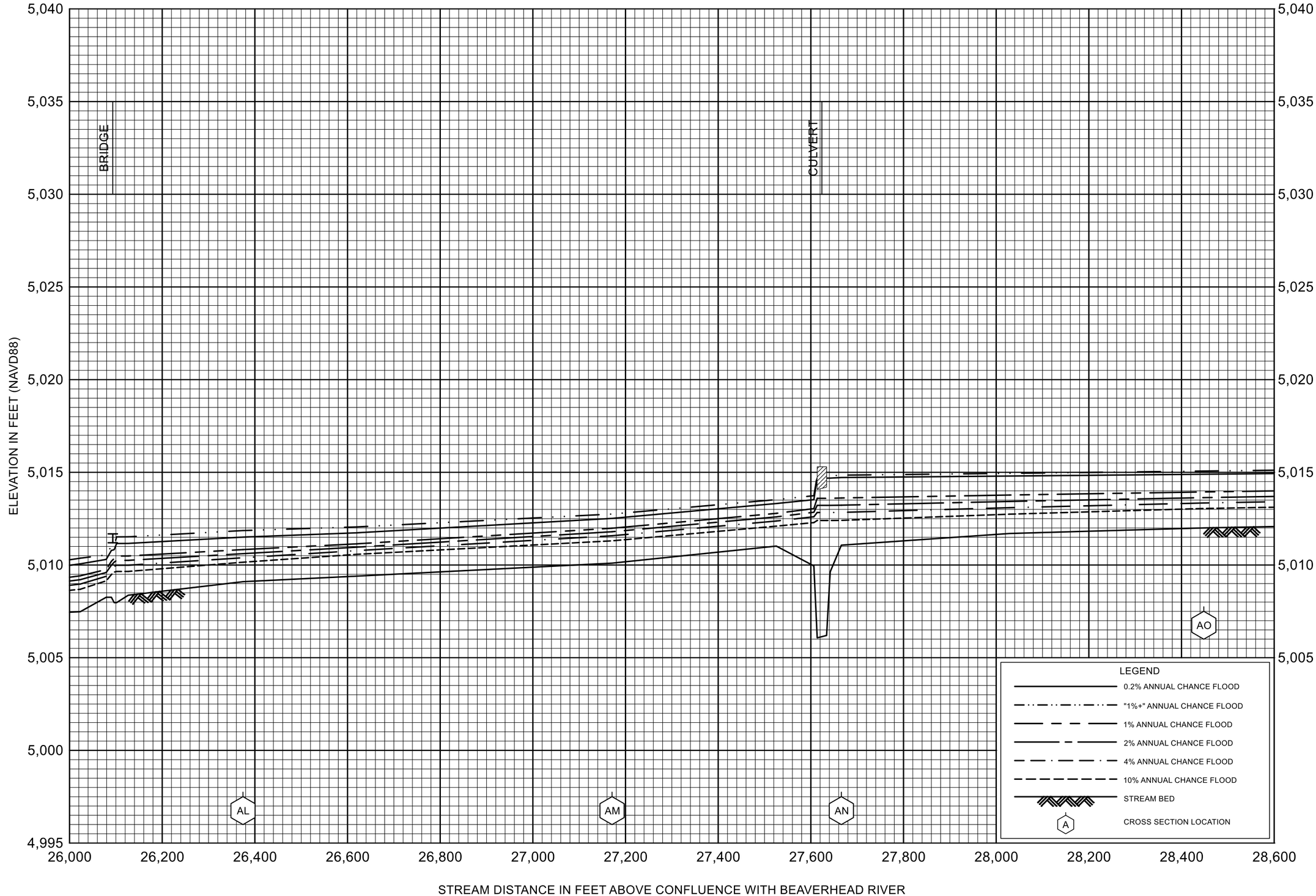

FLOOD PROFILES

STODDEN SLOUGH

FEDERAL EMERGENCY MANAGEMENT AGENCY

BEAVERHEAD COUNTY, MT

ALL JURISDICTIONS

226P

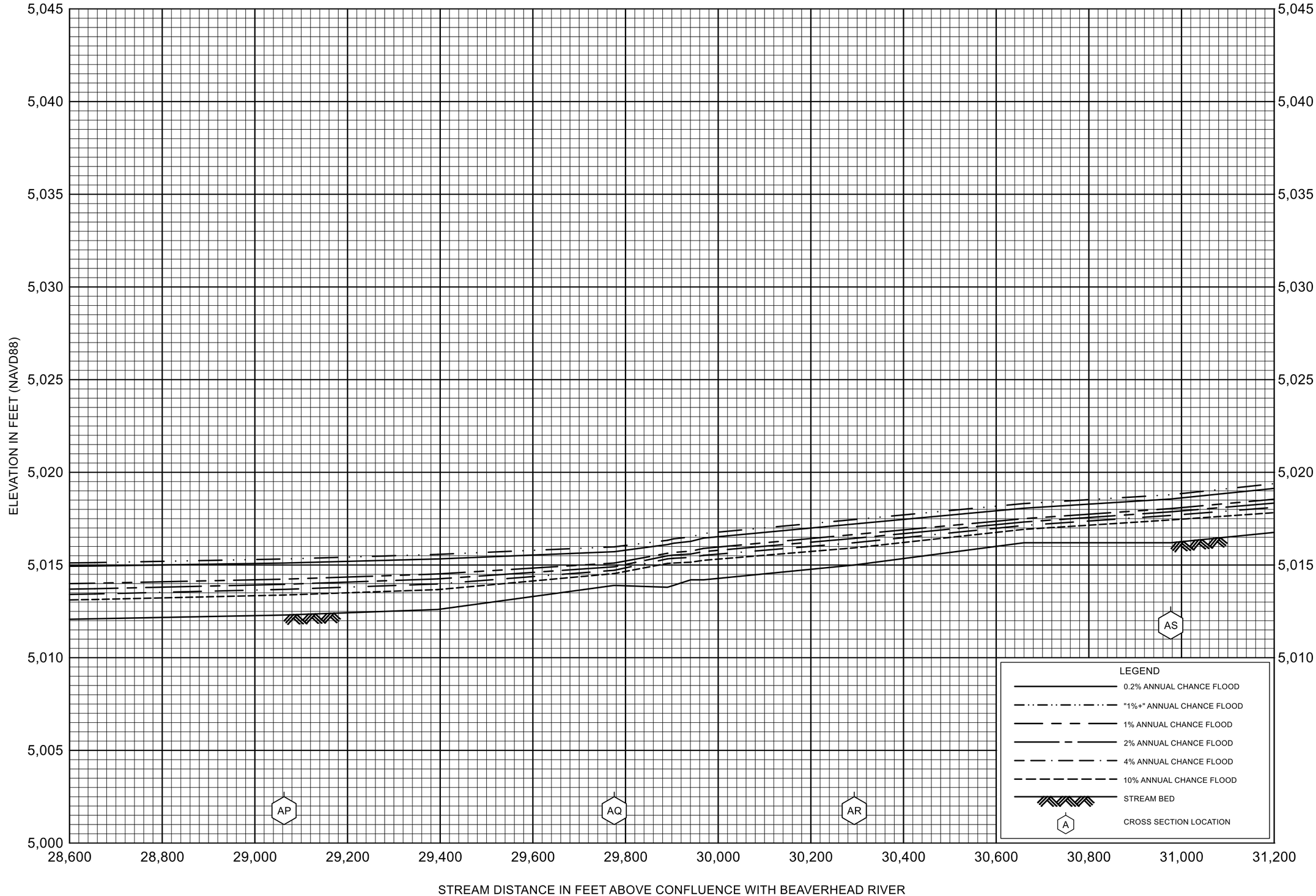

FLOOD PROFILES

STODDEN SLOUGH

FEDERAL EMERGENCY MANAGEMENT AGENCY

BEAVERHEAD COUNTY, MT

ALL JURISDICTIONS

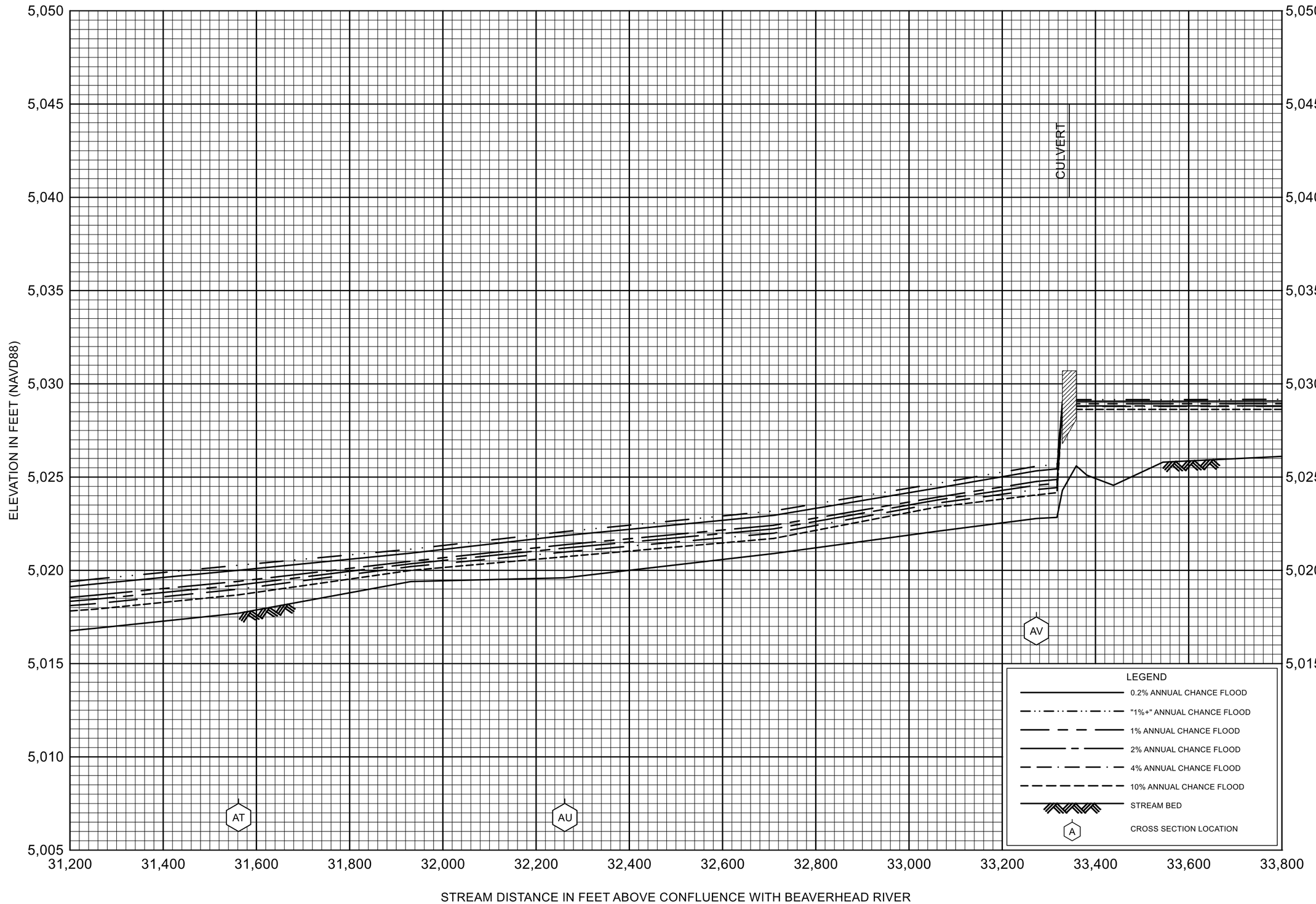

FLOOD PROFILES

STODDEN SLOUGH

FEDERAL EMERGENCY MANAGEMENT AGENCY

BEAVERHEAD COUNTY, MT

ALL JURISDICTIONS

228P

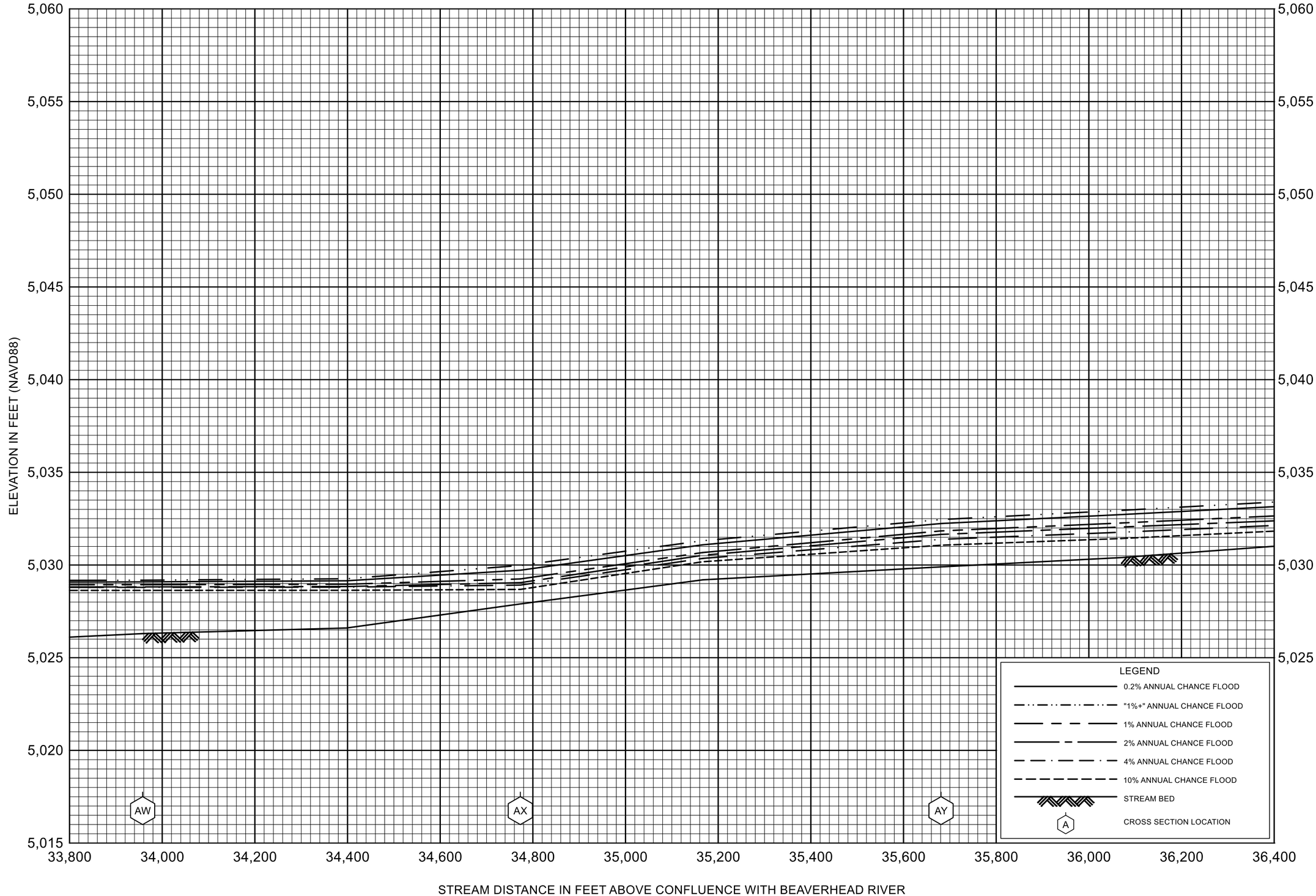

FLOOD PROFILES

STODDEN SLOUGH

FEDERAL EMERGENCY MANAGEMENT AGENCY

BEAVERHEAD COUNTY, MT

ALL JURISDICTIONS

229P

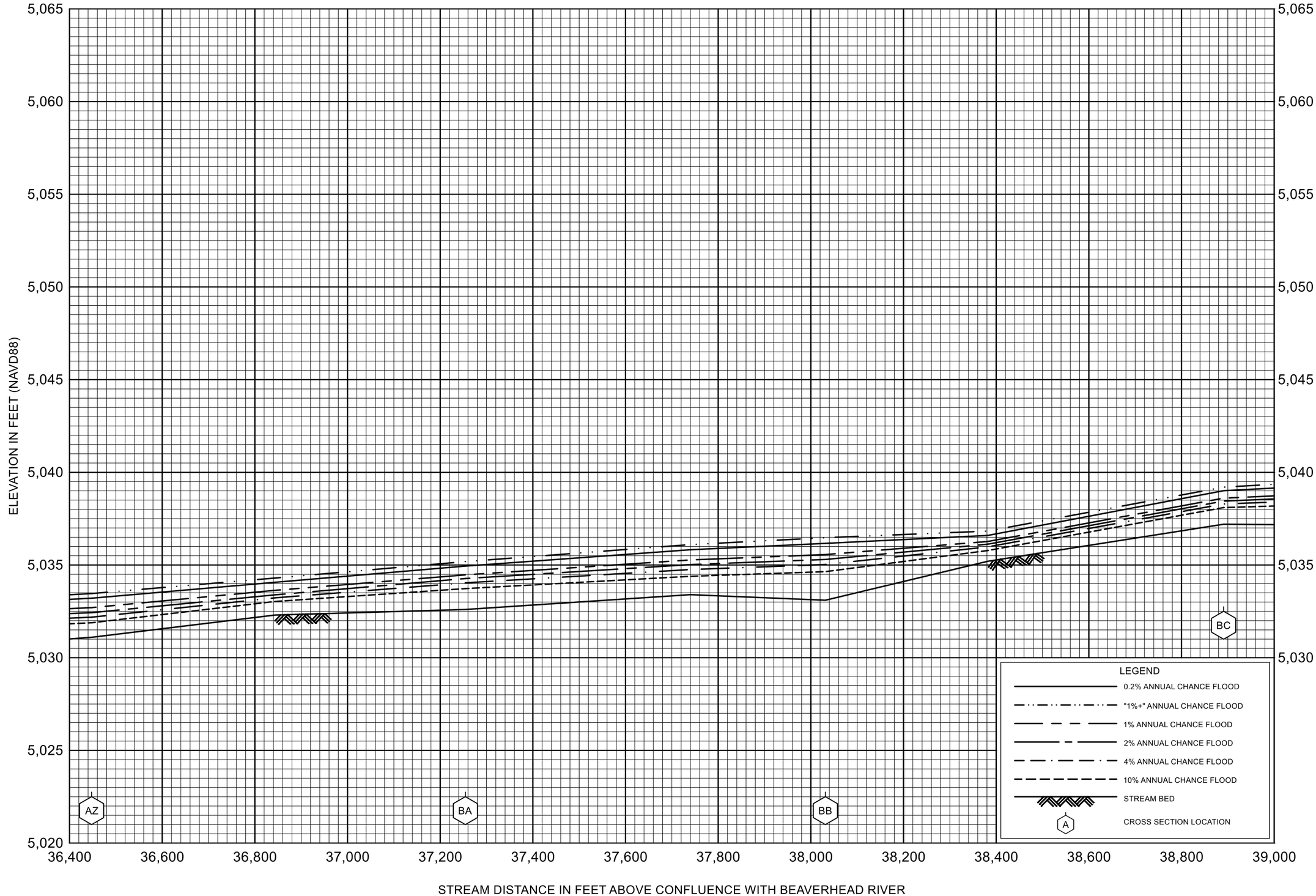

FLOOD PROFILES

STODDEN SLOUGH

FEDERAL EMERGENCY MANAGEMENT AGENCY

BEAVERHEAD COUNTY, MT

ALL JURISDICTIONS

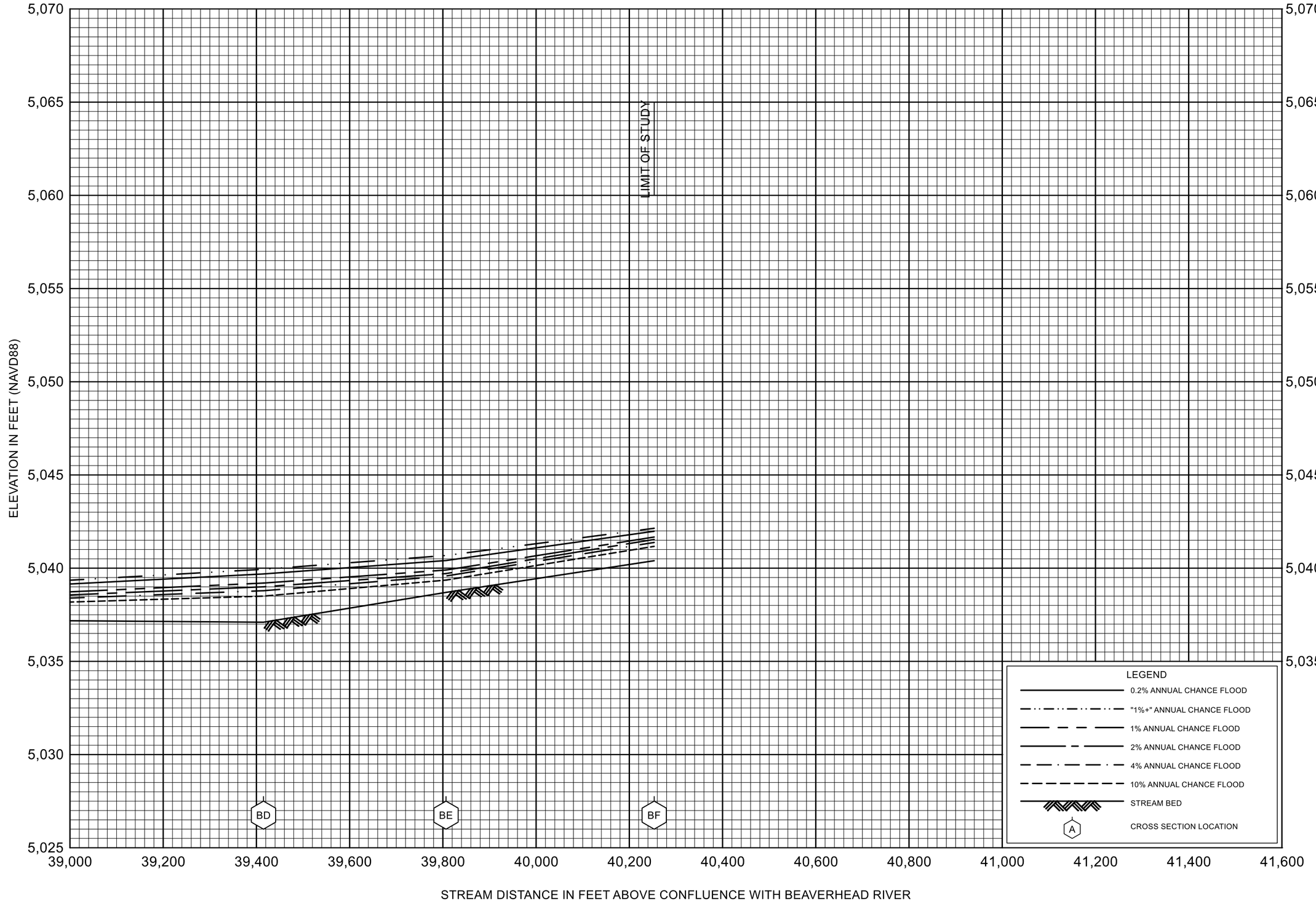

FLOOD PROFILES

STODDEN SLOUGH

FEDERAL EMERGENCY MANAGEMENT AGENCY

BEAVERHEAD COUNTY, MT

ALL JURISDICTIONS

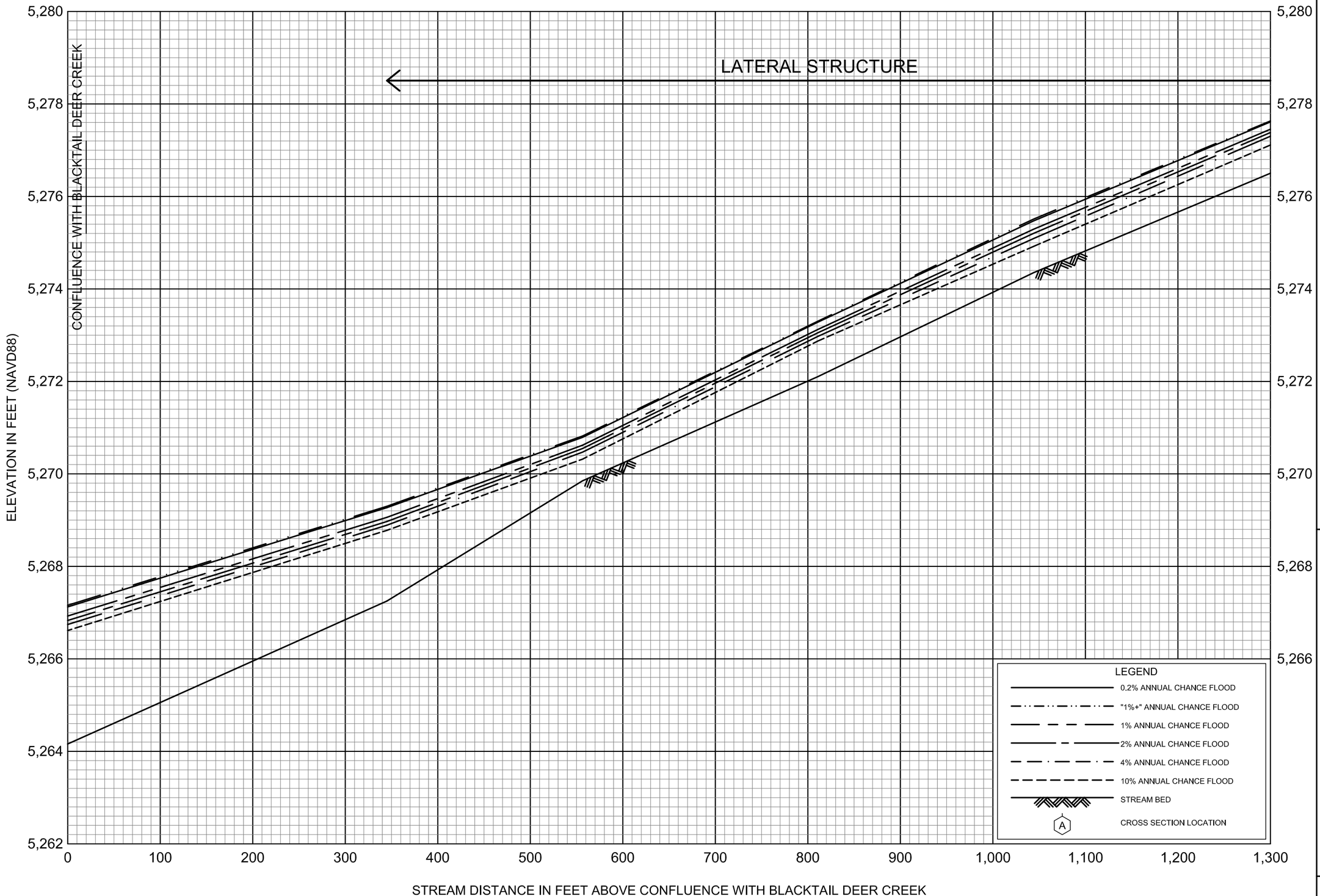

FLOOD PROFILES

UPPER SPLIT

FEDERAL EMERGENCY MANAGEMENT AGENCY

BEAVERHEAD COUNTY, MT

AND INCORPORATED AREAS

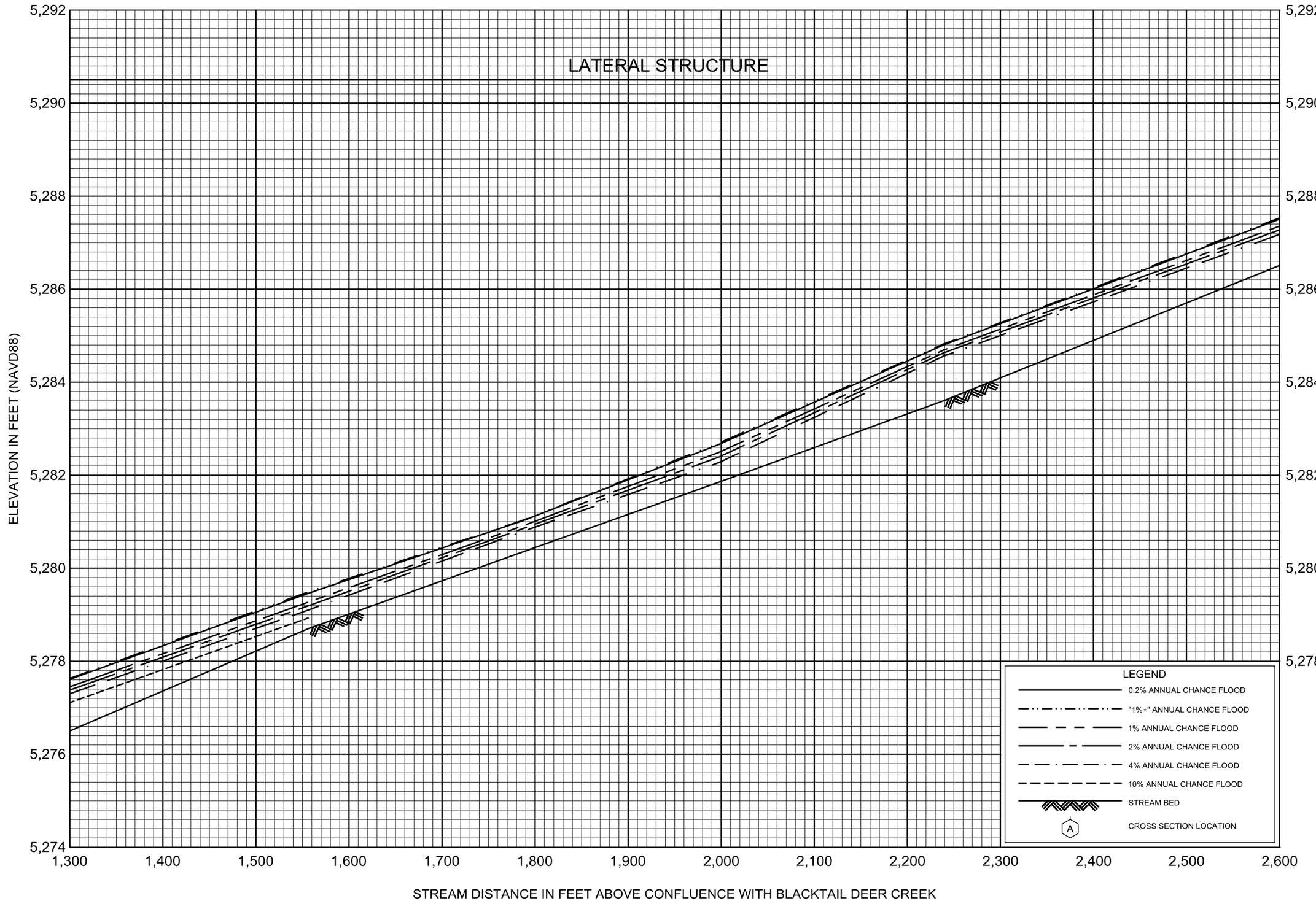

FLOOD PROFILES

UPPER SPLIT

FEDERAL EMERGENCY MANAGEMENT AGENCY

BEAVERHEAD COUNTY, MT

AND INCORPORATED AREAS

233P

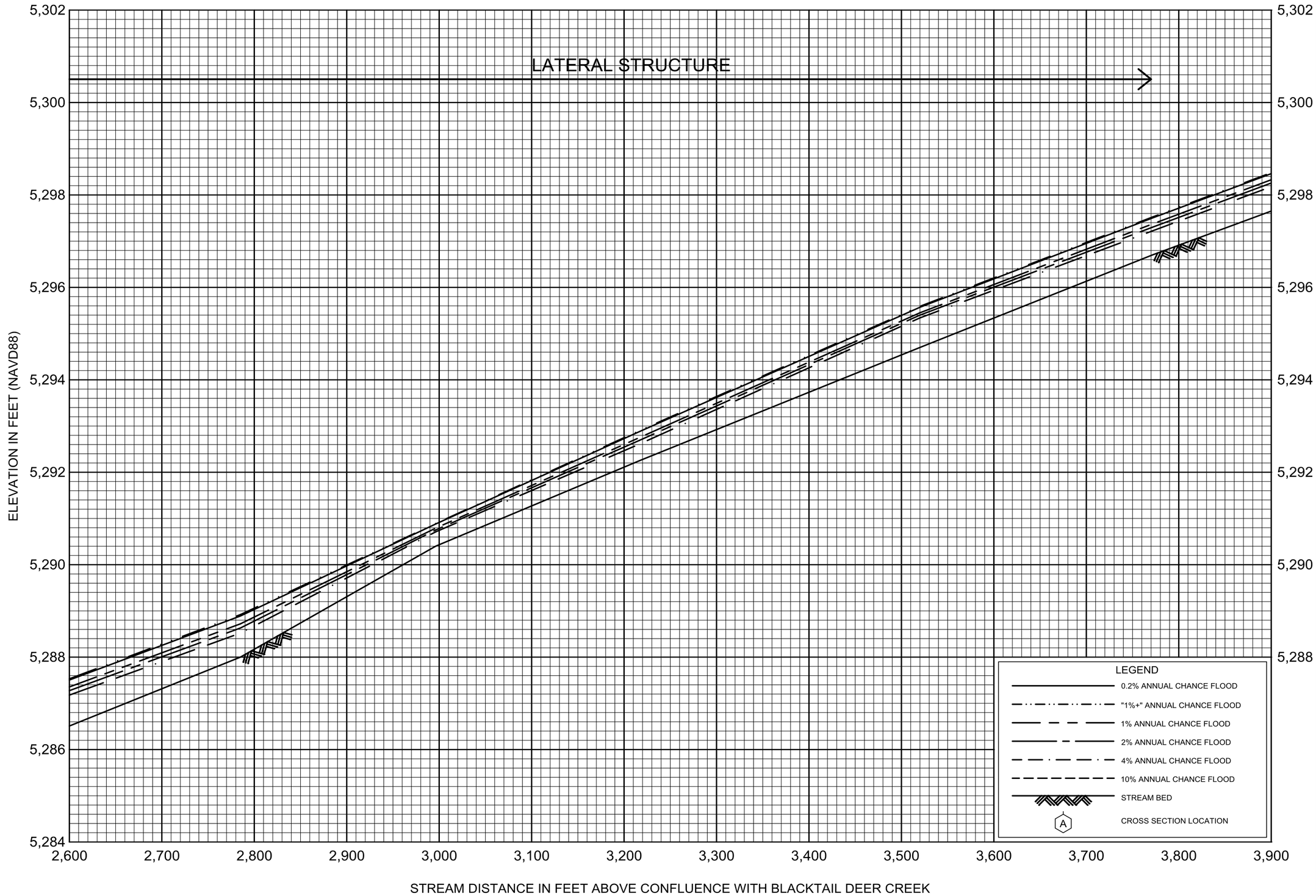

FLOOD PROFILES

UPPER SPLIT

FEDERAL EMERGENCY MANAGEMENT AGENCY

BEAVERHEAD COUNTY, MT

AND INCORPORATED AREAS

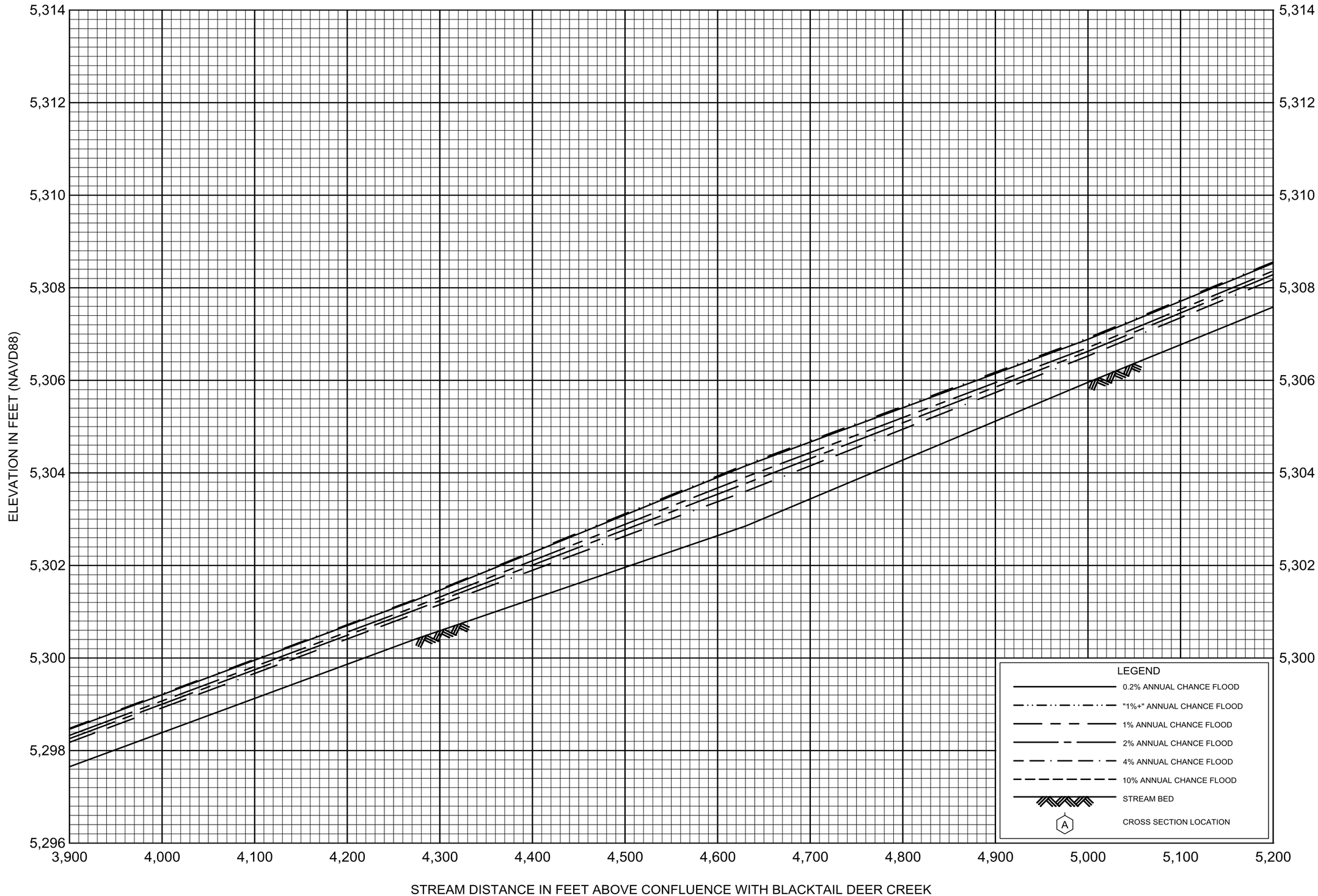

FLOOD PROFILES

UPPER SPLIT

FEDERAL EMERGENCY MANAGEMENT AGENCY

BEAVERHEAD COUNTY, MT

AND INCORPORATED AREAS

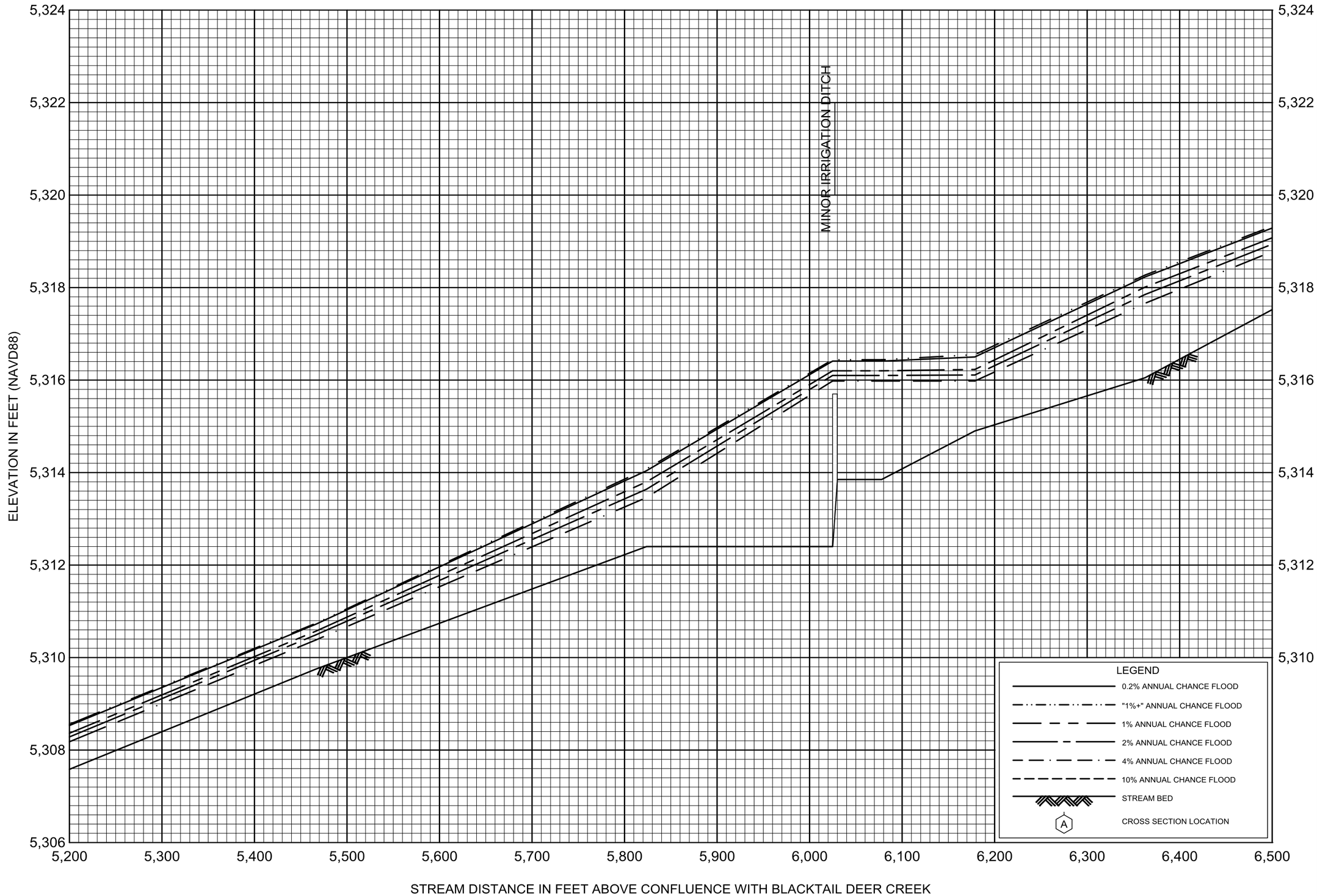

FLOOD PROFILES

UPPER SPLIT

FEDERAL EMERGENCY MANAGEMENT AGENCY

BEAVERHEAD COUNTY, MT

AND INCORPORATED AREAS

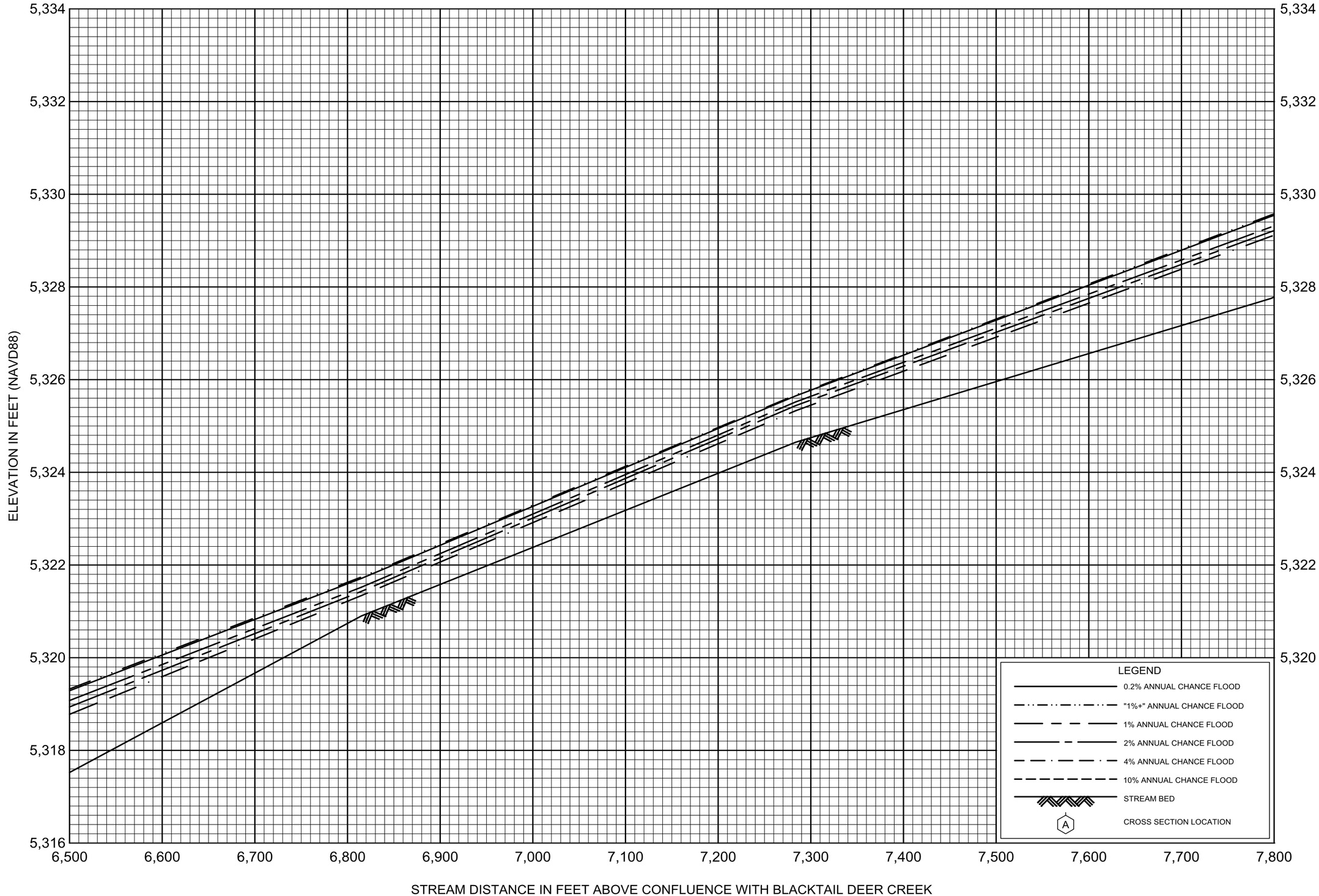

FLOOD PROFILES

UPPER SPLIT

FEDERAL EMERGENCY MANAGEMENT AGENCY

BEAVERHEAD COUNTY, MT

AND INCORPORATED AREAS

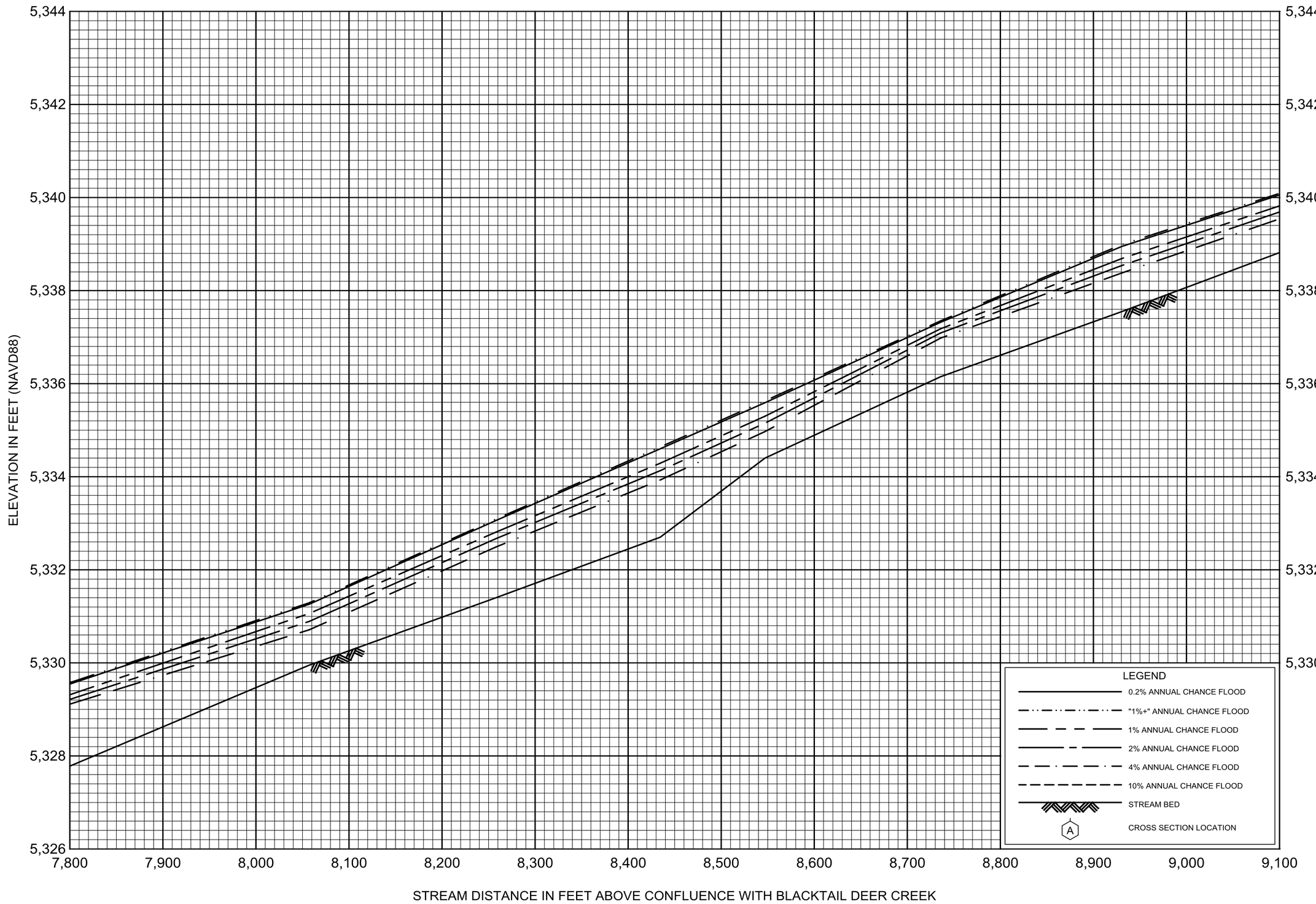

FLOOD PROFILES

UPPER SPLIT

FEDERAL EMERGENCY MANAGEMENT AGENCY

BEAVERHEAD COUNTY, MT

AND INCORPORATED AREAS

238P

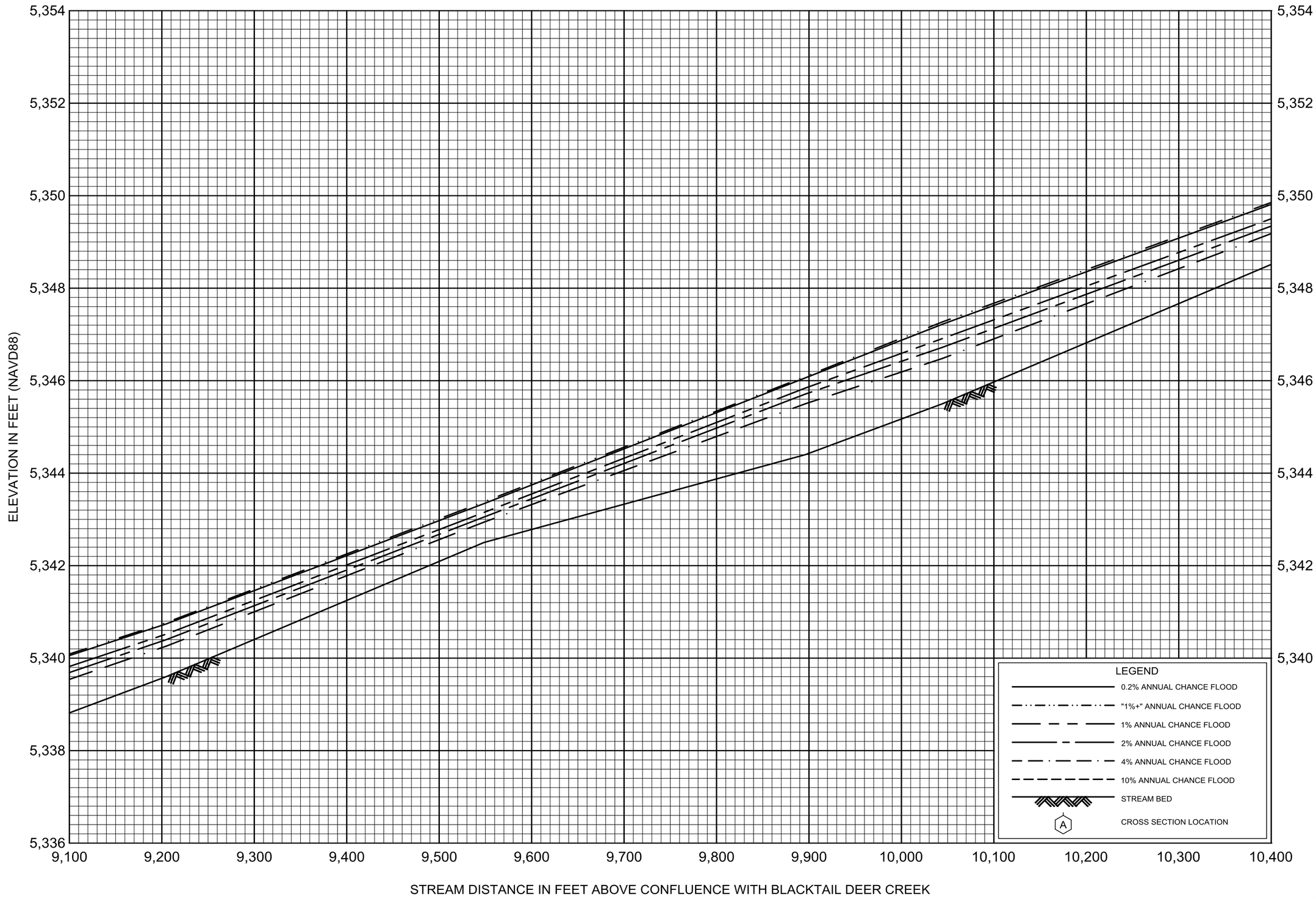

FLOOD PROFILES

UPPER SPLIT

FEDERAL EMERGENCY MANAGEMENT AGENCY

BEAVERHEAD COUNTY, MT

AND INCORPORATED AREAS

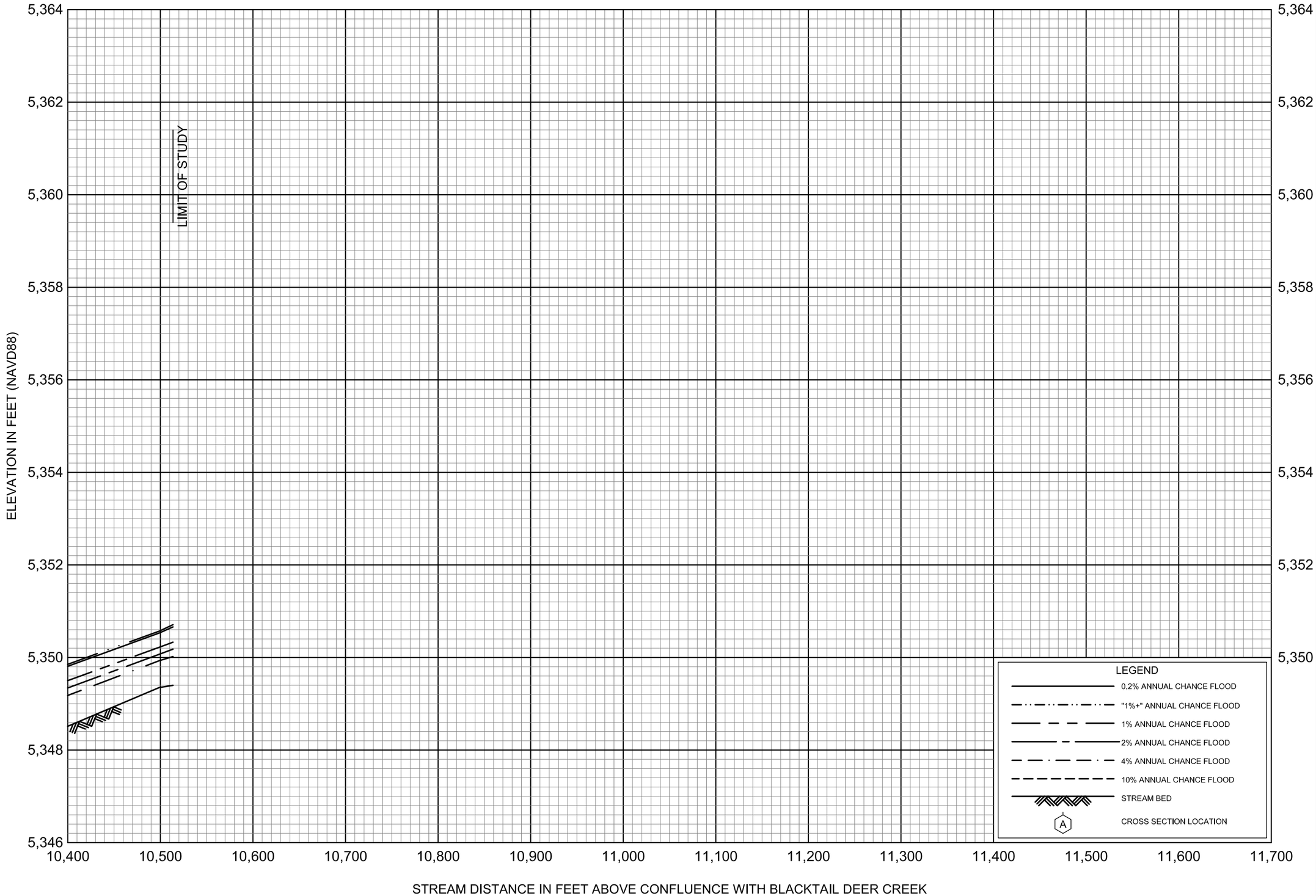

FLOOD PROFILES

UPPER SPLIT

FEDERAL EMERGENCY MANAGEMENT AGENCY

BEAVERHEAD COUNTY, MT

AND INCORPORATED AREAS