Mud Lake Dam Overview Map

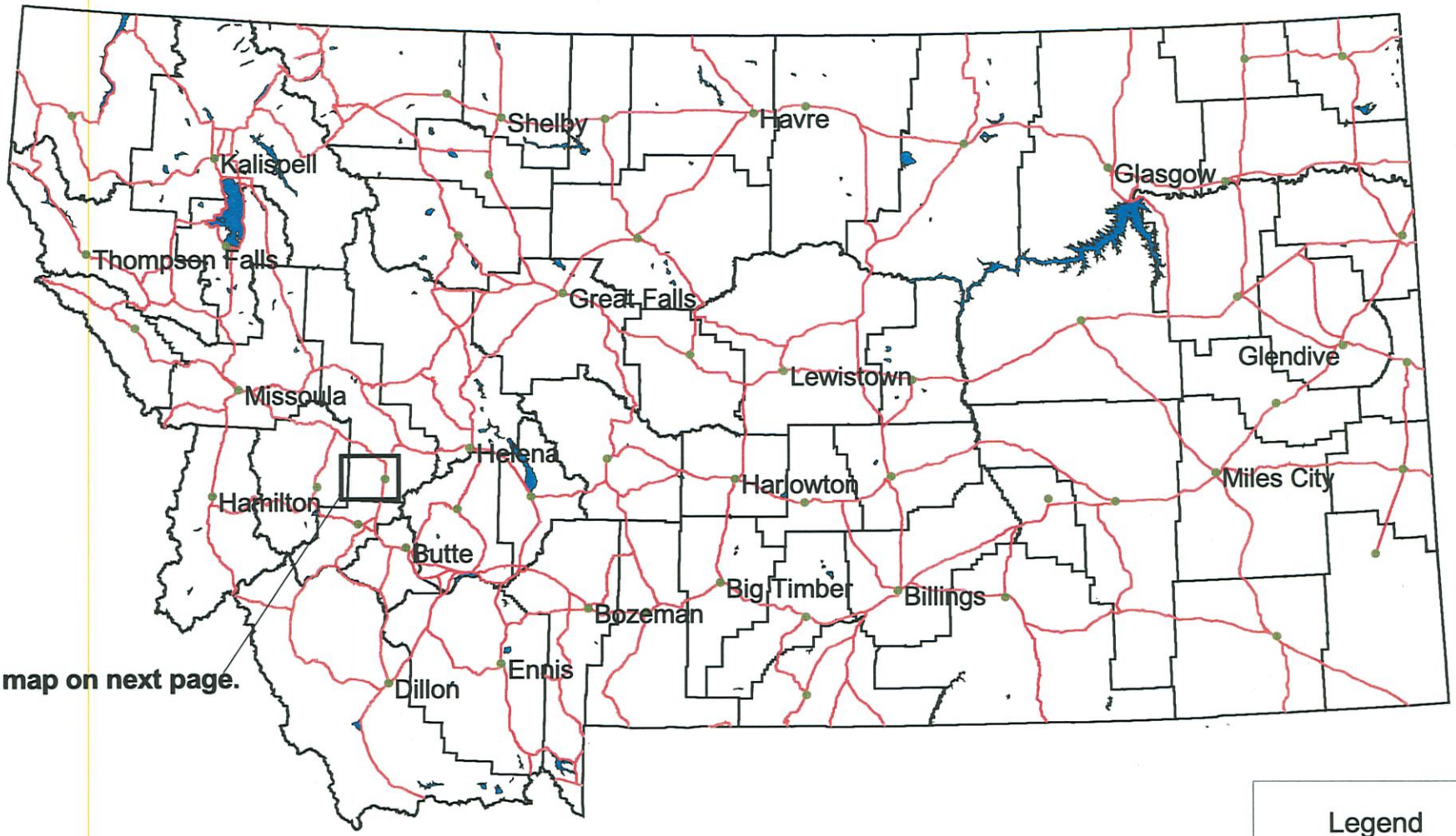

Inset map on next page.

Legend

- Cities
- Highways
- Lakes
- Counties

Kevin M. Premore--August 2001

Mud Lake Dam Inset Map

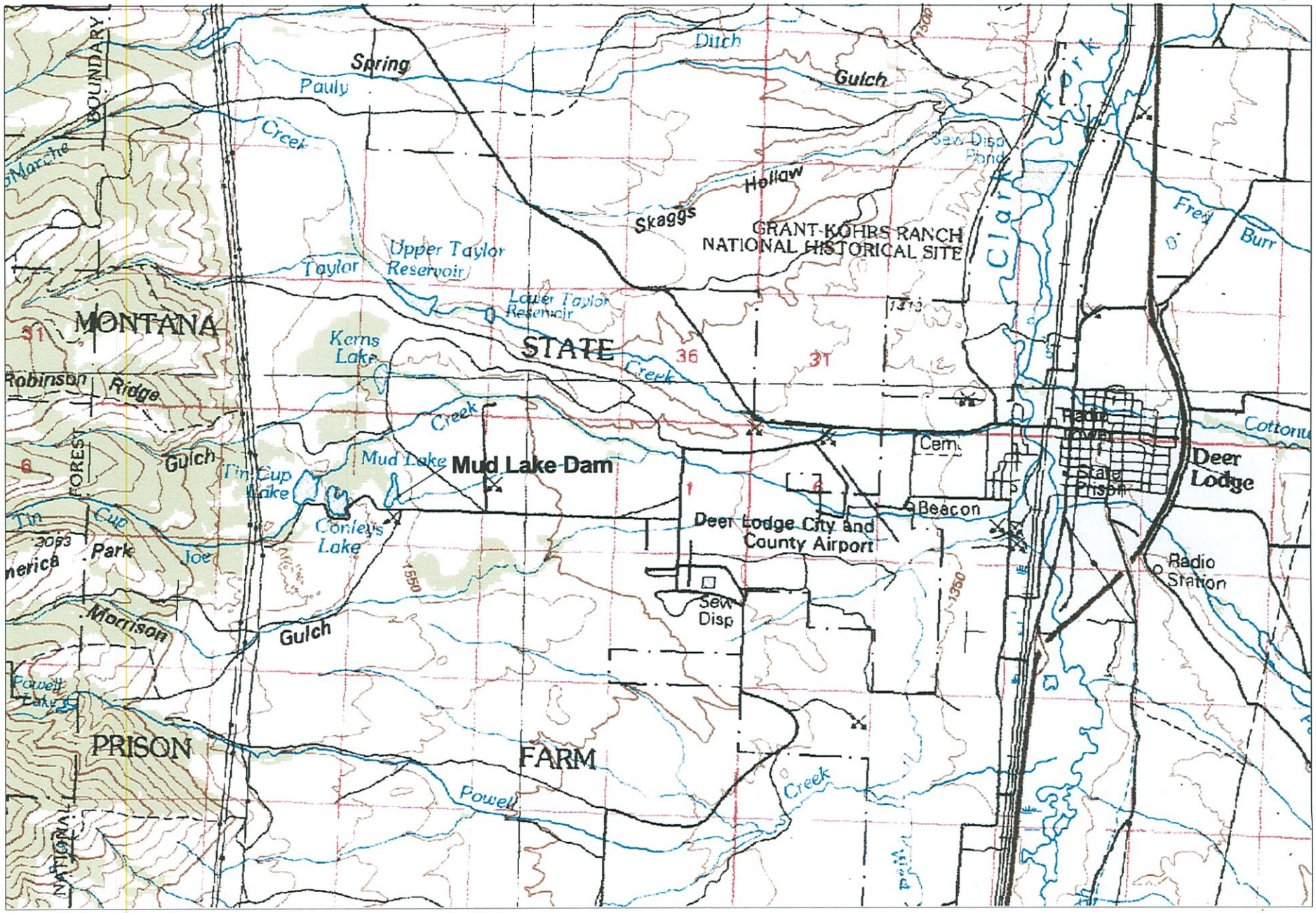

Mud Lake Dam
Inundation Photos

KEY

Inundation Area



* Inundation lines are estimates. Evacuations should be made well beyond this zone.

Approximate Scale: Photo = 1 1/2 mile

Photo 1 of 6

Inundation lines verified by _____ date_____.

Terry Voeller/Kevin Premore--August 2001

Mud Lake Dam Inundation Photos

KEY

Inundation Area

* Inundation lines are estimates. Evacuations should be made well beyond this zone.

Photo 2 of 6

Approximate Scale: Photo = 2 miles

Mud Lake
Inundation Photos

KEY

Inundation Area

N

* Inundation lines are estimates. Evacuations should be made well beyond this zone.

Photo 3 of 6

Approximate Scale: Photo = 2 miles

Mud Lake
Inundation Photos

KEY

Inundation Area

N

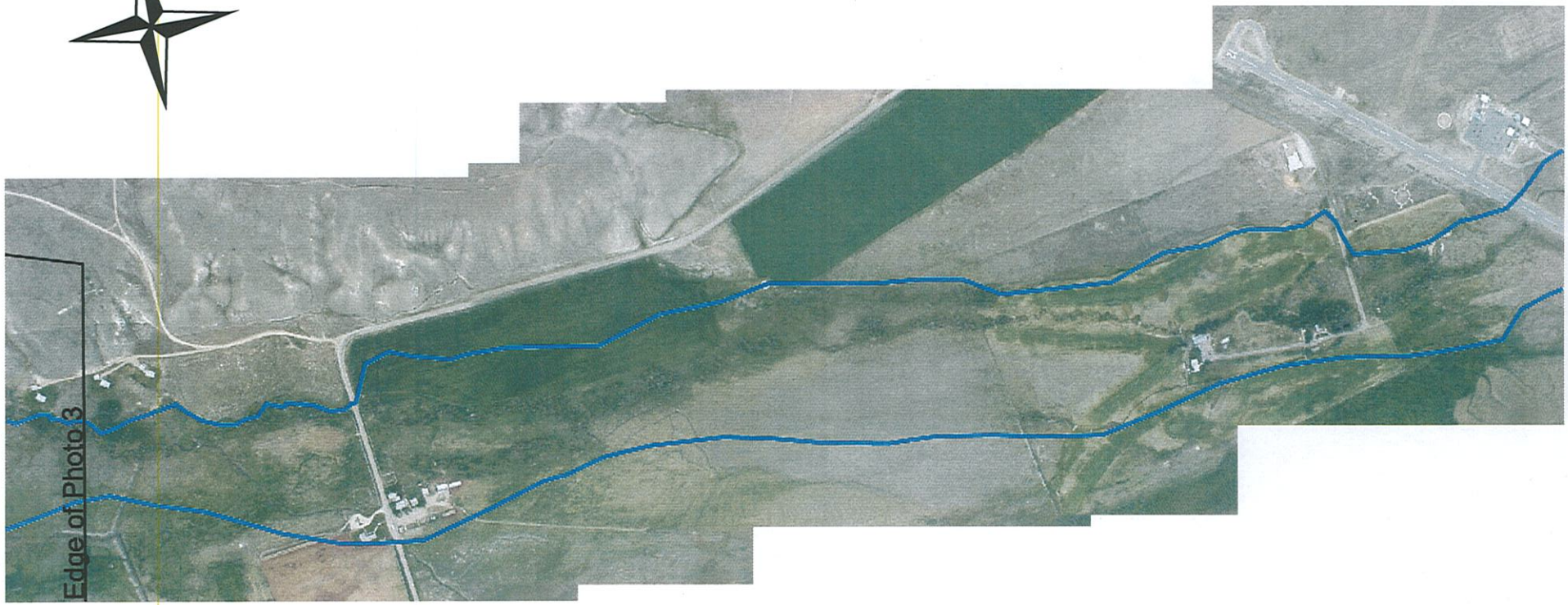

* Inundation lines are estimates. Evacuations should be made well beyond this zone.

Photo 4 of 6

Approximate Scale: Photo = 2 miles

Mud Lake
Inundation Photos

KEY

Inundation Area

N

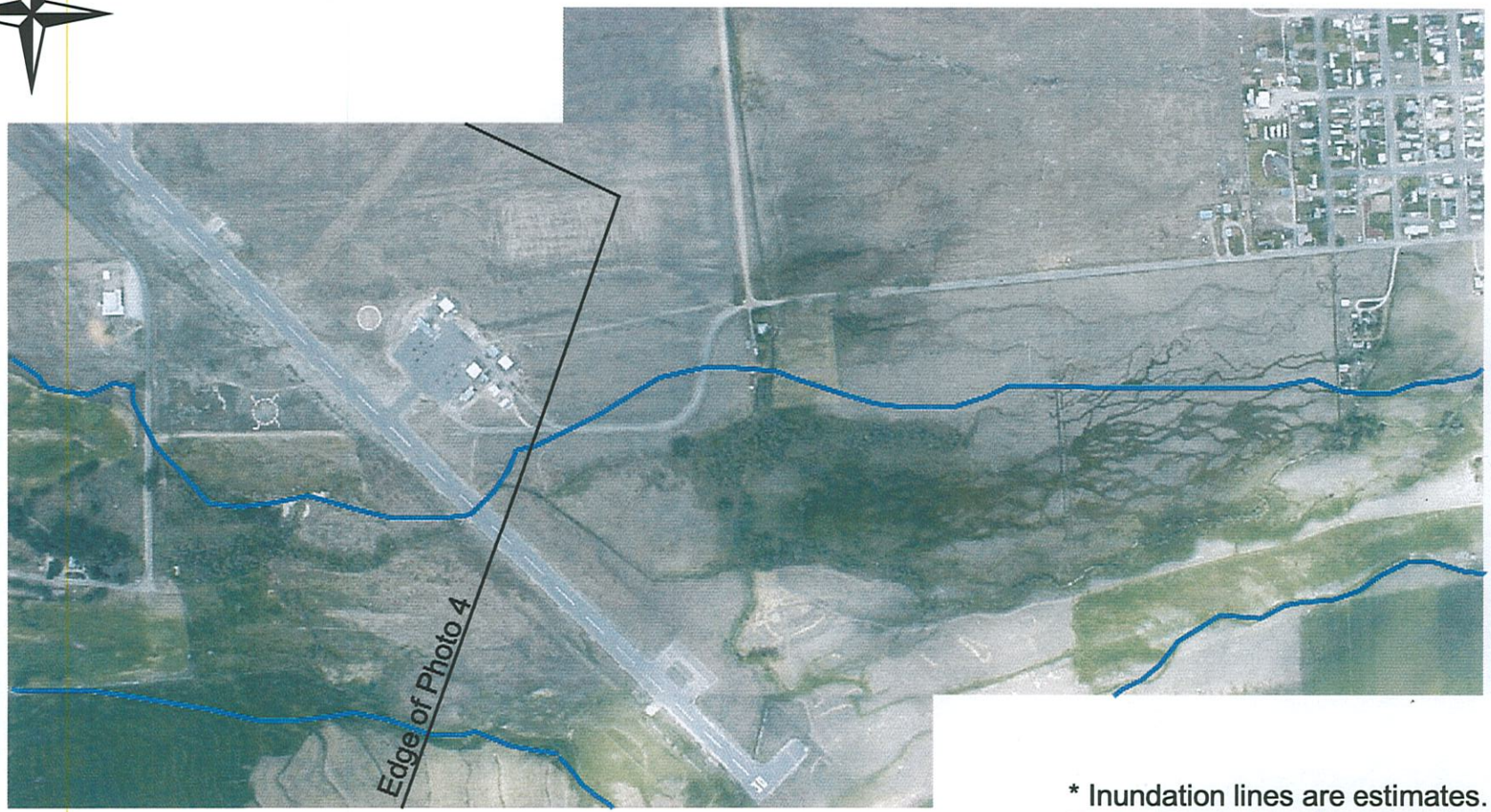

* Inundation lines are estimates. Evacuations should be made well beyond this zone.

Photo 5 of 6

Approximate Scale: Photo = 1 mile

Mud Lake
Inundation Photos

KEY

Inundation Area

N

Photo 6 of 6

Approximate Scale: Photo = 1/2 mile

* Inundation lines are estimates. Evacuations should be made well beyond this zone.