Prison Dams Overview Map

Kerns Lake, Mud Lake, Upper Taylor Lake, Tin Cup Lake

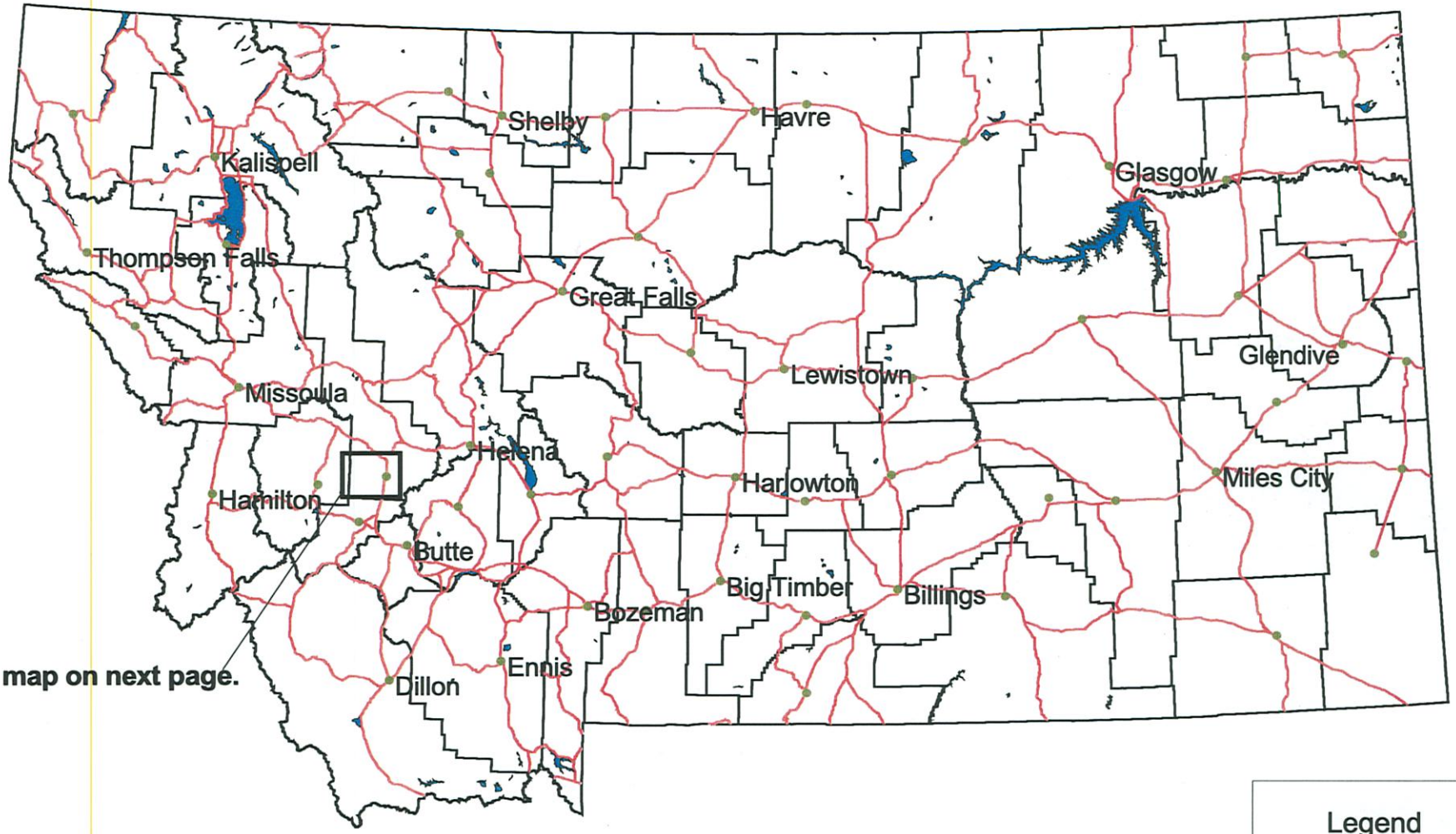

Inset map on next page.

Legend

- Cities
- Highways
- Lakes
- Counties

Kevin M. Premore--August 2001

Prison Dams Inset Map

Kerns Lake, Mud Lake, Upper Taylor Lake, Tin Cup Lake

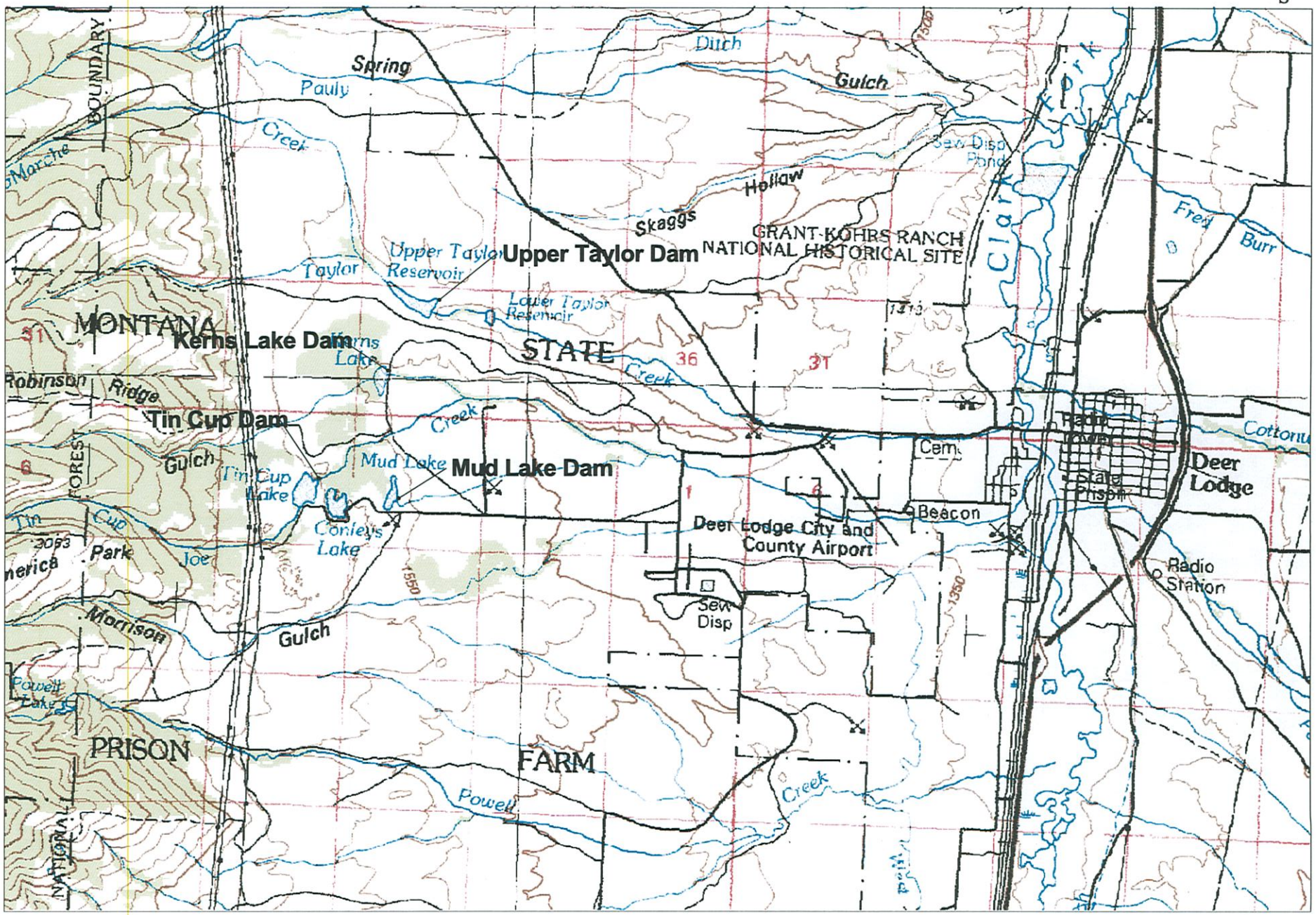

Kerns Dam E.A.P. Photos

KEY

Inundation Area

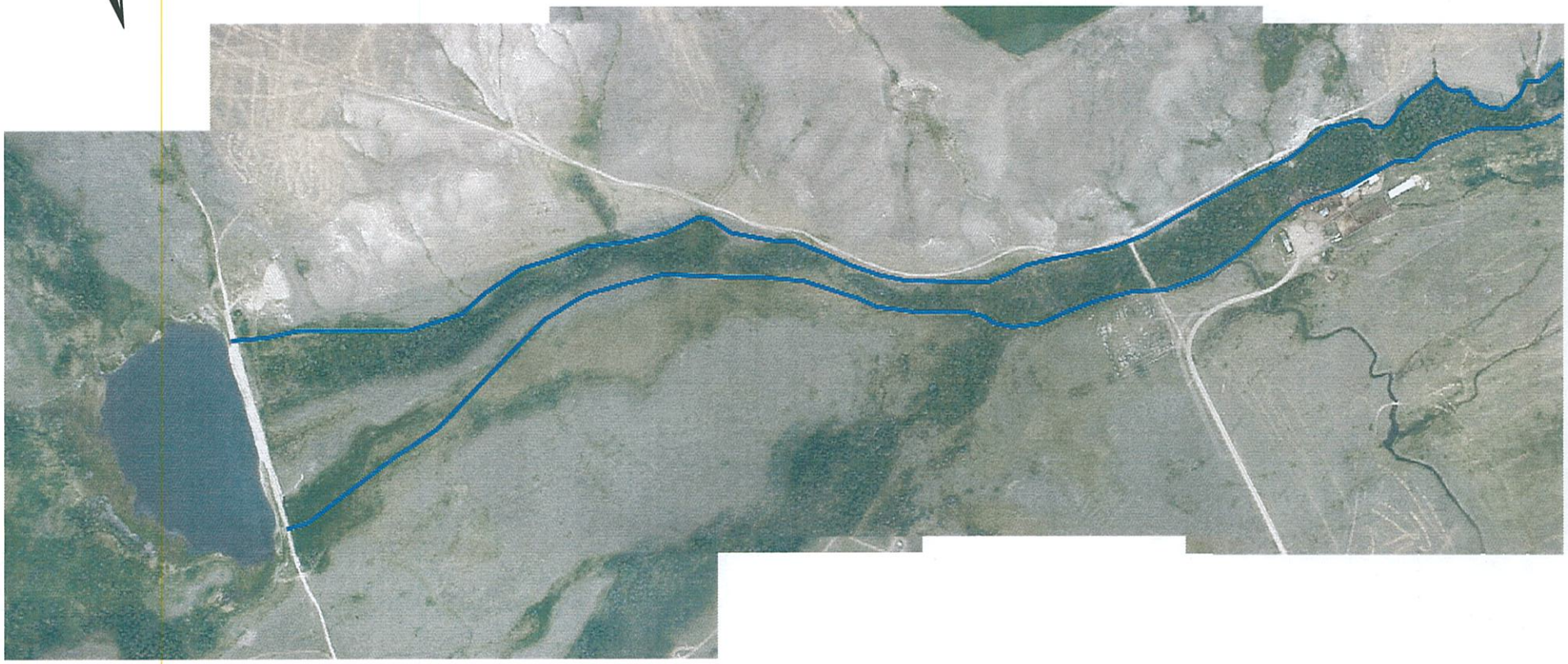

Photo 1 of 5

* Inundation lines are estimates. Evacuations should be made well beyond this zone.

Approximate Scale: Photo = 2 miles

Inundation lines verified by _____ date_____.

Terry Voeller/Kevin Premore--August 2001

Kerns Dam E.A.P. Photos

KEY

Inundation Area

N

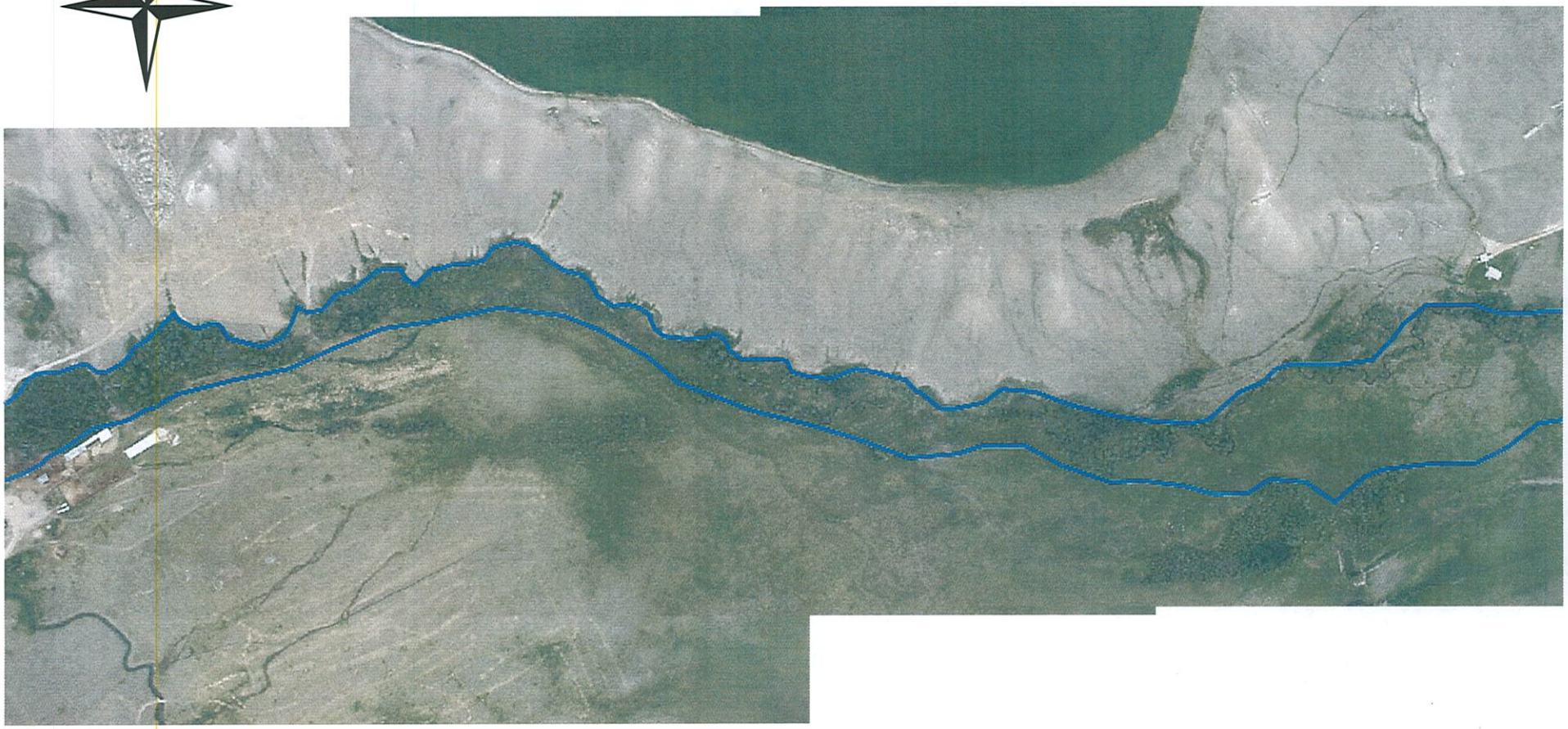

Photo 2 of 5

* Inundation lines are estimates. Evacuations should be made well beyond this zone.

Approximate Scale: Photo = 2 miles

Kerns Dam E.A.P. Photos

KEY

Inundation Area

N

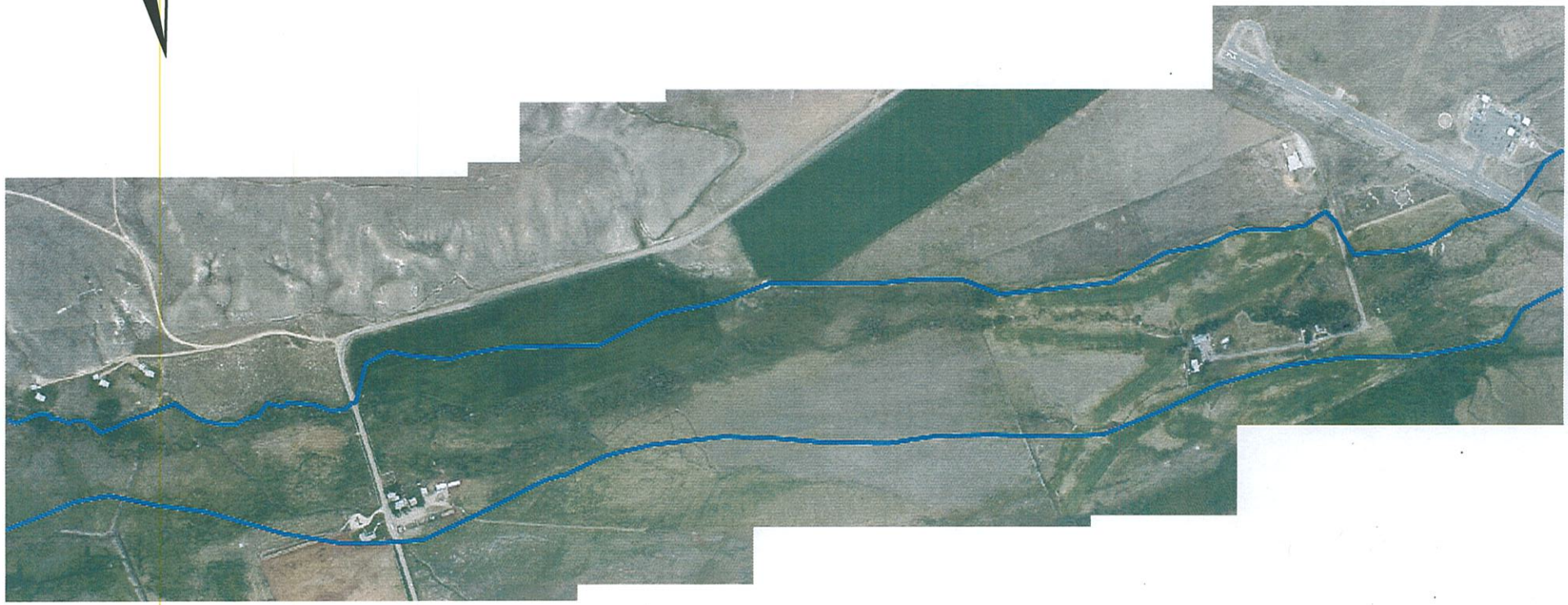

* Inundation lines are estimates. Evacuations should be made well beyond this zone.

Photo 3 of 5

Approximate Scale: Photo = 2 miles

Kerns Dam E.A.P. Photos

KEY

Inundation Area

N

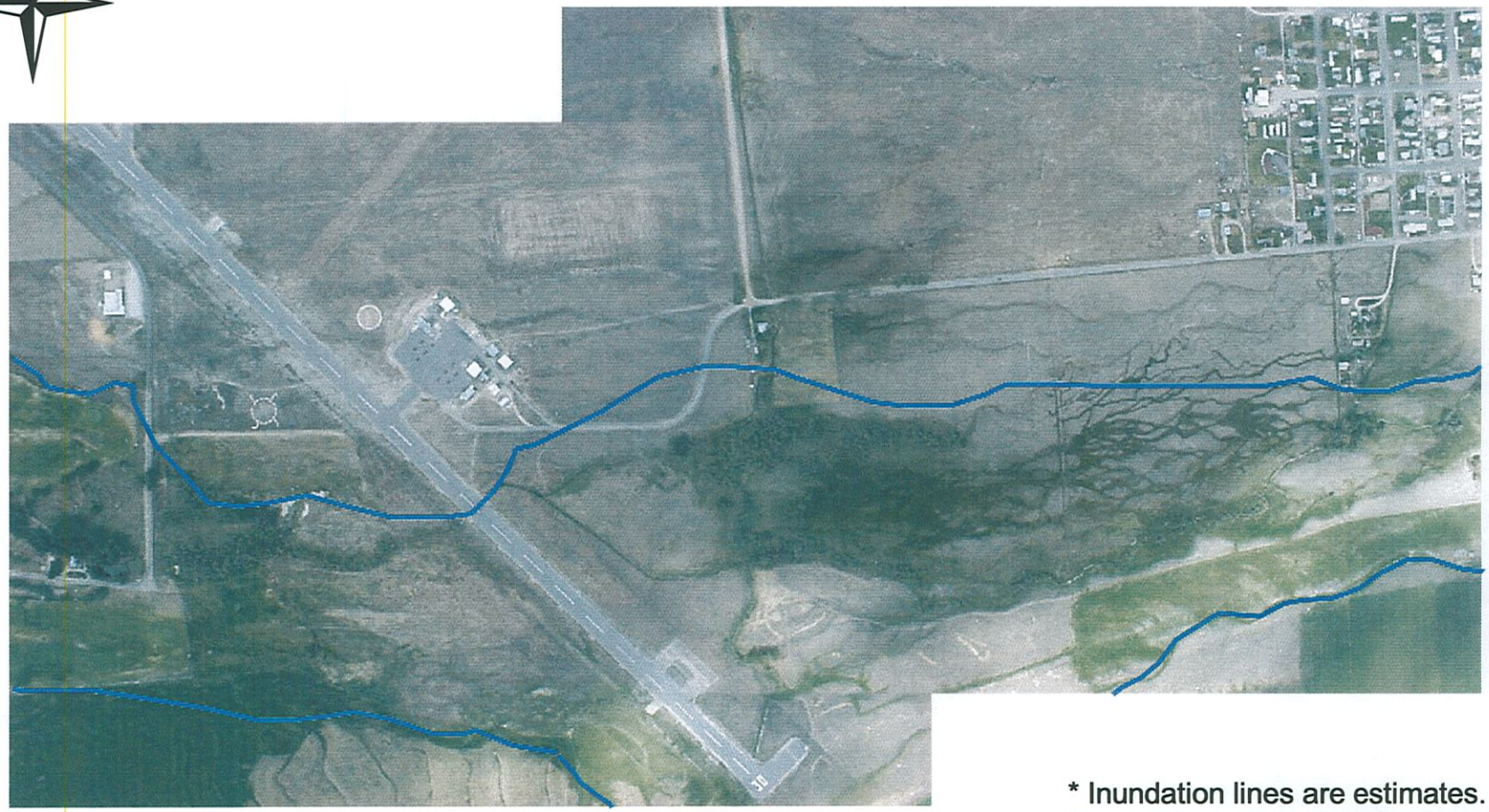

* Inundation lines are estimates. Evacuations should be made well beyond this zone.

Photo 4 of 5

Approximate Scale: Photo = 1 mile

Kerns Dam E.A.P. Photos

KEY

Inundation Area

N

Photo 5 of 5

Approximate Scale: Photo = 1/2 mile

* Inundation lines are estimates. Evacuations should be made well beyond this zone.