Teton River and Tributaries Diversion Sites

Basin 41O Post Decree Administration Area

- Primary Points of Diversion
- Secondary Points of Diversion
- Project Streams
- Primary Road
- Secondary Road

Aerial Photos: 2013 NAIP
Topographic Information: USGS 24K

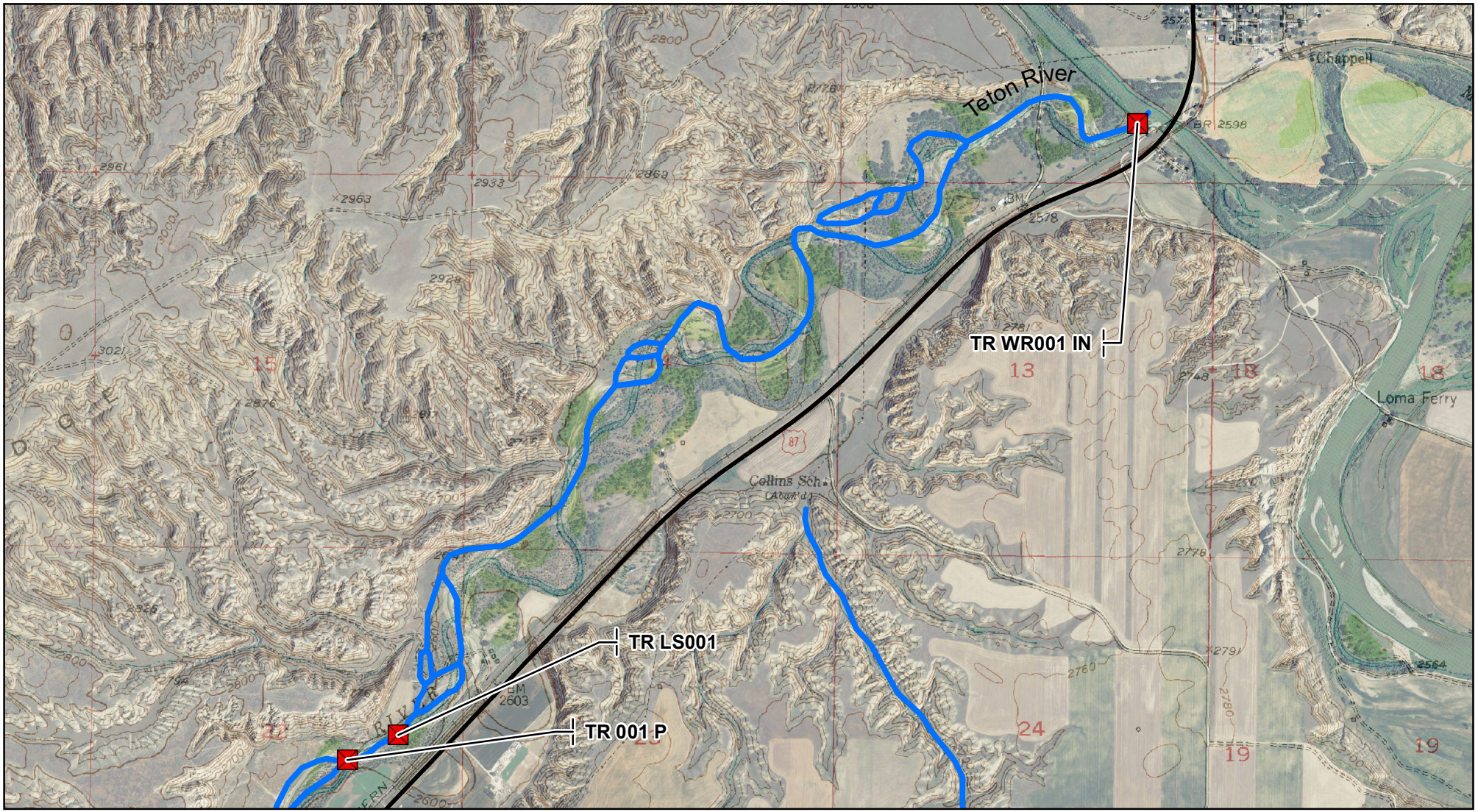

0 0.5 1 Miles

1:24,000

J.G.- Date: 3/29/2019

Teton River and Tributaries Diversion Sites

Basin 41O Post Decree Administration Area

- Primary Points of Diversion
- Secondary Points of Diversion
- Project Streams
- Primary Road
- Secondary Road

Aerial Photos: 2013 NAIP
Topographic Information: USGS 24K

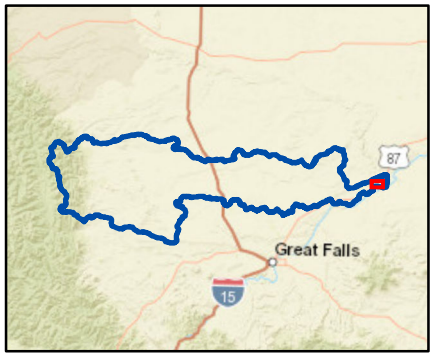

0 0.5 1 Miles

1:24,000

J.G.- Date: 3/29/2019

Teton River and Tributaries Diversion Sites

Basin 41O Post Decree Administration Area

Primary Points of Diversion

Secondary Points of Diversion

Project Streams

Primary Road

Secondary Road

Aerial Photos: 2013 NAIP
Topographic Information: USGS 24K

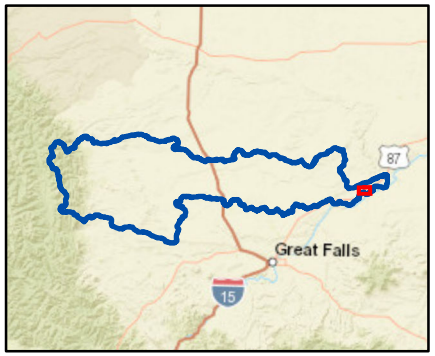

0 0.5 1 Miles

1:24,000

J.G.- Date: 3/29/2019

Teton River and Tributaries Diversion Sites

Basin 41O Post Decree Administration Area

Primary Points of Diversion

Secondary Points of Diversion

Project Streams

Primary Road

Secondary Road

Aerial Photos: 2013 NAIP
Topographic Information: USGS 24K

0 0.5 1 Miles

1:24,000

J.G.- Date: 3/29/2019

Teton River and Tributaries Diversion Sites

Basin 41O Post Decree Administration Area

- Primary Points of Diversion
- Secondary Points of Diversion
- Project Streams
- Primary Road
- Secondary Road

Aerial Photos: 2013 NAIP
Topographic Information: USGS 24K

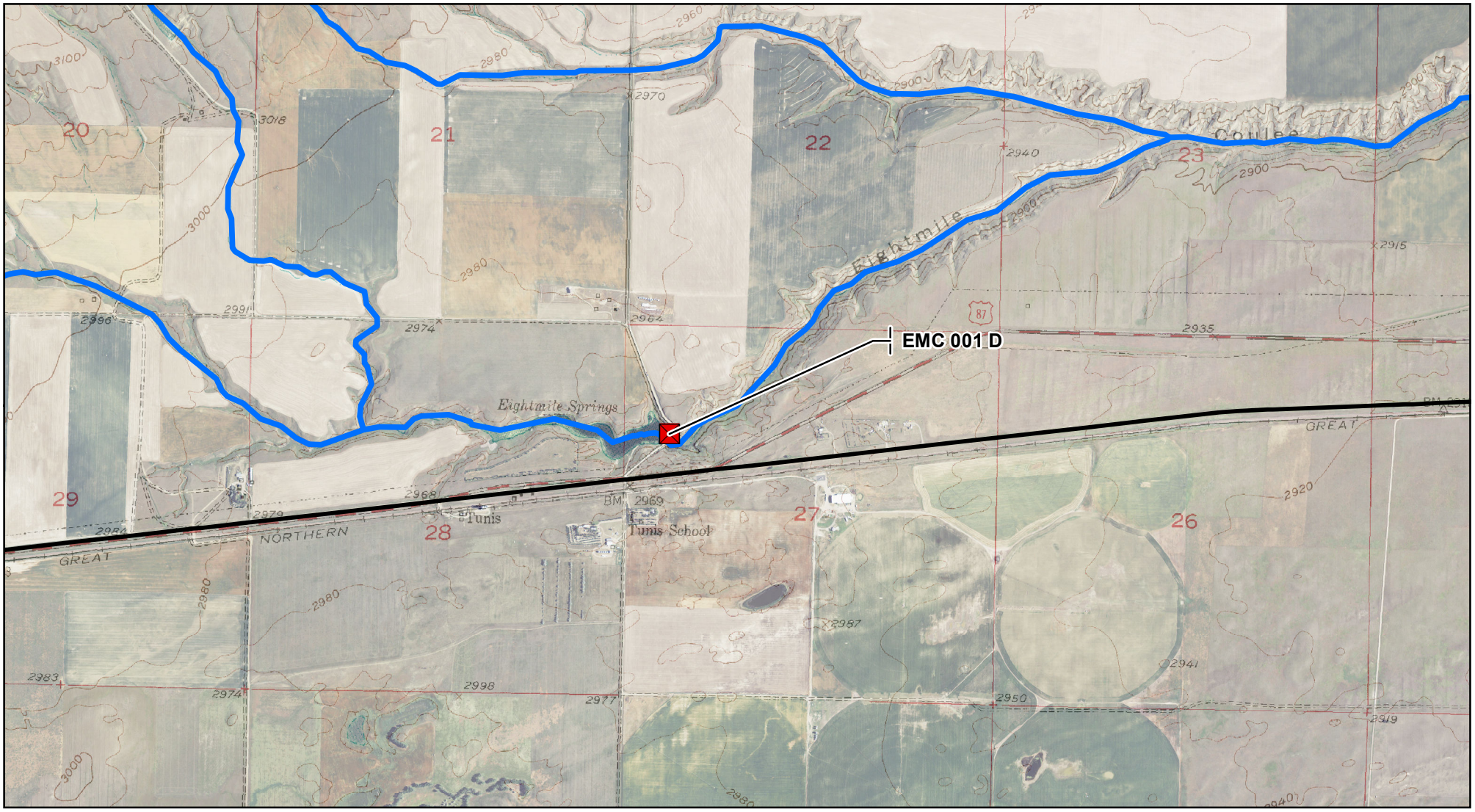

0 0.5 1 Miles

1:24,000

J.G.- Date: 3/29/2019

Teton River and Tributaries Diversion Sites

Basin 41O Post Decree Administration Area

- Primary Points of Diversion
- Secondary Points of Diversion
- Project Streams
- Primary Road
- Secondary Road

Aerial Photos: 2013 NAIP
Topographic Information: USGS 24K

0 0.5 1 Miles

1:24,000

J.G.- Date: 3/29/2019

Teton River and Tributaries Diversion Sites

Basin 41O Post Decree Administration Area

Primary Points of Diversion

Secondary Points of Diversion

Project Streams

Primary Road

Secondary Road

Aerial Photos: 2013 NAIP
Topographic Information: USGS 24K

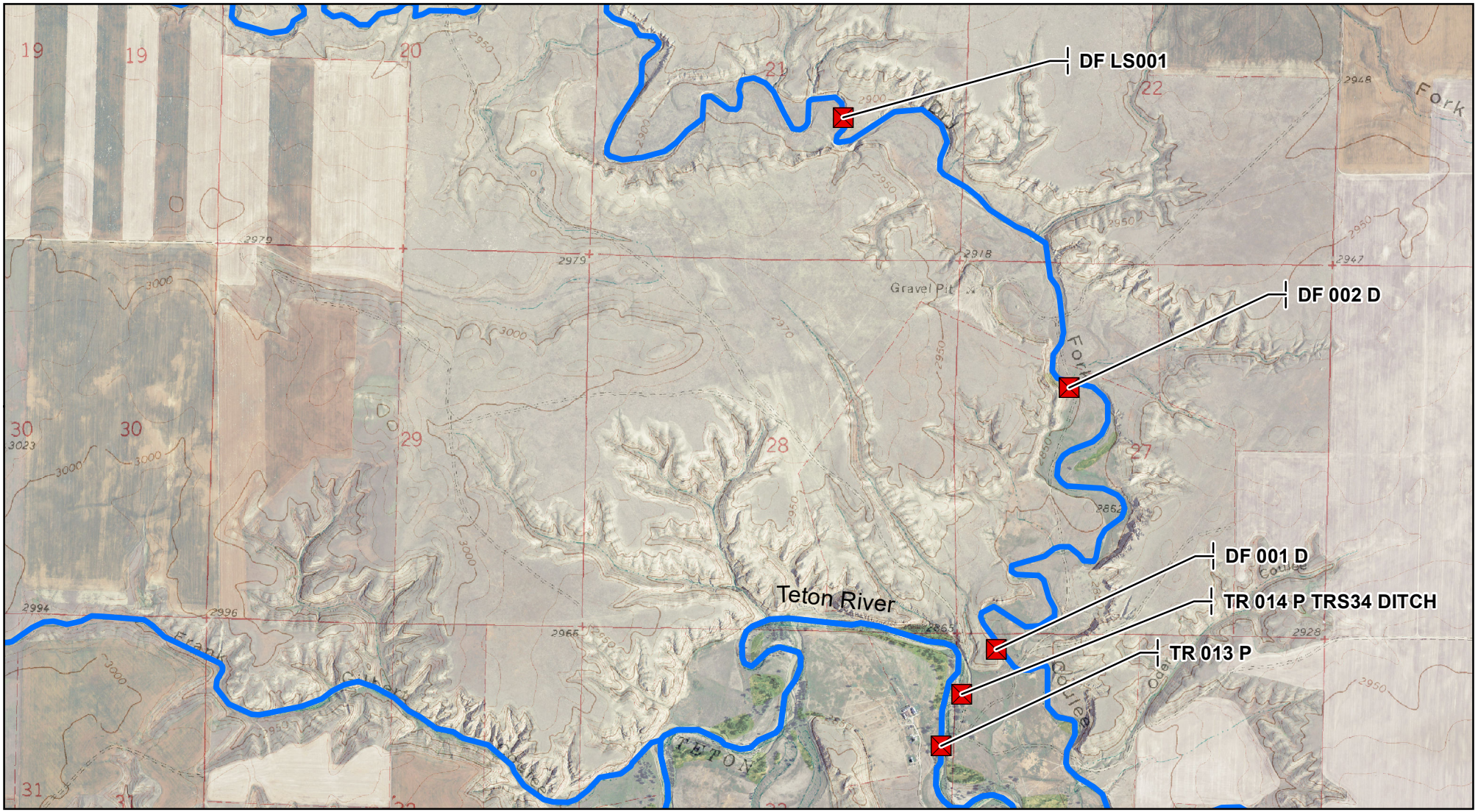

0 0.5 1 Miles

1:24,000

J.G.- Date: 3/29/2019

Teton River and Tributaries Diversion Sites

Basin 41O Post Decree Administration Area

- Primary Points of Diversion
- Secondary Points of Diversion
- Project Streams
- Primary Road
- Secondary Road

Aerial Photos: 2013 NAIP
Topographic Information: USGS 24K

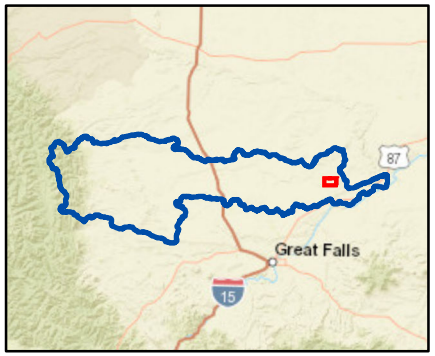

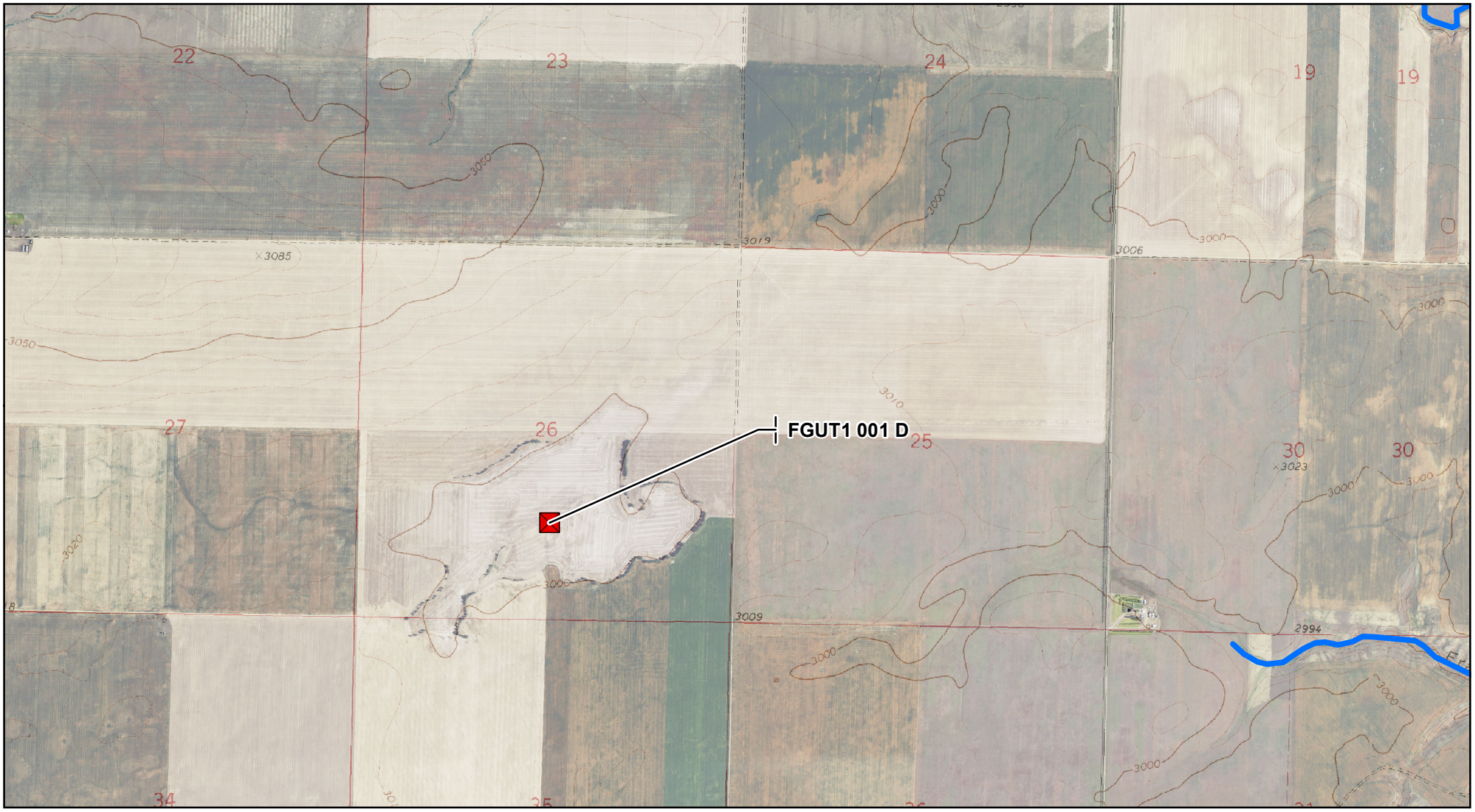

0 0.5 1 Miles

1:24,000

J.G.- Date: 3/29/2019

Teton River and Tributaries Diversion Sites

Basin 41O Post Decree Administration Area

- Primary Points of Diversion
- Secondary Points of Diversion
- Project Streams
- Primary Road
- Secondary Road

Aerial Photos: 2013 NAIP
Topographic Information: USGS 24K

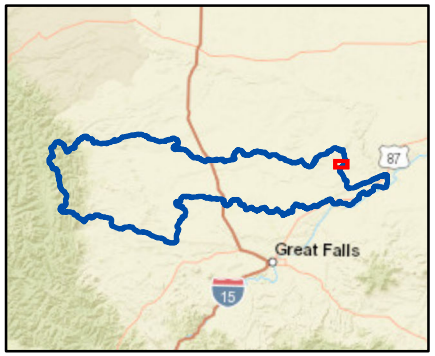

0 0.5 1 Miles

1:24,000

J.G.- Date: 3/29/2019

Teton River and Tributaries Diversion Sites

Basin 41O Post Decree Administration Area

Primary Points of Diversion

Secondary Points of Diversion

Project Streams

Primary Road

Secondary Road

Aerial Photos: 2013 NAIP
Topographic Information: USGS 24K

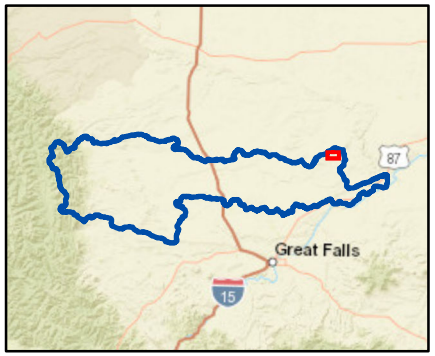

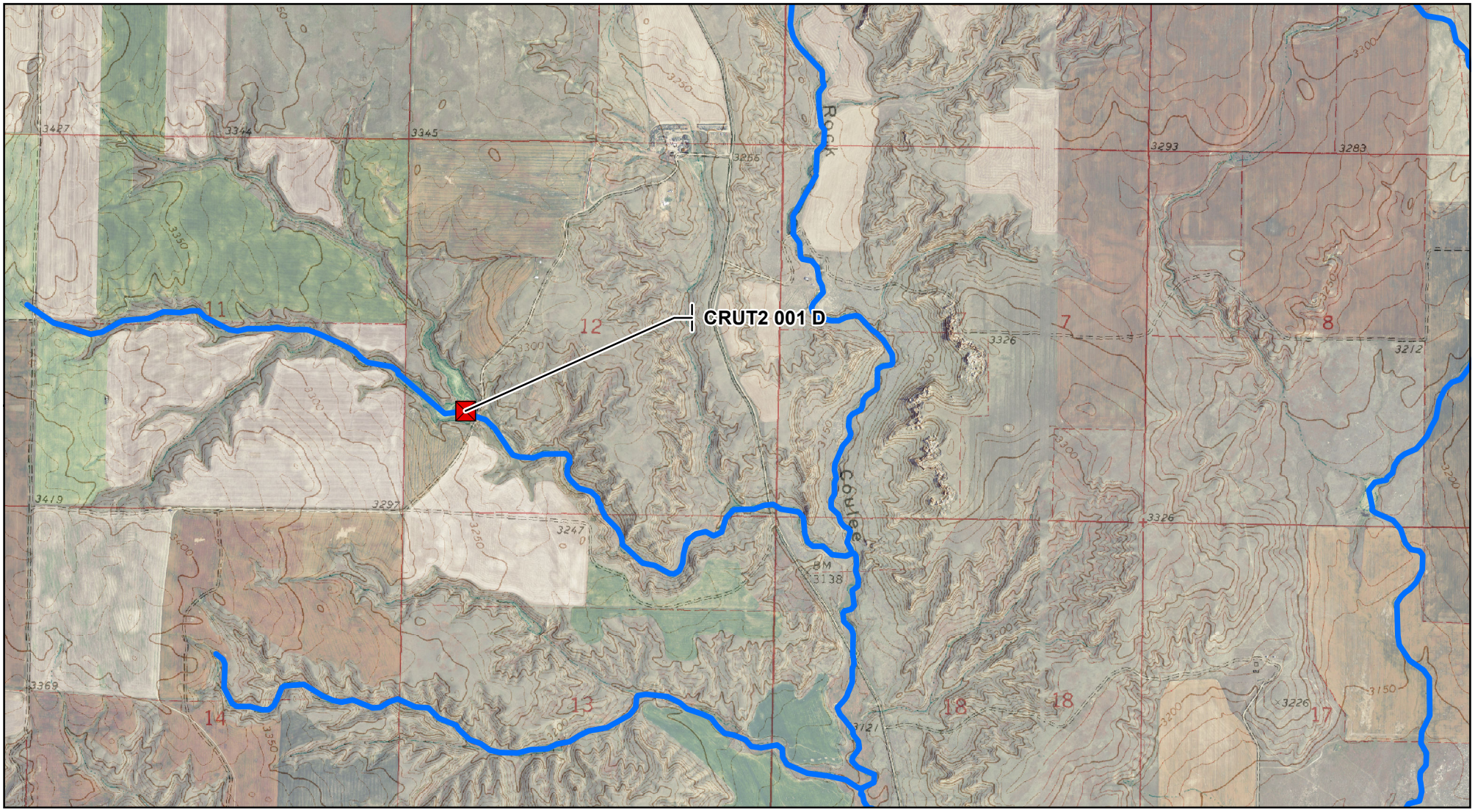

0 0.5 1 Miles

1:24,000

J.G.- Date: 3/29/2019

Teton River and Tributaries Diversion Sites

Basin 41O Post Decree Administration Area

Primary Points of Diversion

Secondary Points of Diversion

Project Streams

Primary Road

Secondary Road

Aerial Photos: 2013 NAIP
Topographic Information: USGS 24K

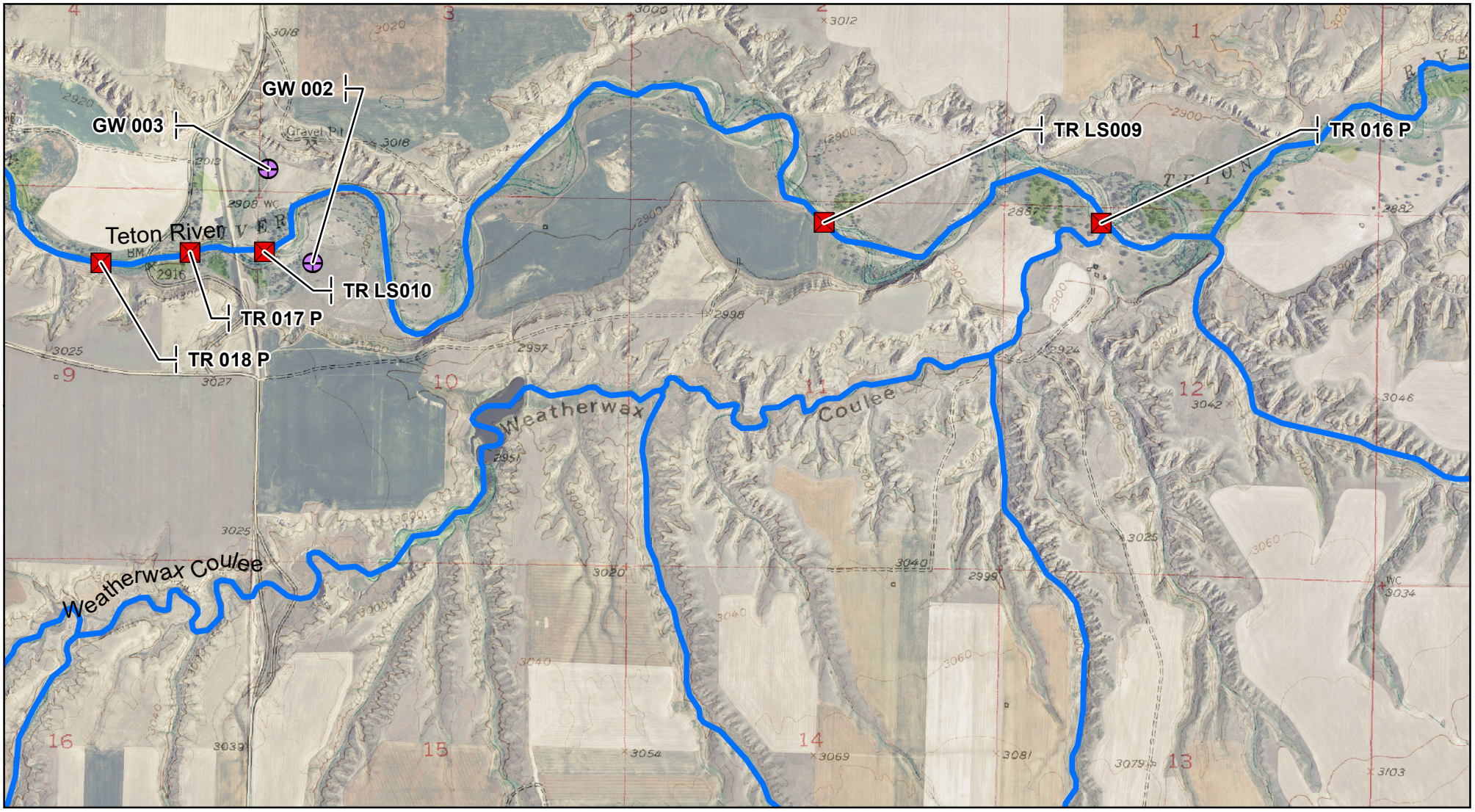

0 0.5 1 Miles

1:24,000

J.G.- Date: 3/29/2019

Teton River and Tributaries Diversion Sites

Basin 41O Post Decree Administration Area

Primary Points of Diversion

Secondary Points of Diversion

Project Streams

Primary Road

Secondary Road

Aerial Photos: 2013 NAIP
Topographic Information: USGS 24K

0 0.5 1 Miles

1:24,000

J.G.- Date: 3/29/2019

Teton River and Tributaries Diversion Sites

Basin 41O Post Decree Administration Area

- Primary Points of Diversion
- Secondary Points of Diversion
- Project Streams
- Primary Road
- Secondary Road

Aerial Photos: 2013 NAIP
Topographic Information: USGS 24K

0 0.5 1 Miles

1:24,000

J.G.- Date: 3/29/2019

Teton River and Tributaries Diversion Sites

Basin 41O Post Decree Administration Area

- Primary Points of Diversion
- Secondary Points of Diversion
- Project Streams
- Primary Road
- Secondary Road

Aerial Photos: 2013 NAIP
Topographic Information: USGS 24K

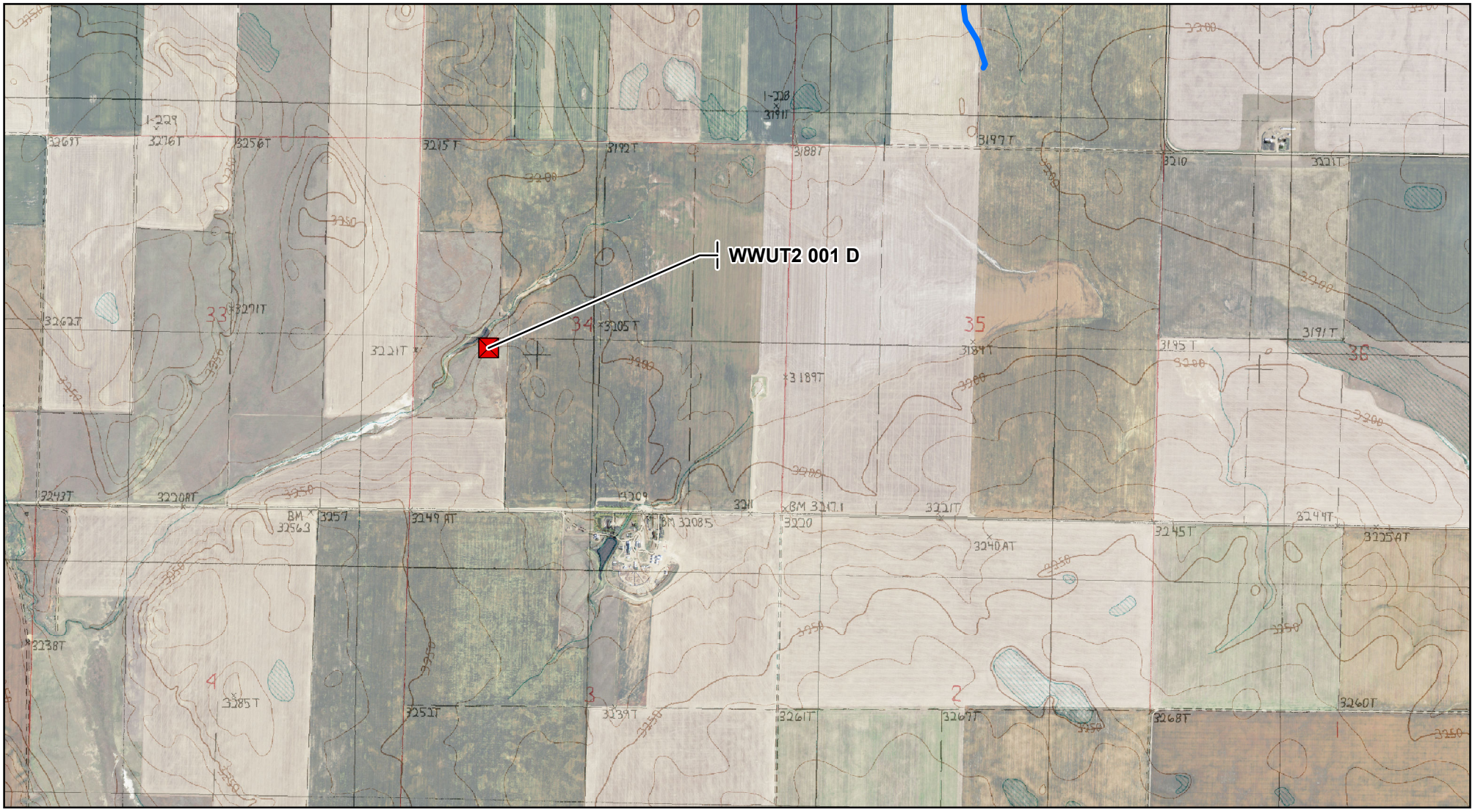

0 0.5 1 Miles

1:24,000

J.G.- Date: 3/29/2019

Teton River and Tributaries Diversion Sites

Basin 41O Post Decree Administration Area

- Primary Points of Diversion
- Secondary Points of Diversion
- Project Streams
- Primary Road
- Secondary Road

Aerial Photos: 2013 NAIP
Topographic Information: USGS 24K

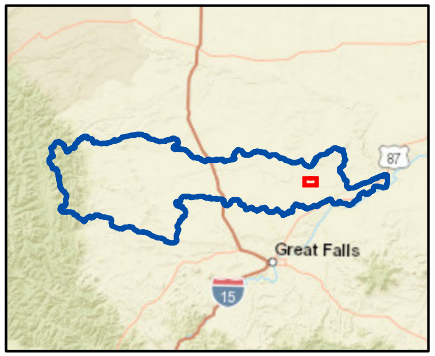

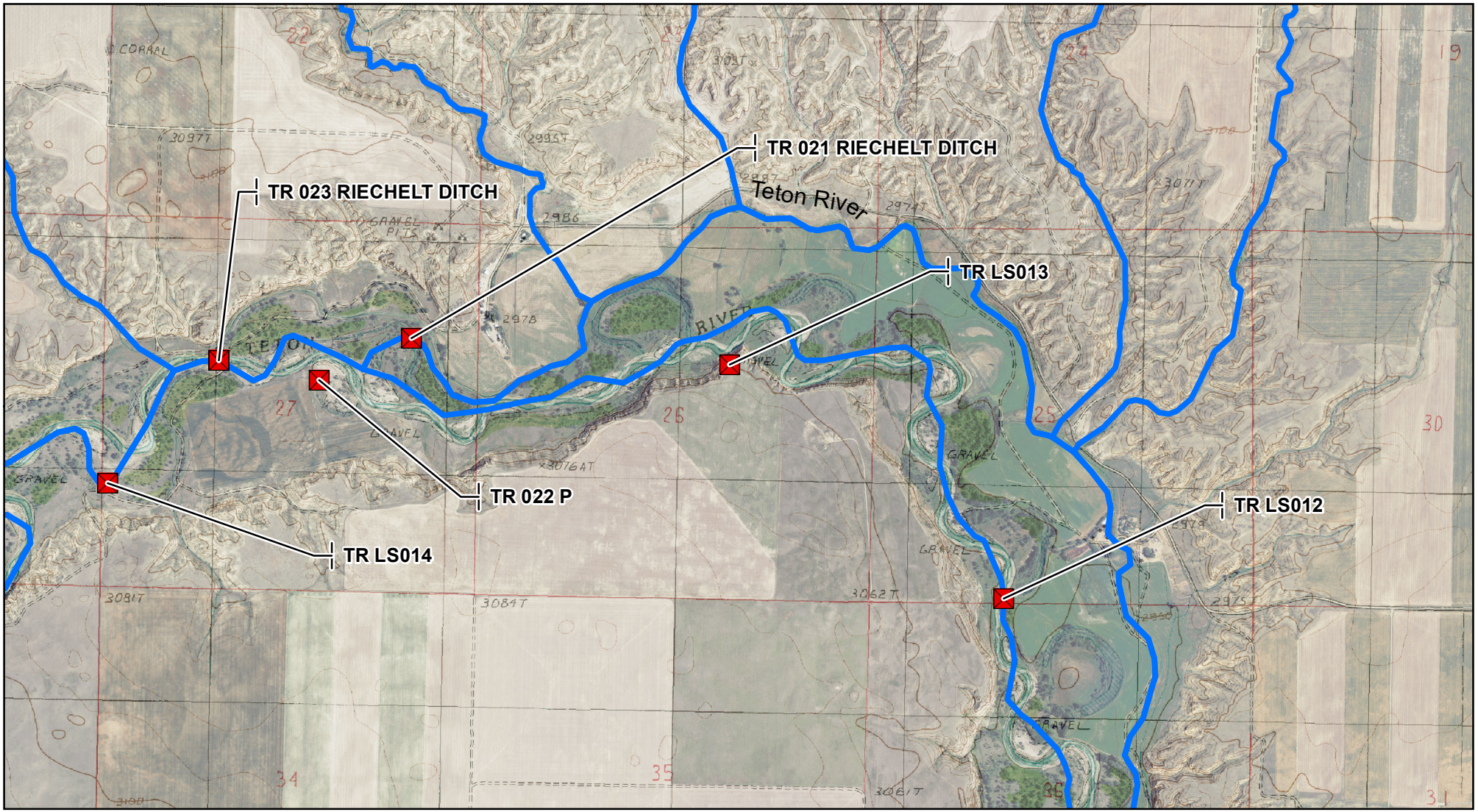

0 0.5 1 Miles

1:24,000

J.G.- Date: 3/29/2019

Teton River and Tributaries Diversion Sites

Basin 41O Post Decree Administration Area

Primary Points of Diversion

Secondary Points of Diversion

Project Streams

Primary Road

Secondary Road

Aerial Photos: 2013 NAIP
Topographic Information: USGS 24K

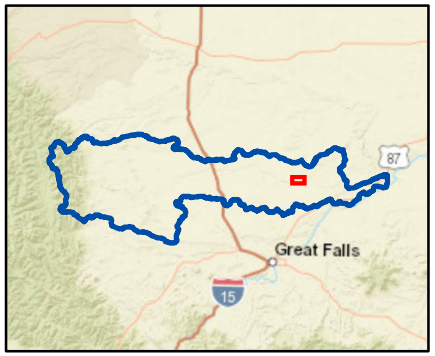

0 0.5 1 Miles

1:24,000

J.G.- Date: 3/29/2019

Teton River and Tributaries Diversion Sites

Basin 41O Post Decree Administration Area

- Primary Points of Diversion
- Secondary Points of Diversion
- Project Streams
- Primary Road
- Secondary Road

Aerial Photos: 2013 NAIP
Topographic Information: USGS 24K

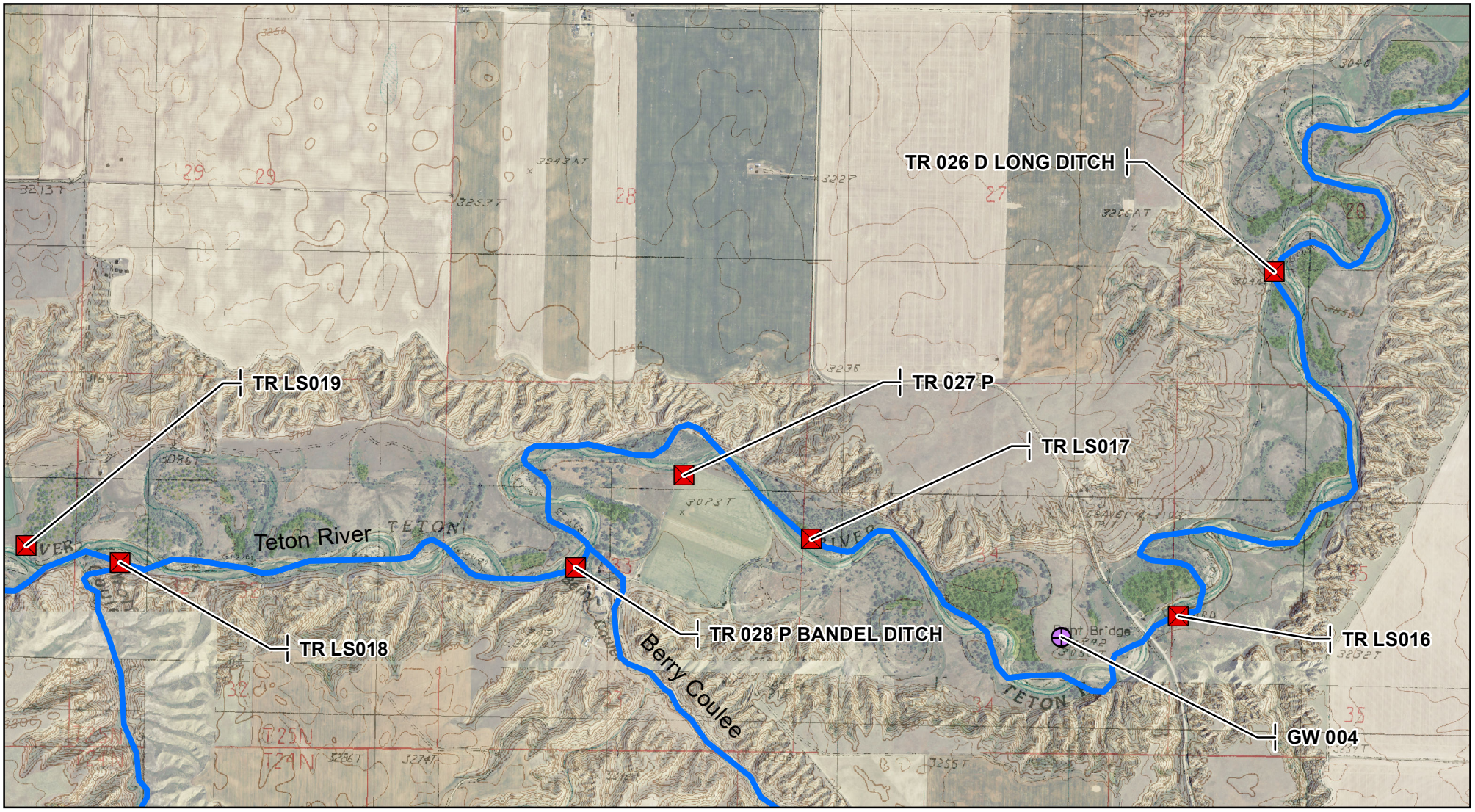

0 0.5 1 Miles

1:24,000

J.G.- Date: 3/29/2019

Teton River and Tributaries Diversion Sites

Basin 41O Post Decree Administration Area

- Primary Points of Diversion
- Secondary Points of Diversion
- Project Streams
- Primary Road
- Secondary Road

Aerial Photos: 2013 NAIP
Topographic Information: USGS 24K

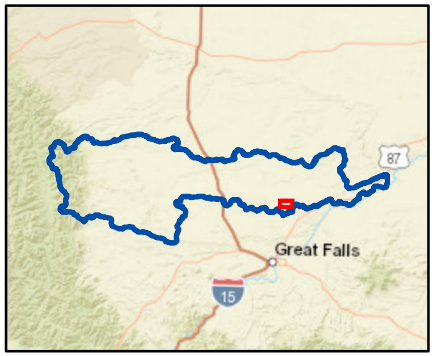

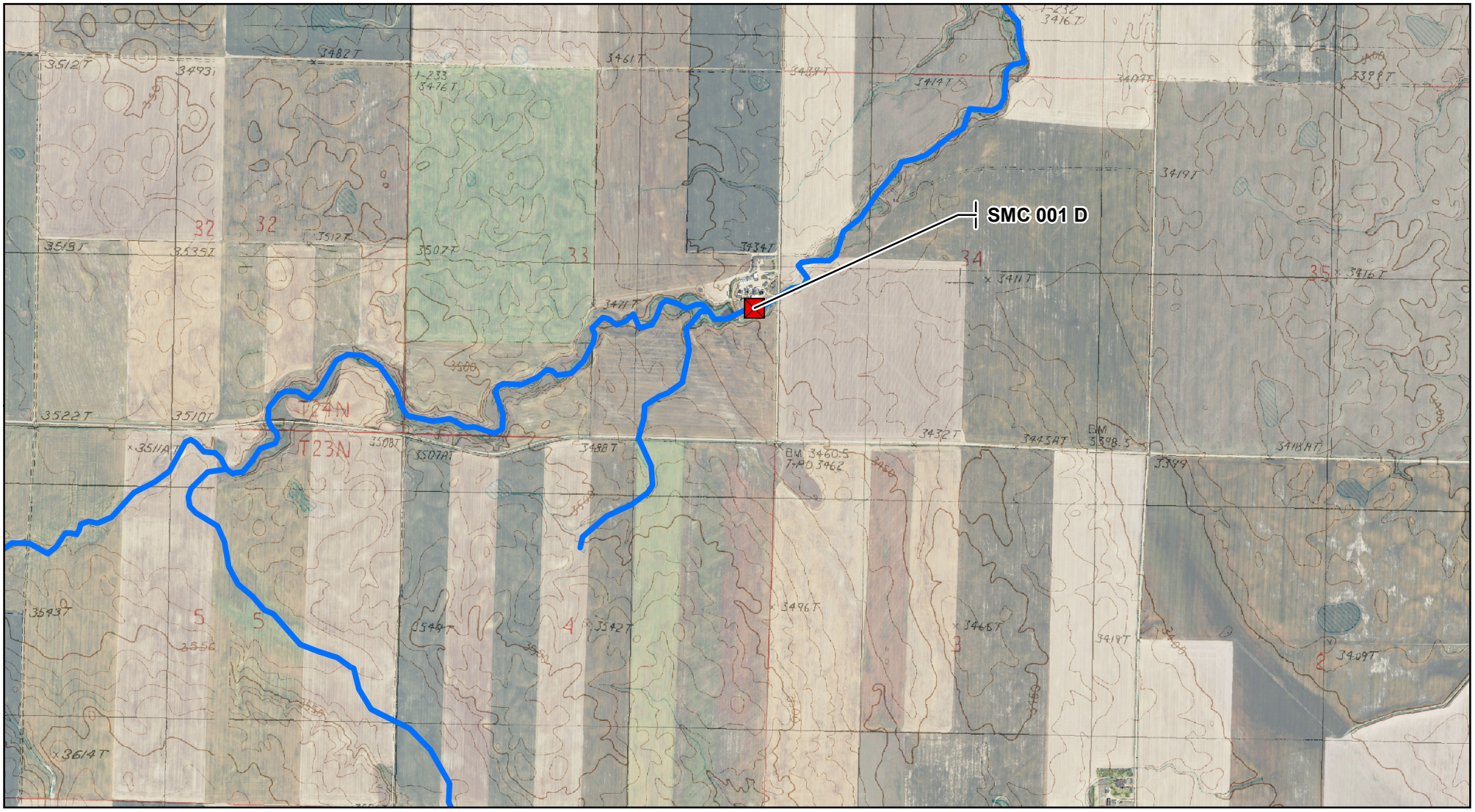

0 0.5 1 Miles

1:24,000

J.G.- Date: 3/29/2019

Teton River and Tributaries Diversion Sites

Basin 41O Post Decree Administration Area

- Primary Points of Diversion
- Secondary Points of Diversion
- Project Streams
- Primary Road
- Secondary Road

Aerial Photos: 2013 NAIP
Topographic Information: USGS 24K

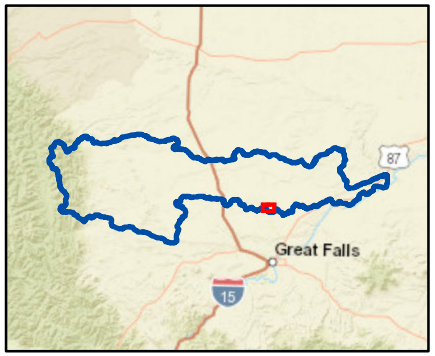

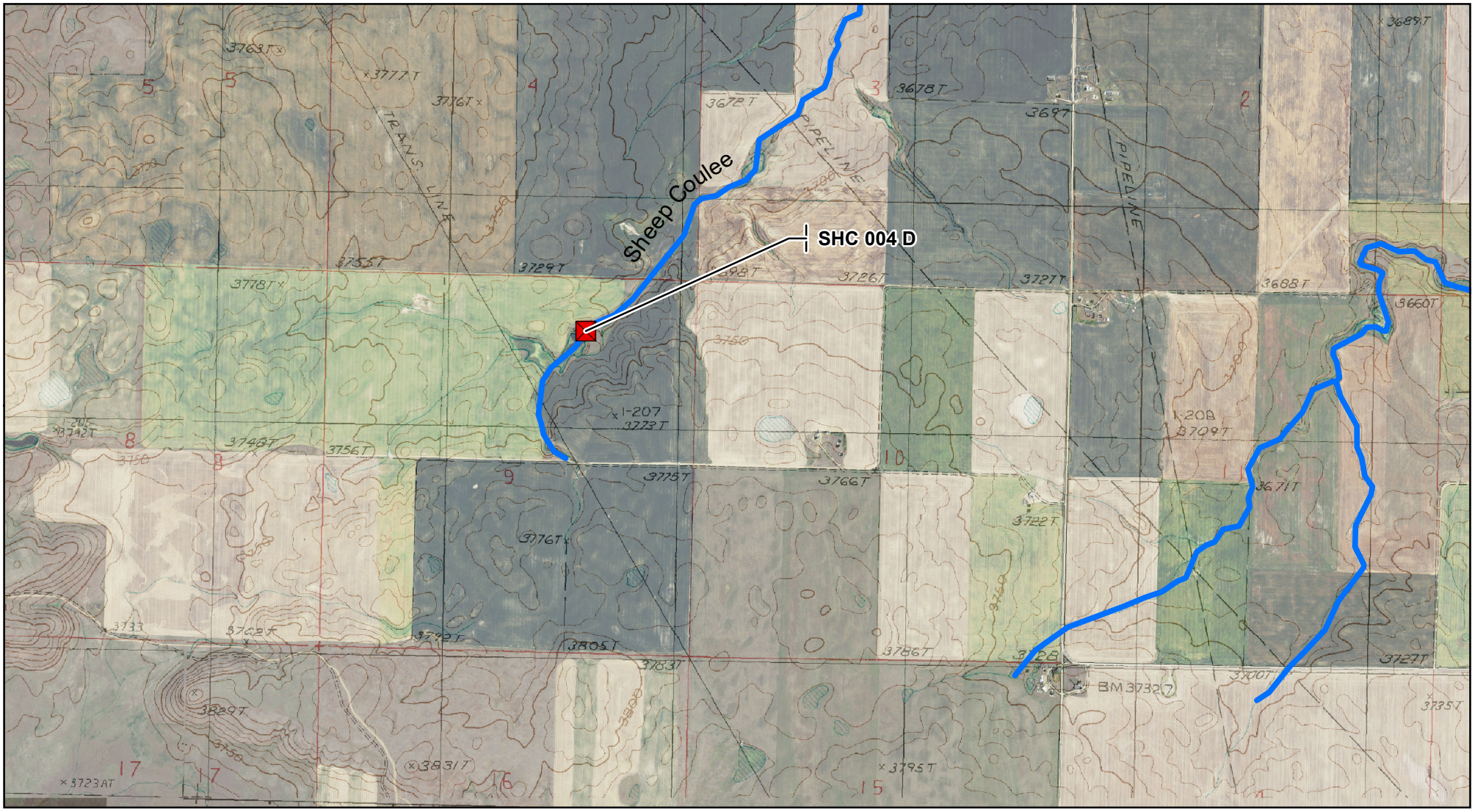

0 0.5 1 Miles

1:24,000

J.G.- Date: 3/29/2019

Teton River and Tributaries Diversion Sites

Basin 41O Post Decree Administration Area

Primary Points of Diversion

Secondary Points of Diversion

Project Streams

Primary Road

Secondary Road

Aerial Photos: 2013 NAIP
Topographic Information: USGS 24K

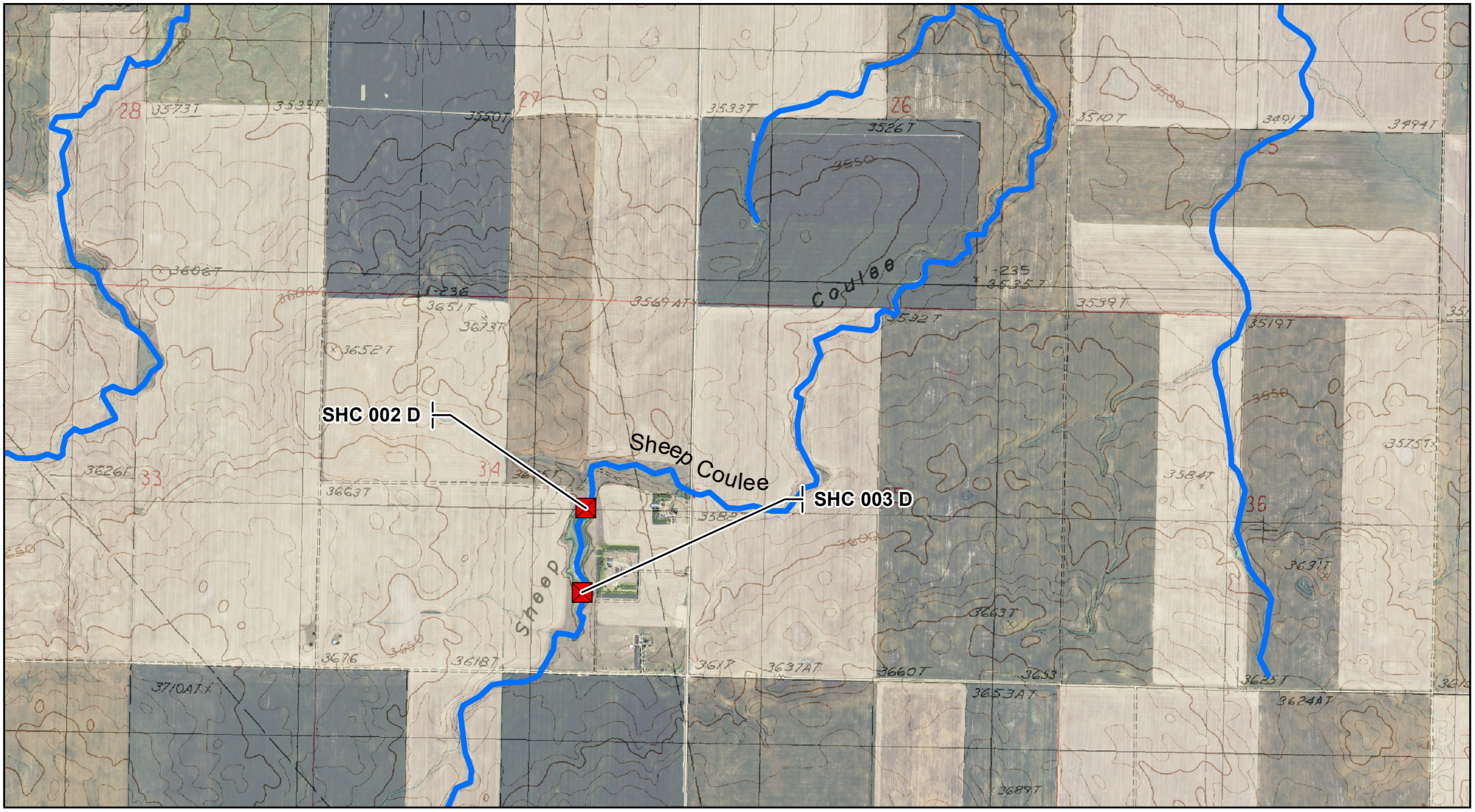

0 0.5 1 Miles

1:24,000

J.G.- Date: 3/29/2019

Teton River and Tributaries Diversion Sites

Basin 41O Post Decree Administration Area

- Primary Points of Diversion
- Secondary Points of Diversion
- Project Streams
- Primary Road
- Secondary Road

Aerial Photos: 2013 NAIP
Topographic Information: USGS 24K

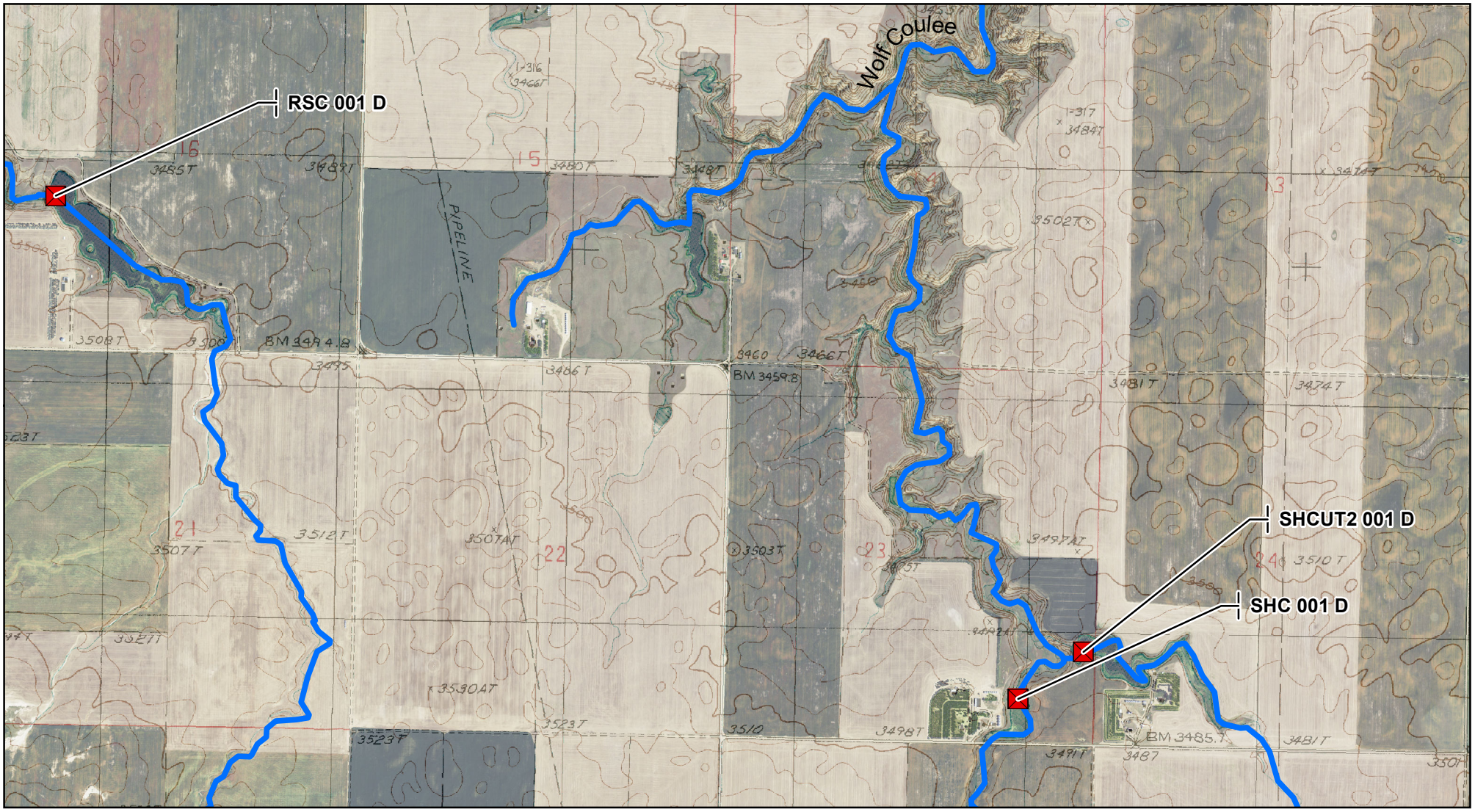

0 0.5 1 Miles

1:24,000

J.G.- Date: 3/29/2019

Teton River and Tributaries Diversion Sites

Basin 41O Post Decree Administration Area

- Primary Points of Diversion
- Secondary Points of Diversion
- Project Streams
- Primary Road
- Secondary Road

Aerial Photos: 2013 NAIP
Topographic Information: USGS 24K

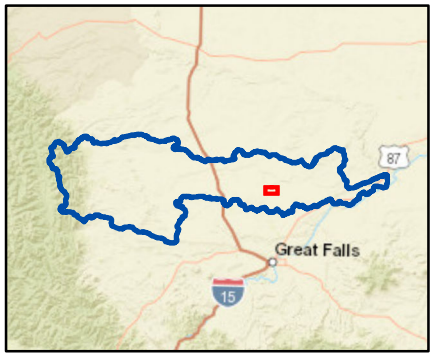

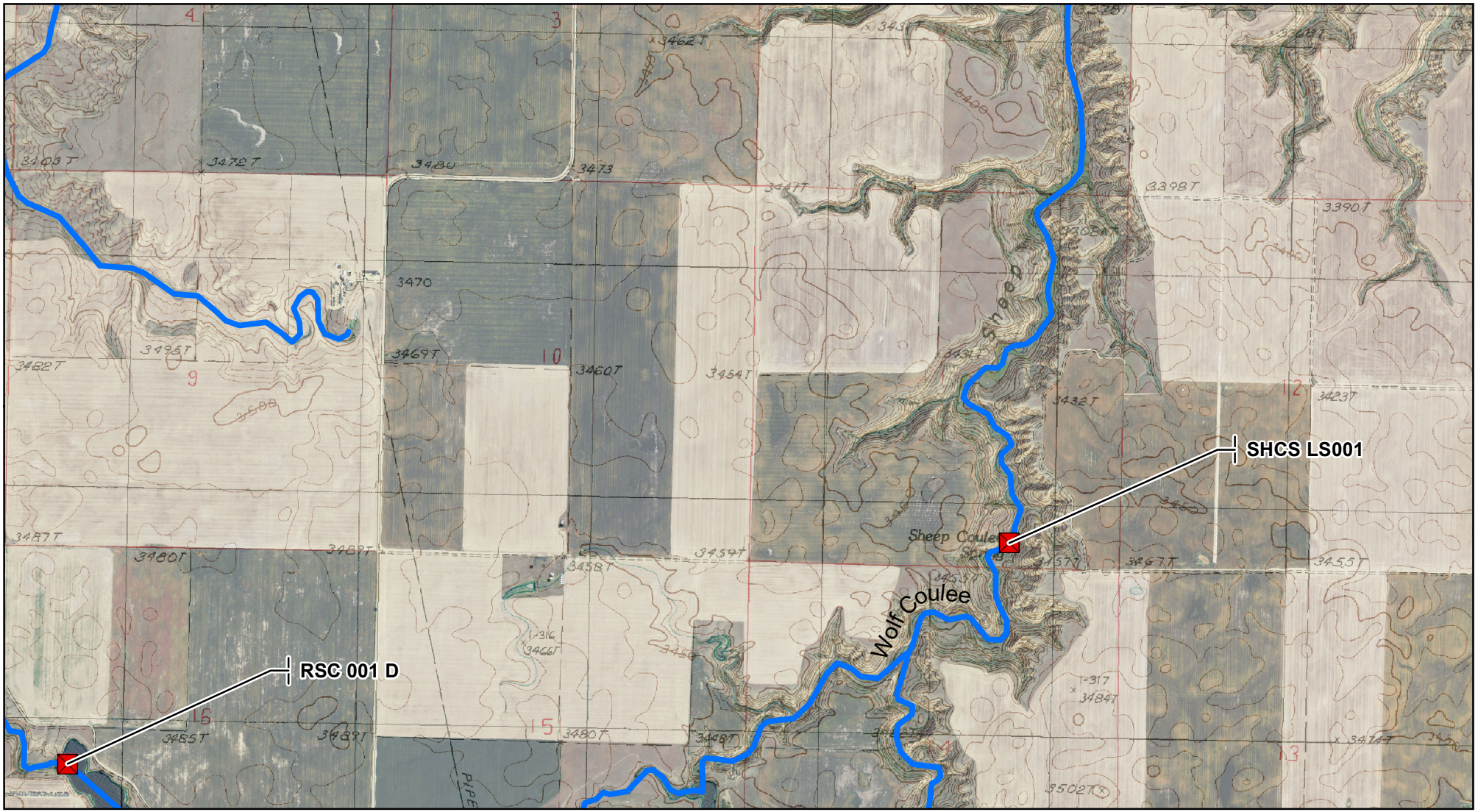

0 0.5 1 Miles

1:24,000

J.G.- Date: 3/29/2019

Teton River and Tributaries Diversion Sites

Basin 41O Post Decree Administration Area

- Primary Points of Diversion
- Secondary Points of Diversion
- Project Streams
- Primary Road
- Secondary Road

Aerial Photos: 2013 NAIP
Topographic Information: USGS 24K

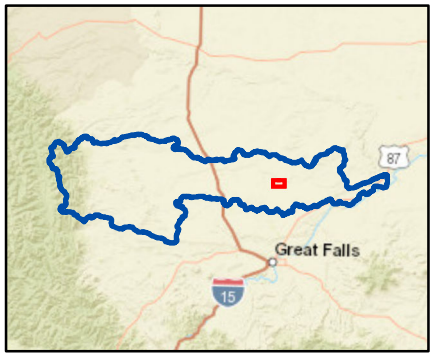

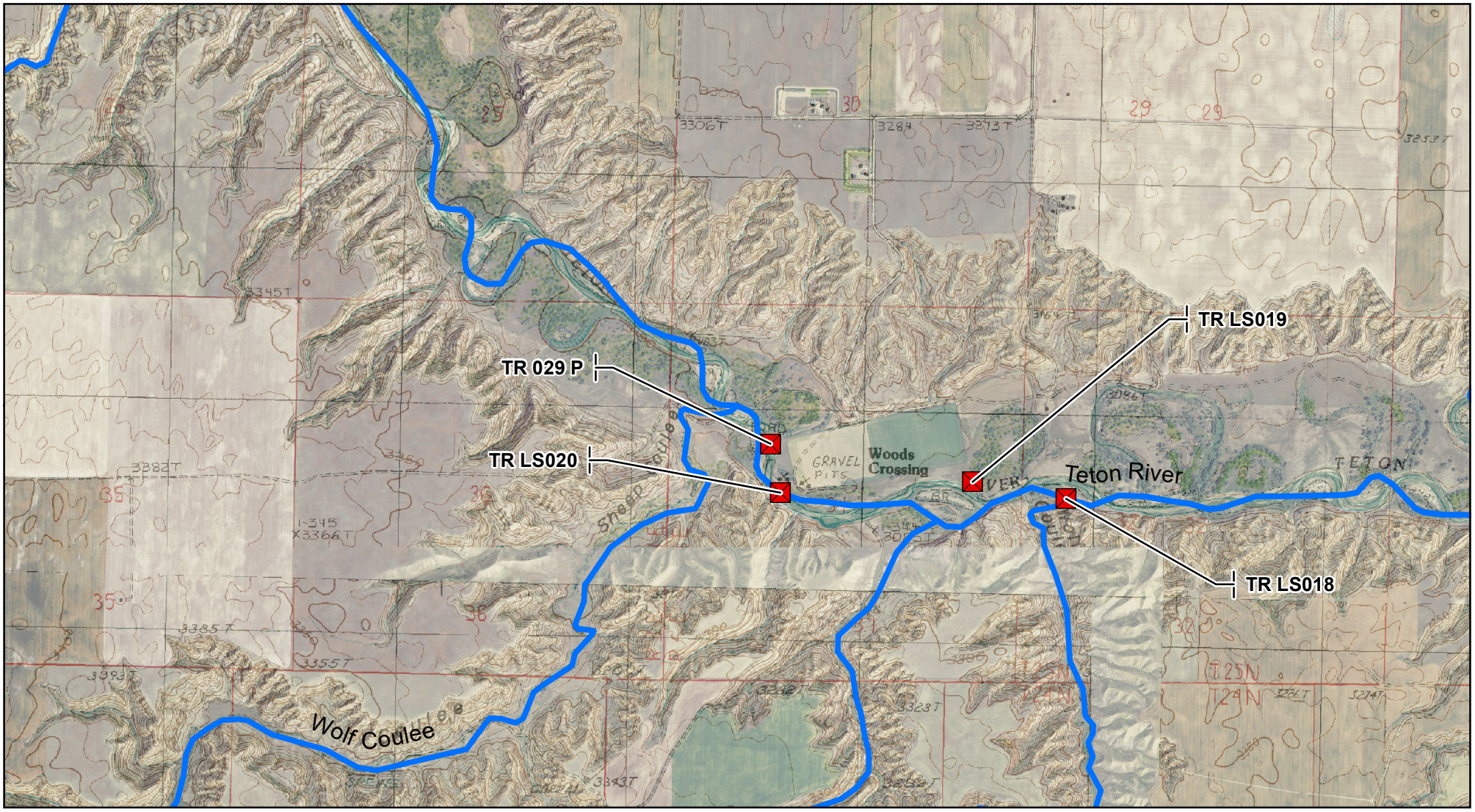

0 0.5 1 Miles

1:24,000

J.G.- Date: 3/29/2019

Teton River and Tributaries Diversion Sites

Basin 41O Post Decree Administration Area

- Primary Points of Diversion
- Secondary Points of Diversion
- Project Streams
- Primary Road
- Secondary Road

Aerial Photos: 2013 NAIP
Topographic Information: USGS 24K

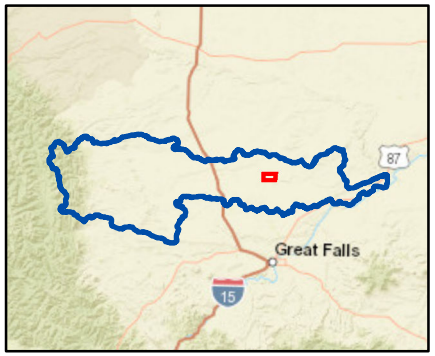

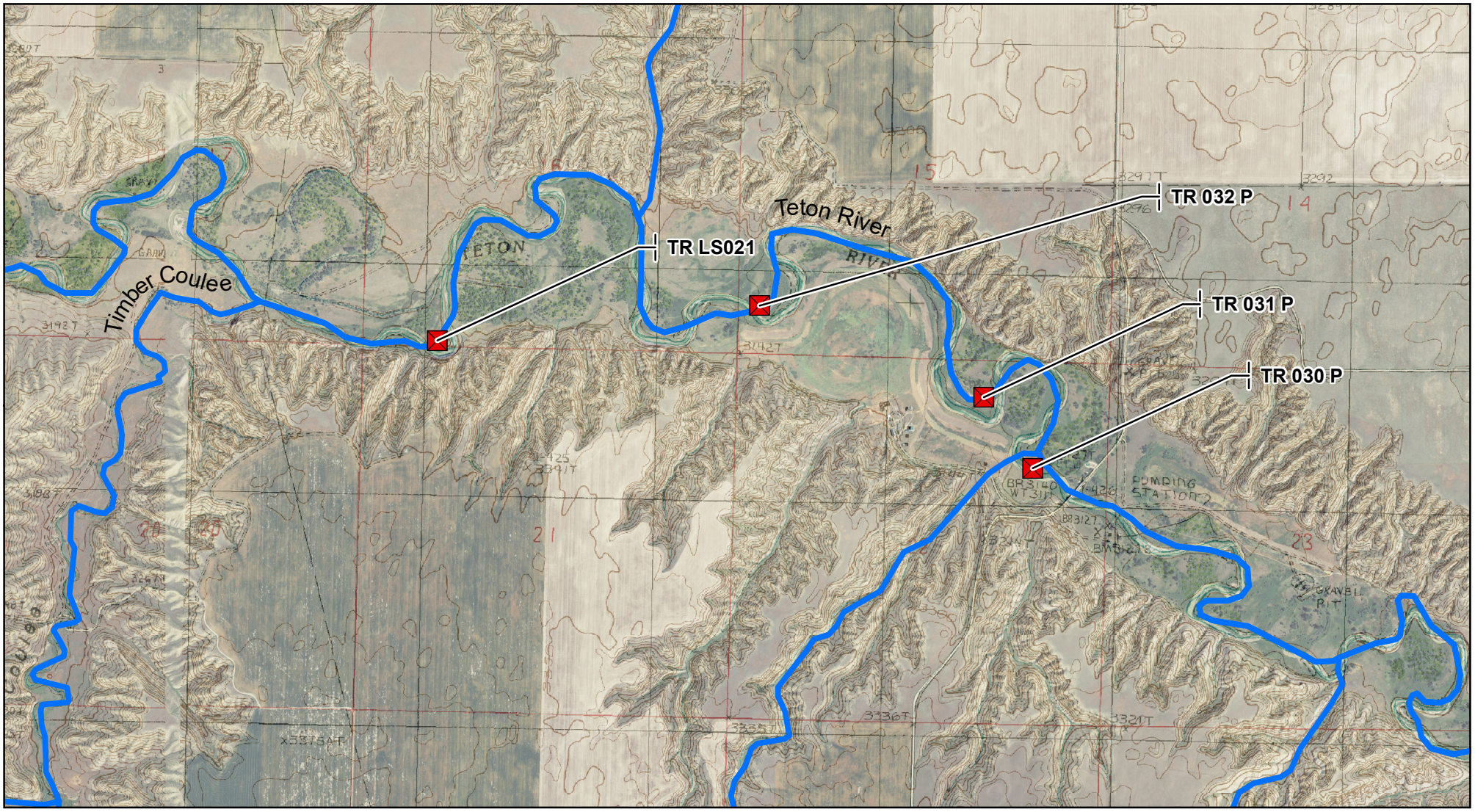

0 0.5 1 Miles

1:24,000

J.G.- Date: 3/29/2019

Teton River and Tributaries Diversion Sites

Basin 41O Post Decree Administration Area

- Primary Points of Diversion
- Secondary Points of Diversion
- Project Streams
- Primary Road
- Secondary Road

Aerial Photos: 2013 NAIP
Topographic Information: USGS 24K

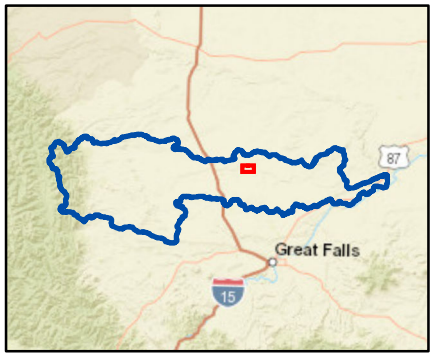

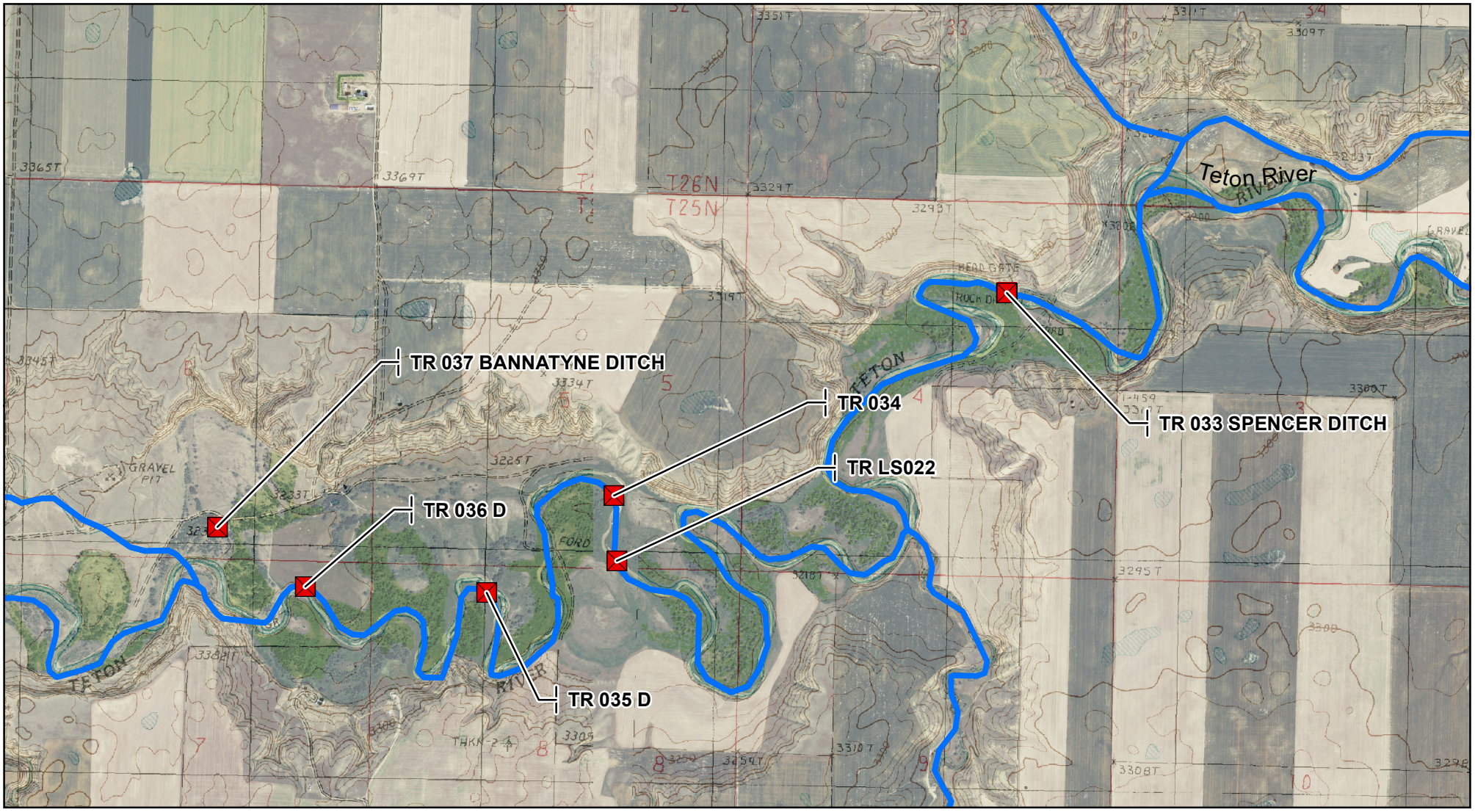

0 0.5 1 Miles

1:24,000

J.G.- Date: 3/29/2019

Teton River and Tributaries Diversion Sites

Basin 41O Post Decree Administration Area

- Primary Points of Diversion
- Secondary Points of Diversion
- Project Streams
- Primary Road
- Secondary Road

Aerial Photos: 2013 NAIP
Topographic Information: USGS 24K

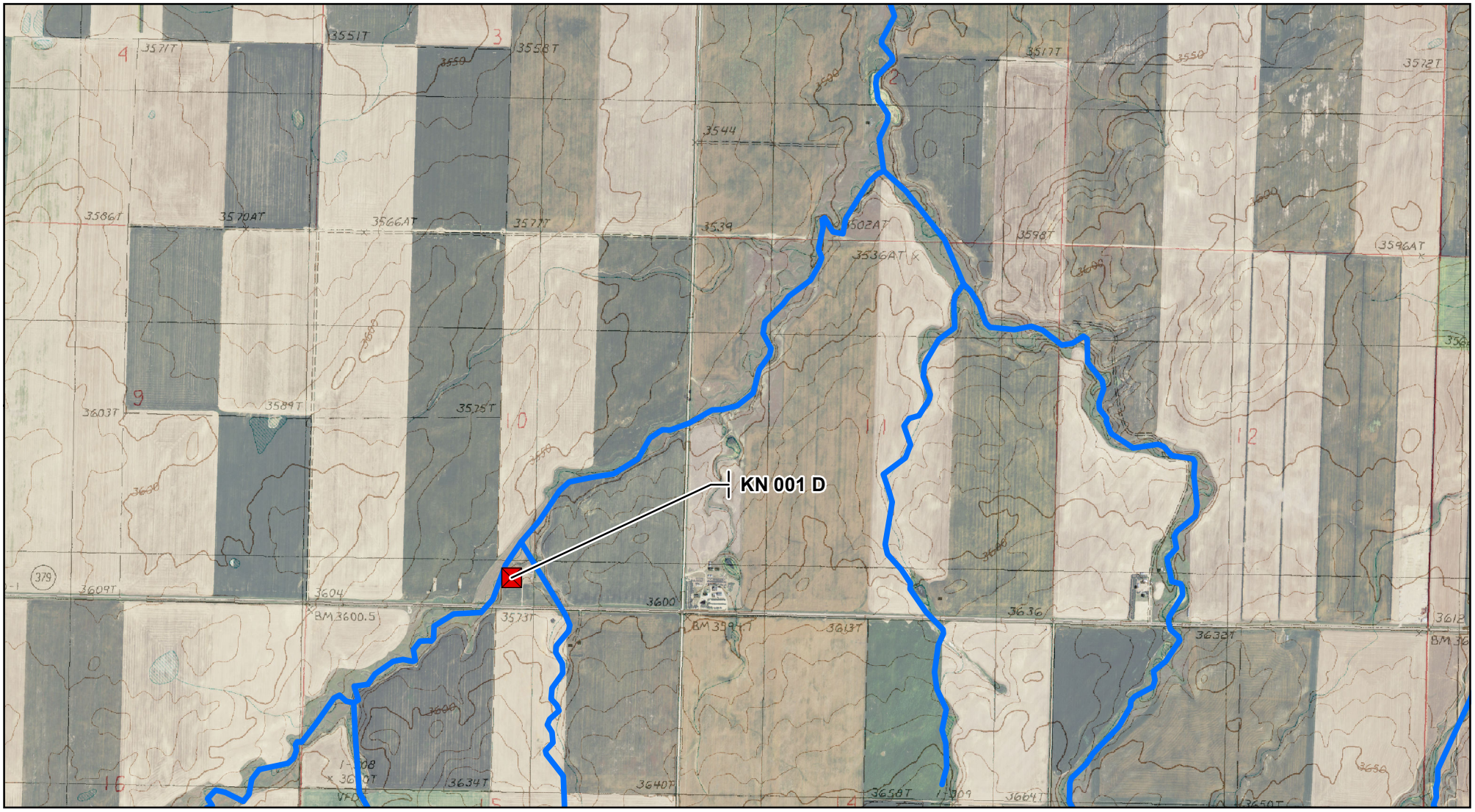

0 0.5 1 Miles

1:24,000

J.G.- Date: 3/29/2019

Teton River and Tributaries Diversion Sites

Basin 41O Post Decree Administration Area

- Primary Points of Diversion
- Secondary Points of Diversion
- Project Streams
- Primary Road
- Secondary Road

Aerial Photos: 2013 NAIP
Topographic Information: USGS 24K

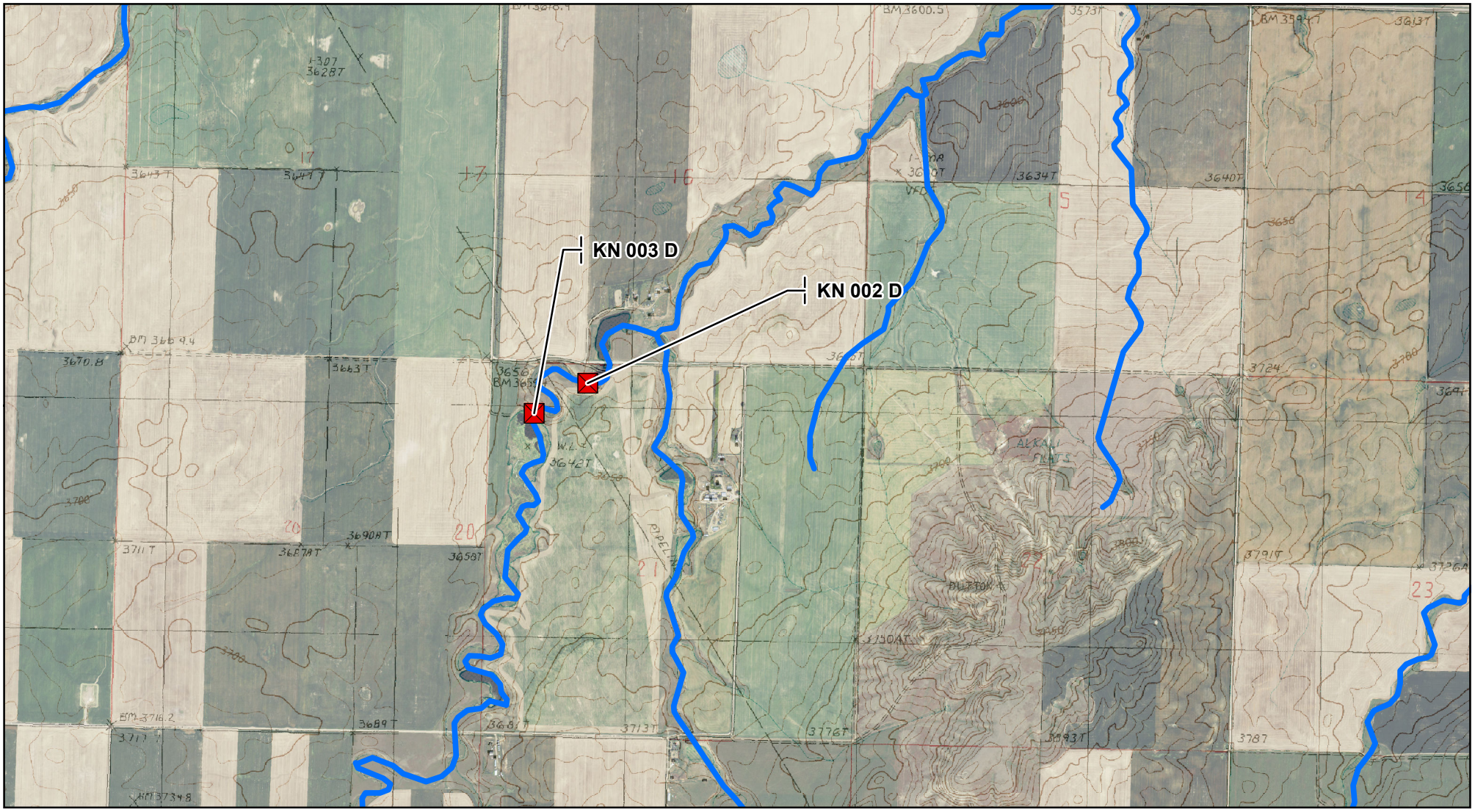

0 0.5 1 Miles

1:24,000

J.G.- Date: 3/29/2019

Teton River and Tributaries Diversion Sites

Basin 41O Post Decree Administration Area

- Primary Points of Diversion
- Secondary Points of Diversion
- Project Streams
- Primary Road
- Secondary Road

Aerial Photos: 2013 NAIP
Topographic Information: USGS 24K

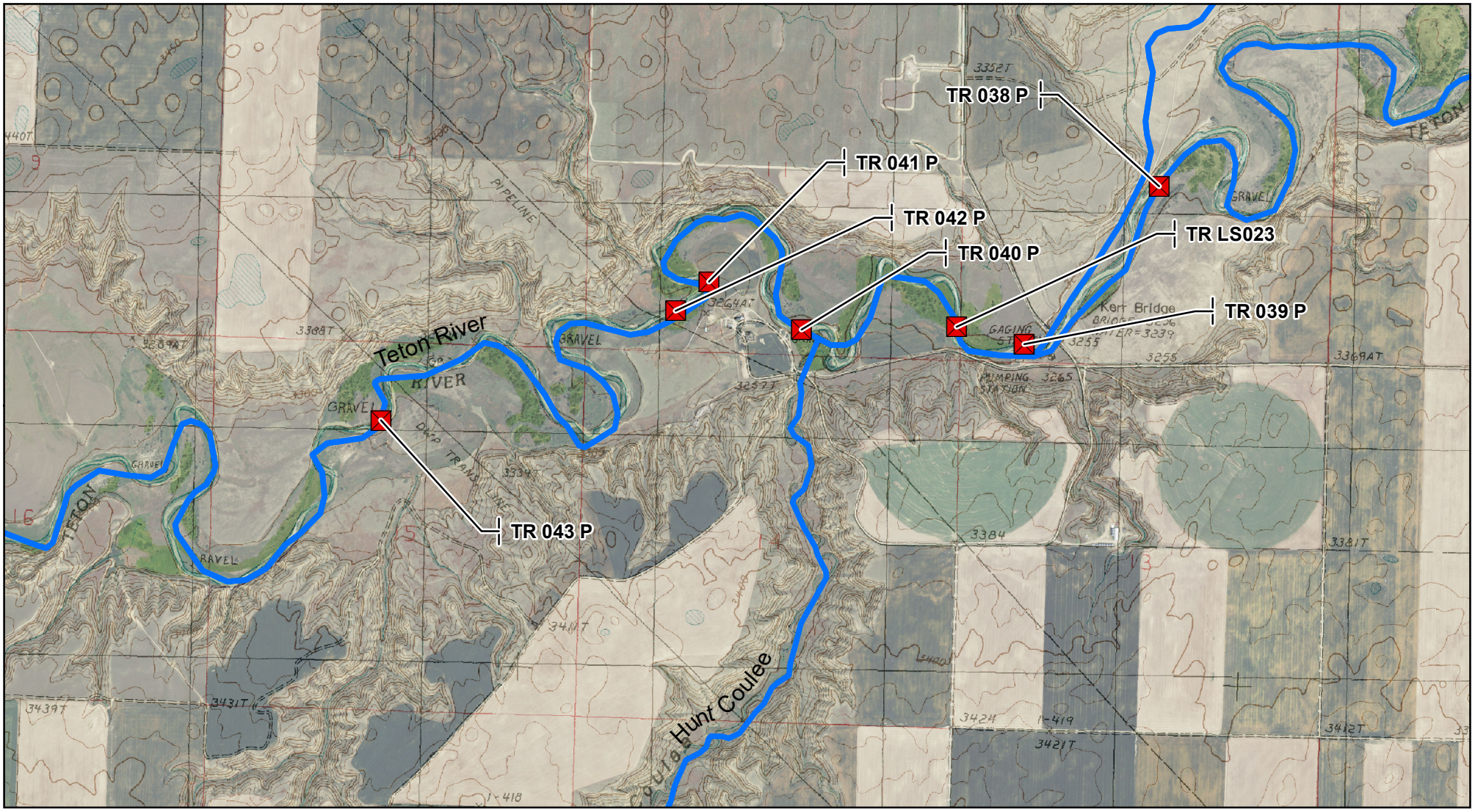

0 0.5 1 Miles

1:24,000

J.G.- Date: 3/29/2019

Teton River and Tributaries Diversion Sites

Basin 41O Post Decree Administration Area

- Primary Points of Diversion
- Secondary Points of Diversion
- Project Streams
- Primary Road
- Secondary Road

Aerial Photos: 2013 NAIP
Topographic Information: USGS 24K

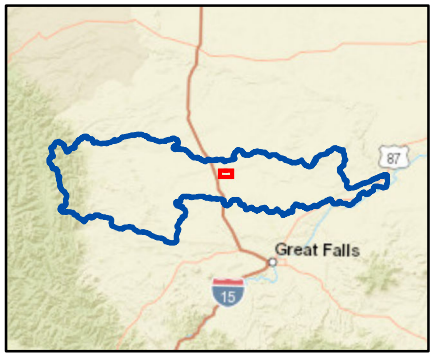

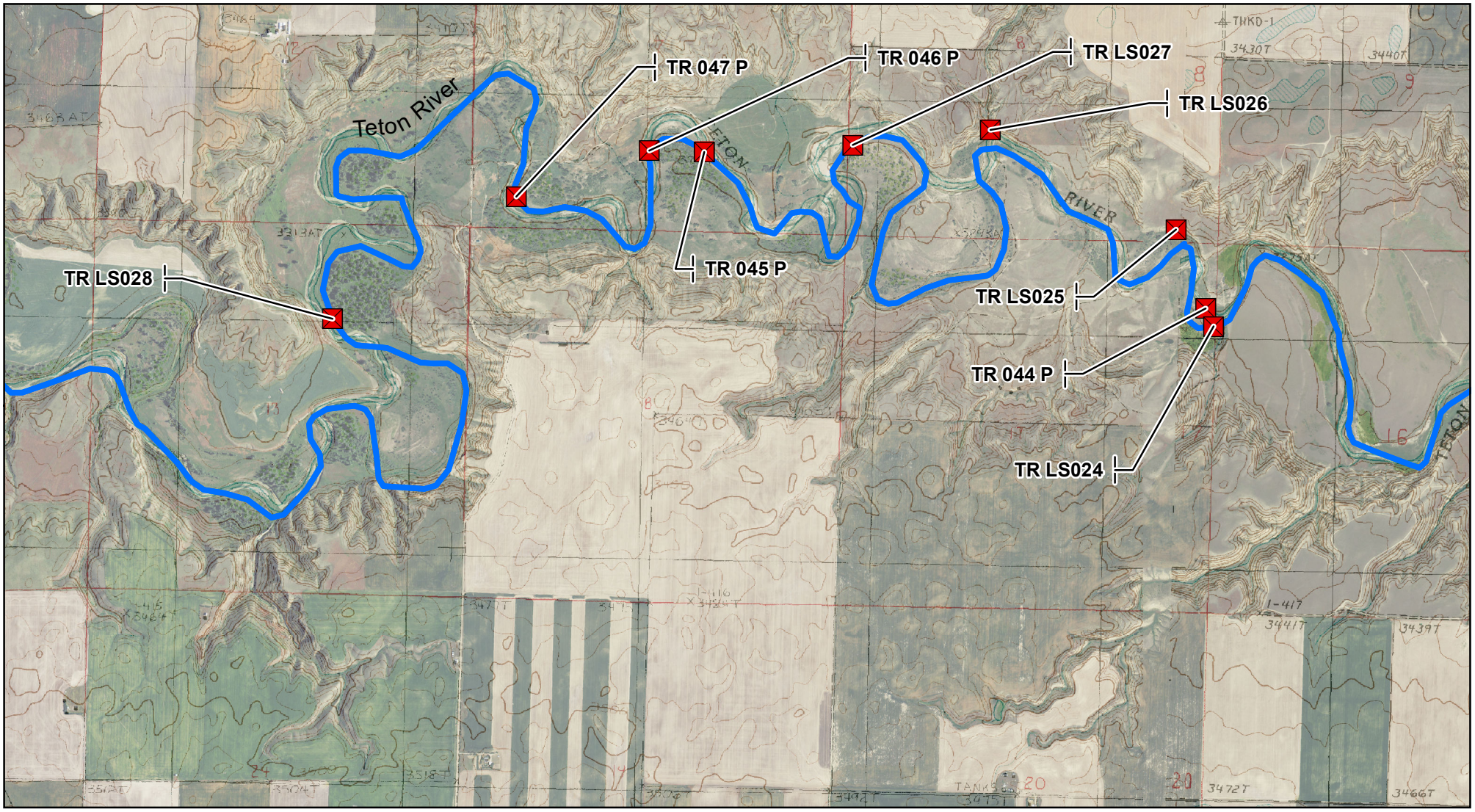

0 0.5 1 Miles

1:24,000

J.G.- Date: 3/29/2019

Teton River and Tributaries Diversion Sites

Basin 41O Post Decree Administration Area

- Primary Points of Diversion
- Secondary Points of Diversion
- Project Streams
- Primary Road
- Secondary Road

Aerial Photos: 2013 NAIP
Topographic Information: USGS 24K

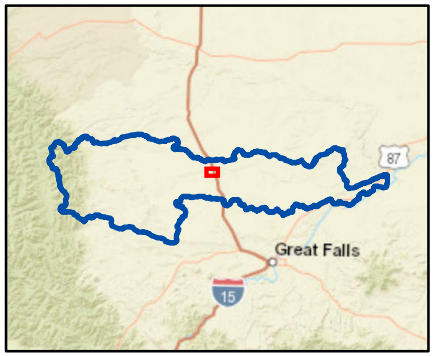

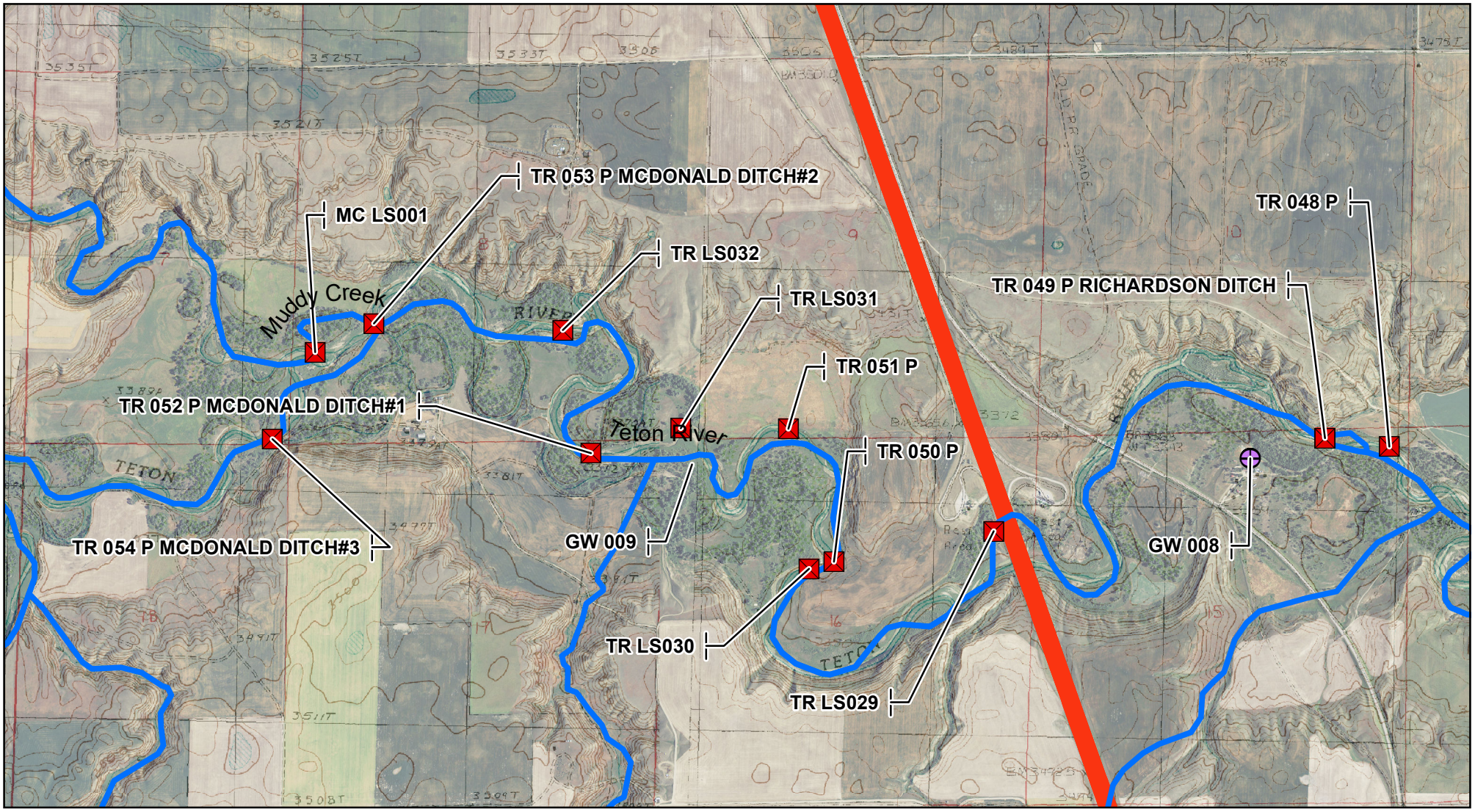

0 0.5 1 Miles

1:24,000

J.G.- Date: 3/29/2019

Teton River and Tributaries Diversion Sites

Basin 41O Post Decree Administration Area

- Primary Points of Diversion
- Secondary Points of Diversion
- Project Streams
- Primary Road
- Secondary Road

Aerial Photos: 2013 NAIP
Topographic Information: USGS 24K

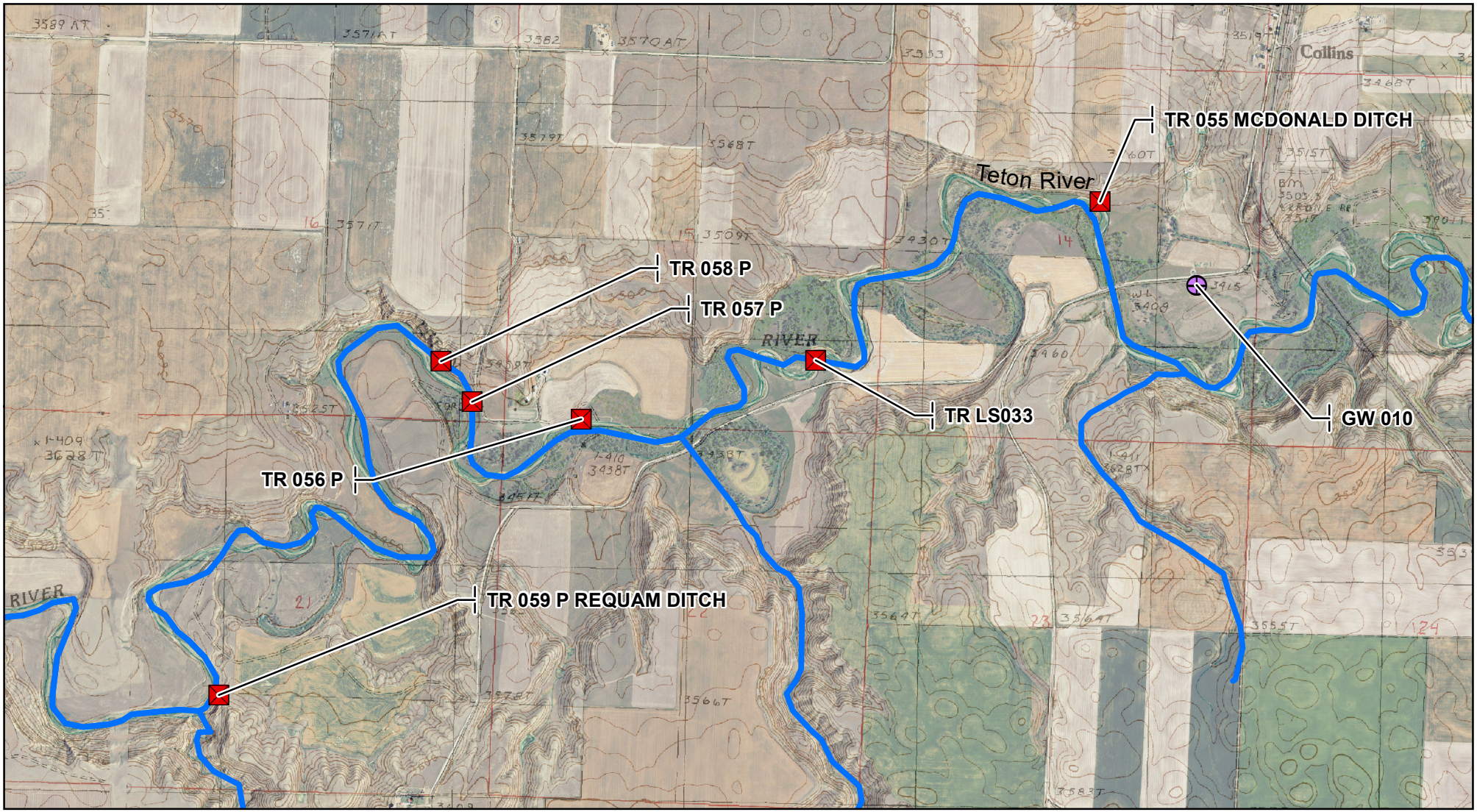

0 0.5 1 Miles

1:24,000

J.G.- Date: 3/29/2019

Teton River and Tributaries Diversion Sites

Basin 41O Post Decree Administration Area

- Primary Points of Diversion
- Secondary Points of Diversion
- Project Streams
- Primary Road
- Secondary Road

Aerial Photos: 2013 NAIP
Topographic Information: USGS 24K

0 0.5 1 Miles

1:24,000

J.G.- Date: 3/29/2019

Teton River and Tributaries Diversion Sites

Basin 41O Post Decree Administration Area

Primary Points of Diversion

Secondary Points of Diversion

Project Streams

Primary Road

Secondary Road

Aerial Photos: 2013 NAIP
Topographic Information: USGS 24K

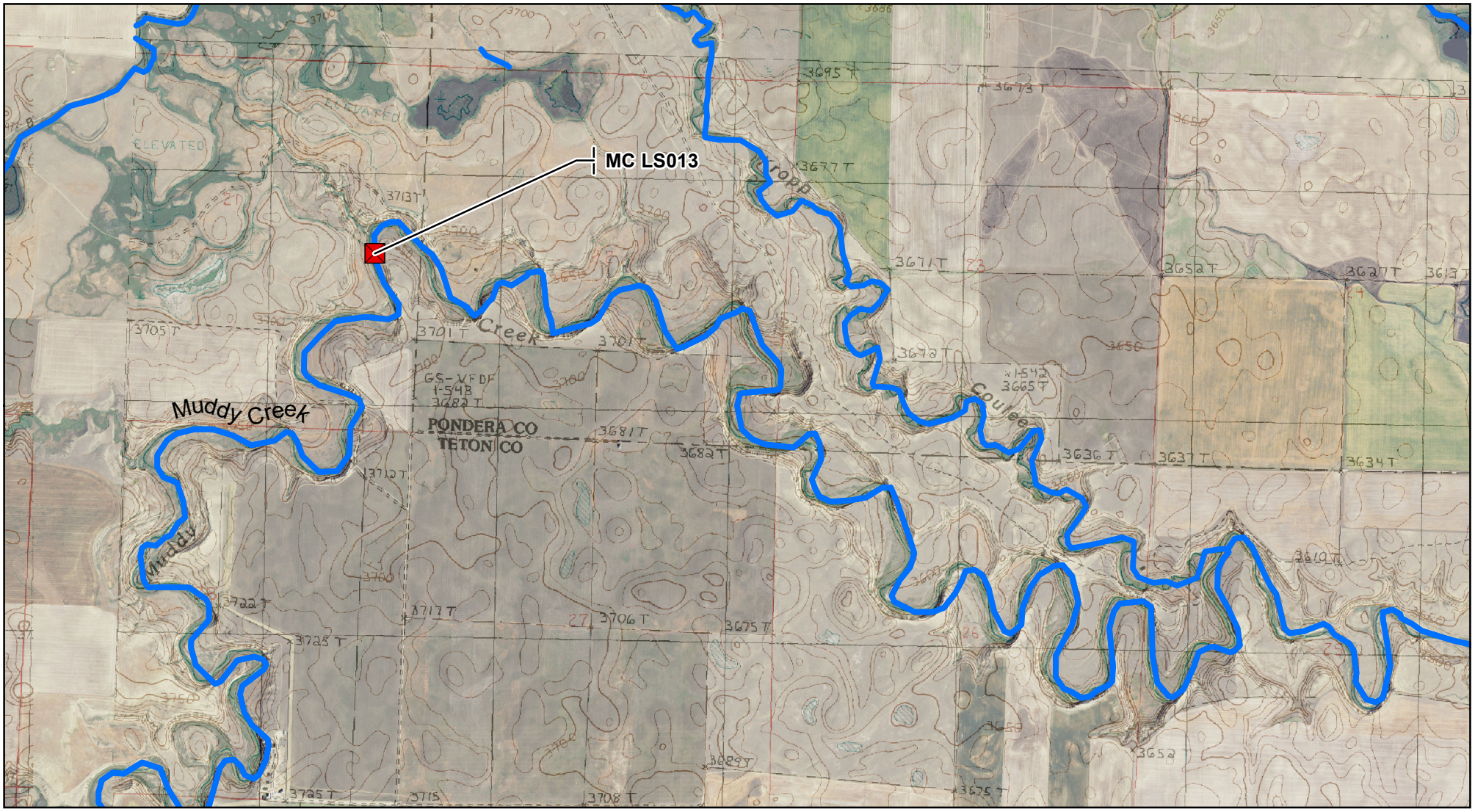

0 0.5 1 Miles

1:24,000

J.G.- Date: 3/29/2019

Teton River and Tributaries Diversion Sites

Basin 41O Post Decree Administration Area

- Primary Points of Diversion
- Secondary Points of Diversion
- Project Streams
- Primary Road
- Secondary Road

Aerial Photos: 2013 NAIP
Topographic Information: USGS 24K

0 0.5 1 Miles

1:24,000

J.G.- Date: 3/29/2019

Teton River and Tributaries Diversion Sites

Basin 41O Post Decree Administration Area

- Primary Points of Diversion
- Secondary Points of Diversion
- Project Streams
- Primary Road
- Secondary Road

Aerial Photos: 2013 NAIP
Topographic Information: USGS 24K

0 0.5 1 Miles

1:24,000

J.G.- Date: 3/29/2019

Teton River and Tributaries Diversion Sites

Basin 41O Post Decree Administration Area

Primary Points of Diversion

Secondary Points of Diversion

Project Streams

Primary Road

Secondary Road

Aerial Photos: 2013 NAIP
Topographic Information: USGS 24K

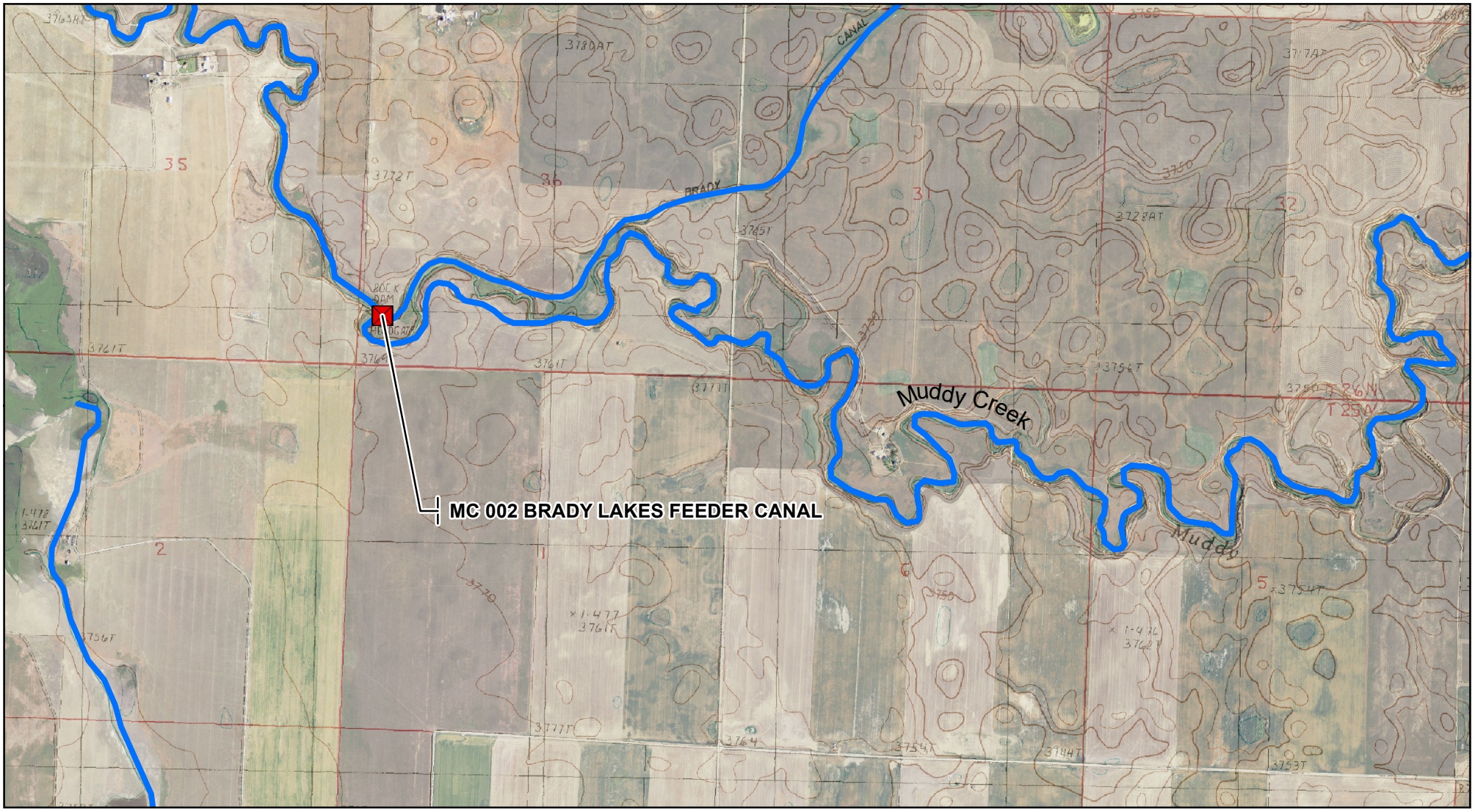

0 0.5 1 Miles

1:24,000

J.G.- Date: 3/29/2019

Teton River and Tributaries Diversion Sites

Basin 41O Post Decree Administration Area

Primary Points of Diversion

Secondary Points of Diversion

Project Streams

Primary Road

Secondary Road

Aerial Photos: 2013 NAIP
Topographic Information: USGS 24K

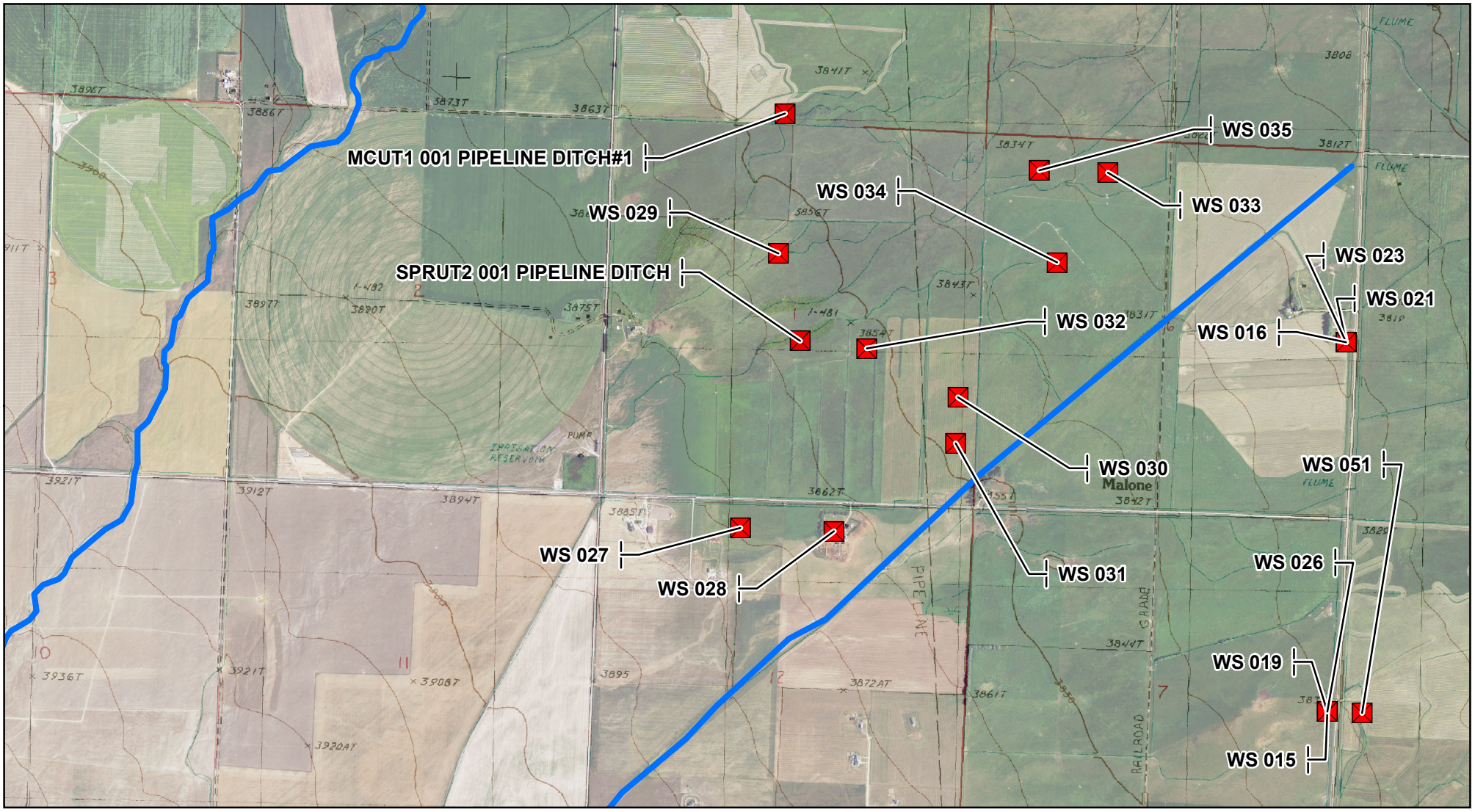

0 0.5 1 Miles

1:24,000

J.G.- Date: 3/29/2019

Teton River and Tributaries Diversion Sites

Basin 41O Post Decree Administration Area

Primary Points of Diversion

Secondary Points of Diversion

Project Streams

Primary Road

Secondary Road

Aerial Photos: 2013 NAIP
Topographic Information: USGS 24K

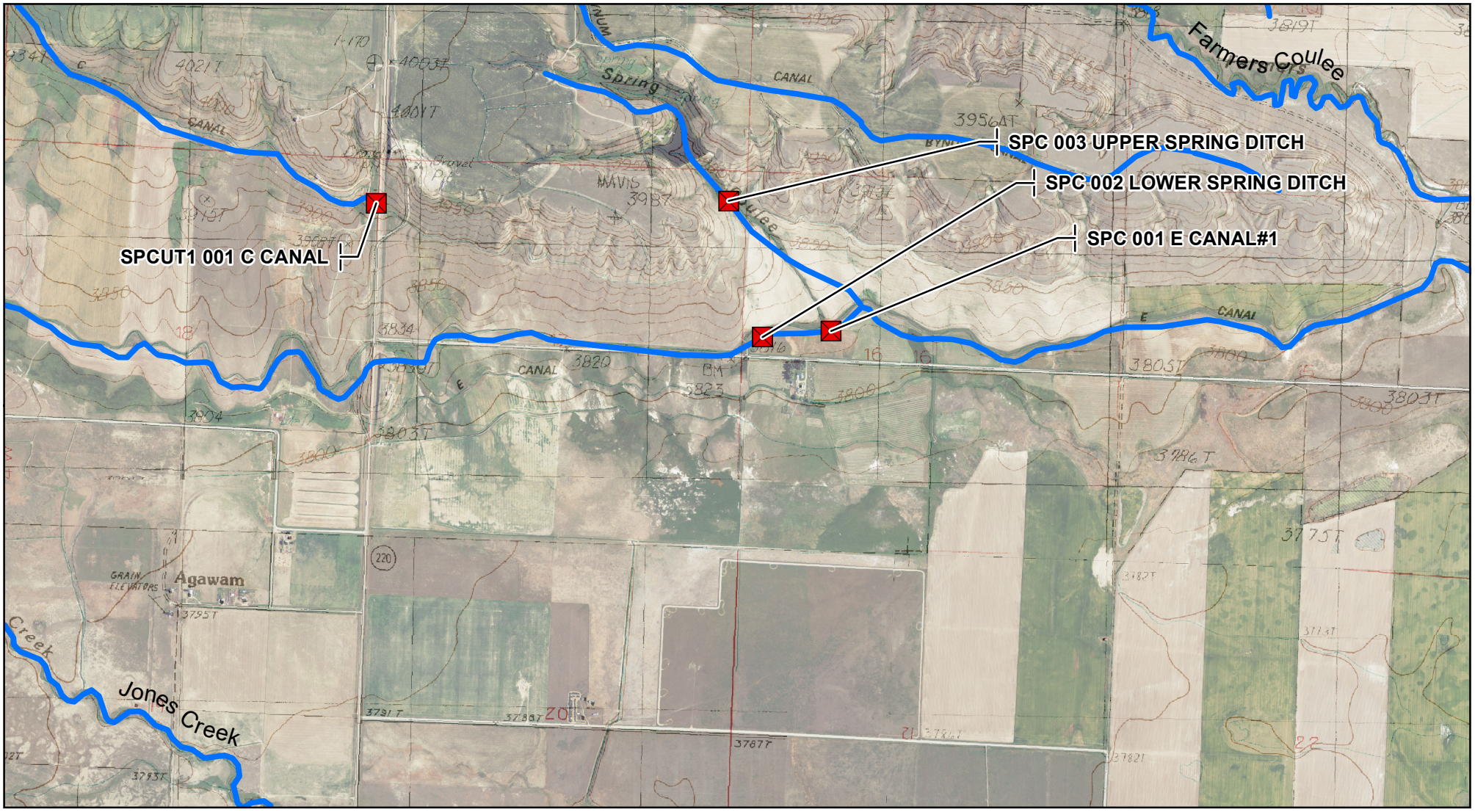

0 0.5 1 Miles

1:24,000

J.G.- Date: 3/29/2019

Teton River and Tributaries Diversion Sites

Basin 41O Post Decree Administration Area

- Primary Points of Diversion
- Secondary Points of Diversion
- Project Streams
- Primary Road
- Secondary Road

Aerial Photos: 2013 NAIP
Topographic Information: USGS 24K

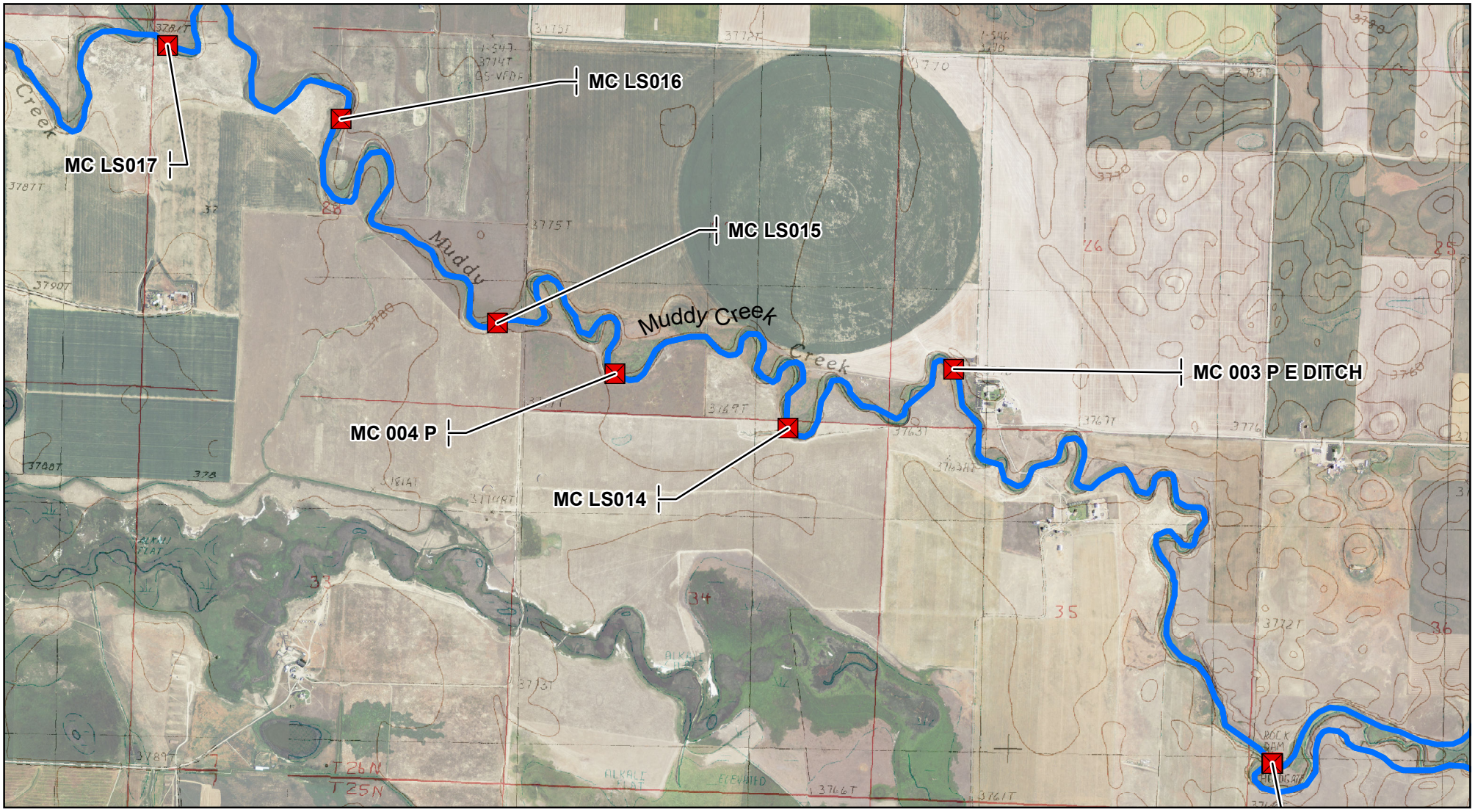

0 0.5 1 Miles

1:24,000

J.G.- Date: 3/29/2019

Teton River and Tributaries Diversion Sites

Basin 41O Post Decree Administration Area

Primary Points of Diversion

Secondary Points of Diversion

Project Streams

Primary Road

Secondary Road

Aerial Photos: 2013 NAIP
Topographic Information: USGS 24K

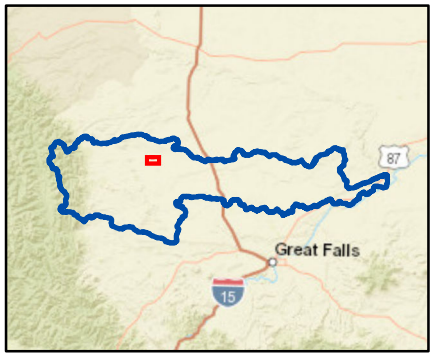

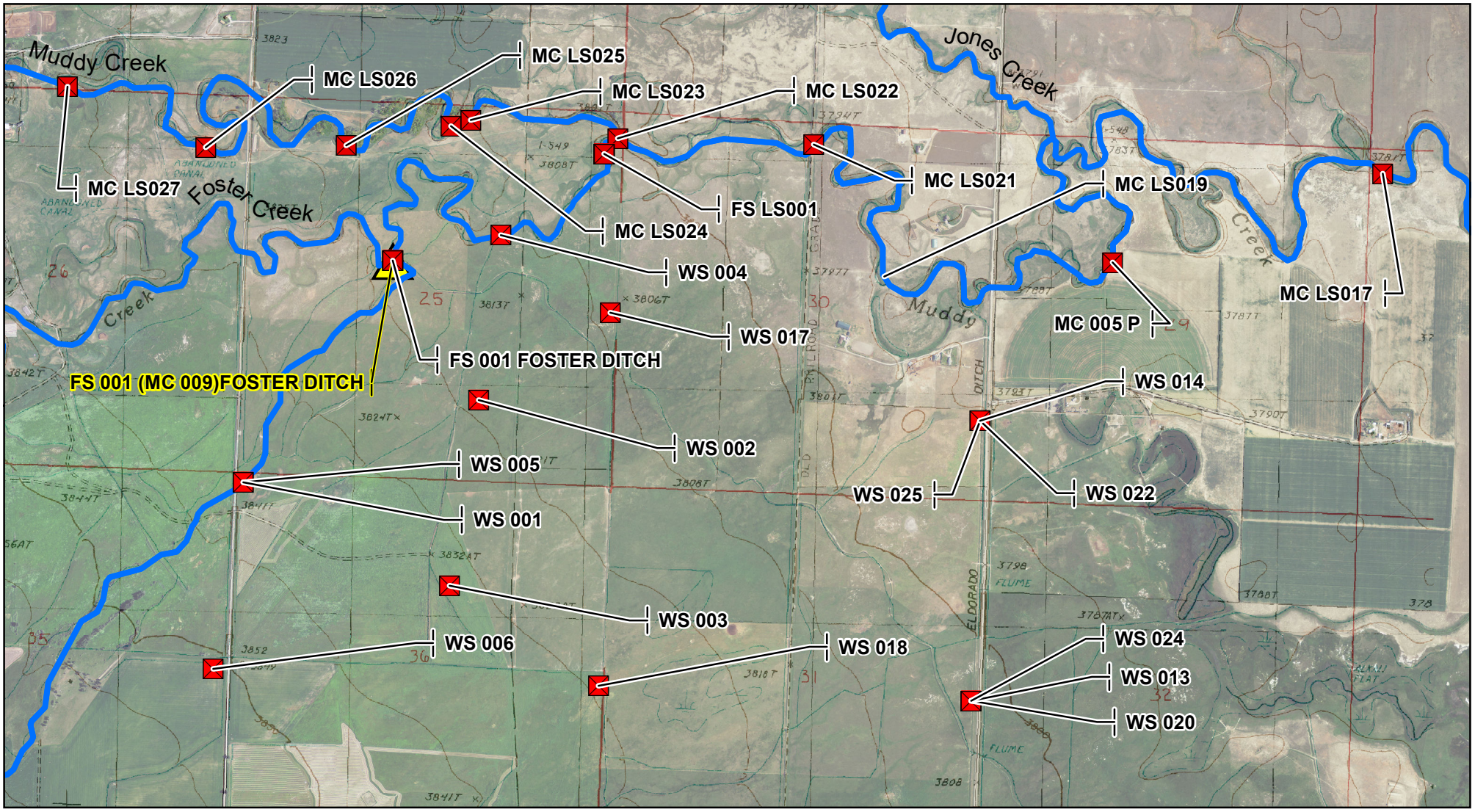

0 0.5 1 Miles

1:24,000

J.G.- Date: 3/29/2019

Teton River and Tributaries Diversion Sites

Basin 41O Post Decree Administration Area

Primary Points of Diversion

Secondary Points of Diversion

Project Streams

Primary Road

Secondary Road

Aerial Photos: 2013 NAIP
Topographic Information: USGS 24K

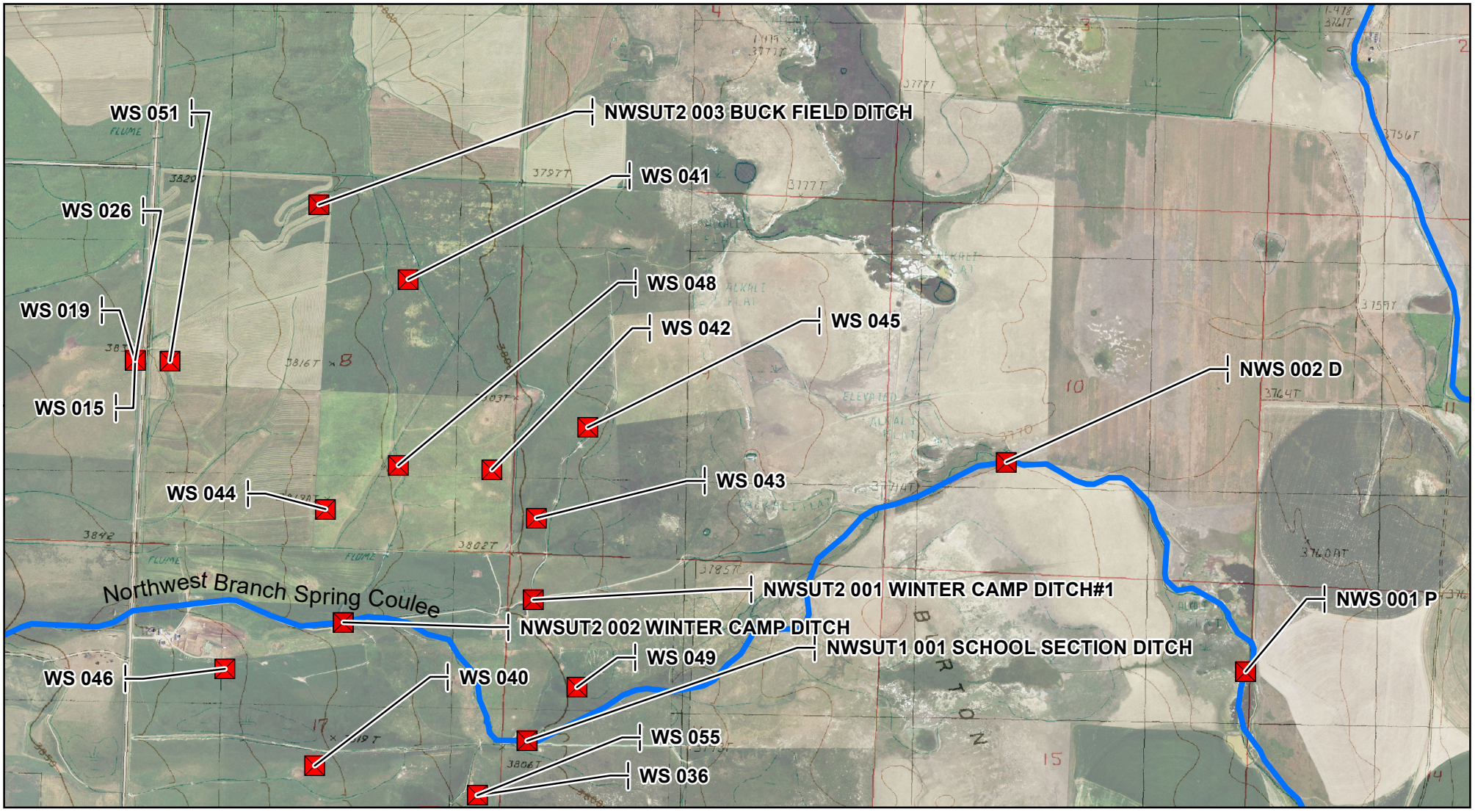

0 0.5 1 Miles

1:24,000

J.G.- Date: 3/29/2019

Teton River and Tributaries Diversion Sites

Basin 41O Post Decree Administration Area

Primary Points of Diversion

Secondary Points of Diversion

Project Streams

Primary Road

Secondary Road

Aerial Photos: 2013 NAIP
Topographic Information: USGS 24K

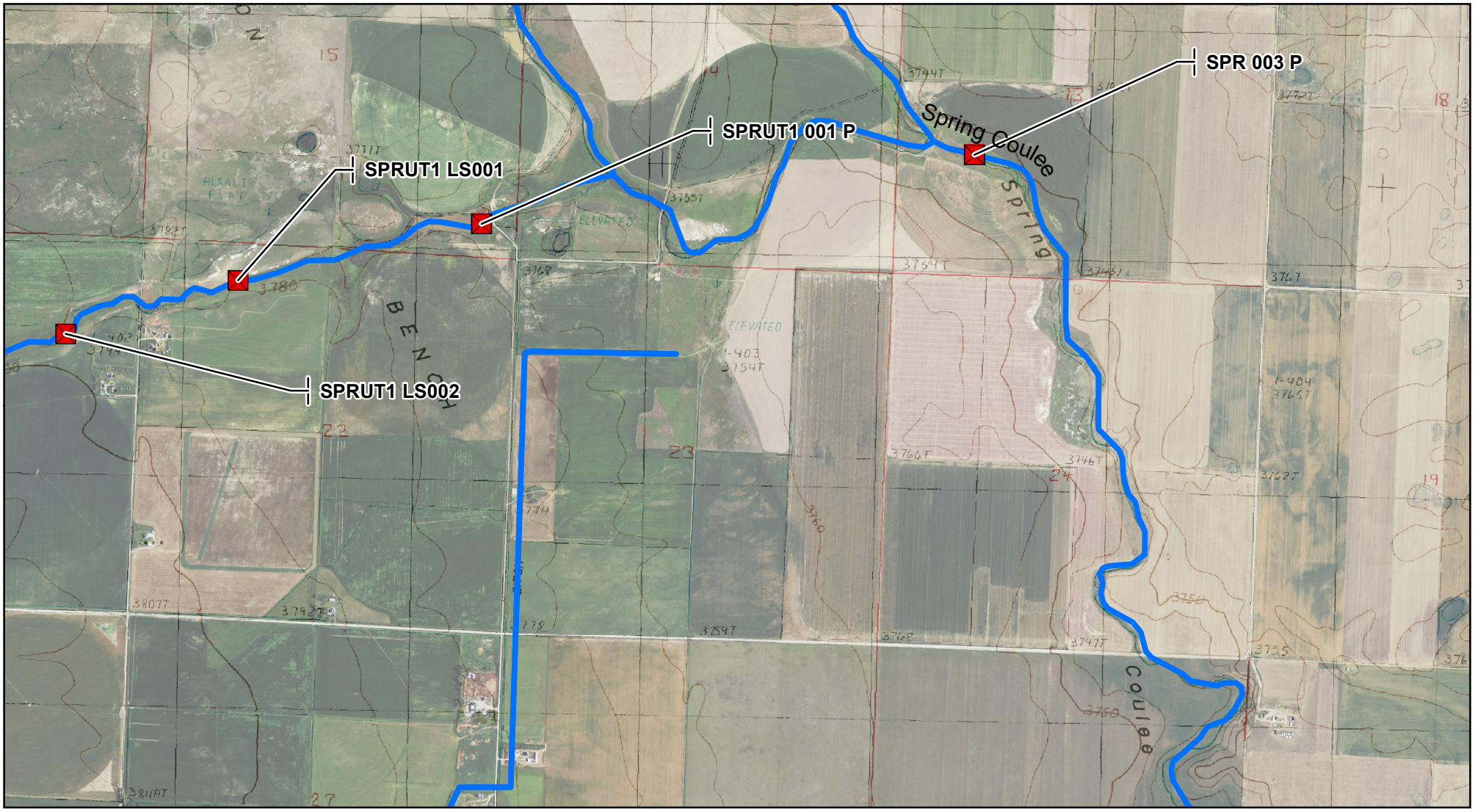

0 0.5 1 Miles

1:24,000

J.G.- Date: 3/29/2019

Teton River and Tributaries Diversion Sites

Basin 41O Post Decree Administration Area

- Primary Points of Diversion
- Secondary Points of Diversion
- Project Streams
- Primary Road
- Secondary Road

Aerial Photos: 2013 NAIP
Topographic Information: USGS 24K

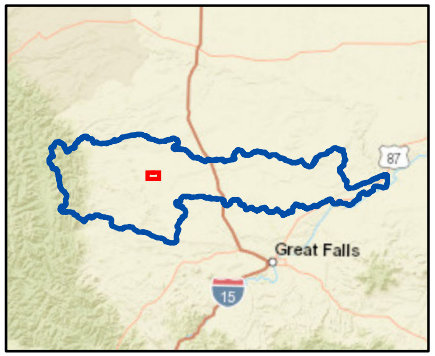

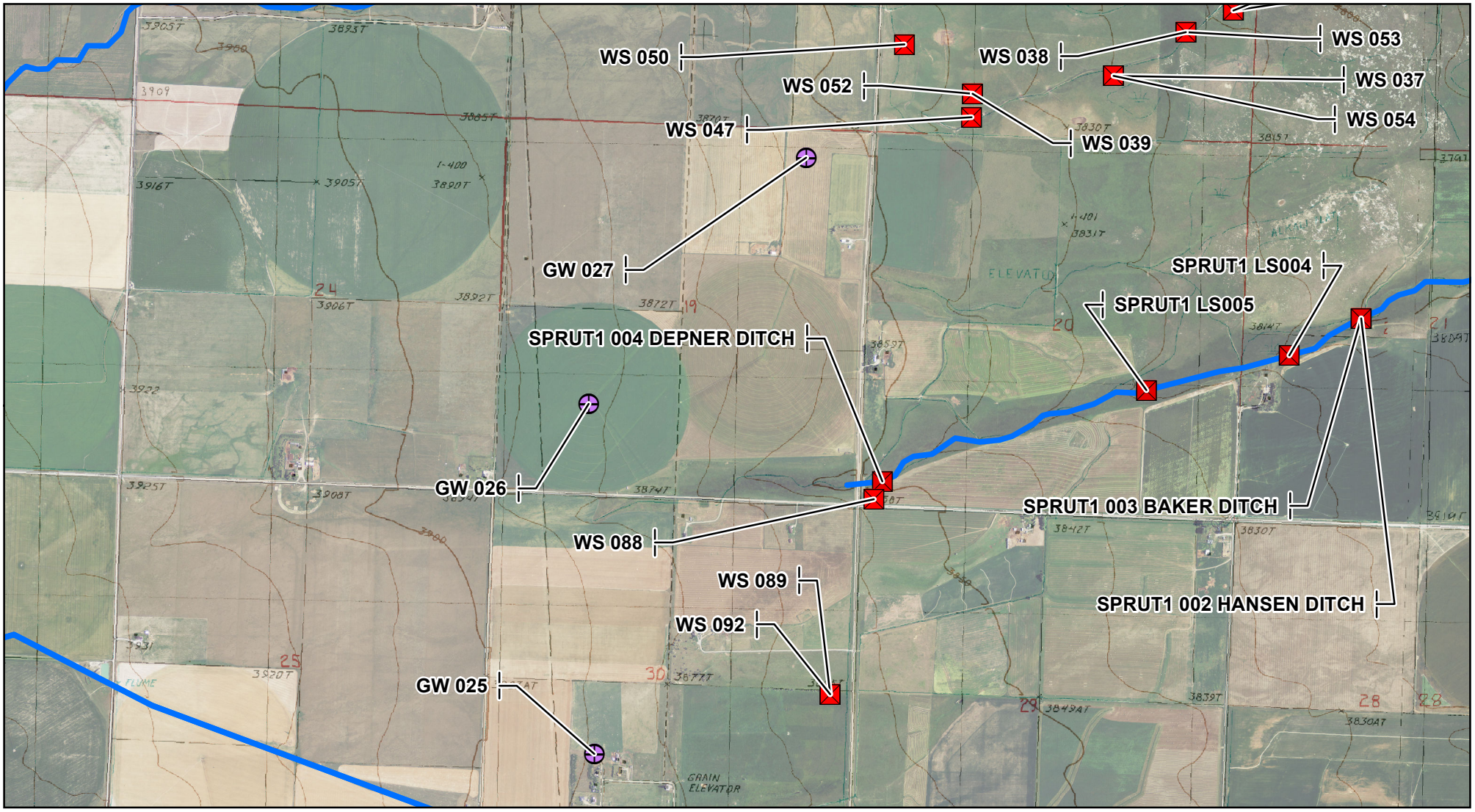

0 0.5 1 Miles

1:24,000

J.G.- Date: 3/29/2019

Teton River and Tributaries Diversion Sites

Basin 41O Post Decree Administration Area

Primary Points of Diversion

Secondary Points of Diversion

Project Streams

Primary Road

Secondary Road

Aerial Photos: 2013 NAIP
Topographic Information: USGS 24K

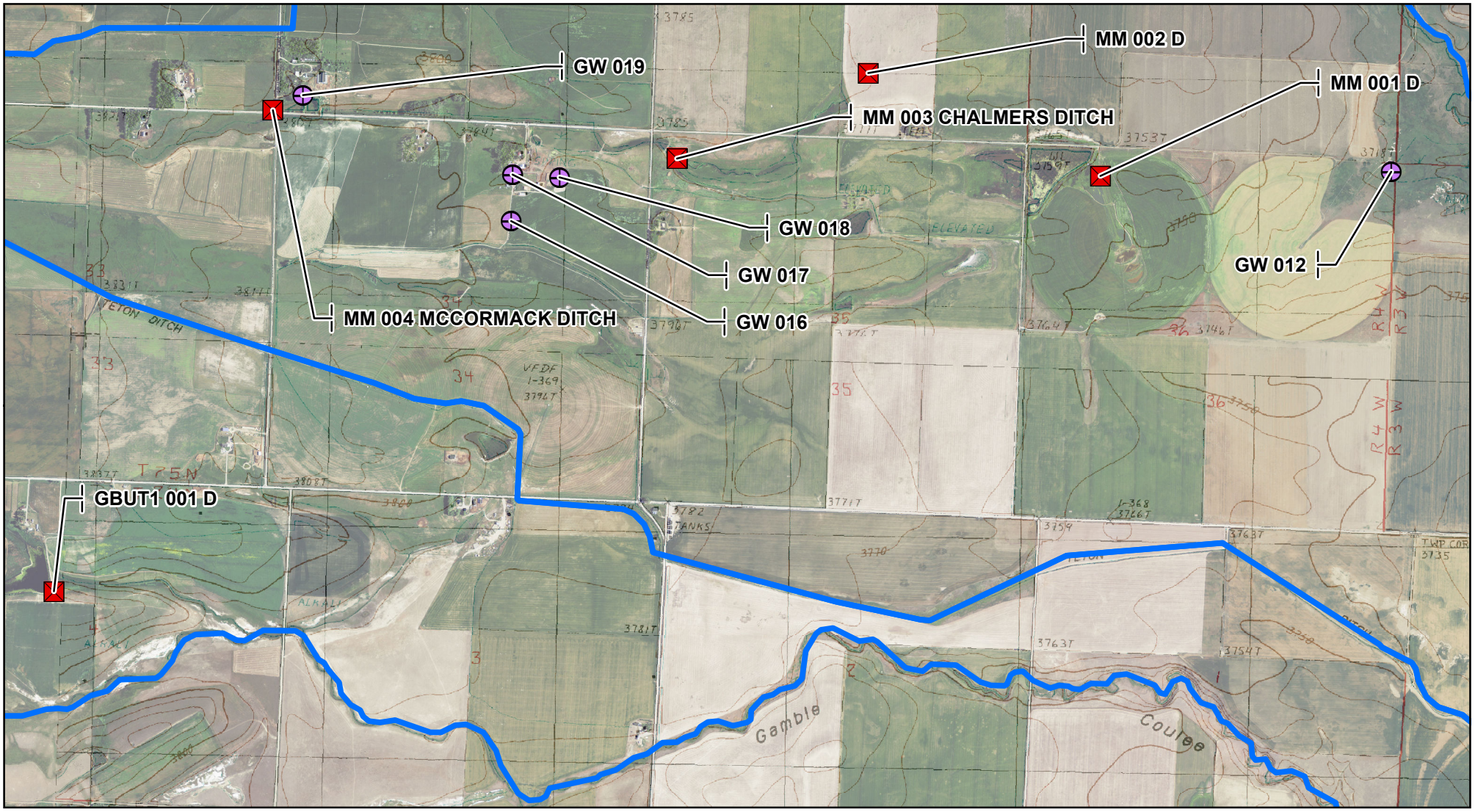

0 0.5 1 Miles

1:24,000

J.G.- Date: 3/29/2019

Teton River and Tributaries Diversion Sites

Basin 41O Post Decree Administration Area

Primary Points of Diversion

Secondary Points of Diversion

Project Streams

Primary Road

Secondary Road

Aerial Photos: 2013 NAIP
Topographic Information: USGS 24K

0 0.5 1 Miles

1:24,000

J.G.- Date: 3/29/2019

Teton River and Tributaries Diversion Sites

Basin 41O Post Decree Administration Area

- Primary Points of Diversion
- Secondary Points of Diversion
- Project Streams
- Primary Road
- Secondary Road

Aerial Photos: 2013 NAIP
Topographic Information: USGS 24K

0 0.5 1 Miles

1:24,000

J.G.- Date: 3/29/2019

Teton River and Tributaries Diversion Sites

Basin 41O Post Decree Administration Area

- Primary Points of Diversion
- Secondary Points of Diversion
- Project Streams
- Primary Road
- Secondary Road

Aerial Photos: 2013 NAIP
Topographic Information: USGS 24K

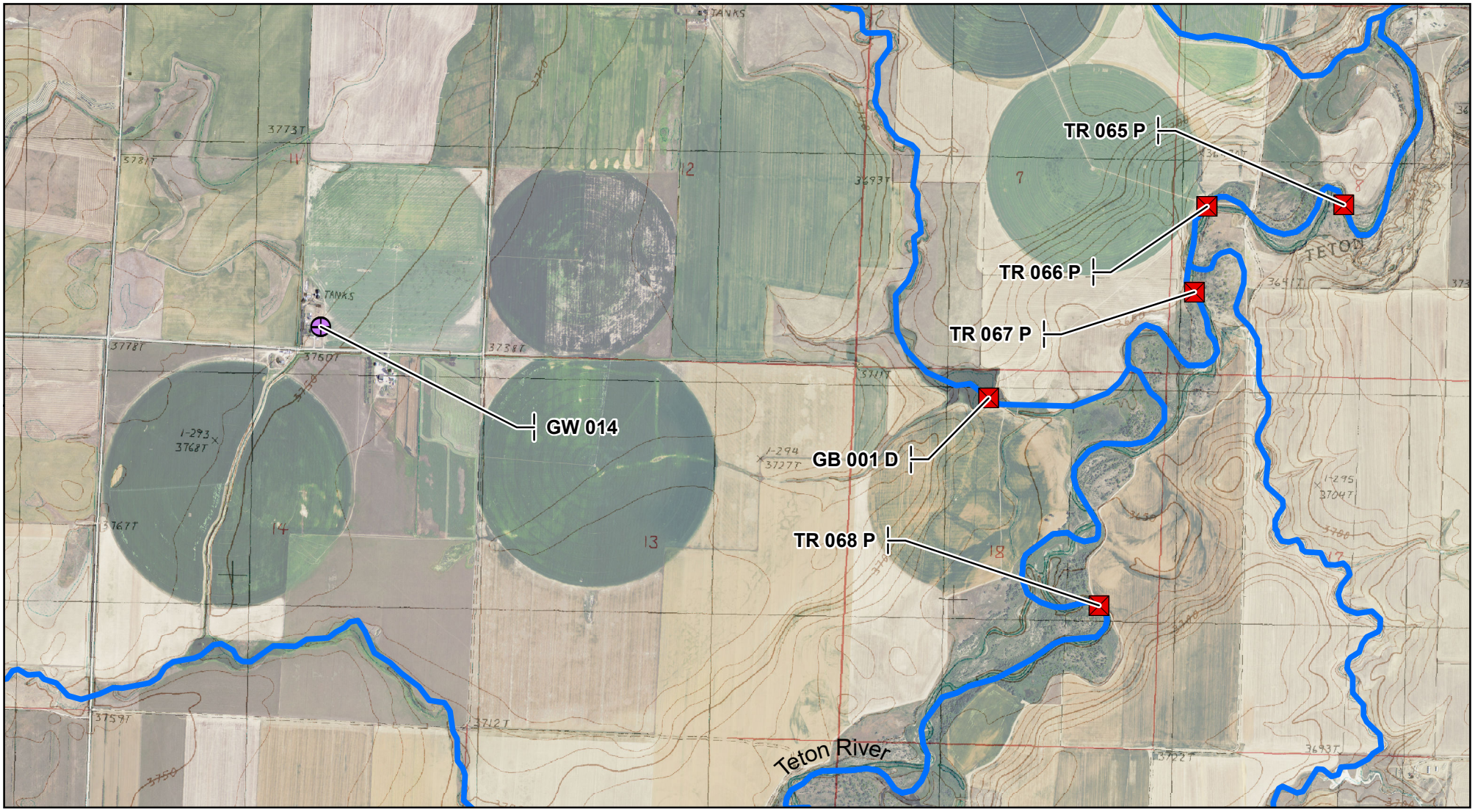

0 0.5 1 Miles

1:24,000

J.G.- Date: 3/29/2019

Teton River and Tributaries Diversion Sites

Basin 41O Post Decree Administration Area

Primary Points of Diversion

Secondary Points of Diversion

Project Streams

Primary Road

Secondary Road

Aerial Photos: 2013 NAIP
Topographic Information: USGS 24K

0 0.5 1 Miles

1:24,000

J.G.- Date: 3/29/2019

Teton River and Tributaries Diversion Sites

Basin 41O Post Decree Administration Area

- Primary Points of Diversion
- Secondary Points of Diversion
- Project Streams
- Primary Road
- Secondary Road

Aerial Photos: 2013 NAIP
Topographic Information: USGS 24K

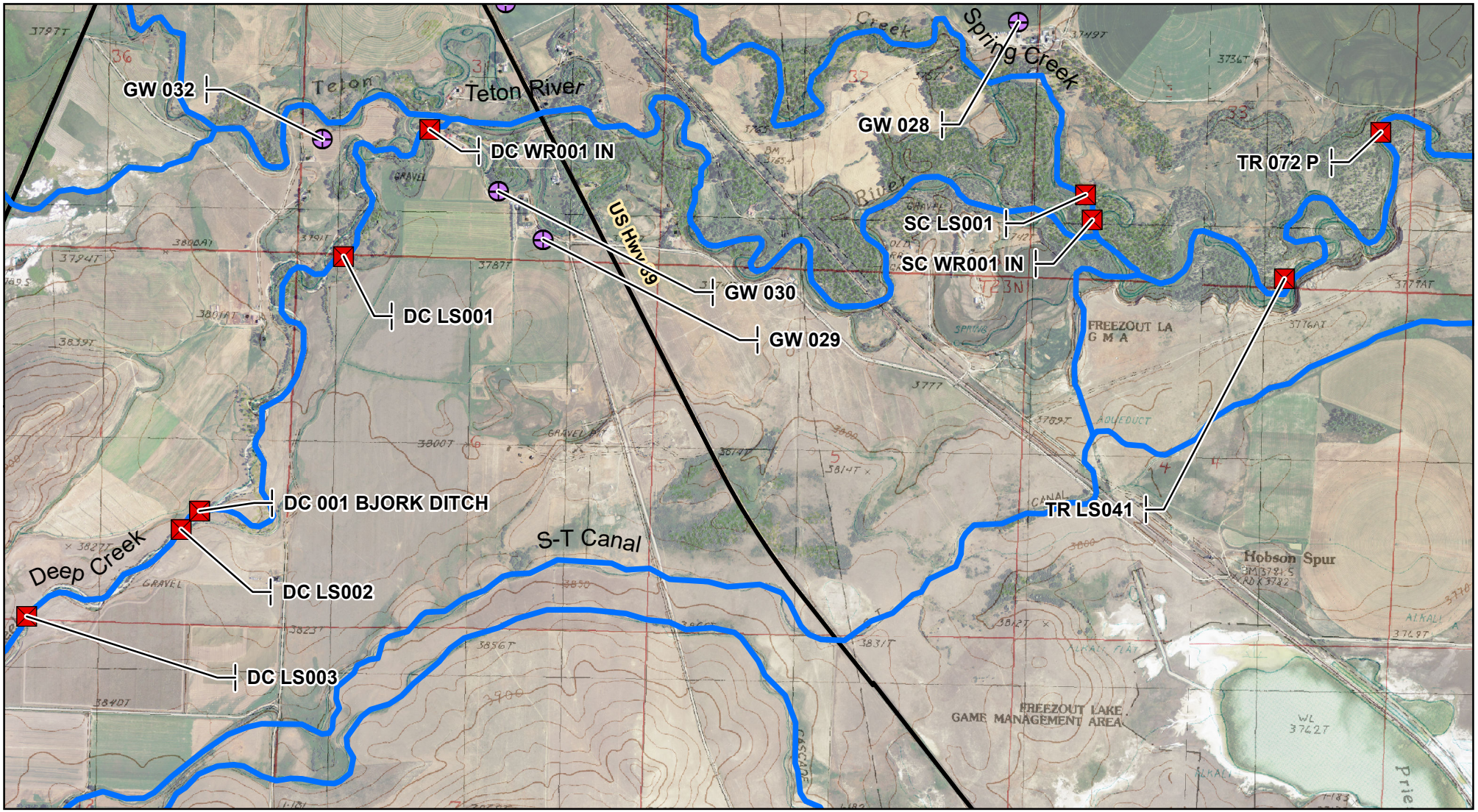

0 0.5 1 Miles

1:24,000

J.G.- Date: 3/29/2019

Teton River and Tributaries Diversion Sites

Basin 41O Post Decree Administration Area

Primary Points of Diversion

Secondary Points of Diversion

Project Streams

Primary Road

Secondary Road

Aerial Photos: 2013 NAIP
Topographic Information: USGS 24K

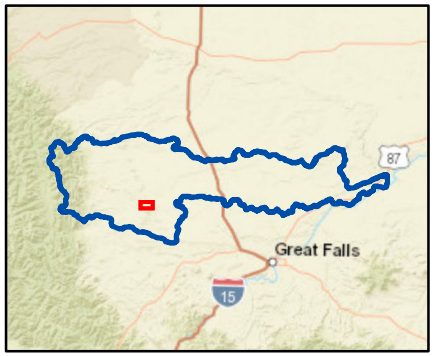

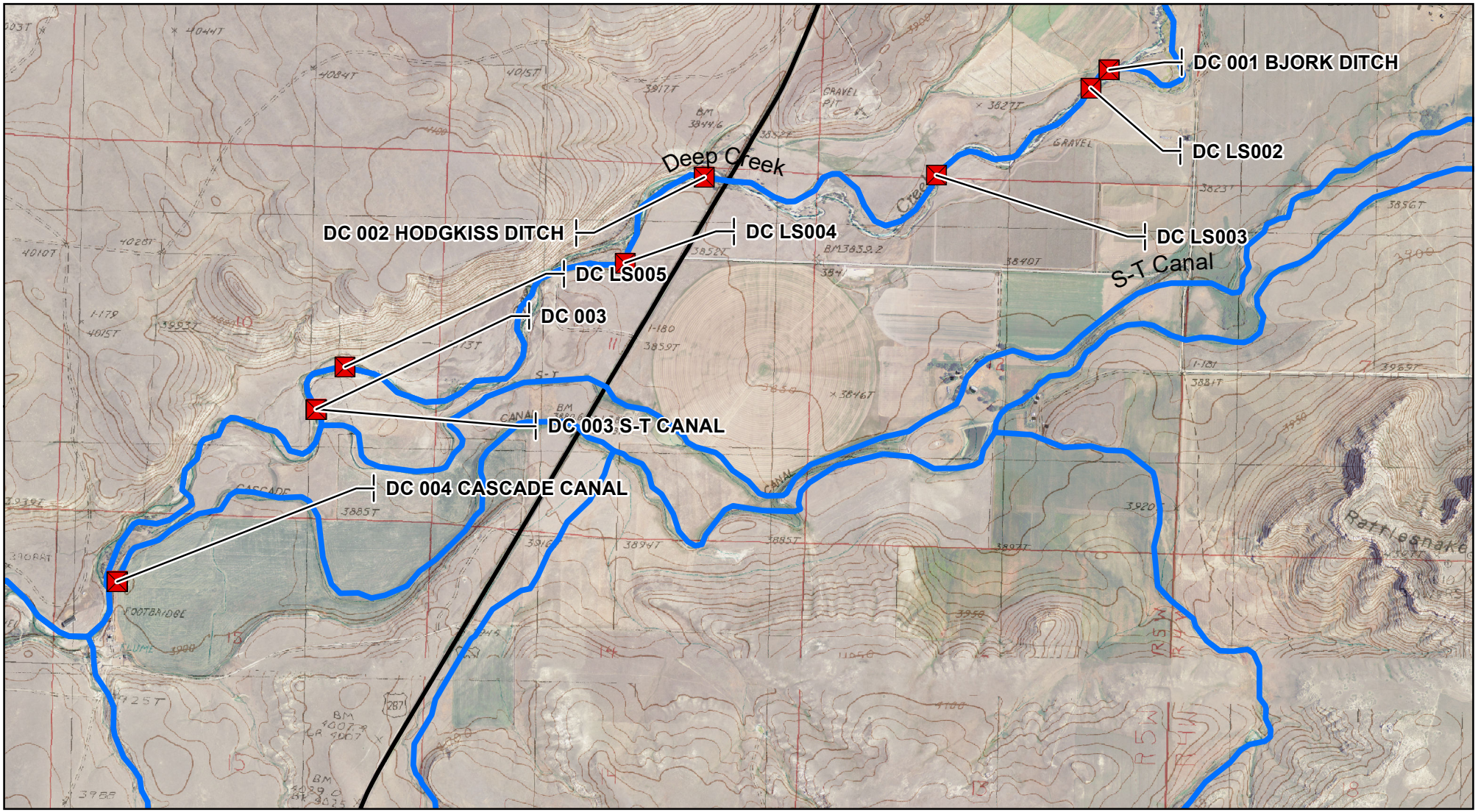

0 0.5 1 Miles

1:24,000

J.G.- Date: 3/29/2019

Teton River and Tributaries Diversion Sites

Basin 41O Post Decree Administration Area

Primary Points of Diversion

Secondary Points of Diversion

Project Streams

Primary Road

Secondary Road

Aerial Photos: 2013 NAIP
Topographic Information: USGS 24K

0 0.5 1 Miles

1:24,000

J.G.- Date: 3/29/2019

Teton River and Tributaries Diversion Sites

Basin 41O Post Decree Administration Area

- Primary Points of Diversion
- Secondary Points of Diversion
- Project Streams
- Primary Road
- Secondary Road

Aerial Photos: 2013 NAIP
Topographic Information: USGS 24K

0 0.5 1 Miles

1:24,000

J.G.- Date: 3/29/2019

Teton River and Tributaries Diversion Sites

Basin 41O Post Decree Administration Area

- Primary Points of Diversion
- Secondary Points of Diversion
- Project Streams
- Primary Road
- Secondary Road

Aerial Photos: 2013 NAIP
Topographic Information: USGS 24K

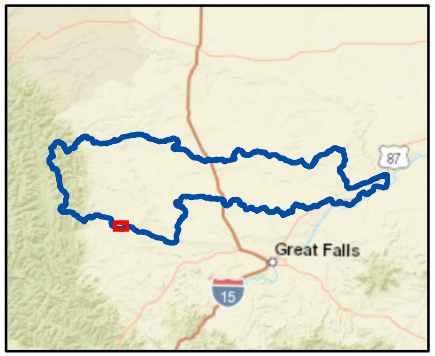

0 0.5 1 Miles

1:24,000

J.G.- Date: 3/29/2019

Teton River and Tributaries Diversion Sites

Basin 41O Post Decree Administration Area

- Primary Points of Diversion
- Secondary Points of Diversion
- Project Streams
- Primary Road
- Secondary Road

Aerial Photos: 2013 NAIP
Topographic Information: USGS 24K

0 0.5 1 Miles

1:24,000

J.G.- Date: 3/29/2019

Teton River and Tributaries Diversion Sites

Basin 41O Post Decree Administration Area

- Primary Points of Diversion
- Secondary Points of Diversion
- Project Streams
- Primary Road
- Secondary Road

Aerial Photos: 2013 NAIP
Topographic Information: USGS 24K

0 0.5 1 Miles

1:24,000

J.G.- Date: 3/29/2019

Teton River and Tributaries Diversion Sites

Basin 41O Post Decree Administration Area

Primary Points of Diversion

Secondary Points of Diversion

Project Streams

Primary Road

Secondary Road

Aerial Photos: 2013 NAIP
Topographic Information: USGS 24K

0 0.5 1 Miles

1:24,000

J.G.- Date: 3/29/2019

Teton River and Tributaries Diversion Sites

Basin 41O Post Decree Administration Area

- Primary Points of Diversion
- Secondary Points of Diversion
- Project Streams
- Primary Road
- Secondary Road

Aerial Photos: 2013 NAIP
Topographic Information: USGS 24K

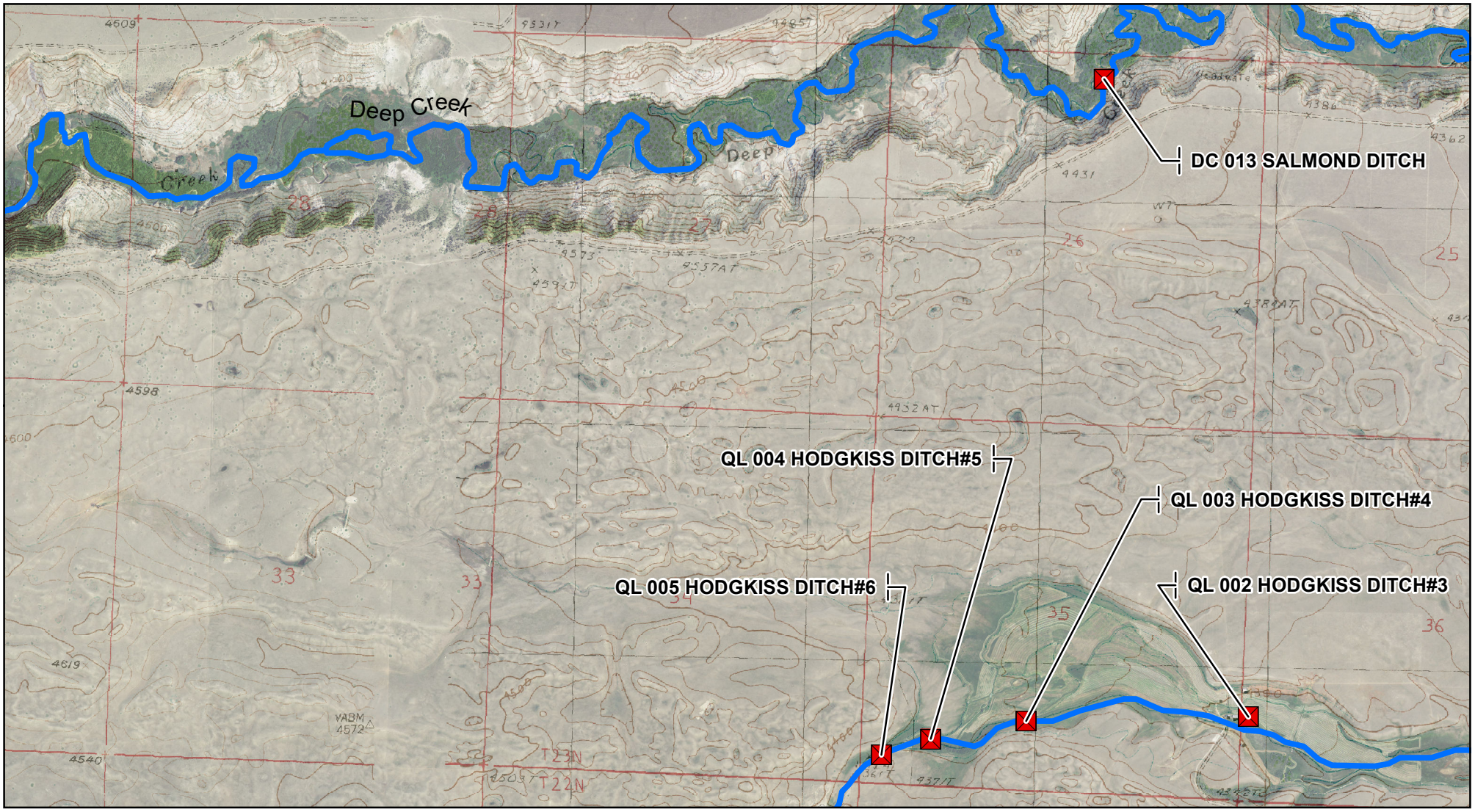

0 0.5 1 Miles

1:24,000

J.G.- Date: 3/29/2019

Teton River and Tributaries Diversion Sites

Basin 41O Post Decree Administration Area

- Primary Points of Diversion
- Secondary Points of Diversion
- Project Streams
- Primary Road
- Secondary Road

Aerial Photos: 2013 NAIP
Topographic Information: USGS 24K

0 0.5 1 Miles

1:24,000

J.G.- Date: 3/29/2019

Teton River and Tributaries Diversion Sites

Basin 41O Post Decree Administration Area

Primary Points of Diversion

Secondary Points of Diversion

Project Streams

Primary Road

Secondary Road

Aerial Photos: 2013 NAIP
Topographic Information: USGS 24K

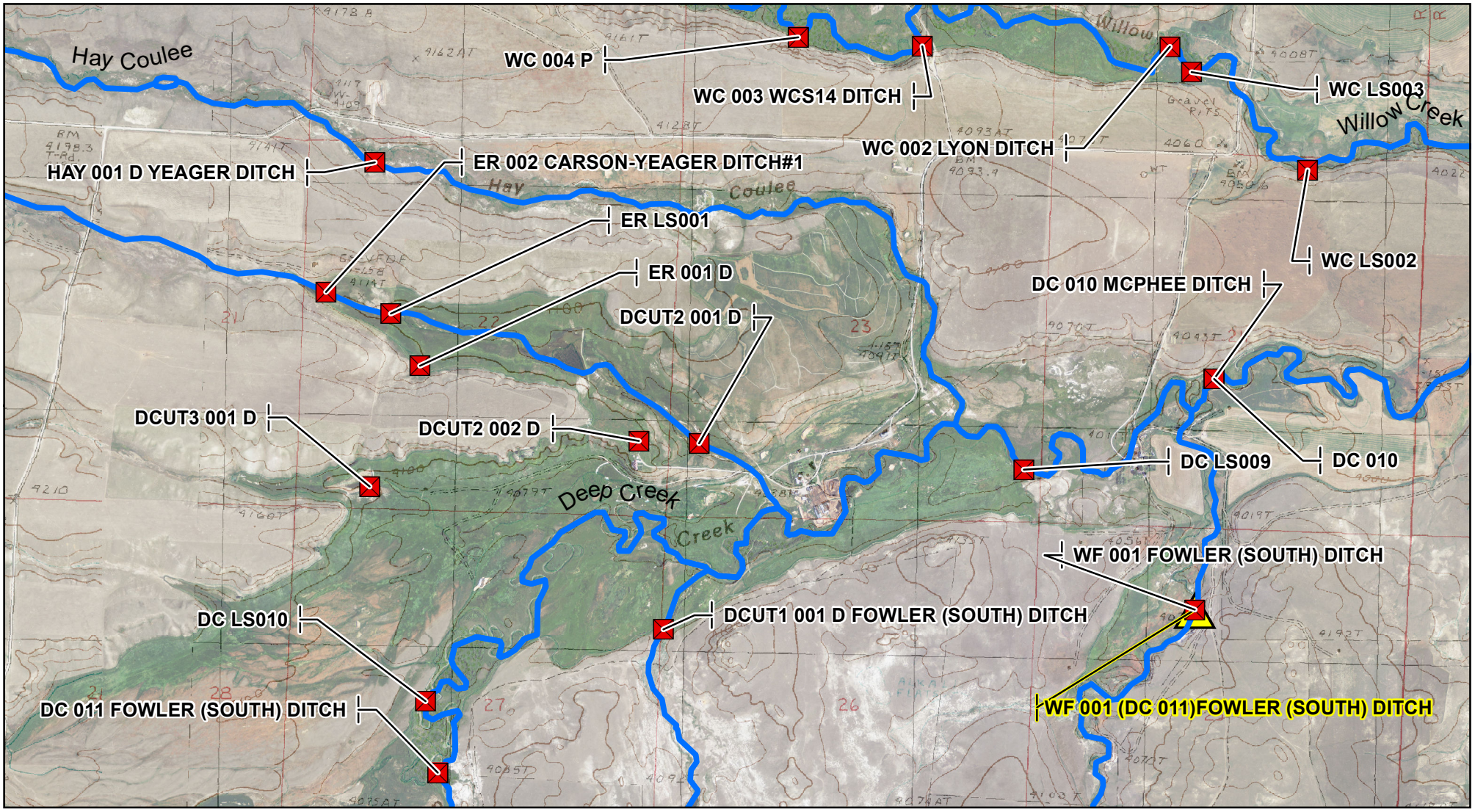

0 0.5 1 Miles

1:24,000

J.G.- Date: 3/29/2019

Teton River and Tributaries Diversion Sites

Basin 41O Post Decree Administration Area

- Primary Points of Diversion
- Secondary Points of Diversion
- Project Streams
- Primary Road
- Secondary Road

Aerial Photos: 2013 NAIP
Topographic Information: USGS 24K

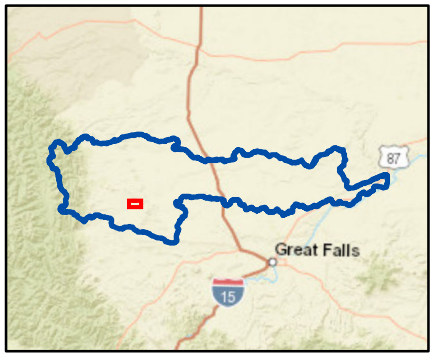

0 0.5 1 Miles

1:24,000

J.G.- Date: 3/29/2019

Teton River and Tributaries Diversion Sites

Basin 41O Post Decree Administration Area

Primary Points of Diversion

Secondary Points of Diversion

Project Streams

Primary Road

Secondary Road

Aerial Photos: 2013 NAIP
Topographic Information: USGS 24K

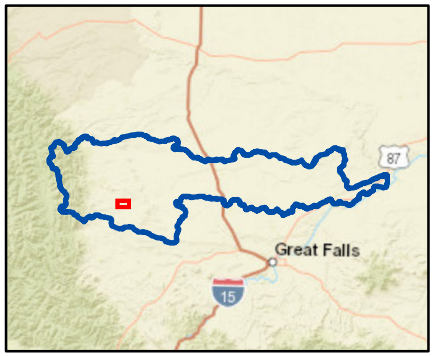

0 0.5 1 Miles

1:24,000

J.G.- Date: 3/29/2019

Teton River and Tributaries Diversion Sites

Basin 41O Post Decree Administration Area

- Primary Points of Diversion
- Secondary Points of Diversion
- Project Streams
- Primary Road
- Secondary Road

Aerial Photos: 2013 NAIP
Topographic Information: USGS 24K

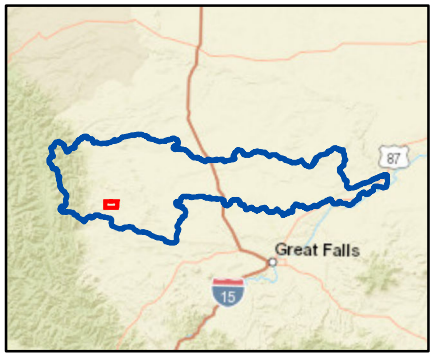

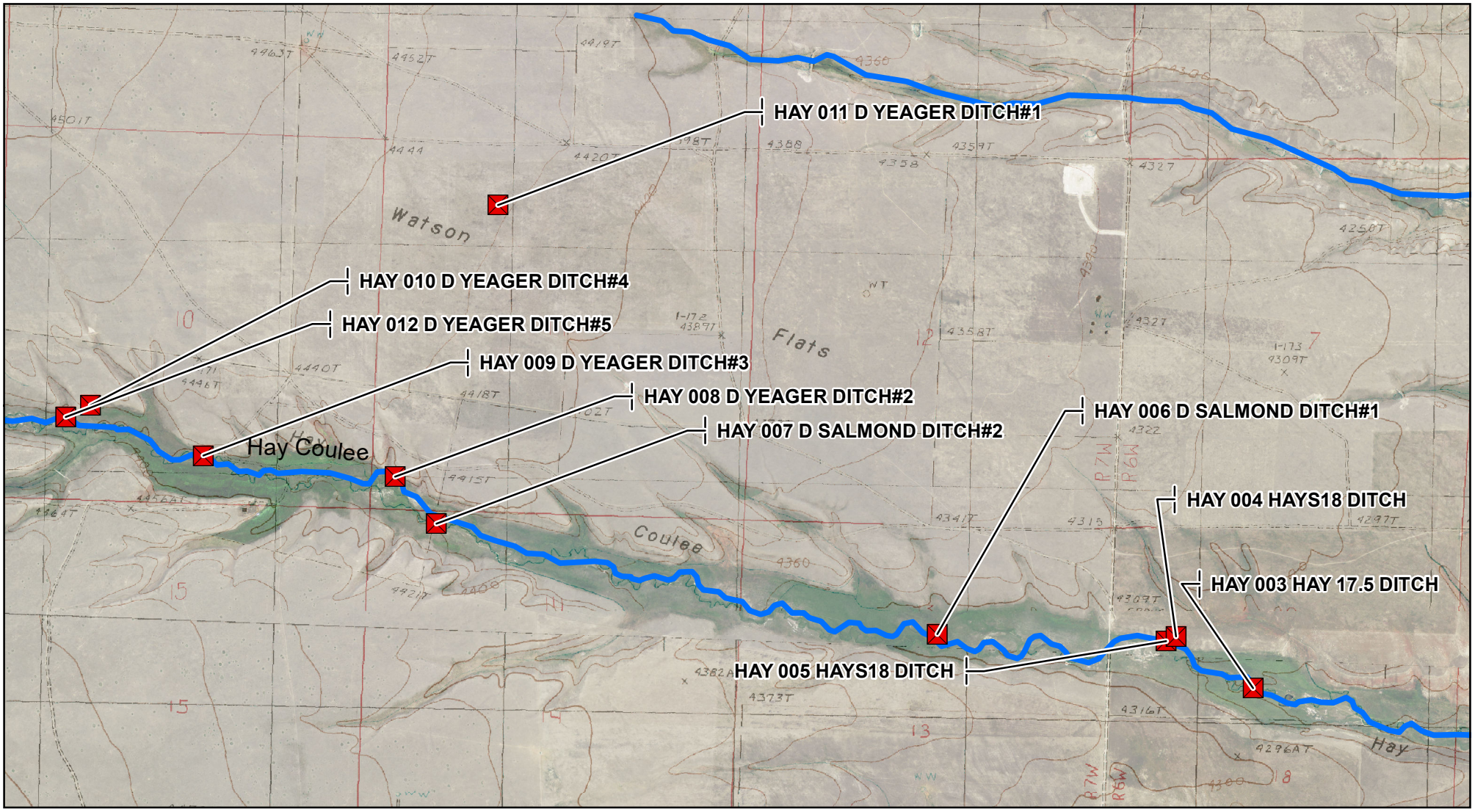

0 0.5 1 Miles

1:24,000

J.G.- Date: 3/29/2019

Teton River and Tributaries Diversion Sites

Basin 41O Post Decree Administration Area

- Primary Points of Diversion
- Secondary Points of Diversion
- Project Streams
- Primary Road
- Secondary Road

Aerial Photos: 2013 NAIP
Topographic Information: USGS 24K

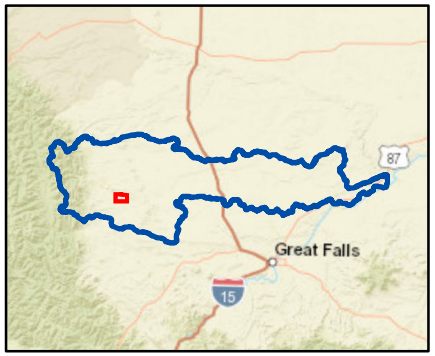

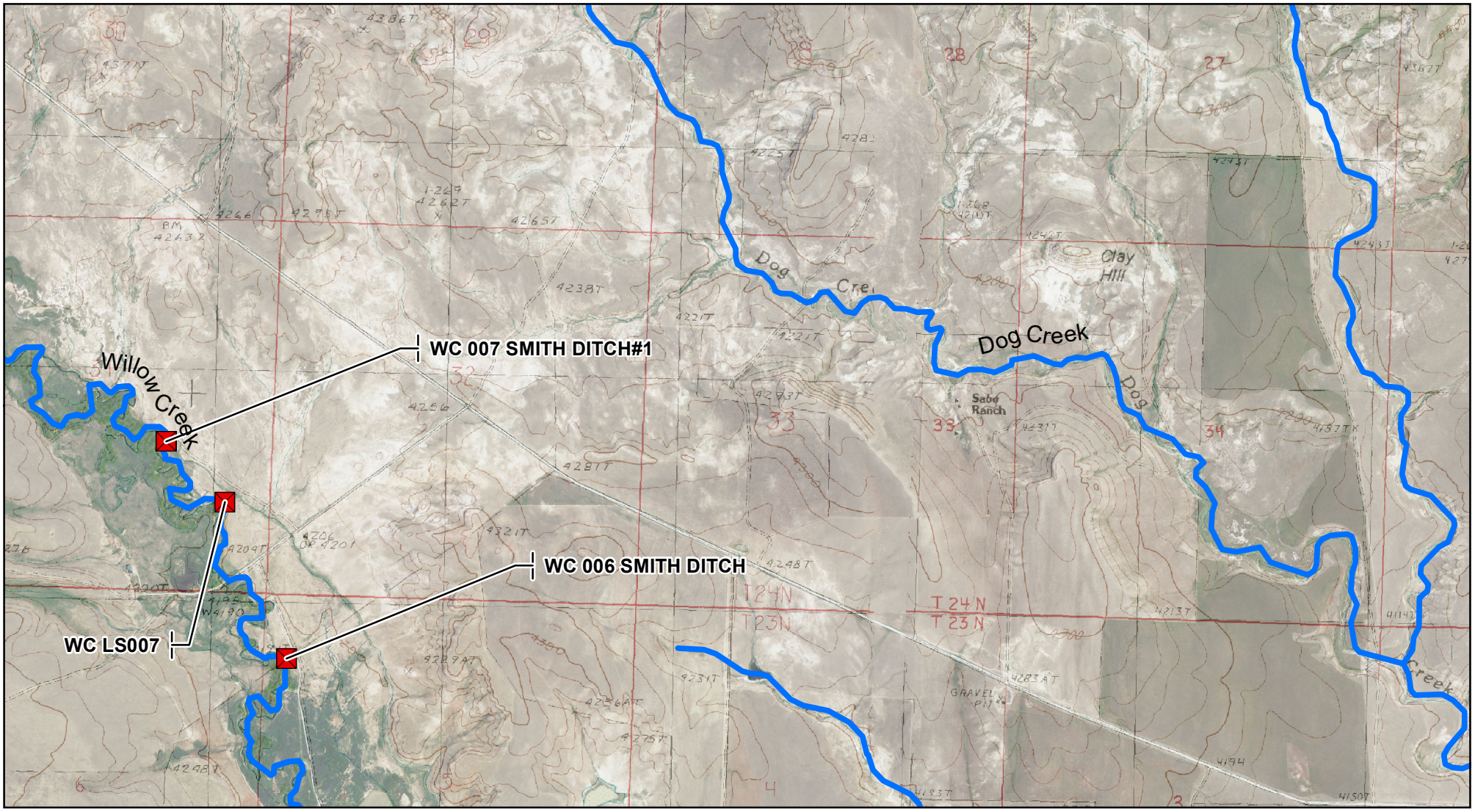

0 0.5 1 Miles

1:24,000

J.G.- Date: 3/29/2019

Teton River and Tributaries Diversion Sites

Basin 41O Post Decree Administration Area

- Primary Points of Diversion
- Secondary Points of Diversion
- Project Streams
- Primary Road
- Secondary Road

Aerial Photos: 2013 NAIP
Topographic Information: USGS 24K

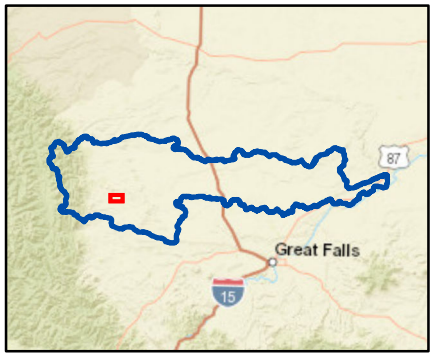

0 0.5 1 Miles

1:24,000

J.G.- Date: 3/29/2019

Teton River and Tributaries Diversion Sites

Basin 41O Post Decree Administration Area

Primary Points of Diversion

Secondary Points of Diversion

Project Streams

Primary Road

Secondary Road

Aerial Photos: 2013 NAIP
Topographic Information: USGS 24K

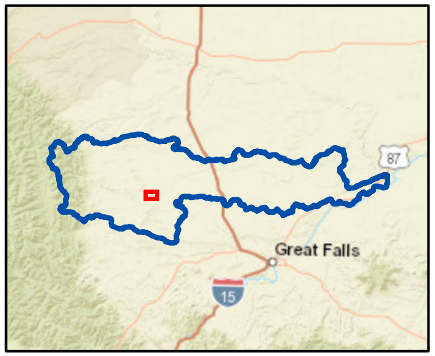

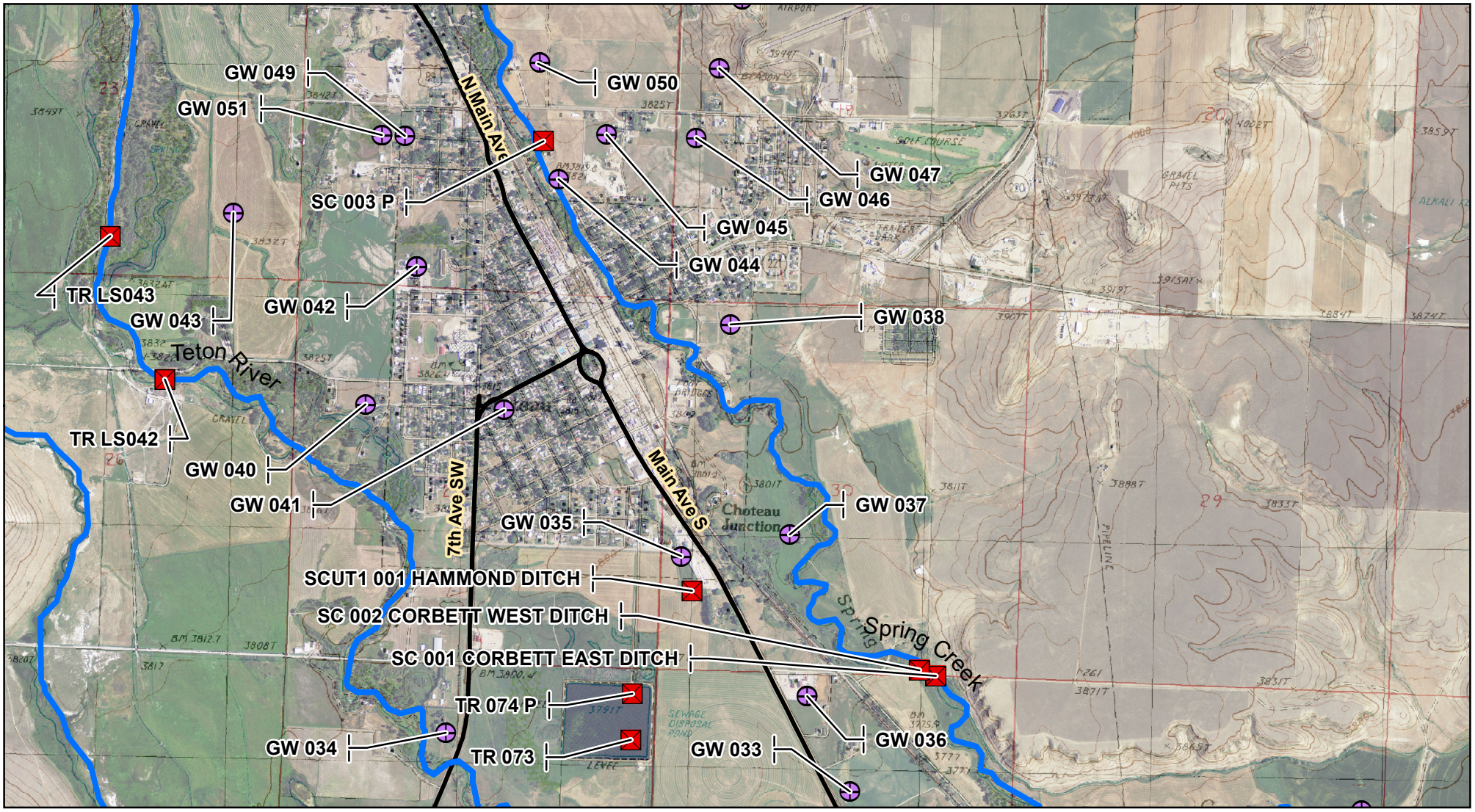

0 0.5 1 Miles

1:24,000

J.G.- Date: 3/29/2019

Teton River and Tributaries Diversion Sites

Basin 41O Post Decree Administration Area

Primary Points of Diversion

Secondary Points of Diversion

Project Streams

Primary Road

Secondary Road

Aerial Photos: 2013 NAIP
Topographic Information: USGS 24K

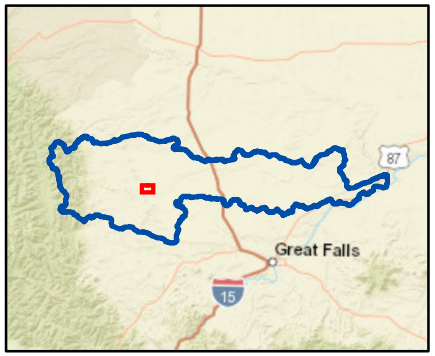

0 0.5 1 Miles

1:24,000

J.G.- Date: 3/29/2019

Teton River and Tributaries Diversion Sites

Basin 41O Post Decree Administration Area

Primary Points of Diversion

Secondary Points of Diversion

Project Streams

Primary Road

Secondary Road

Aerial Photos: 2013 NAIP
Topographic Information: USGS 24K

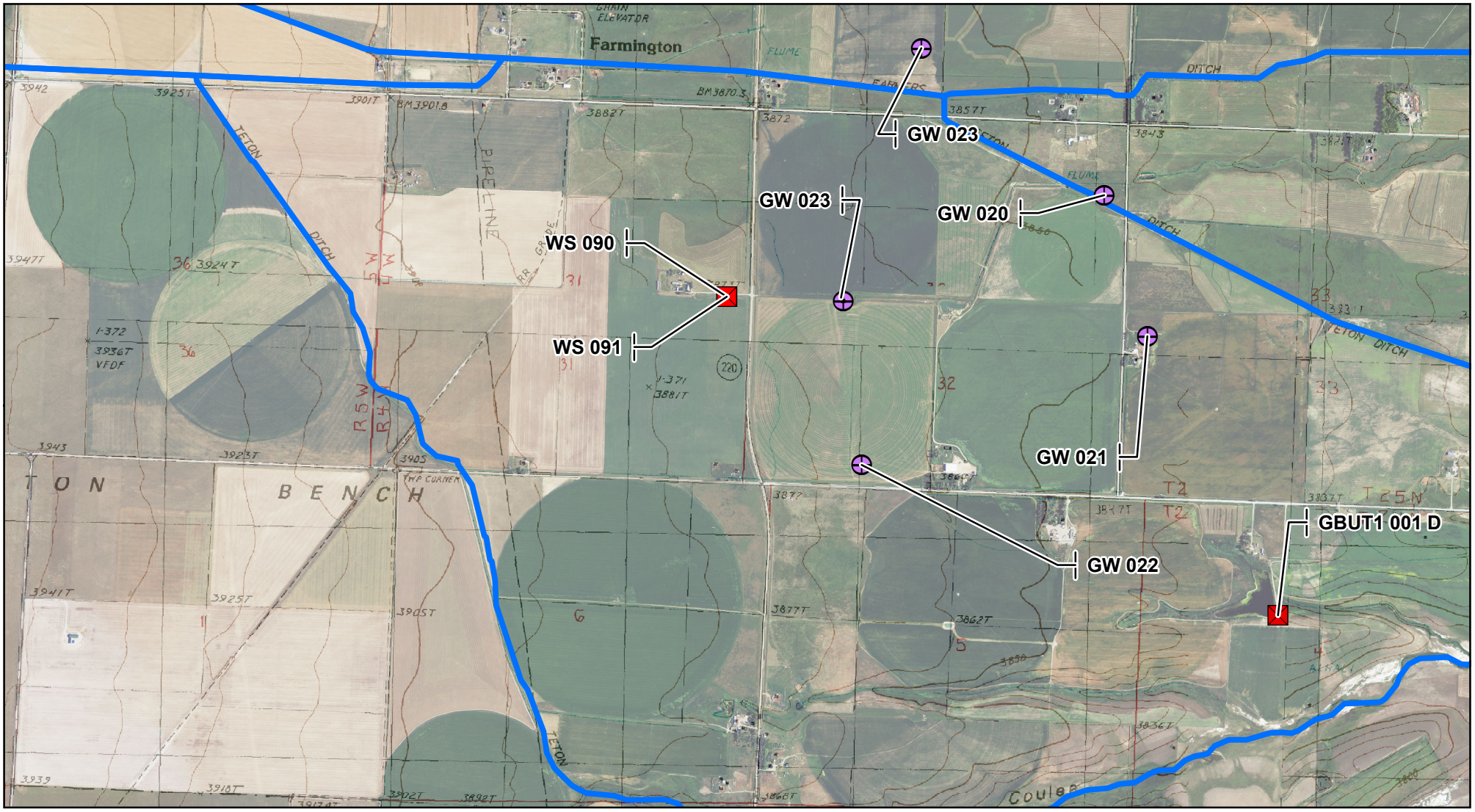

0 0.5 1 Miles

1:24,000

J.G.- Date: 3/29/2019

Teton River and Tributaries Diversion Sites

Basin 41O Post Decree Administration Area

- Primary Points of Diversion
- Secondary Points of Diversion
- Project Streams
- Primary Road
- Secondary Road

Aerial Photos: 2013 NAIP
Topographic Information: USGS 24K

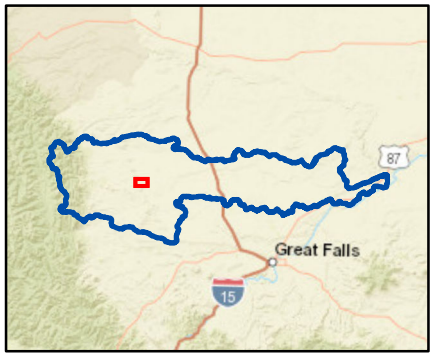

0 0.5 1 Miles

1:24,000

J.G.- Date: 3/29/2019

Teton River and Tributaries Diversion Sites

Basin 41O Post Decree Administration Area

Primary Points of Diversion

Secondary Points of Diversion

Project Streams

Primary Road

Secondary Road

Aerial Photos: 2013 NAIP
Topographic Information: USGS 24K

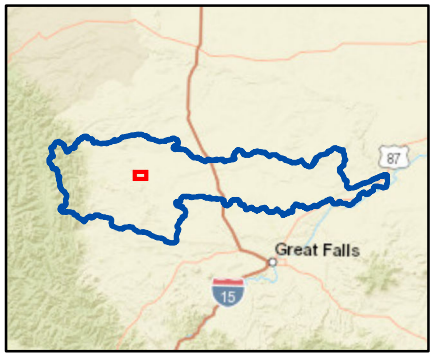

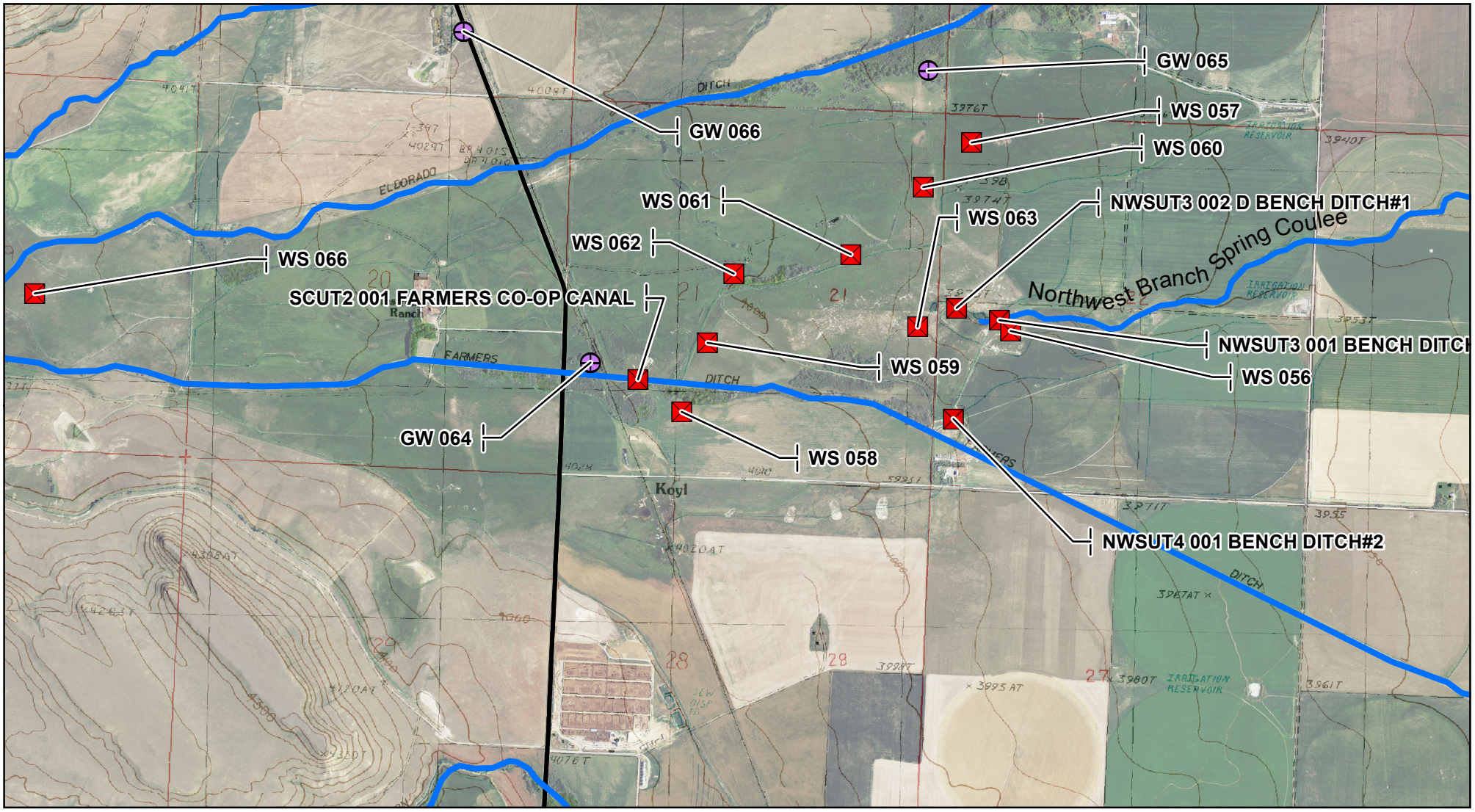

0 0.5 1 Miles

1:24,000

J.G.- Date: 3/29/2019

Teton River and Tributaries Diversion Sites

Basin 41O Post Decree Administration Area

Primary Points of Diversion

Secondary Points of Diversion

Project Streams

Primary Road

Secondary Road

Aerial Photos: 2013 NAIP
Topographic Information: USGS 24K

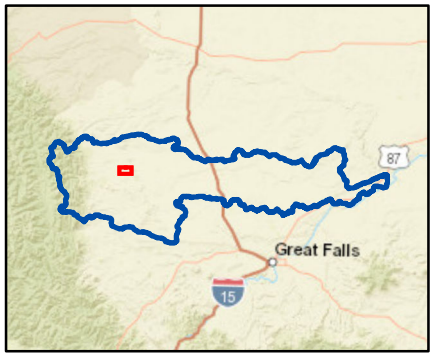

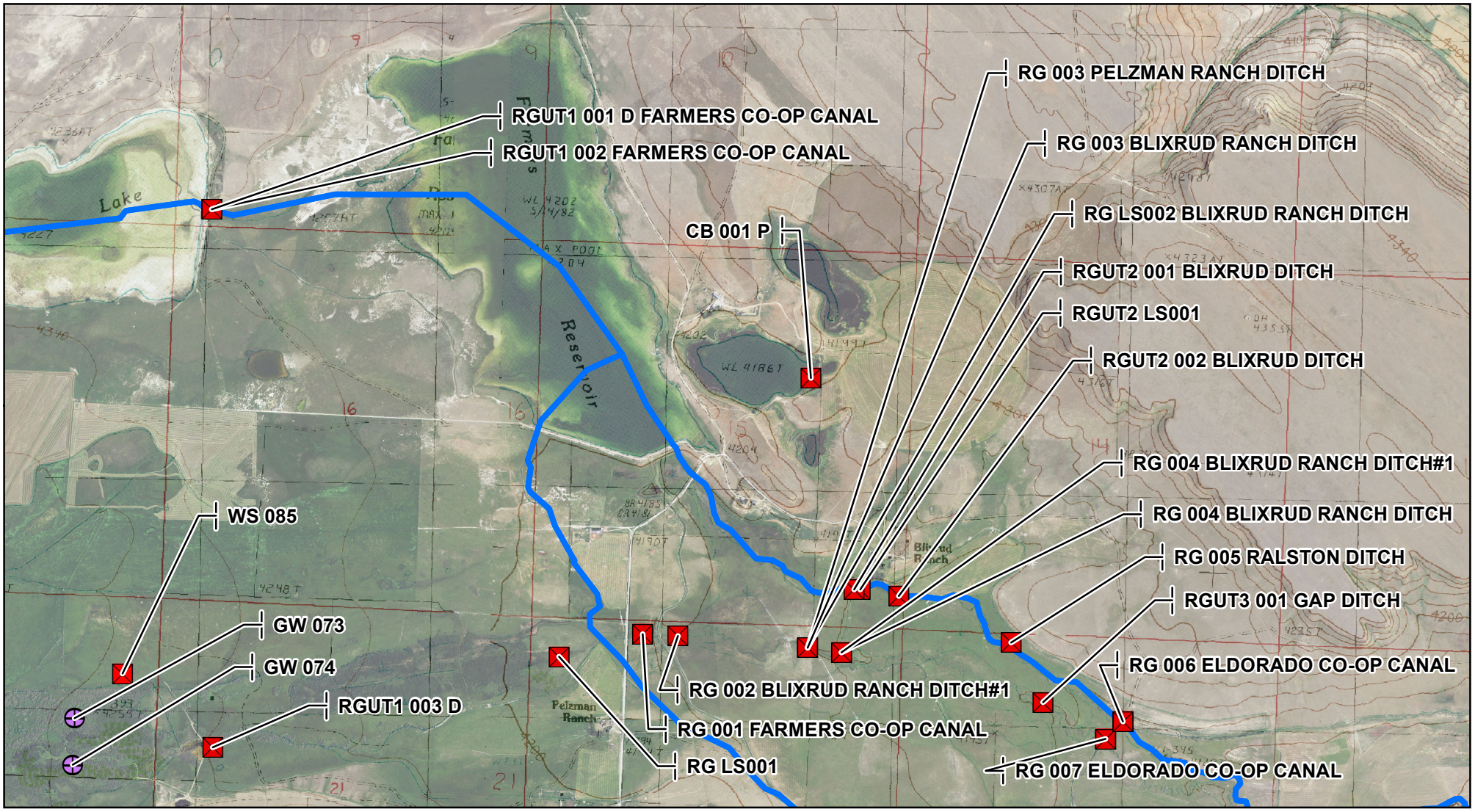

0 0.5 1 Miles

1:24,000

J.G.- Date: 3/29/2019

Teton River and Tributaries Diversion Sites

Basin 41O Post Decree Administration Area

Primary Points of Diversion

Secondary Points of Diversion

Project Streams

Primary Road

Secondary Road

Aerial Photos: 2013 NAIP
Topographic Information: USGS 24K

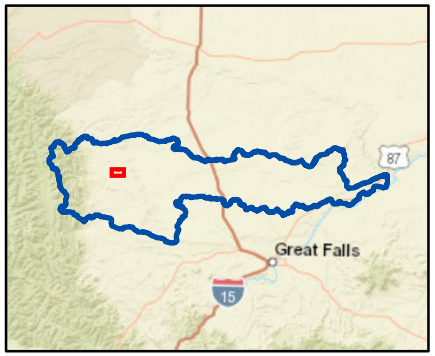

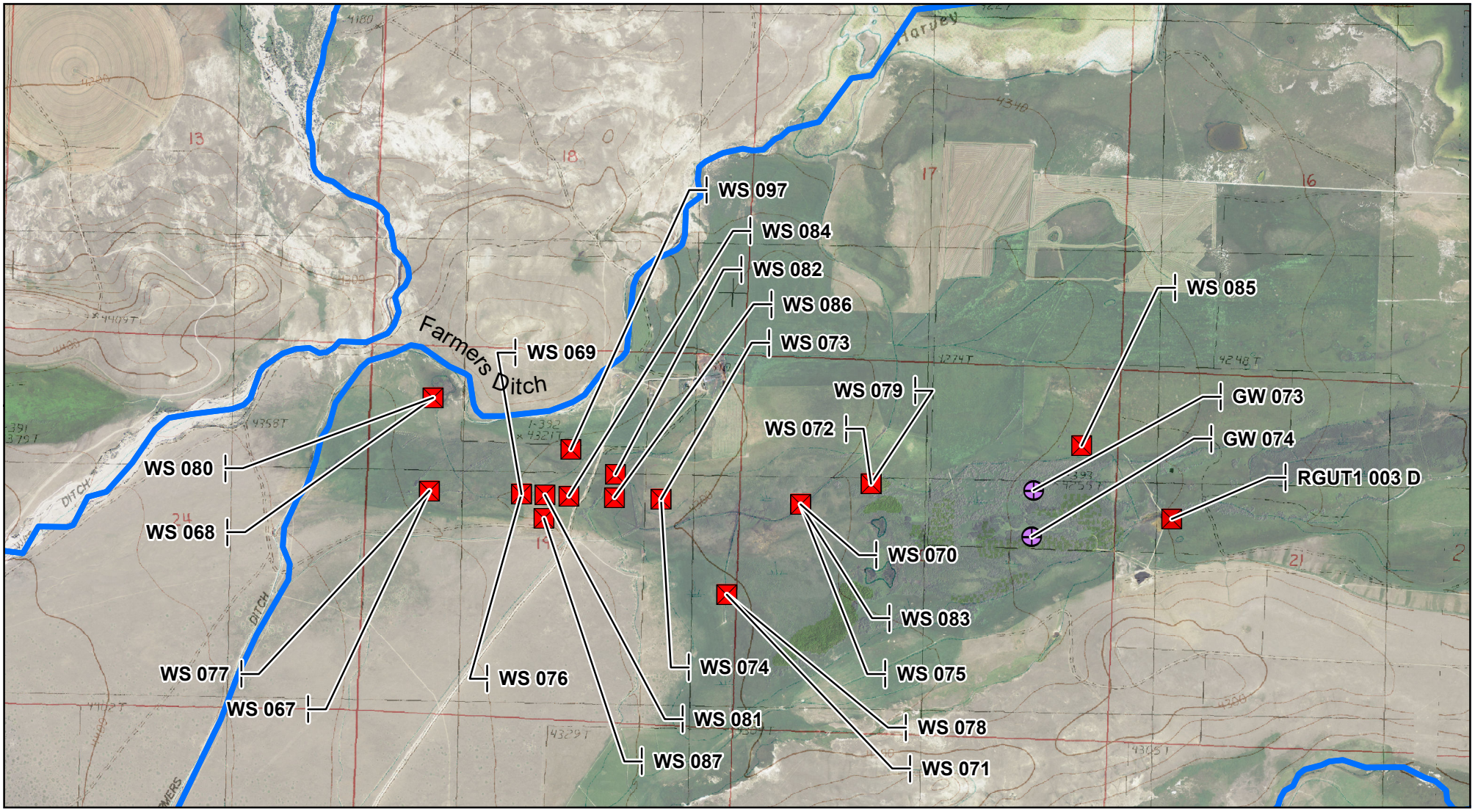

0 0.5 1 Miles

1:24,000

J.G.- Date: 3/29/2019

Teton River and Tributaries Diversion Sites

Basin 41O Post Decree Administration Area

- Primary Points of Diversion
- Secondary Points of Diversion
- Project Streams
- Primary Road
- Secondary Road

Aerial Photos: 2013 NAIP
Topographic Information: USGS 24K

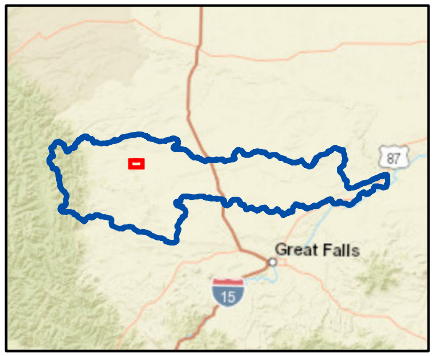

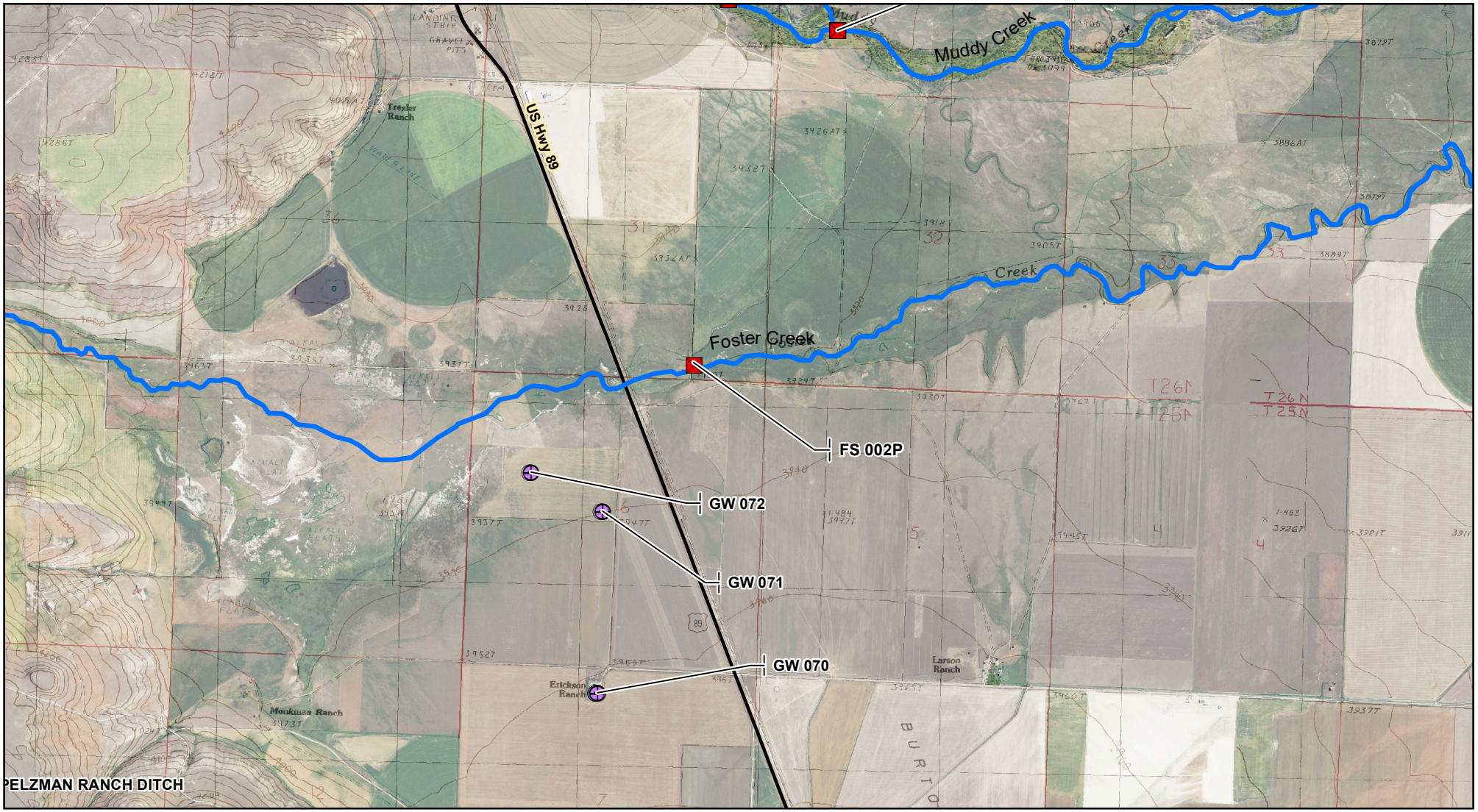

0 0.6 1.2 Miles

1:24,000

J.G.- Date: 1/29/2020

Teton River and Tributaries Diversion Sites

Basin 41O Post Decree Administration Area

Primary Points of Diversion

Secondary Points of Diversion

Project Streams

Primary Road

Secondary Road

Aerial Photos: 2013 NAIP
Topographic Information: USGS 24K

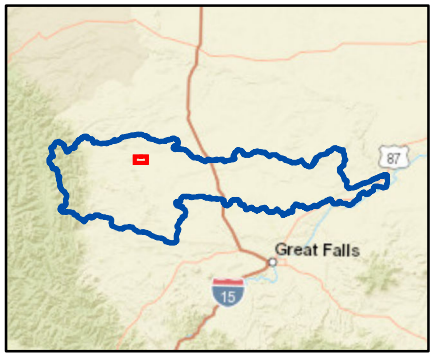

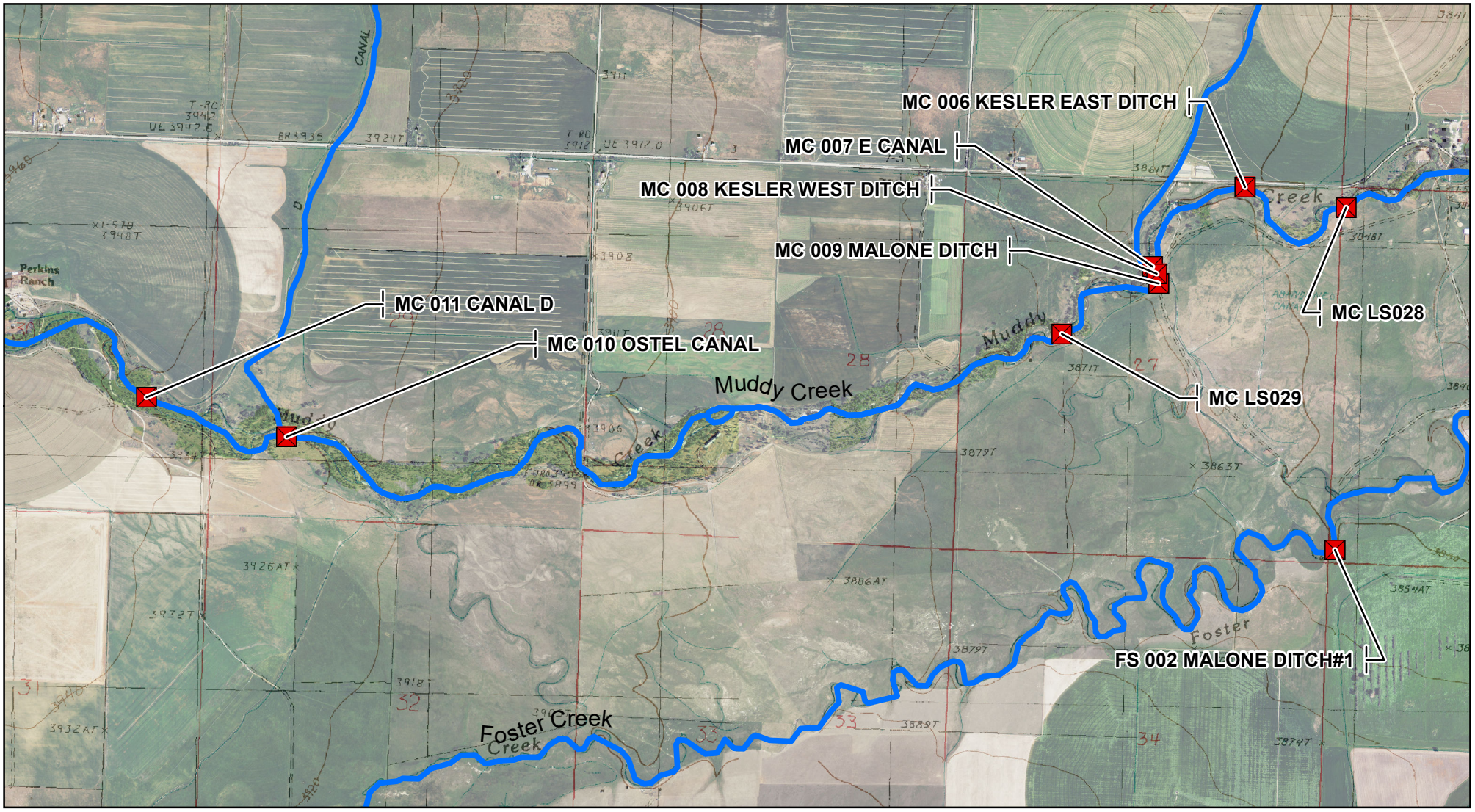

0 0.5 1 Miles

1:24,000

J.G.- Date: 3/29/2019

Teton River and Tributaries Diversion Sites

Basin 41O Post Decree Administration Area

Primary Points of Diversion

Secondary Points of Diversion

Project Streams

Primary Road

Secondary Road

Aerial Photos: 2013 NAIP
Topographic Information: USGS 24K

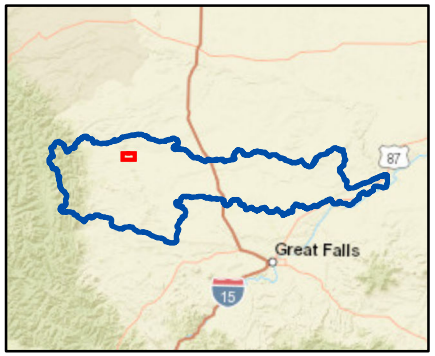

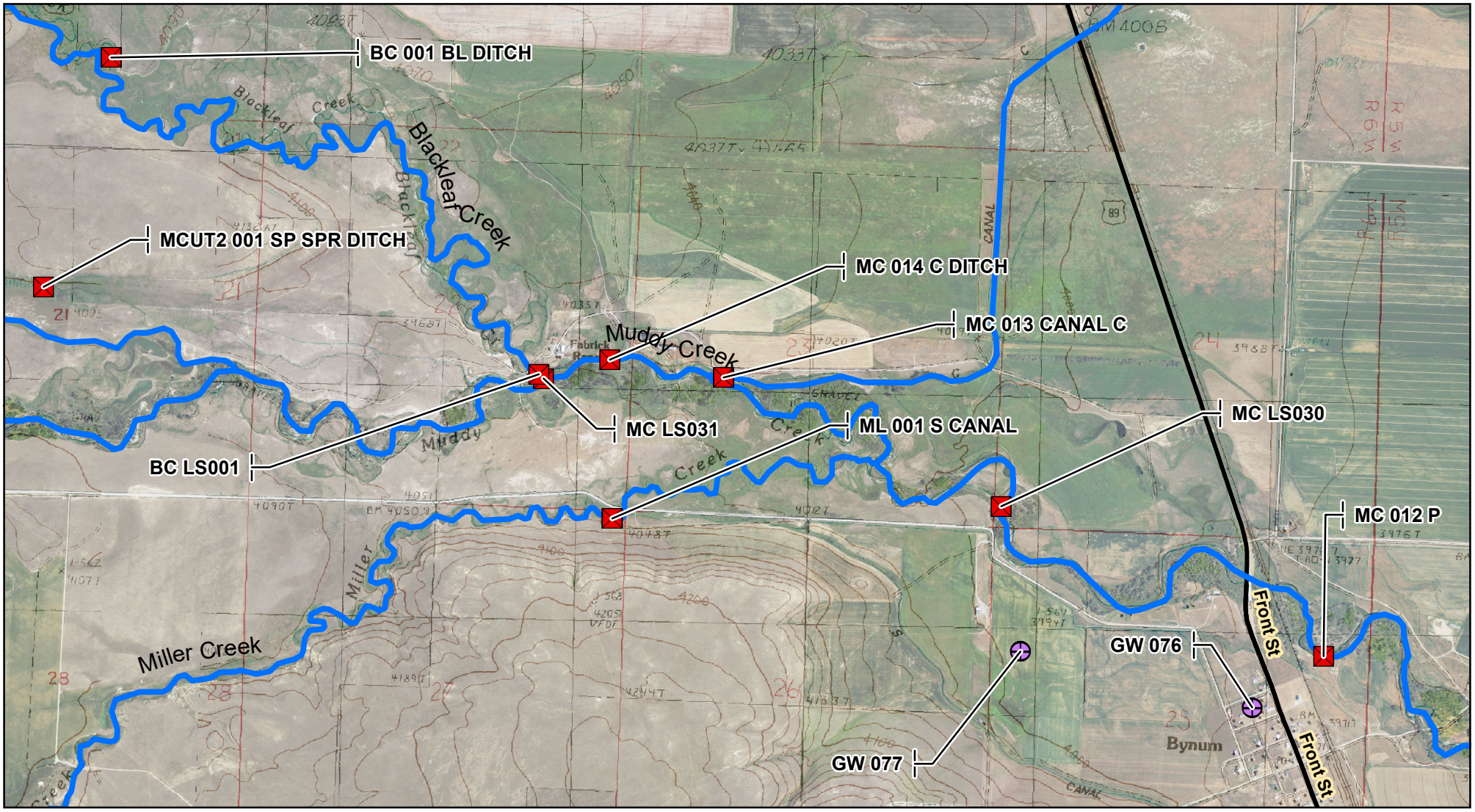

0 0.5 1 Miles

1:24,000

J.G.- Date: 3/29/2019

Teton River and Tributaries Diversion Sites

Basin 41O Post Decree Administration Area

- Primary Points of Diversion
- Secondary Points of Diversion
- Project Streams
- Primary Road
- Secondary Road

Aerial Photos: 2013 NAIP
Topographic Information: USGS 24K

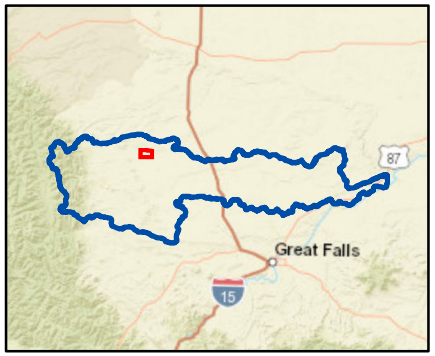

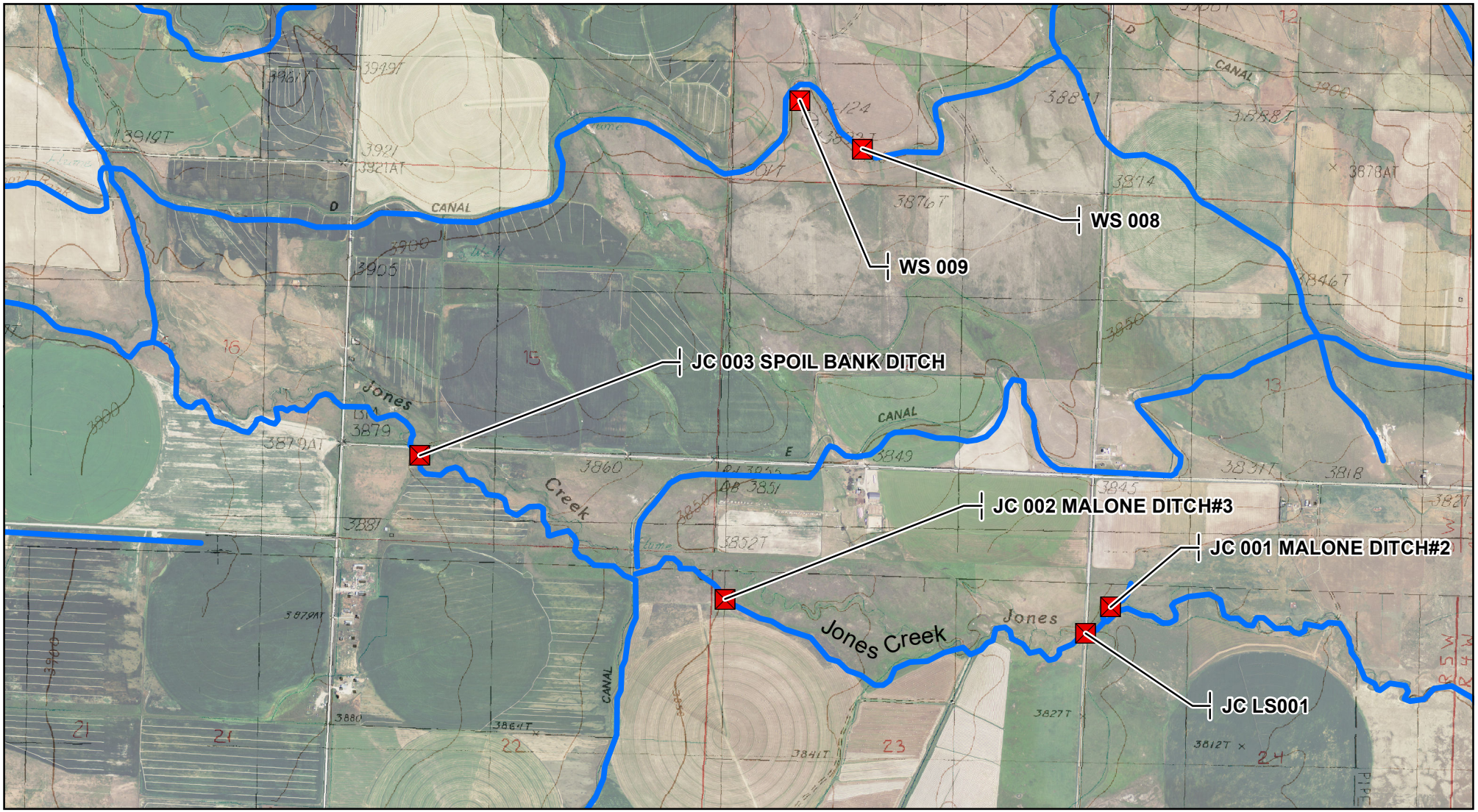

0 0.5 1 Miles

1:24,000

J.G.- Date: 3/29/2019

Teton River and Tributaries Diversion Sites

Basin 41O Post Decree Administration Area

Primary Points of Diversion

Secondary Points of Diversion

Project Streams

Primary Road

Secondary Road

Aerial Photos: 2013 NAIP
Topographic Information: USGS 24K

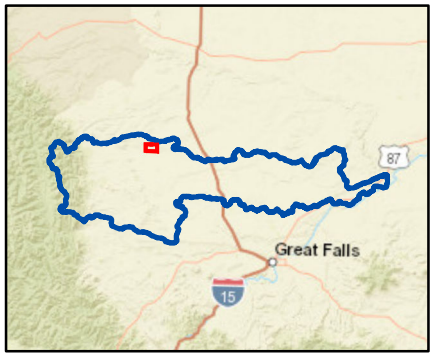

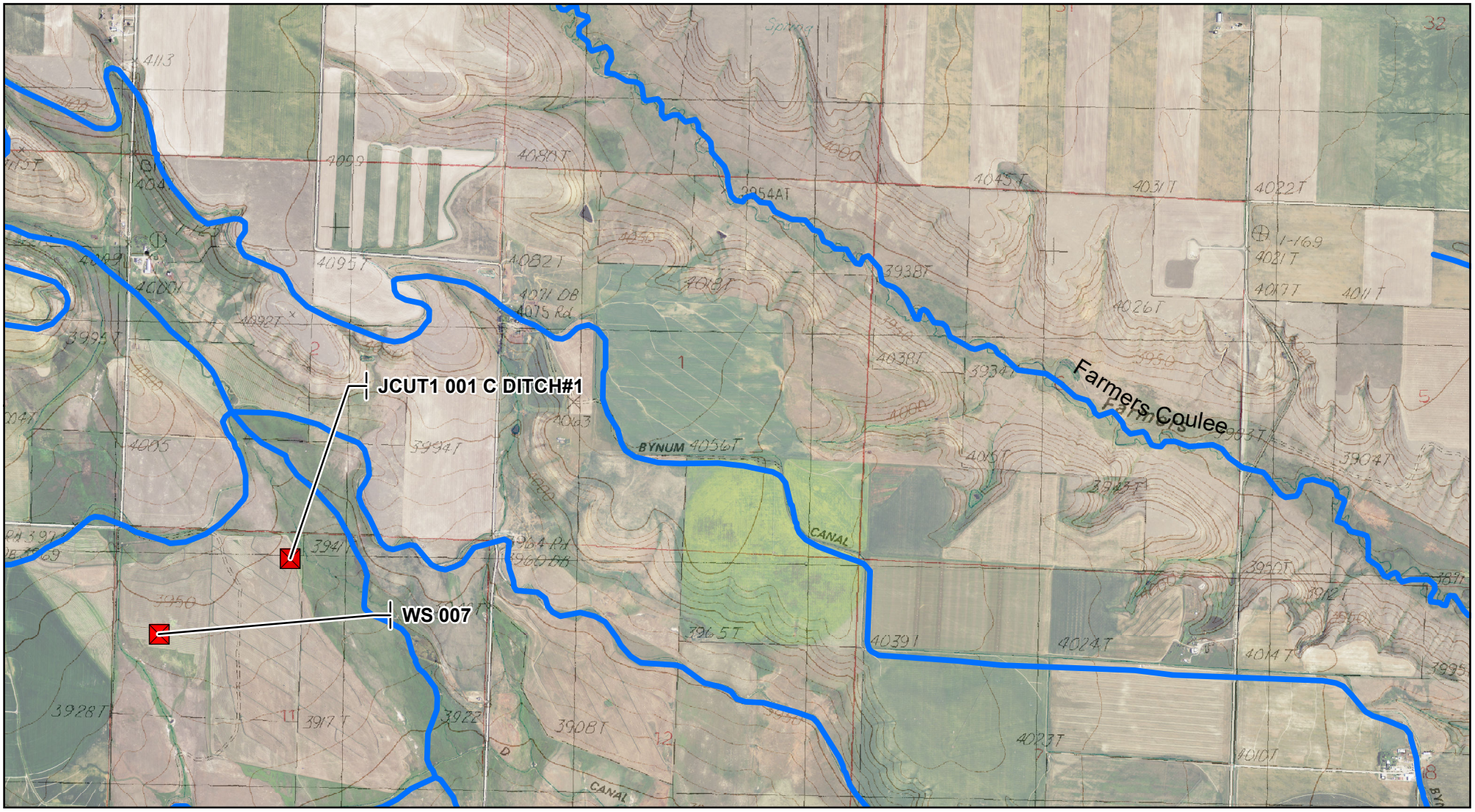

0 0.5 1 Miles

1:24,000

J.G.- Date: 3/29/2019

Teton River and Tributaries Diversion Sites

Basin 41O Post Decree Administration Area

- Primary Points of Diversion
- Secondary Points of Diversion
- Project Streams
- Primary Road
- Secondary Road

Aerial Photos: 2013 NAIP
Topographic Information: USGS 24K

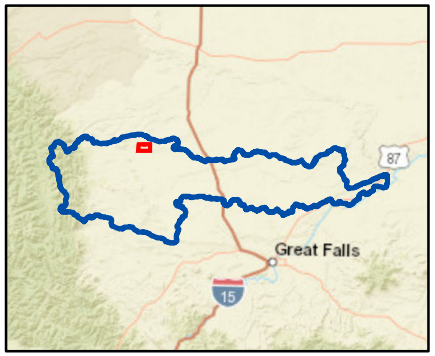

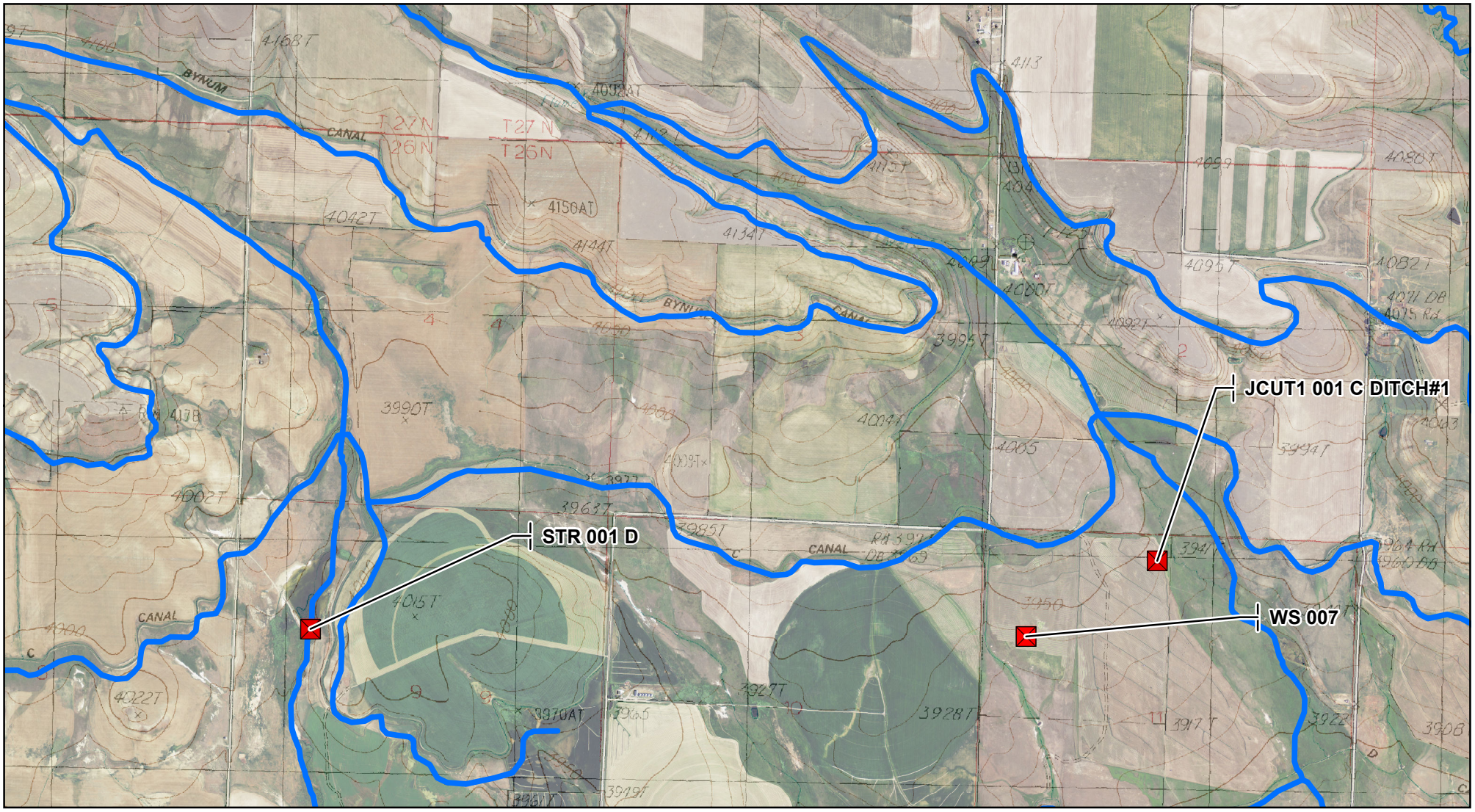

0 0.5 1 Miles

1:24,000

J.G.- Date: 3/29/2019

Teton River and Tributaries Diversion Sites

Basin 41O Post Decree Administration Area

- Primary Points of Diversion
- Secondary Points of Diversion
- Project Streams
- Primary Road
- Secondary Road

Aerial Photos: 2013 NAIP
Topographic Information: USGS 24K

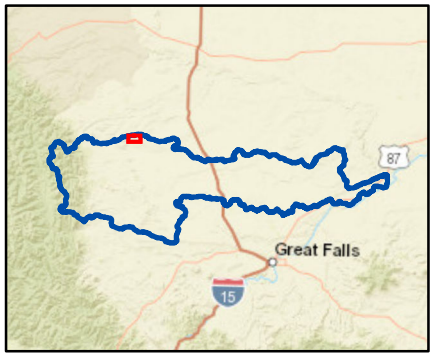

0 0.5 1 Miles

1:24,000

J.G.- Date: 3/29/2019

Teton River and Tributaries Diversion Sites

Basin 41O Post Decree Administration Area

- Primary Points of Diversion
- Secondary Points of Diversion
- Project Streams
- Primary Road
- Secondary Road

Aerial Photos: 2013 NAIP
Topographic Information: USGS 24K

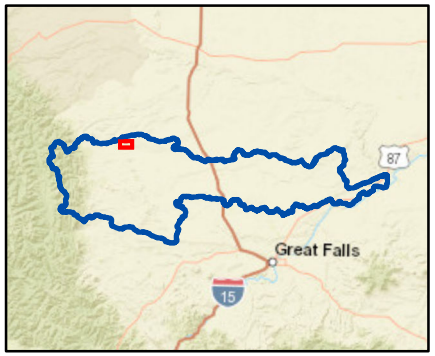

0 0.5 1 Miles

1:24,000

J.G.- Date: 3/29/2019

Teton River and Tributaries Diversion Sites

Basin 41O Post Decree Administration Area

- Primary Points of Diversion
- Secondary Points of Diversion
- Project Streams
- Primary Road
- Secondary Road

Aerial Photos: 2013 NAIP
Topographic Information: USGS 24K

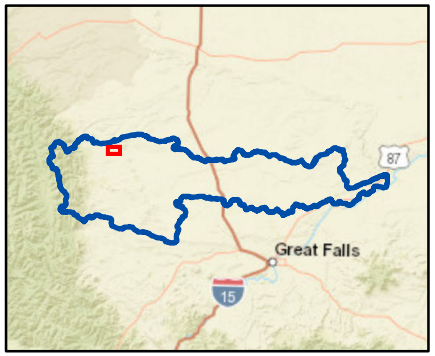

0 0.5 1 Miles

1:24,000

J.G.- Date: 3/29/2019

Teton River and Tributaries Diversion Sites

Basin 41O Post Decree Administration Area

- Primary Points of Diversion
- Secondary Points of Diversion
- Project Streams
- Primary Road
- Secondary Road

Aerial Photos: 2013 NAIP
Topographic Information: USGS 24K

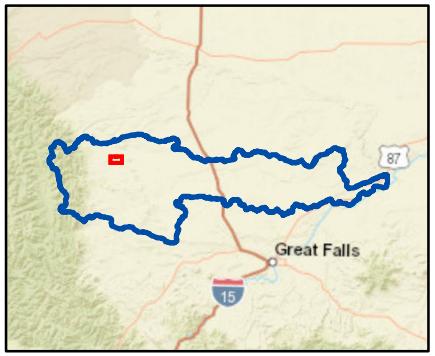

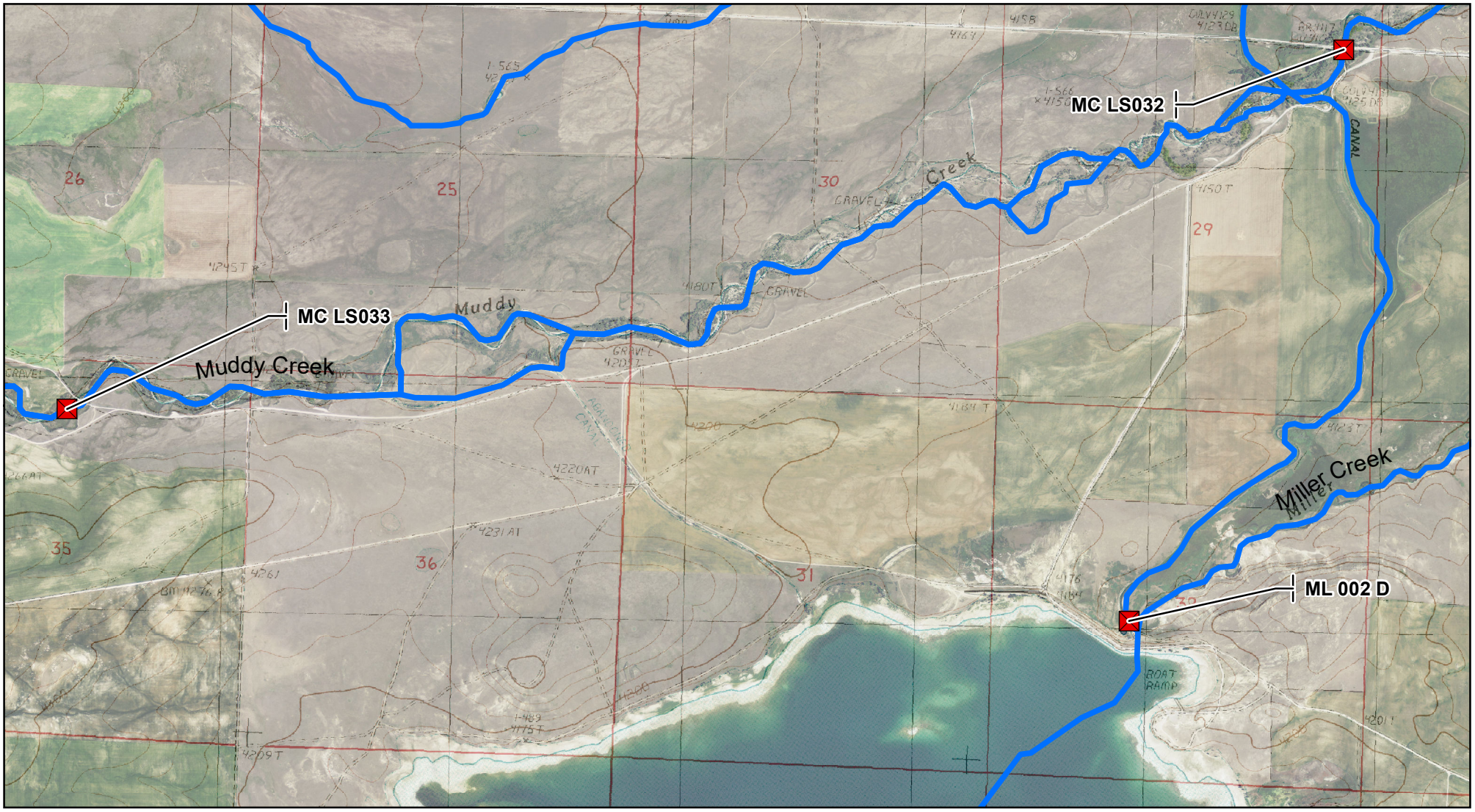

0 0.5 1 Miles

1:24,000

J.G.- Date: 3/29/2019

Teton River and Tributaries Diversion Sites

Basin 41O Post Decree Administration Area

Primary Points of Diversion

Secondary Points of Diversion

Project Streams

Primary Road

Secondary Road

Aerial Photos: 2013 NAIP
Topographic Information: USGS 24K

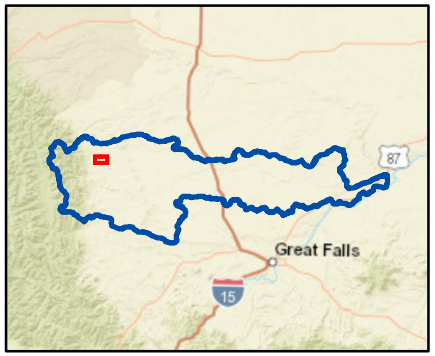

0 0.5 1 Miles

1:24,000

J.G.- Date: 3/29/2019

Teton River and Tributaries Diversion Sites

Basin 41O Post Decree Administration Area

Primary Points of Diversion

Secondary Points of Diversion

Project Streams

Primary Road

Secondary Road

Aerial Photos: 2013 NAIP
Topographic Information: USGS 24K

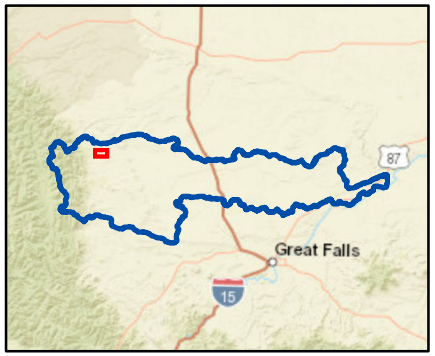

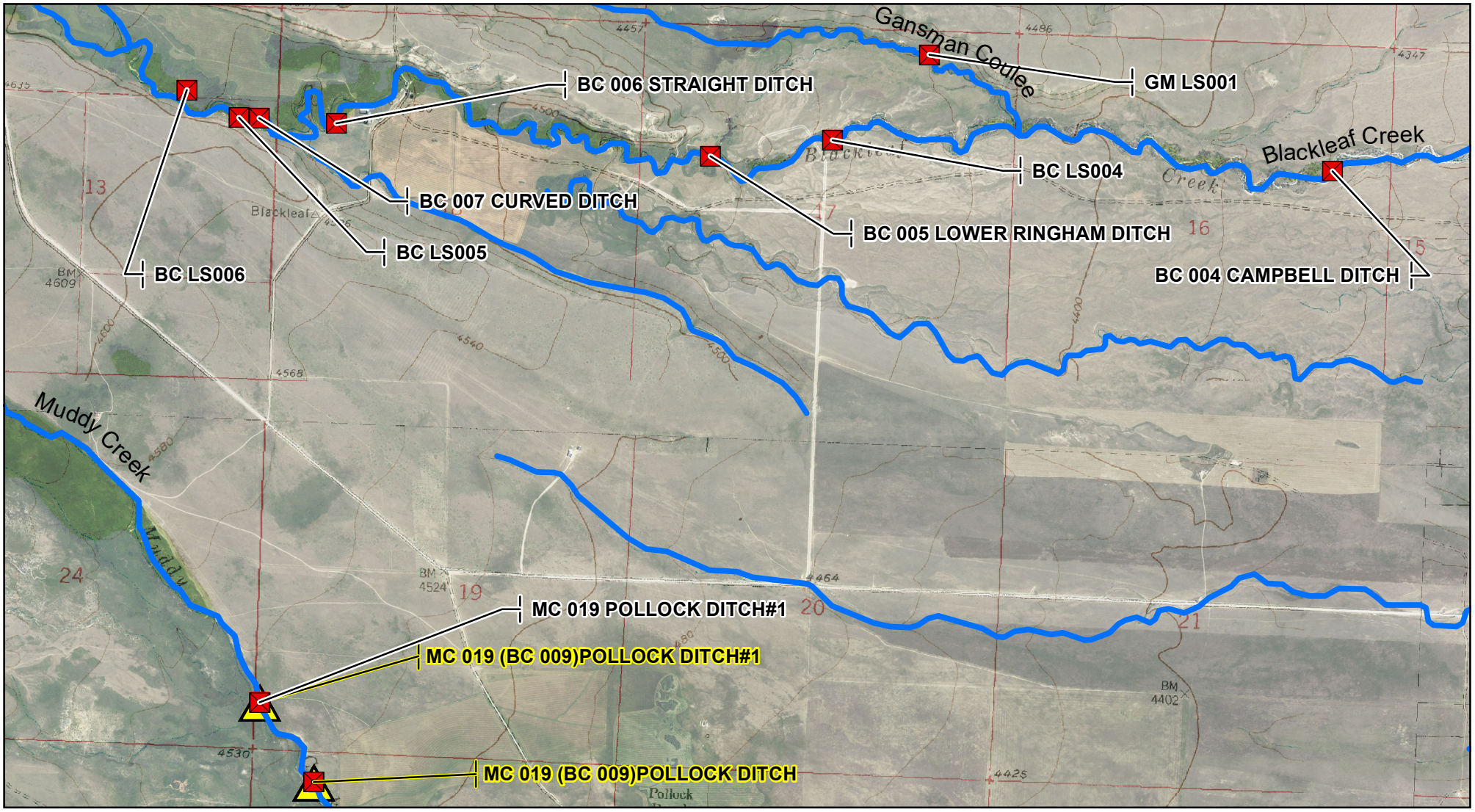

0 0.5 1 Miles

1:24,000

J.G.- Date: 3/29/2019

Teton River and Tributaries Diversion Sites

Basin 41O Post Decree Administration Area

Primary Points of Diversion

Secondary Points of Diversion

Project Streams

Primary Road

Secondary Road

Aerial Photos: 2013 NAIP
Topographic Information: USGS 24K

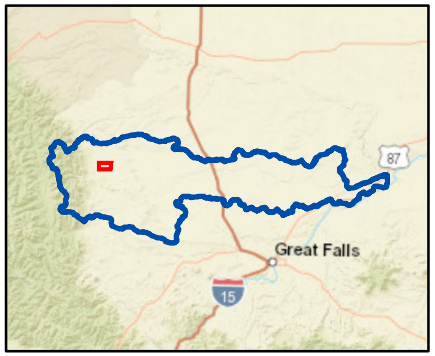

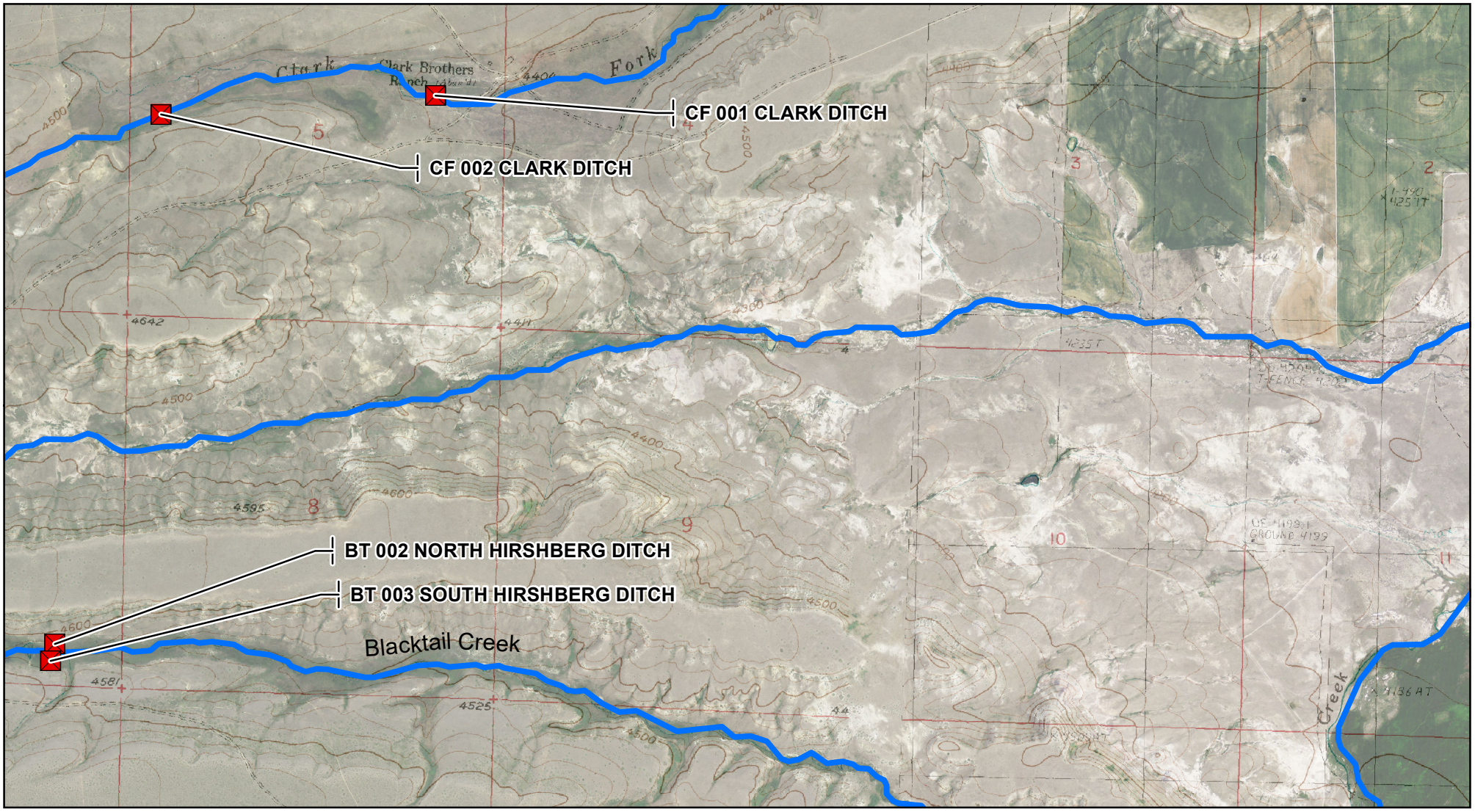

0 0.5 1 Miles

1:24,000

J.G.- Date: 3/29/2019

Teton River and Tributaries Diversion Sites

Basin 41O Post Decree Administration Area

- Primary Points of Diversion
- Secondary Points of Diversion
- Project Streams
- Primary Road
- Secondary Road

Aerial Photos: 2013 NAIP
Topographic Information: USGS 24K

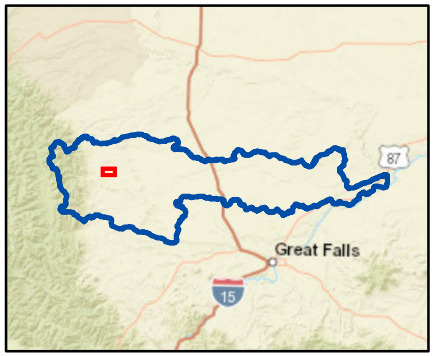

0 0.5 1 Miles

1:24,000

J.G.- Date: 3/29/2019

Teton River and Tributaries Diversion Sites

Basin 41O Post Decree Administration Area

Primary Points of Diversion

Secondary Points of Diversion

Project Streams

Primary Road

Secondary Road

Aerial Photos: 2013 NAIP
Topographic Information: USGS 24K

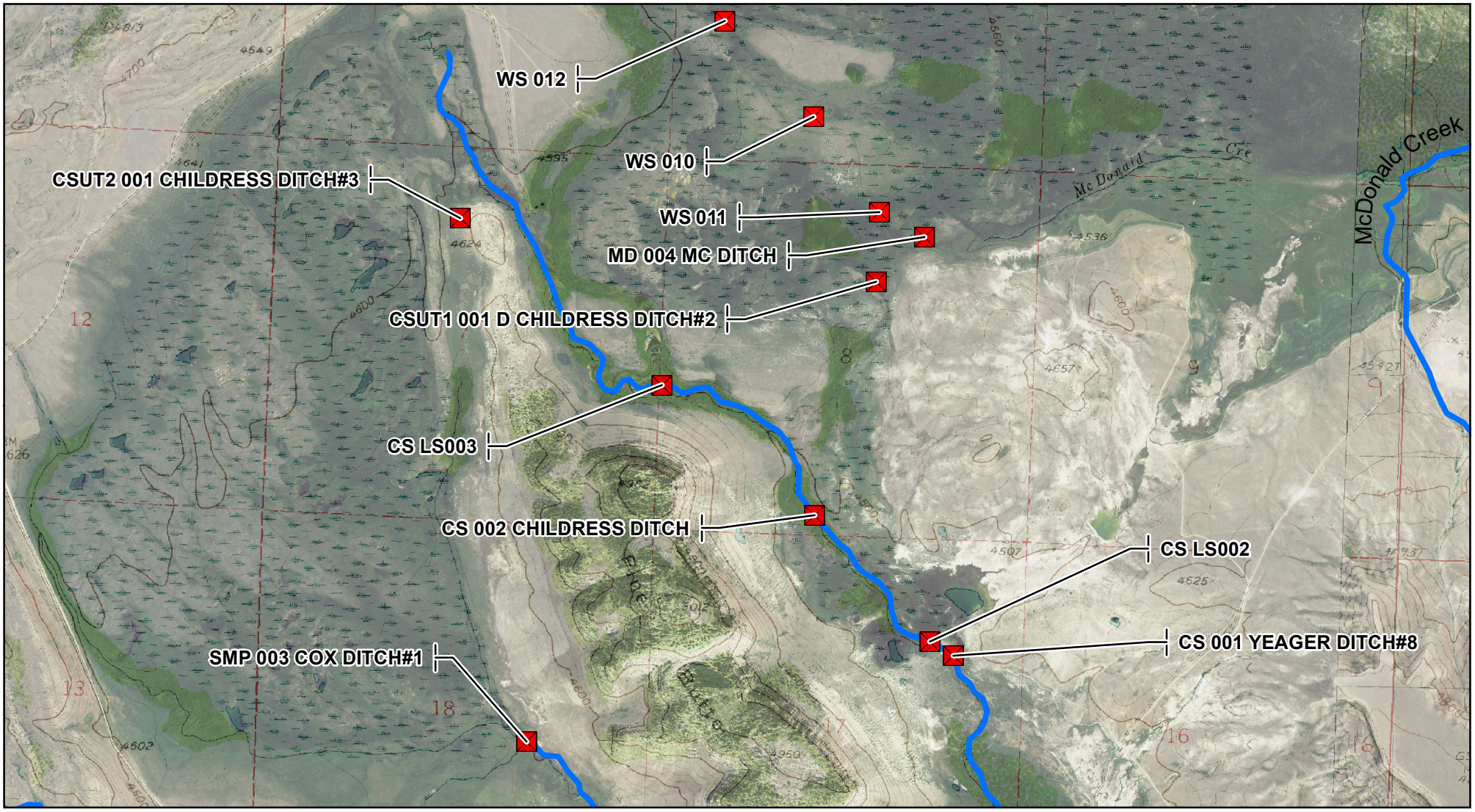

0 0.5 1 Miles

1:24,000

J.G.- Date: 3/29/2019

Teton River and Tributaries Diversion Sites

Basin 41O Post Decree Administration Area

Primary Points of Diversion

Secondary Points of Diversion

Project Streams

Primary Road

Secondary Road

Aerial Photos: 2013 NAIP
Topographic Information: USGS 24K

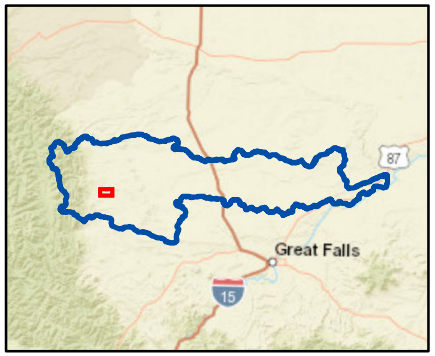

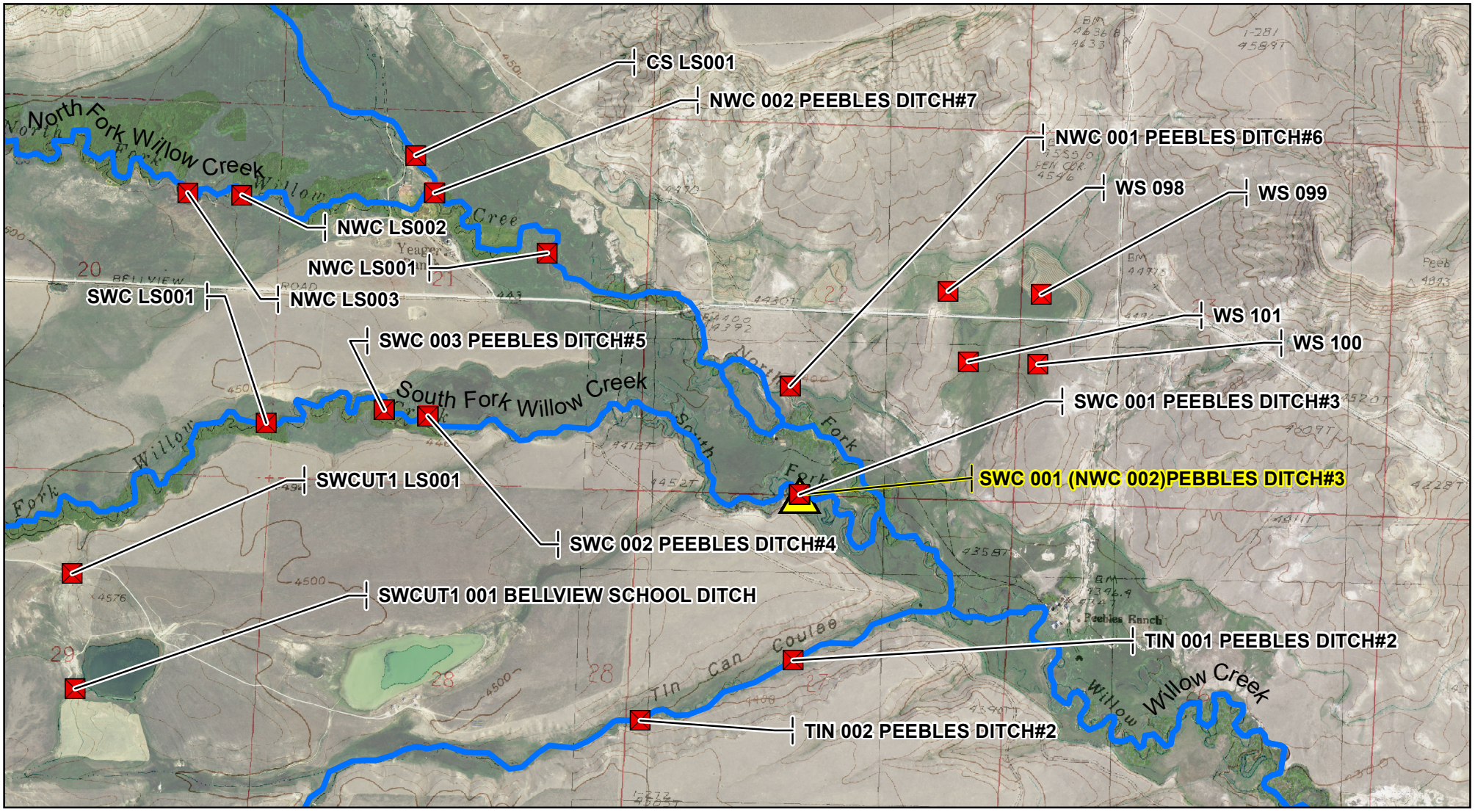

0 0.5 1 Miles

1:24,000

J.G.- Date: 3/29/2019

Teton River and Tributaries Diversion Sites

Basin 41O Post Decree Administration Area

Primary Points of Diversion

Secondary Points of Diversion

Project Streams

Primary Road

Secondary Road

Aerial Photos: 2013 NAIP
Topographic Information: USGS 24K

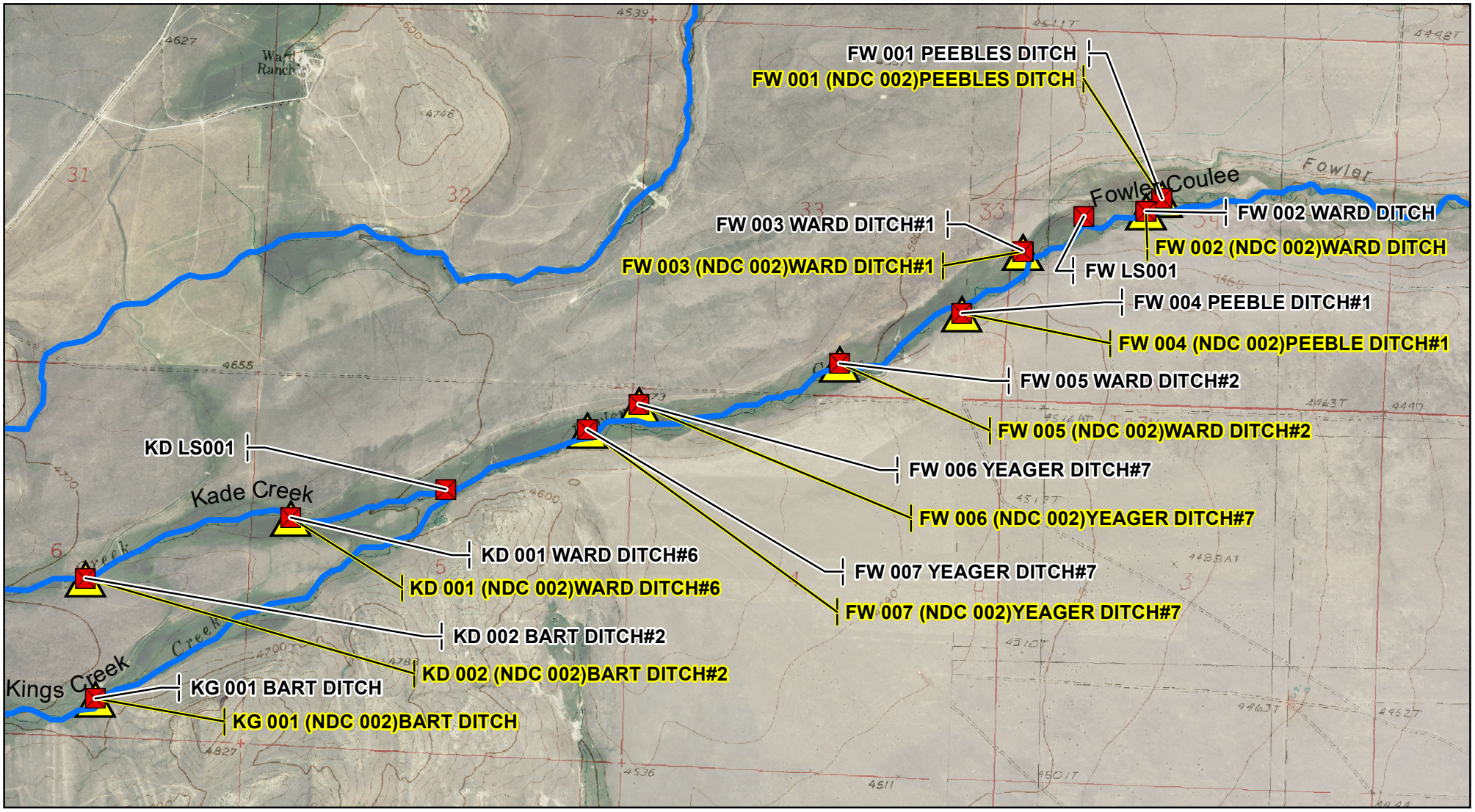

0 0.5 1 Miles

1:24,000

J.G.- Date: 3/29/2019

Teton River and Tributaries Diversion Sites

Basin 41O Post Decree Administration Area

Primary Points of Diversion

Secondary Points of Diversion

Project Streams

Primary Road

Secondary Road

Aerial Photos: 2013 NAIP
Topographic Information: USGS 24K

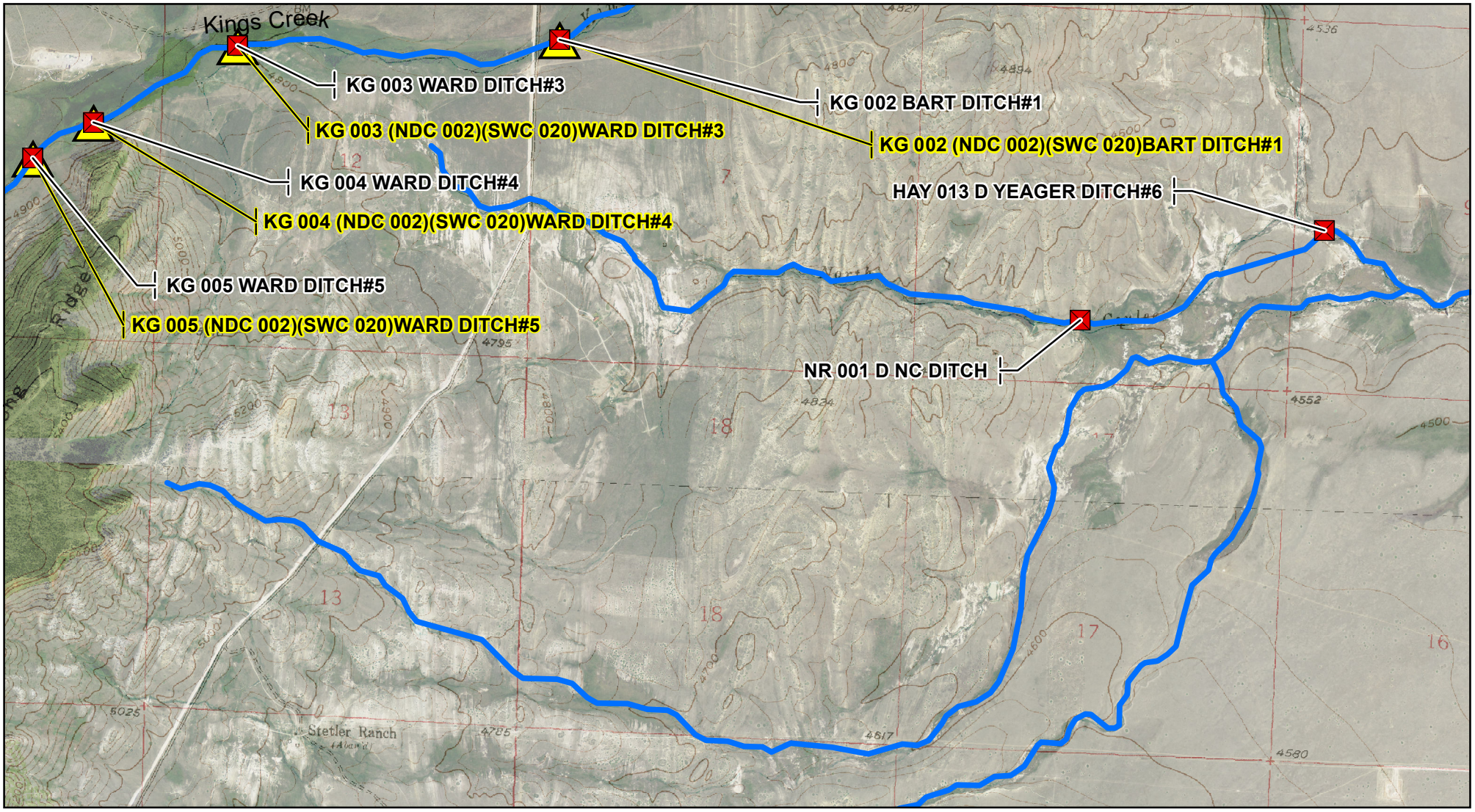

0 0.5 1 Miles

1:24,000

J.G.- Date: 3/29/2019

Teton River and Tributaries Diversion Sites

Basin 41O Post Decree Administration Area

- Primary Points of Diversion
- Secondary Points of Diversion
- Project Streams
- Primary Road
- Secondary Road

Aerial Photos: 2013 NAIP
Topographic Information: USGS 24K

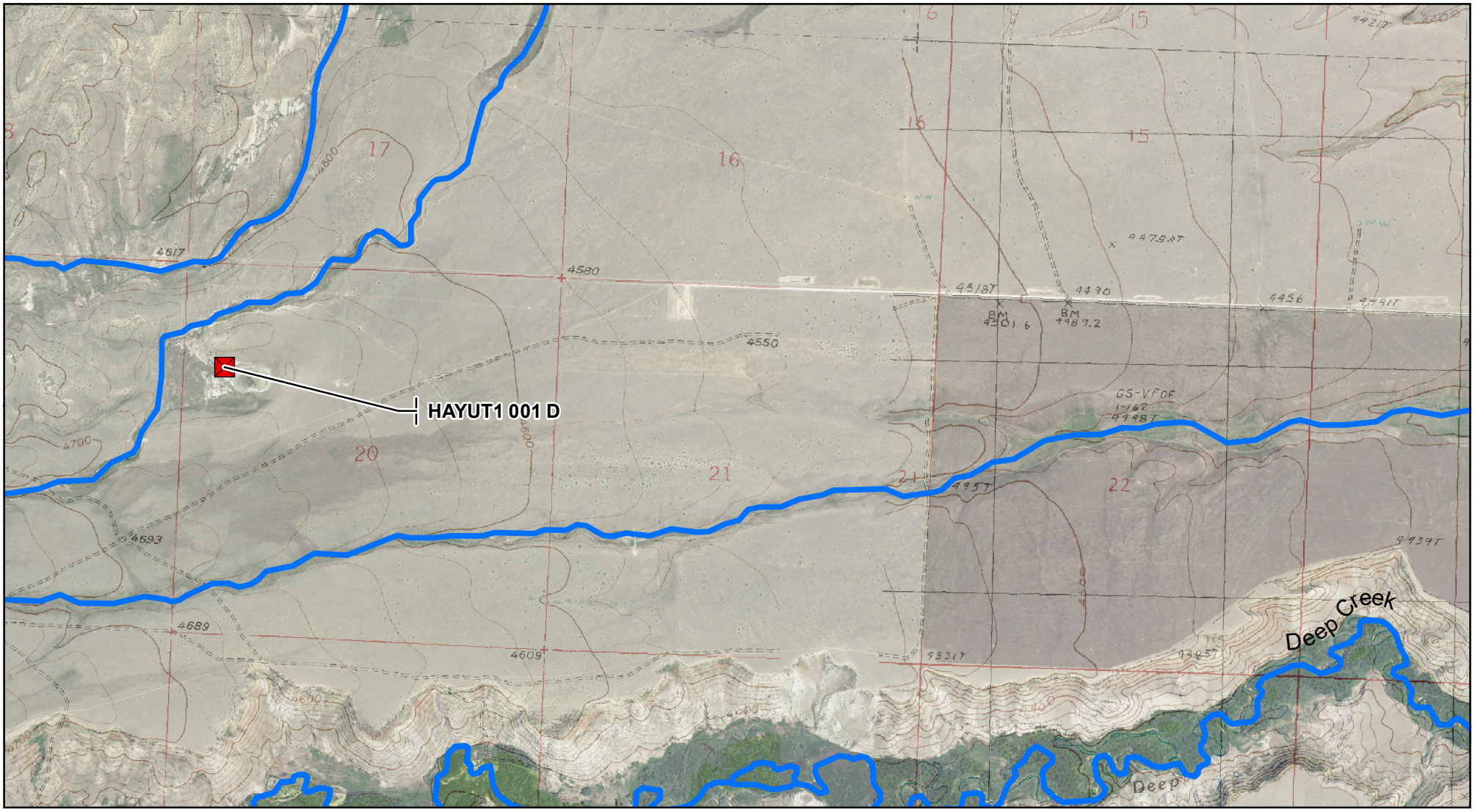

0 0.5 1 Miles

1:24,000

J.G.- Date: 3/29/2019

Teton River and Tributaries Diversion Sites

Basin 41O Post Decree Administration Area

Primary Points of Diversion

Secondary Points of Diversion

Project Streams

Primary Road

Secondary Road

Aerial Photos: 2013 NAIP
Topographic Information: USGS 24K

0 0.5 1 Miles

1:24,000

J.G.- Date: 3/29/2019

Teton River and Tributaries Diversion Sites

Basin 41O Post Decree Administration Area

- Primary Points of Diversion
- Secondary Points of Diversion
- Project Streams
- Primary Road
- Secondary Road

Aerial Photos: 2013 NAIP
Topographic Information: USGS 24K

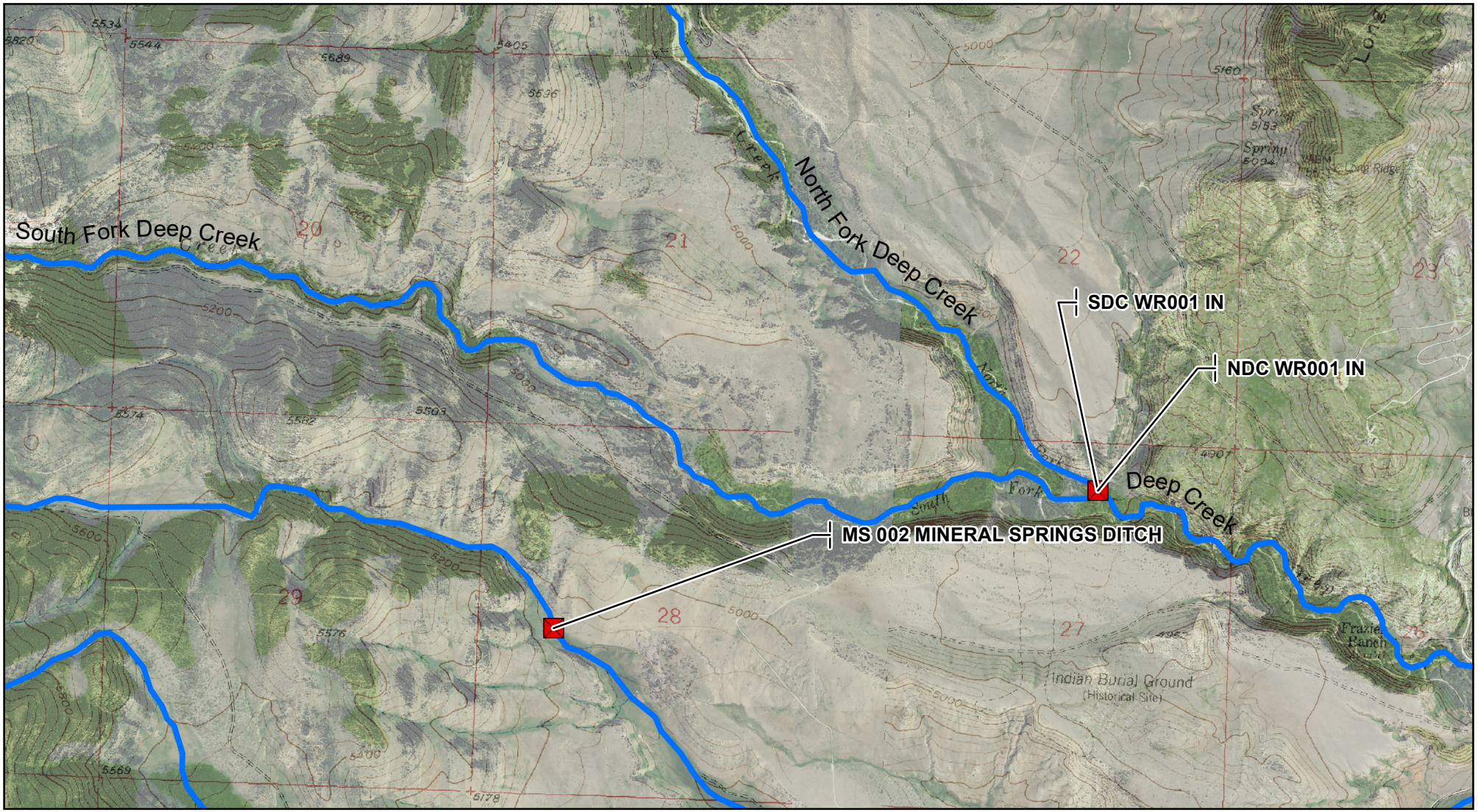

0 0.5 1 Miles

1:24,000

J.G.- Date: 3/29/2019

Teton River and Tributaries Diversion Sites

Basin 41O Post Decree Administration Area

- Primary Points of Diversion
- Secondary Points of Diversion
- Project Streams
- Primary Road
- Secondary Road

Aerial Photos: 2013 NAIP
Topographic Information: USGS 24K

0 0.5 1 Miles

1:24,000

J.G.- Date: 3/29/2019

Teton River and Tributaries Diversion Sites

Basin 41O Post Decree Administration Area

Primary Points of Diversion

Secondary Points of Diversion

Project Streams

Primary Road

Secondary Road

Aerial Photos: 2013 NAIP
Topographic Information: USGS 24K

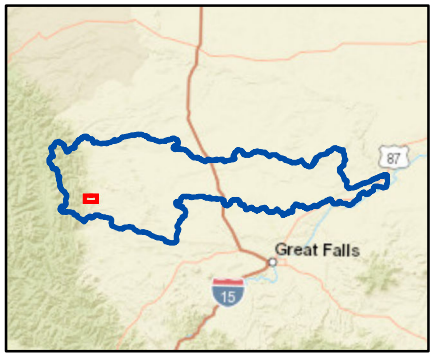

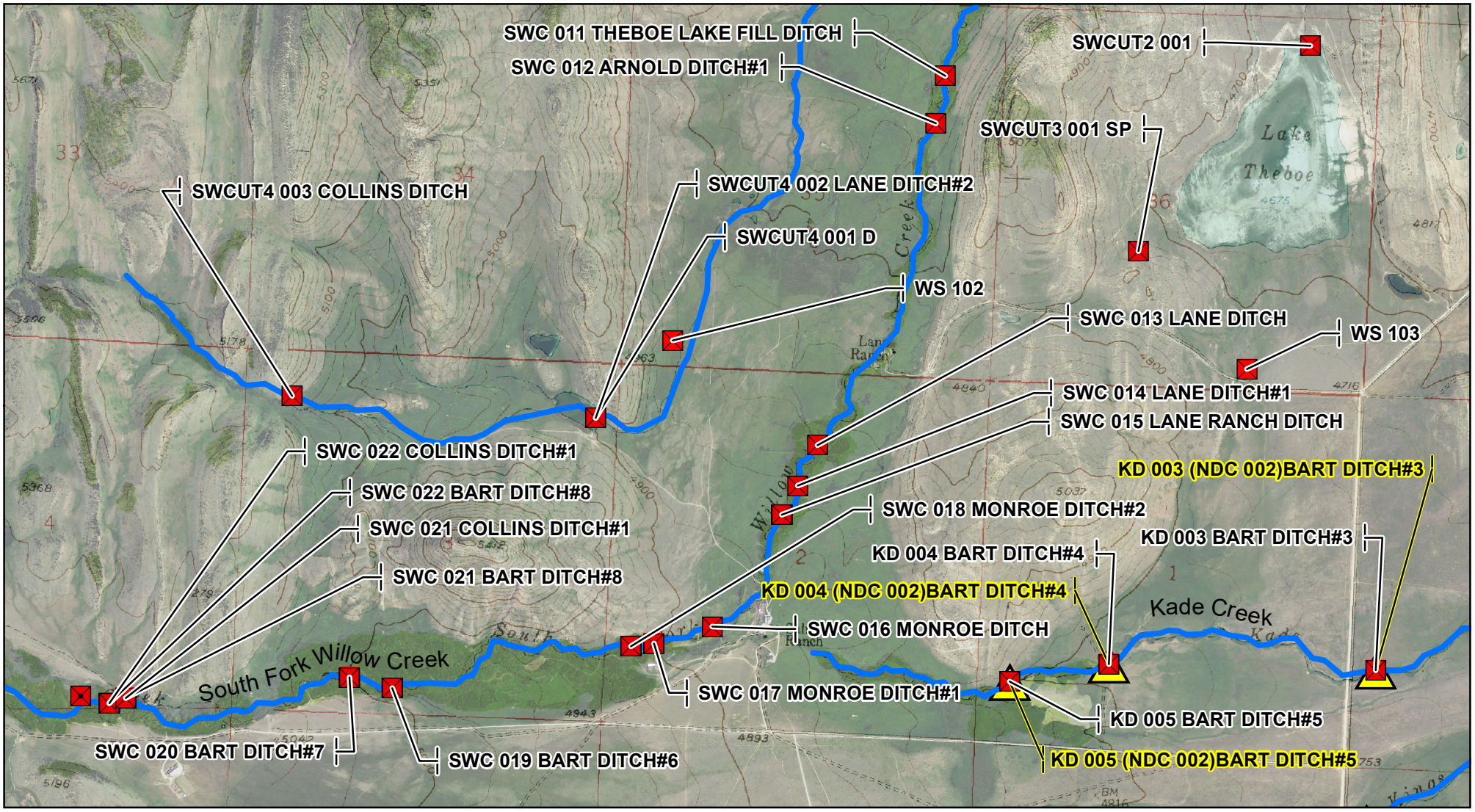

0 0.5 1 Miles

1:24,000

J.G.- Date: 3/29/2019

Teton River and Tributaries Diversion Sites

Basin 41O Post Decree Administration Area

Primary Points of Diversion

Secondary Points of Diversion

Project Streams

Primary Road

Secondary Road

Aerial Photos: 2013 NAIP
Topographic Information: USGS 24K

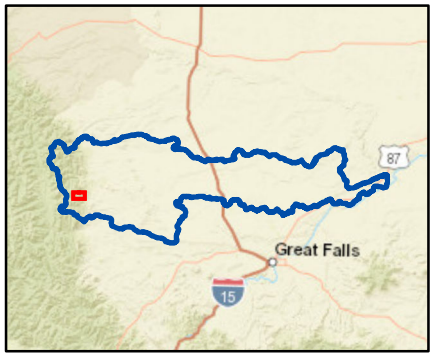

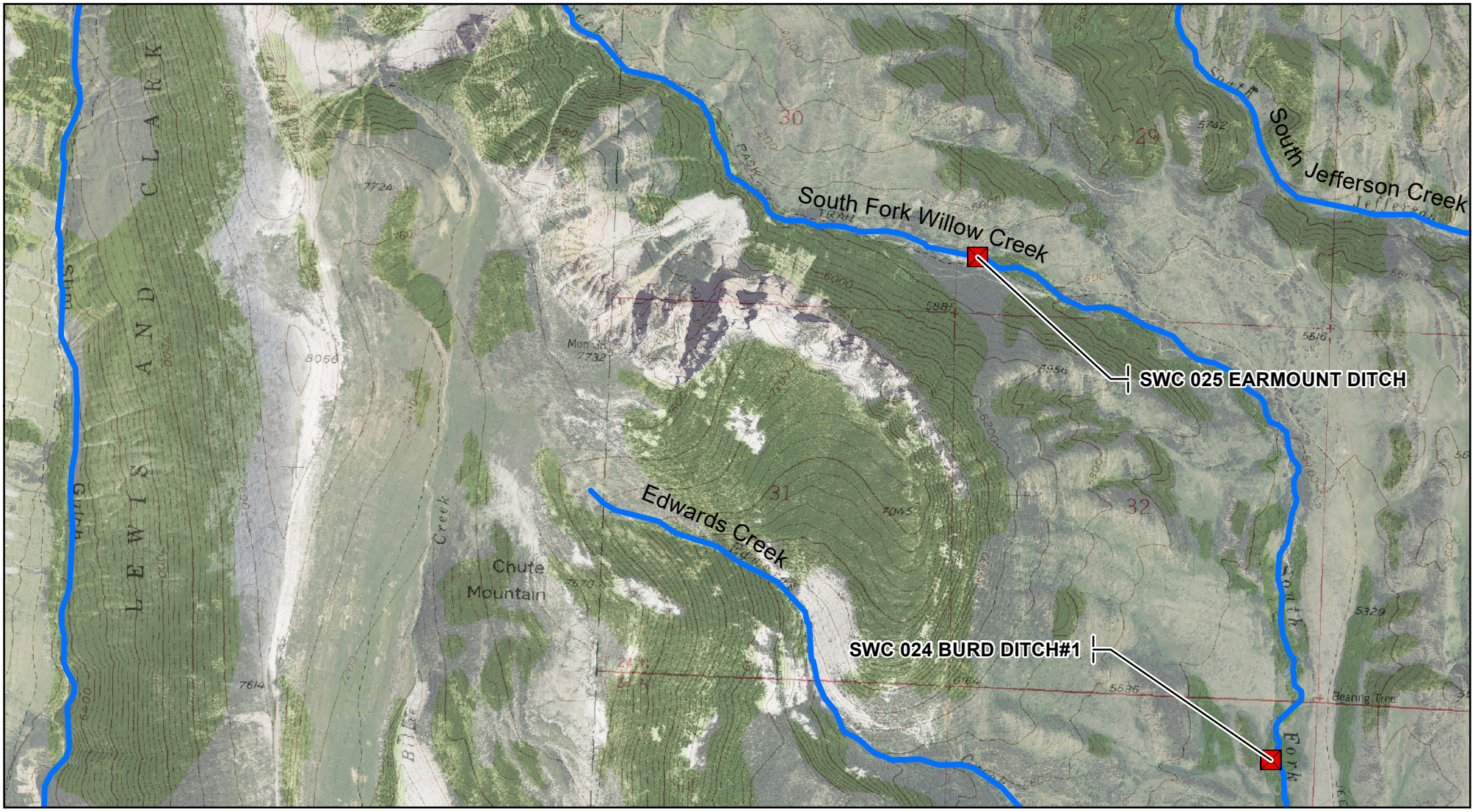

0 0.5 1 Miles

1:24,000

J.G.- Date: 3/29/2019

Teton River and Tributaries Diversion Sites

Basin 41O Post Decree Administration Area

Primary Points of Diversion

Secondary Points of Diversion

Project Streams

Primary Road

Secondary Road

Aerial Photos: 2013 NAIP
Topographic Information: USGS 24K

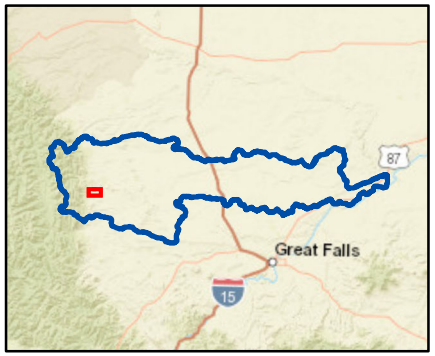

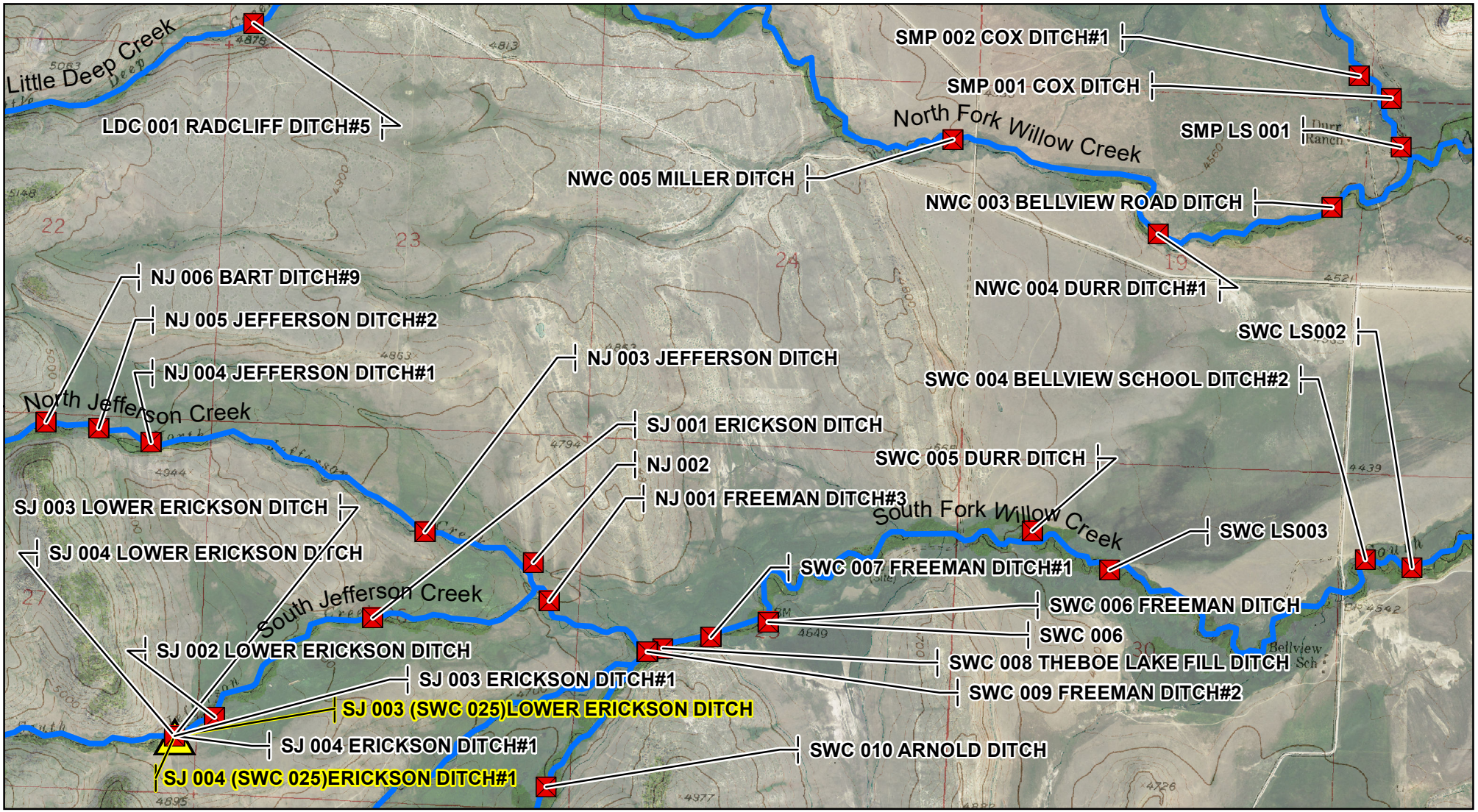

0 0.5 1 Miles

1:24,000

J.G.- Date: 3/29/2019

Teton River and Tributaries Diversion Sites

Basin 41O Post Decree Administration Area

- Primary Points of Diversion
- Secondary Points of Diversion
- Project Streams
- Primary Road
- Secondary Road

Aerial Photos: 2013 NAIP
Topographic Information: USGS 24K

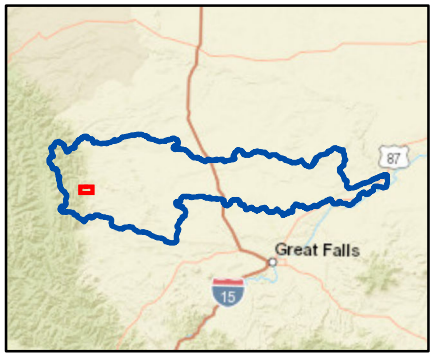

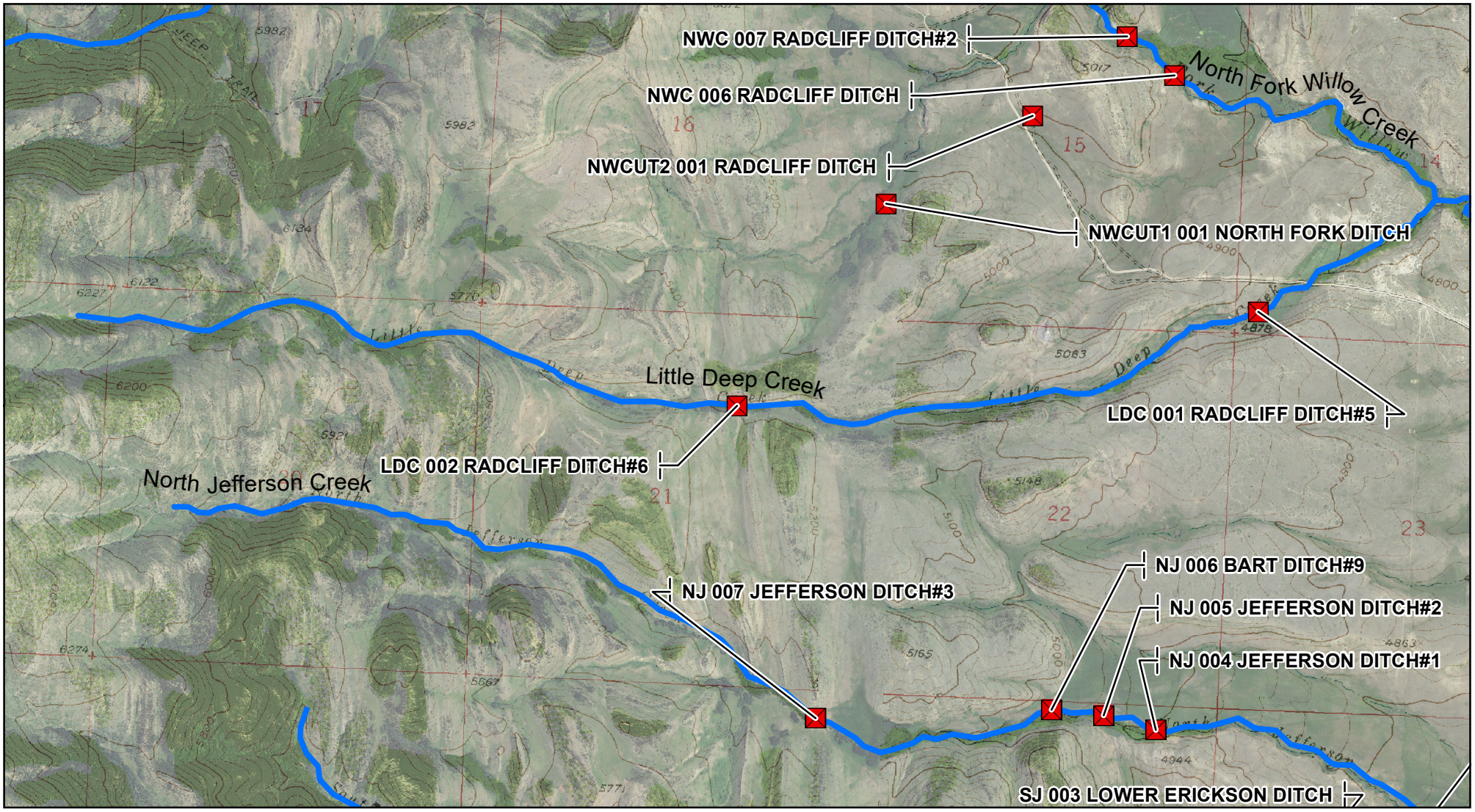

0 0.5 1 Miles

1:24,000

J.G.- Date: 3/29/2019

Teton River and Tributaries Diversion Sites

Basin 41O Post Decree Administration Area

- Primary Points of Diversion
- Secondary Points of Diversion
- Project Streams
- Primary Road
- Secondary Road

Aerial Photos: 2013 NAIP
Topographic Information: USGS 24K

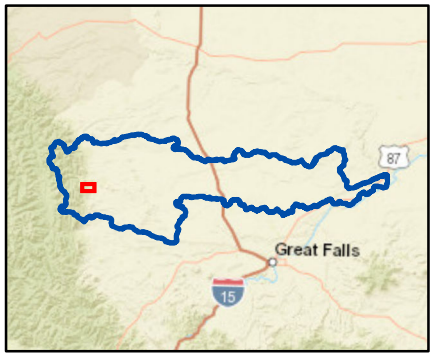

0 0.5 1 Miles

1:24,000

J.G.- Date: 3/29/2019

Teton River and Tributaries Diversion Sites

Basin 41O Post Decree Administration Area

Primary Points of Diversion

Secondary Points of Diversion

Project Streams

Primary Road

Secondary Road

Aerial Photos: 2013 NAIP
Topographic Information: USGS 24K

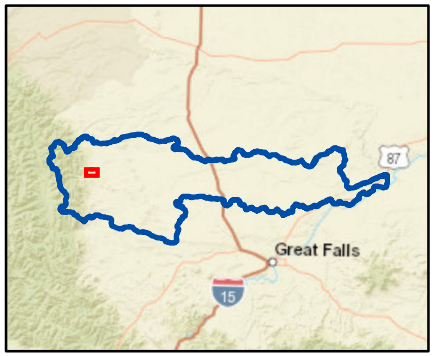

0 0.5 1 Miles

1:24,000

J.G.- Date: 3/29/2019

Teton River and Tributaries Diversion Sites

Basin 41O Post Decree Administration Area

Primary Points of Diversion

Secondary Points of Diversion

Project Streams

Primary Road

Secondary Road

Aerial Photos: 2013 NAIP
Topographic Information: USGS 24K

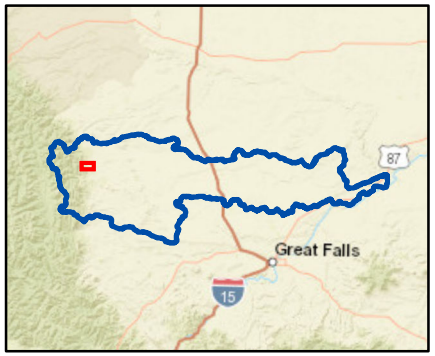

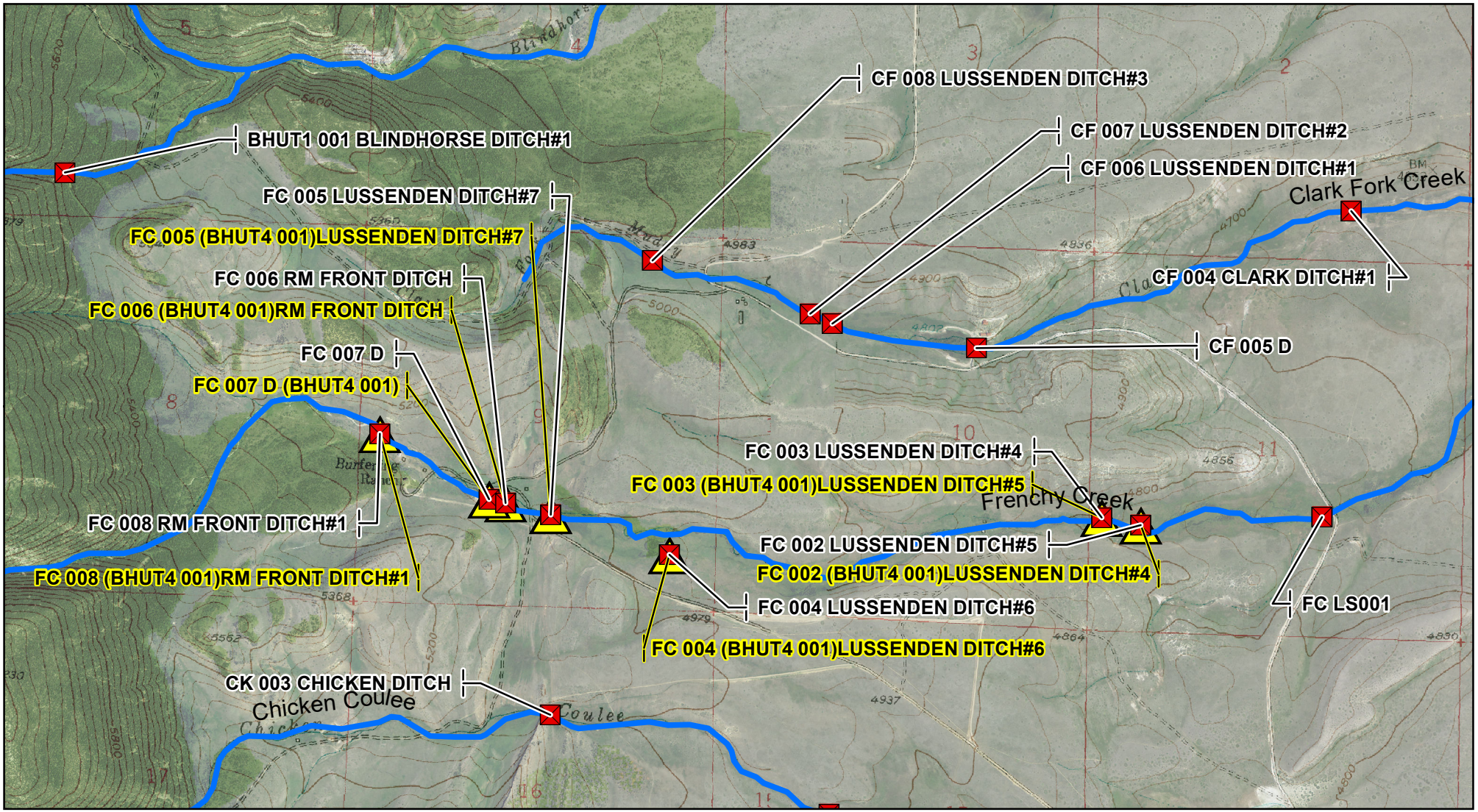

0 0.5 1 Miles

1:24,000

J.G.- Date: 3/29/2019

Teton River and Tributaries Diversion Sites

Basin 41O Post Decree Administration Area

Primary Points of Diversion

Secondary Points of Diversion

Project Streams

Primary Road

Secondary Road

Aerial Photos: 2013 NAIP
Topographic Information: USGS 24K

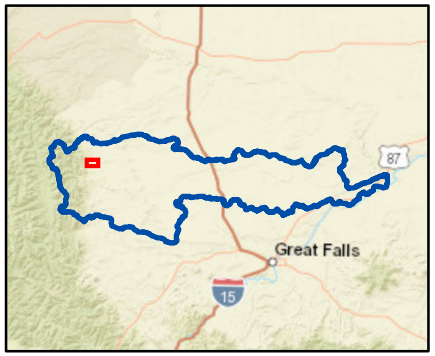

0 0.5 1 Miles

1:24,000

J.G.- Date: 3/29/2019

Teton River and Tributaries Diversion Sites

Basin 41O Post Decree Administration Area

Primary Points of Diversion

Secondary Points of Diversion

Project Streams

Primary Road

Secondary Road

Aerial Photos: 2013 NAIP
Topographic Information: USGS 24K

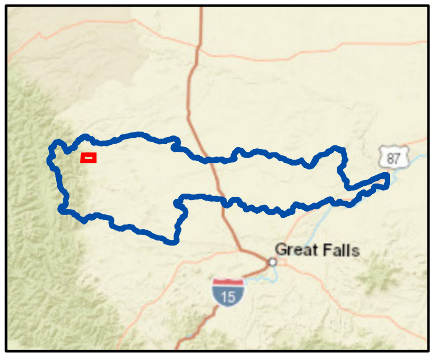

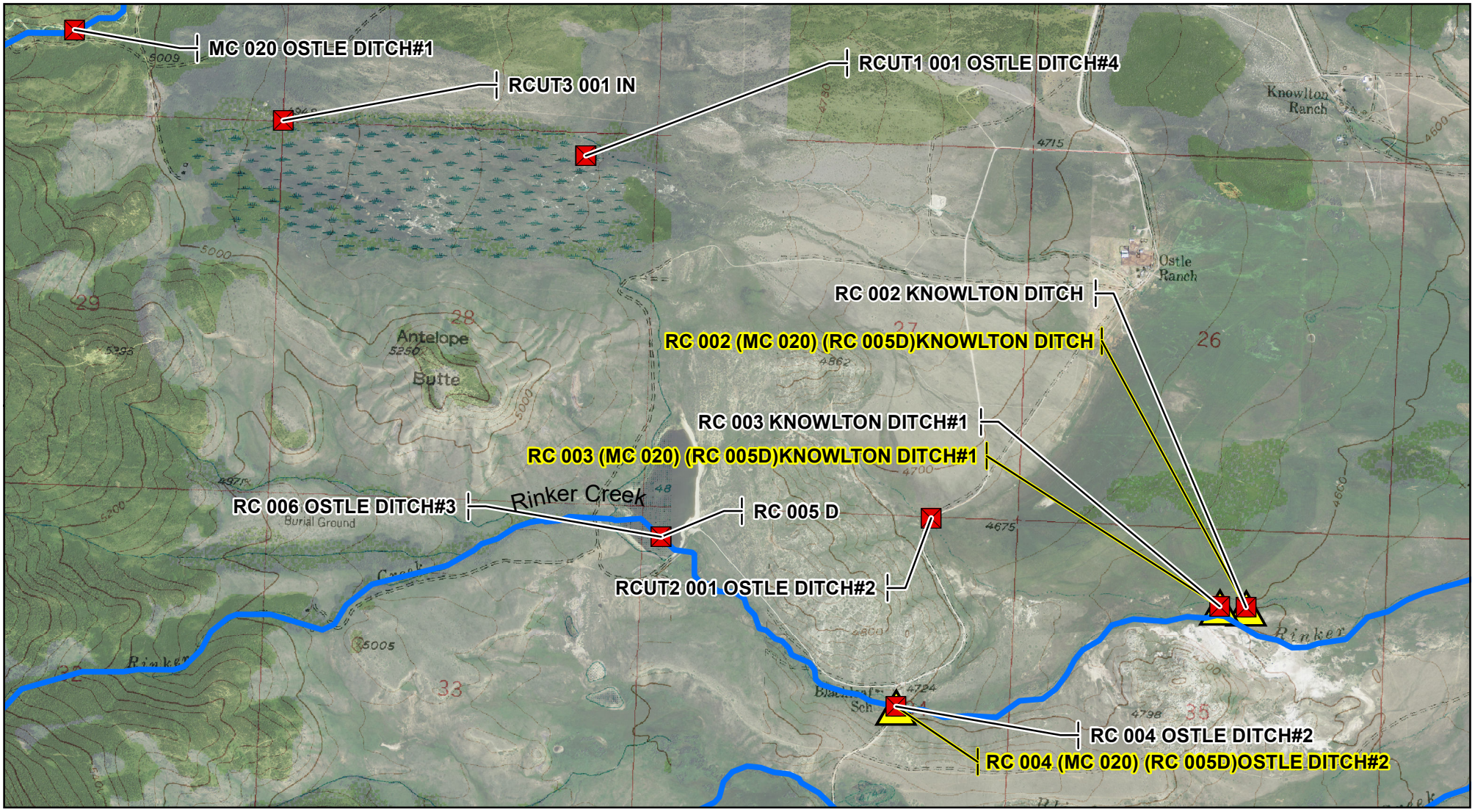

0 0.5 1 Miles

1:24,000

J.G.- Date: 3/29/2019

Teton River and Tributaries Diversion Sites

Basin 41O Post Decree Administration Area

- Primary Points of Diversion
- Secondary Points of Diversion
- Project Streams
- Primary Road
- Secondary Road

Aerial Photos: 2013 NAIP
Topographic Information: USGS 24K

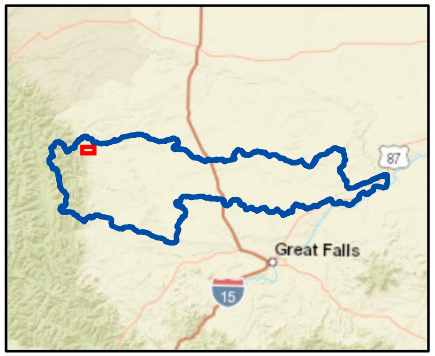

0 0.5 1 Miles

1:24,000

J.G.- Date: 3/29/2019

Teton River and Tributaries Diversion Sites

Basin 41O Post Decree Administration Area

Primary Points of Diversion

Secondary Points of Diversion

Project Streams

Primary Road

Secondary Road

Aerial Photos: 2013 NAIP
Topographic Information: USGS 24K

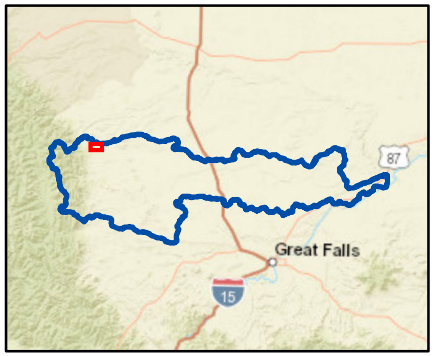

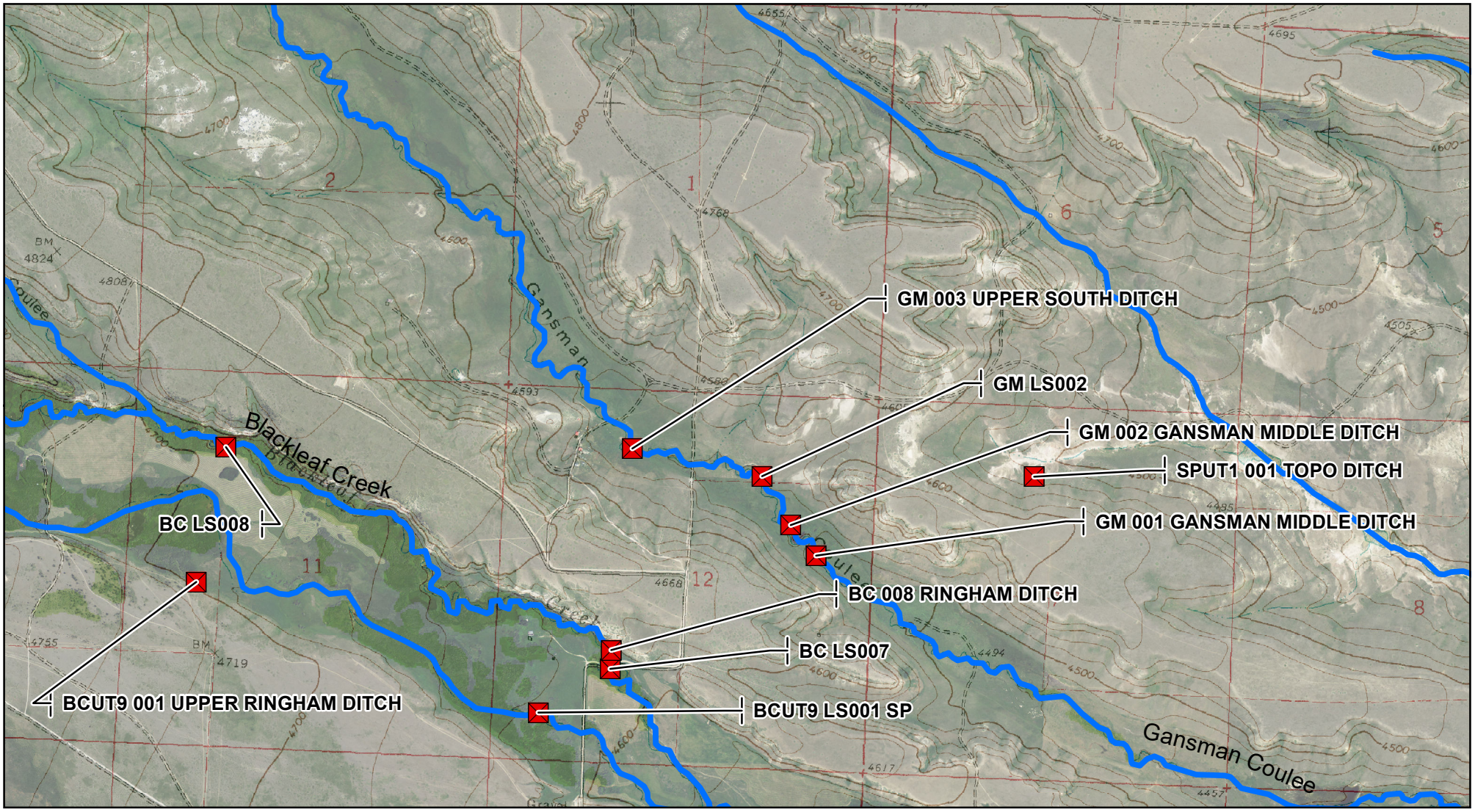

0 0.5 1 Miles

1:24,000

J.G.- Date: 3/29/2019

Teton River and Tributaries Diversion Sites

Basin 41O Post Decree Administration Area

- Primary Points of Diversion
- Secondary Points of Diversion
- Project Streams
- Primary Road
- Secondary Road

Aerial Photos: 2013 NAIP
Topographic Information: USGS 24K

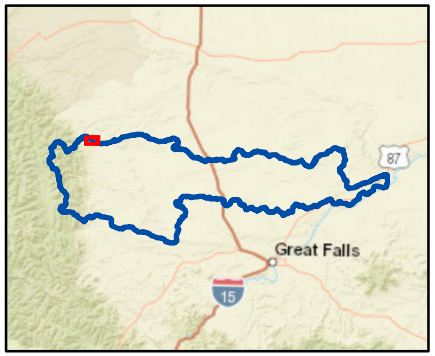

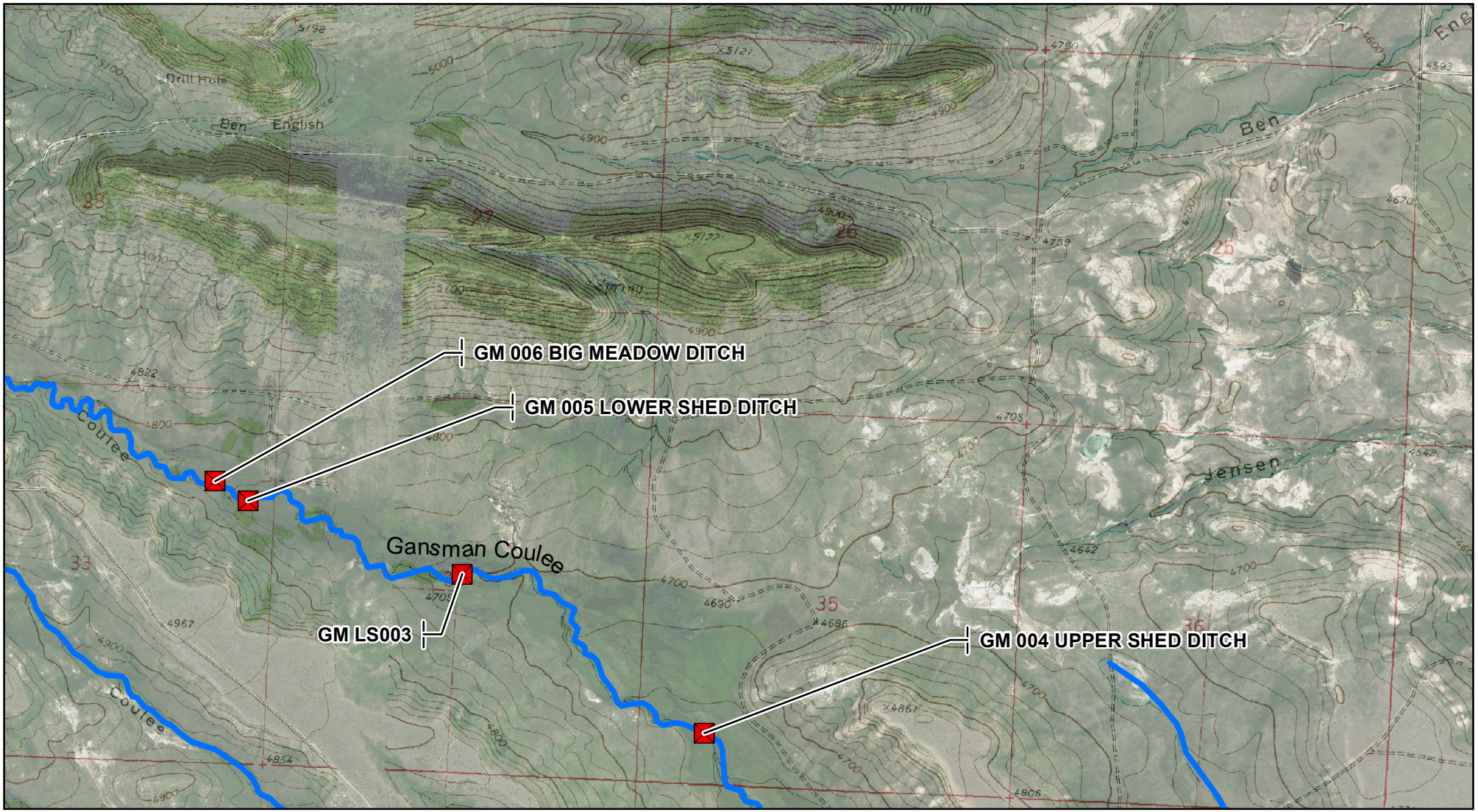

0 0.5 1 Miles

1:24,000

J.G.- Date: 3/29/2019

Teton River and Tributaries Diversion Sites

Basin 41O Post Decree Administration Area

Primary Points of Diversion

Secondary Points of Diversion

Project Streams

Primary Road

Secondary Road

Aerial Photos: 2013 NAIP
Topographic Information: USGS 24K

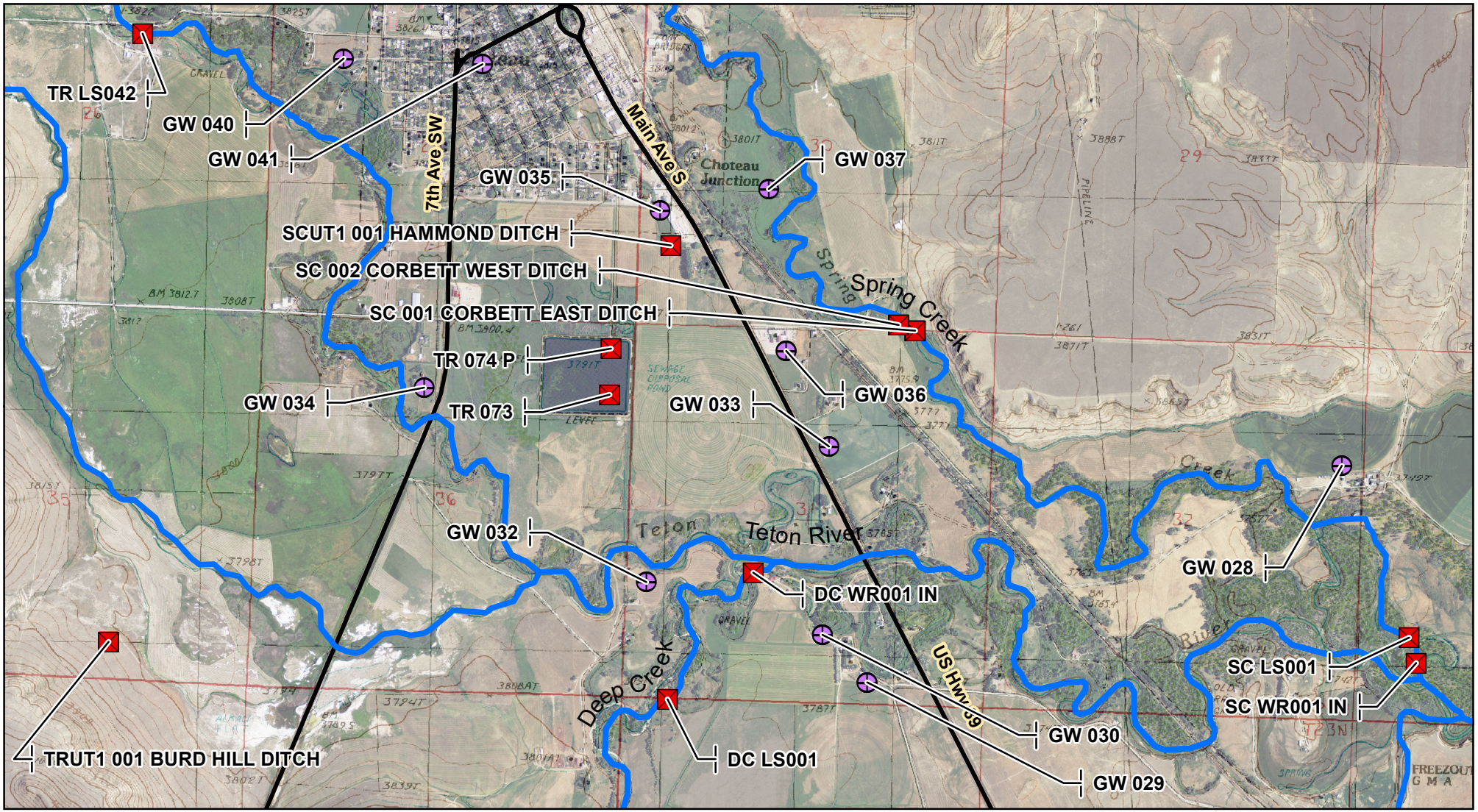

0 0.5 1 Miles

1:24,000

J.G.- Date: 3/29/2019

Teton River and Tributaries Diversion Sites

Basin 41O Post Decree Administration Area

Primary Points of Diversion

Secondary Points of Diversion

Project Streams

Primary Road

Secondary Road

Aerial Photos: 2013 NAIP
Topographic Information: USGS 24K

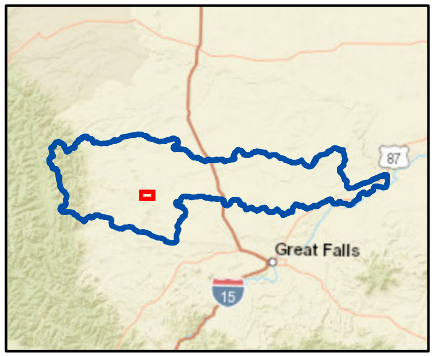

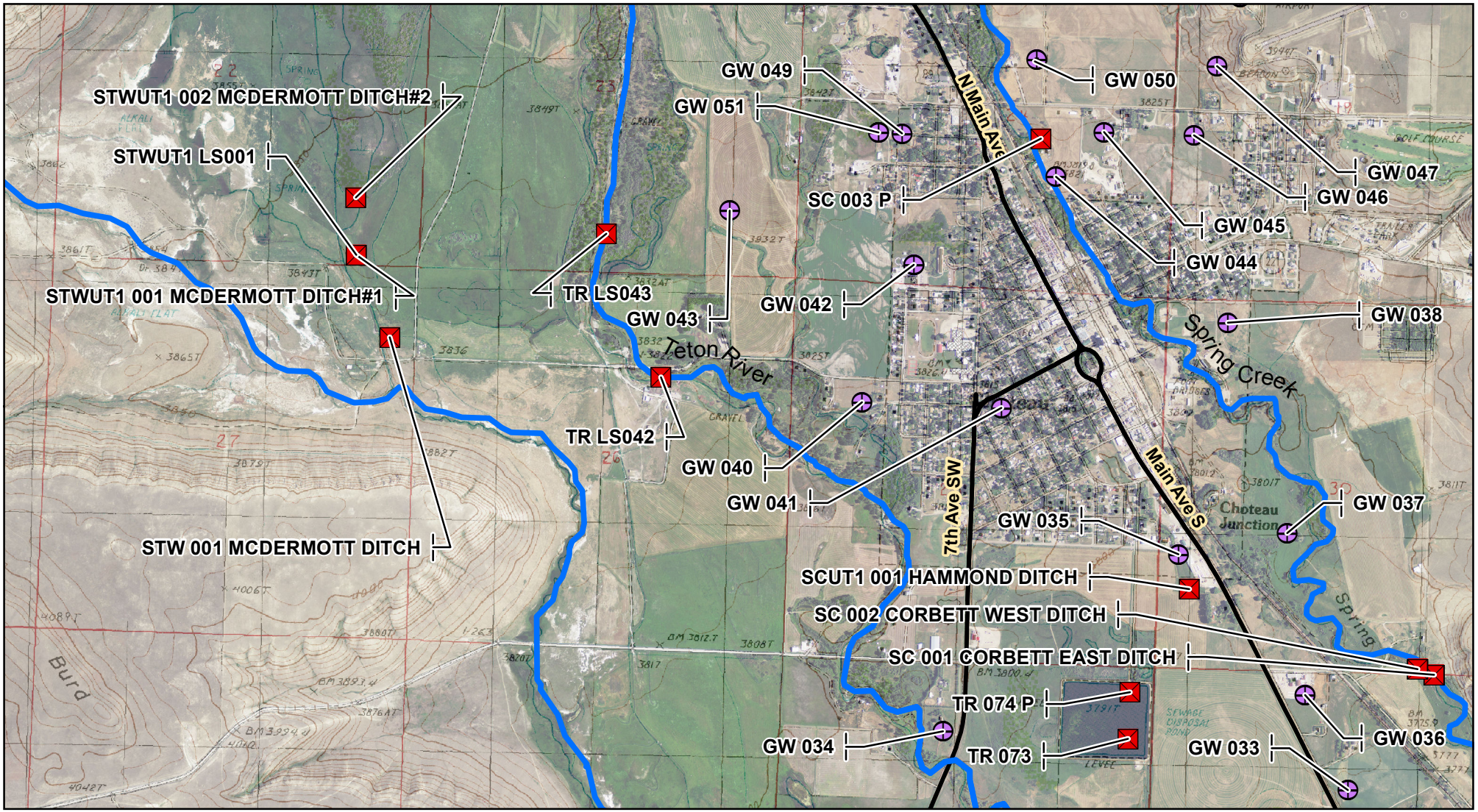

0 0.5 1 Miles

1:24,000

J.G.- Date: 3/29/2019

Teton River and Tributaries Diversion Sites

Basin 41O Post Decree Administration Area

- Primary Points of Diversion
- Secondary Points of Diversion
- Project Streams
- Primary Road
- Secondary Road

Aerial Photos: 2013 NAIP
Topographic Information: USGS 24K

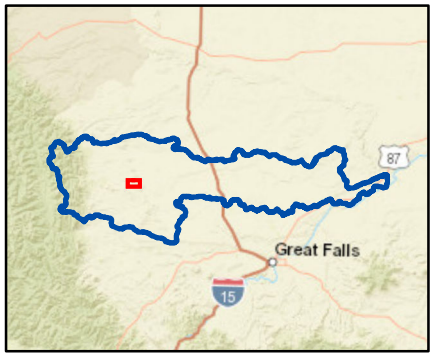

0 0.5 1 Miles

1:24,000

J.G.- Date: 3/29/2019

Teton River and Tributaries Diversion Sites

Basin 41O Post Decree Administration Area

- Primary Points of Diversion
- Secondary Points of Diversion
- Project Streams
- Primary Road
- Secondary Road

Aerial Photos: 2013 NAIP
Topographic Information: USGS 24K

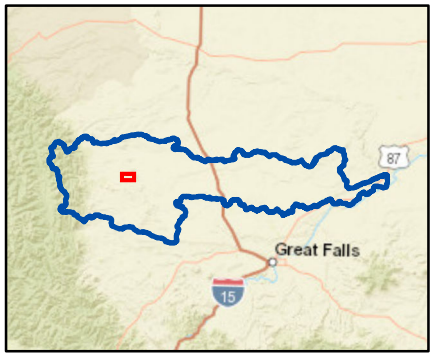

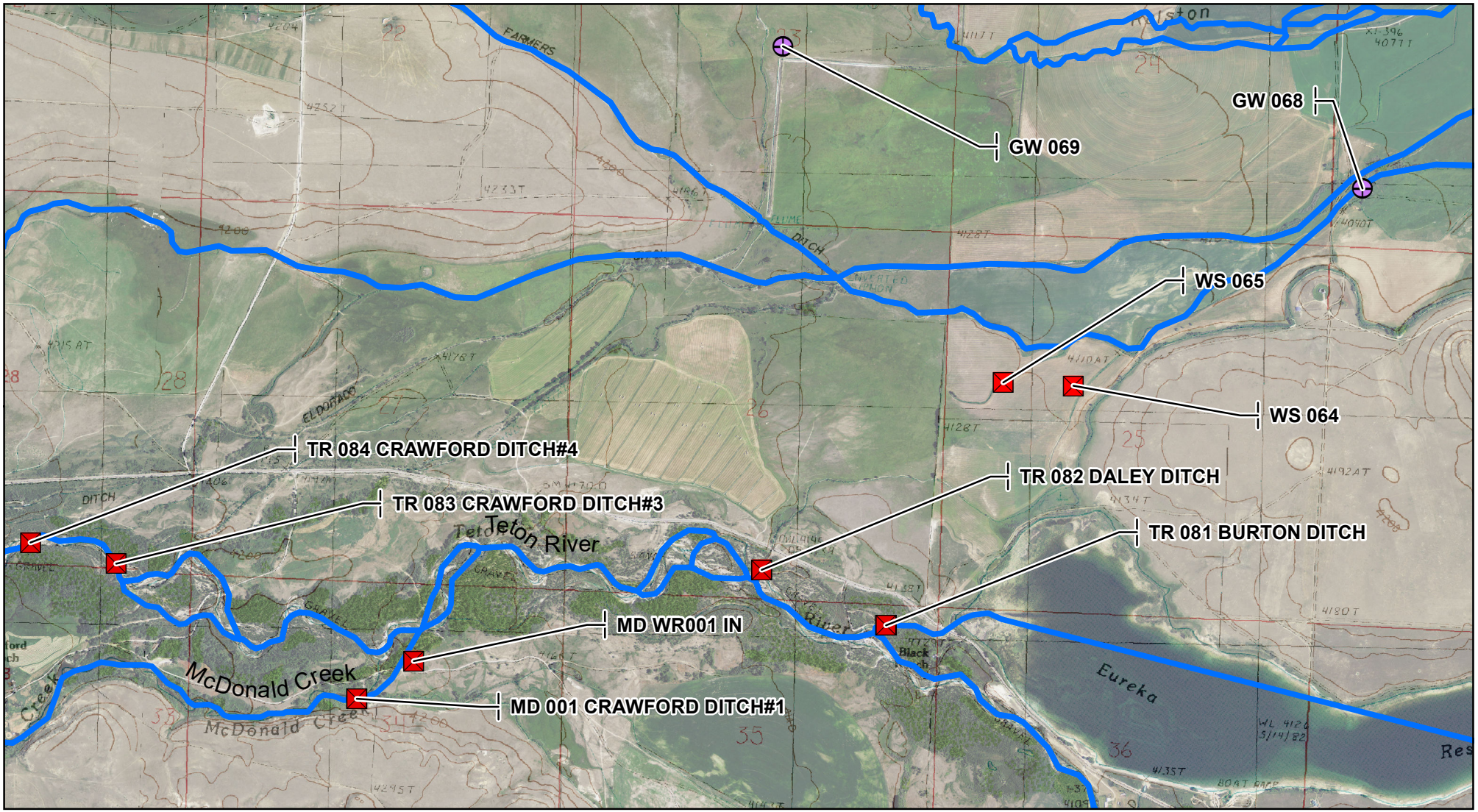

0 0.5 1 Miles

1:24,000

J.G.- Date: 3/29/2019

Teton River and Tributaries Diversion Sites

Basin 41O Post Decree Administration Area

Primary Points of Diversion

Secondary Points of Diversion

Project Streams

Primary Road

Secondary Road

Aerial Photos: 2013 NAIP
Topographic Information: USGS 24K

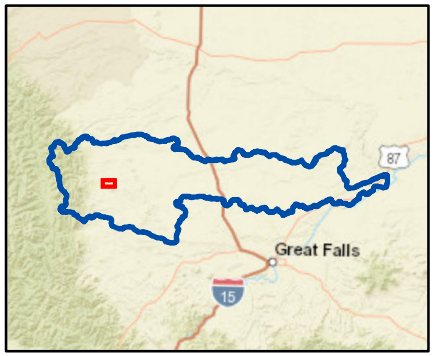

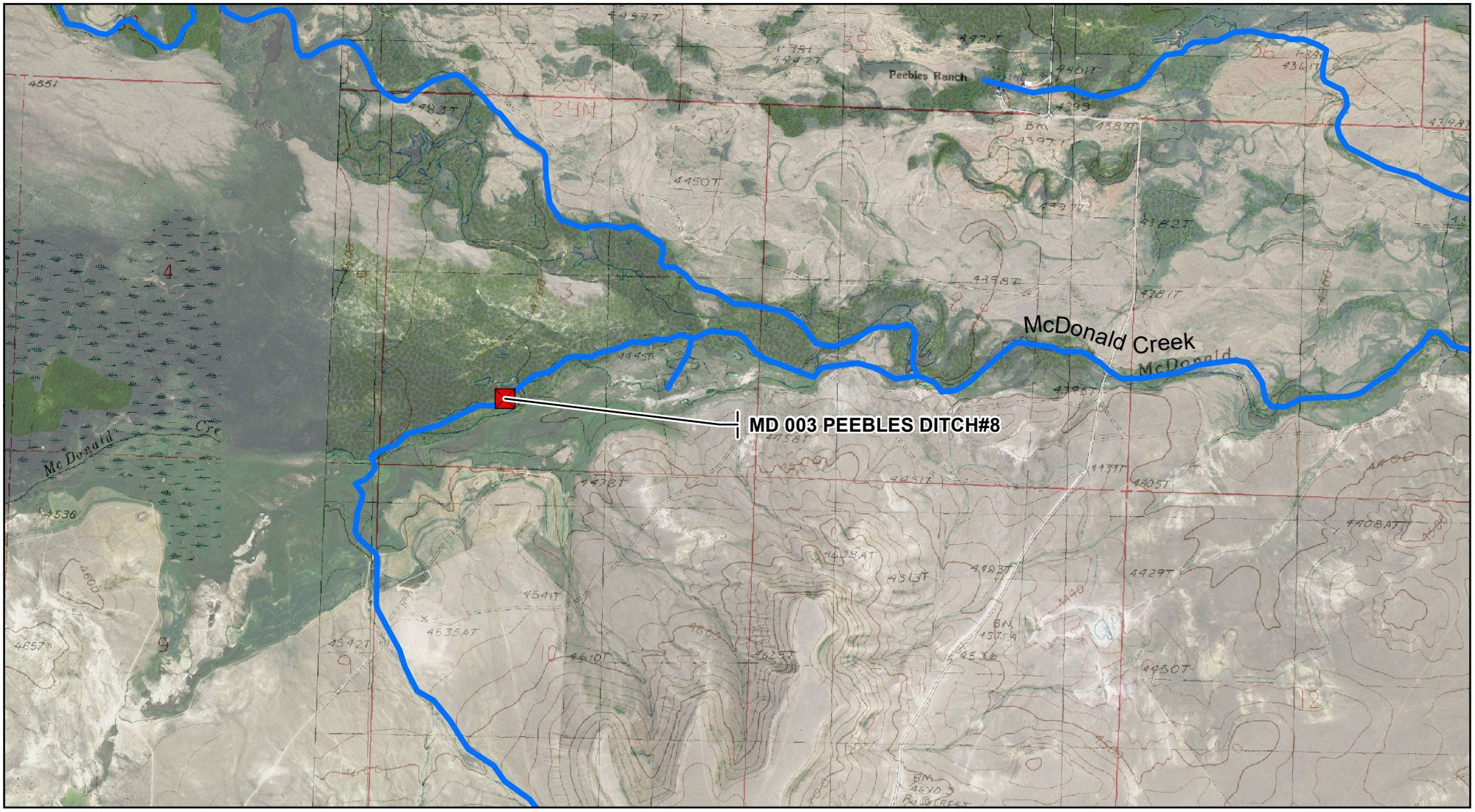

0 0.5 1 Miles

1:24,000

J.G.- Date: 3/29/2019

Teton River and Tributaries Diversion Sites

Basin 41O Post Decree Administration Area

- Primary Points of Diversion
- Secondary Points of Diversion
- Project Streams
- Primary Road
- Secondary Road

Aerial Photos: 2013 NAIP
Topographic Information: USGS 24K

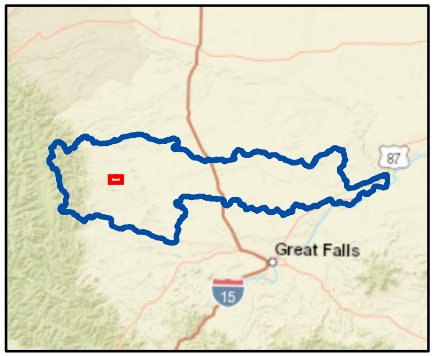

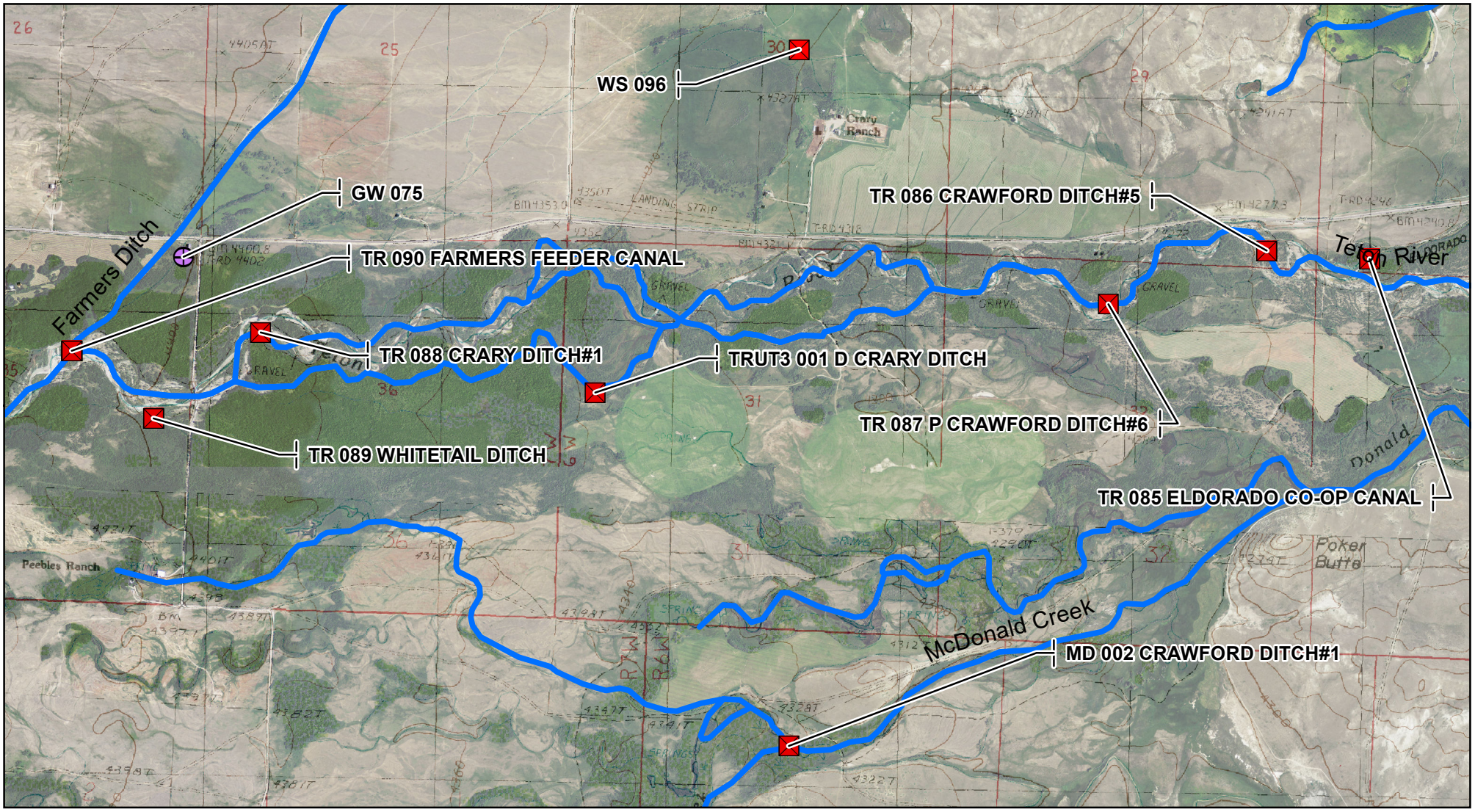

0 0.5 1 Miles

1:24,000

J.G.- Date: 3/29/2019

Teton River and Tributaries Diversion Sites

Basin 41O Post Decree Administration Area

Primary Points of Diversion

Secondary Points of Diversion

Project Streams

Primary Road

Secondary Road

Aerial Photos: 2013 NAIP
Topographic Information: USGS 24K

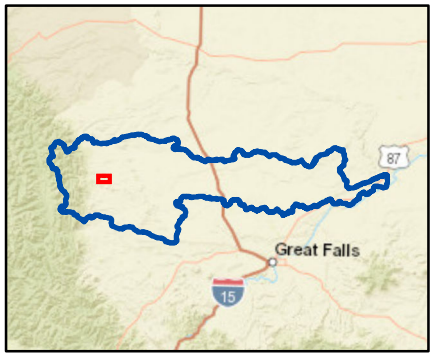

0 0.5 1 Miles

1:24,000

J.G.- Date: 3/29/2019

Teton River and Tributaries Diversion Sites

Basin 41O Post Decree Administration Area

Primary Points of Diversion

Secondary Points of Diversion

Project Streams

Primary Road

Secondary Road

Aerial Photos: 2013 NAIP
Topographic Information: USGS 24K

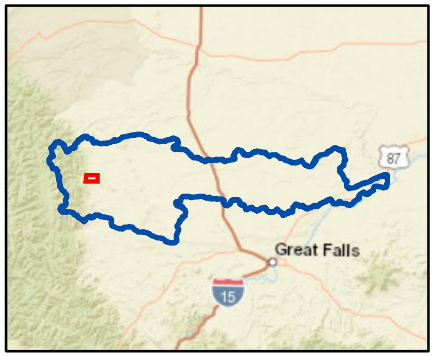

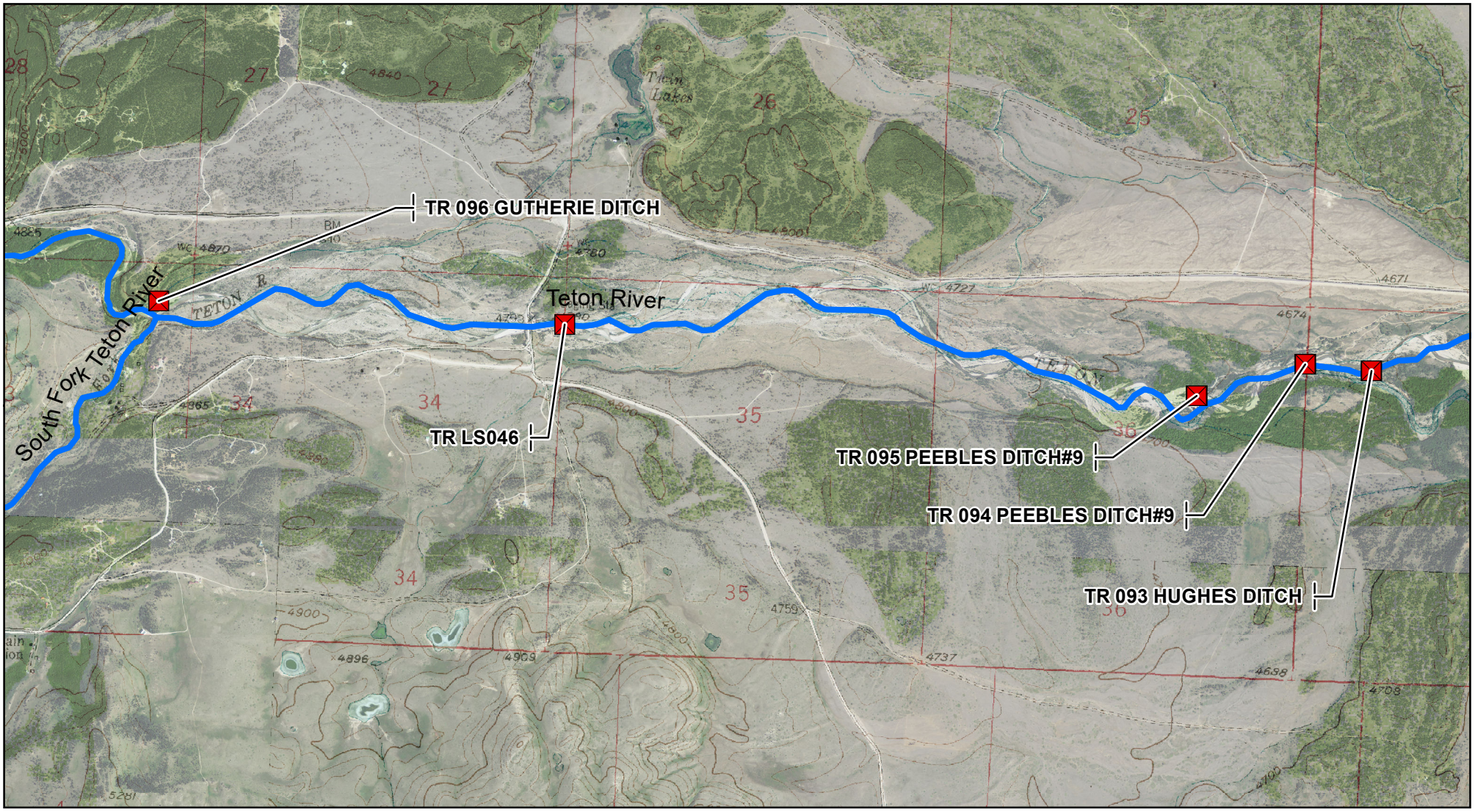

0 0.5 1 Miles

1:24,000

J.G.- Date: 3/29/2019

Teton River and Tributaries Diversion Sites

Basin 41O Post Decree Administration Area

Primary Points of Diversion

Secondary Points of Diversion

Project Streams

Primary Road

Secondary Road

Aerial Photos: 2013 NAIP
Topographic Information: USGS 24K

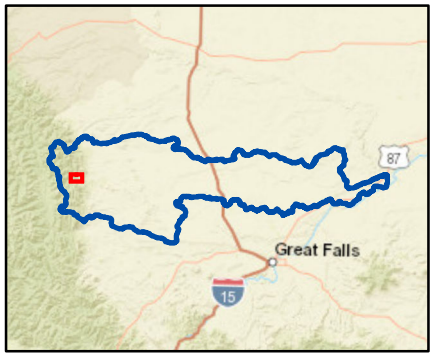

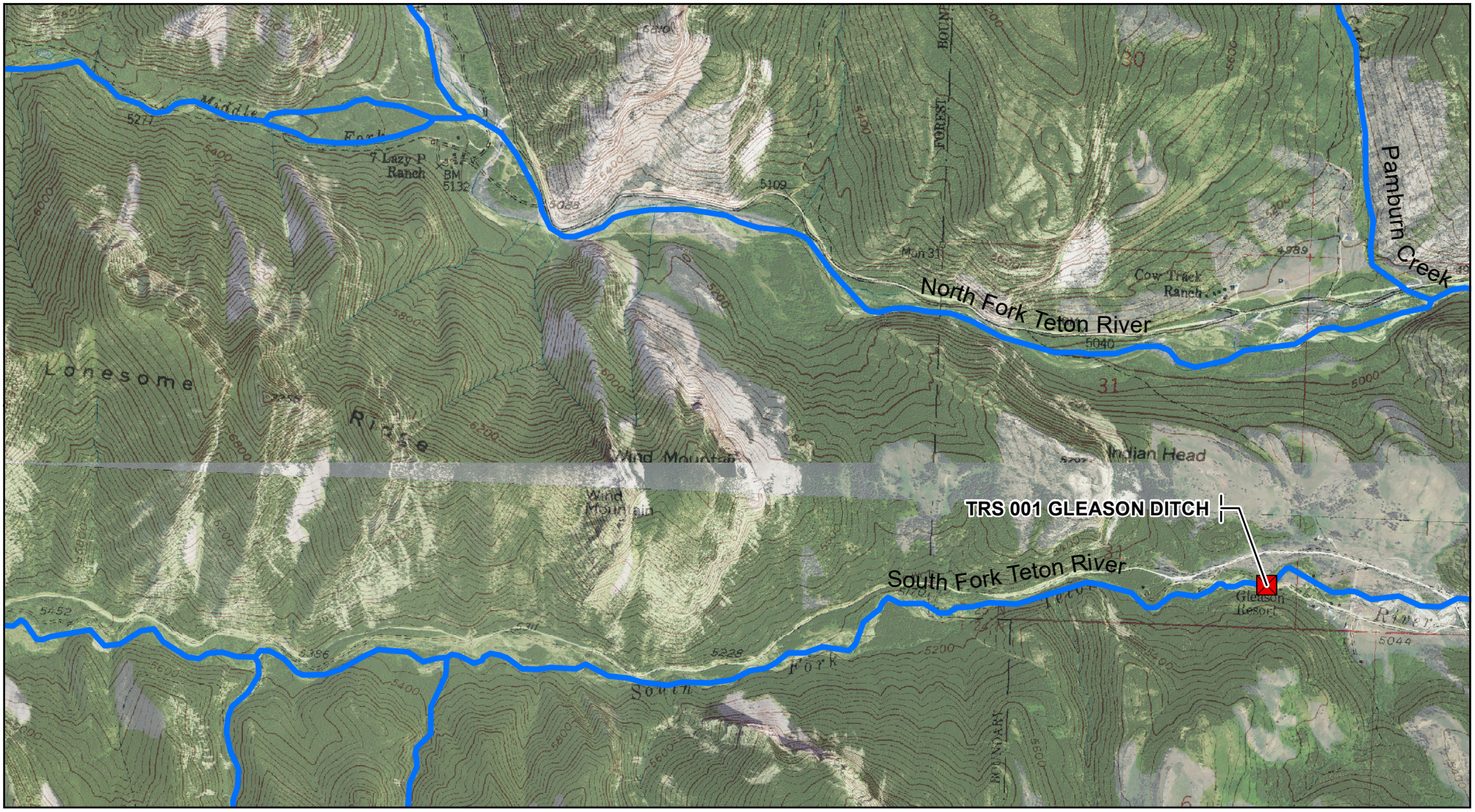

0 0.5 1 Miles

1:24,000

J.G.- Date: 3/29/2019