Lower Willow Creek Diversion Sites

Basin 76GJ Post Decree Administration Area

Primary Point of Diversion

Secondary Point of Diversion

Project Stream

Primary Road

Secondary Road

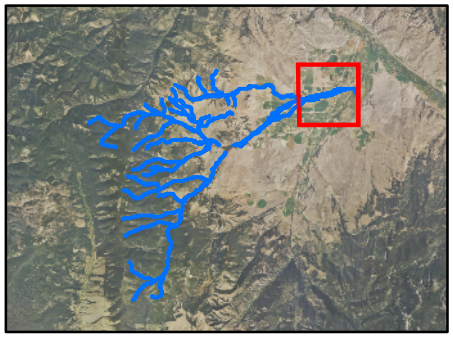

Aerial Photos: 2011 Color NAIP
Topographic Inforamtion: USGS 24K

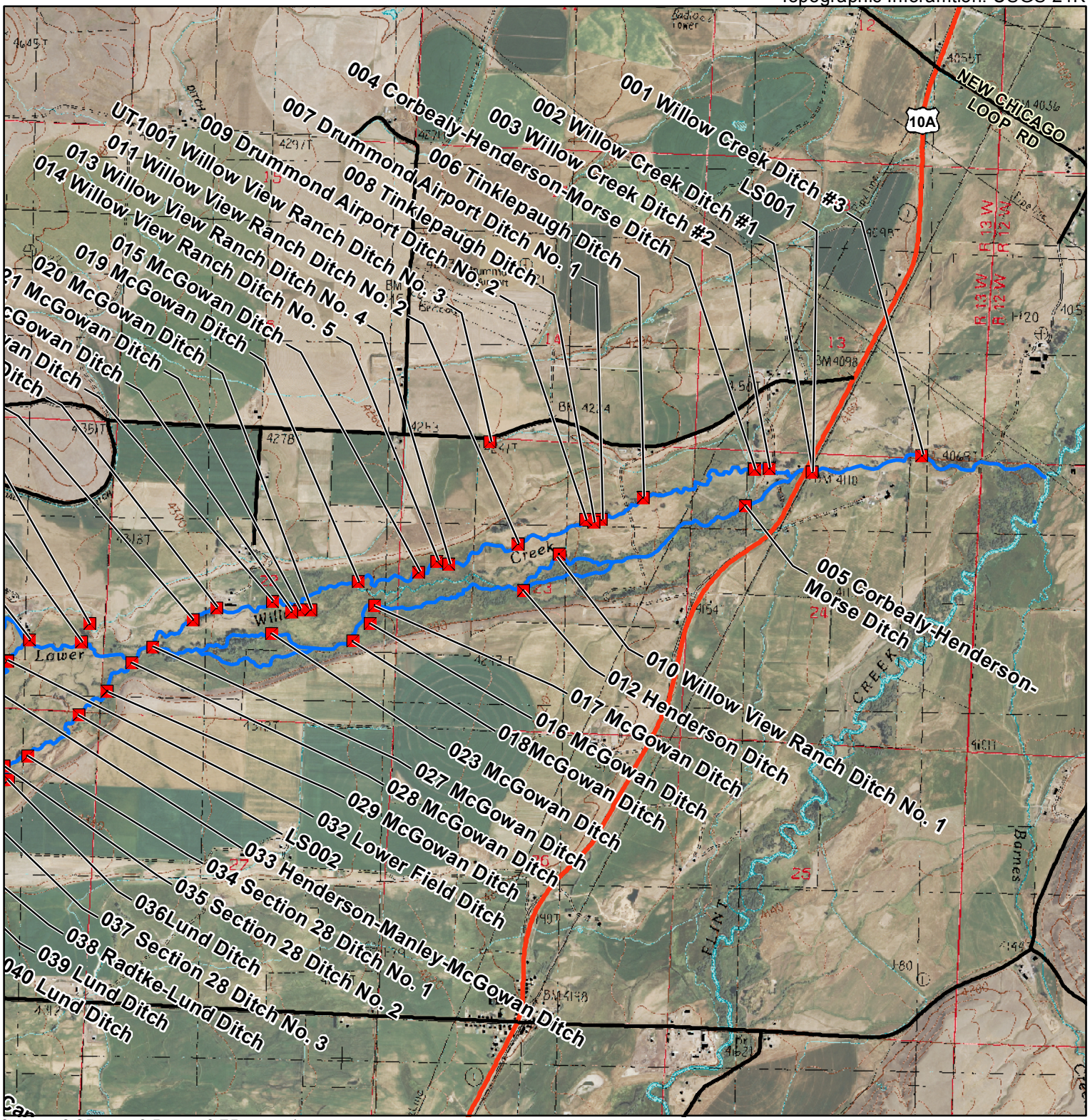

0 0.25 0.5 0.75 1 Miles

1:30,000

K. McLane -- 3/24/2014

Lower Willow Creek Diversion Sites

Basin 76GJ Post Decree Administration Area

Primary Point of Diversion

Secondary Point of Diversion

Project Stream

Primary Road

Secondary Road

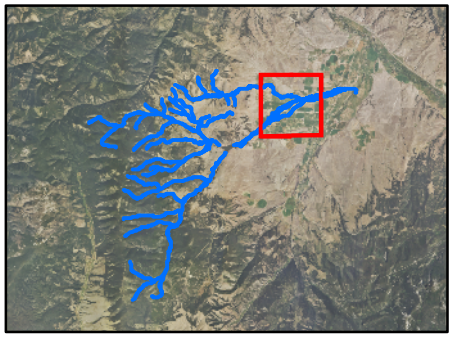

Aerial Photos: 2011 Color NAIP
Topographic Inforamtion: USGS 24K

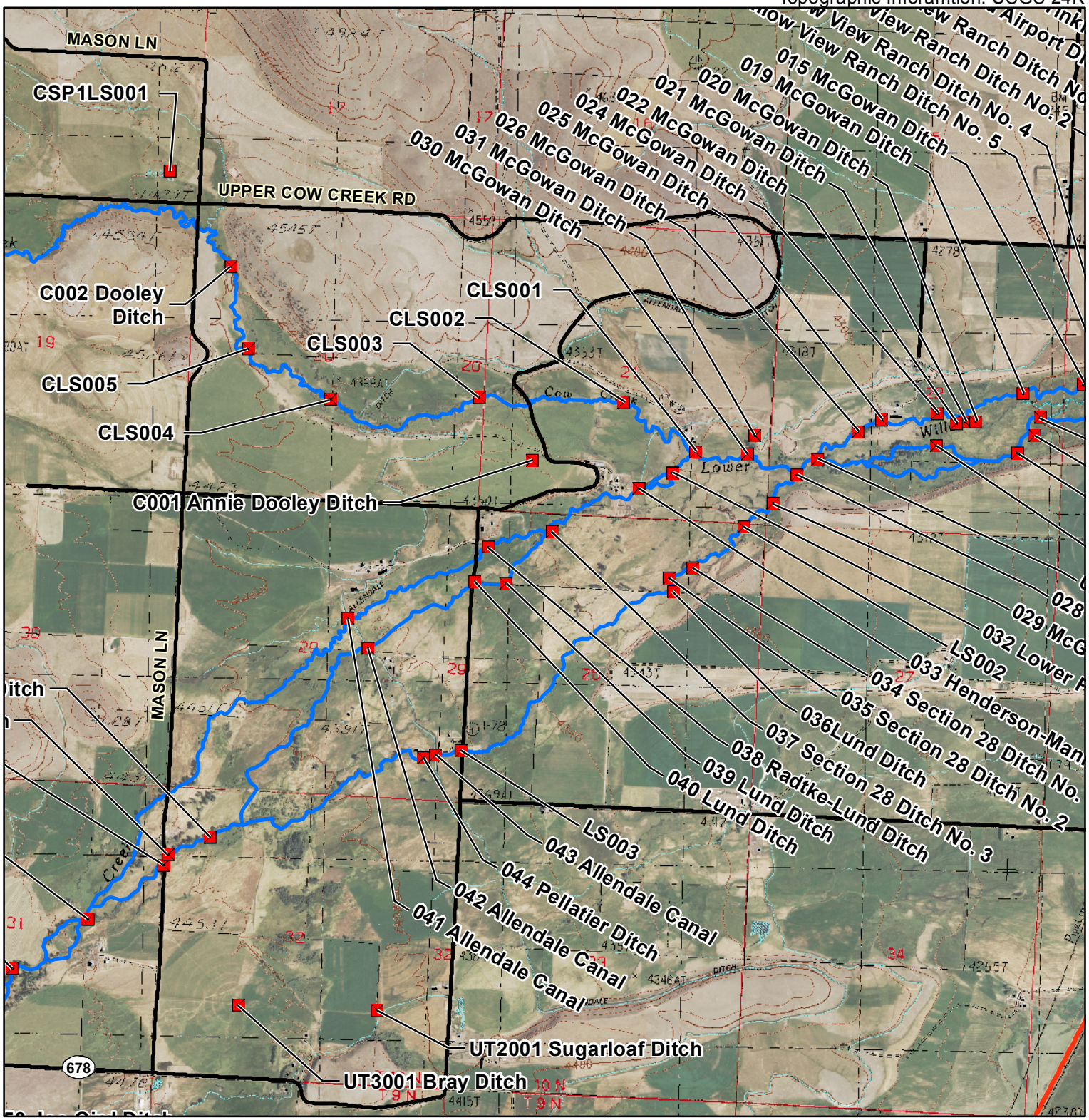

0 0.25 0.5 0.75 1 Miles

1:30,000

K. McLane -- 3/24/2014

Lower Willow Creek Diversion Sites

Basin 76GJ Post Decree Administration Area

Primary Point of Diversion

Secondary Point of Diversion

Project Stream

Primary Road

Secondary Road

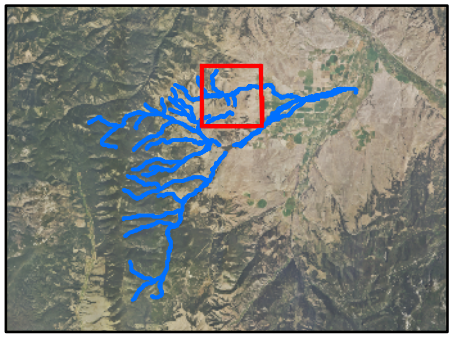

Aerial Photos: 2011 Color NAIP
Topographic Inforamtion: USGS 24K

UT5CLS001
UT6CLS001
CLS011
CLS010
CLS009
CLS008
CLS007
CLS006
C003 Dooley Ditch
UT1CLS001
CSP2LS001
UT3CLS001
CSP4LS001
UT4CLS001
CSP3LS001
UT2C001 Section 25 Ditch
045 Atwell-Bray Dit
SSP2LS001
046 Section 32 Ditch
047 Dooley Ditch
SSP1LS001
048 McDonald Ditch
049 McFarland Ditch
050 Lannen Ditch
SSP3LS001
052 Lannen Ditch
051 Hockett Ditch

0 0.25 0.5 0.75 1 Miles

1:30,000

K. McLane -- 3/24/2014

Lower Willow Creek Diversion Sites

Basin 76GJ Post Decree Administration Area

Primary Point of Diversion

Secondary Point of Diversion

Project Stream

Primary Road

Secondary Road

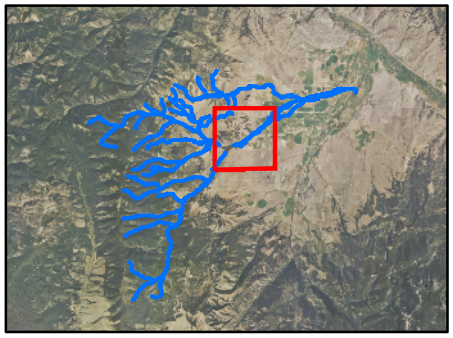

Aerial Photos: 2011 Color NAIP
Topographic Inforamtion: USGS 24K

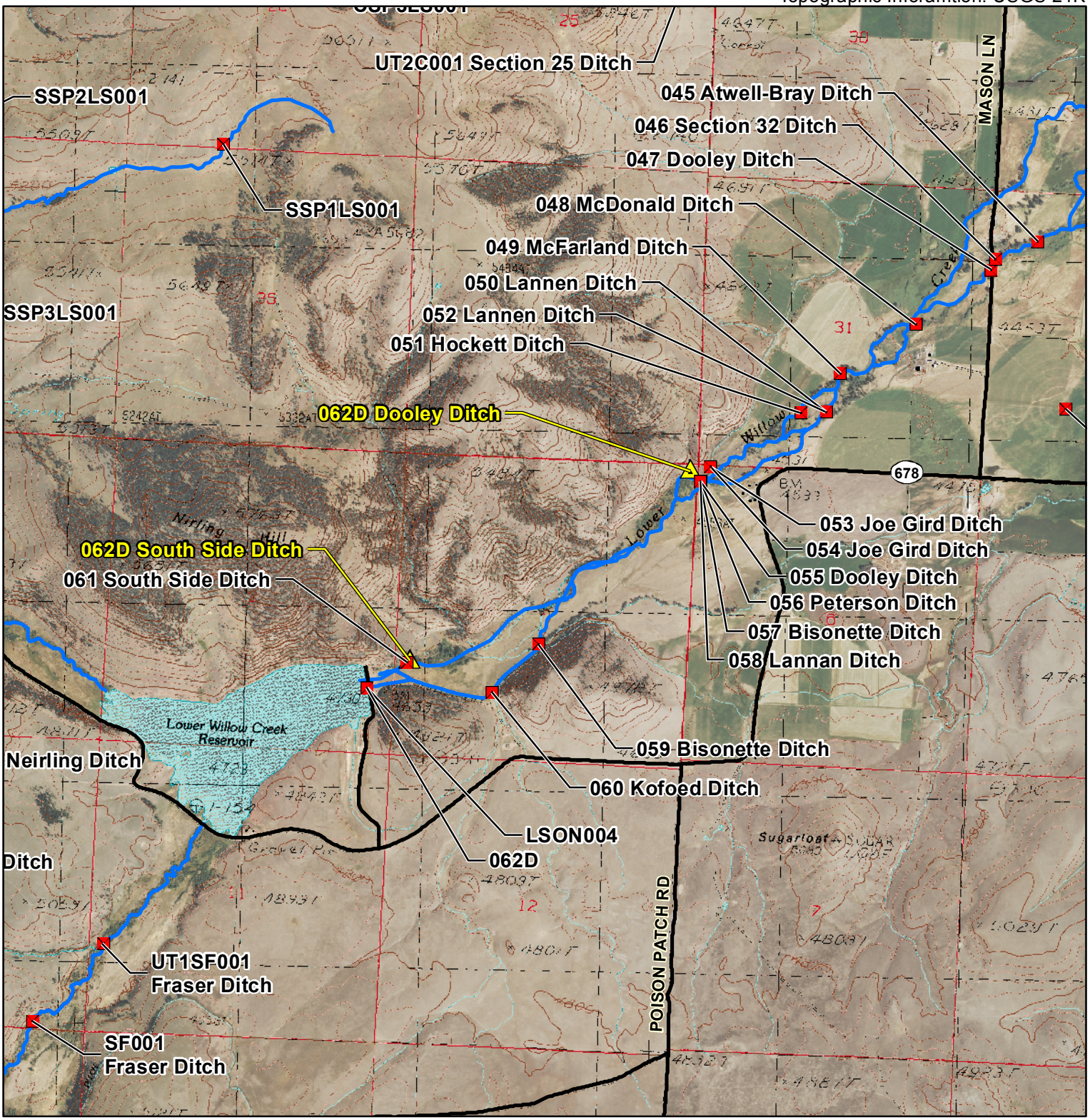

0 0.25 0.5 0.75 1 Miles

1:30,000

K. McLane -- 3/24/2014

Lower Willow Creek Diversion Sites

Basin 76GJ Post Decree Administration Area

Primary Point of Diversion

Secondary Point of Diversion

Project Stream

Primary Road

Secondary Road

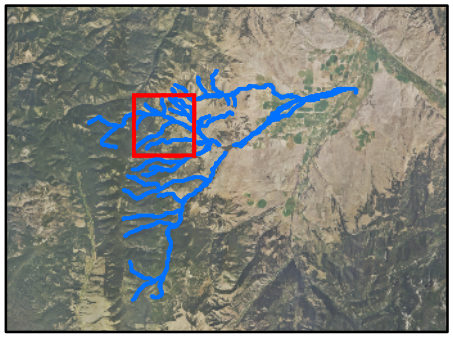

Aerial Photos: 2011 Color NAIP
Topographic Inforamtion: USGS 24K

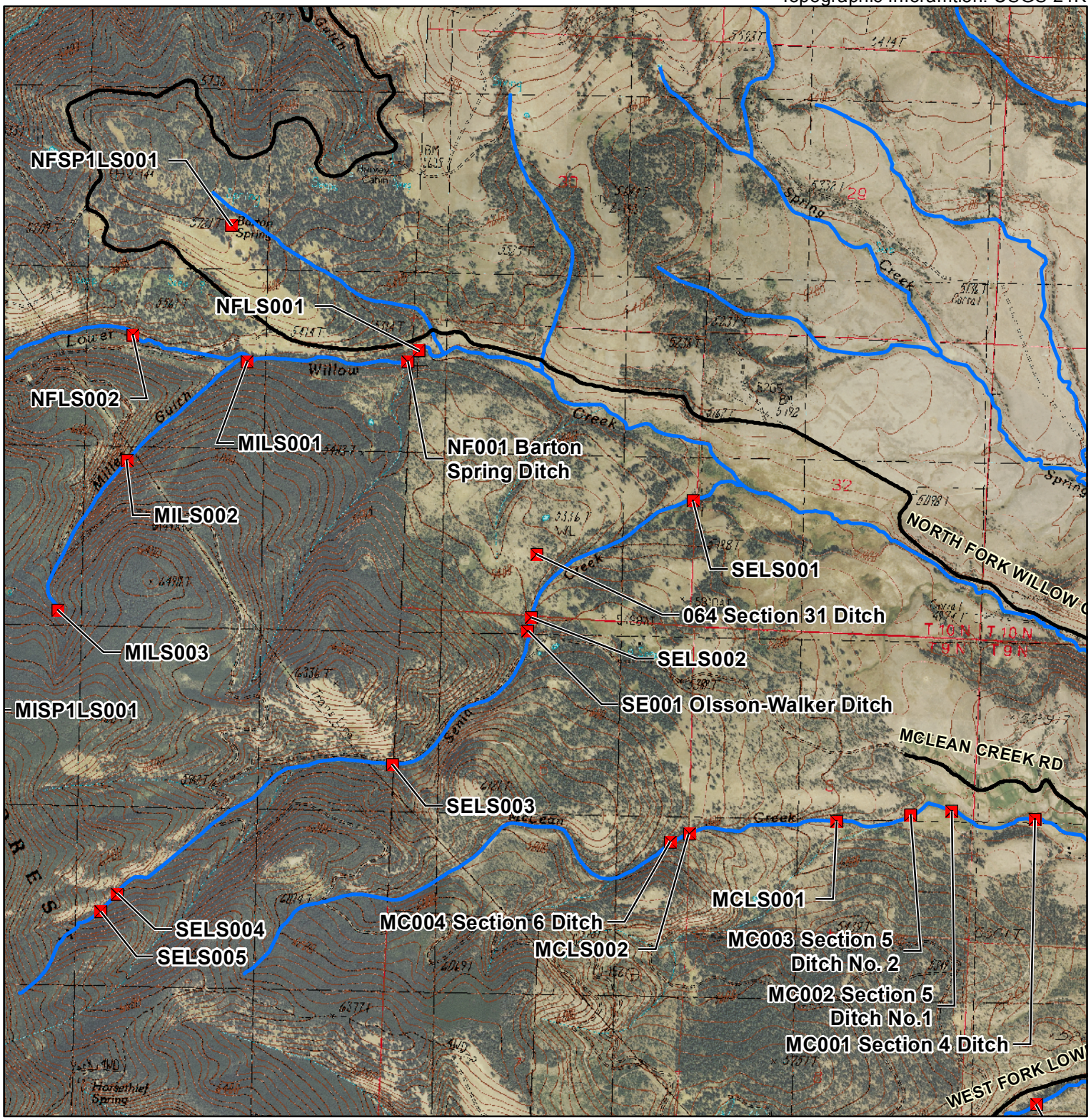

0 0.25 0.5 0.75 1 Miles

1:30,000

K. McLane -- 3/24/2014

Lower Willow Creek Diversion Sites

Basin 76GJ Post Decree Administration Area

Primary Point of Diversion

Secondary Point of Diversion

Project Stream

Primary Road

Secondary Road

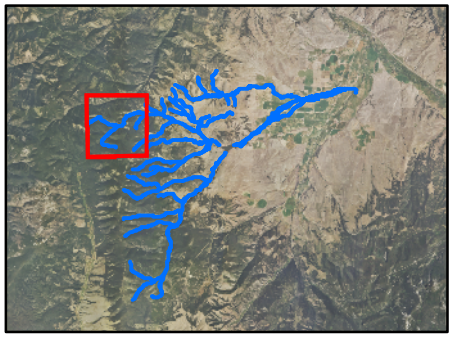

Aerial Photos: 2011 Color NAIP
Topographic Inforamtion: USGS 24K

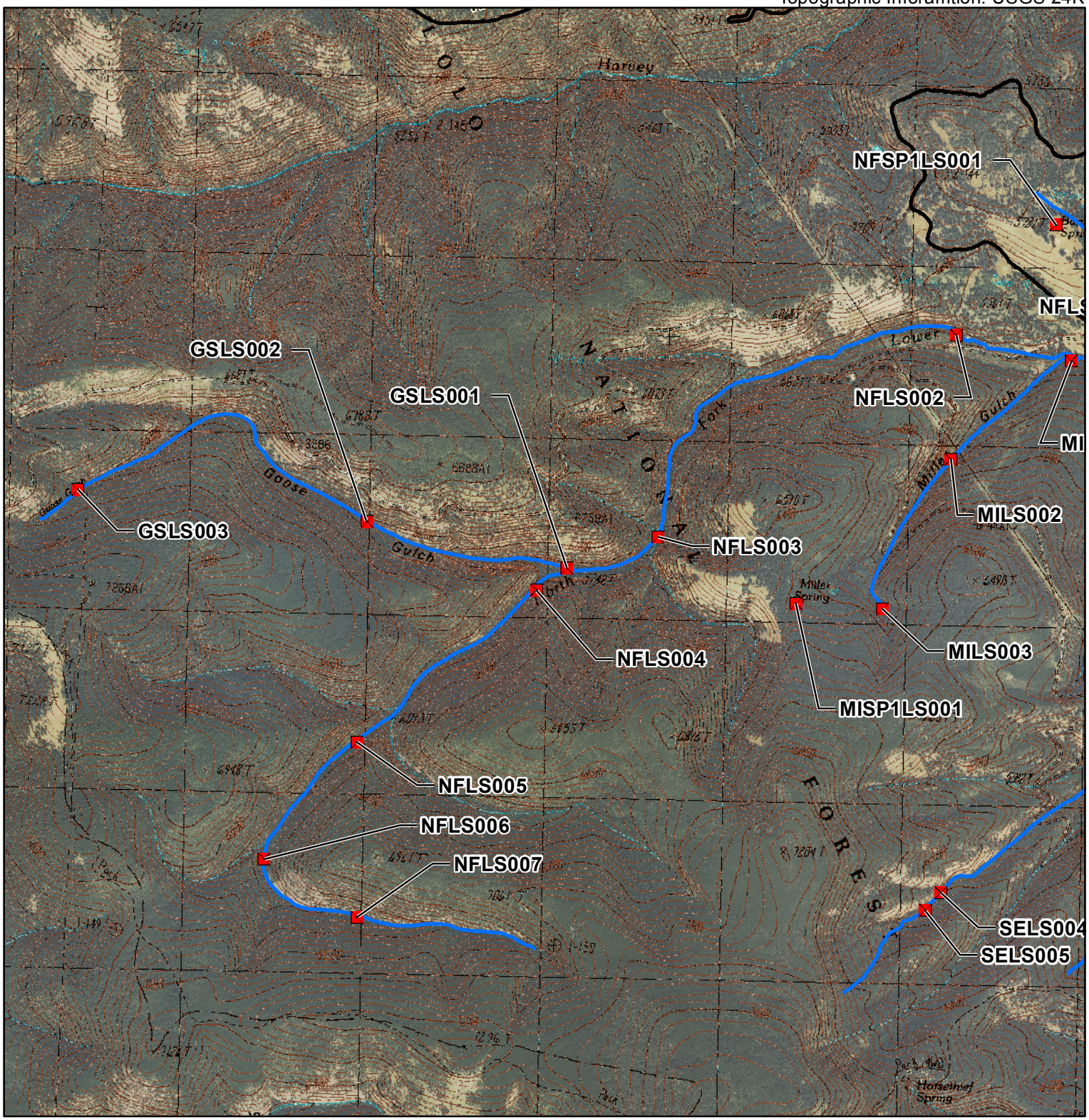

0 0.25 0.5 0.75 1 Miles

1:30,000

K. McLane -- 3/24/2014

Lower Willow Creek Diversion Sites

Basin 76GJ Post Decree Administration Area

Primary Point of Diversion

Secondary Point of Diversion

Project Stream

Primary Road

Secondary Road

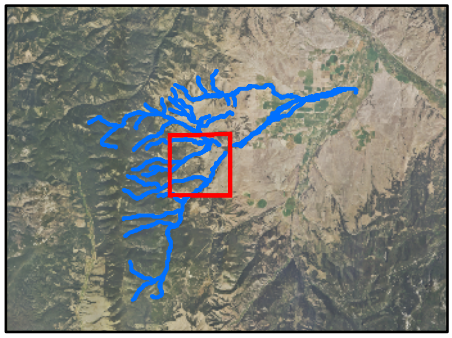

Aerial Photos: 2011 Color NAIP
Topographic Inforamtion: USGS 24K

0 0.25 0.5 0.75 1 Miles

1:30,000

K. McLane -- 3/24/2014

Lower Willow Creek Diversion Sites

Basin 76GJ Post Decree Administration Area

Primary Point of Diversion

Secondary Point of Diversion

Project Stream

Primary Road

Secondary Road

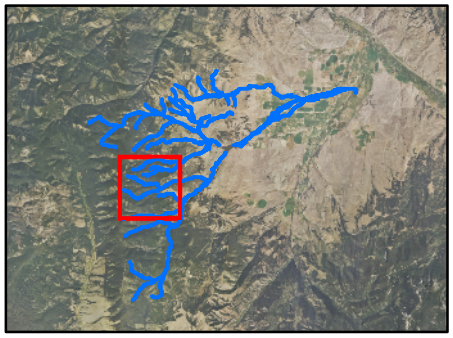

Aerial Photos: 2011 Color NAIP
Topographic Inforamtion: USGS 24K

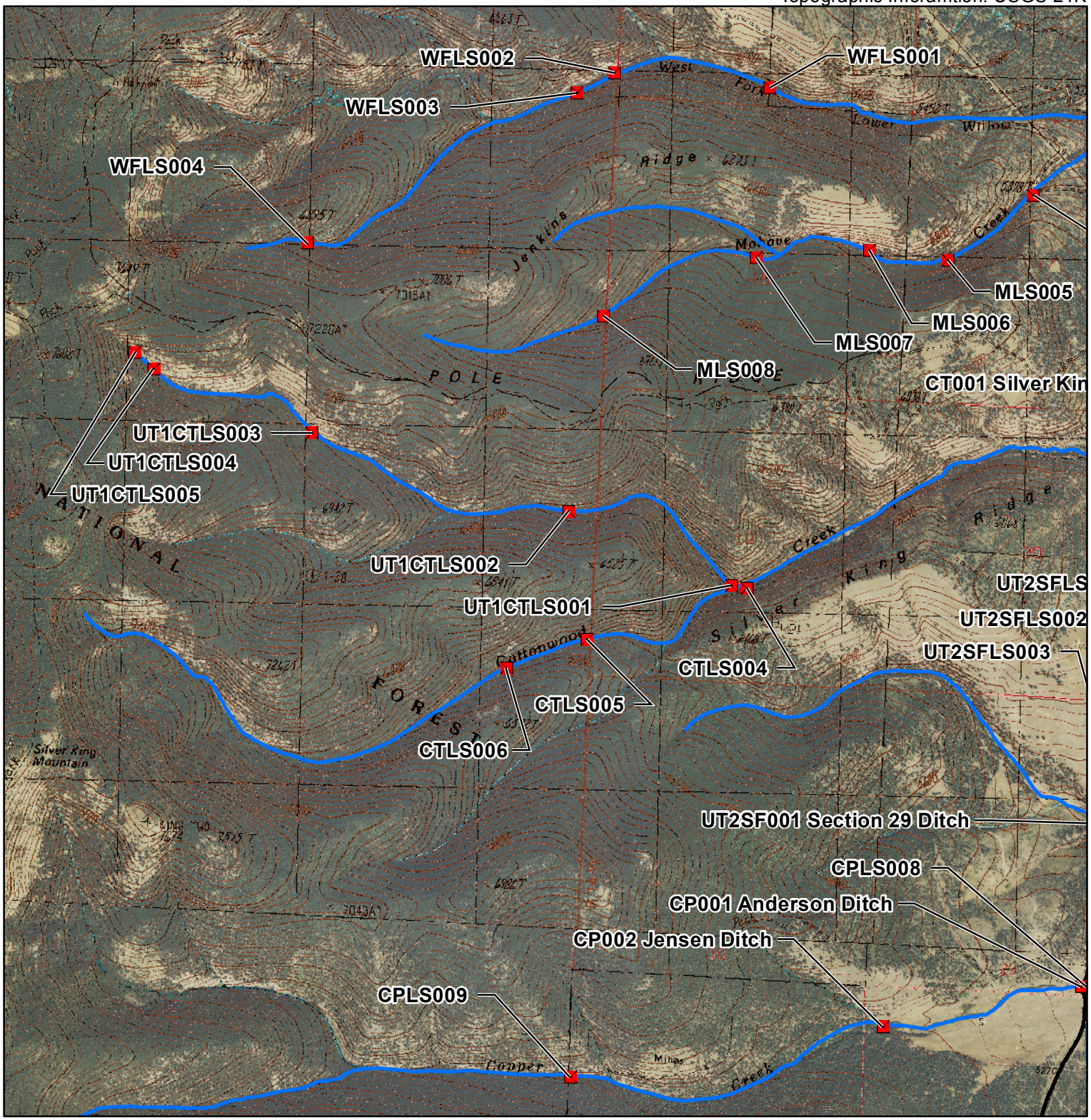

0 0.25 0.5 0.75 1 Miles

1:30,000

K. McLane -- 3/24/2014

Lower Willow Creek Diversion Sites

Basin 76GJ Post Decree Administration Area

Primary Point of Diversion

Secondary Point of Diversion

Project Stream

Primary Road

Secondary Road

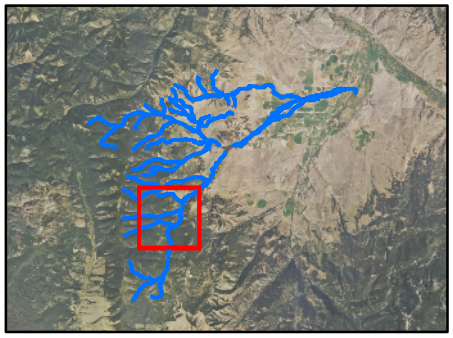

Aerial Photos: 2011 Color NAIP
Topographic Inforamtion: USGS 24K

UT1CTLS002
UT1CTLS001
CTLS004
CTLS005
CTLS006
UT2SFLS001
UT2SFLS002
UT2SFLS003
LOWER WILLOW CREEK RD
UT2SF001 Section 29 Ditch
CPLS001
CPLS002
CPLS003
CPLS004
CPLS005
CPLS006
CPLS007
CPLS008
CP001 Anderson Ditch
CP002 Jensen Ditch
CPLS009
UT3SF001 Black Pine Ridge Ditch
SFLS001
SFLS002

0 0.25 0.5 0.75 1 Miles

1:30,000

K. McLane -- 3/24/2014

Lower Willow Creek Diversion Sites

Basin 76GJ Post Decree Administration Area

Primary Point of Diversion

Secondary Point of Diversion

Project Stream

Primary Road

Secondary Road

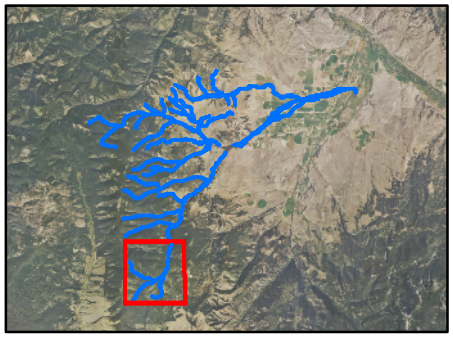

Aerial Photos: 2011 Color NAIP
Topographic Inforamtion: USGS 24K

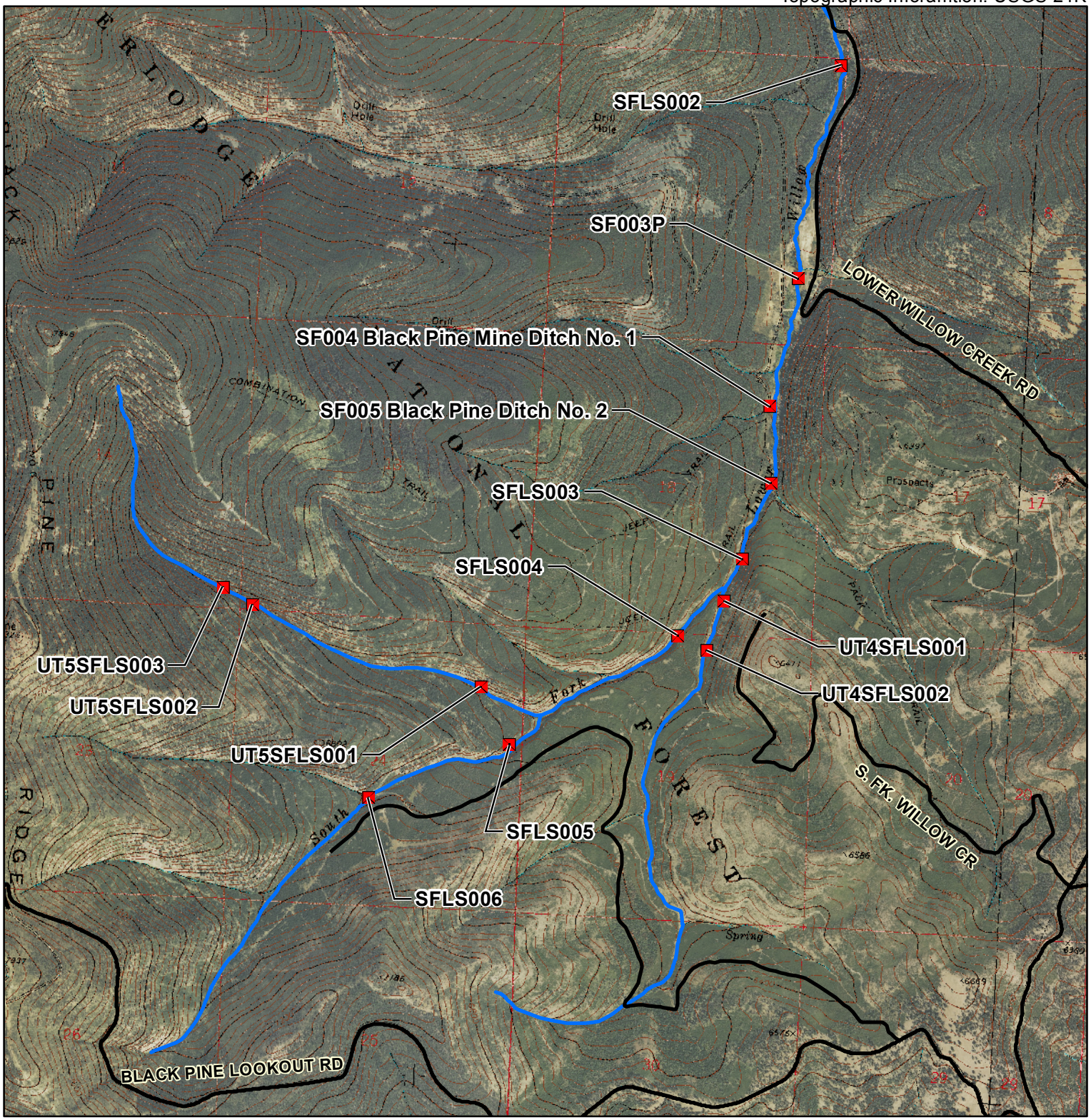

0 0.25 0.5 0.75 1 Miles

1:30,000

K. McLane -- 3/24/2014