Willow Creek Diversion Sites

Basin 41G Post Decree Administration Area

N

- Primary Road
- Project Streams
- 2021 Primary Points of Diversion
- 2021 Secondary Points of Diversion
- PLSS Township

ESRI, World Topographic Map & World Imagery
Topographic info: USA Topo Maps from 2013 National Geographic Society, i-cubed

Overview Map

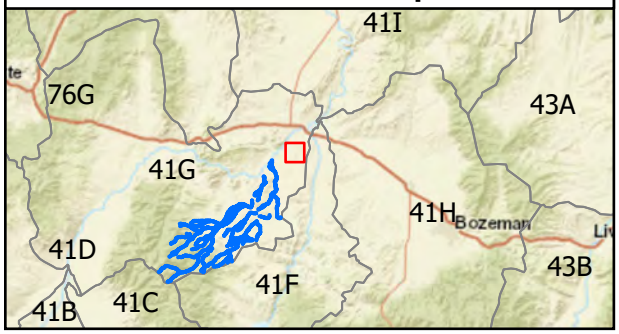

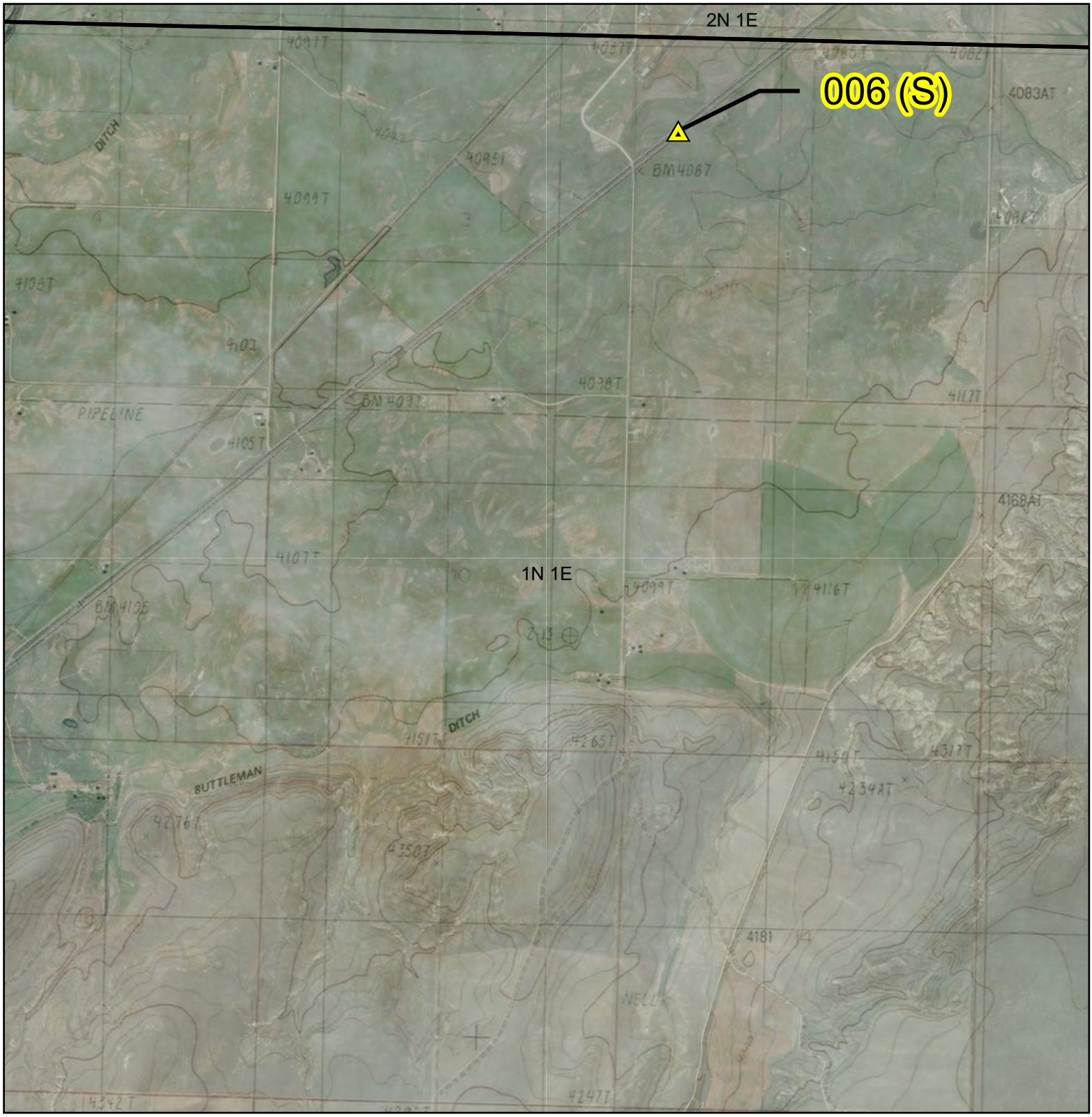

0 0.13 0.25 0.5 0.75 1 Miles

Scale: 1:24,000

M. Hauer -- May 2021

Willow Creek Diversion Sites

Basin 41G Post Decree Administration Area

N

- Primary Road
- Project Streams
- 2021 Primary Points of Diversion
- 2021 Secondary Points of Diversion
- PLSS Township

ESRI, World Topographic Map & World Imagery
Topographic info: USA Topo Maps from 2013 National Geographic Society, i-cubed

Overview Map

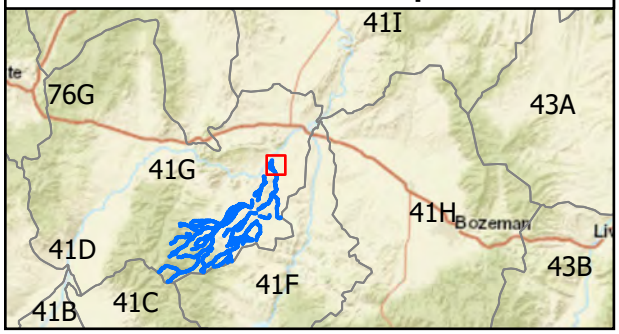

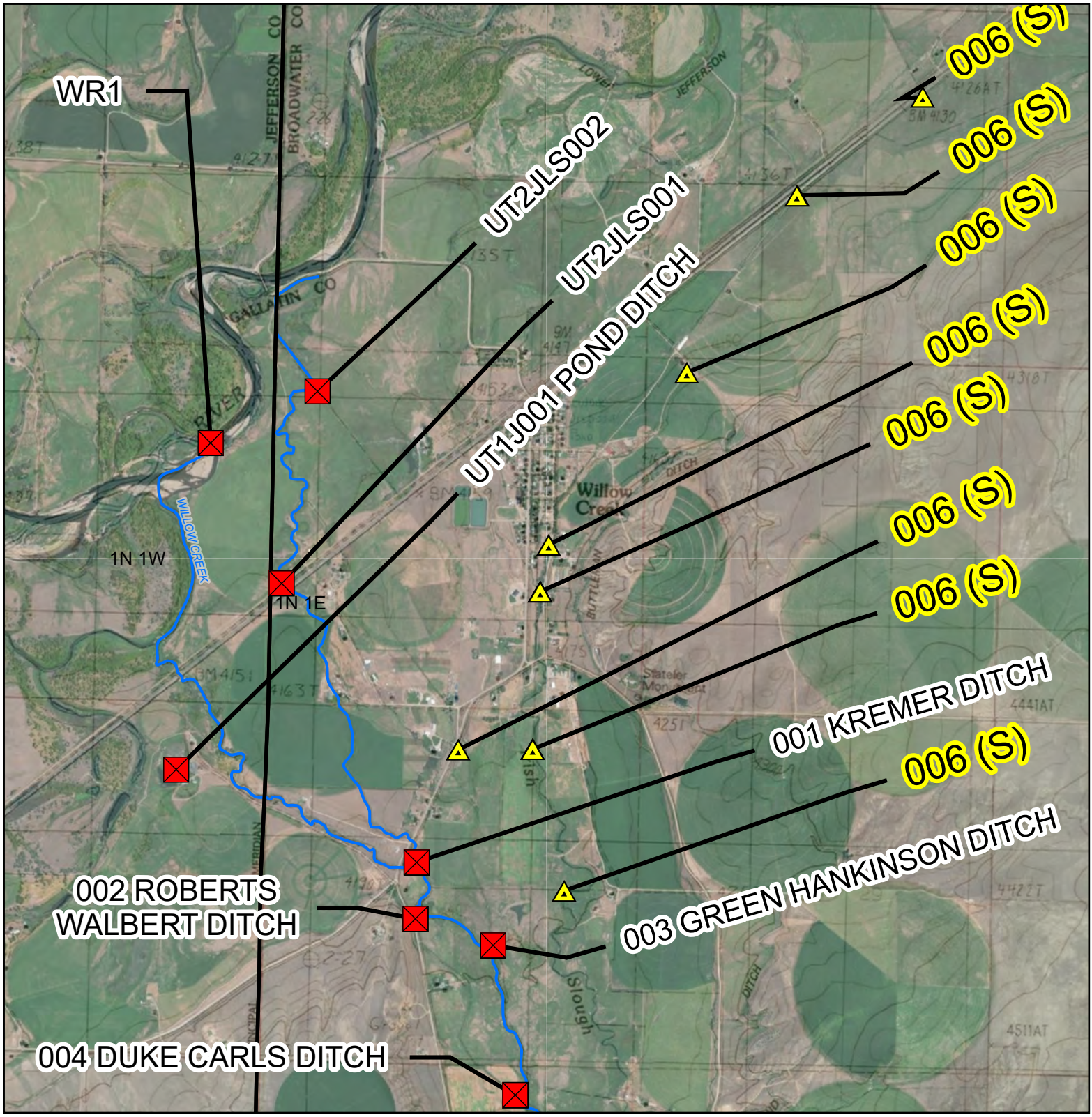

0 0.13 0.25 0.5 0.75 1 Miles

Scale: 1:24,000

M. Hauer -- May 2021

Willow Creek Diversion Sites

Basin 41G Post Decree Administration Area

N

- Primary Road
- Project Streams
- 2021 Primary Points of Diversion
- 2021 Secondary Points of Diversion
- PLSS Township

ESRI, World Topographic Map & World Imagery
Topographic info: USA Topo Maps from 2013 National Geographic Society, i-cubed

Overview Map

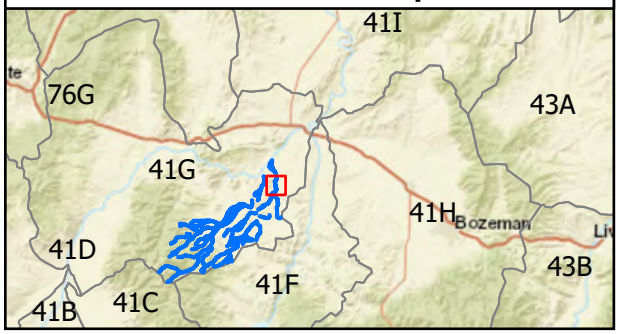

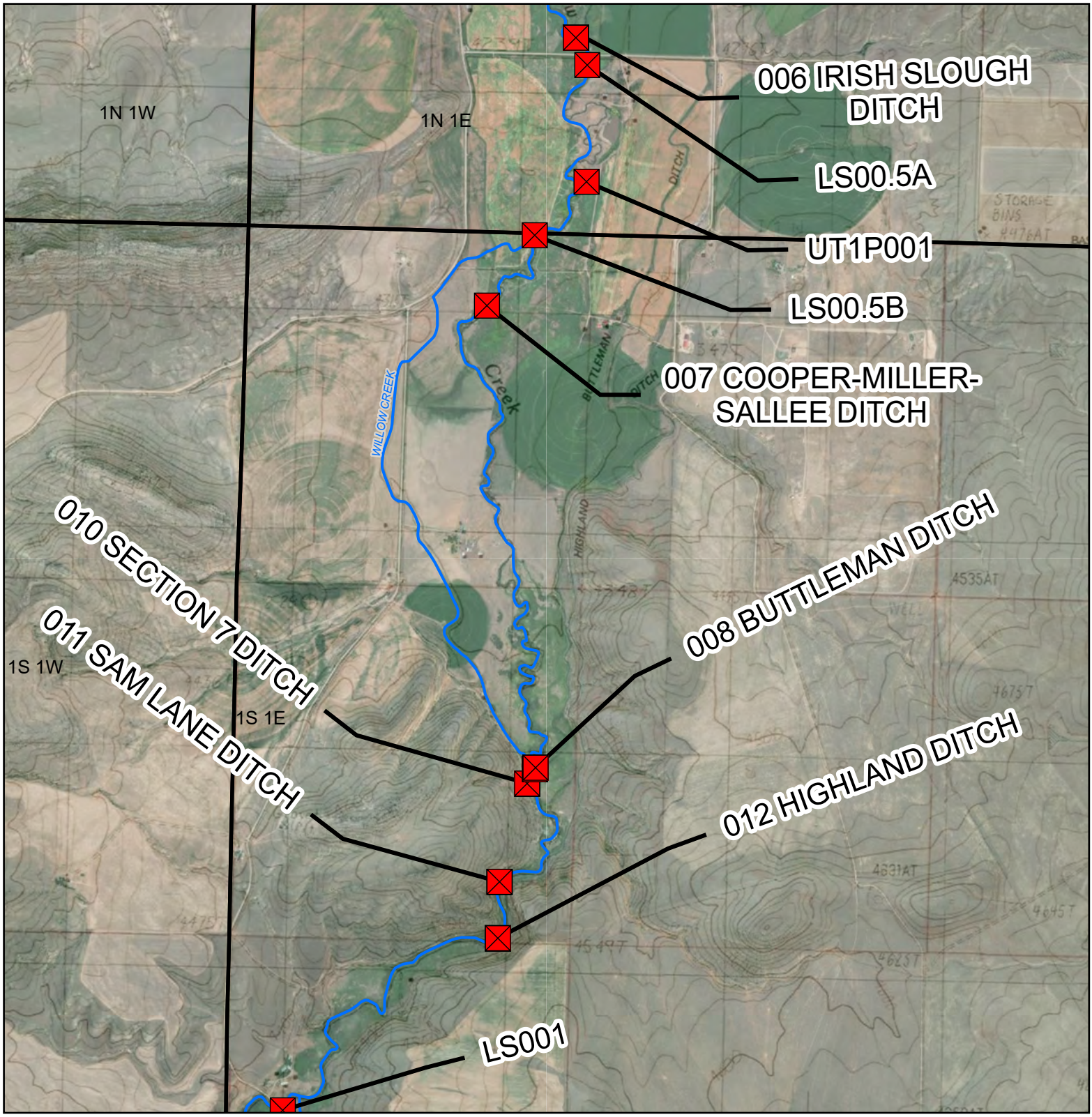

0 0.13 0.25 0.5 0.75 1 Miles

Scale: 1:24,000

M. Hauer -- May 2021

Willow Creek Diversion Sites

Basin 41G Post Decree Administration Area

N

- Primary Road
- Project Streams
- 2021 Primary Points of Diversion
- 2021 Secondary Points of Diversion
- PLSS Township

ESRI, World Topographic Map & World Imagery
Topographic info: USA Topo Maps from 2013 National Geographic Society, i-cubed

Overview Map

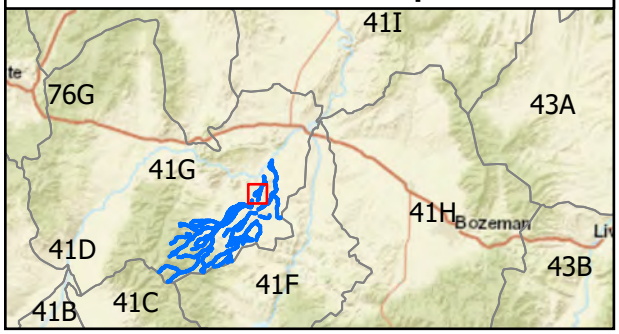

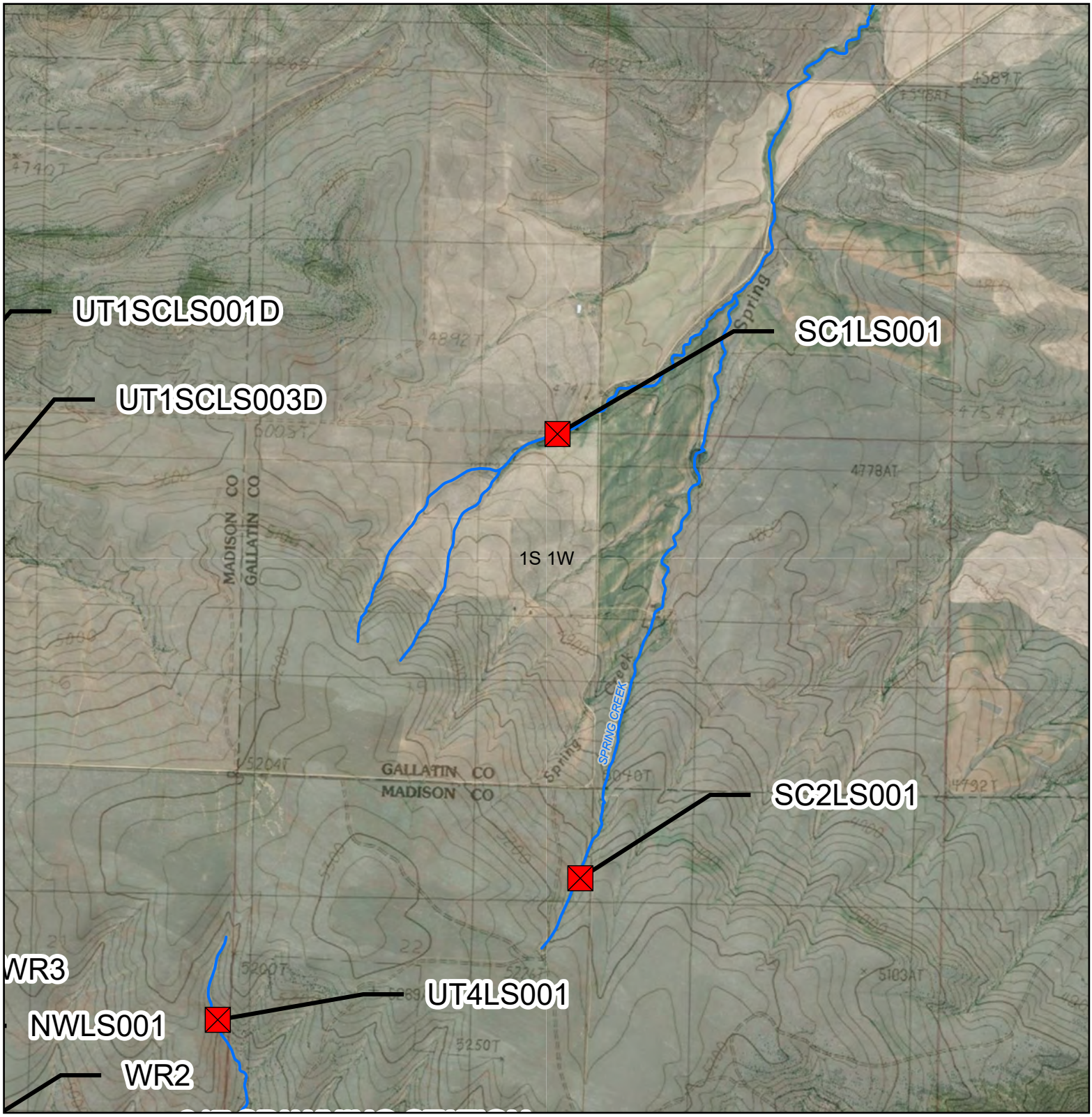

Scale: 1:24,000

M. Hauer -- May 2021

Willow Creek Diversion Sites

Basin 41G Post Decree Administration Area

N

- Primary Road
- Project Streams
- 2021 Primary Points of Diversion
- 2021 Secondary Points of Diversion
- PLSS Township

ESRI, World Topographic Map & World Imagery
Topographic info: USA Topo Maps from 2013 National Geographic Society, i-cubed

Overview Map

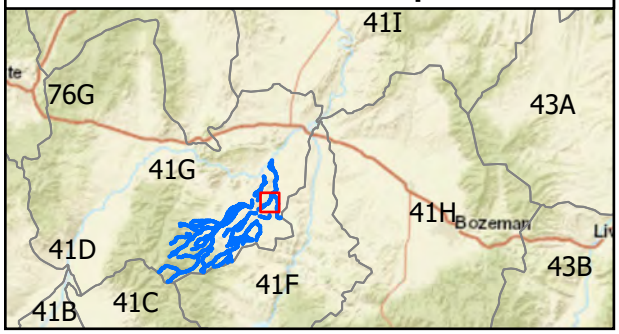

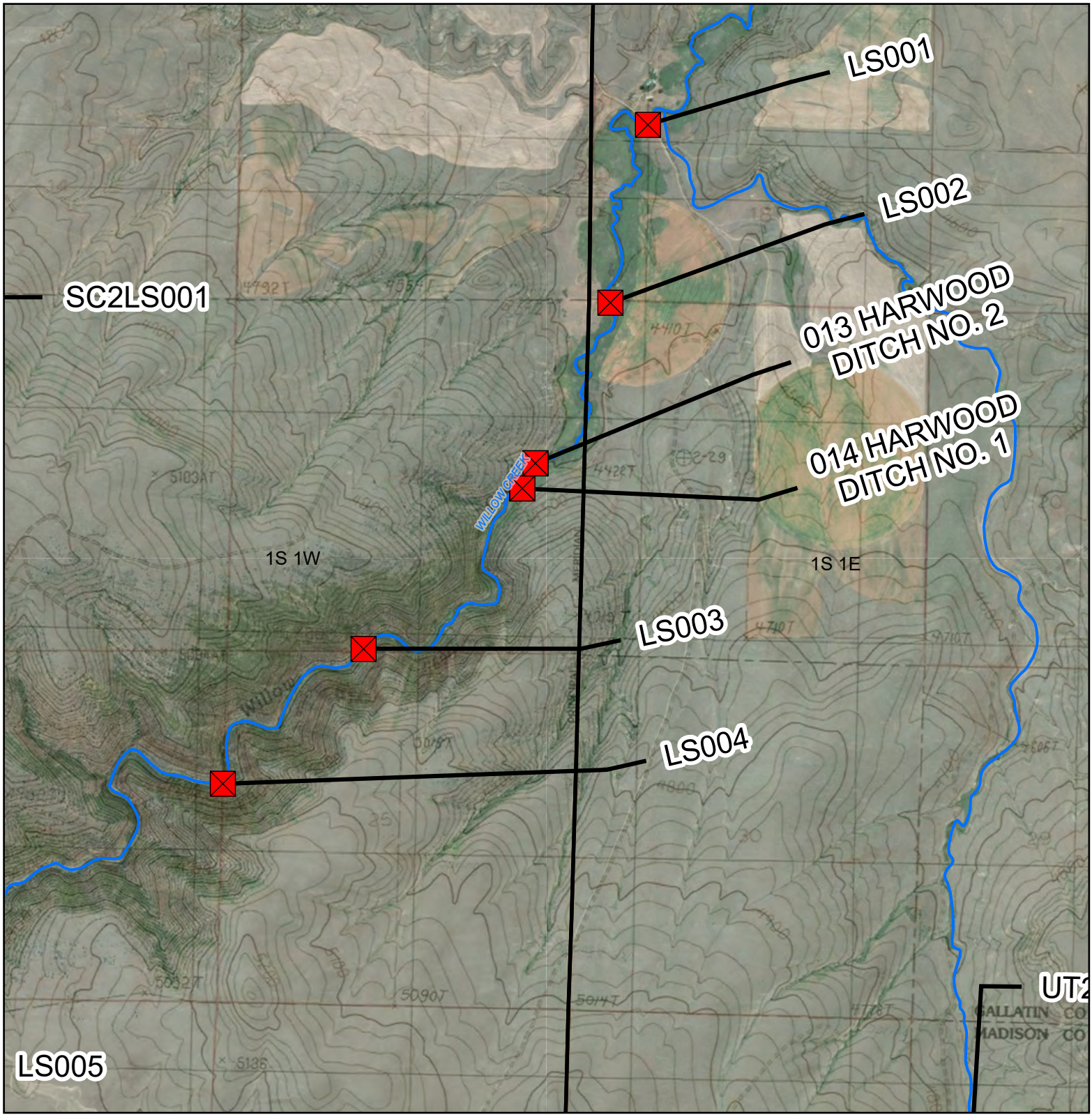

0 0.13 0.25 0.5 0.75 1 Miles

Scale: 1:24,000

M. Hauer -- May 2021

Willow Creek Diversion Sites

Basin 41G Post Decree Administration Area

N

- Primary Road
- Project Streams
- 2021 Primary Points of Diversion
- 2021 Secondary Points of Diversion
- PLSS Township

ESRI, World Topographic Map & World Imagery
Topographic info: USA Topo Maps from 2013 National Geographic Society, i-cubed

Overview Map

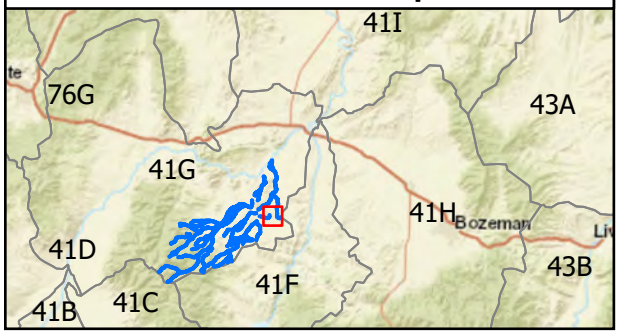

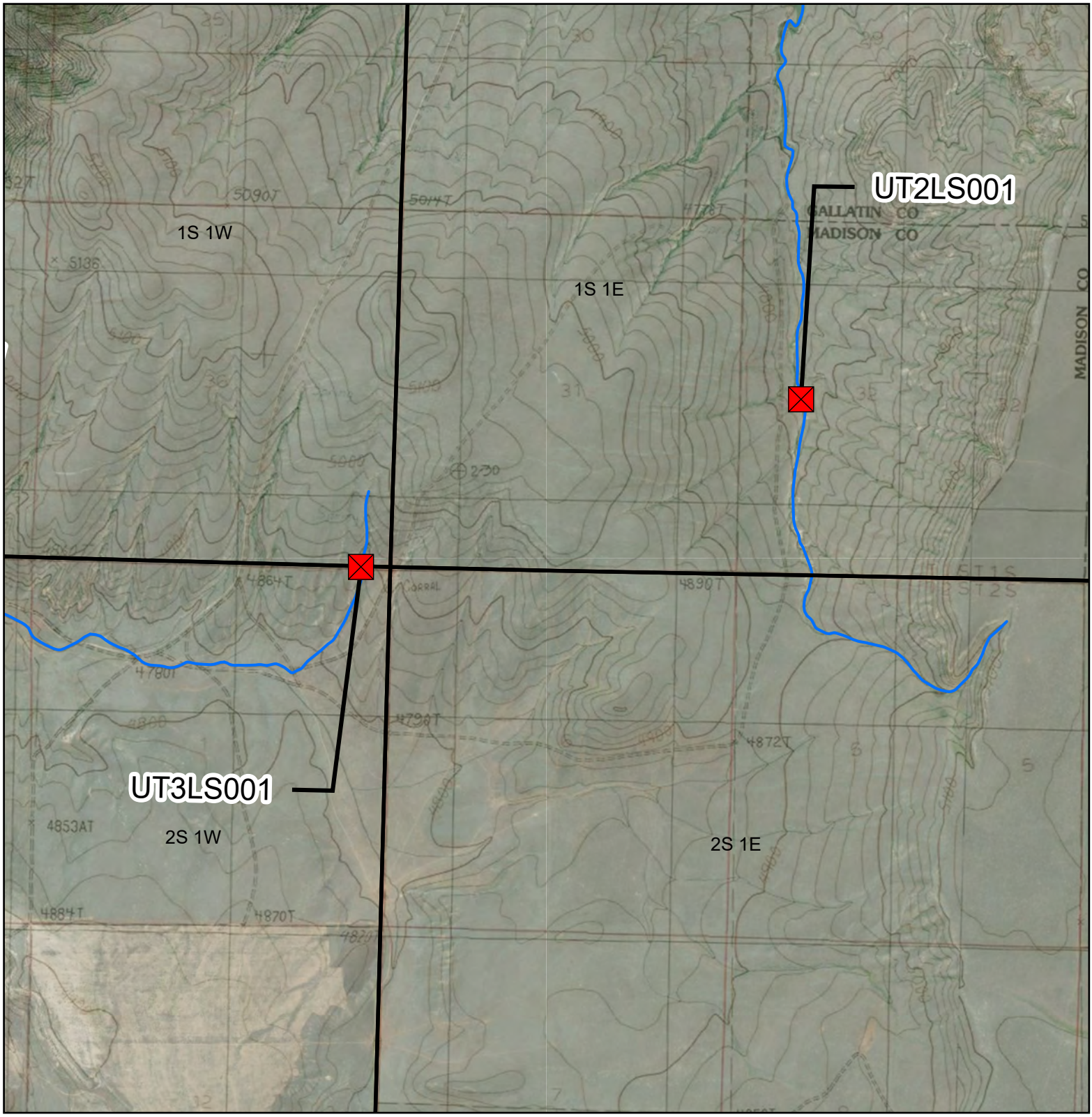

0 0.13 0.25 0.5 0.75 1 Miles

Scale: 1:24,000

M. Hauer -- May 2021

Willow Creek Diversion Sites

Basin 41G Post Decree Administration Area

N

- Primary Road
- Project Streams
- 2021 Primary Points of Diversion
- 2021 Secondary Points of Diversion
- PLSS Township

ESRI, World Topographic Map & World Imagery
Topographic info: USA Topo Maps from 2013 National Geographic Society, i-cubed

Overview Map

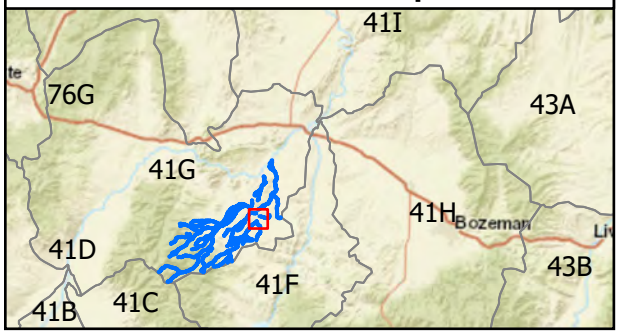

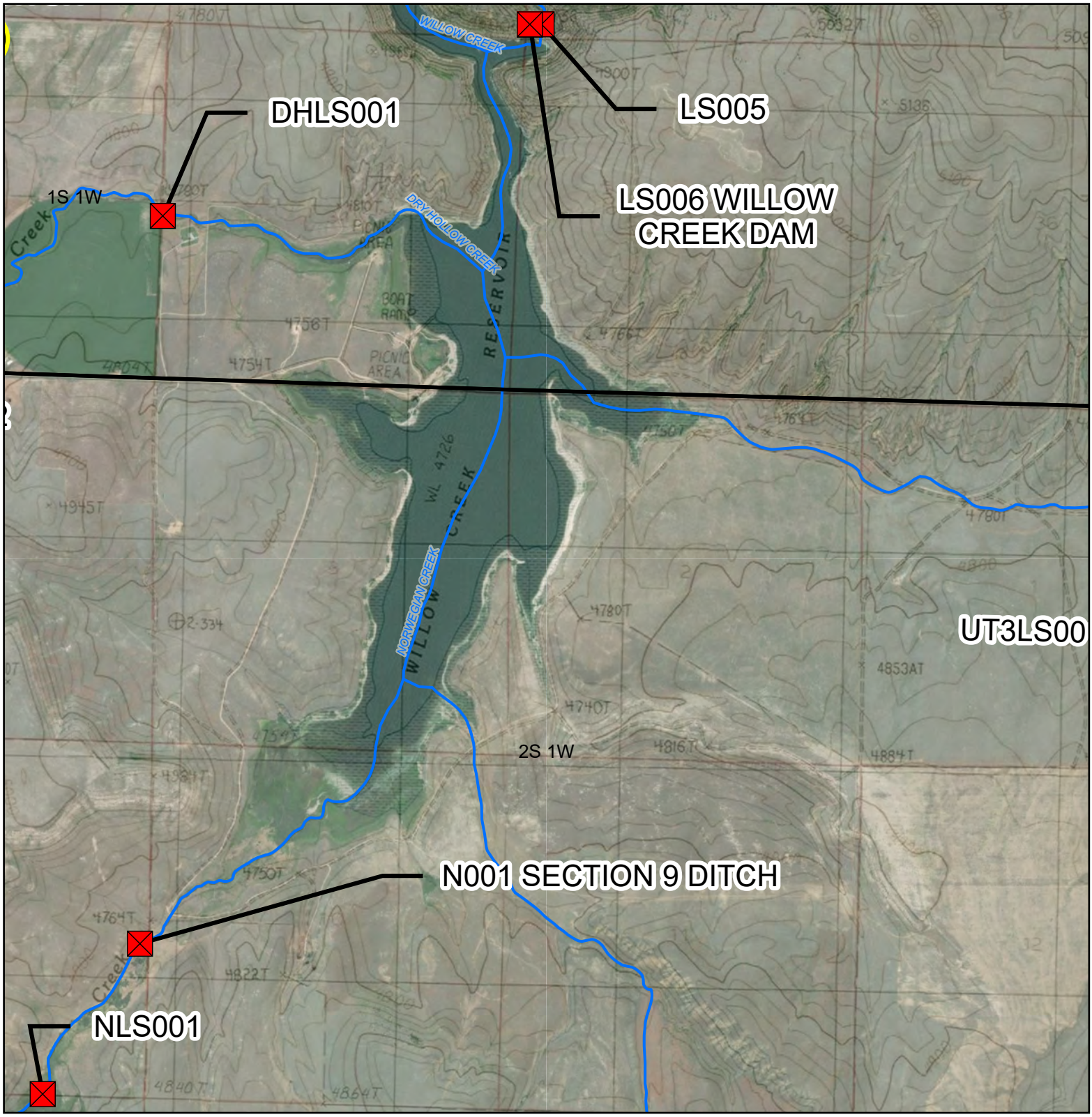

0 0.13 0.25 0.5 0.75 1 Miles

Scale: 1:24,000

M. Hauer -- May 2021

Willow Creek Diversion Sites

Basin 41G Post Decree Administration Area

N

- Primary Road
- Project Streams
- 2021 Primary Points of Diversion
- 2021 Secondary Points of Diversion
- PLSS Township

ESRI, World Topographic Map & World Imagery
Topographic info: USA Topo Maps from 2013 National Geographic Society, i-cubed

Overview Map

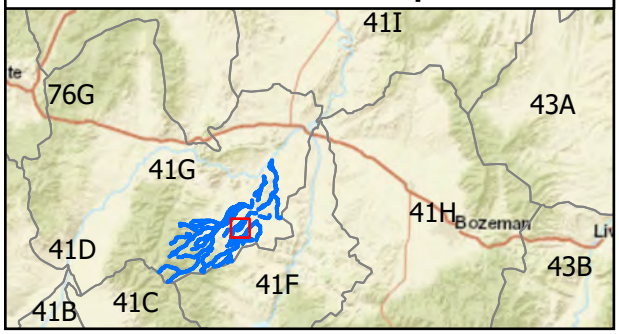

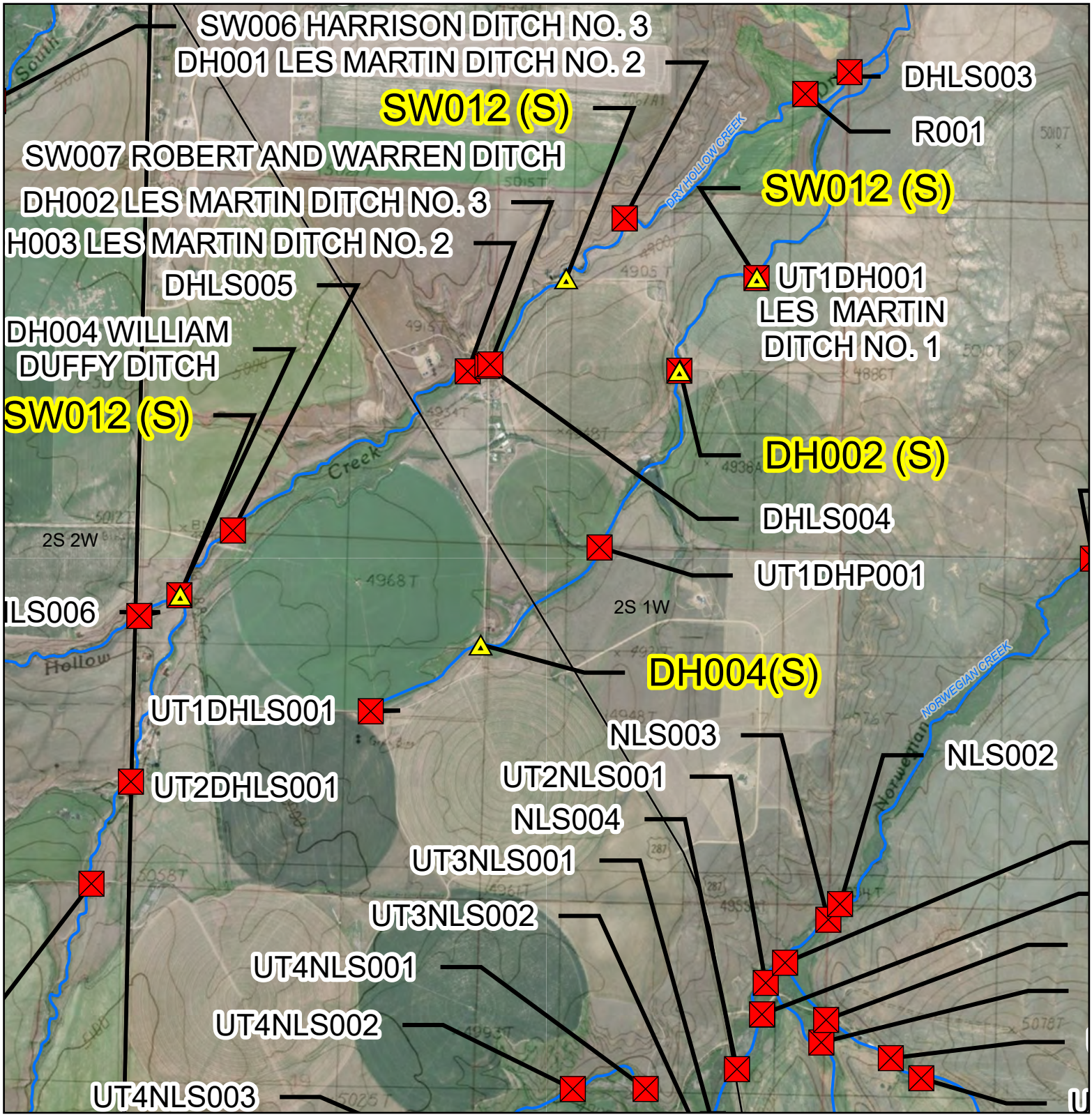

0 0.13 0.25 0.5 0.75 1 Miles

Scale: 1:24,000

M. Hauer -- May 2021

Willow Creek Diversion Sites

Basin 41G Post Decree Administration Area

N

- Primary Road
- Project Streams
- 2021 Primary Points of Diversion
- 2021 Secondary Points of Diversion
- PLSS Township

ESRI, World Topographic Map & World Imagery
Topographic info: USA Topo Maps from 2013 National Geographic Society, i-cubed

Overview Map

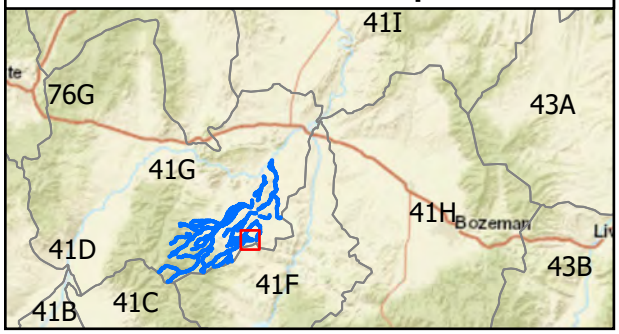

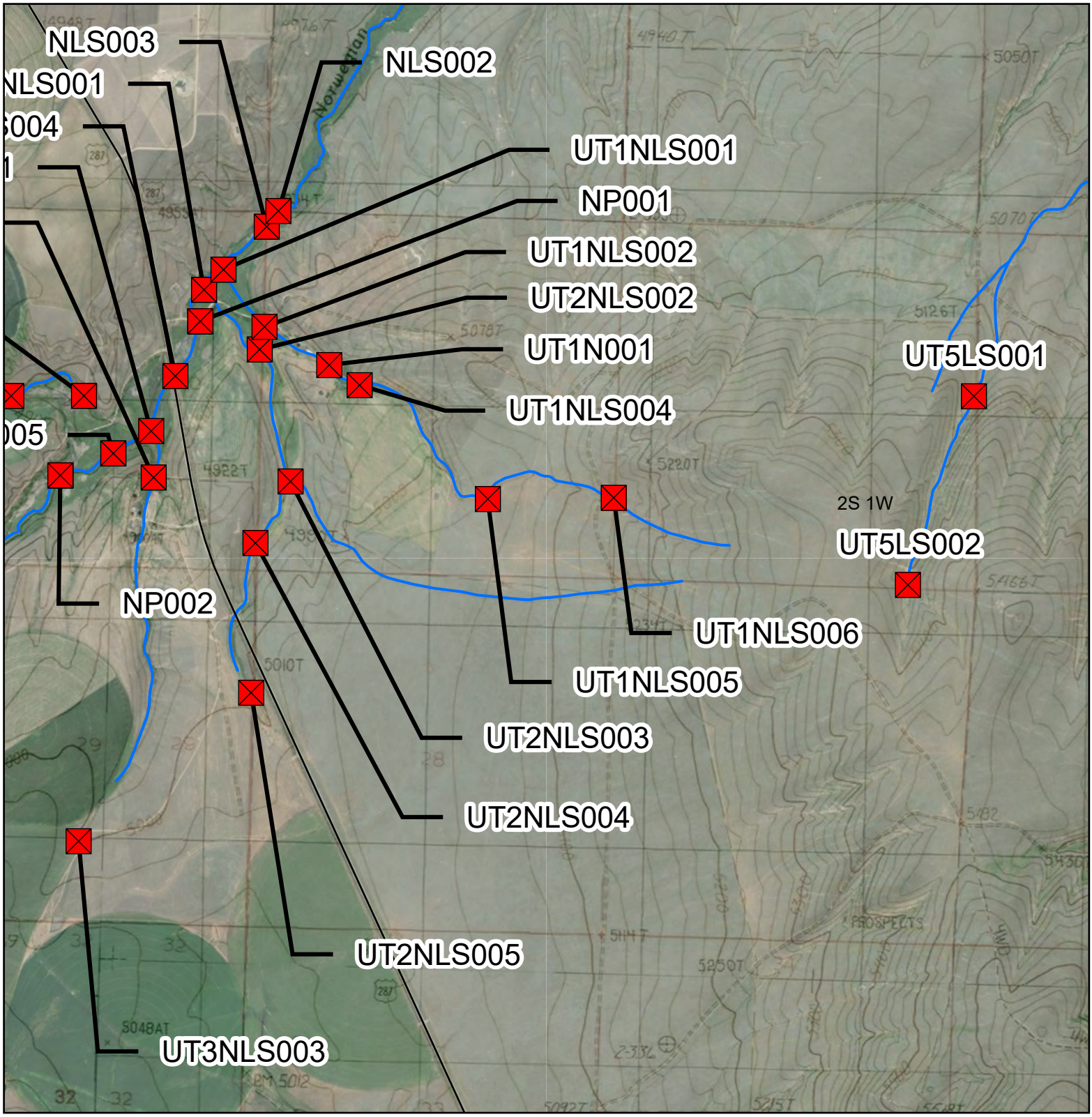

0 0.13 0.25 0.5 0.75 1 Miles

Scale: 1:24,000

M. Hauer -- May 2021

Willow Creek Diversion Sites

Basin 41G Post Decree Administration Area

N

- Primary Road
- Project Streams
- 2021 Primary Points of Diversion
- 2021 Secondary Points of Diversion
- PLSS Township

ESRI, World Topographic Map & World Imagery
Topographic info: USA Topo Maps from 2013 National Geographic Society, i-cubed

Overview Map

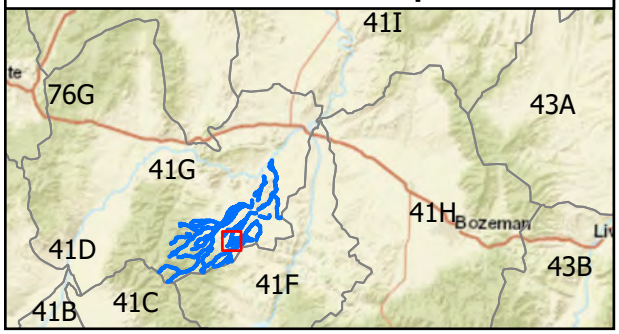

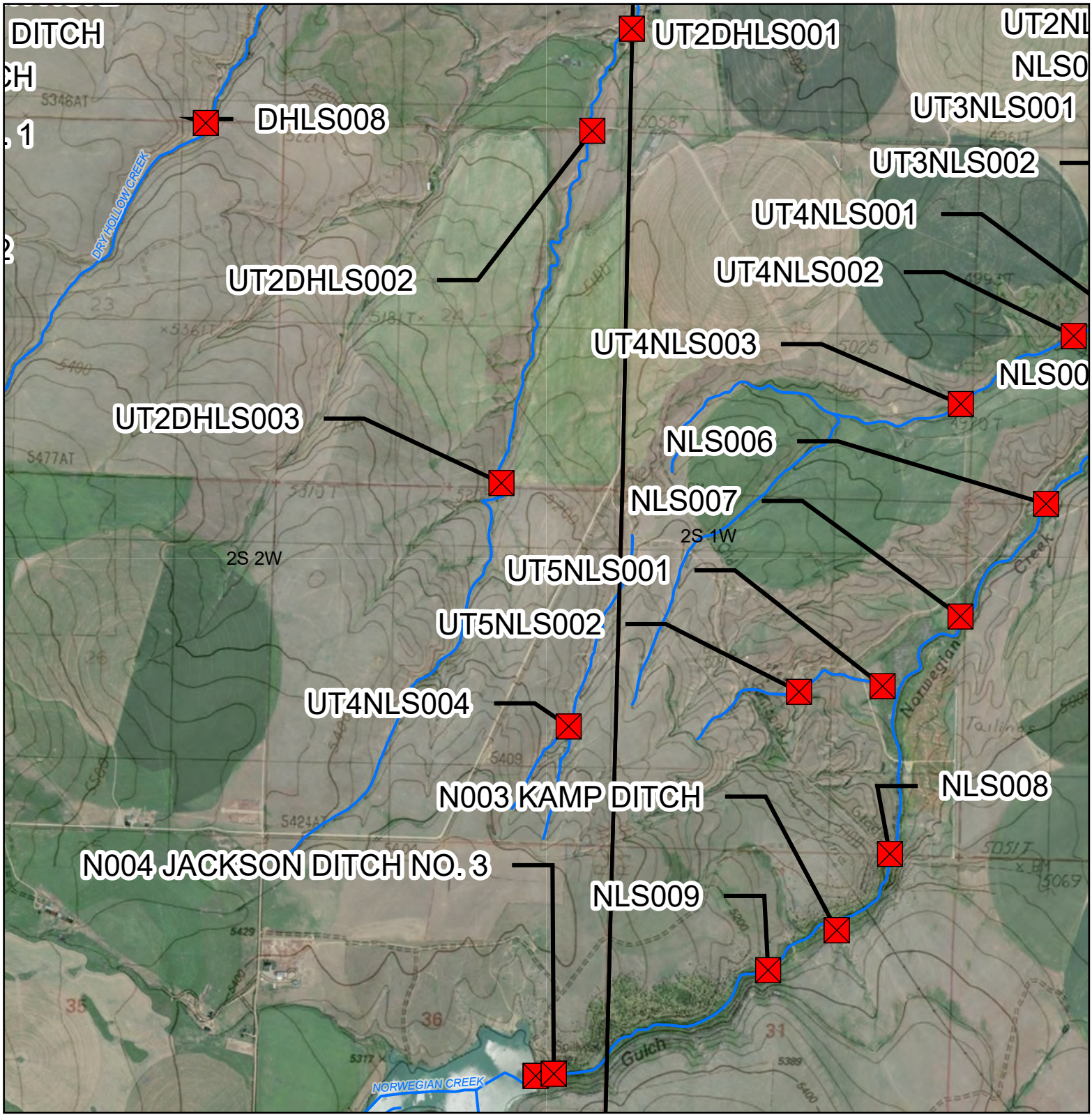

0 0.13 0.25 0.5 0.75 1 Miles

Scale: 1:24,000

M. Hauer -- May 2021

Willow Creek Diversion Sites

Basin 41G Post Decree Administration Area

N

- Primary Road
- Project Streams
- 2021 Primary Points of Diversion
- 2021 Secondary Points of Diversion
- PLSS Township

ESRI, World Topographic Map & World Imagery
Topographic info: USA Topo Maps from 2013 National Geographic Society, i-cubed

Overview Map

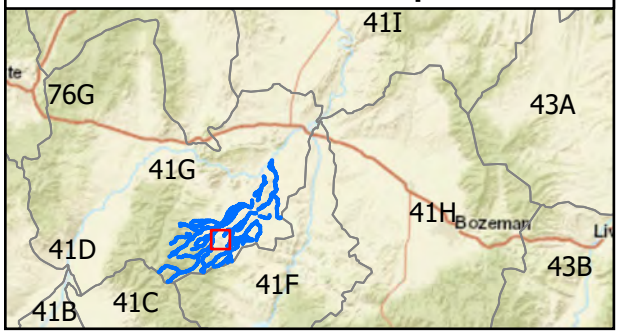

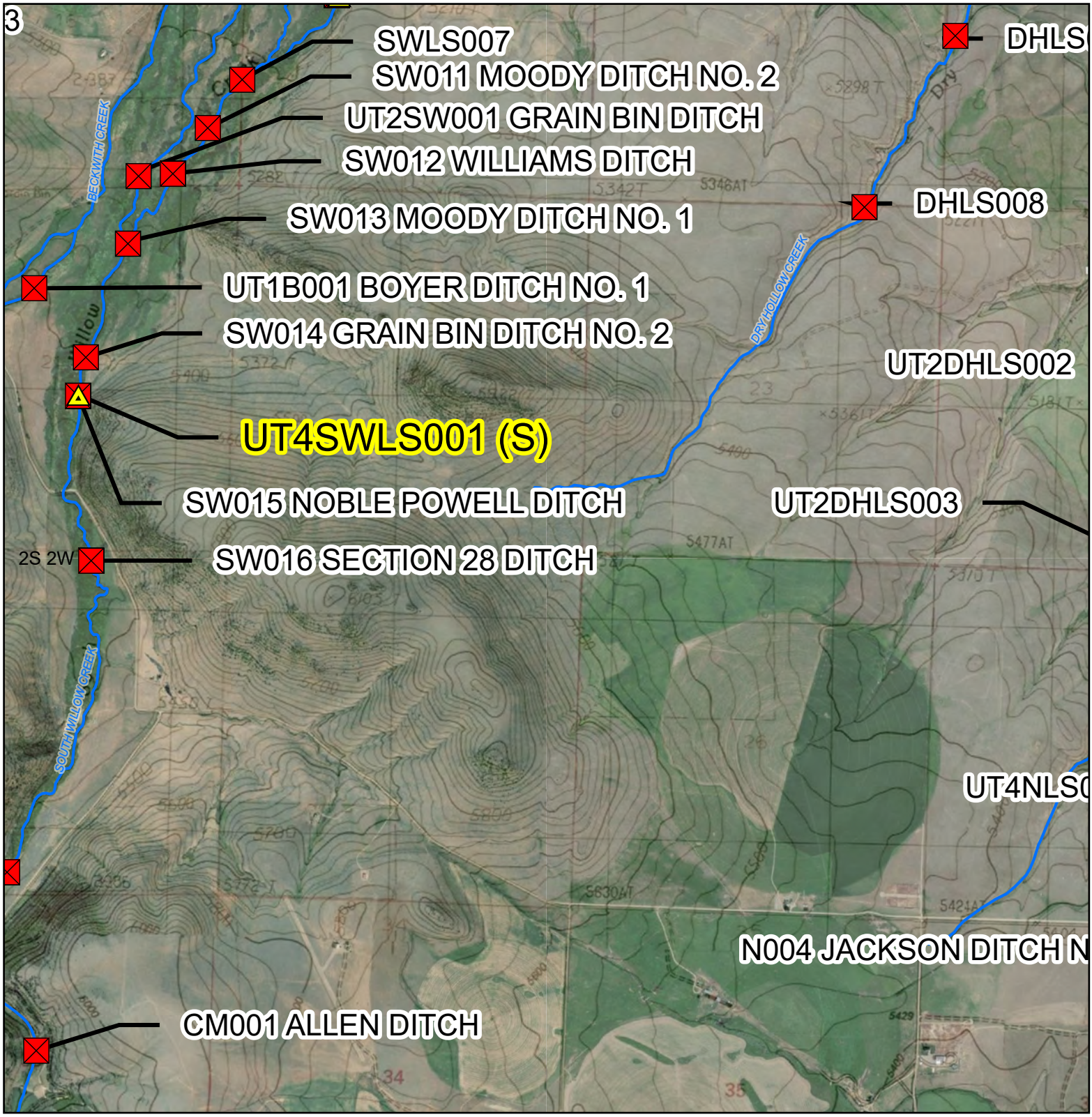

0 0.13 0.25 0.5 0.75 1 Miles

Scale: 1:24,000

M. Hauer -- May 2021

Willow Creek Diversion Sites

Basin 41G Post Decree Administration Area

N

- Primary Road
- Project Streams
- 2021 Primary Points of Diversion
- 2021 Secondary Points of Diversion
- PLSS Township

ESRI, World Topographic Map & World Imagery
Topographic info: USA Topo Maps from 2013 National Geographic Society, i-cubed

Overview Map

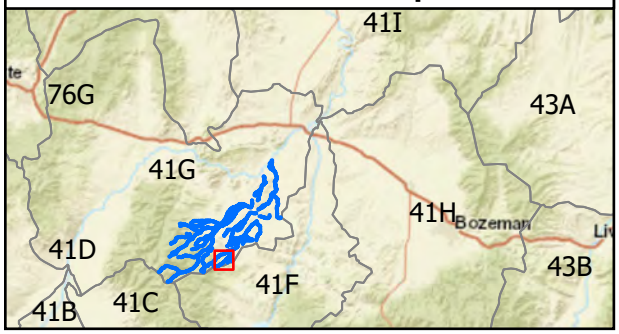

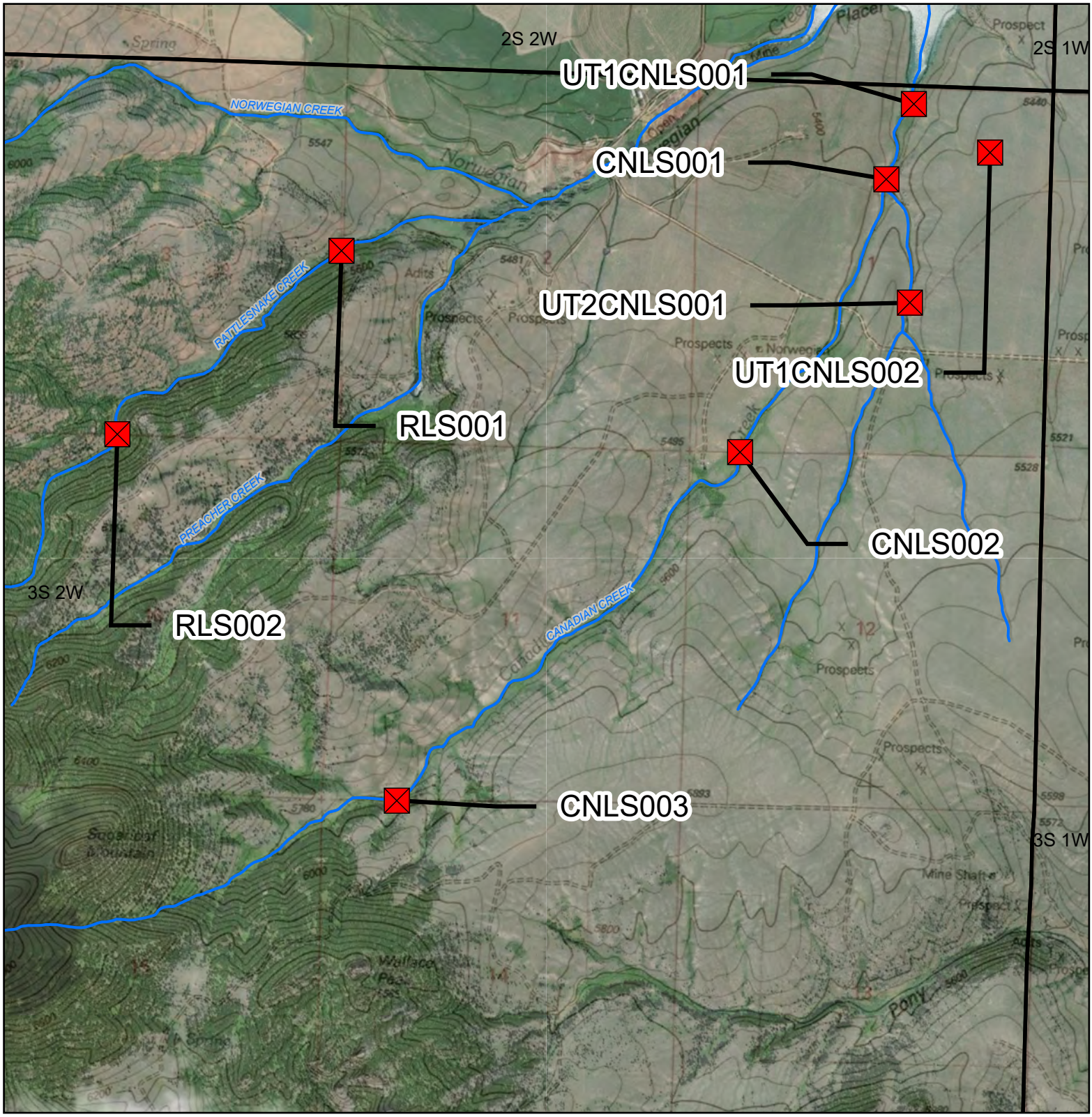

0 0.13 0.25 0.5 0.75 1 Miles

Scale: 1:24,000

M. Hauer -- May 2021

Willow Creek Diversion Sites

Basin 41G Post Decree Administration Area

N

- Primary Road
- Project Streams
- 2021 Primary Points of Diversion
- 2021 Secondary Points of Diversion
- PLSS Township

ESRI, World Topographic Map & World Imagery
Topographic info: USA Topo Maps from 2013 National Geographic Society, i-cubed

Overview Map

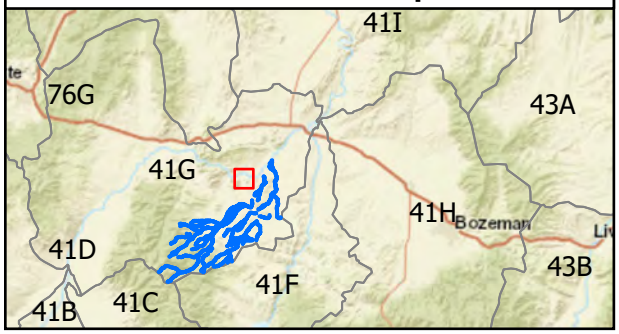

0 0.13 0.25 0.5 0.75 1 Miles

Scale: 1:24,000

M. Hauer -- May 2021

Willow Creek Diversion Sites

Basin 41G Post Decree Administration Area

N

- Primary Road
- Project Streams
- 2021 Primary Points of Diversion
- 2021 Secondary Points of Diversion
- PLSS Township

ESRI, World Topographic Map & World Imagery
Topographic info: USA Topo Maps from 2013 National Geographic Society, i-cubed

Overview Map

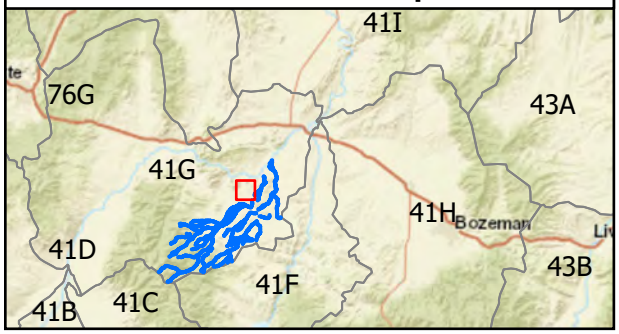

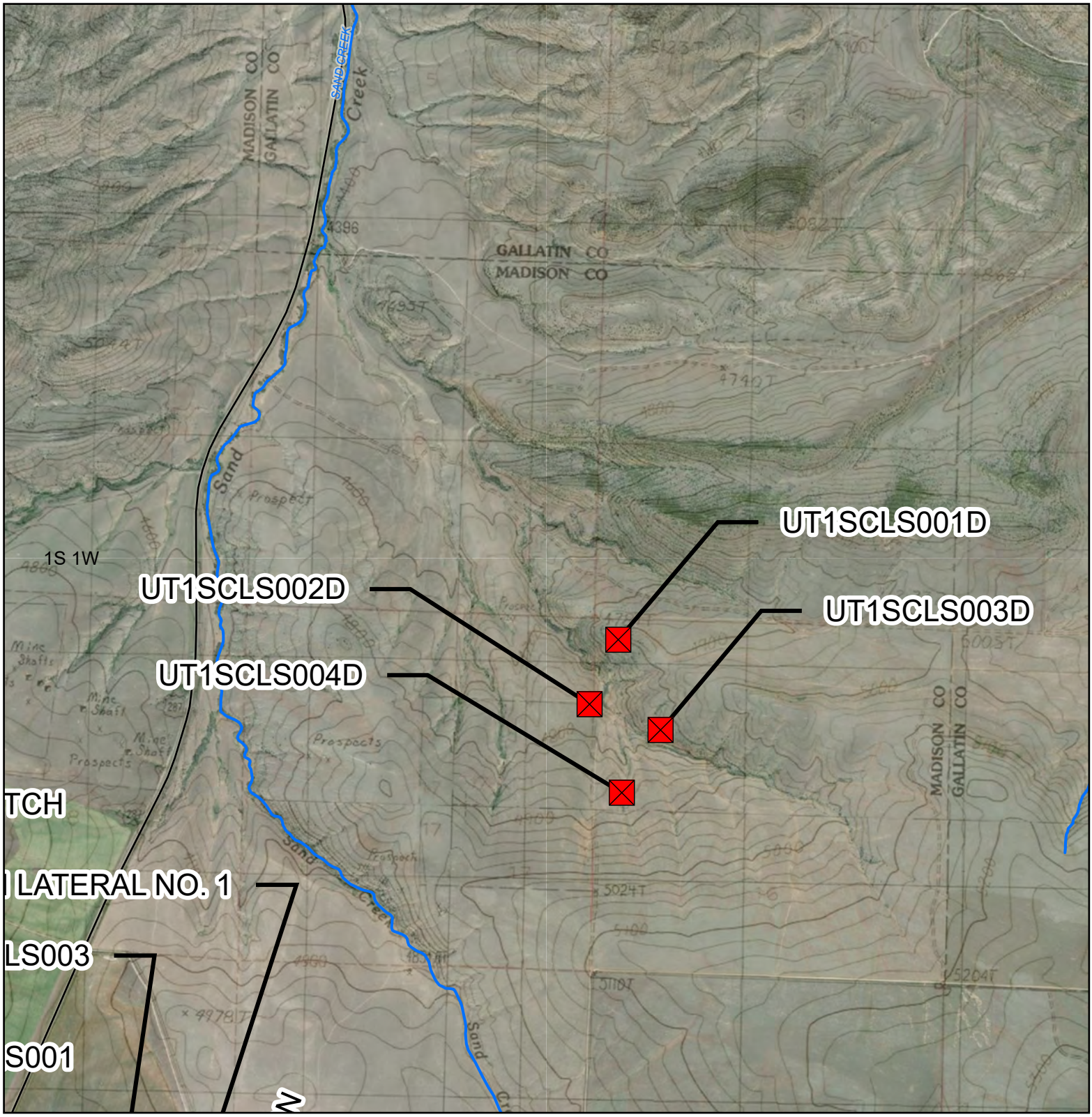

0 0.13 0.25 0.5 0.75 1 Miles

Scale: 1:24,000

M. Hauer -- May 2021

Willow Creek Diversion Sites

Basin 41G Post Decree Administration Area

N

- Primary Road
- Project Streams
- 2021 Primary Points of Diversion
- 2021 Secondary Points of Diversion
- PLSS Township

ESRI, World Topographic Map & World Imagery
Topographic info: USA Topo Maps from 2013 National Geographic Society, i-cubed

Overview Map

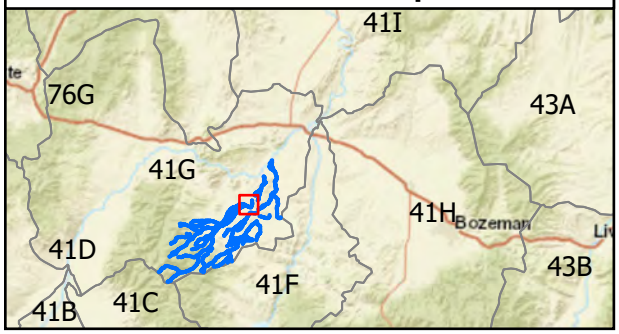

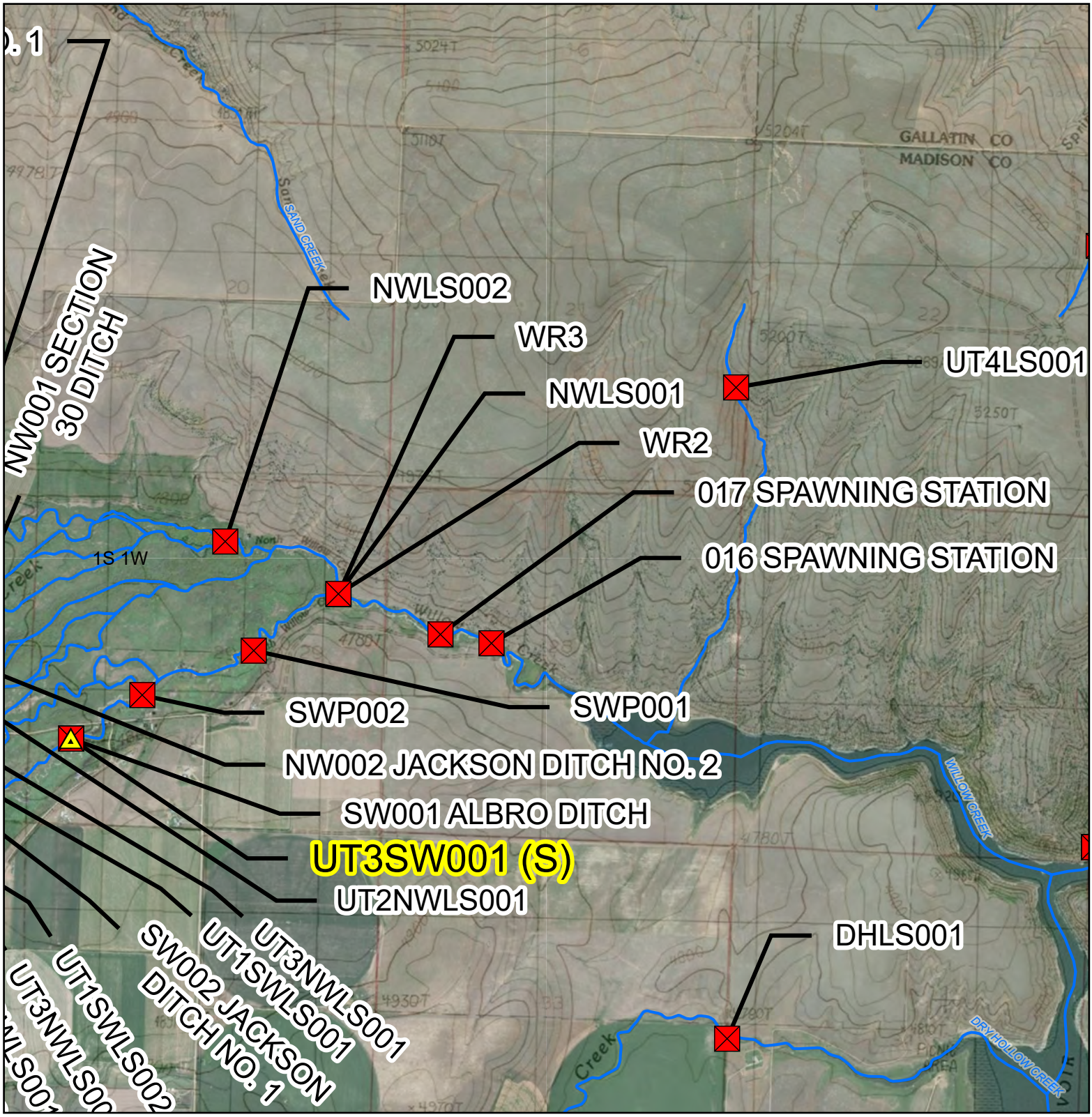

0 0.13 0.25 0.5 0.75 1 Miles

Scale: 1:24,000

M. Hauer -- May 2021

Willow Creek Diversion Sites

Basin 41G Post Decree Administration Area

N

- Primary Road
- Project Streams
- 2021 Primary Points of Diversion
- 2021 Secondary Points of Diversion
- PLSS Township

ESRI, World Topographic Map & World Imagery
Topographic info: USA Topo Maps from 2013 National Geographic Society, i-cubed

Overview Map

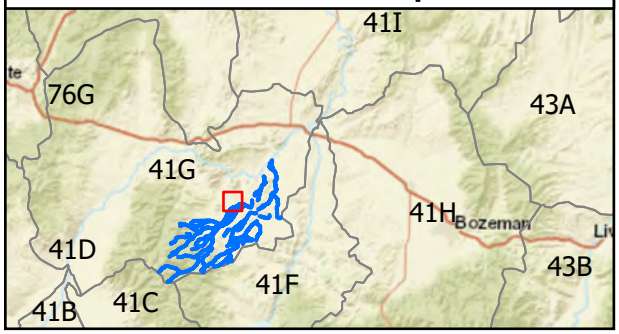

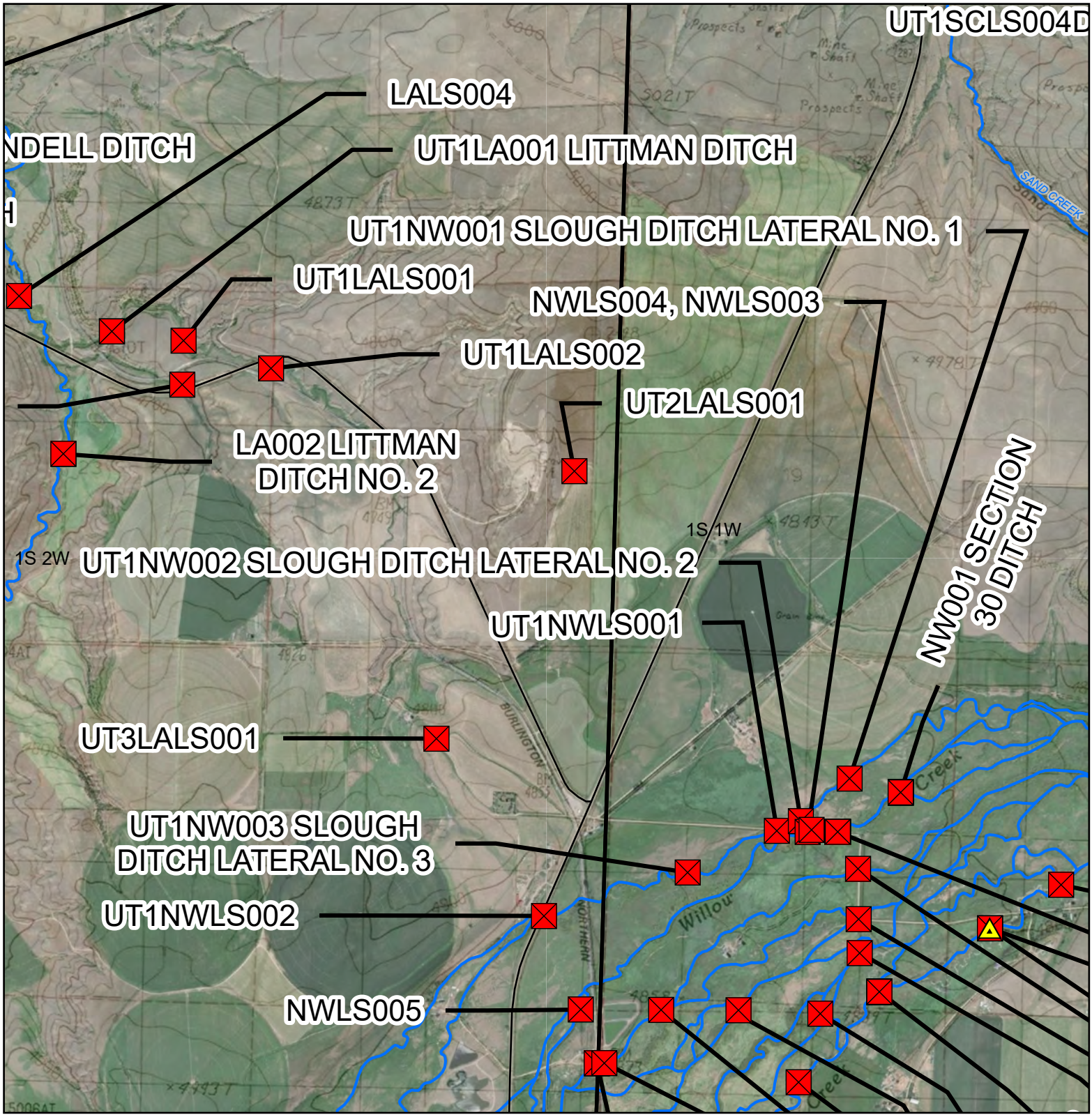

0 0.13 0.25 0.5 0.75 1 Miles

Scale: 1:24,000

M. Hauer -- May 2021

Willow Creek Diversion Sites

Basin 41G Post Decree Administration Area

N

- Primary Road
- Project Streams
- 2021 Primary Points of Diversion
- 2021 Secondary Points of Diversion
- PLSS Township

ESRI, World Topographic Map & World Imagery
Topographic info: USA Topo Maps from 2013 National Geographic Society, i-cubed

Overview Map

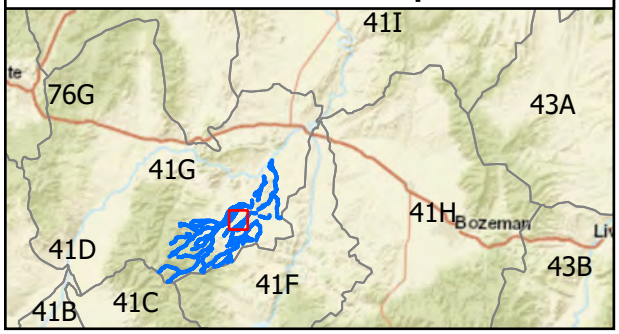

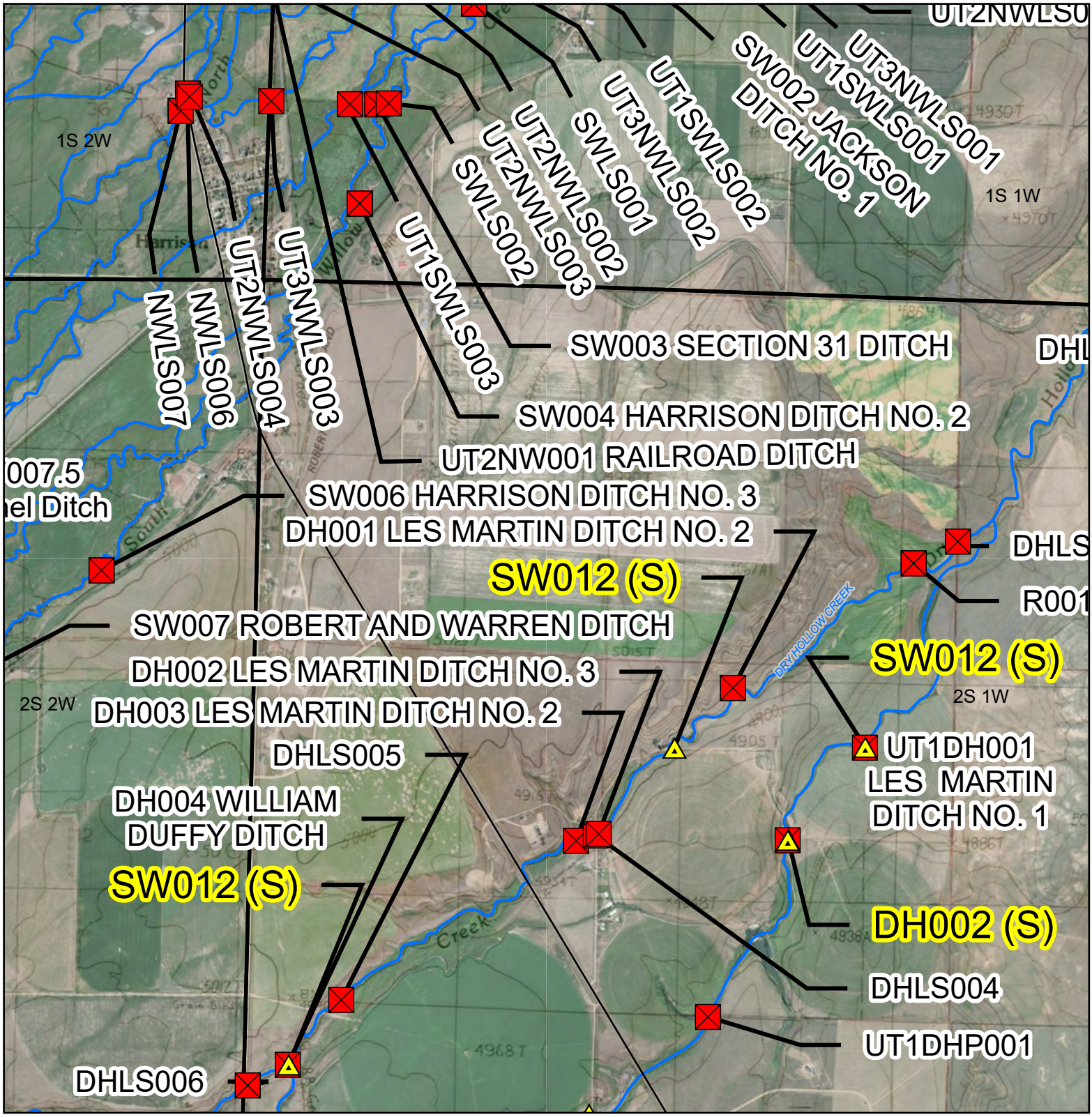

0 0.13 0.25 0.5 0.75 1 Miles

Scale: 1:24,000

M. Hauer -- May 2021

Willow Creek Diversion Sites

Basin 41G Post Decree Administration Area

N

- Primary Road
- Project Streams
- 2021 Primary Points of Diversion
- 2021 Secondary Points of Diversion
- PLSS Township

ESRI, World Topographic Map & World Imagery
Topographic info: USA Topo Maps from 2013 National Geographic Society, i-cubed

Overview Map

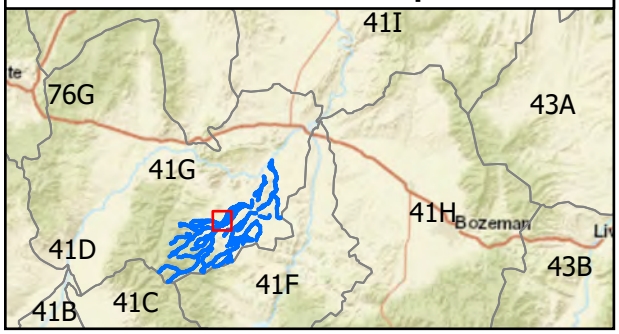

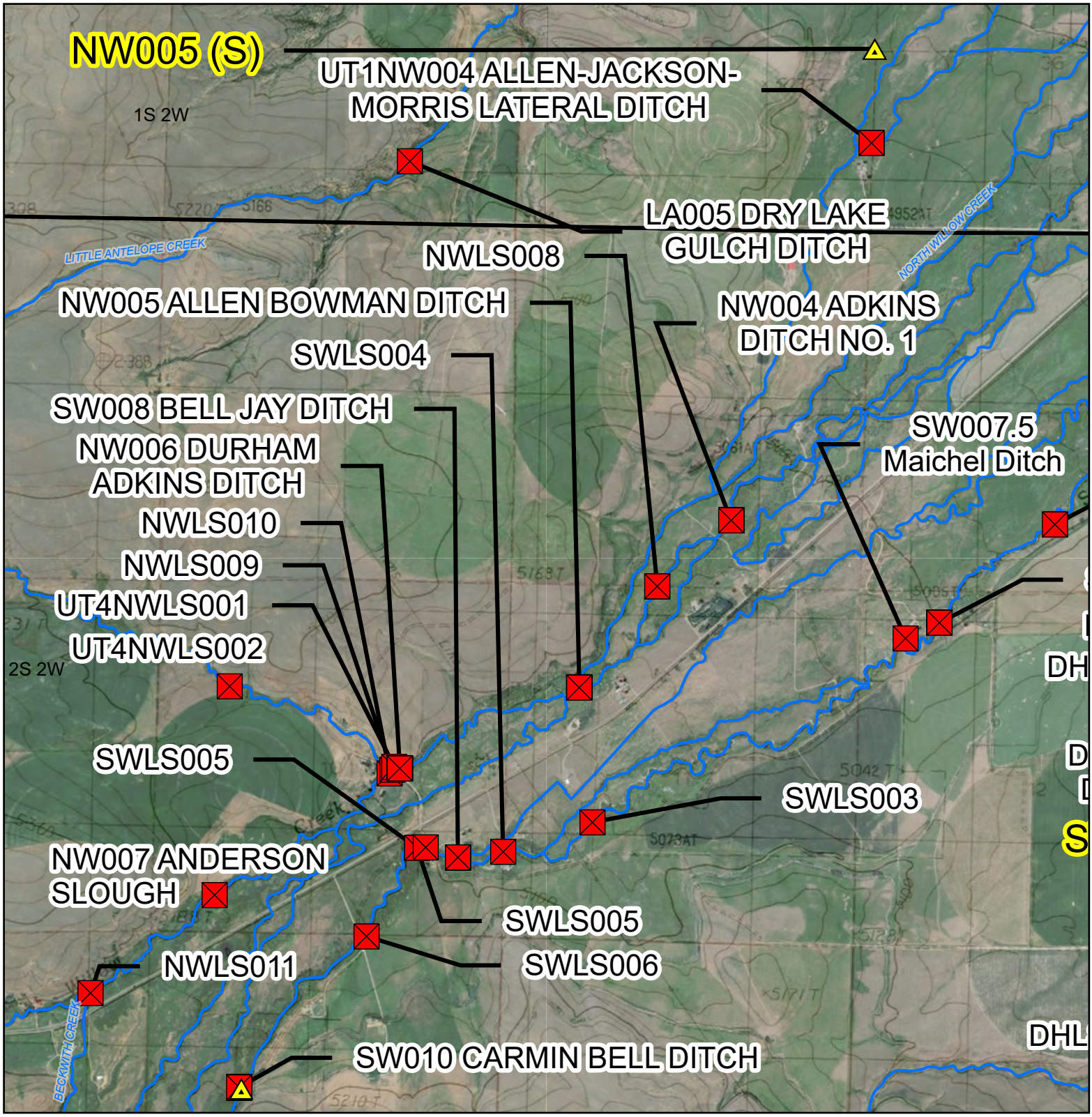

0 0.13 0.25 0.5 0.75 1 Miles

Scale: 1:24,000

M. Hauer -- May 2021

Willow Creek Diversion Sites

Basin 41G Post Decree Administration Area

N

- Primary Road
- Project Streams
- 2021 Primary Points of Diversion
- 2021 Secondary Points of Diversion
- PLSS Township

ESRI, World Topographic Map & World Imagery
Topographic info: USA Topo Maps from 2013 National Geographic Society, i-cubed

Overview Map

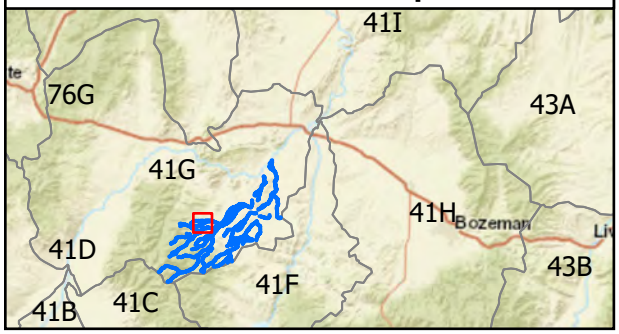

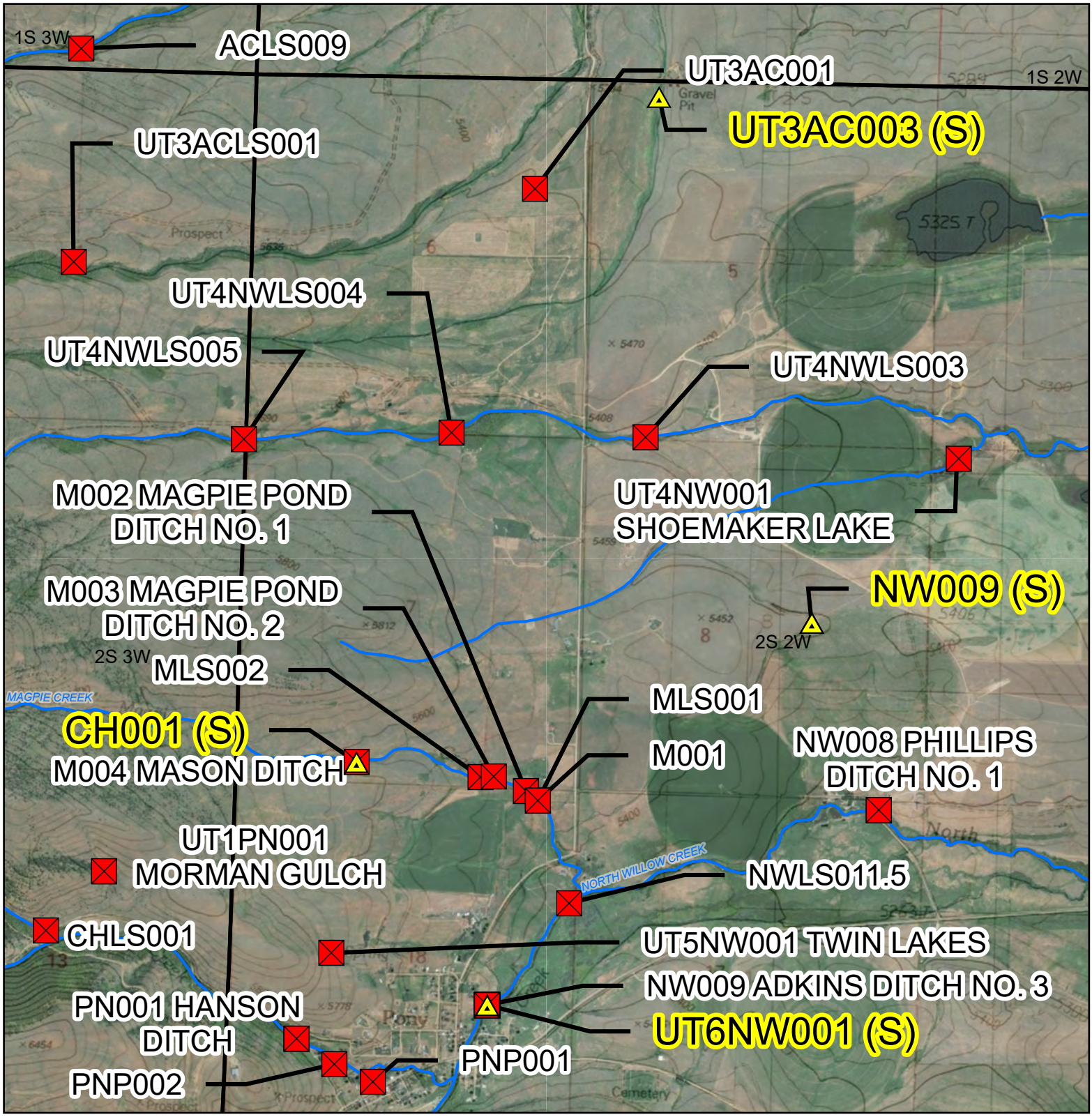

0 0.13 0.25 0.5 0.75 1 Miles

Scale: 1:24,000

M. Hauer -- May 2021

Willow Creek Diversion Sites

Basin 41G Post Decree Administration Area

N

- Primary Road
- Project Streams
- 2021 Primary Points of Diversion
- 2021 Secondary Points of Diversion
- PLSS Township

ESRI, World Topographic Map & World Imagery
Topographic info: USA Topo Maps from 2013 National Geographic Society, i-cubed

Overview Map

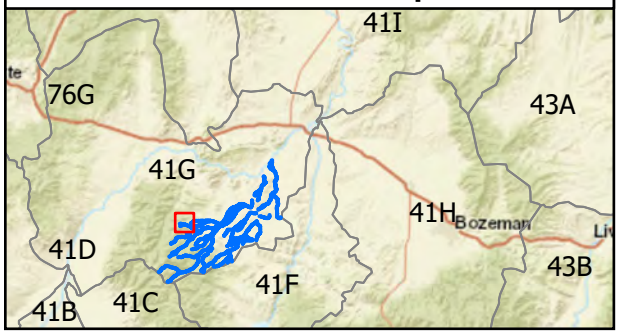

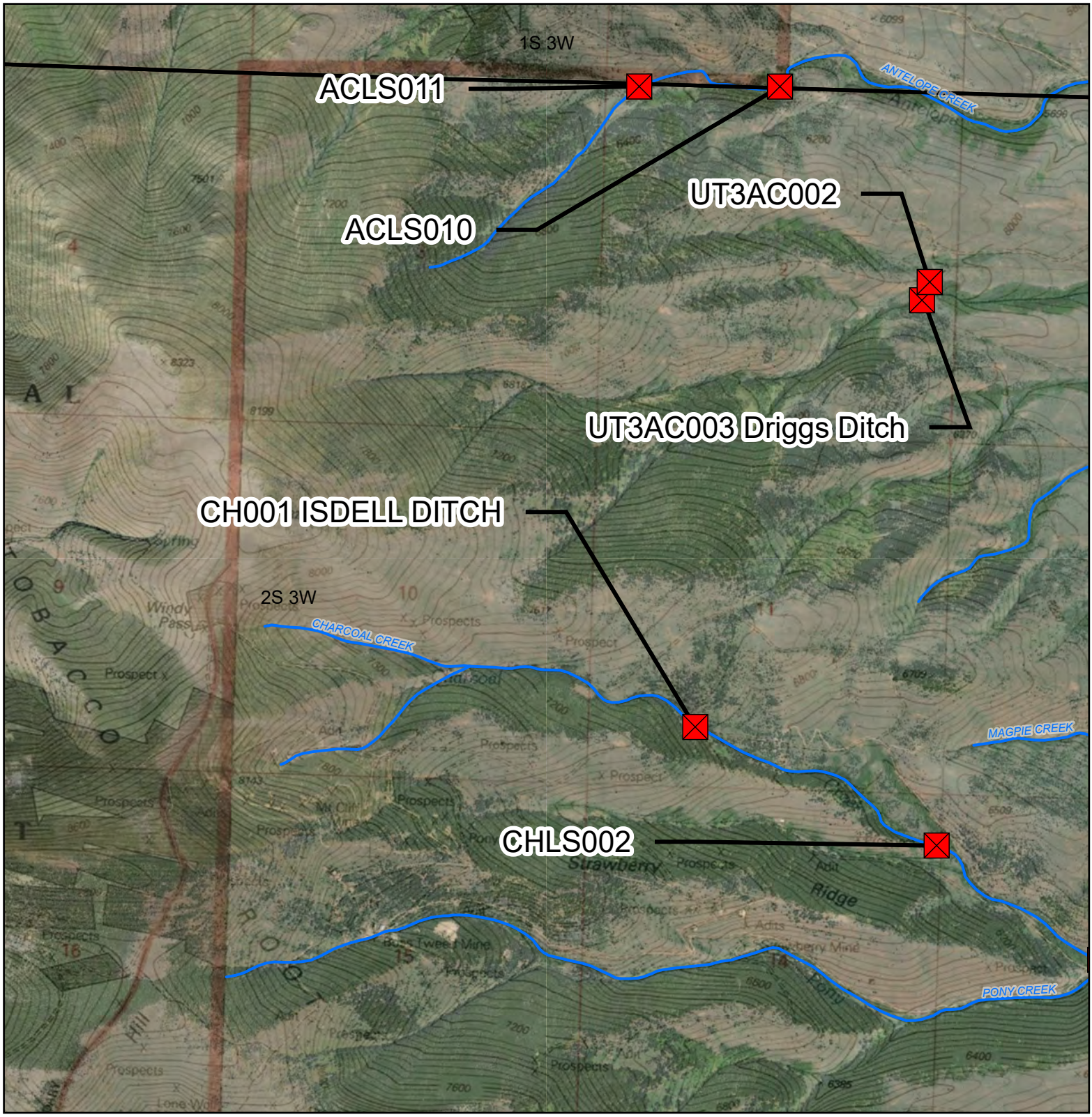

0 0.13 0.25 0.5 0.75 1 Miles

Scale: 1:24,000

M. Hauer -- May 2021

Willow Creek Diversion Sites

Basin 41G Post Decree Administration Area

N

- Primary Road
- Project Streams
- 2021 Primary Points of Diversion
- 2021 Secondary Points of Diversion
- PLSS Township

ESRI, World Topographic Map & World Imagery
Topographic info: USA Topo Maps from 2013 National Geographic Society, i-cubed

Overview Map

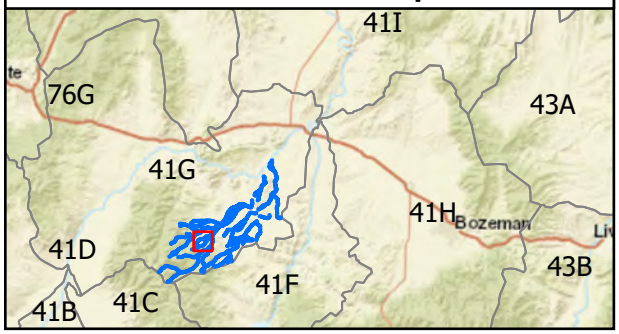

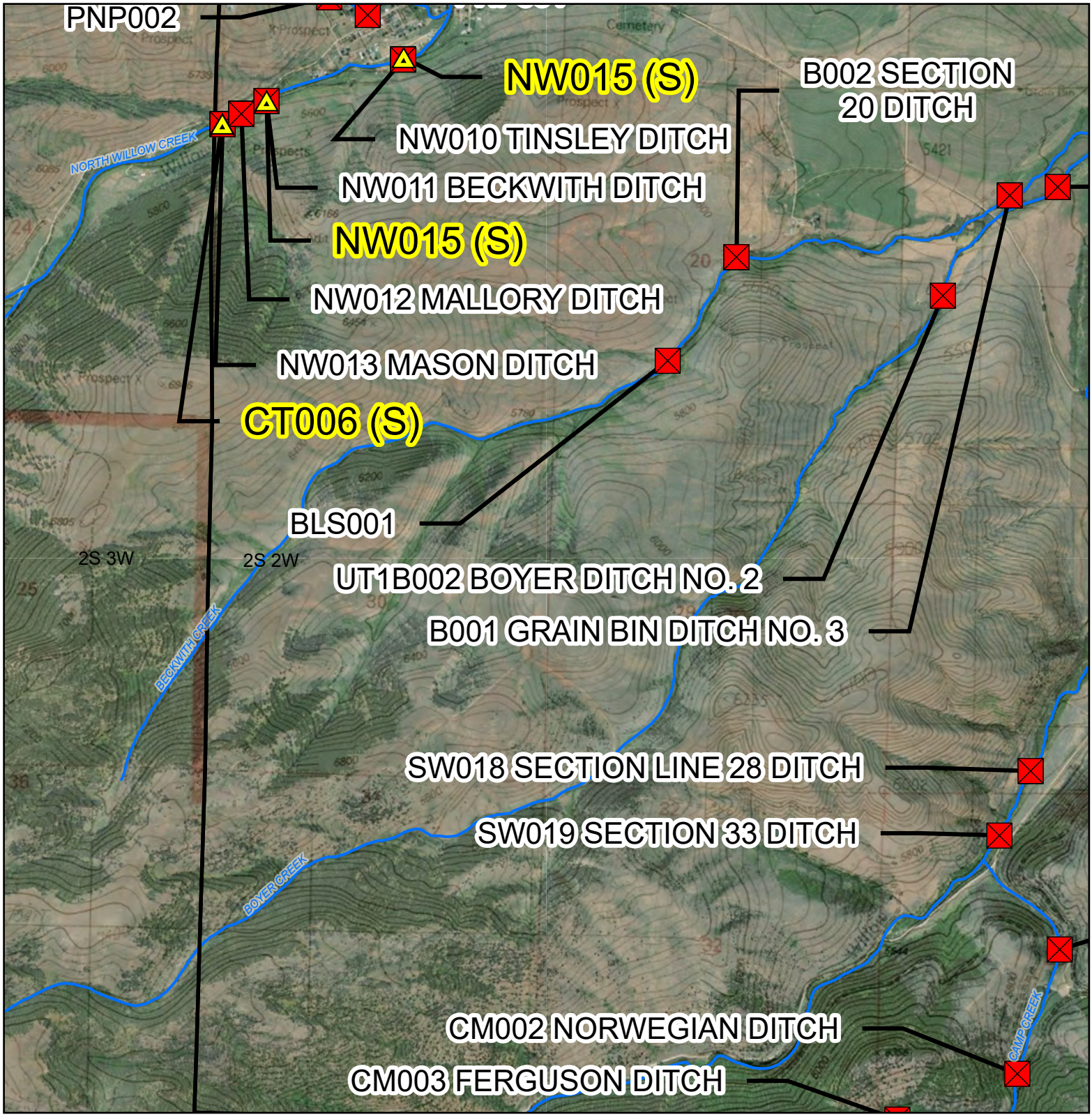

0 0.13 0.25 0.5 0.75 1 Miles

Scale: 1:24,000

M. Hauer -- May 2021

Willow Creek Diversion Sites

Basin 41G Post Decree Administration Area

N

- Primary Road
- Project Streams
- 2021 Primary Points of Diversion
- 2021 Secondary Points of Diversion
- PLSS Township

ESRI, World Topographic Map & World Imagery
Topographic info: USA Topo Maps from 2013 National Geographic Society, i-cubed

Overview Map

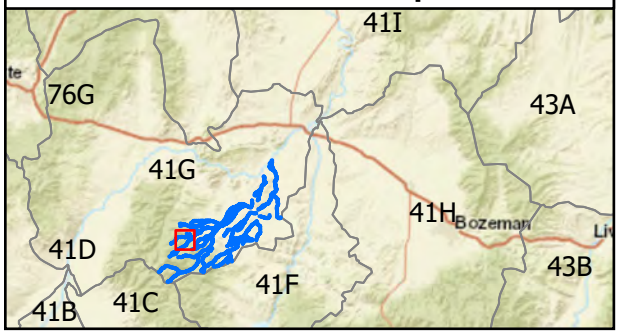

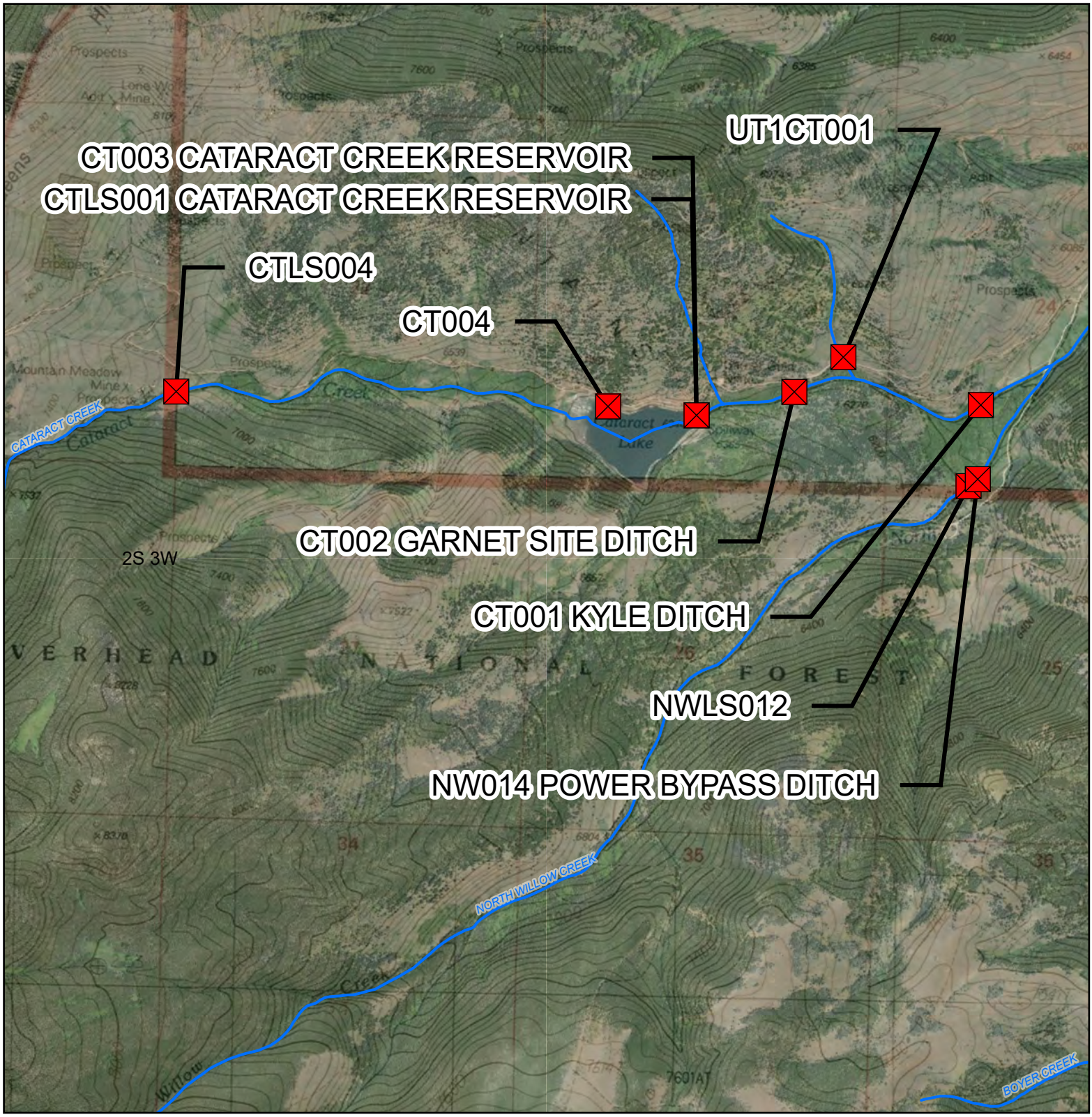

0 0.13 0.25 0.5 0.75 1 Miles

Scale: 1:24,000

M. Hauer -- May 2021

Willow Creek Diversion Sites

Basin 41G Post Decree Administration Area

N

- Primary Road
- Project Streams
- 2021 Primary Points of Diversion
- 2021 Secondary Points of Diversion
- PLSS Township

ESRI, World Topographic Map & World Imagery
Topographic info: USA Topo Maps from 2013 National Geographic Society, i-cubed

Overview Map

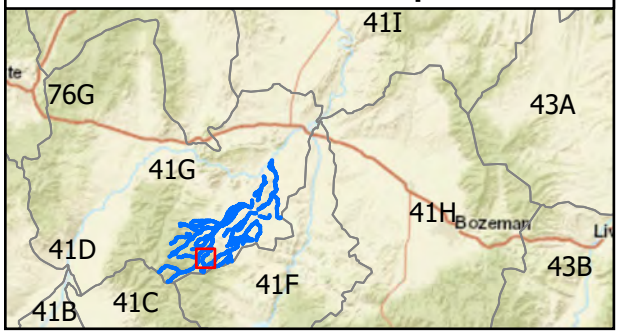

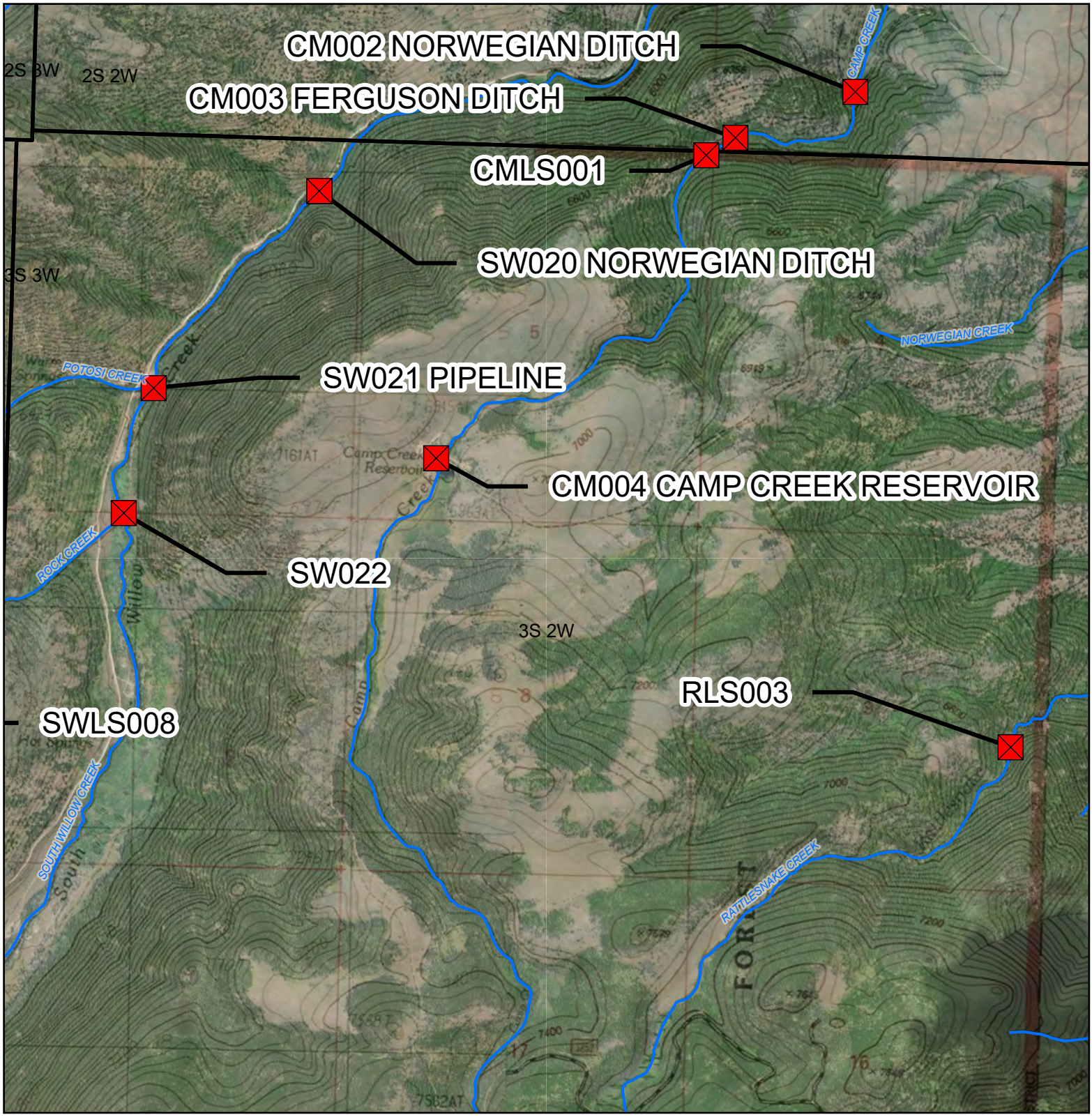

0 0.13 0.25 0.5 0.75 1 Miles

Scale: 1:24,000

M. Hauer -- May 2021

Willow Creek Diversion Sites

Basin 41G Post Decree Administration Area

N

- Primary Road
- Project Streams
- 2021 Primary Points of Diversion
- 2021 Secondary Points of Diversion
- PLSS Township

ESRI, World Topographic Map & World Imagery
Topographic info: USA Topo Maps from 2013 National Geographic Society, i-cubed

Overview Map

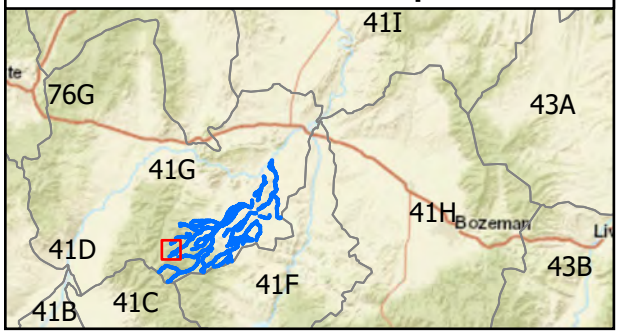

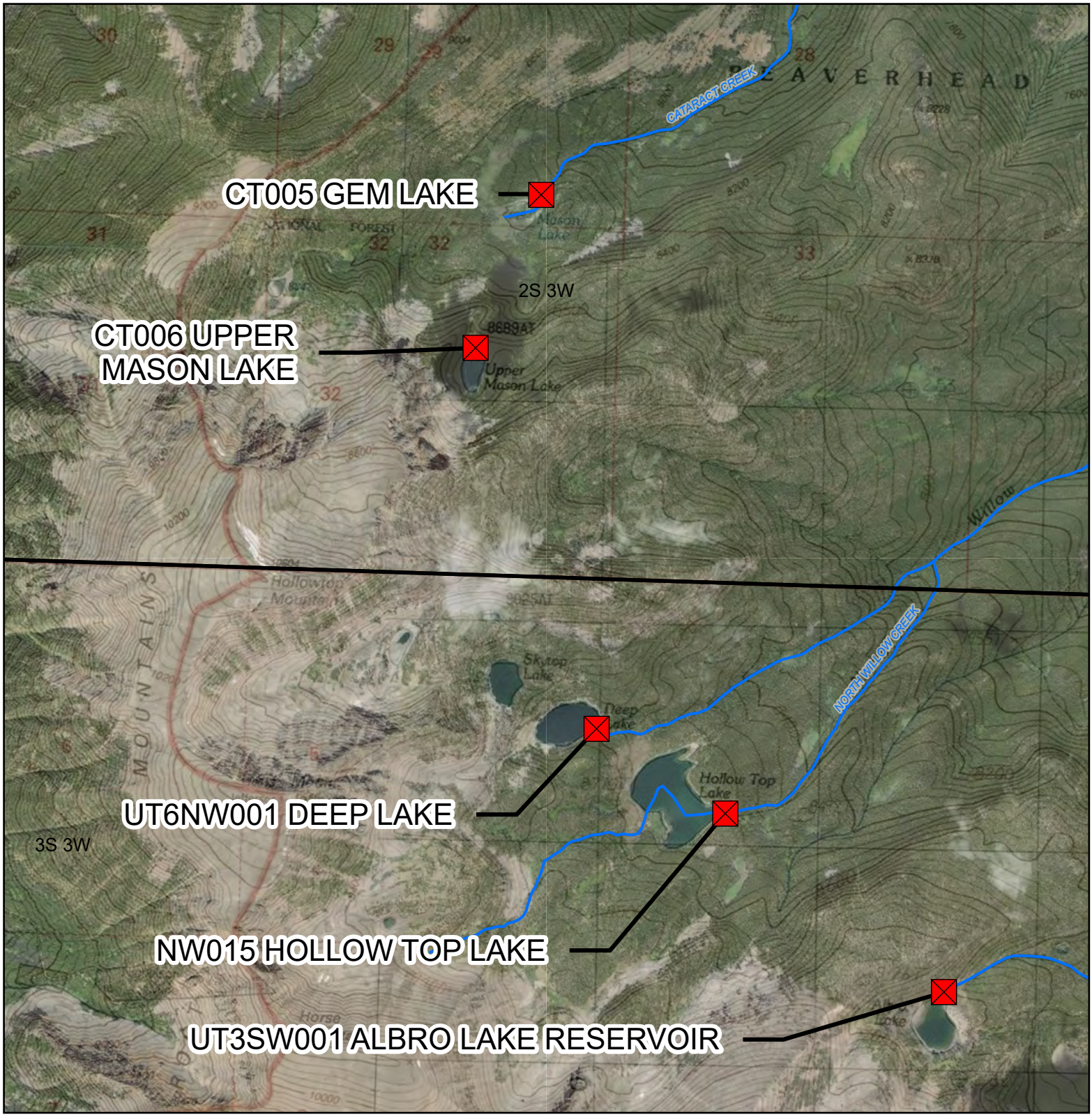

0 0.13 0.25 0.5 0.75 1 Miles

Scale: 1:24,000

M. Hauer -- May 2021

Willow Creek Diversion Sites

Basin 41G Post Decree Administration Area

N

- Primary Road
- Project Streams
- 2021 Primary Points of Diversion
- 2021 Secondary Points of Diversion
- PLSS Township

ESRI, World Topographic Map & World Imagery
Topographic info: USA Topo Maps from 2013 National Geographic Society, i-cubed

Overview Map

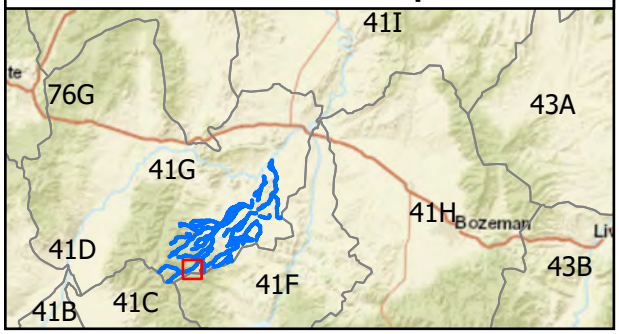

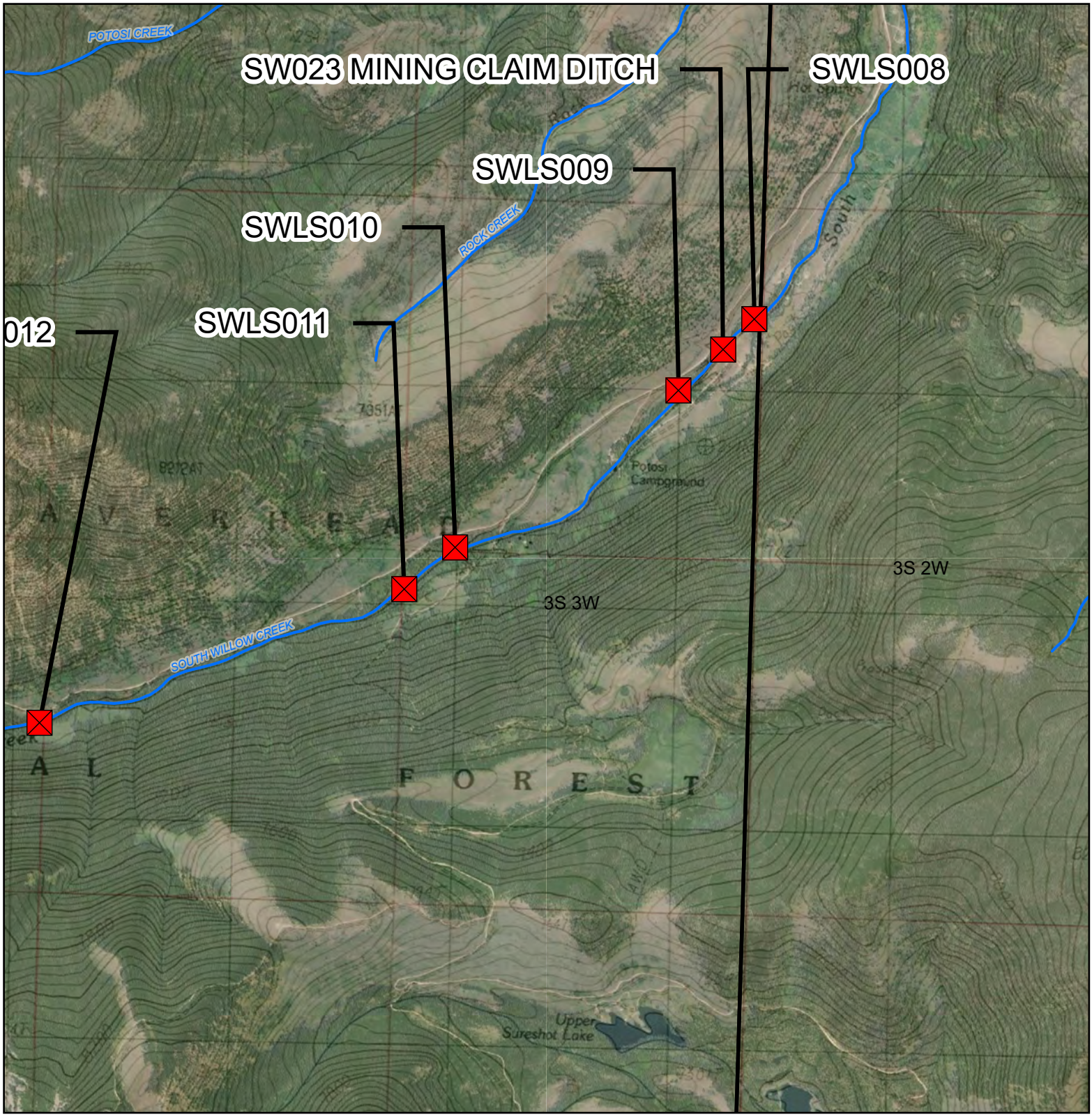

0 0.13 0.25 0.5 0.75 1 Miles

Scale: 1:24,000

M. Hauer -- May 2021

Willow Creek Diversion Sites

Basin 41G Post Decree Administration Area

N

- Primary Road
- Project Streams
- 2021 Primary Points of Diversion
- 2021 Secondary Points of Diversion
- PLSS Township

ESRI, World Topographic Map & World Imagery
Topographic info: USA Topo Maps from 2013 National Geographic Society, i-cubed

Overview Map

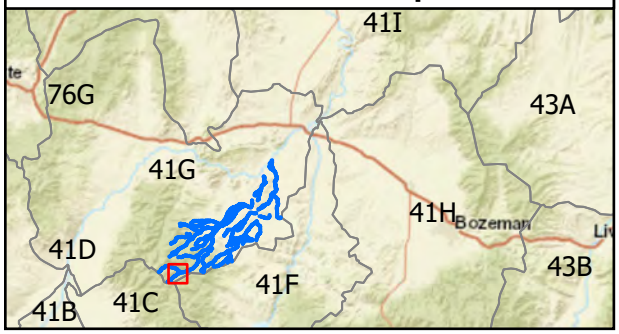

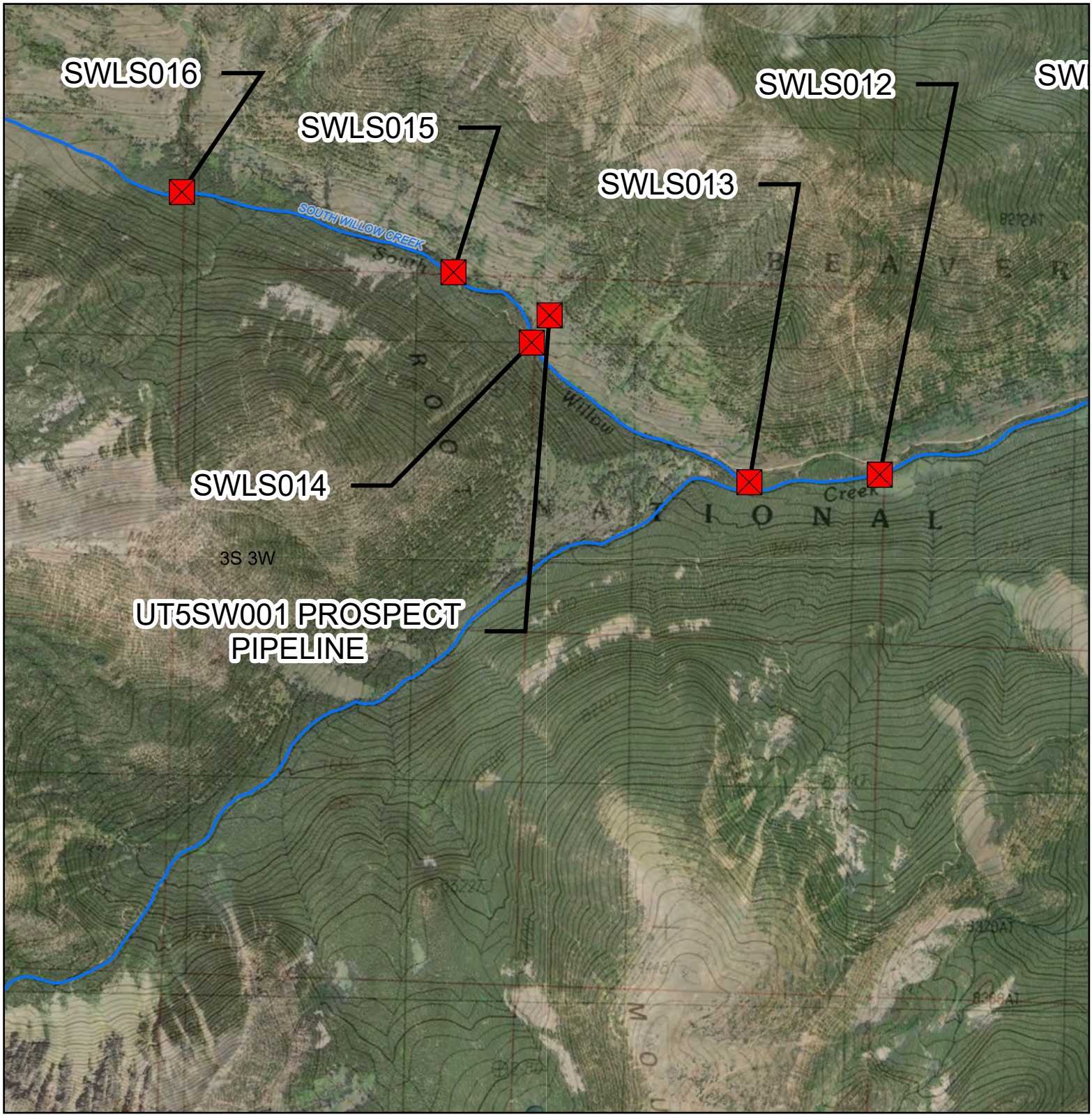

0 0.13 0.25 0.5 0.75 1 Miles

Scale: 1:24,000

M. Hauer -- May 2021

Willow Creek Diversion Sites

Basin 41G Post Decree Administration Area

N

- Primary Road
- Project Streams
- 2021 Primary Points of Diversion
- 2021 Secondary Points of Diversion
- PLSS Township

ESRI, World Topographic Map & World Imagery
Topographic info: USA Topo Maps from 2013 National Geographic Society, i-cubed

Overview Map

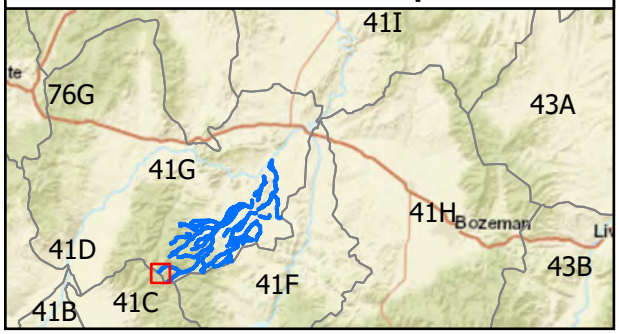

0 0.13 0.25 0.5 0.75 1 Miles

Scale: 1:24,000

M. Hauer -- May 2021

Willow Creek Diversion Sites

Basin 41G Post Decree Administration Area

N

- Primary Road
- Project Streams
- 2021 Primary Points of Diversion
- 2021 Secondary Points of Diversion
- PLSS Township

ESRI, World Topographic Map & World Imagery
Topographic info: USA Topo Maps from 2013 National Geographic Society, i-cubed

Overview Map

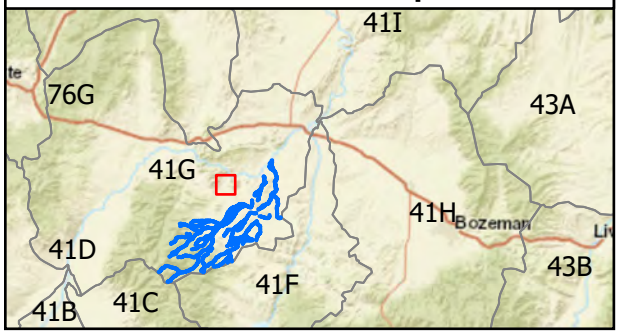

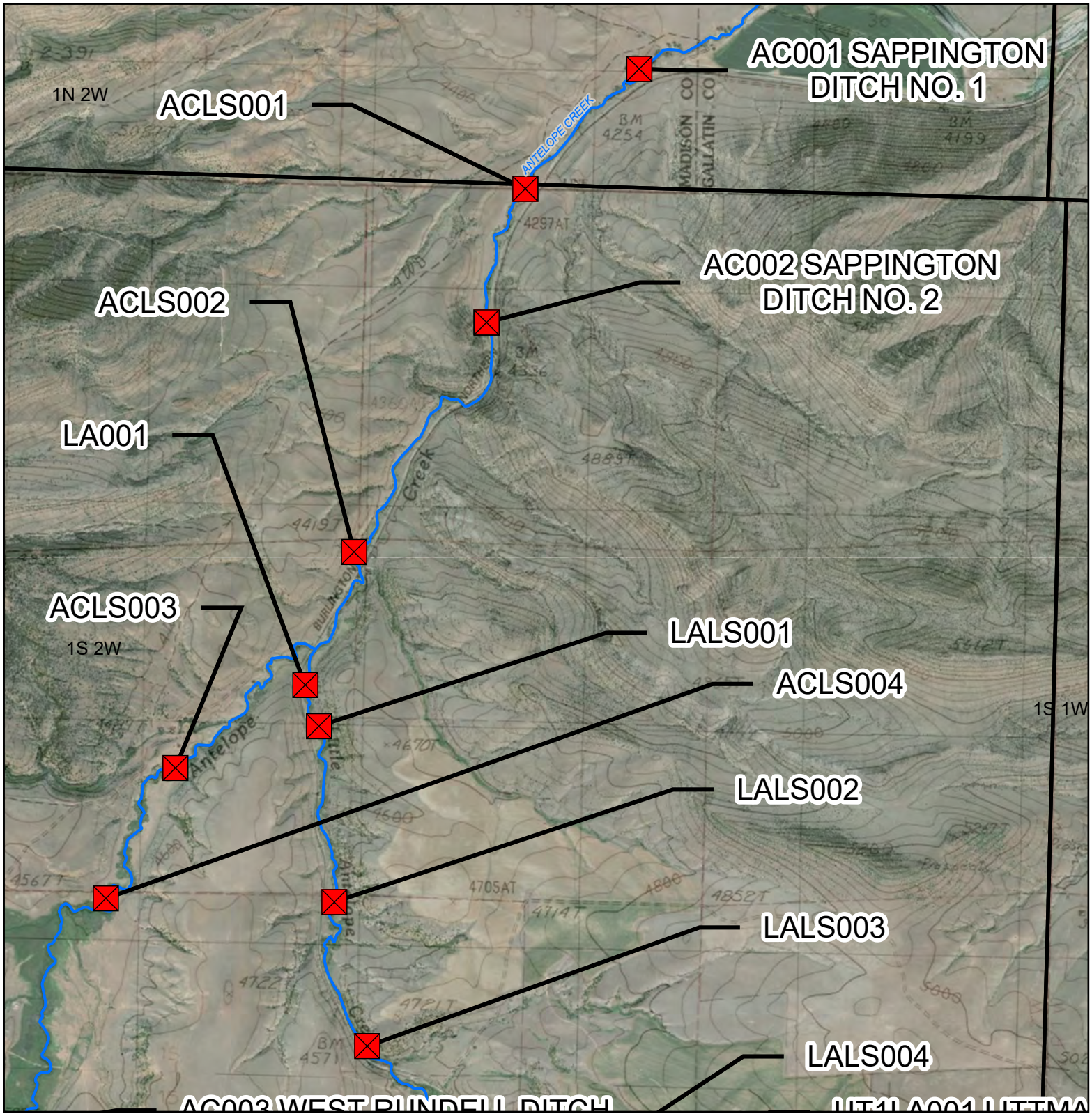

0 0.13 0.25 0.5 0.75 1 Miles

Scale: 1:24,000

M. Hauer -- May 2021

Willow Creek Diversion Sites

Basin 41G Post Decree Administration Area

N

- Primary Road
- Project Streams
- 2021 Primary Points of Diversion
- 2021 Secondary Points of Diversion
- PLSS Township

ESRI, World Topographic Map & World Imagery
Topographic info: USA Topo Maps from 2013 National Geographic Society, i-cubed

Overview Map

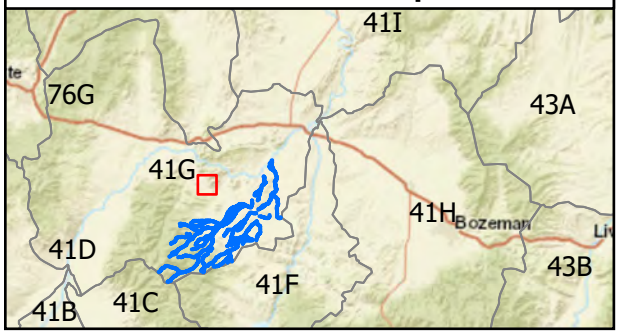

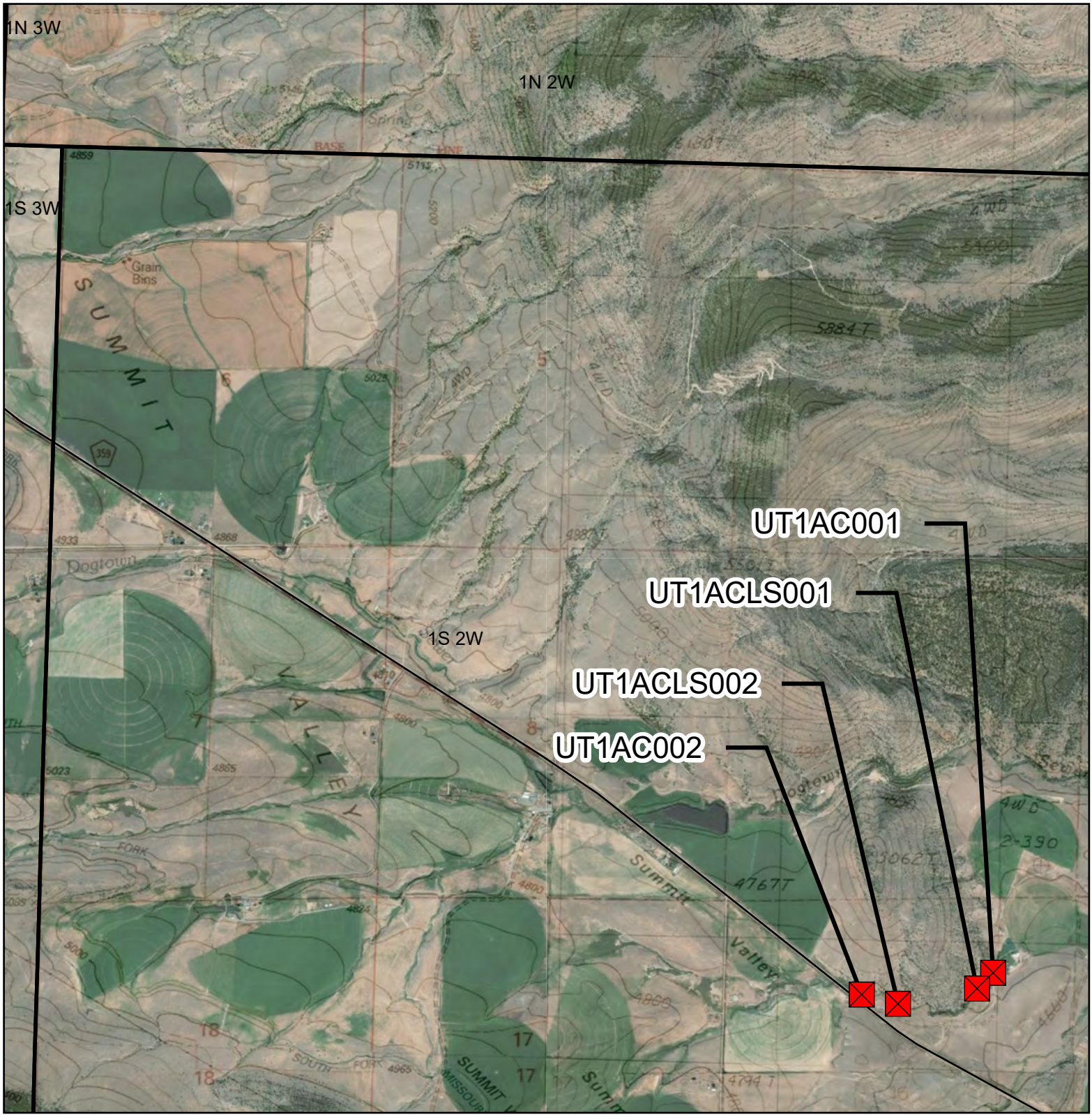

0 0.13 0.25 0.5 0.75 1 Miles

Scale: 1:24,000

M. Hauer -- May 2021

Willow Creek Diversion Sites

Basin 41G Post Decree Administration Area

N

- Primary Road
- Project Streams
- 2021 Primary Points of Diversion
- 2021 Secondary Points of Diversion
- PLSS Township

ESRI, World Topographic Map & World Imagery
Topographic info: USA Topo Maps from 2013 National Geographic Society, i-cubed

Overview Map

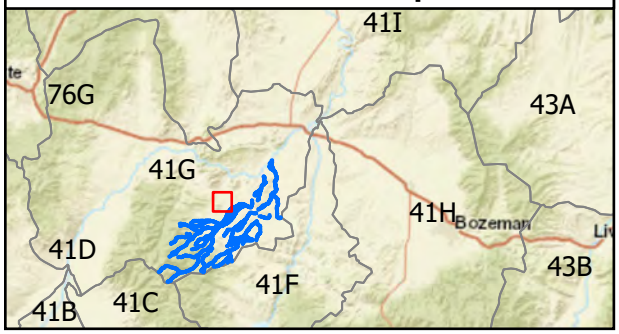

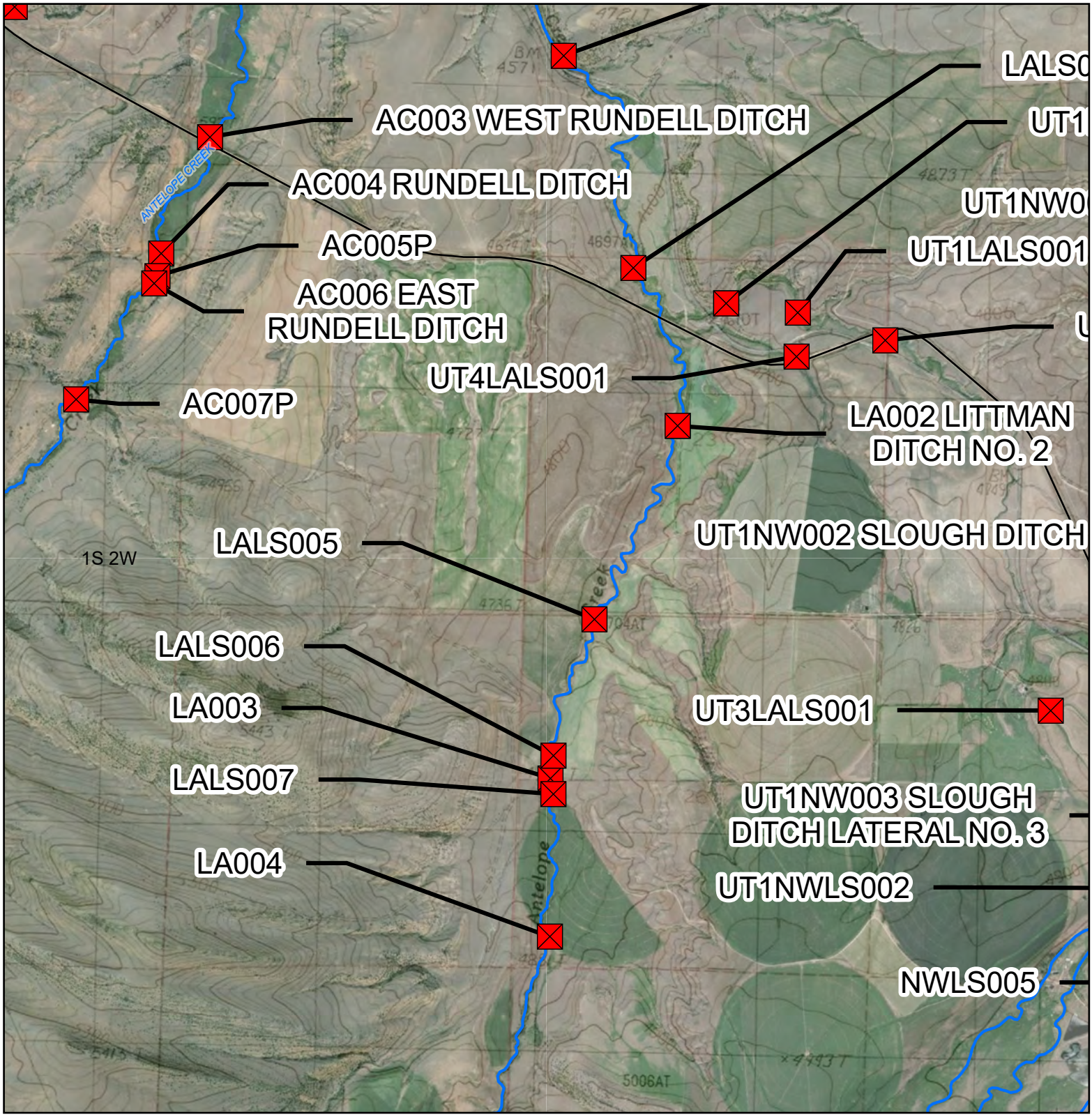

0 0.13 0.25 0.5 0.75 1 Miles

Scale: 1:24,000

M. Hauer -- May 2021

Willow Creek Diversion Sites

Basin 41G Post Decree Administration Area

N

- Primary Road
- Project Streams
- 2021 Primary Points of Diversion
- 2021 Secondary Points of Diversion
- PLSS Township

ESRI, World Topographic Map & World Imagery
Topographic info: USA Topo Maps from 2013 National Geographic Society, i-cubed

Overview Map

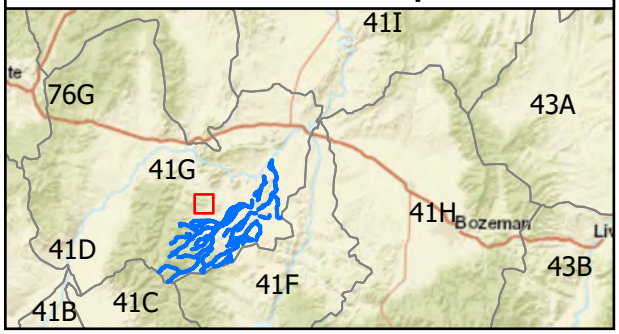

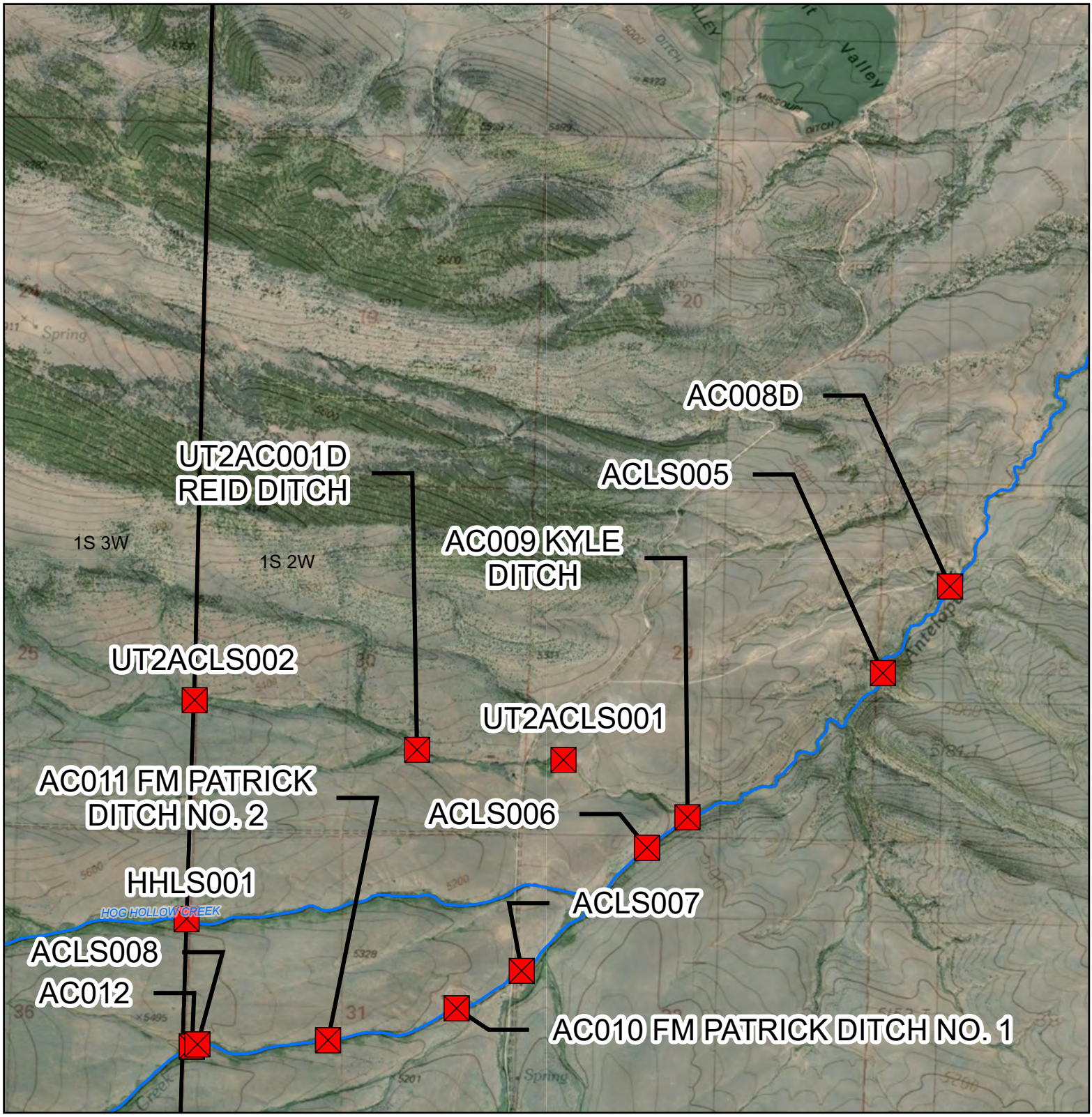

0 0.13 0.25 0.5 0.75 1 Miles

Scale: 1:24,000

M. Hauer -- May 2021