Willow Creek Diversion Sites

Basin 41G Post Decree Administration Area

— Primary Road

— Project Streams

Final2020PrimaryPointsofDiversion

Final2020SecondaryPointsofDiversion

N

0 0.1 0.2 0.4 0.6 0.8 Miles

Scale: 1:24,000

M. Hauer
April 2020

ESRI, World Topographic Map & World Imagery
Topographic information: USA Topo Maps from 2013 National Geographic Society, i-cubed

Overview Map

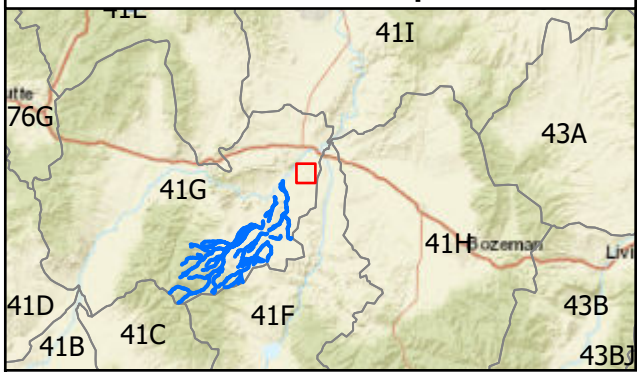

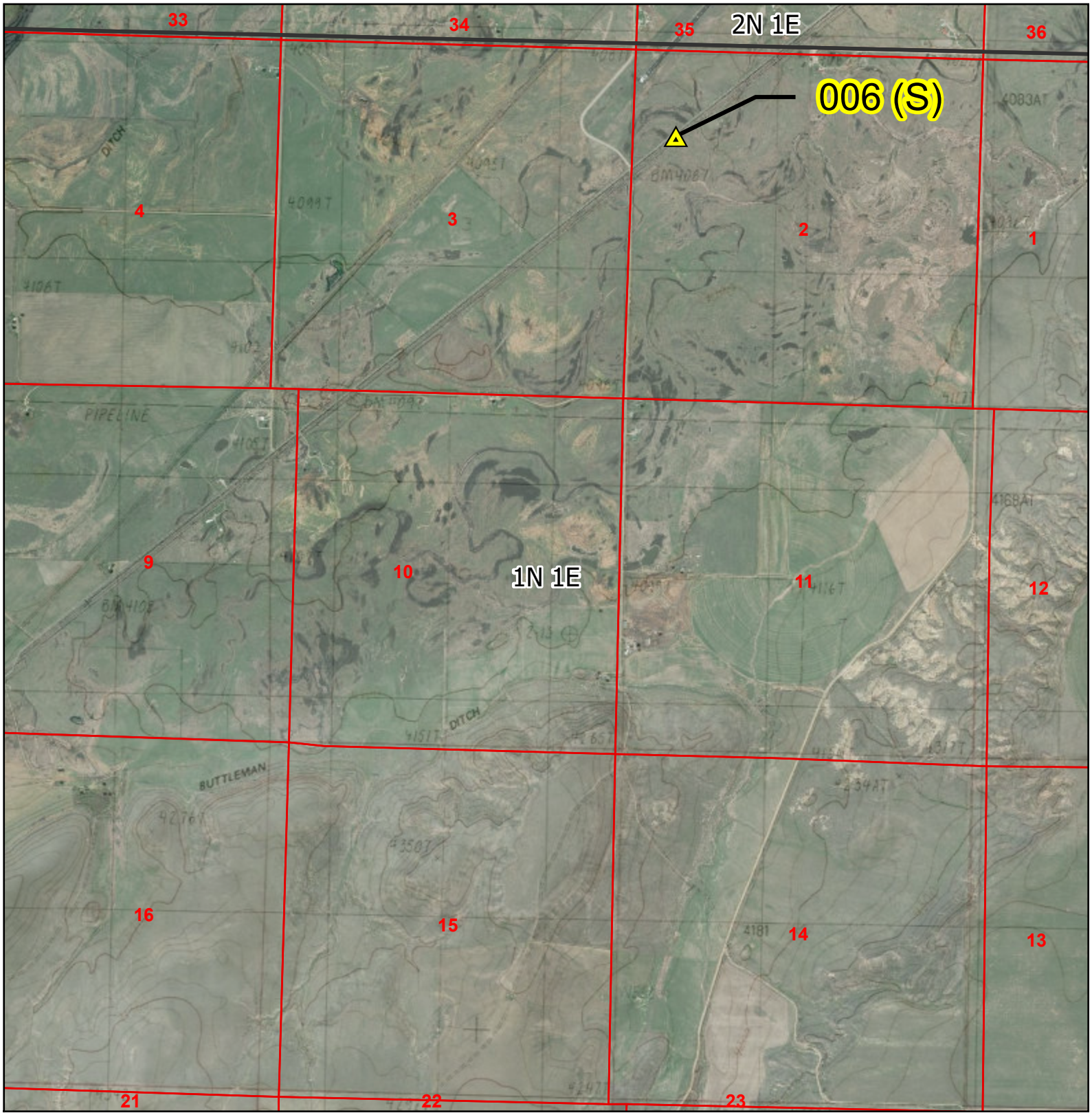

Willow Creek Diversion Sites

Basin 41G Post Decree Administration Area

Primary Road

Project Streams

Final2020PrimaryPointsofDiversion

Final2020SecondaryPointsofDiversion

N

0 0.1 0.2 0.4 0.6 0.8 Miles

Scale: 1:24,000

M. Hauer
April 2020

ESRI, World Topographic Map & World Imagery
Topographic information: USA Topo Maps from 2013 National Geographic Society, i-cubed

Overview Map

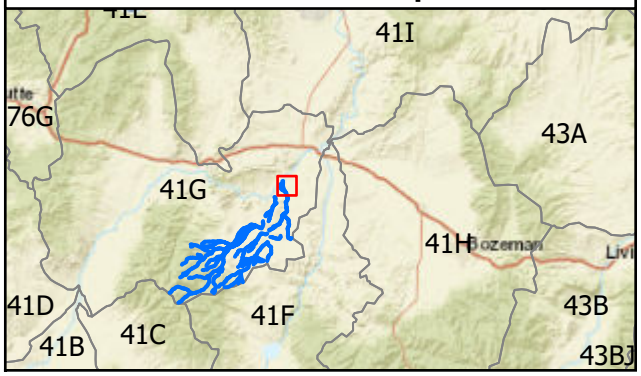

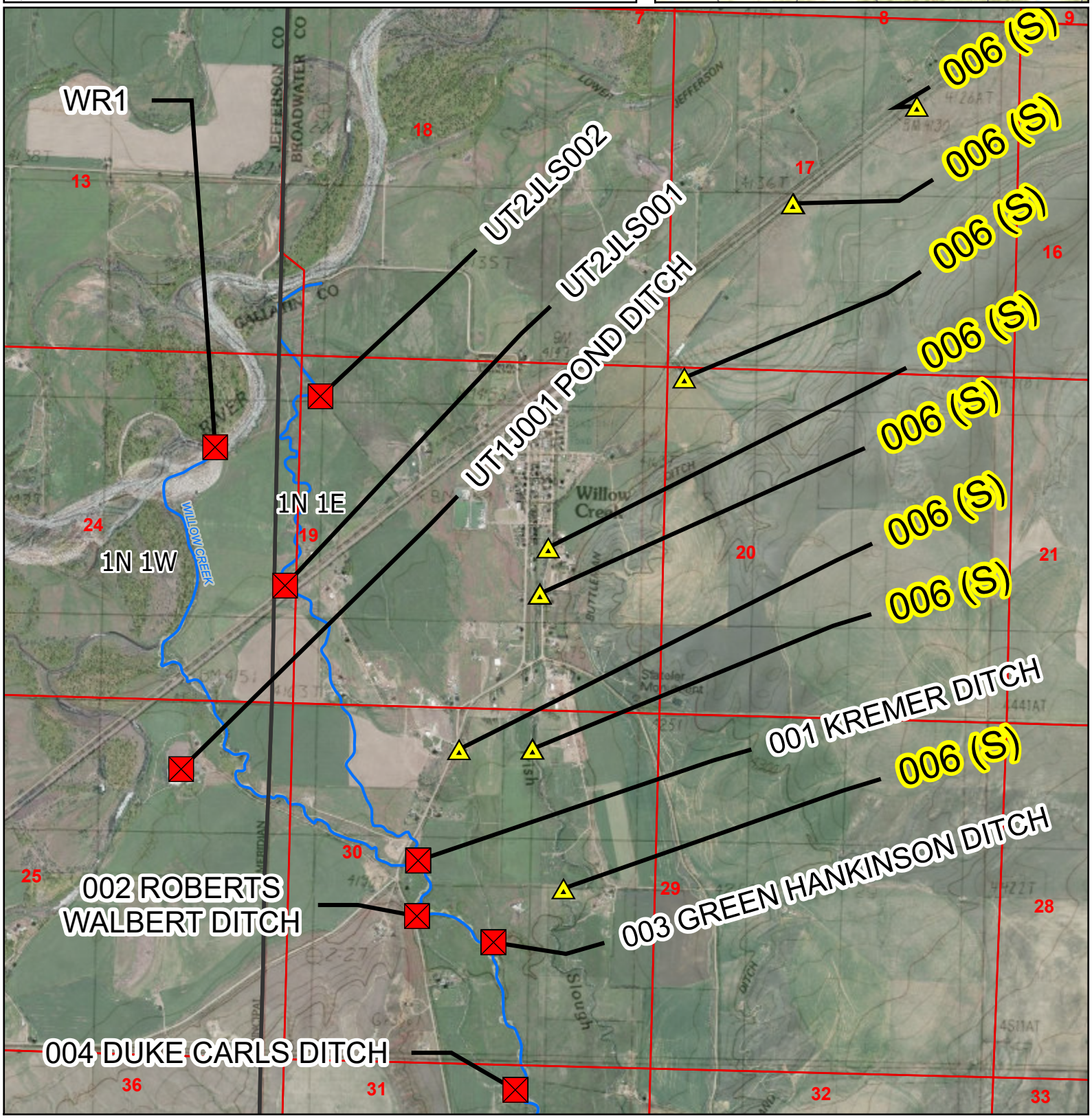

Willow Creek Diversion Sites

Basin 41G Post Decree Administration Area

Primary Road
Project Streams
Final2020PrimaryPointsofDiversion
Final2020SecondaryPointsofDiversion

N

0 0.1 0.2 0.4 0.6 0.8 Miles

Scale: 1:24,000

M. Hauer
April 2020

ESRI, World Topographic Map & World Imagery
Topographic information: USA Topo Maps from 2013 National Geographic Society, i-cubed

Overview Map

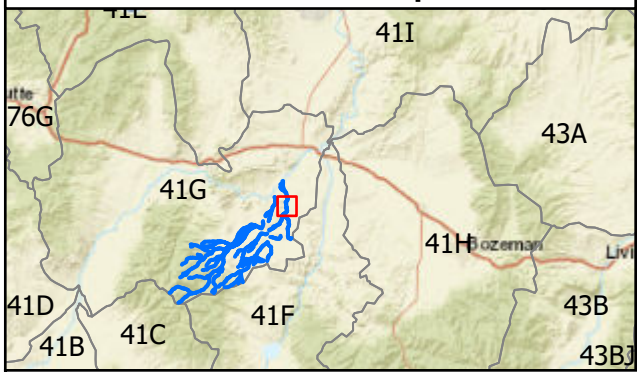

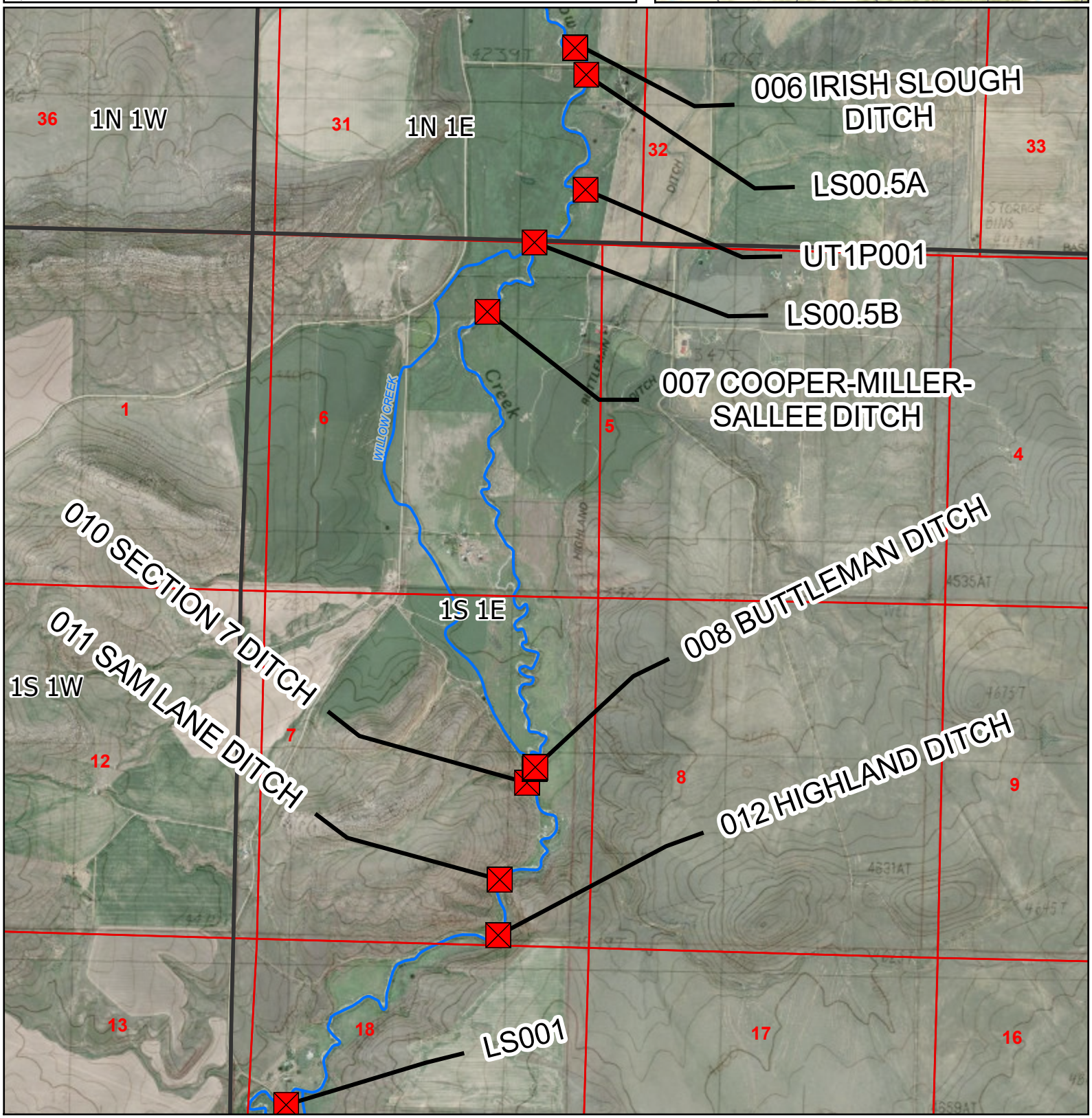

Willow Creek Diversion Sites

Basin 41G Post Decree Administration Area

Primary Road

Project Streams

Final2020PrimaryPointsofDiversion

Final2020SecondaryPointsofDiversion

N

0 0.1 0.2 0.4 0.6 0.8 Miles

Scale: 1:24,000

M. Hauer
April 2020

ESRI, World Topographic Map & World Imagery
Topographic information: USA Topo Maps from 2013 National Geographic Society, i-cubed

Overview Map

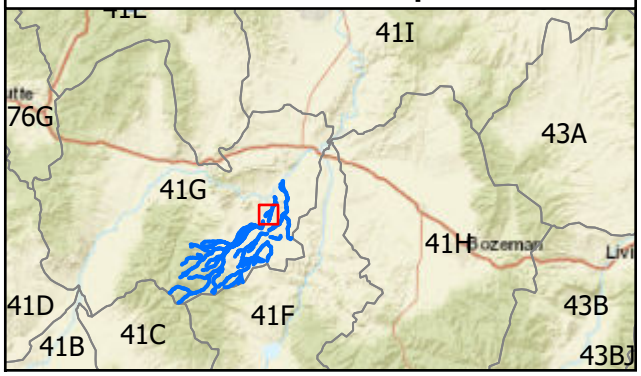

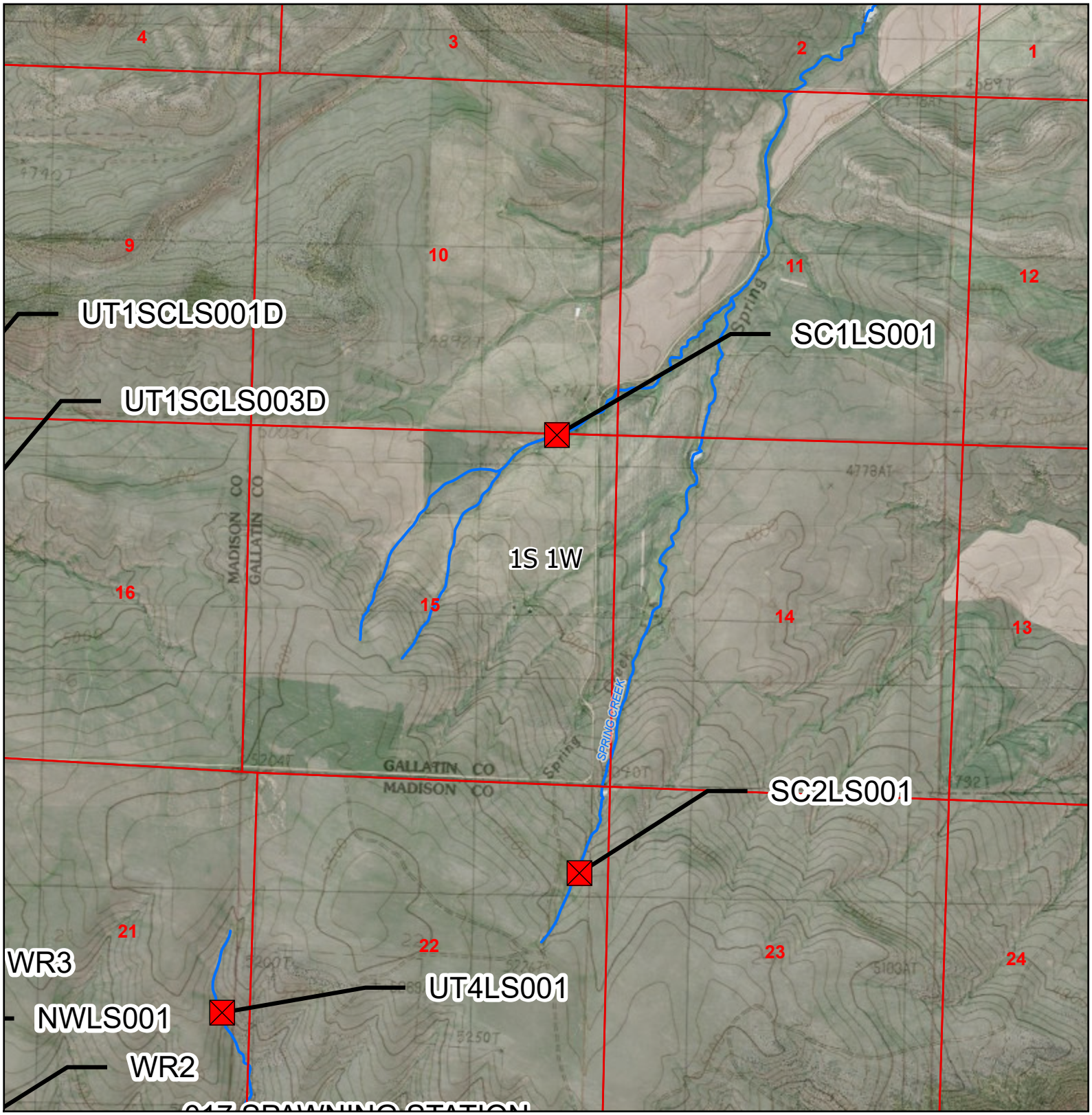

Willow Creek Diversion Sites

Basin 41G Post Decree Administration Area

Primary Road
Project Streams
Final2020PrimaryPointsofDiversion
Final2020SecondaryPointsofDiversion

N

0 0.1 0.2 0.4 0.6 0.8 Miles

Scale: 1:24,000

M. Hauer
April 2020

ESRI, World Topographic Map & World Imagery
Topographic information: USA Topo Maps from 2013 National Geographic Society, i-cubed

Overview Map

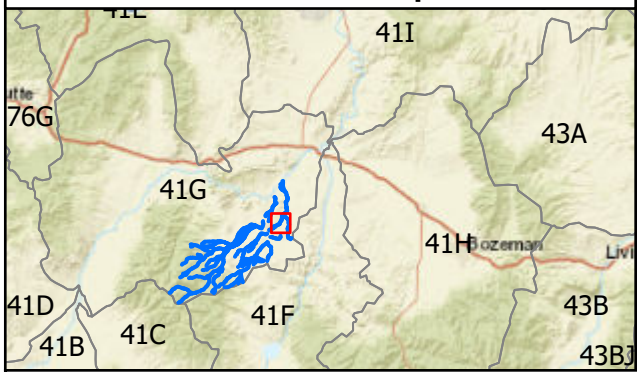

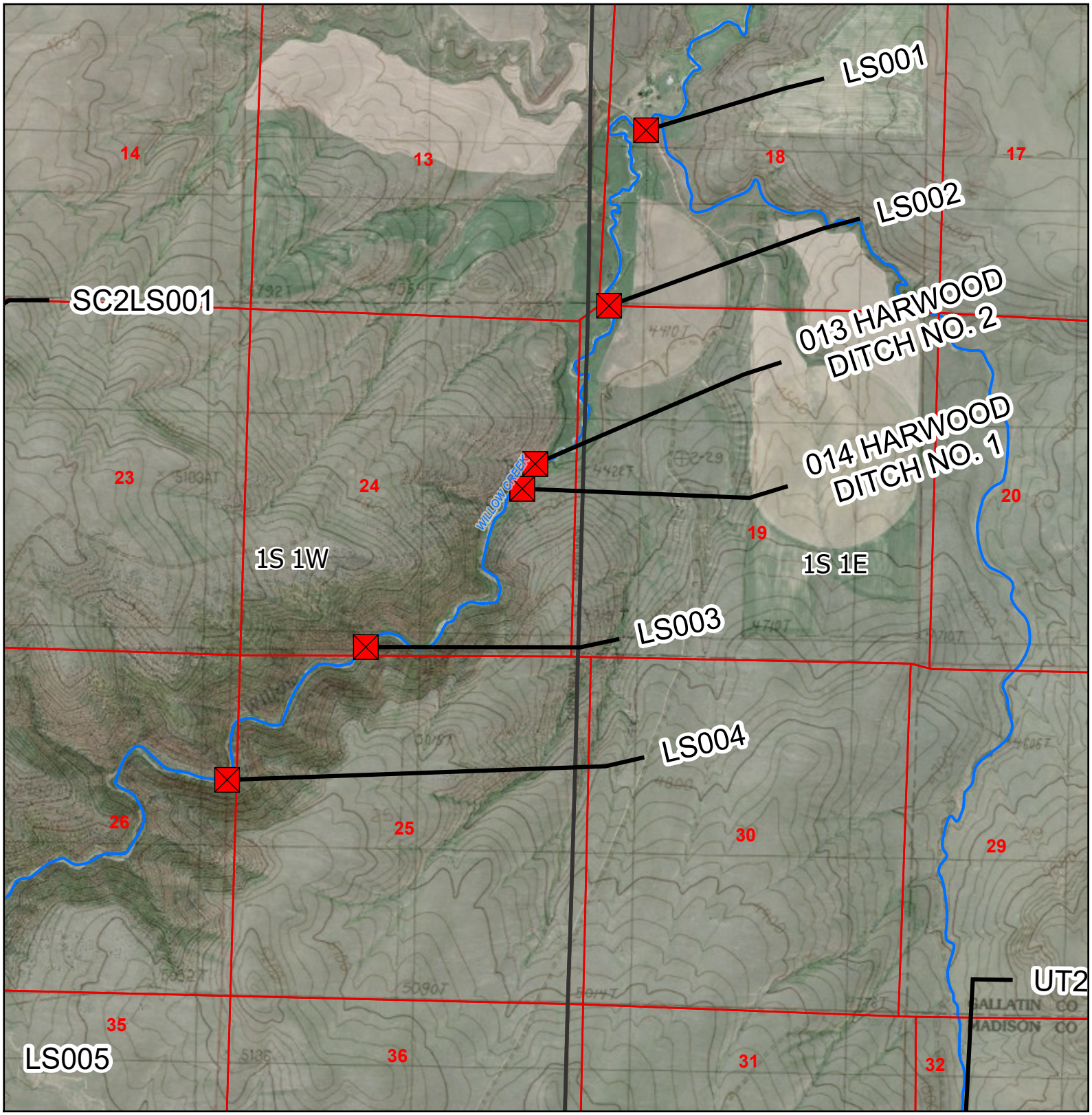

Willow Creek Diversion Sites

Basin 41G Post Decree Administration Area

Primary Road

Project Streams

Final2020PrimaryPointsofDiversion

Final2020SecondaryPointsofDiversion

N

0 0.1 0.2 0.4 0.6 0.8 Miles

Scale: 1:24,000

M. Hauer
April 2020

ESRI, World Topographic Map & World Imagery
Topographic information: USA Topo Maps from 2013 National Geographic Society, i-cubed

Overview Map

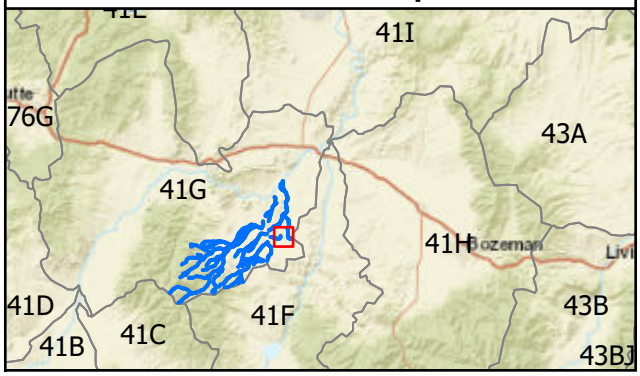

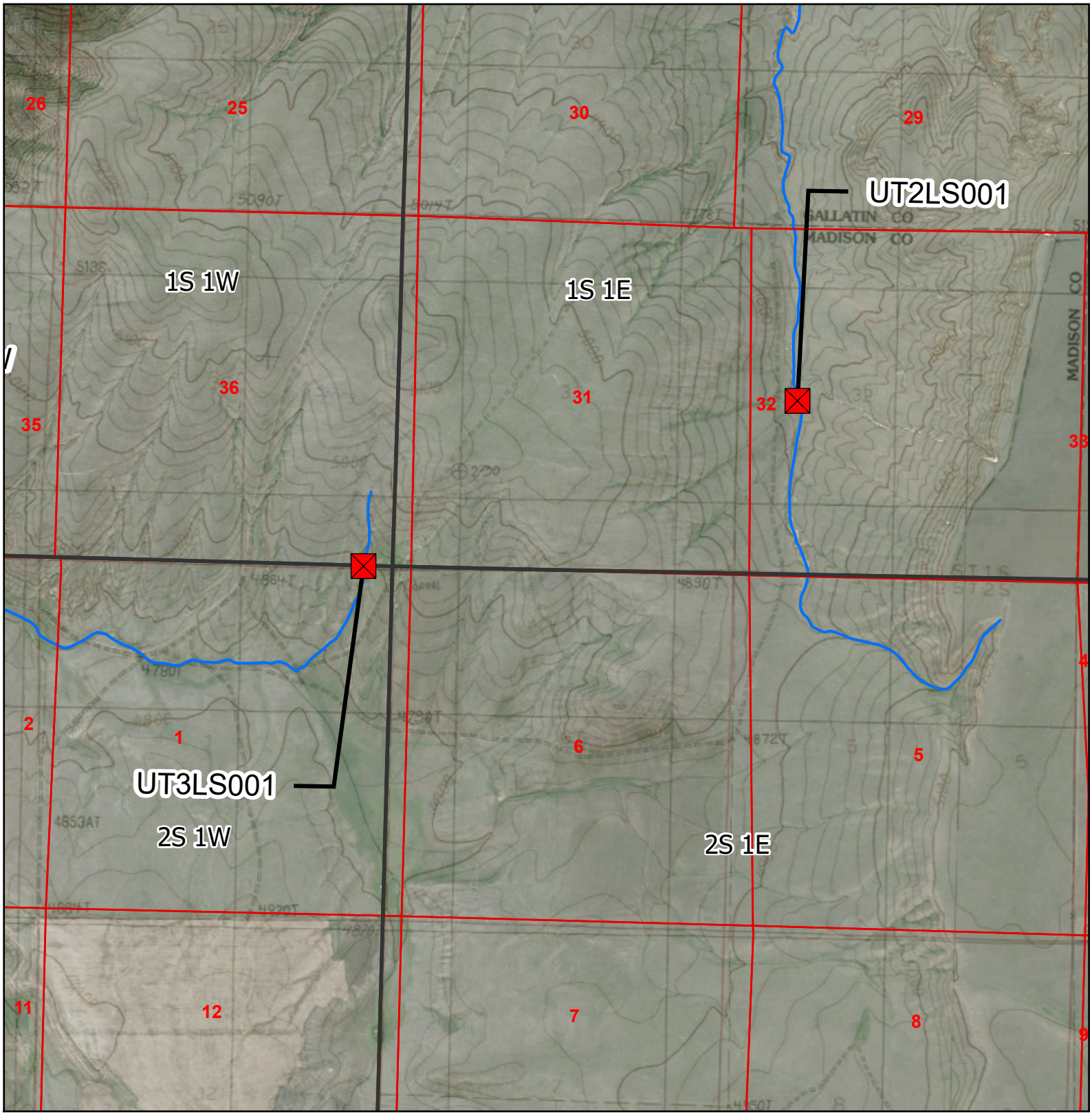

Willow Creek Diversion Sites

Basin 41G Post Decree Administration Area

Primary Road

Project Streams

Final2020PrimaryPointsofDiversion

Final2020SecondaryPointsofDiversion

N

0 0.1 0.2 0.4 0.6 0.8 Miles

Scale: 1:24,000

M. Hauer
April 2020

ESRI, World Topographic Map & World Imagery
Topographic information: USA Topo Maps from 2013 National Geographic Society, i-cubed

Overview Map

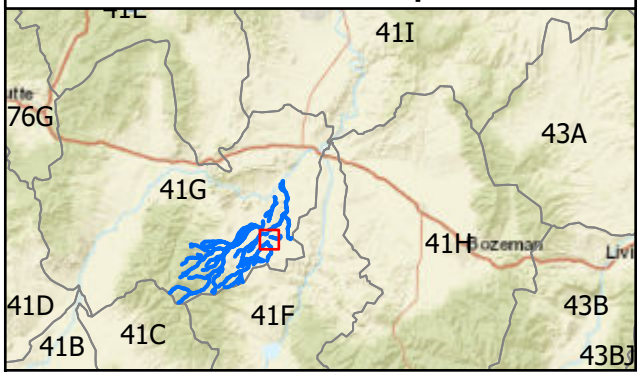

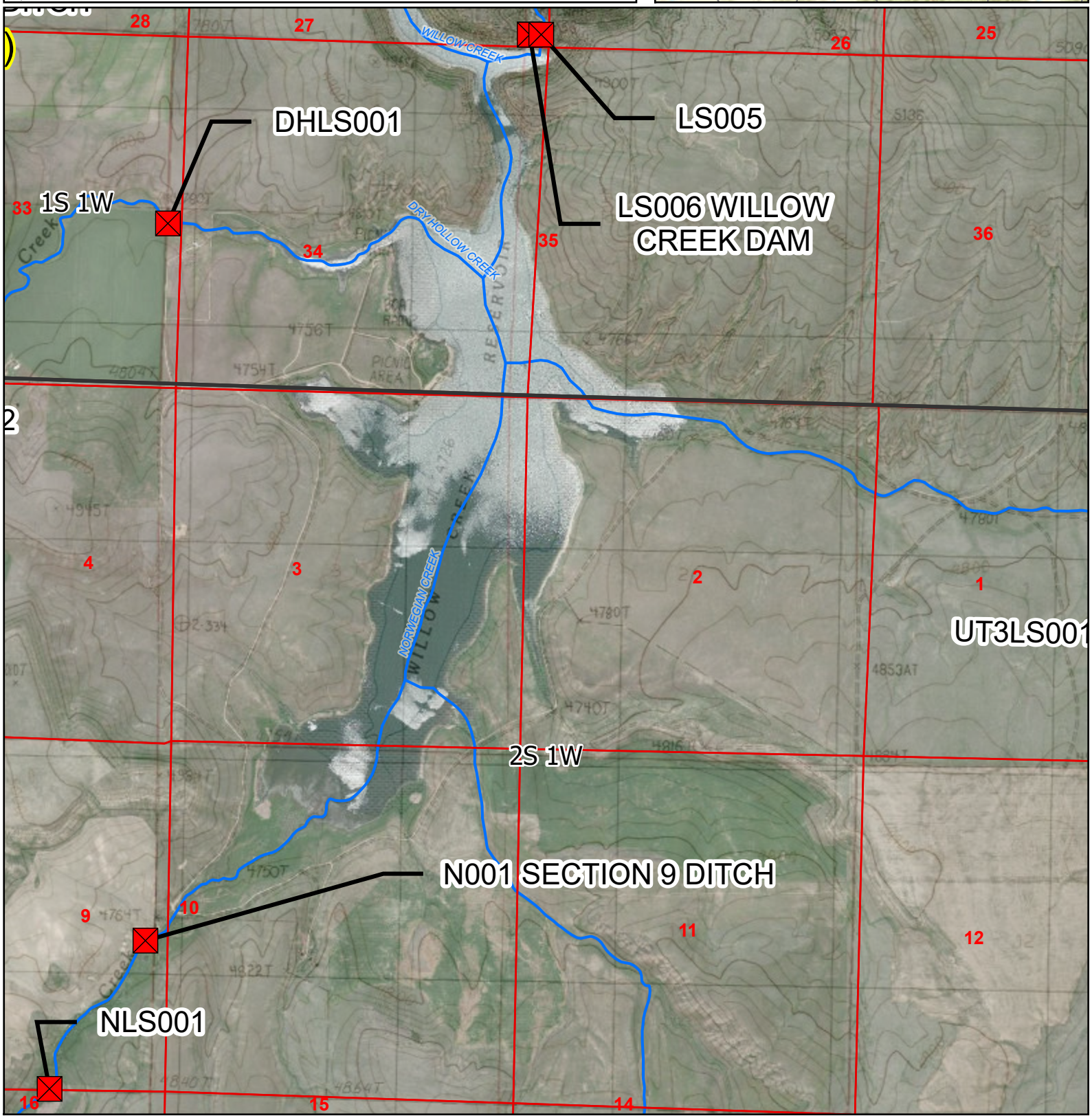

Willow Creek Diversion Sites

Basin 41G Post Decree Administration Area

Primary Road
Project Streams
Final2020PrimaryPointsofDiversion
Final2020SecondaryPointsofDiversion

N

0 0.1 0.2 0.4 0.6 0.8 Miles

Scale: 1:24,000

M. Hauer
April 2020

ESRI, World Topographic Map & World Imagery
Topographic information: USA Topo Maps from 2013 National Geographic Society, i-cubed

Overview Map

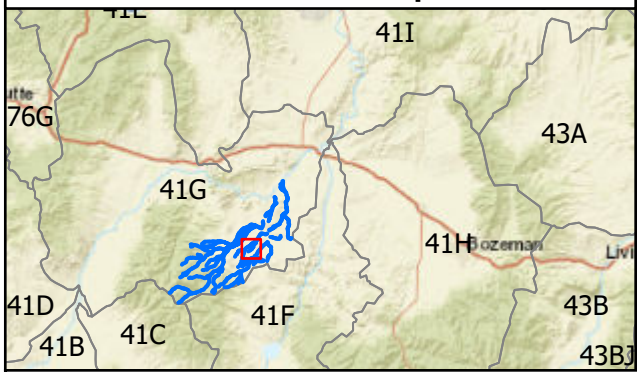

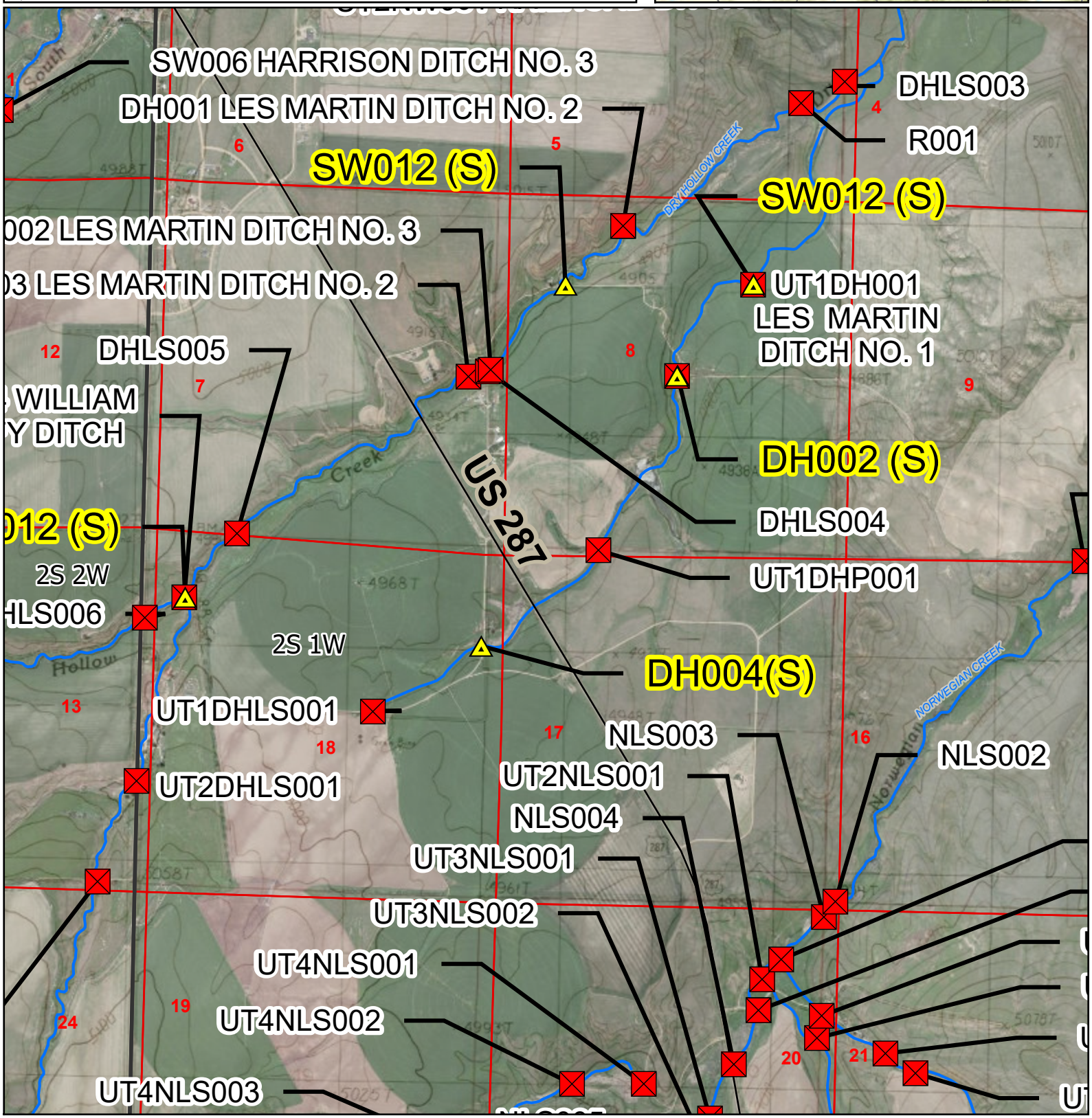

Willow Creek Diversion Sites

Basin 41G Post Decree Administration Area

Primary Road
Project Streams
Final2020PrimaryPointsofDiversion
Final2020SecondaryPointsofDiversion

N

0 0.1 0.2 0.4 0.6 0.8 Miles

Scale: 1:24,000

M. Hauer
April 2020

ESRI, World Topographic Map & World Imagery
Topographic information: USA Topo Maps from 2013 National Geographic Society, i-cubed

Overview Map

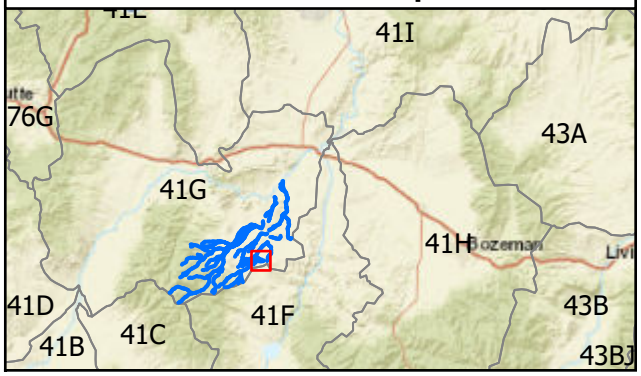

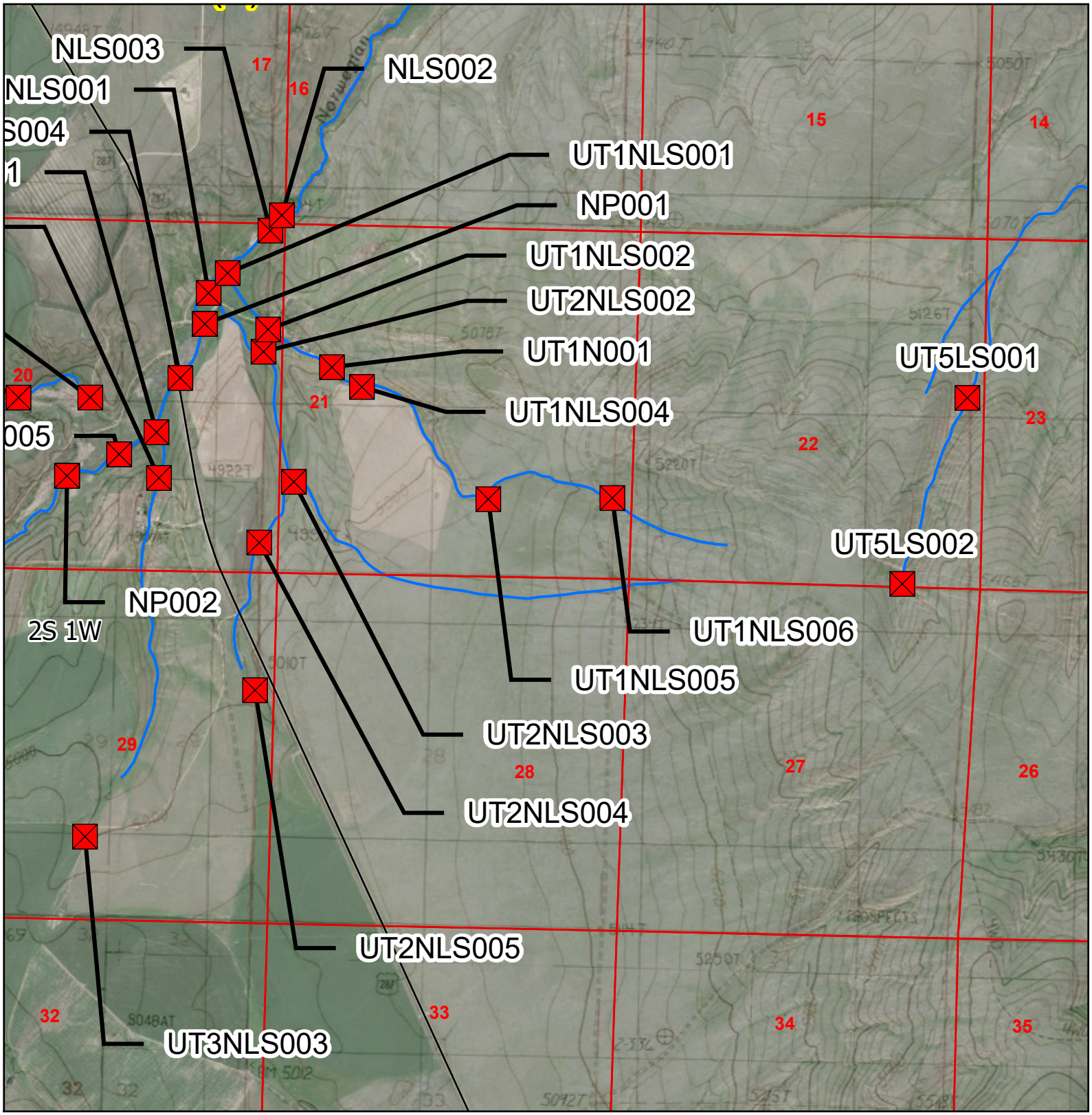

Willow Creek Diversion Sites

Basin 41G Post Decree Administration Area

Primary Road

Project Streams

Final2020PrimaryPointsofDiversion

Final2020SecondaryPointsofDiversion

N

0 0.1 0.2 0.4 0.6 0.8 Miles

Scale: 1:24,000

M. Hauer
April 2020

ESRI, World Topographic Map & World Imagery
Topographic information: USA Topo Maps from 2013 National Geographic Society, i-cubed

Overview Map

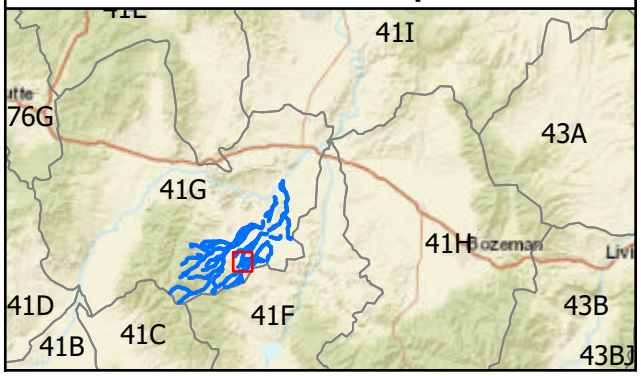

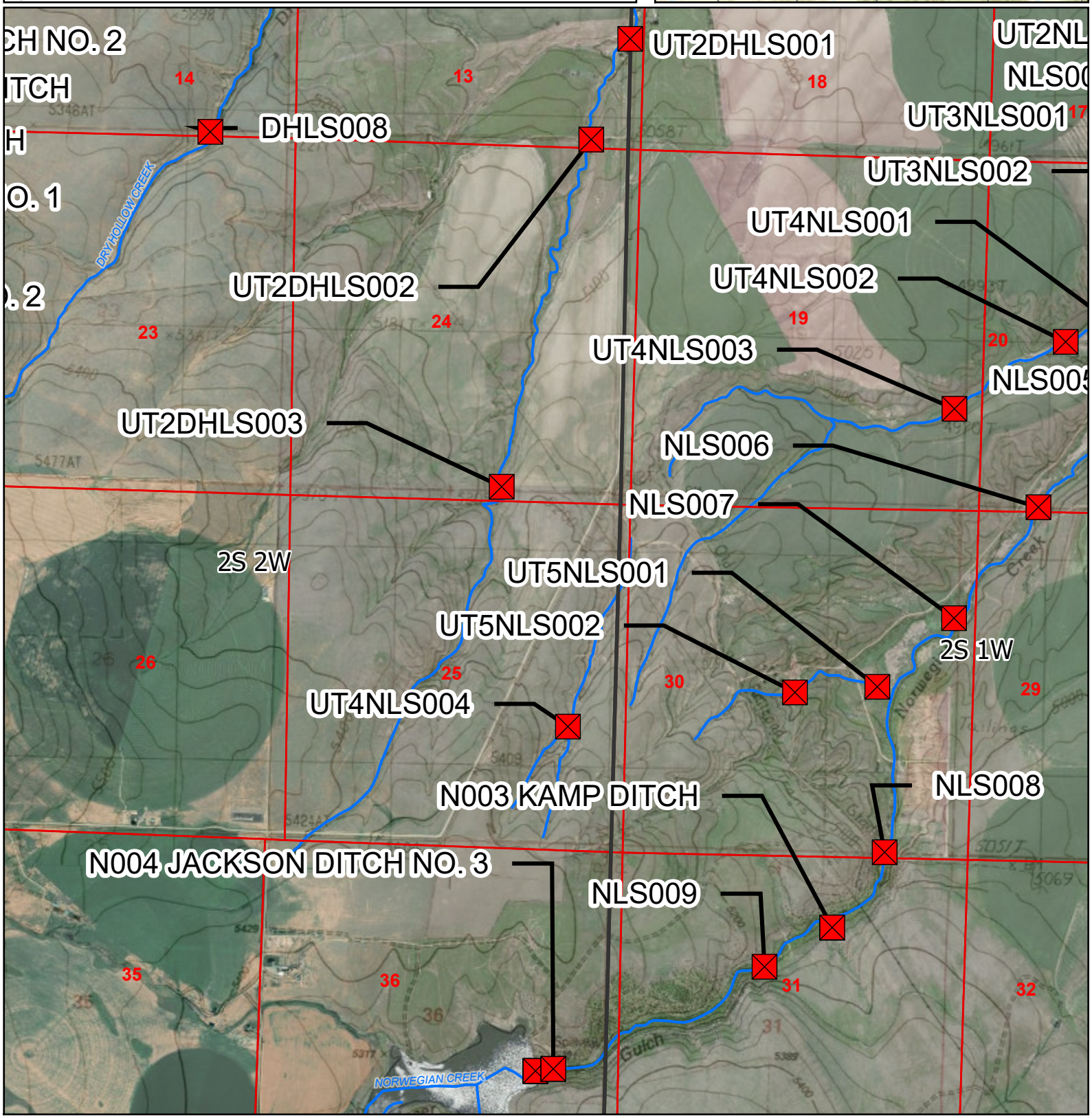

Willow Creek Diversion Sites

Basin 41G Post Decree Administration Area

Primary Road
Project Streams
Final2020PrimaryPointsofDiversion
Final2020SecondaryPointsofDiversion

N

0 0.1 0.2 0.4 0.6 0.8 Miles

Scale: 1:24,000

M. Hauer
April 2020

ESRI, World Topographic Map & World Imagery
Topographic information: USA Topo Maps from 2013 National Geographic Society, i-cubed

Overview Map

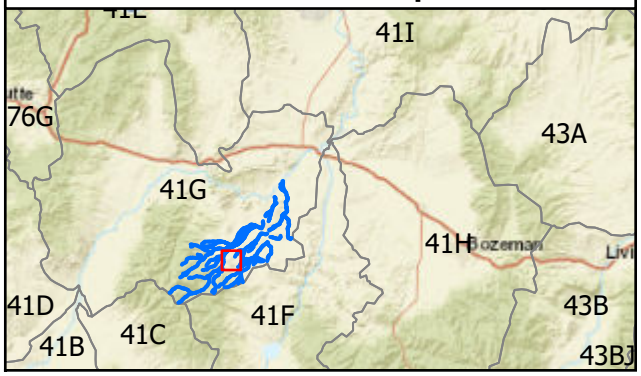

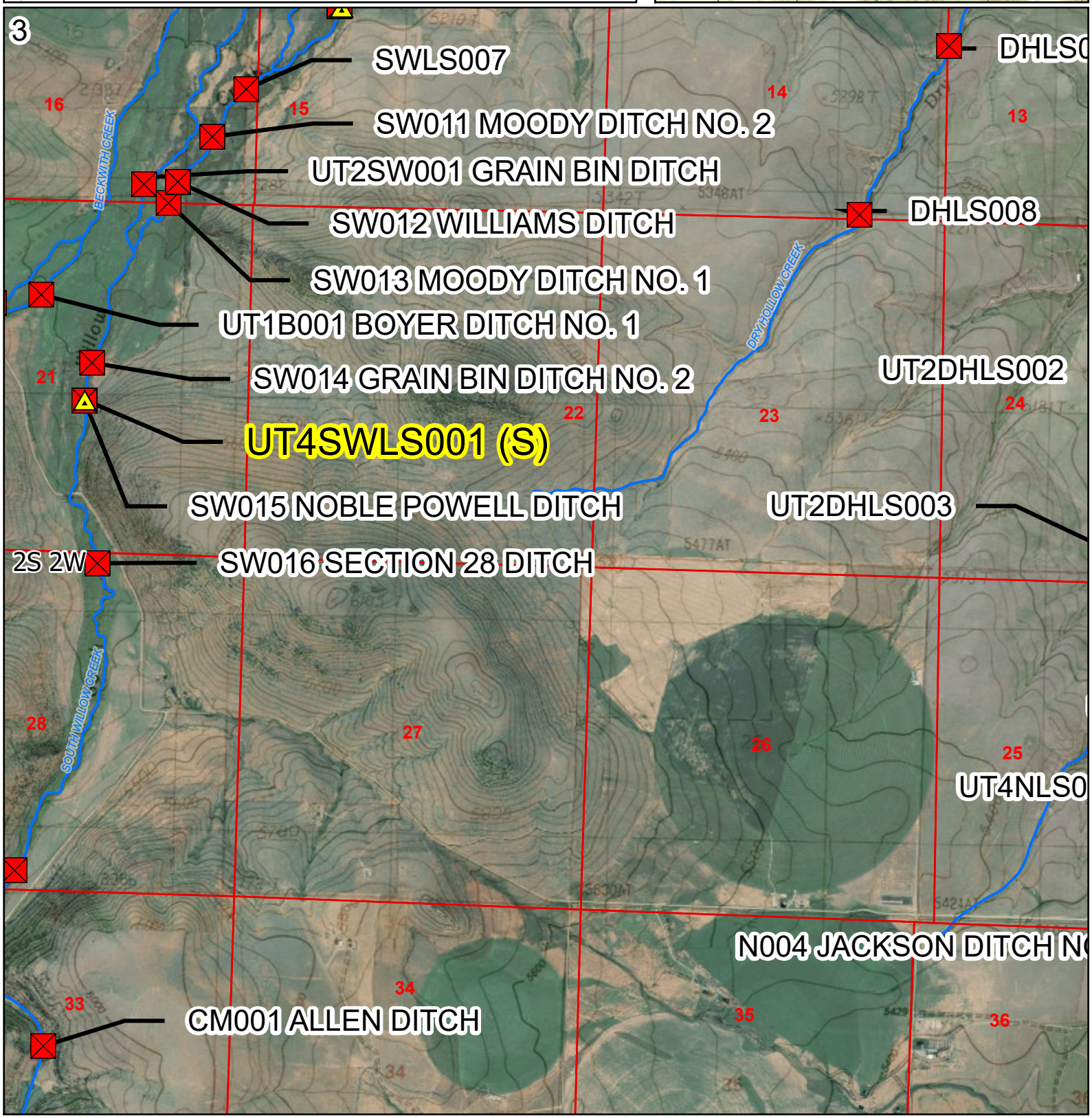

Willow Creek Diversion Sites

Basin 41G Post Decree Administration Area

Primary Road

Project Streams

Final2020PrimaryPointsofDiversion

Final2020SecondaryPointsofDiversion

N

0 0.1 0.2 0.4 0.6 0.8 Miles

Scale: 1:24,000

M. Hauer
April 2020

ESRI, World Topographic Map & World Imagery
Topographic information: USA Topo Maps from 2013 National Geographic Society, i-cubed

Overview Map

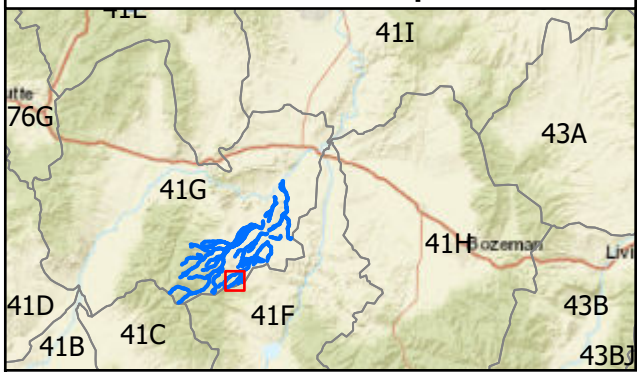

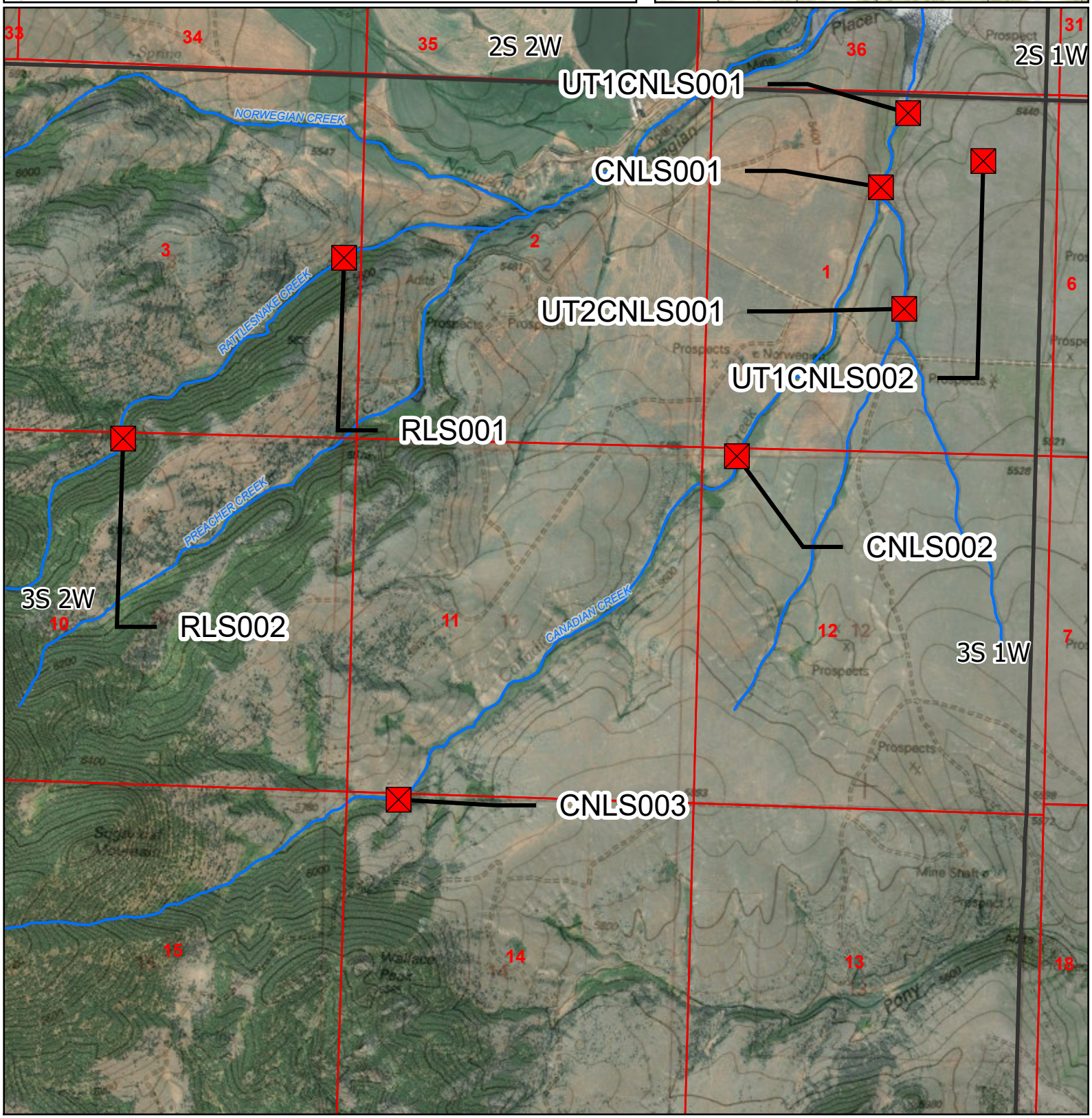

Willow Creek Diversion Sites

Basin 41G Post Decree Administration Area

Primary Road

Project Streams

Final2020PrimaryPointsofDiversion

Final2020SecondaryPointsofDiversion

N

0 0.1 0.2 0.4 0.6 0.8 Miles

Scale: 1:24,000

M. Hauer
April 2020

ESRI, World Topographic Map & World Imagery
Topographic information: USA Topo Maps from 2013 National Geographic Society, i-cubed

Overview Map

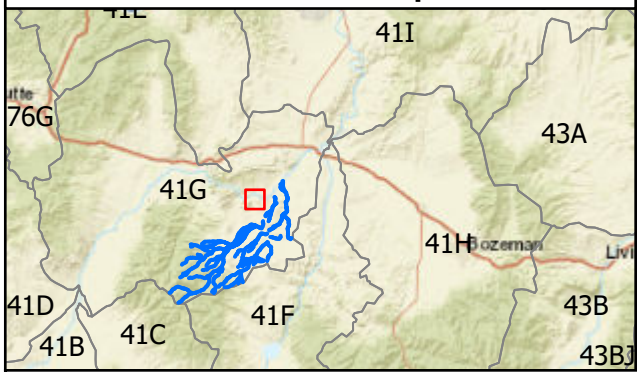

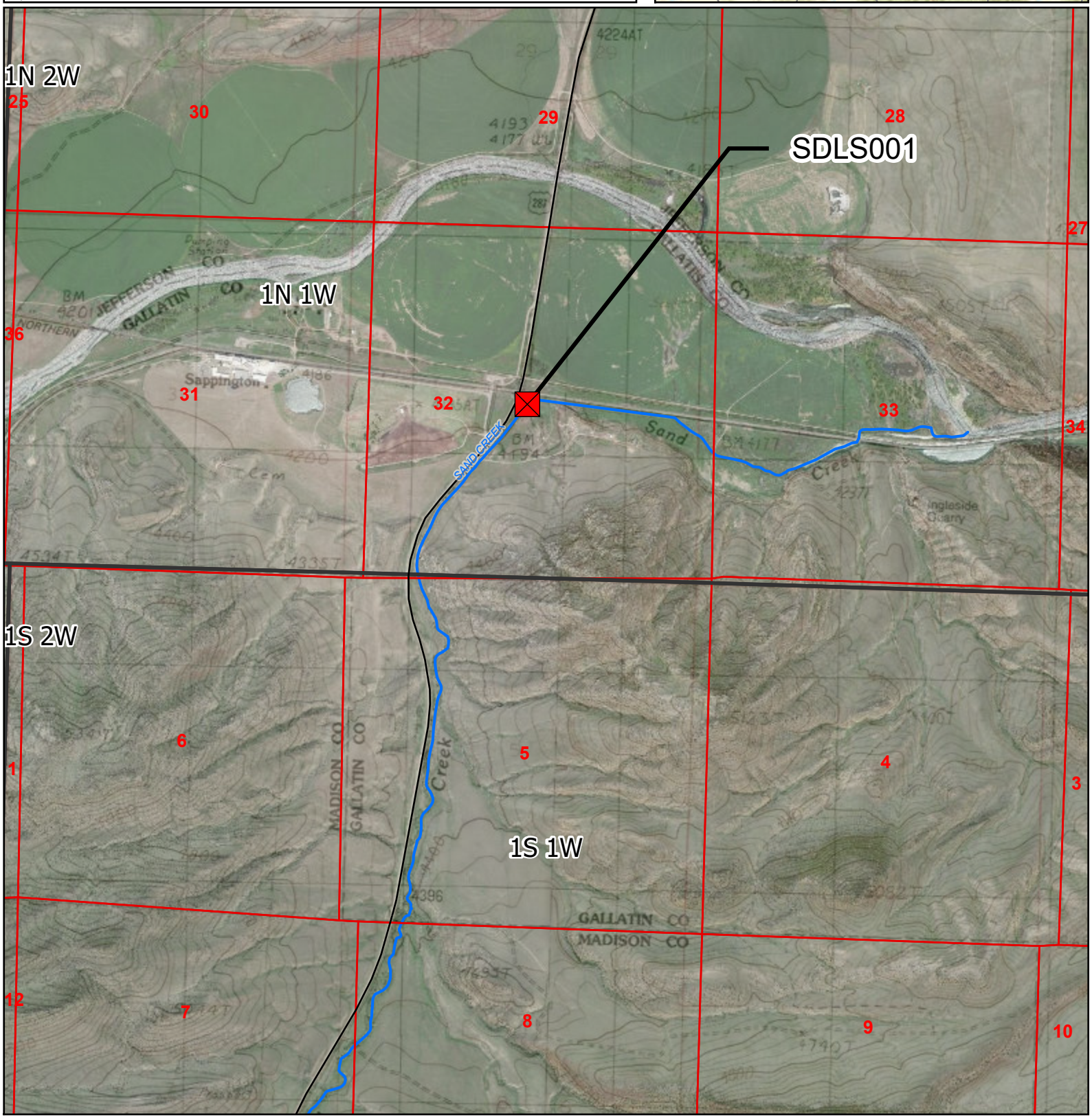

Willow Creek Diversion Sites

Basin 41G Post Decree Administration Area

Primary Road

Project Streams

Final2020PrimaryPointsofDiversion

Final2020SecondaryPointsofDiversion

N

0 0.1 0.2 0.4 0.6 0.8 Miles

Scale: 1:24,000

M. Hauer
April 2020

ESRI, World Topographic Map & World Imagery
Topographic information: USA Topo Maps from 2013 National Geographic Society, i-cubed

Overview Map

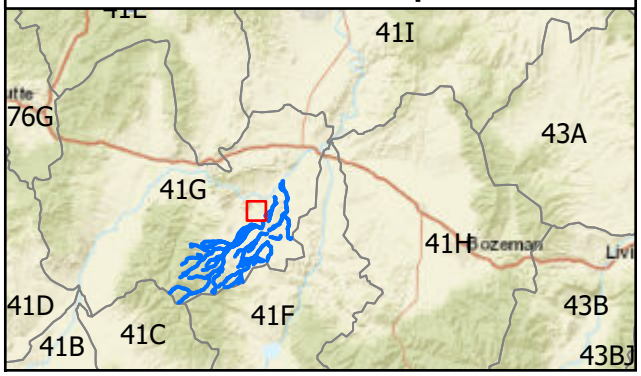

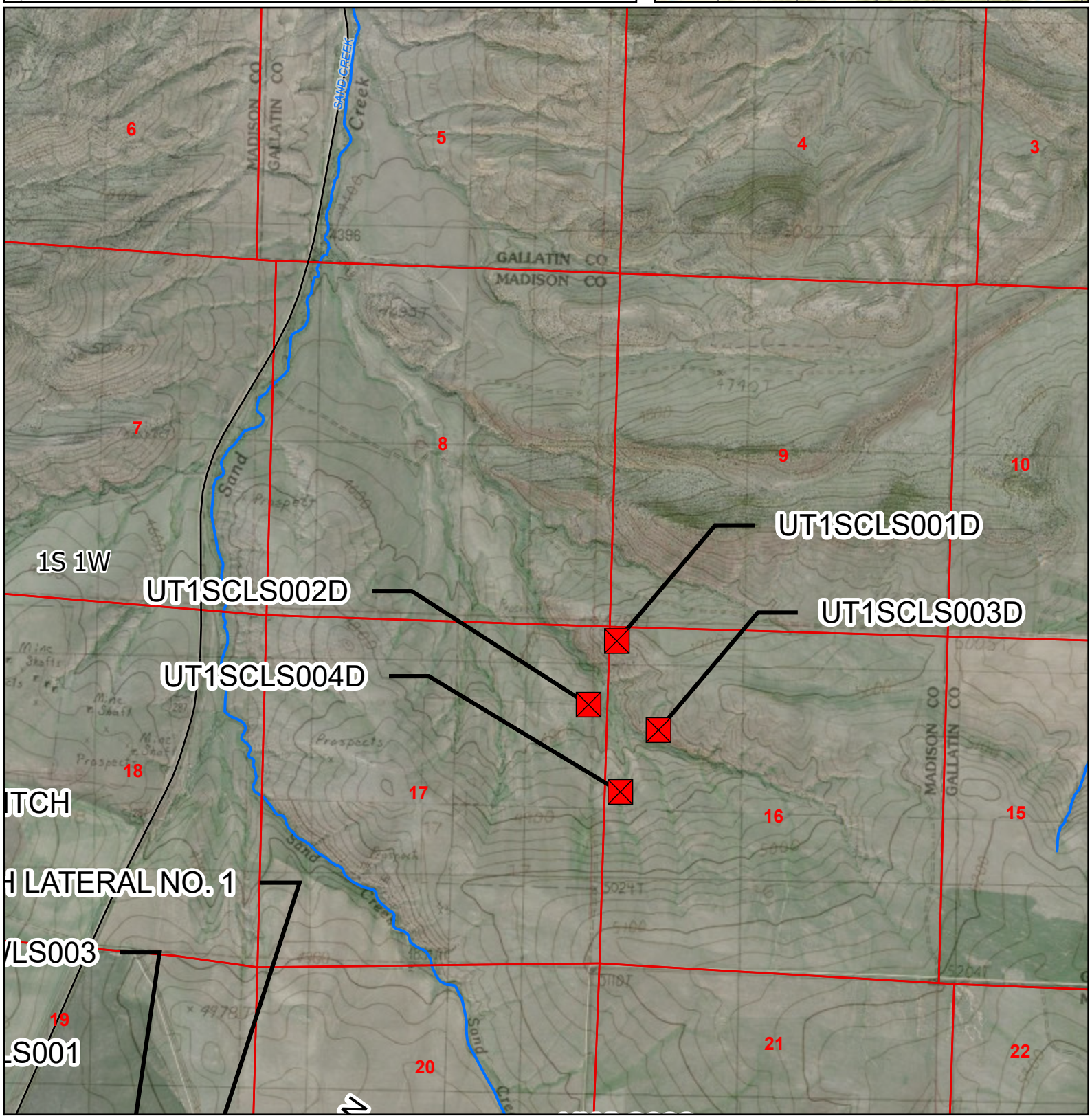

Willow Creek Diversion Sites

Basin 41G Post Decree Administration Area

— Primary Road

— Project Streams

Final2020PrimaryPointsofDiversion

Final2020SecondaryPointsofDiversion

N

0 0.1 0.2 0.4 0.6 0.8 Miles

Scale: 1:24,000

M. Hauer
April 2020

ESRI, World Topographic Map & World Imagery
Topographic information: USA Topo Maps from 2013 National Geographic Society, i-cubed

Overview Map

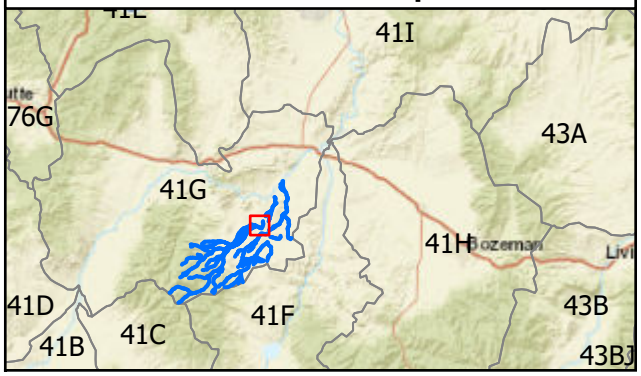

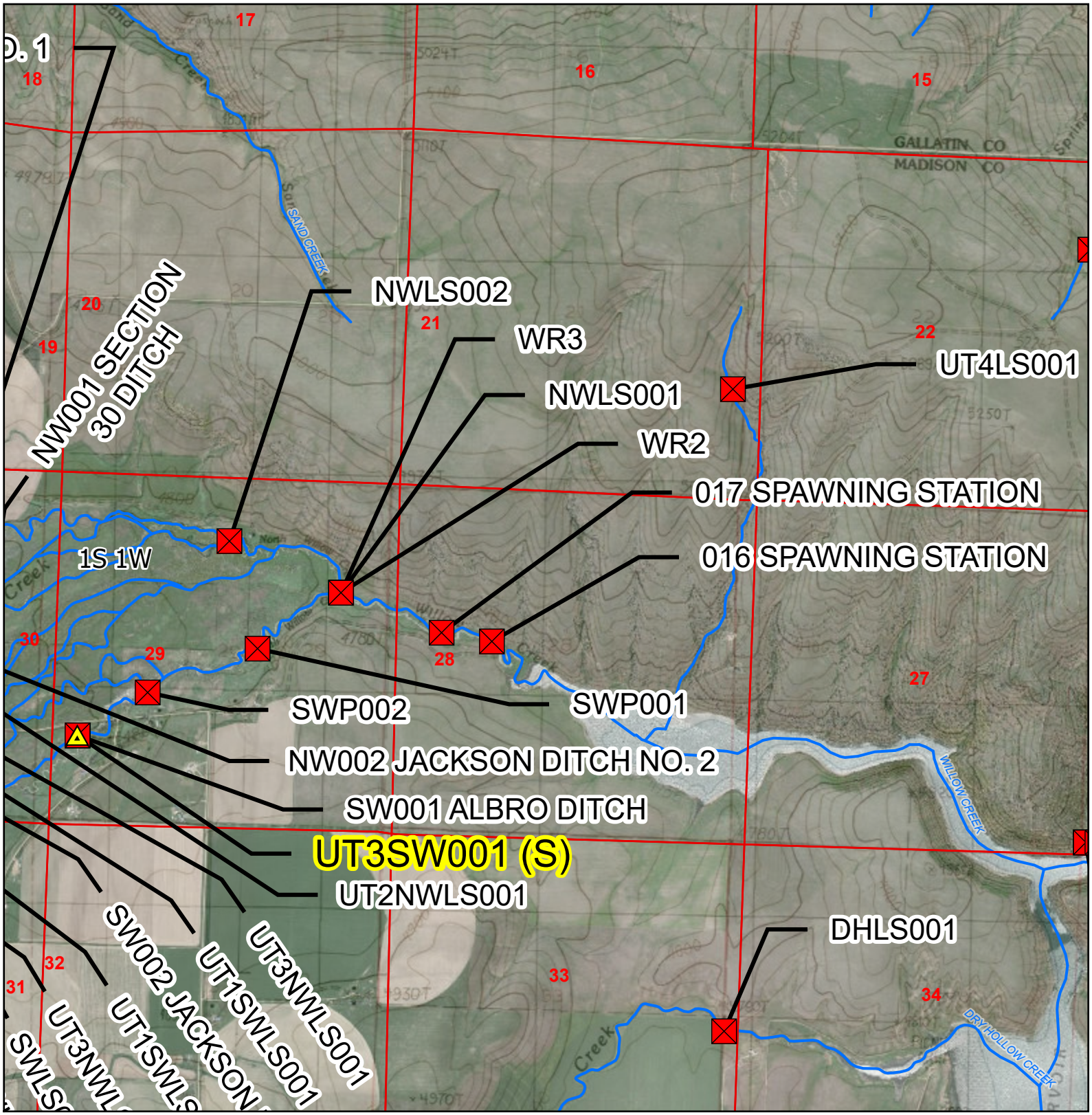

Willow Creek Diversion Sites

Basin 41G Post Decree Administration Area

Primary Road
Project Streams
Final2020PrimaryPointsofDiversion
Final2020SecondaryPointsofDiversion

N

0 0.1 0.2 0.4 0.6 0.8 Miles

Scale: 1:24,000

M. Hauer
April 2020

ESRI, World Topographic Map & World Imagery
Topographic information: USA Topo Maps from 2013 National Geographic Society, i-cubed

Overview Map

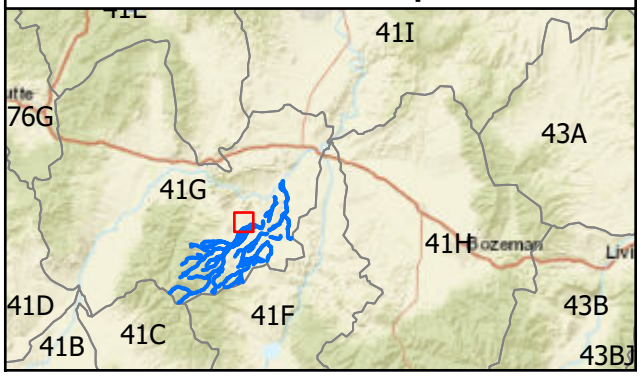

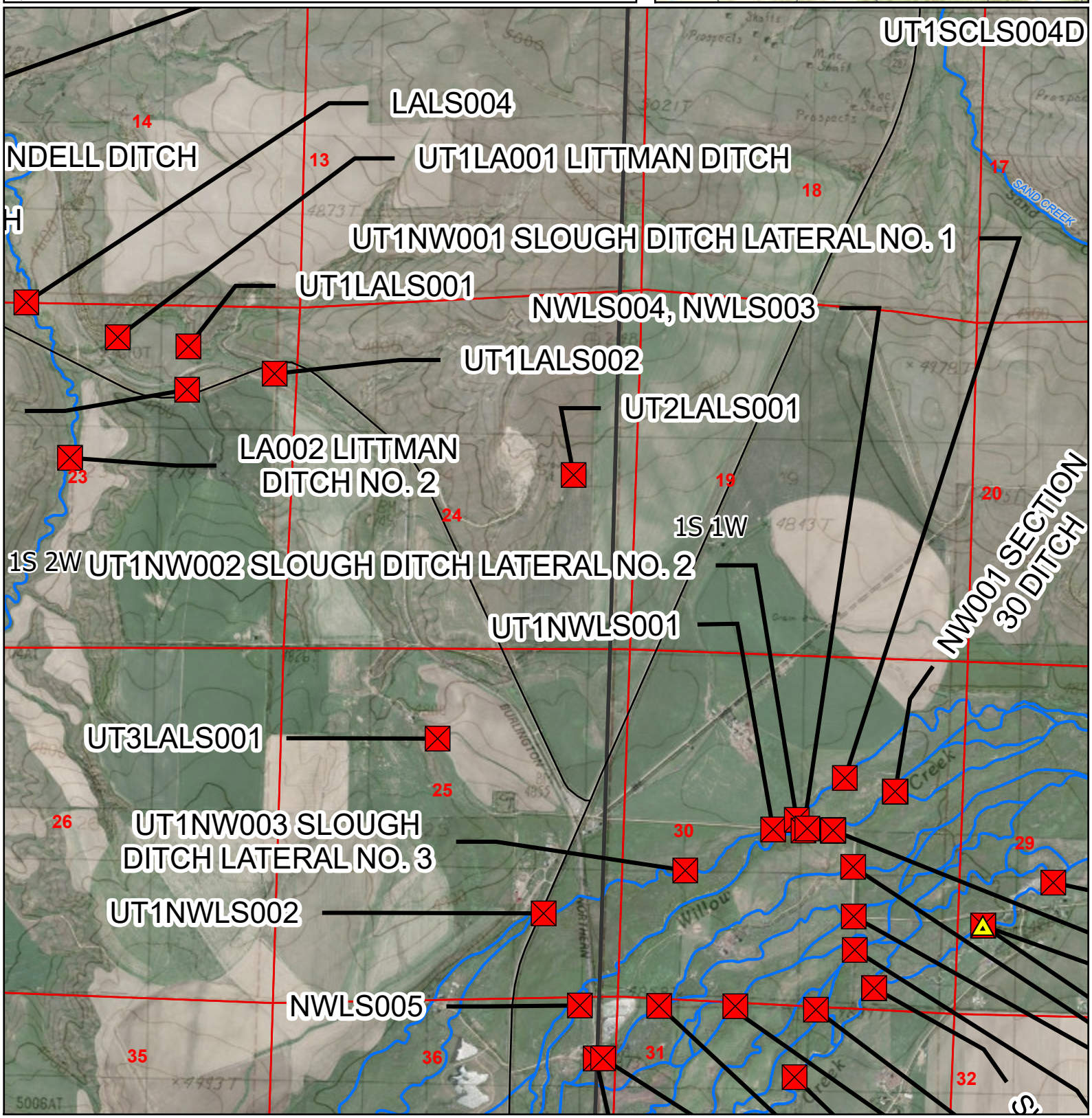

Willow Creek Diversion Sites

Basin 41G Post Decree Administration Area

Primary Road
Project Streams
Final2020PrimaryPointsofDiversion
Final2020SecondaryPointsofDiversion

N

0 0.1 0.2 0.4 0.6 0.8 Miles

Scale: 1:24,000

M. Hauer
April 2020

ESRI, World Topographic Map & World Imagery
Topographic information: USA Topo Maps from 2013 National Geographic Society, i-cubed

Overview Map

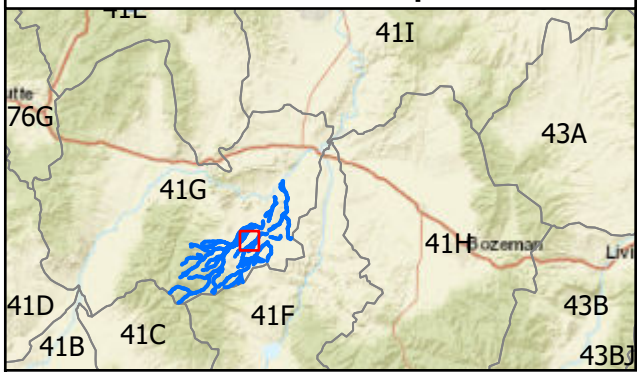

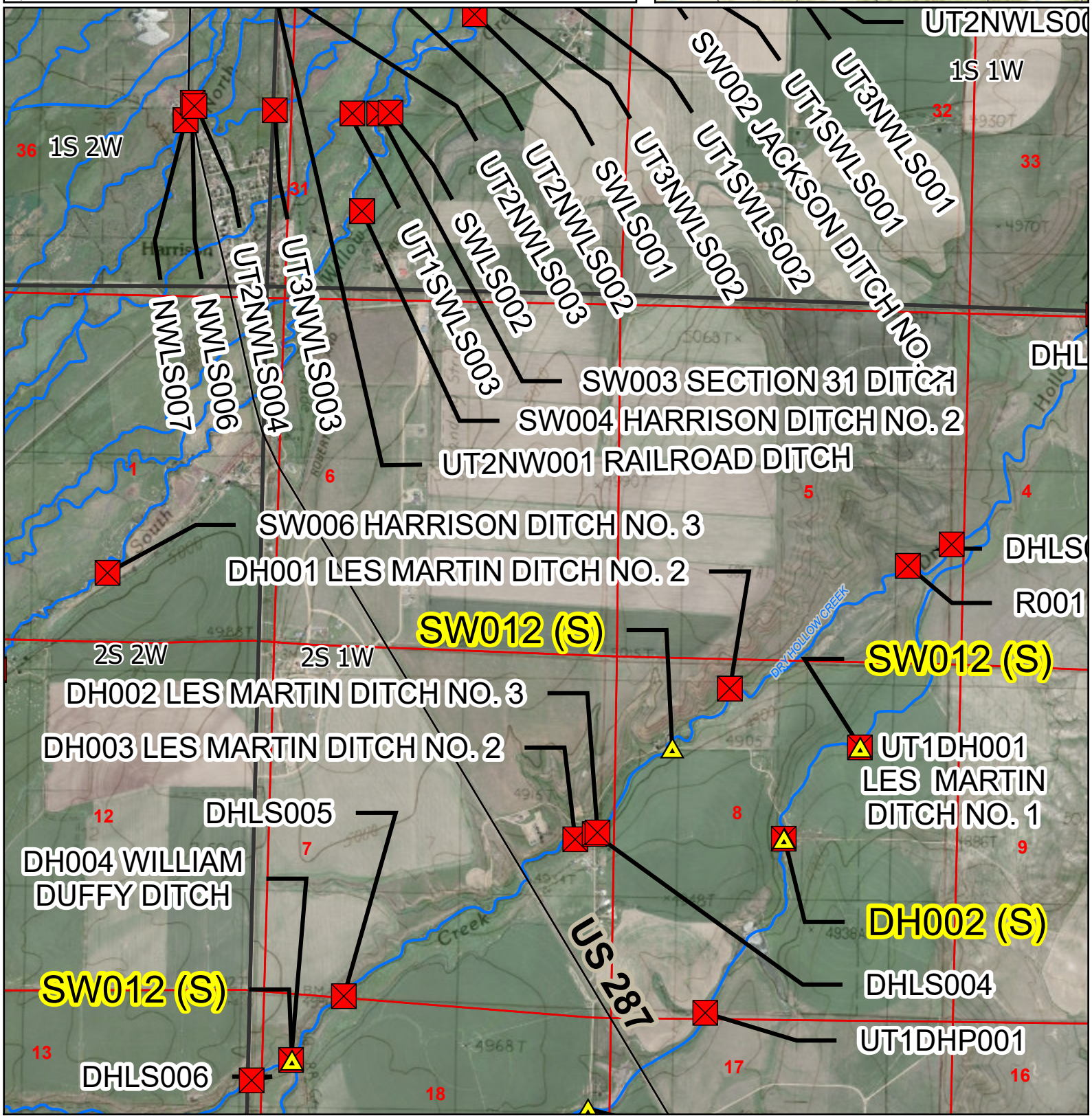

Willow Creek Diversion Sites

Basin 41G Post Decree Administration Area

Primary Road
Project Streams
Final2020PrimaryPointsofDiversion
Final2020SecondaryPointsofDiversion

N

0 0.1 0.2 0.4 0.6 0.8 Miles

Scale: 1:24,000

M. Hauer
April 2020

ESRI, World Topographic Map & World Imagery
Topographic information: USA Topo Maps from 2013 National Geographic Society, i-cubed

Overview Map

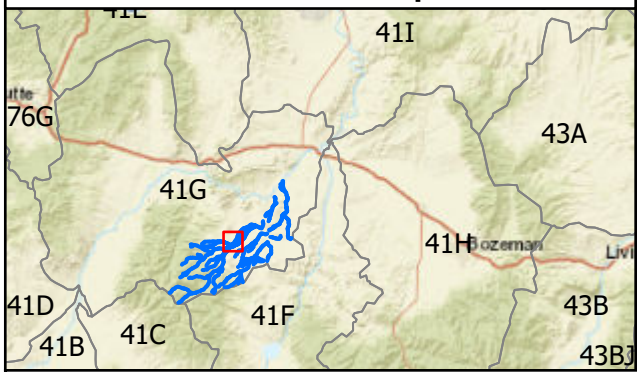

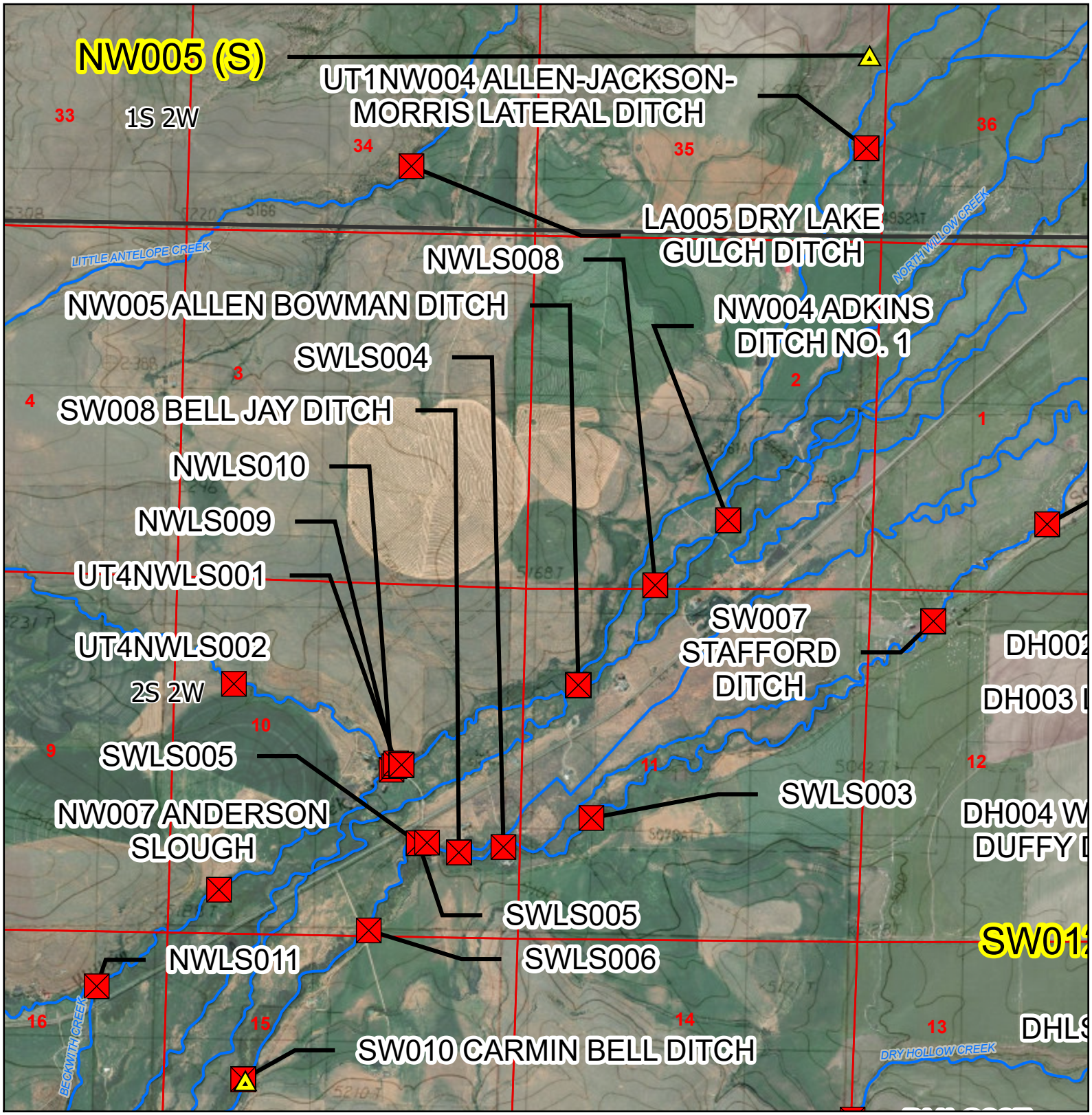

Willow Creek Diversion Sites

Basin 41G Post Decree Administration Area

— Primary Road
— Project Streams
Final2020PrimaryPointsofDiversion
Final2020SecondaryPointsofDiversion

N

0 0.1 0.2 0.4 0.6 0.8 Miles

Scale: 1:24,000

M. Hauer
April 2020

ESRI, World Topographic Map & World Imagery
Topographic information: USA Topo Maps from 2013 National Geographic Society, i-cubed

Overview Map

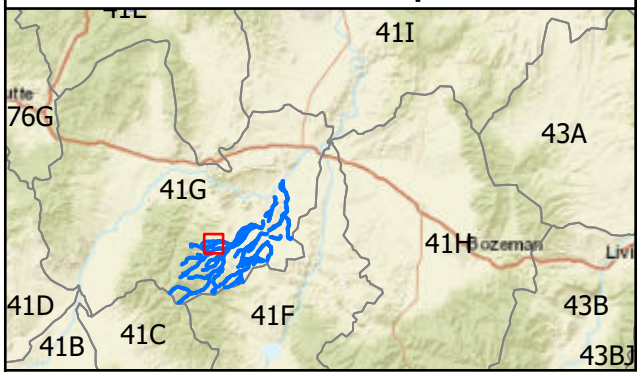

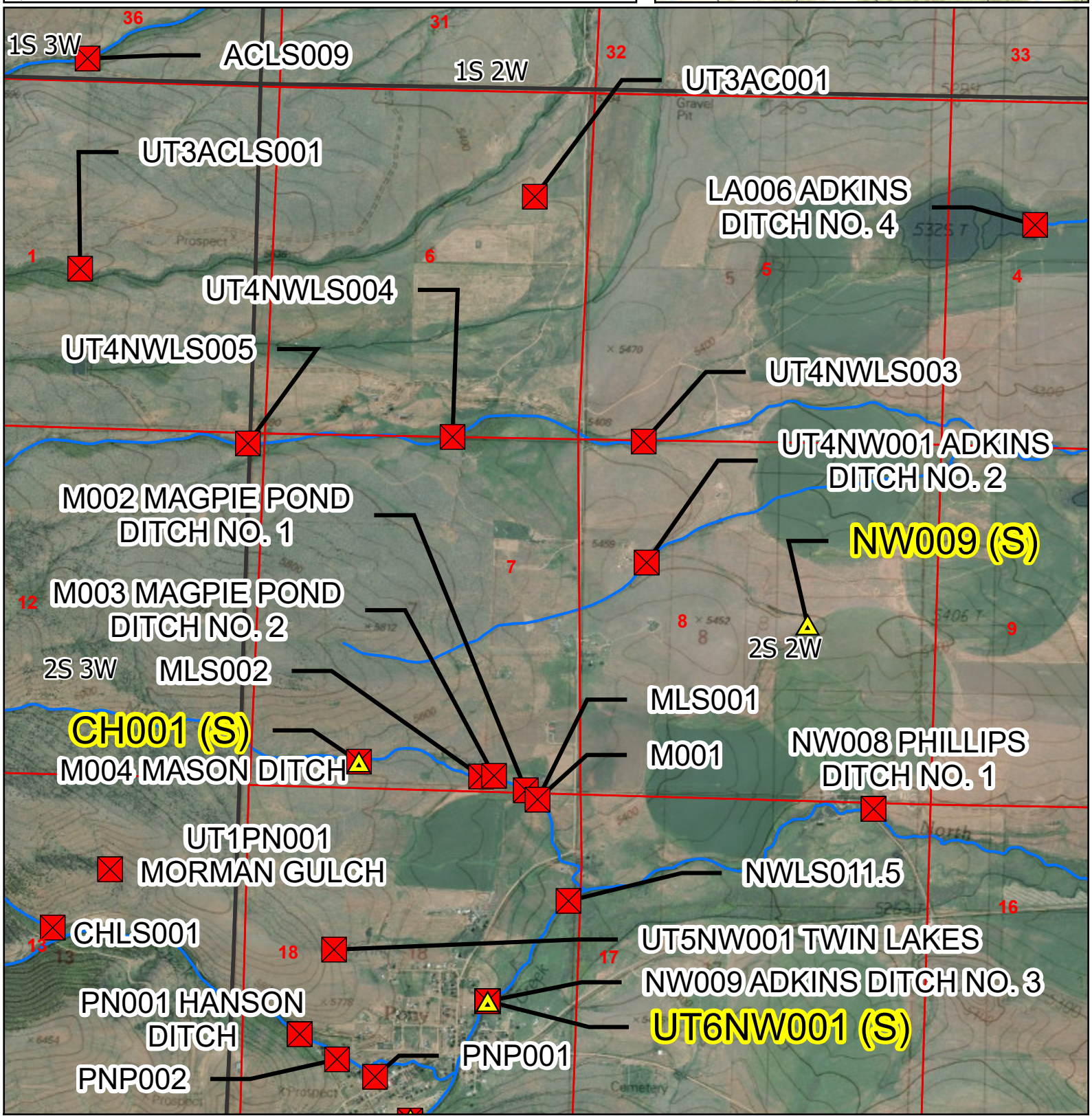

Willow Creek Diversion Sites

Basin 41G Post Decree Administration Area

Primary Road

Project Streams

Final2020PrimaryPointsofDiversion

Final2020SecondaryPointsofDiversion

N

0 0.1 0.2 0.4 0.6 0.8 Miles

Scale: 1:24,000

M. Hauer
April 2020

ESRI, World Topographic Map & World Imagery
Topographic information: USA Topo Maps from 2013 National Geographic Society, i-cubed

Overview Map

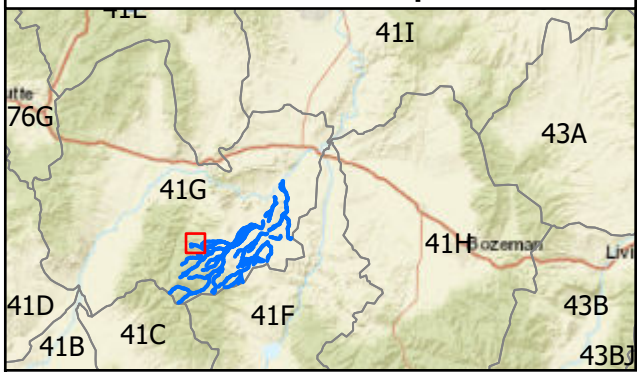

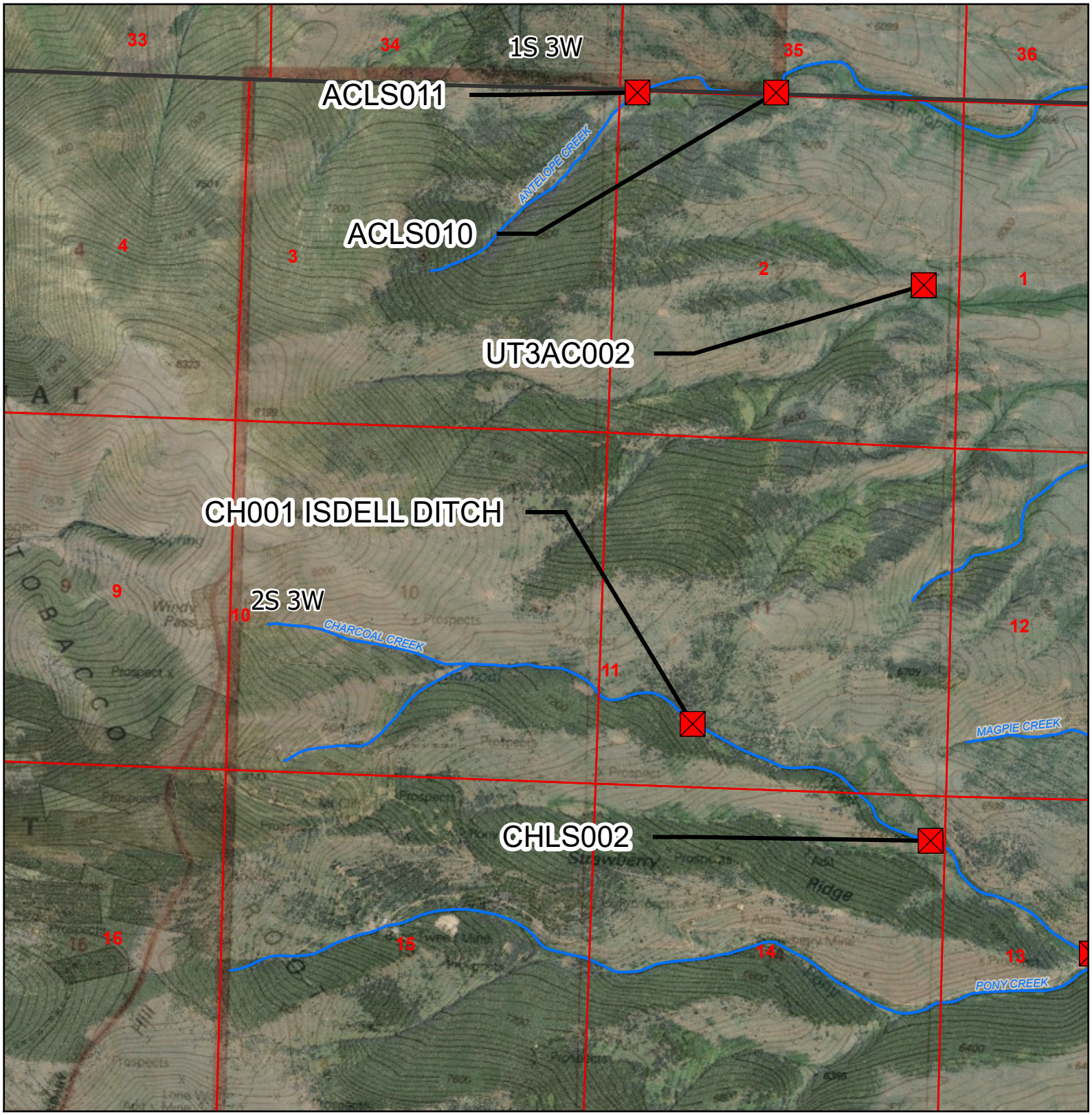

Willow Creek Diversion Sites

Basin 41G Post Decree Administration Area

Primary Road
Project Streams
Final2020PrimaryPointsofDiversion
Final2020SecondaryPointsofDiversion

N

0 0.1 0.2 0.4 0.6 0.8 Miles

Scale: 1:24,000

M. Hauer
April 2020

ESRI, World Topographic Map & World Imagery
Topographic information: USA Topo Maps from 2013 National Geographic Society, i-cubed

Overview Map

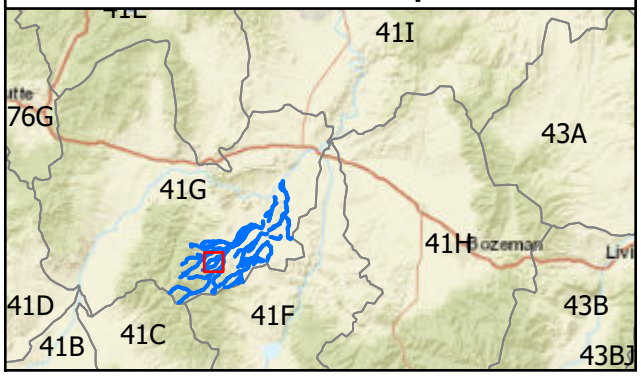

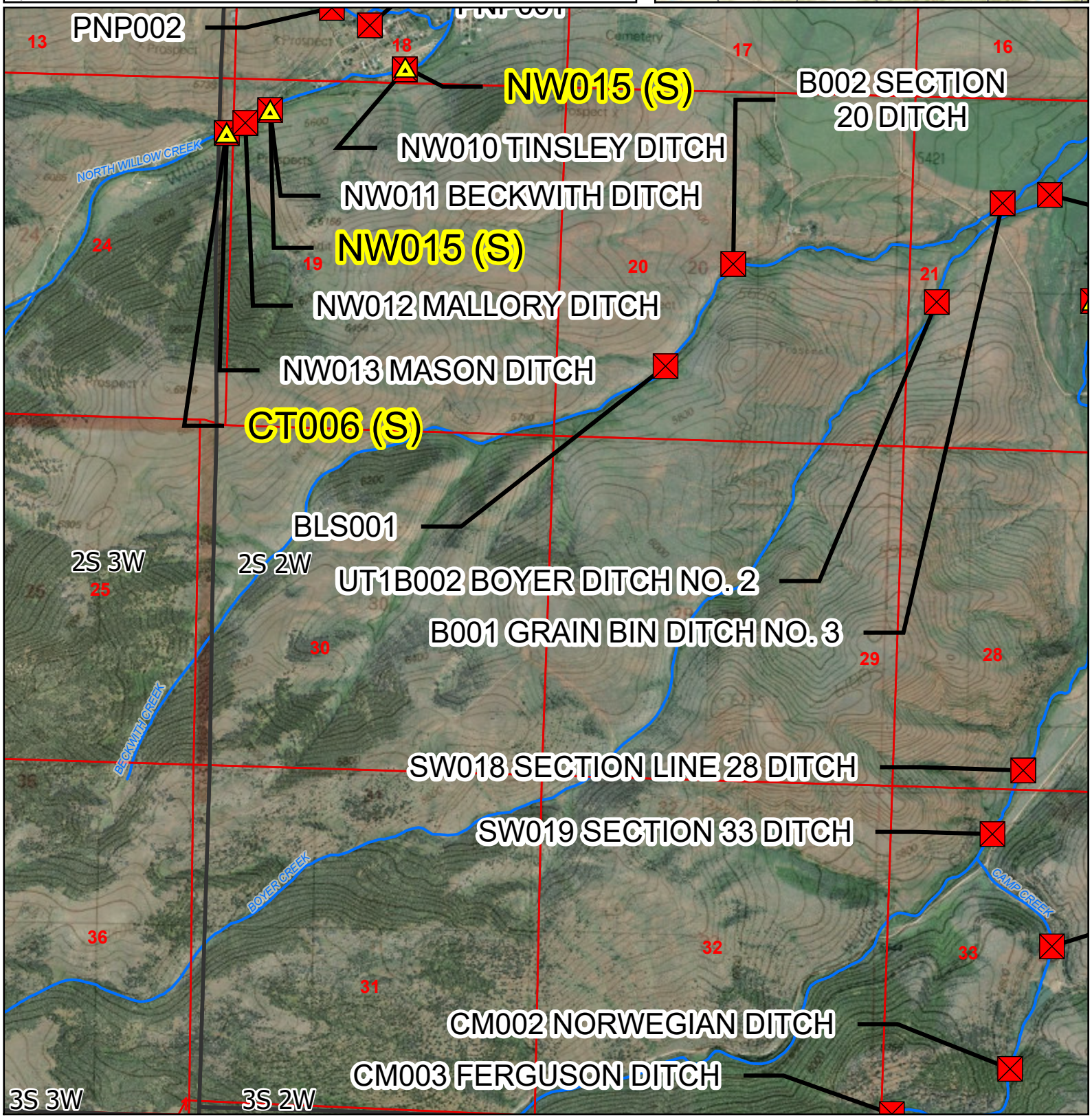

Willow Creek Diversion Sites

Basin 41G Post Decree Administration Area

Primary Road

Project Streams

Final2020PrimaryPointsofDiversion

Final2020SecondaryPointsofDiversion

N

0 0.1 0.2 0.4 0.6 0.8 Miles

Scale: 1:24,000

M. Hauer
April 2020

ESRI, World Topographic Map & World Imagery
Topographic information: USA Topo Maps from 2013 National Geographic Society, i-cubed

Overview Map

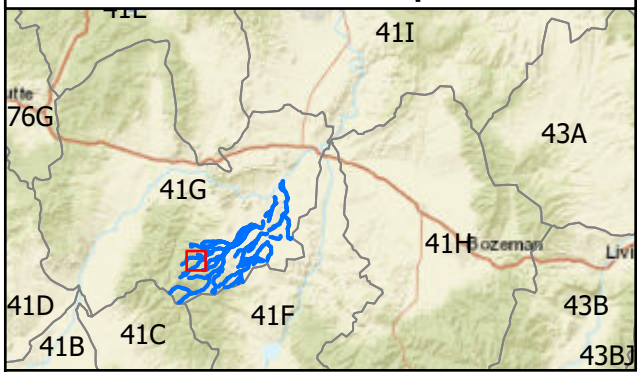

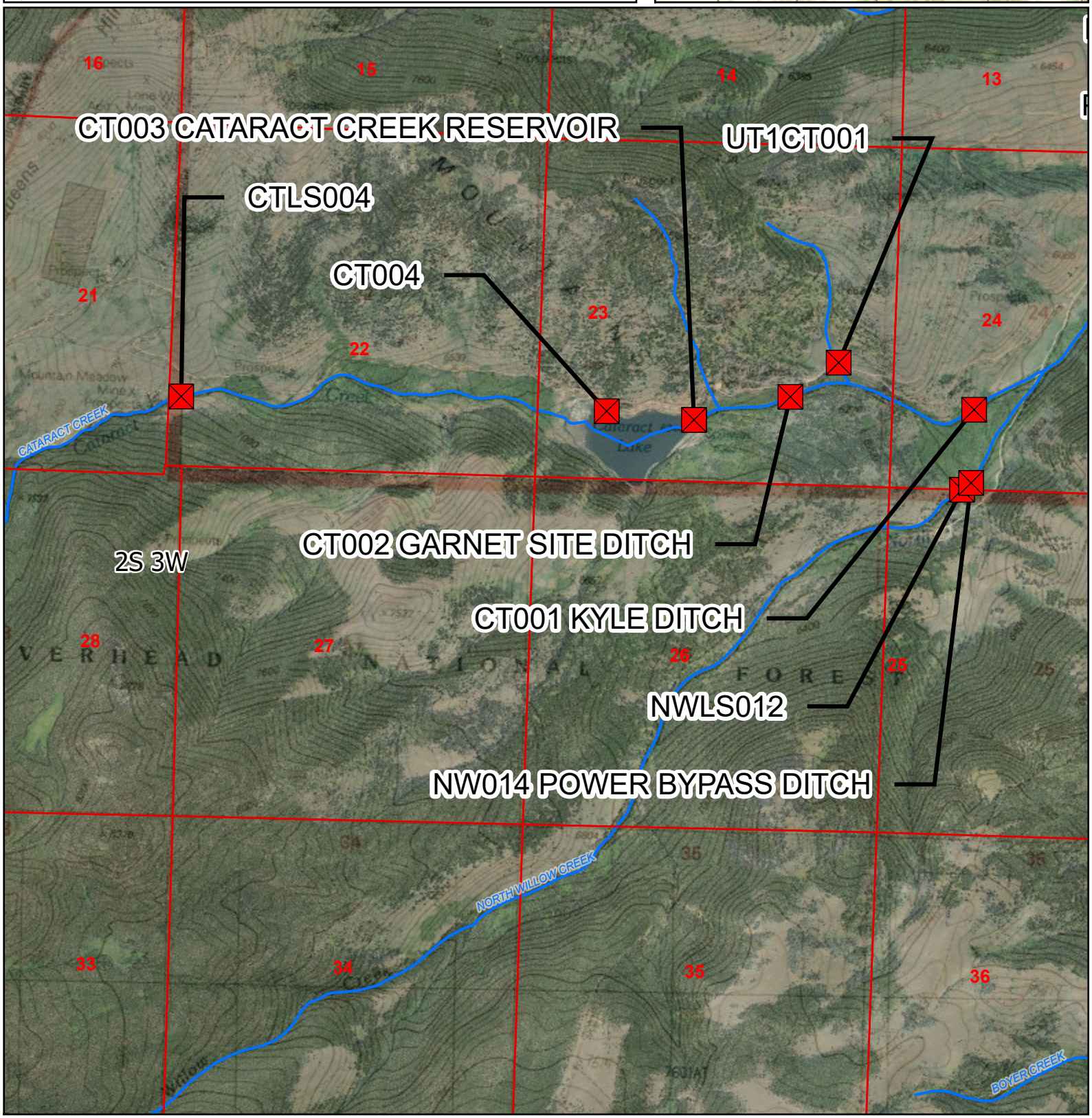

Willow Creek Diversion Sites

Basin 41G Post Decree Administration Area

Primary Road
Project Streams
Final2020PrimaryPointsofDiversion
Final2020SecondaryPointsofDiversion

N

0 0.1 0.2 0.4 0.6 0.8 Miles

Scale: 1:24,000

M. Hauer
April 2020

ESRI, World Topographic Map & World Imagery
Topographic information: USA Topo Maps from 2013 National Geographic Society, i-cubed

Overview Map

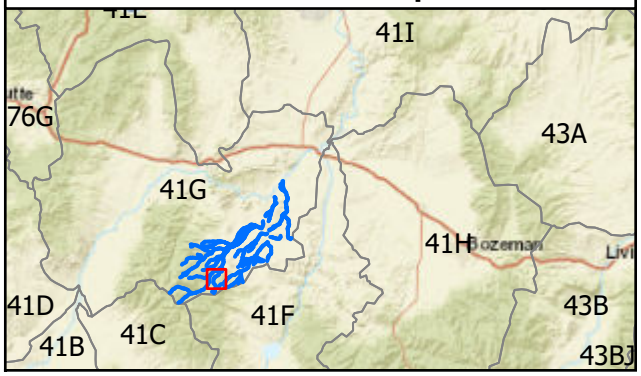

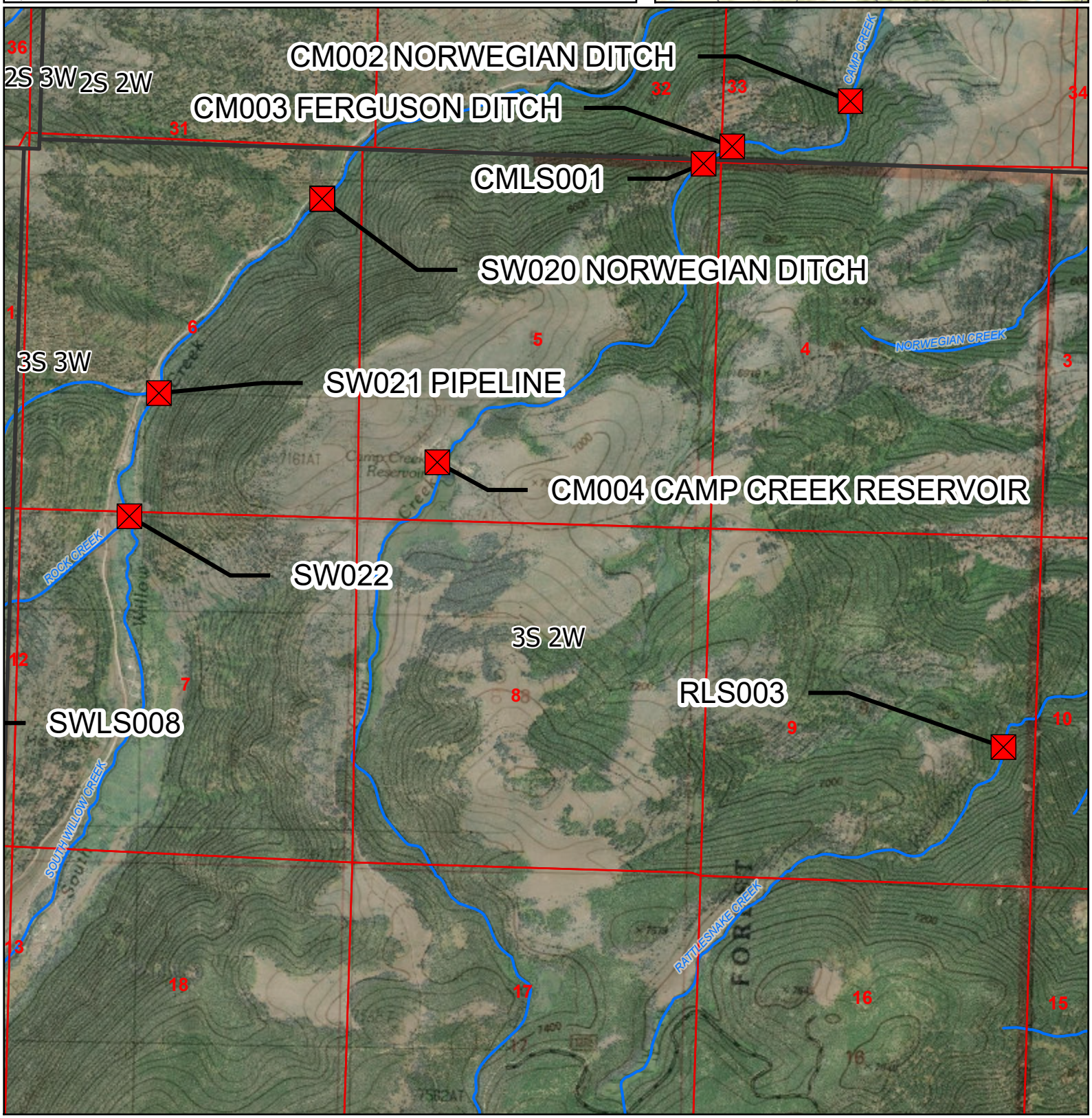

Willow Creek Diversion Sites

Basin 41G Post Decree Administration Area

Primary Road

Project Streams

Final2020PrimaryPointsofDiversion

Final2020SecondaryPointsofDiversion

N

0 0.1 0.2 0.4 0.6 0.8 Miles

Scale: 1:24,000

M. Hauer
April 2020

ESRI, World Topographic Map & World Imagery
Topographic information: USA Topo Maps from 2013 National Geographic Society, i-cubed

Overview Map

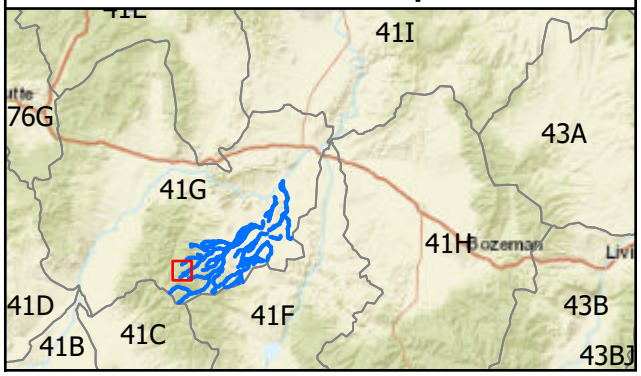

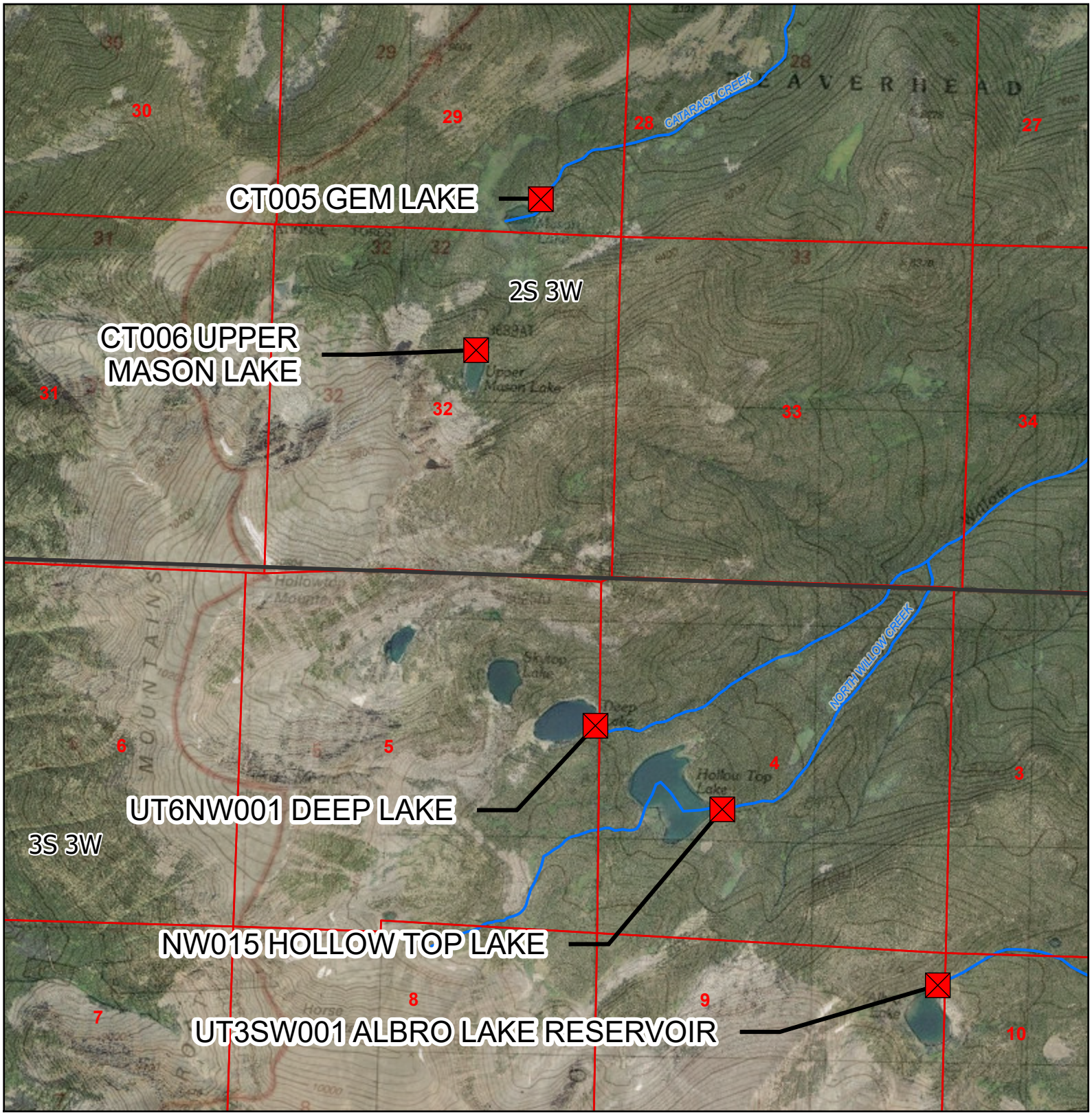

Willow Creek Diversion Sites

Basin 41G Post Decree Administration Area

Primary Road

Project Streams

Final2020PrimaryPointsofDiversion

Final2020SecondaryPointsofDiversion

N

0 0.1 0.2 0.4 0.6 0.8 Miles

Scale: 1:24,000

M. Hauer
April 2020

ESRI, World Topographic Map & World Imagery
Topographic information: USA Topo Maps from 2013 National Geographic Society, i-cubed

Overview Map

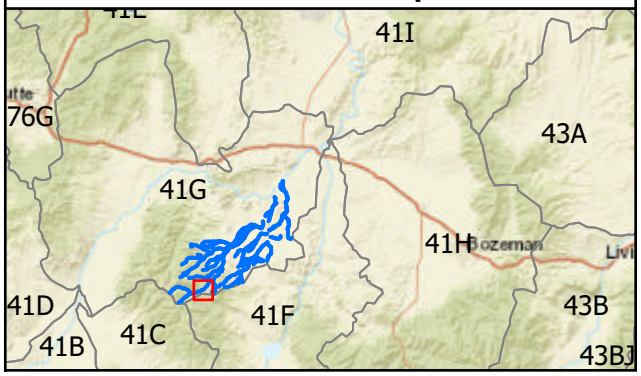

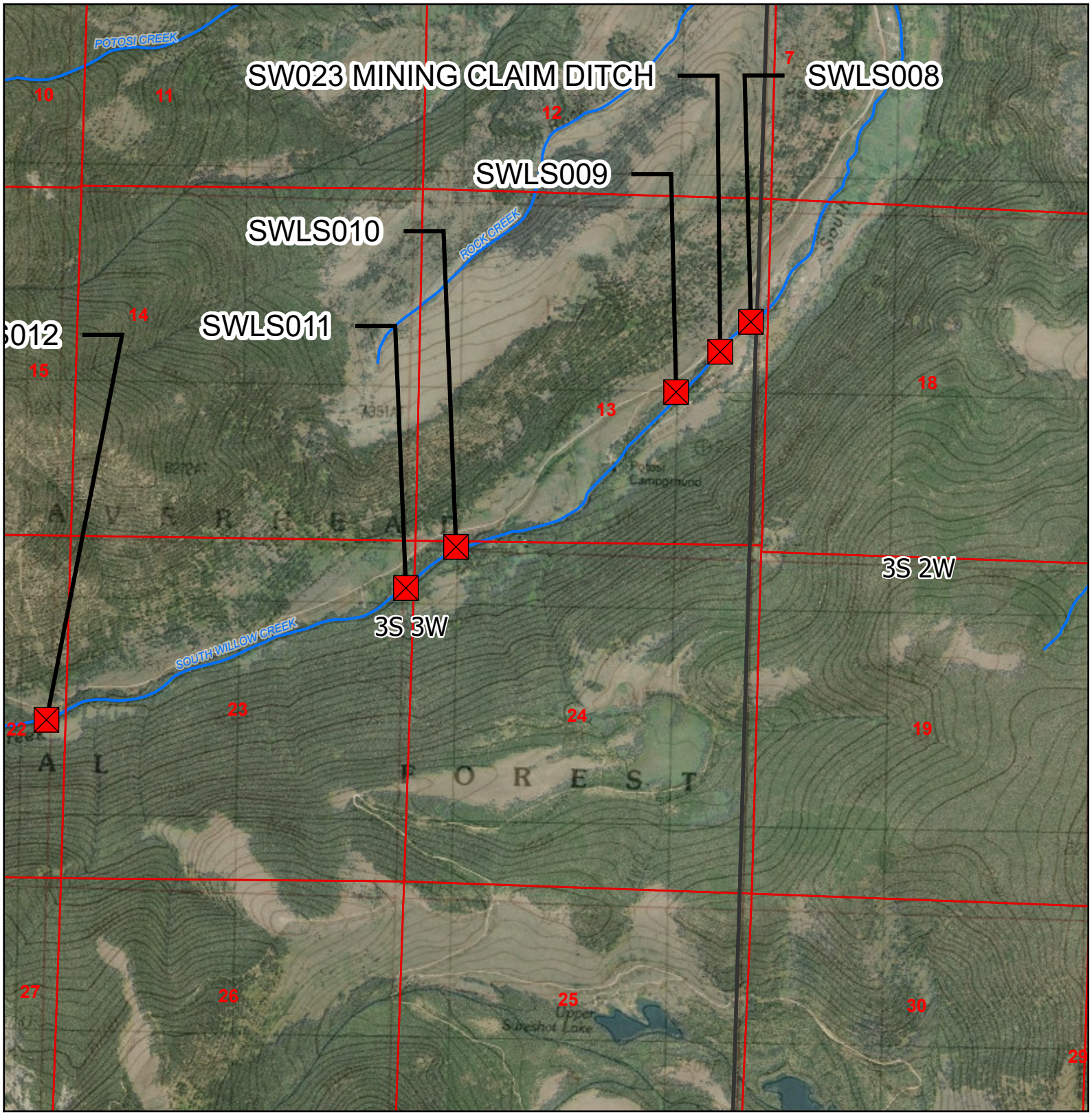

Willow Creek Diversion Sites

Basin 41G Post Decree Administration Area

Primary Road
Project Streams
Final2020PrimaryPointsofDiversion
Final2020SecondaryPointsofDiversion

N

0 0.1 0.2 0.4 0.6 0.8 Miles

Scale: 1:24,000

M. Hauer
April 2020

ESRI, World Topographic Map & World Imagery
Topographic information: USA Topo Maps from 2013 National Geographic Society, i-cubed

Overview Map

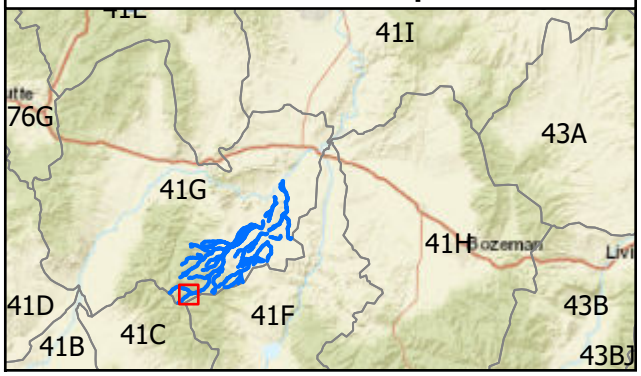

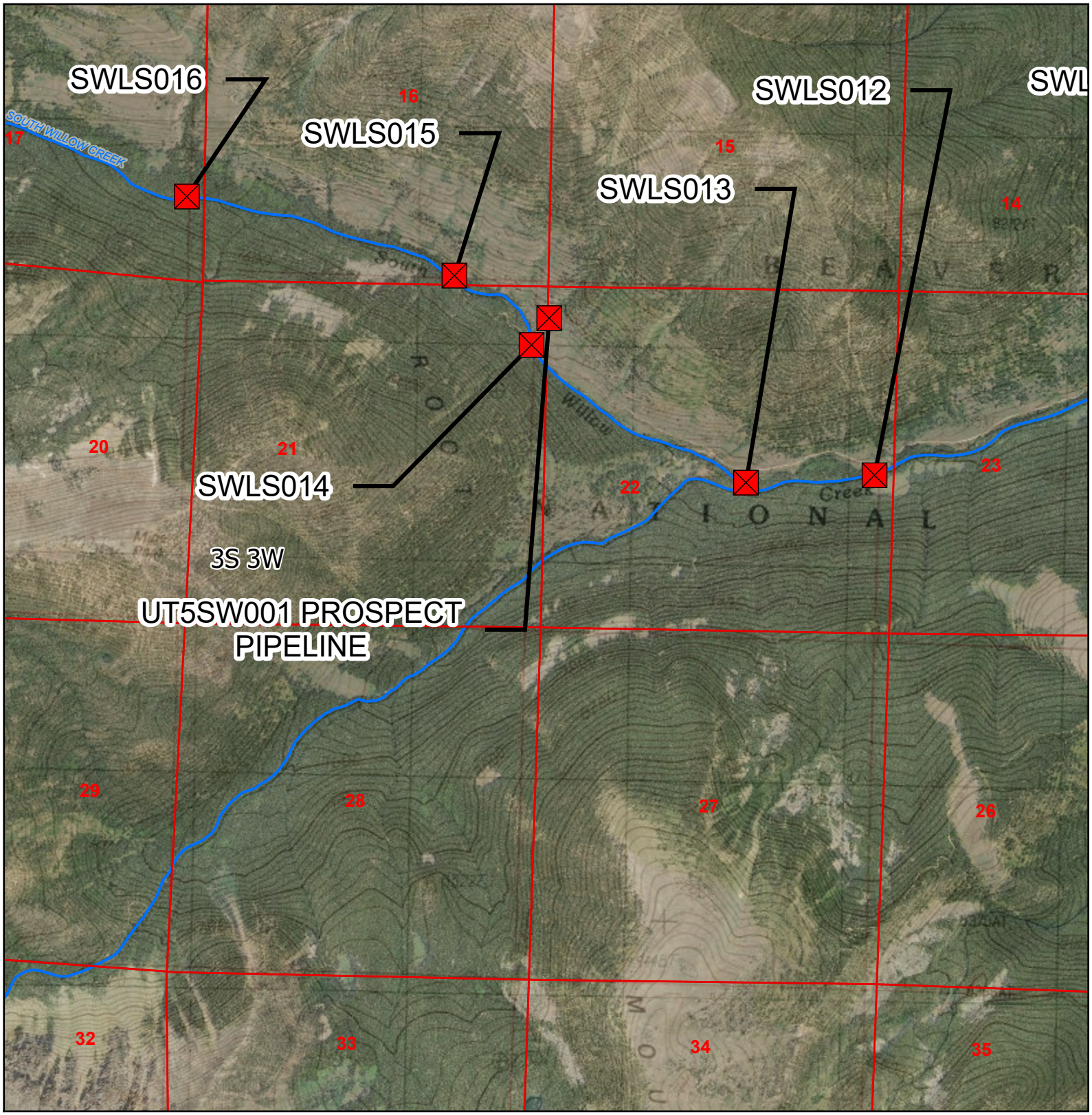

Willow Creek Diversion Sites

Basin 41G Post Decree Administration Area

Primary Road

Project Streams

Final2020PrimaryPointsofDiversion

Final2020SecondaryPointsofDiversion

N

0 0.1 0.2 0.4 0.6 0.8 Miles

Scale: 1:24,000

M. Hauer
April 2020

ESRI, World Topographic Map & World Imagery
Topographic information: USA Topo Maps from 2013 National Geographic Society, i-cubed

Overview Map

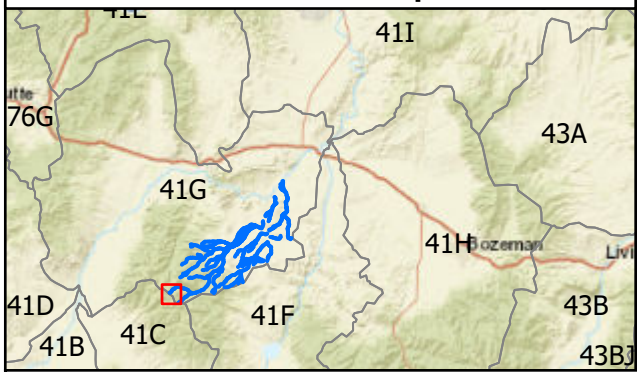

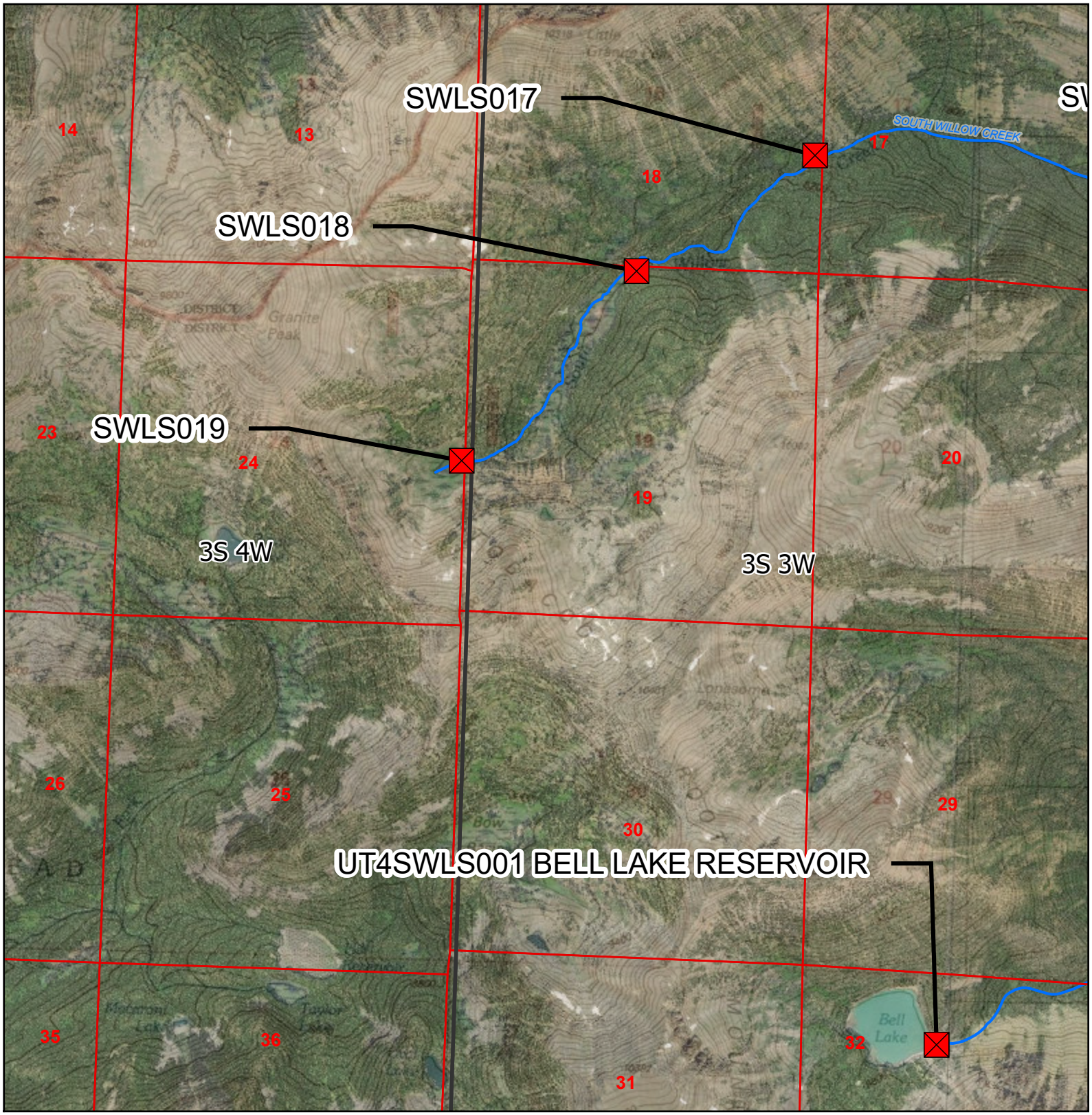

Willow Creek Diversion Sites

Basin 41G Post Decree Administration Area

Primary Road
Project Streams
Final2020PrimaryPointsofDiversion
Final2020SecondaryPointsofDiversion

N

0 0.1 0.2 0.4 0.6 0.8 Miles

Scale: 1:24,000

M. Hauer
April 2020

ESRI, World Topographic Map & World Imagery
Topographic information: USA Topo Maps from 2013 National Geographic Society, i-cubed

Overview Map

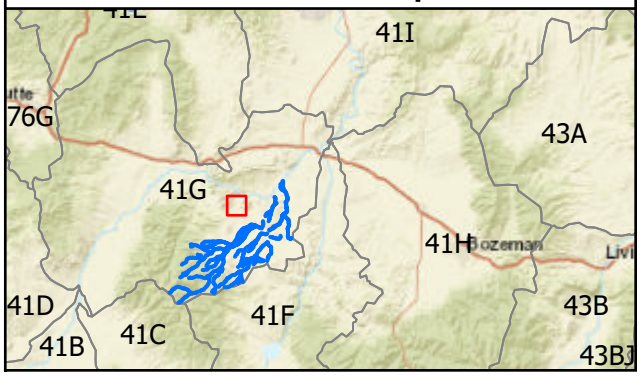

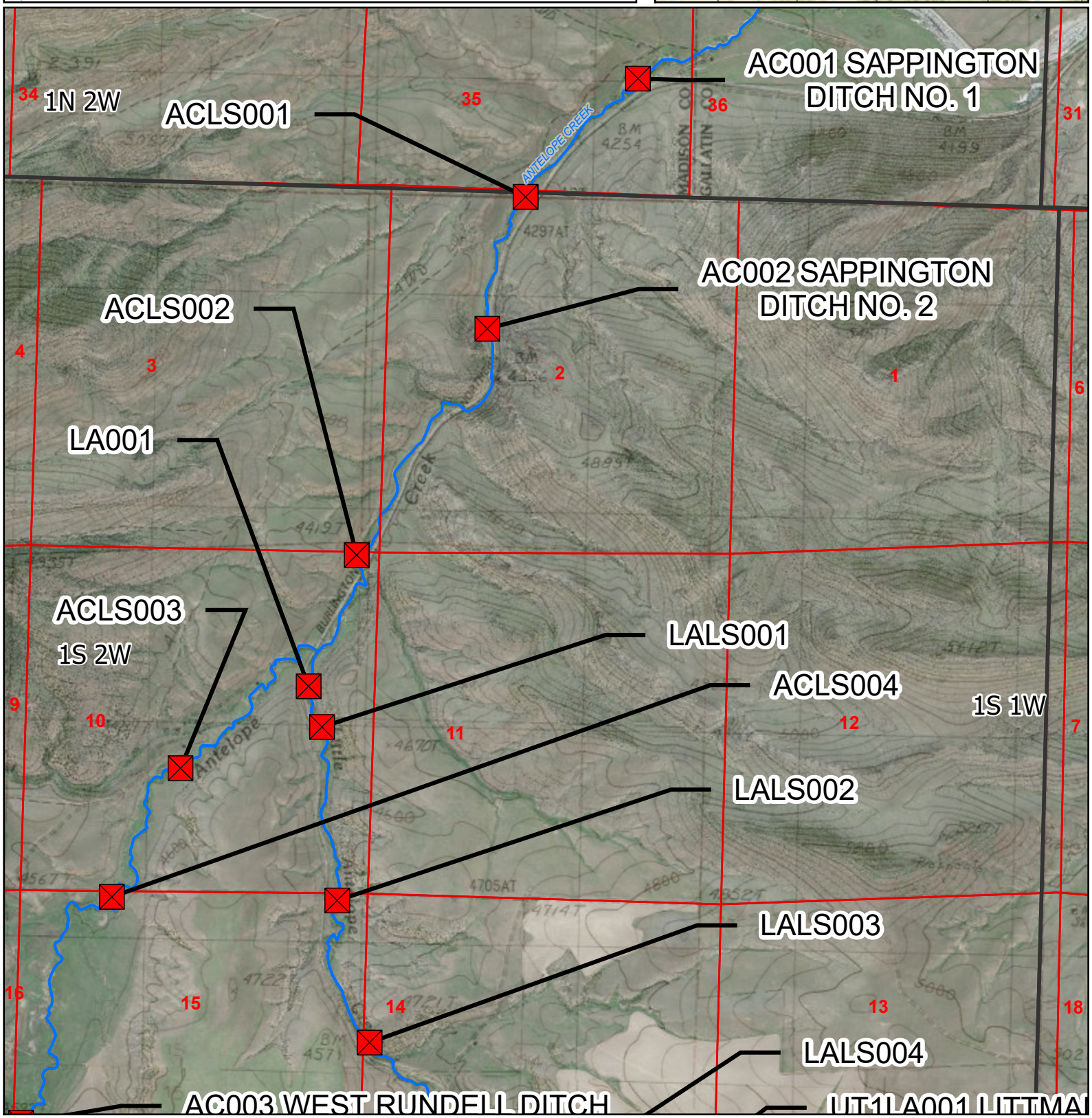

Willow Creek Diversion Sites

Basin 41G Post Decree Administration Area

Primary Road

Project Streams

Final2020PrimaryPointsofDiversion

Final2020SecondaryPointsofDiversion

N

0 0.1 0.2 0.4 0.6 0.8 Miles

Scale: 1:24,000

M. Hauer
April 2020

ESRI, World Topographic Map & World Imagery
Topographic information: USA Topo Maps from 2013 National Geographic Society, i-cubed

Overview Map

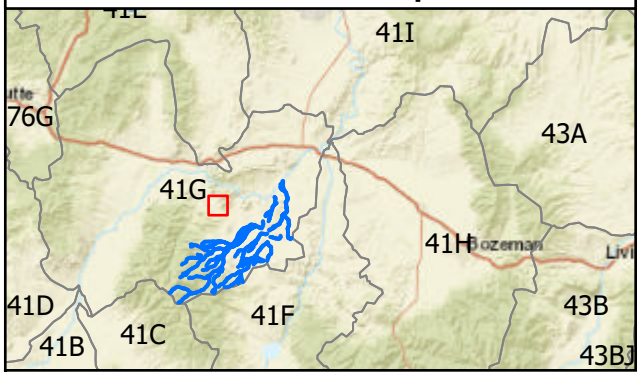

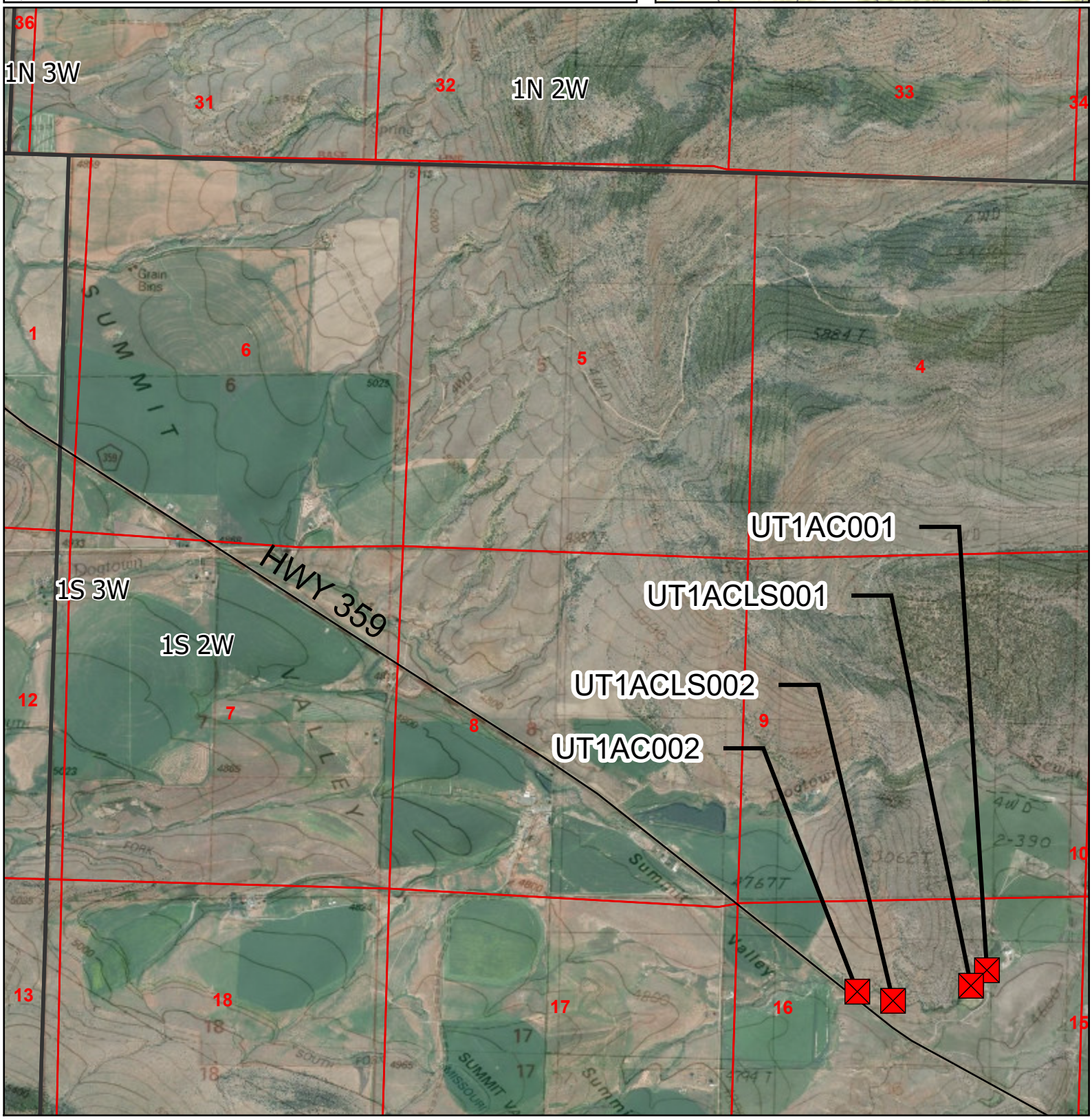

Willow Creek Diversion Sites

Basin 41G Post Decree Administration Area

Primary Road
Project Streams
Final2020PrimaryPointsofDiversion
Final2020SecondaryPointsofDiversion

N

0 0.1 0.2 0.4 0.6 0.8 Miles

Scale: 1:24,000

M. Hauer
April 2020

ESRI, World Topographic Map & World Imagery
Topographic information: USA Topo Maps from 2013 National Geographic Society, i-cubed

Overview Map

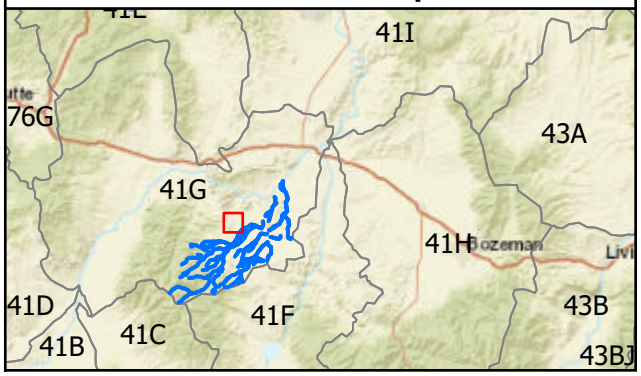

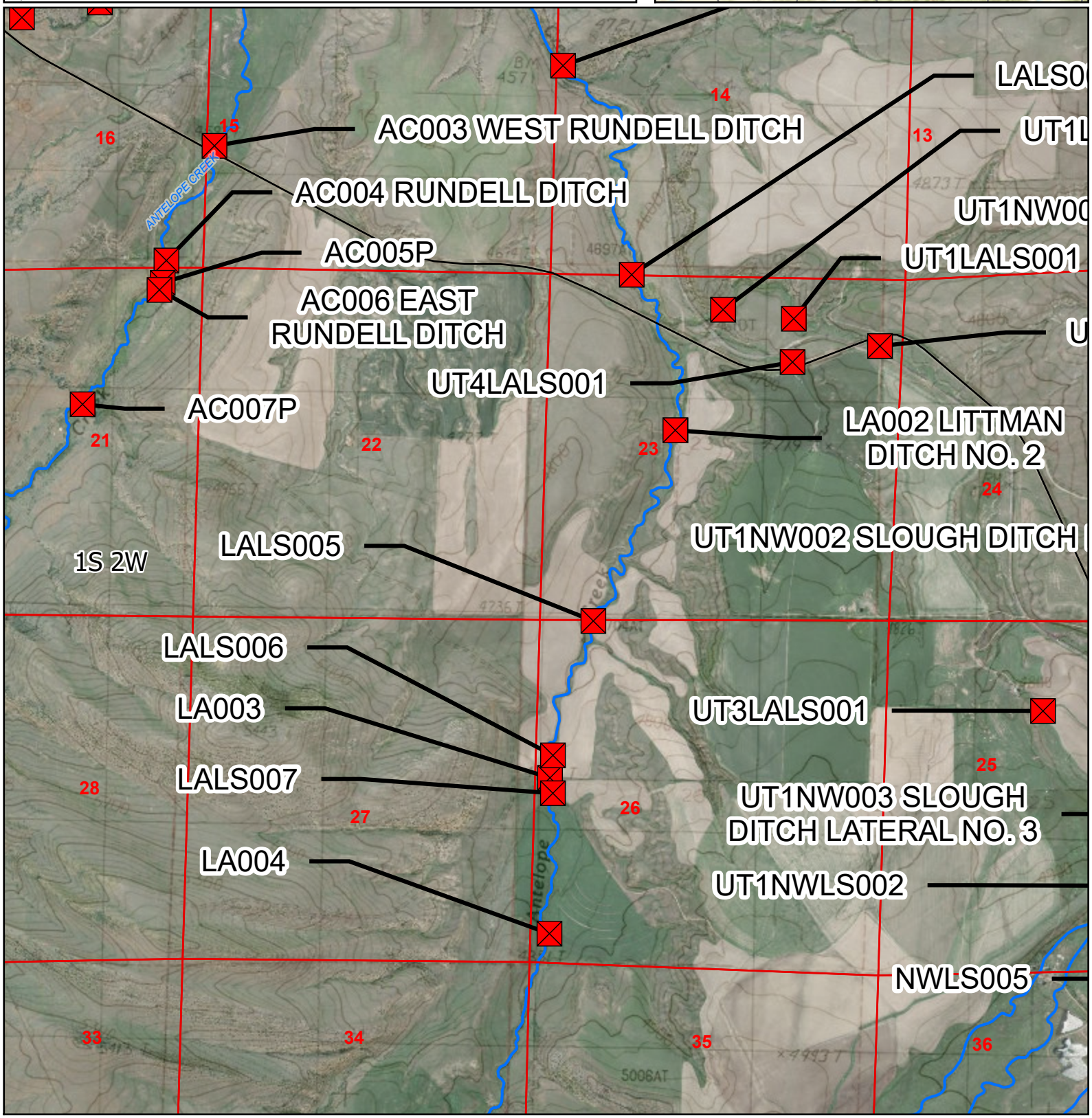

Willow Creek Diversion Sites

Basin 41G Post Decree Administration Area

Primary Road

Project Streams

Final2020PrimaryPointsofDiversion

Final2020SecondaryPointsofDiversion

N

0 0.1 0.2 0.4 0.6 0.8 Miles

Scale: 1:24,000

M. Hauer
April 2020

ESRI, World Topographic Map & World Imagery
Topographic information: USA Topo Maps from 2013 National Geographic Society, i-cubed
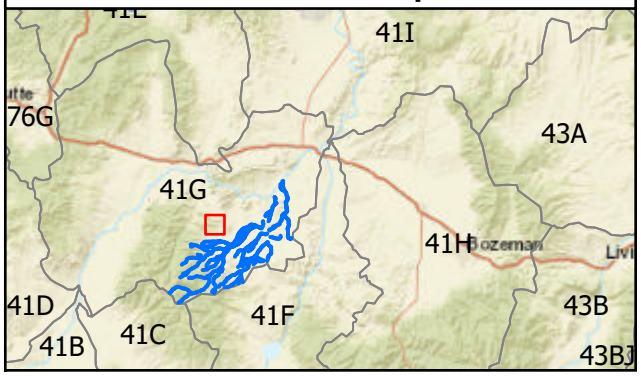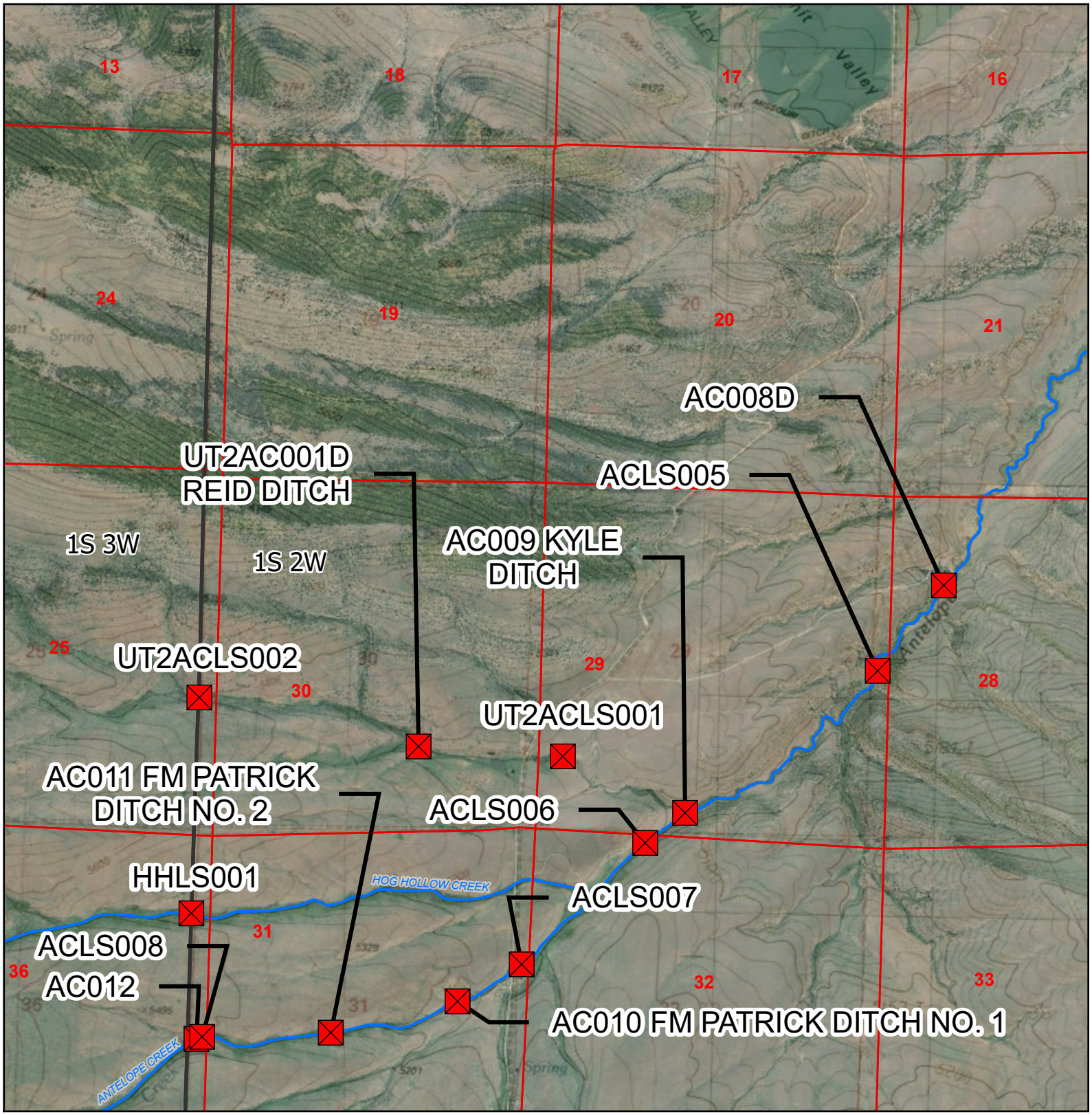
Overview Map