Wisconsin Creek Diversion Sites

Basin 41C Post Decree Administration Area

Points of Diversion

Secondary Points of Diversion

Project Streams

Primary Road

Secondary Road

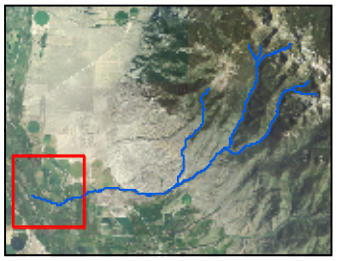

Aerial Photo: 2009 Color NAIP
Topographic Information: USGS 24K

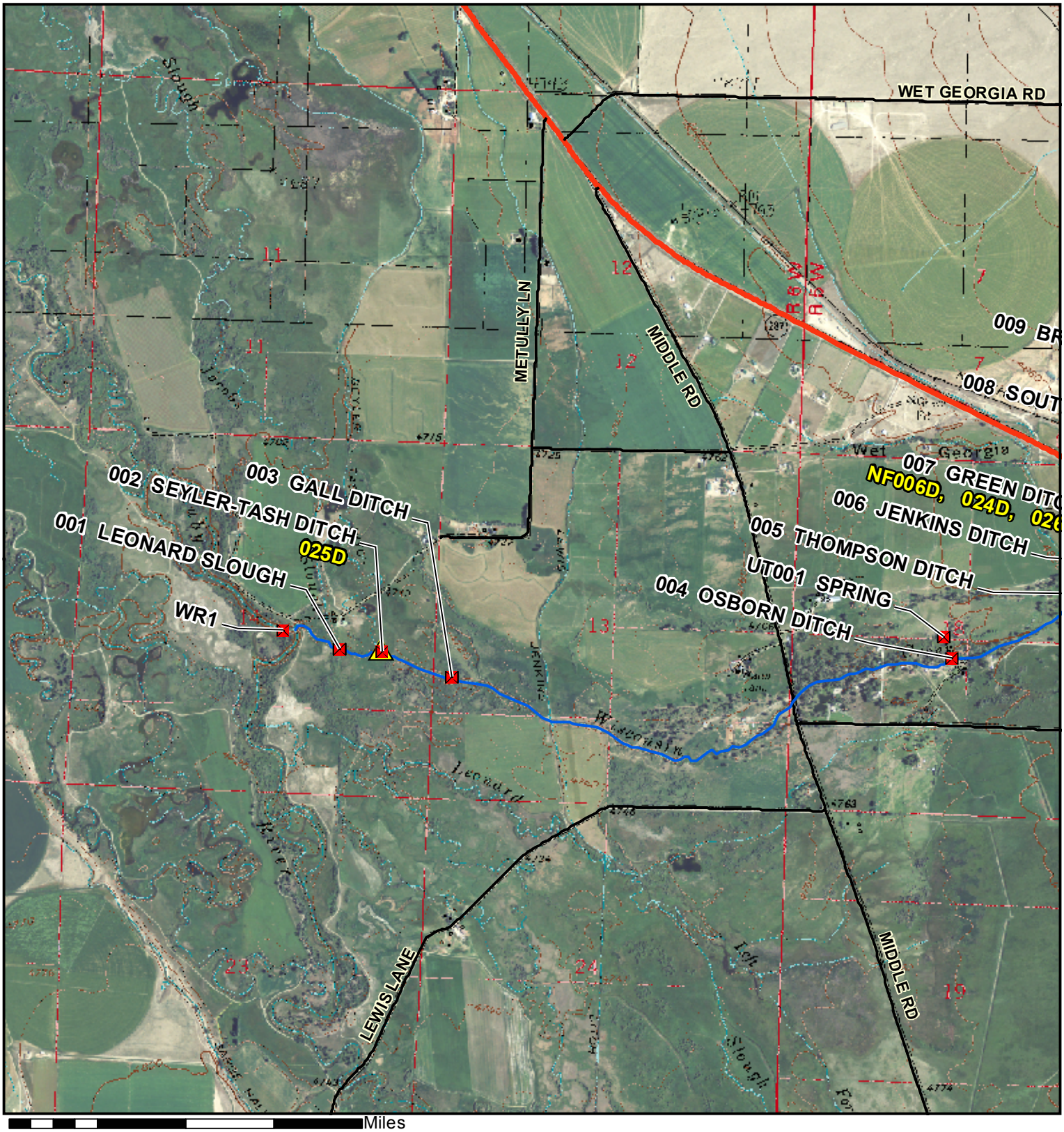

Miles

0 0.125 0.25 0.5 0.75 1

1:24,000

Kaitlin McLane -- 01/16/2014

Wisconsin Creek Diversion Sites

Basin 41C Post Decree Administration Area

- Points of Diversion
- Secondary Points of Diversion
- Project Streams
- Primary Road
- Secondary Road

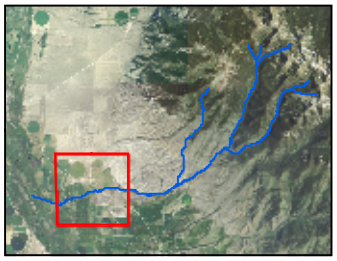

Aerial Photo: 2009 Color NAIP
Topographic Information: USGS 24K

WET GEORGIA RD
MIDDLE RD
TUKE LN
WET GEORGIA R
012 UPPER ED SCHULTZ DITCH
NF006D, 024D, 026D
011 LOWER ED SCHULTZ DITCH
010 NORTH MALTICK DITCH
009 BROKSLE-JENKINS DITCH
NF006D, 024D, 026D
008 SOUTH MALTICK DITCH
LS001
007 GREEN DITCH
NF006D, 024D, 026D
006 JENKINS DITCH
005 THOMPSON DITCH
UT001 SPRING
004 OSBORN DITCH

Miles
0 0.125 0.25 0.5 0.75 1

1:24,000

Kaitlin McLane -- 01/16/2014

Wisconsin Creek Diversion Sites

Basin 41C Post Decree Administration Area

Points of Diversion

Secondary Points of Diversion

Project Streams

Primary Road

Secondary Road

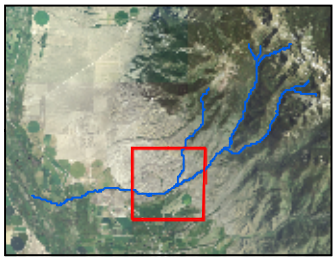

Aerial Photo: 2009 Color NAIP
Topographic Information: USGS 24K

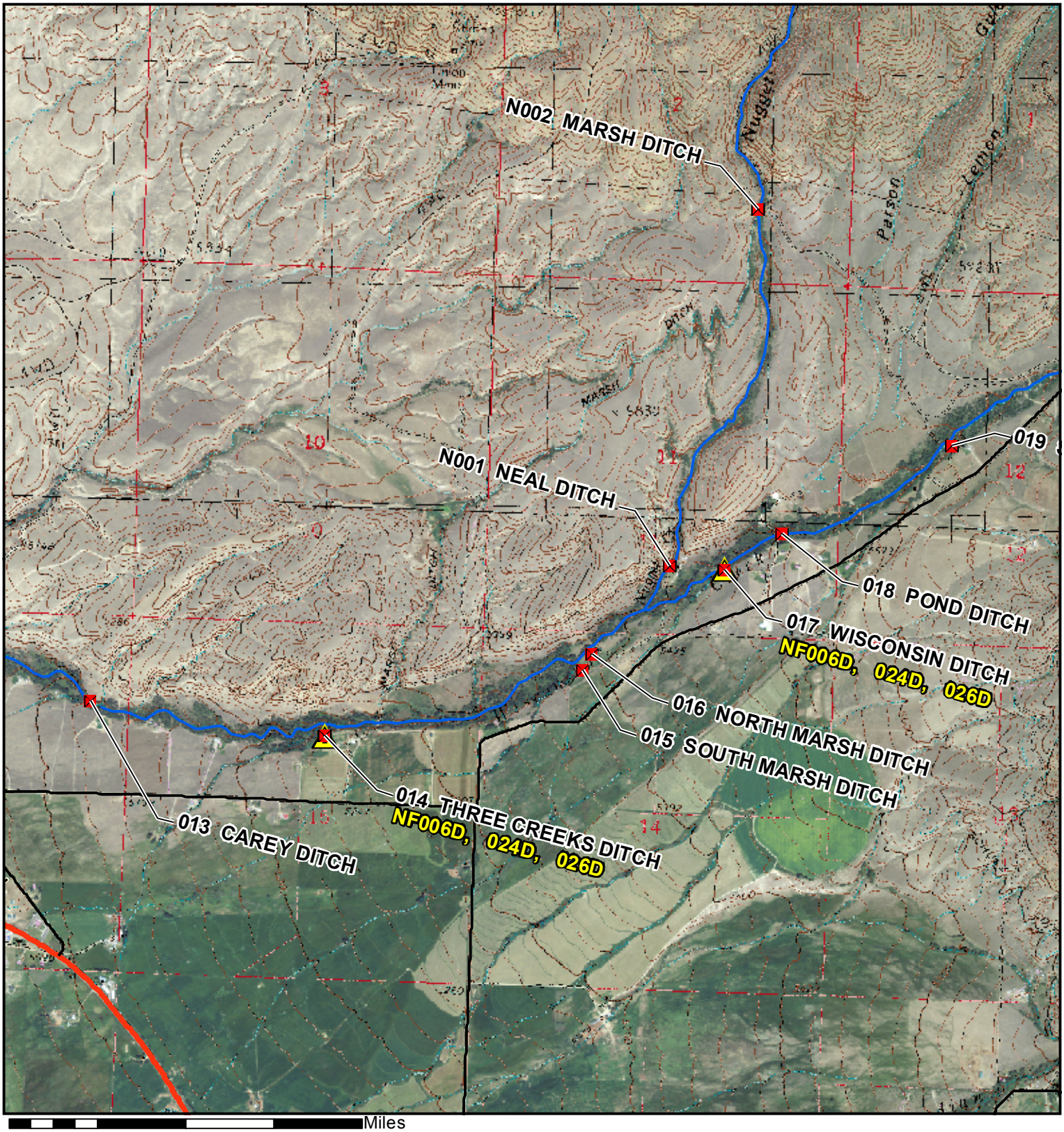

0 0.125 0.25 0.5 0.75 1 Miles

1:24,000

Kaitlin McLane -- 01/16/2014

Wisconsin Creek Diversion Sites

Basin 41C Post Decree Administration Area

Points of Diversion

Secondary Points of Diversion

Project Streams

Primary Road

Secondary Road

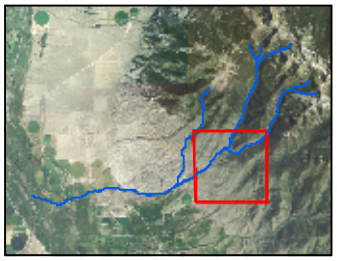

Aerial Photo: 2009 Color NAIP
Topographic Information: USGS 24K

022 WATER WHEEL DITCH

NFLS

NF002 TOM GRAHAM PASS DITCH

NF007D

NF001 PENSTOCK DITCH

WISCONSIN CREEK RD

021 SUNNYSIDE DITCH

020 WINSLOW DITCH

019 SCHULTZ DITCH

POND DITCH

SIN DITCH

D, 026D

Miles

0 0.125 0.25 0.5 0.75 1

1:24,000

Kaitlin McLane -- 01/16/2014

Wisconsin Creek Diversion Sites

Basin 41C Post Decree Administration Area

- Points of Diversion
- Secondary Points of Diversion
- Project Streams
- Primary Road
- Secondary Road

Aerial Photo: 2009 Color NAIP
Topographic Information: USGS 24K

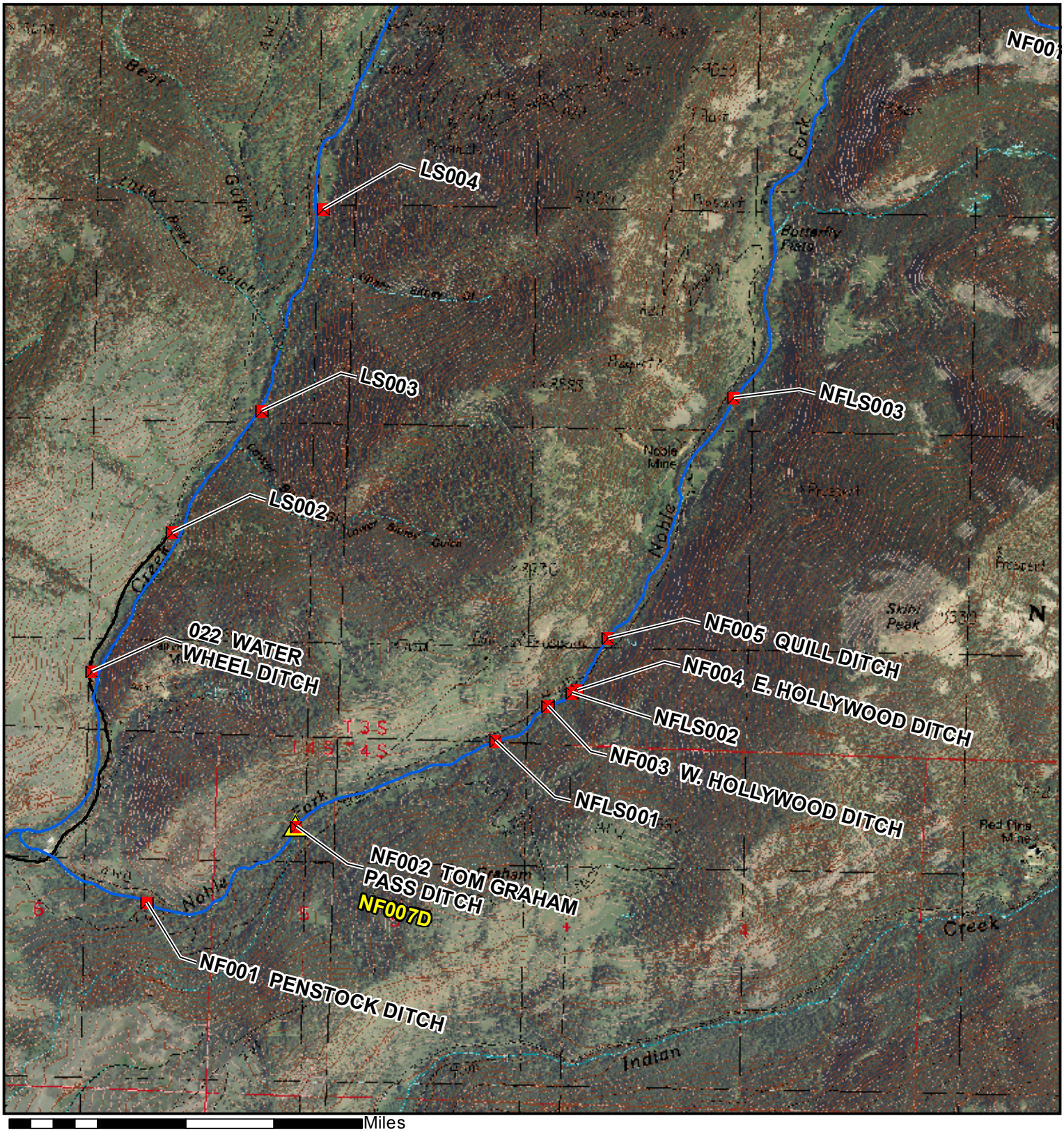

Miles
0 0.125 0.25 0.5 0.75 1

1:24,000

Kaitlin McLane -- 01/16/2014

Wisconsin Creek Diversion Sites

Basin 41C Post Decree Administration Area

Points of Diversion

Secondary Points of Diversion

Project Streams

Primary Road

Secondary Road

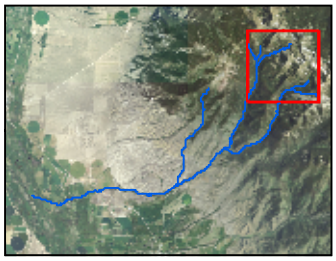

Aerial Photo: 2009 Color NAIP
Topographic Information: USGS 24K

024D JACKSON LAKE

023 CRYSTAL LAKE

025D TWIN LAKES

MG001

LS006

LS007

026D SUNRISE LAKE

NF006D NOBLE LAKE

LS005

NFLS005

NFLS004

NF007D BLOSSOM LAKE

LS004

Miles

0 0.125 0.25 0.5 0.75 1

1:24,000

Kaitlin McLane -- 01/16/2014

Wisconsin Creek Diversion Sites

Basin 41C Post Decree Administration Area

Points of Diversion

Secondary Points of Diversion

Project Streams

Primary Road

Secondary Road

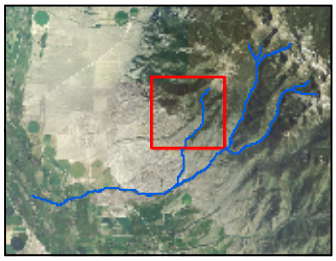

Aerial Photo: 2009 Color NAIP
Topographic Information: USGS 24K

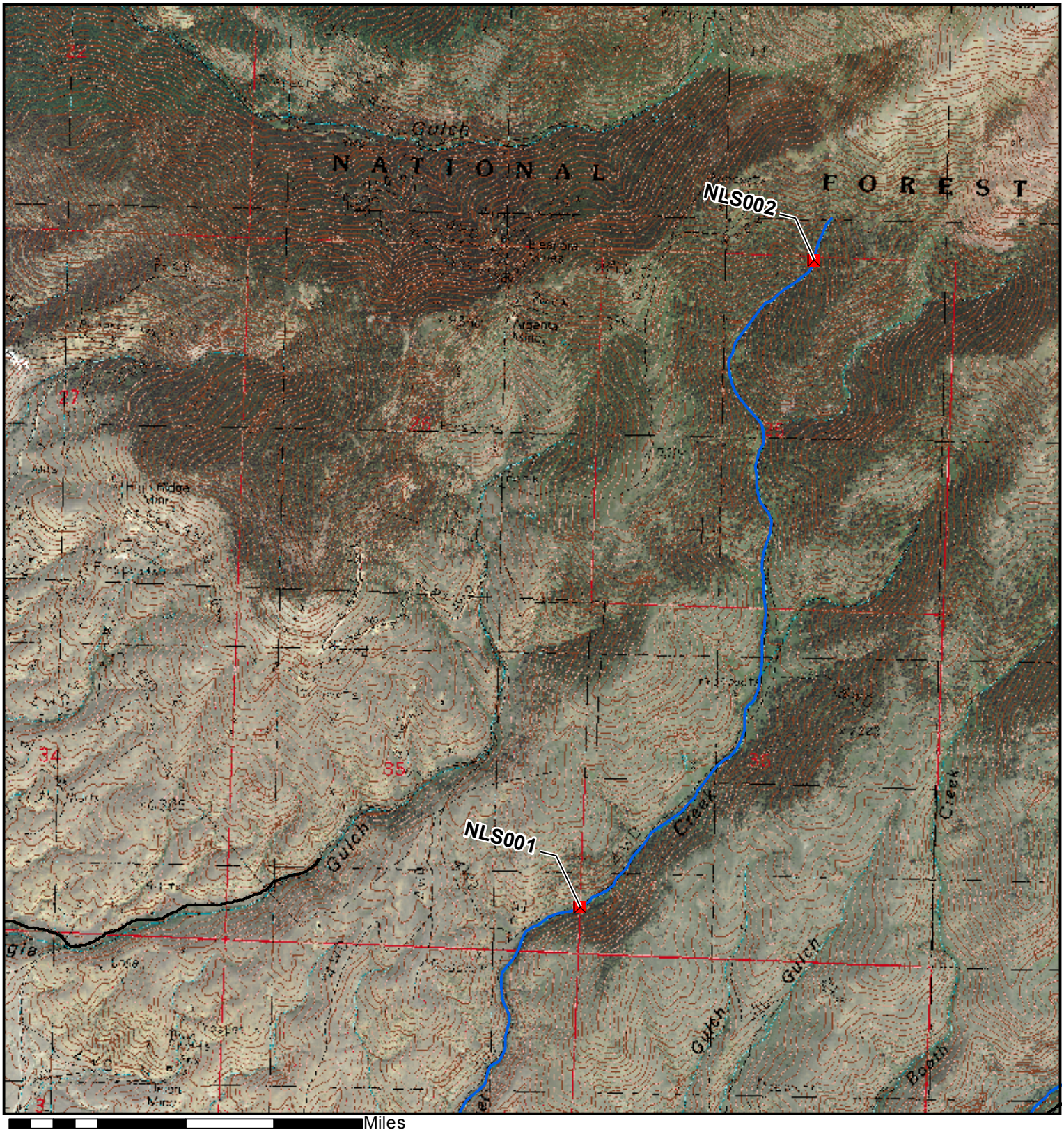

0 0.125 0.25 0.5 0.75 1 Miles

1:24,000

Kaitlin McLane -- 01/16/2014