West Gallatin River Diversion Sites

Basin 41H Post Decree Administration Area

- Points of Diversion
- Secondary Points of Diversion
- Primary Roads
- Secondary Roads
- Project Streams

M. Hauer -- 6/11/2020

Aerial Photos: 2019 Basemap Imagery
Topographic Information: USA Topo Maps

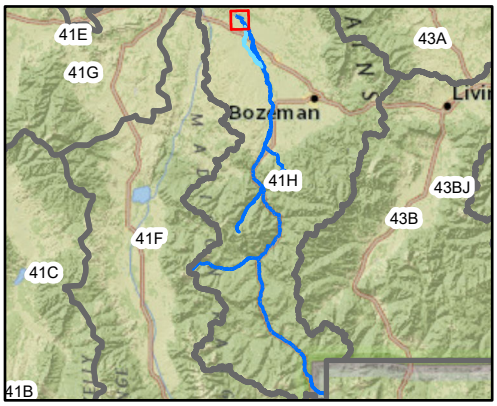

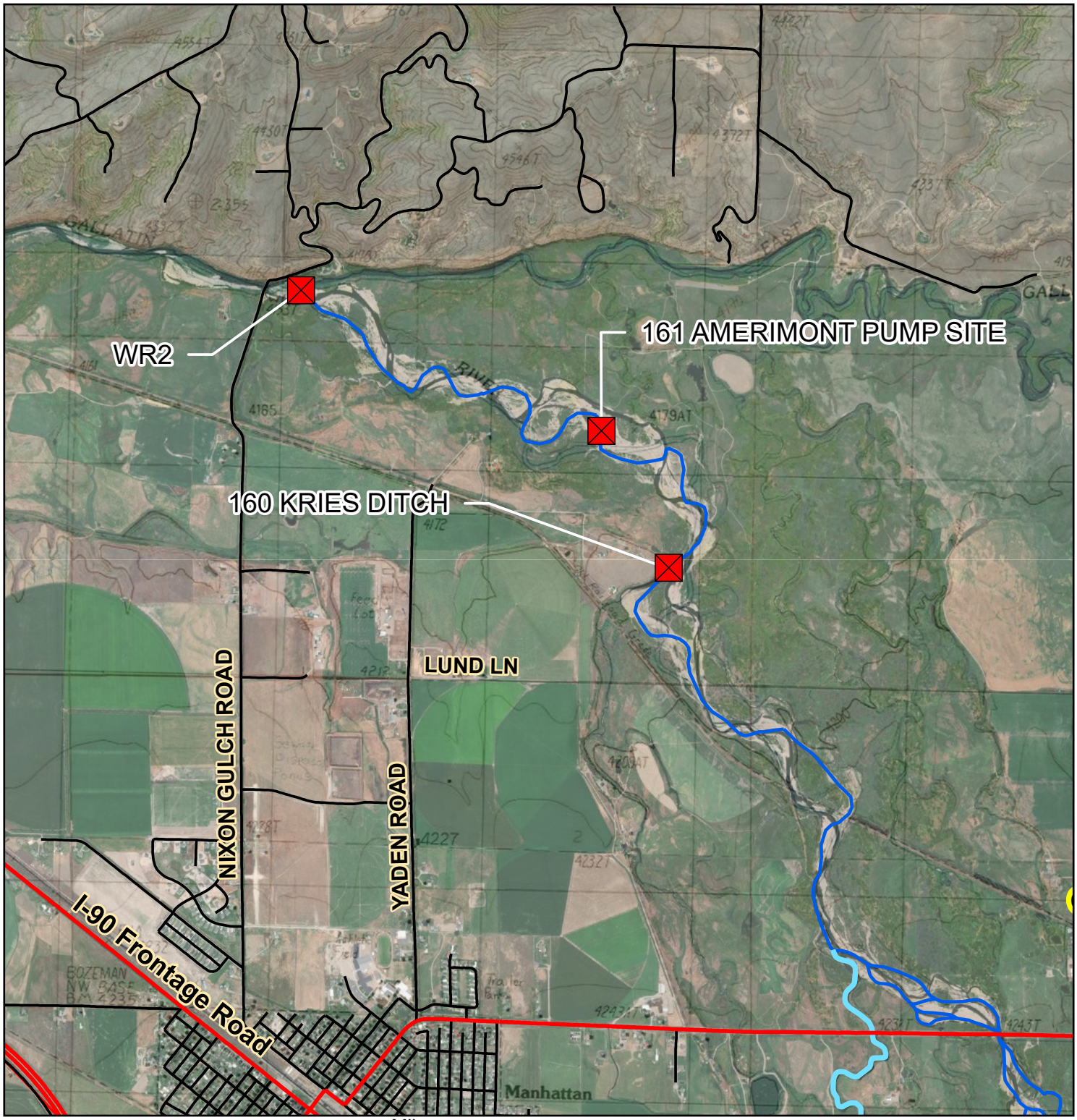

Miles
0 0.28 0.55 1.1

1:26,000

Earthstar Geographics, Copyright:© 2013 National Geographic Society, i-cubed, National Geographic, Esri, Garmin, HERE, UNEP-WCMC, USGS, NASA, ESA, METI, NRCAN, GEBCO, NOAA, increment P Corp.

West Gallatin River Diversion Sites

Basin 41H Post Decree Administration Area

- Points of Diversion
- Secondary Points of Diversion
- Primary Roads
- Secondary Roads
- Project Streams

M. Hauer -- 6/11/2020

Aerial Photos: 2019 Basemap Imagery
Topographic Information: USA Topo Maps

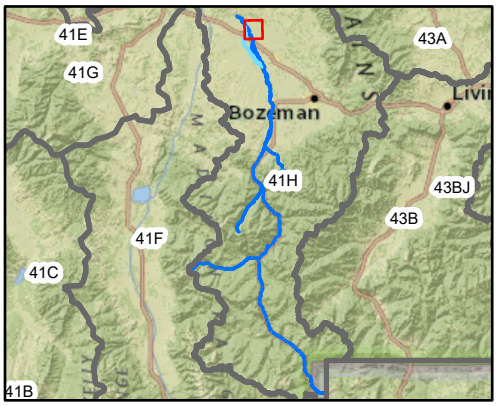

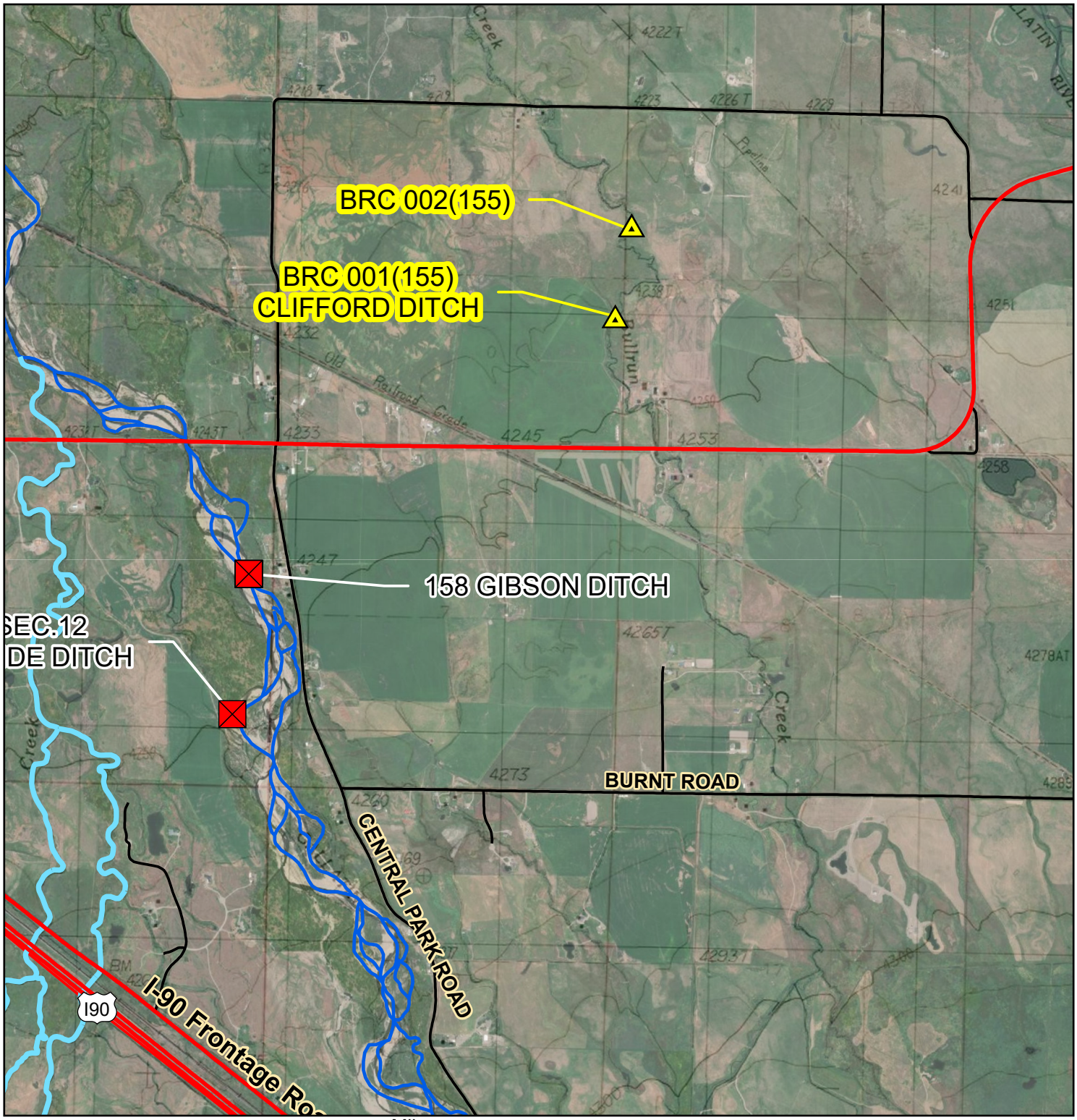

USDA FSA, GeoEye, Maxar, Copyright:© 2013 National Geographic Society, i-cubed, National Geographic, Esri, Garmin, HERE, UNEP-WCMC, USGS, NASA, ESA, METI, NRCAN, GEBCO, NOAA, increment P Corp.

West Gallatin River Diversion Sites

Basin 41H Post Decree Administration Area

- Points of Diversion
- Secondary Points of Diversion
- Primary Roads
- Secondary Roads
- Project Streams

M. Hauer -- 6/11/2020

Aerial Photos: 2019 Basemap Imagery
Topographic Information: USA Topo Maps

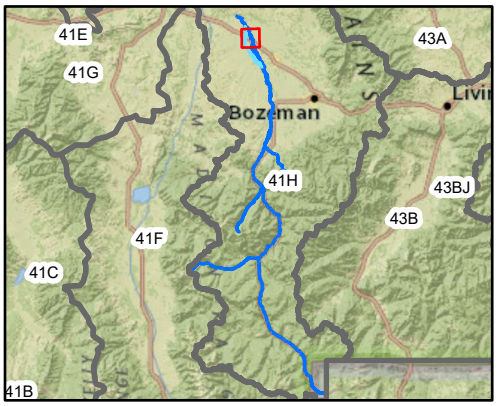

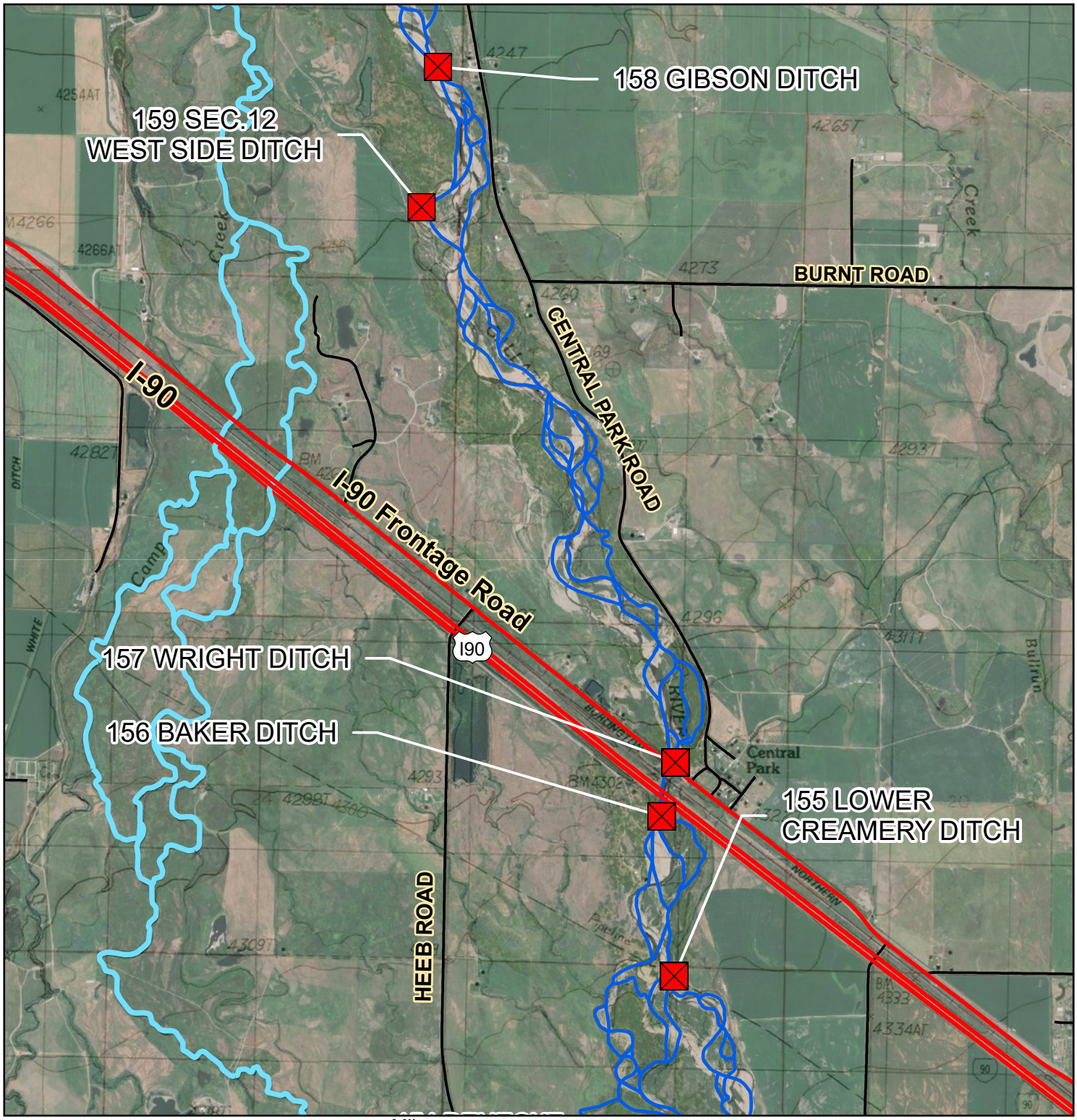

Miles
0 0.28 0.55 1.1

1:26,000

Earthstar Geographics, Copyright:© 2013 National Geographic Society, i-cubed, National Geographic, Esri, Garmin, HERE, UNEP-WCMC, USGS, NASA, ESA, METI, NRCAN, GEBCO, NOAA, increment P Corp.

West Gallatin River Diversion Sites

Basin 41H Post Decree Administration Area

- Points of Diversion
- Secondary Points of Diversion
- Primary Roads
- Secondary Roads
- Project Streams

M. Hauer -- 6/11/2020

Aerial Photos: 2019 Basemap Imagery
Topographic Information: USA Topo Maps

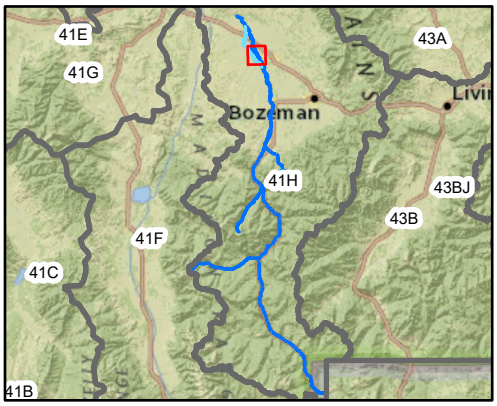

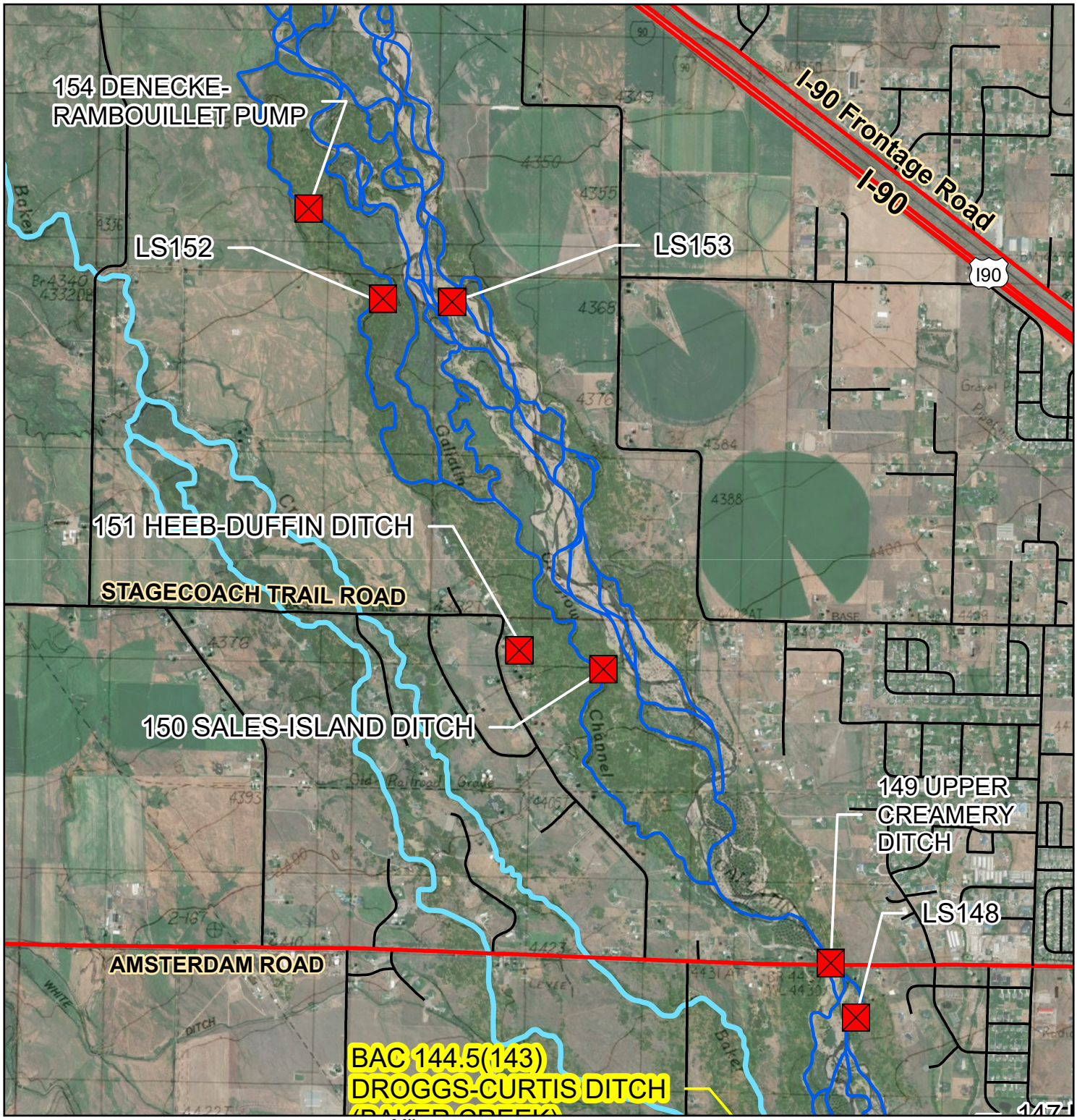

0 0.28 0.55 1.1 Miles

1:26,000

Earthstar Geographics, Copyright:© 2013 National Geographic Society, i-cubed, National Geographic, Esri, Garmin, HERE, UNEP-WCMC, USGS, NASA, ESA, METI, NRCAN, GEBCO, NOAA, increment P Corp.

West Gallatin River Diversion Sites

Basin 41H Post Decree Administration Area

- Points of Diversion
- Secondary Points of Diversion
- Primary Roads
- Secondary Roads
- Project Streams

M. Hauer -- 6/11/2020

Aerial Photos: 2019 Basemap Imagery
Topographic Information: USA Topo Maps

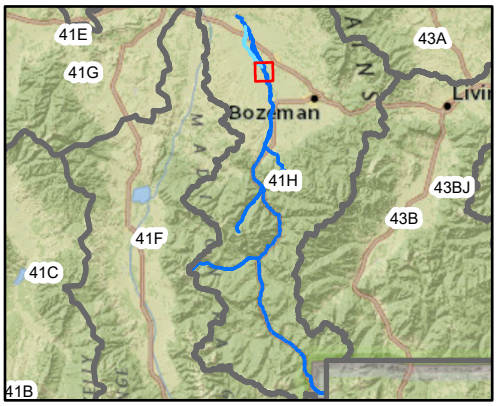

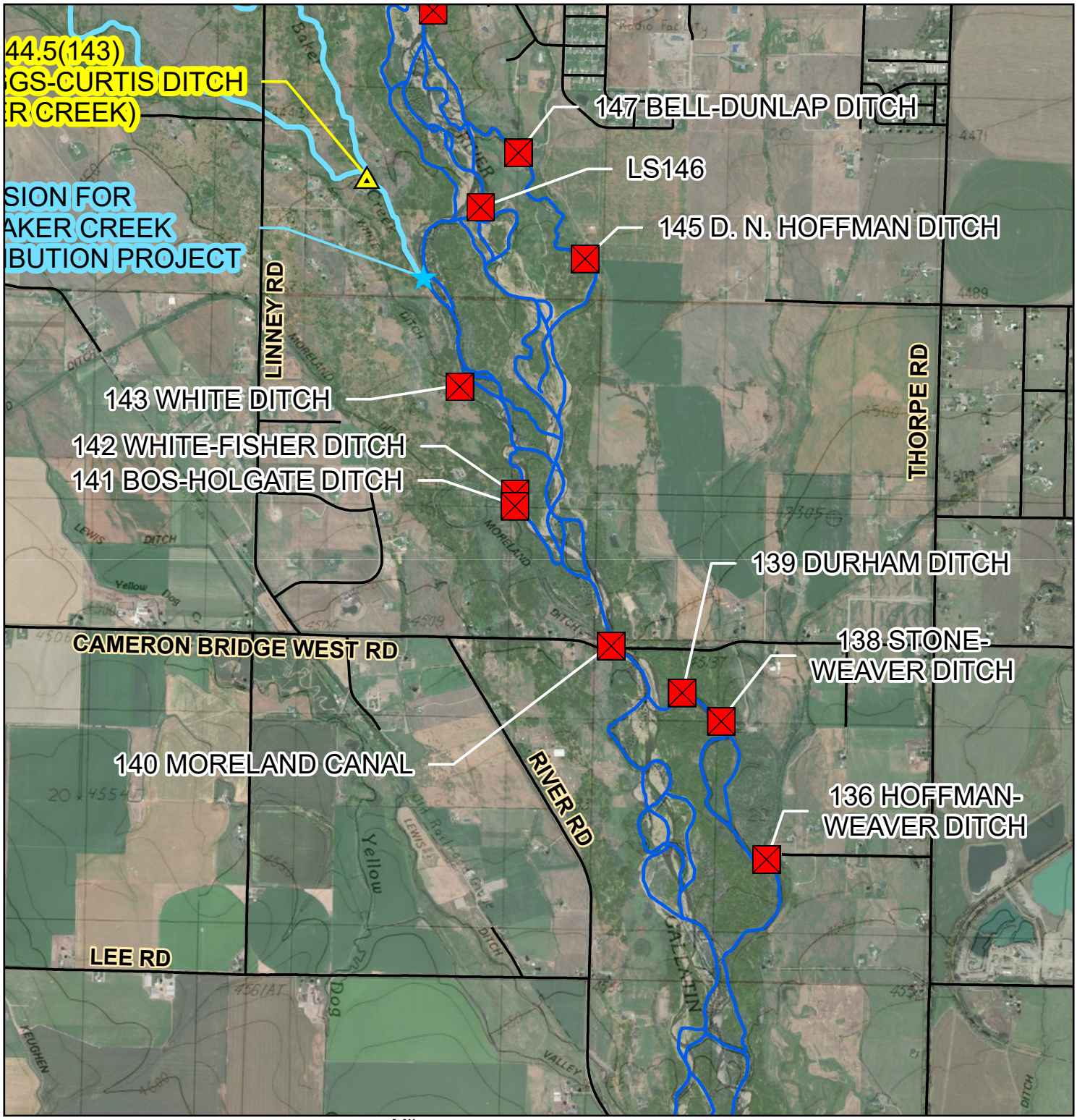

0 0.28 0.55 1.1 Miles

1:26,000

Earthstar Geographics, Copyright:© 2013 National Geographic Society, i-cubed, National Geographic, Esri, Garmin, HERE, UNEP-WCMC, USGS, NASA, ESA, METI, NRCAN, GEBCO, NOAA, increment P Corp.

West Gallatin River Diversion Sites

Basin 41H Post Decree Administration Area

- Points of Diversion
- Secondary Points of Diversion
- Primary Roads
- Secondary Roads
- Project Streams

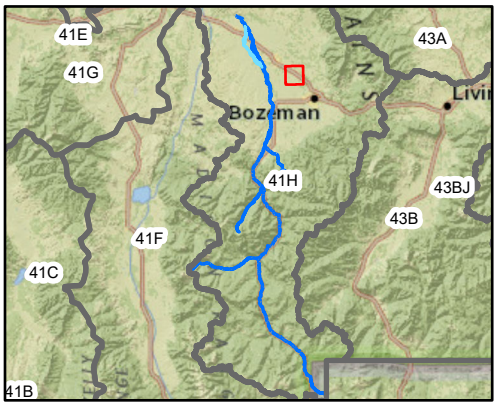

M. Hauer -- 6/11/2020

Aerial Photos: 2019 Basemap Imagery
Topographic Information: USA Topo Maps

BXC 001(119)
BAXTER-BORDER DITCH

BXC 002(119) PUMP

I90

Miles
0 0.28 0.55 1.1

1:26,000

Copyright:© 2013 National Geographic Society, i-cubed, City of Bozeman GIS Dept, Earthstar Geographics, National Geographic, Esri, Garmin, HERE, UNEP-WCMC, USGS, NASA, ESA, METI, NRCAN, GEBCO, NOAA, increment P Corp.

West Gallatin River Diversion Sites

Basin 41H Post Decree Administration Area

- Points of Diversion
- Secondary Points of Diversion
- Primary Roads
- Secondary Roads
- Project Streams

M. Hauer -- 6/11/2020

Aerial Photos: 2019 Basemap Imagery
Topographic Information: USA Topo Maps

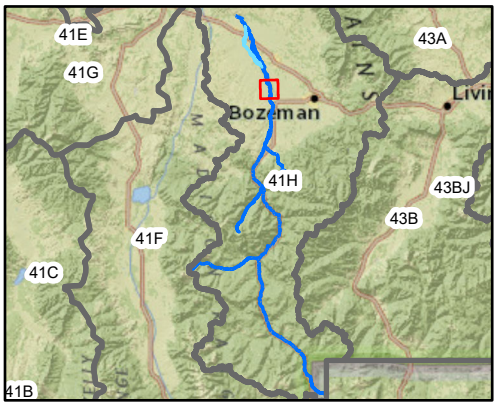

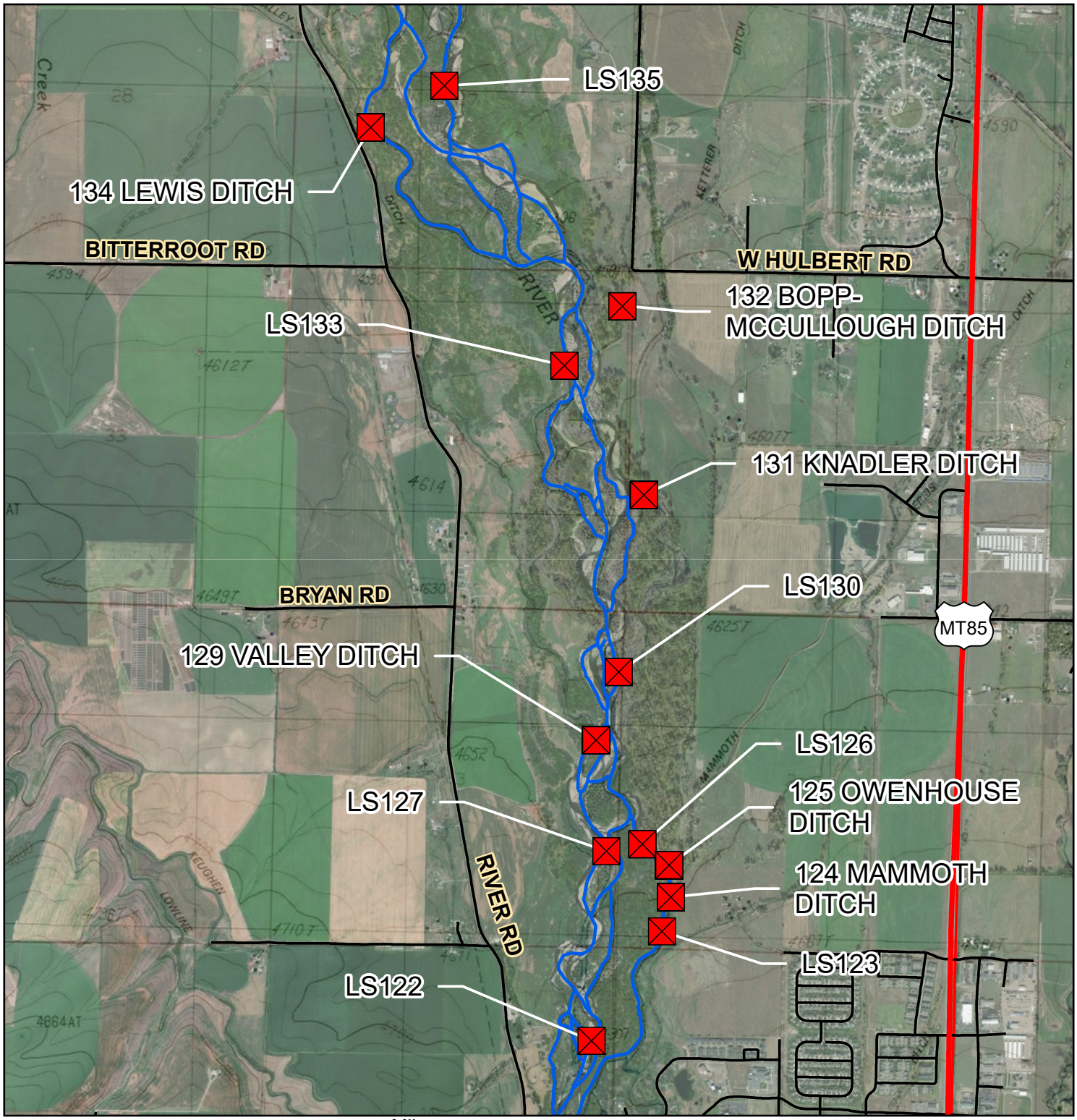

0 0.28 0.55 1.1 Miles

1:26,000

Earthstar Geographics, Copyright:© 2013 National Geographic Society, i-cubed, National Geographic, Esri, Garmin, HERE, UNEP-WCMC, USGS, NASA, ESA, METI, NRCAN, GEBCO, NOAA, increment P Corp.

West Gallatin River Diversion Sites

Basin 41H Post Decree Administration Area

- Points of Diversion
- Secondary Points of Diversion
- Primary Roads
- Secondary Roads
- Project Streams

M. Hauer -- 6/11/2020

Aerial Photos: 2019 Basemap Imagery
Topographic Information: USA Topo Maps

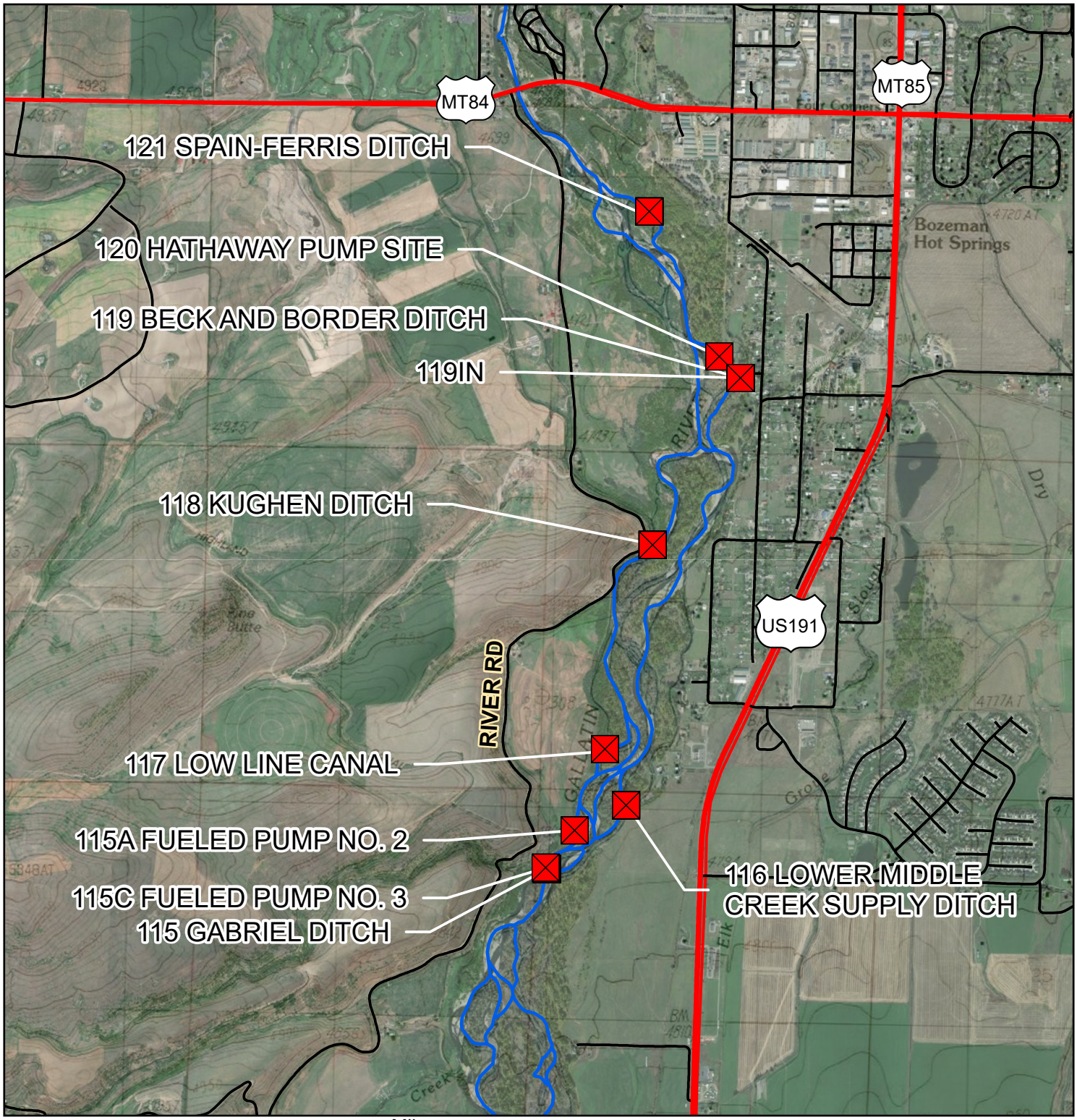

0 0.28 0.55 1.1 Miles

1:26,000

Earthstar Geographics, Copyright:© 2013 National Geographic Society, i-cubed, National Geographic, Esri, Garmin, HERE, UNEP-WCMC, USGS, NASA, ESA, METI, NRCAN, GEBCO, NOAA, increment P Corp.

West Gallatin River Diversion Sites

Basin 41H Post Decree Administration Area

- Points of Diversion
- Secondary Points of Diversion
- Primary Roads
- Secondary Roads
- Project Streams

M. Hauer -- 6/11/2020

Aerial Photos: 2019 Basemap Imagery
Topographic Information: USA Topo Maps

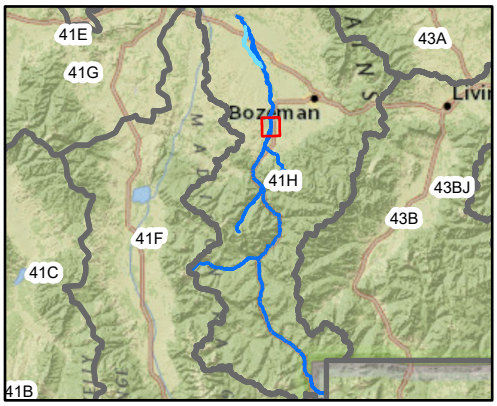

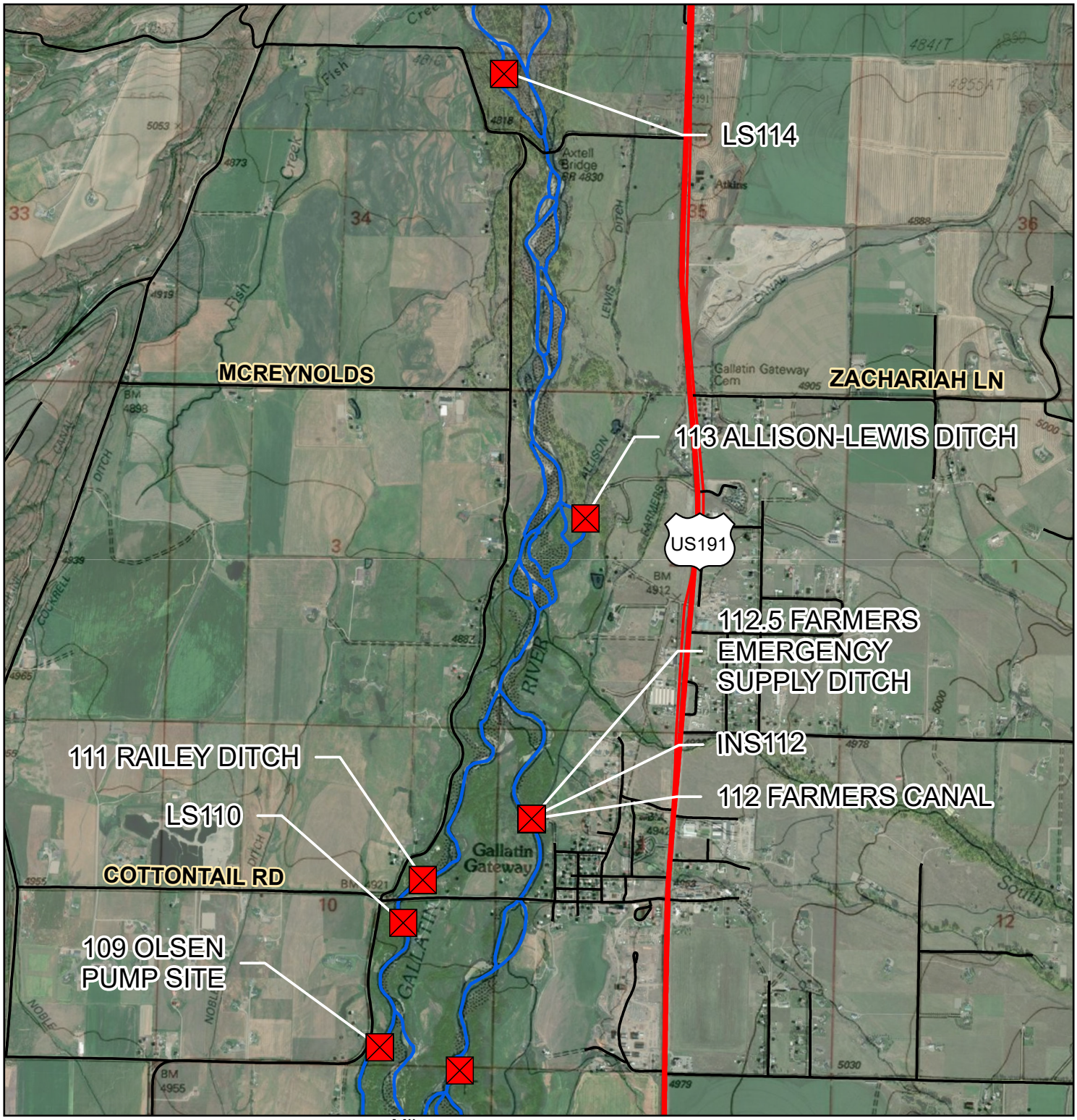

Miles
0 0.28 0.55 1.1

1:26,000

Earthstar Geographics, Copyright:© 2013 National Geographic Society, i-cubed, National Geographic, Esri, Garmin, HERE, UNEP-WCMC, USGS, NASA, ESA, METI, NRCAN, GEBCO, NOAA, increment P Corp.

West Gallatin River Diversion Sites

Basin 41H Post Decree Administration Area

- Points of Diversion
- Secondary Points of Diversion
- Primary Roads
- Secondary Roads
- Project Streams

M. Hauer -- 6/11/2020

Aerial Photos: 2019 Basemap Imagery
Topographic Information: USA Topo Maps

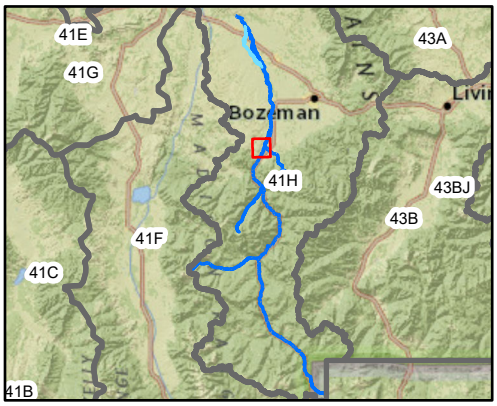

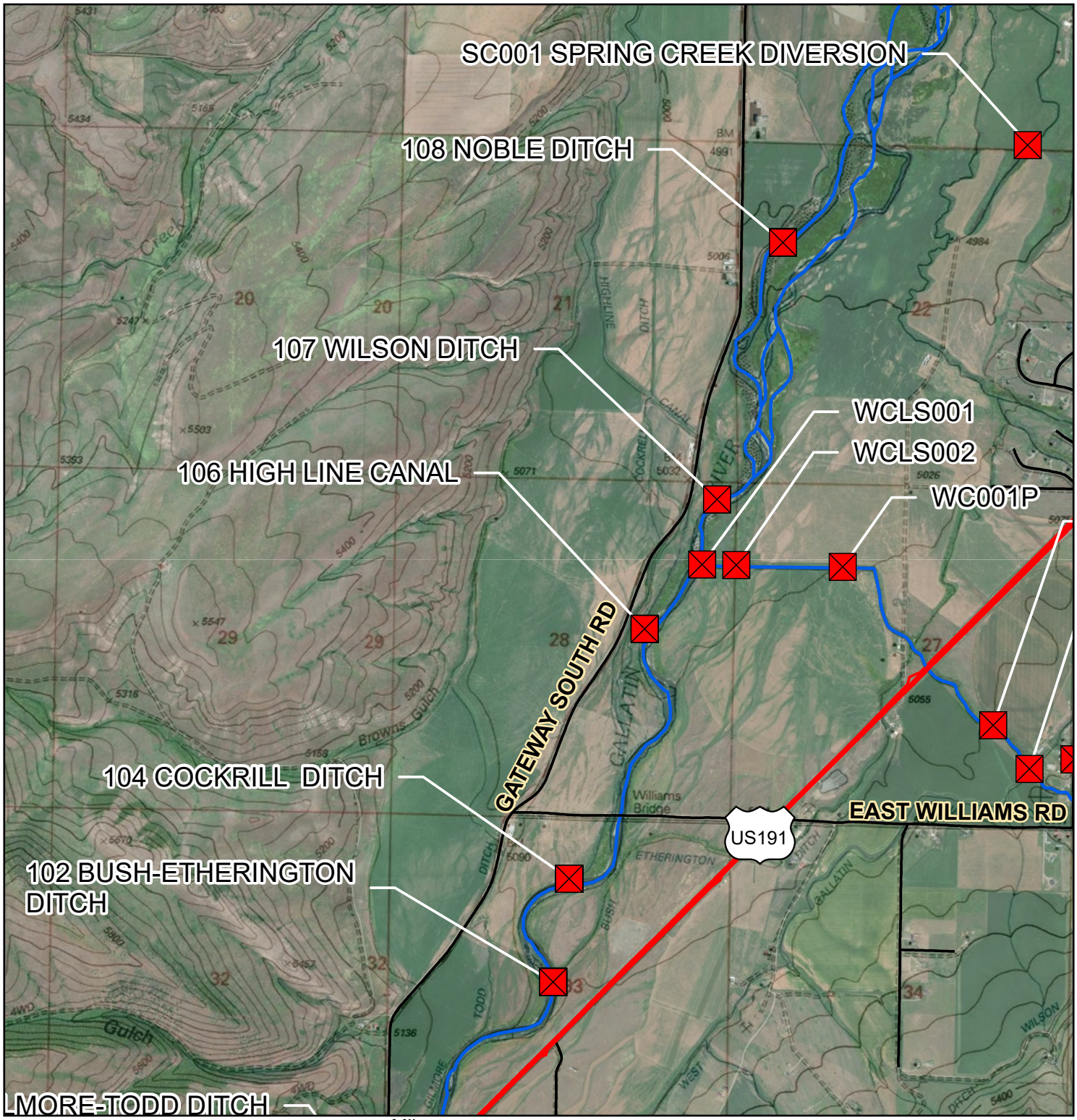

0 0.28 0.55 1.1 Miles

1:26,000

Earthstar Geographics, Copyright:© 2013 National Geographic Society, i-cubed, National Geographic, Esri, Garmin, HERE, UNEP-WCMC, USGS, NASA, ESA, METI, NRCAN, GEBCO, NOAA, increment P Corp.

West Gallatin River Diversion Sites

Basin 41H Post Decree Administration Area

- Points of Diversion
- Secondary Points of Diversion
- Primary Roads
- Secondary Roads
- Project Streams

M. Hauer -- 6/11/2020

Aerial Photos: 2019 Basemap Imagery
Topographic Information: USA Topo Maps

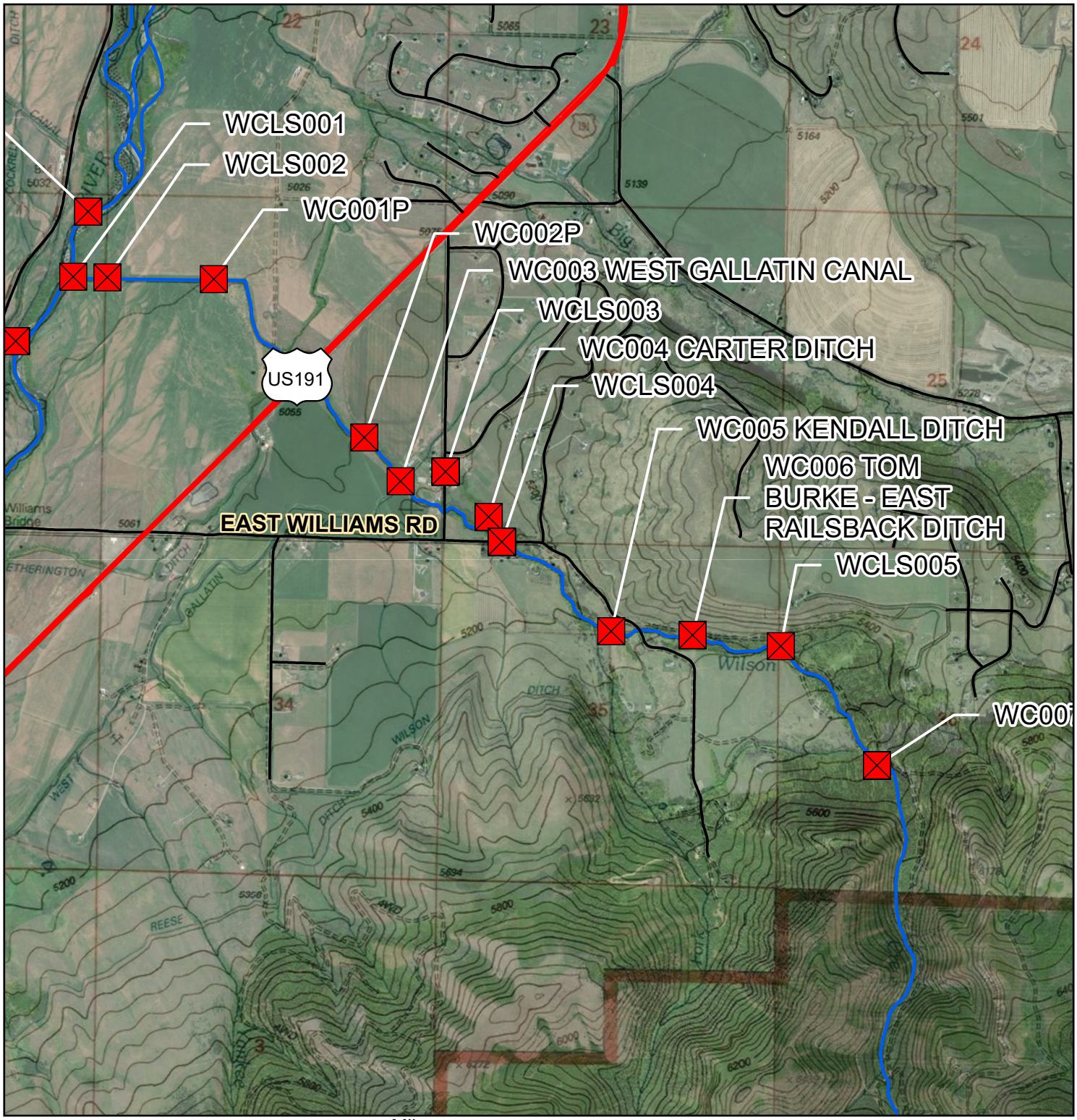

Miles
0 0.28 0.55 1.1

1:26,000

Earthstar Geographics, Copyright:© 2013 National Geographic Society, i-cubed, National Geographic, Esri, Garmin, HERE, UNEP-WCMC, USGS, NASA, ESA, METI, NRCAN, GEBCO, NOAA, increment P Corp.

West Gallatin River Diversion Sites

Basin 41H Post Decree Administration Area

- Points of Diversion
- Secondary Points of Diversion
- Primary Roads
- Secondary Roads
- Project Streams

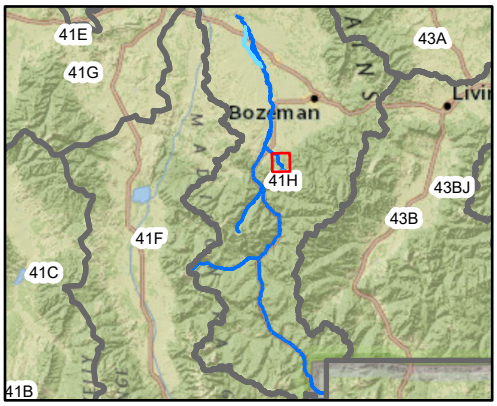

M. Hauer -- 6/11/2020

Aerial Photos: 2019 Basemap Imagery
Topographic Information: USA Topo Maps

WC007 CROSS DITCH

WCLS006

WCLS007

Miles
0 0.28 0.55 1.1

1:26,000

Earthstar Geographics, Copyright:© 2013 National Geographic Society, i-cubed, National Geographic, Esri, Garmin, HERE, UNEP-WCMC, USGS, NASA, ESA, METI, NRCAN, GEBCO, NOAA, increment P Corp.

West Gallatin River Diversion Sites

Basin 41H Post Decree Administration Area

- Points of Diversion
- Secondary Points of Diversion
- Primary Roads
- Secondary Roads
- Project Streams

M. Hauer -- 6/11/2020

Aerial Photos: 2019 Basemap Imagery
Topographic Information: USA Topo Maps

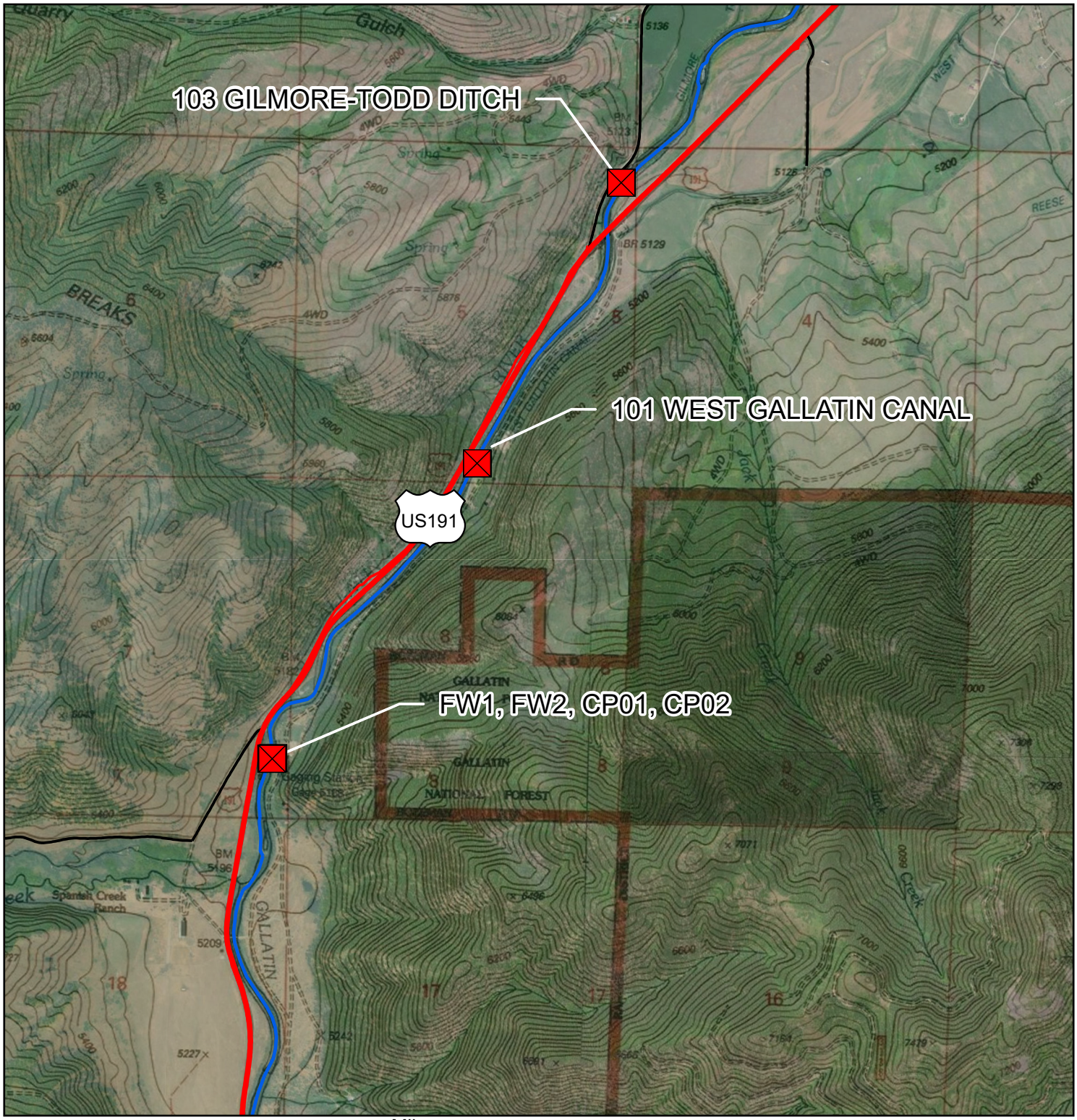

Miles
0 0.28 0.55 1.1

1:26,000

Earthstar Geographics, Copyright:© 2013 National Geographic Society, i-cubed, National Geographic, Esri, Garmin, HERE, UNEP-WCMC, USGS, NASA, ESA, METI, NRCAN, GEBCO, NOAA, increment P Corp.

West Gallatin River Diversion Sites

Basin 41H Post Decree Administration Area

- Points of Diversion
- Secondary Points of Diversion
- Primary Roads
- Secondary Roads
- Project Streams

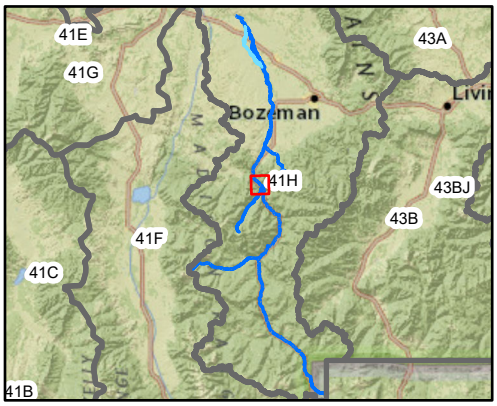

M. Hauer -- 6/11/2020

Aerial Photos: 2019 Basemap Imagery
Topographic Information: USA Topo Maps

CP03
CLS01
US191
H003P
HLS001
H004P
H005 HOUSE DITCH
H006 DIER DITCH
H007P
H008P
H002 HIGHWAY DITCH
H001P
HWR001
SQUAW CREEK

0 0.28 0.55 1.1 Miles

1:26,000

Earthstar Geographics, Copyright:© 2013 National Geographic Society, i-cubed, National Geographic, Esri, Garmin, HERE, UNEP-WCMC, USGS, NASA, ESA, METI, NRCAN, GEBCO, NOAA, increment P Corp.

West Gallatin River Diversion Sites

Basin 41H Post Decree Administration Area

- Points of Diversion
- Secondary Points of Diversion
- Primary Roads
- Secondary Roads
- Project Streams

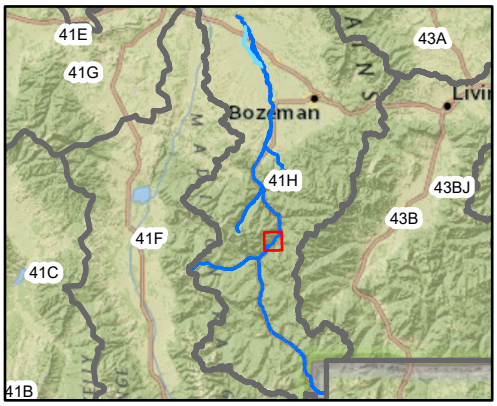

M. Hauer -- 6/11/2020

Aerial Photos: 2019 Basemap Imagery
Topographic Information: USA Topo Maps

CP04

PORTAL

US191

CP05

0 0.28 0.55 1.1 Miles

1:26,000

Earthstar Geographics, Copyright:© 2013 National Geographic Society, i-cubed, National Geographic, Esri, Garmin, HERE, UNEP-WCMC, USGS, NASA, ESA, METI, NRCAN, GEBCO, NOAA, increment P Corp.

West Gallatin River Diversion Sites

Basin 41H Post Decree Administration Area

- Points of Diversion
- Secondary Points of Diversion
- Primary Roads
- Secondary Roads
- Project Streams

M. Hauer -- 6/11/2020

Aerial Photos: 2019 Basemap Imagery
Topographic Information: USA Topo Maps

CP05
CP06
CP07
US191
WR1
COUNTY ROUTE 064
US191
Soldiers Chapel
Levinski Ridge
GALLATIN WILDLIFE MANAGEMENT AREA

Miles
0 0.28 0.55 1.1

1:26,000

Earthstar Geographics, Copyright:© 2013 National Geographic Society, i-cubed, National Geographic, Esri, Garmin, HERE, UNEP-WCMC, USGS, NASA, ESA, METI, NRCAN, GEBCO, NOAA, increment P Corp.