Place of Use

CSKT Wetlands

76L
30052661

Exhibit 1

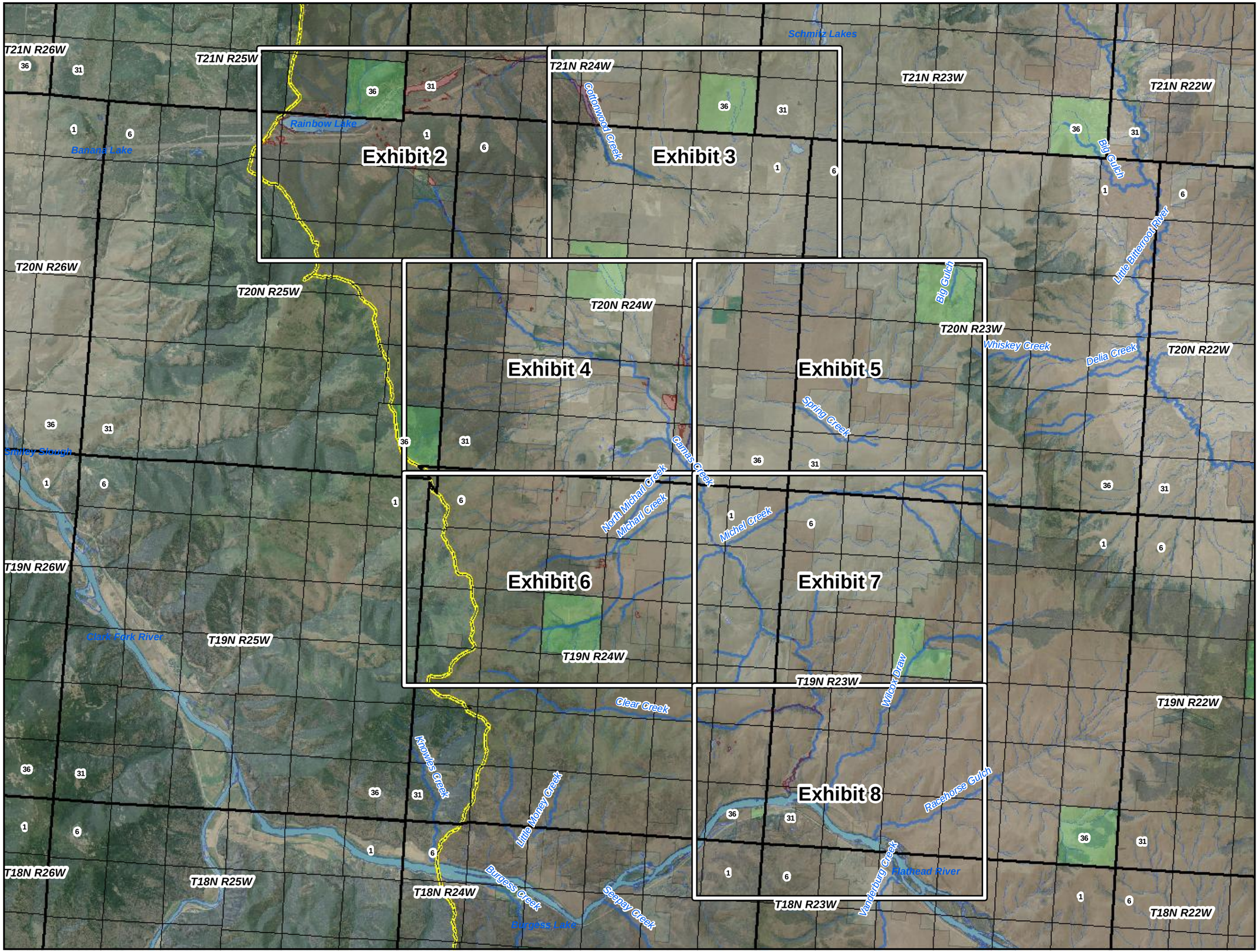

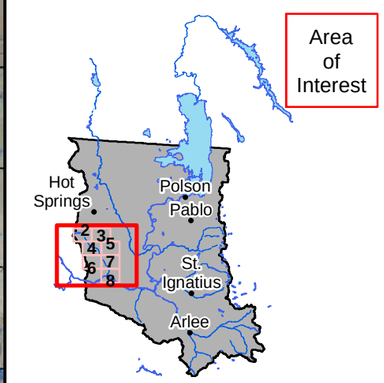

Flathead Indian Reservation

Legend

- Places of Use
- Reservation Boundary

Land Owner

- Tribal
- Federal
- State

0 1 2 Miles

POU/POD Data Source: CSKT-MT Compact Wetlands (available at nris.mt.gov)
Imagery Source: "Montana 2009 Color NAIP Orthophotos, 12-Kilometer Tiles" courtesy of USDA-Farm Services Agency Aerial Photography Field Office and the Montana State Library.
Hillshade created from: "National Elevation Dataset" courtesy of U.S. Geological Survey (USGS), EROS Data Center (1-arc second)

Place of Use

CSKT Wetlands

76L
30052661

Exhibit 2

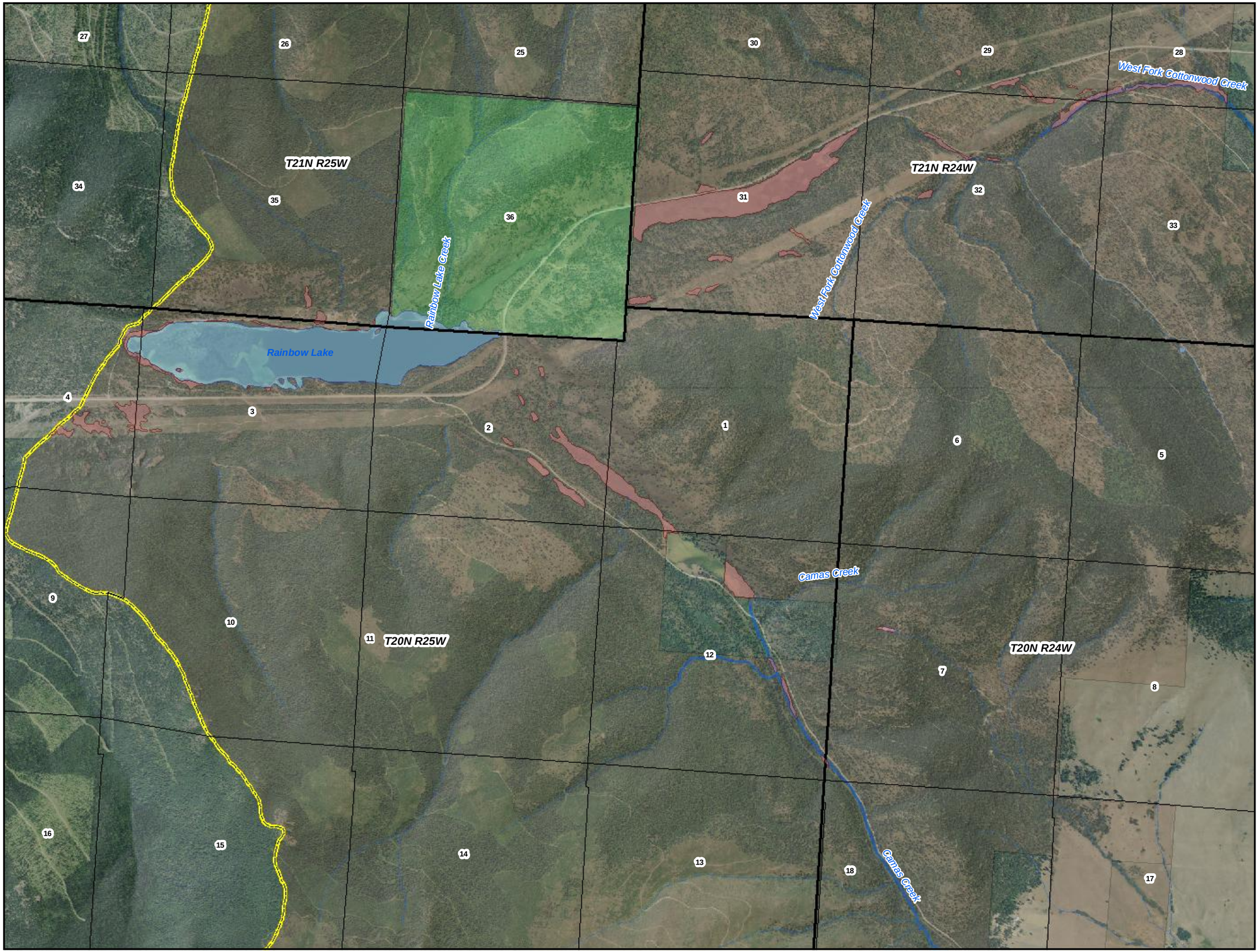

Flathead Indian Reservation

Legend

- Places of Use
- Reservation Boundary

Land Owner

- Tribal
- Federal
- State

0 0.25 0.5 Miles

POU/POD Data Source: CSKT-MT Compact Wetlands (available at nris.mt.gov)
Imagery Source: "Montana 2009 Color NAIP Orthophotos, 12-Kilometer Tiles" courtesy of USDA-Farm Services Agency Aerial Photography Field Office and the Montana State Library.
Hillshade created from: "National Elevation Dataset" courtesy of U.S. Geological Survey (USGS), EROS Data Center (1-arc second)

Place of Use

CSKT Wetlands

76L
30052661

Exhibit 3

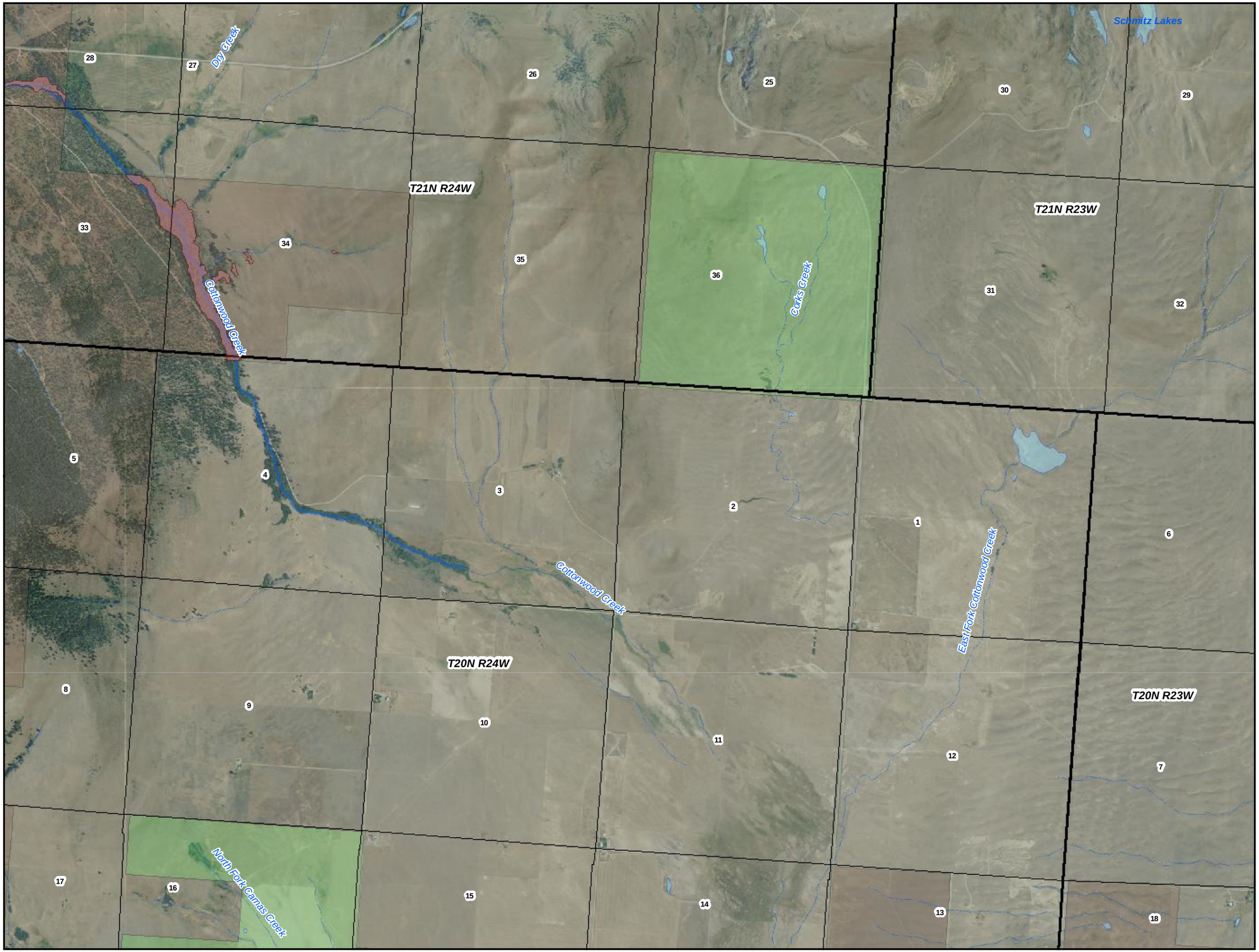

Flathead Indian Reservation

Legend

- Places of Use
- Reservation Boundary

Land Owner

- Tribal
- Federal
- State

0 0.25 0.5 Miles

POU/POD Data Source: CSKT-MT Compact Wetlands (available at nris.mt.gov)
Imagery Source: "Montana 2009 Color NAIP Orthophotos, 12-Kilometer Tiles" courtesy of USDA-Farm Services Agency Aerial Photography Field Office and the Montana State Library.
Hillshade created from: "National Elevation Dataset" courtesy of U.S. Geological Survey (USGS), EROS Data Center (1-arc second)

Place of Use

CSKT Wetlands

76L 30052661

Exhibit 4

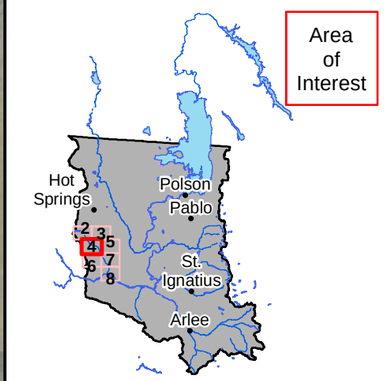

Flathead Indian Reservation

Legend

- Places of Use
- Reservation Boundary

Land Owner

- Tribal
- Federal
- State

0 0.25 0.5 Miles

POU/POD Data Source: CSKT-MT Compact Wetlands (available at nris.mt.gov)
Imagery Source: "Montana 2009 Color NAIP Orthophotos, 12-Kilometer Tiles" courtesy of USDA-Farm Services Agency Aerial Photography Field Office and the Montana State Library.
Hillshade created from: "National Elevation Dataset" courtesy of U.S. Geological Survey (USGS), EROS Data Center (1-arc second)

Place of Use

CSKT Wetlands

76L 30052661

Exhibit 5

Flathead Indian Reservation

Legend

- Places of Use
- Reservation Boundary

Land Owner

- Tribal
- Federal
- State

0 0.25 0.5 Miles

POU/POD Data Source: CSKT-MT Compact Wetlands (available at nris.mt.gov)
Imagery Source: "Montana 2009 Color NAIP Orthophotos, 12-Kilometer Tiles" courtesy of USDA-Farm Services Agency Aerial Photography Field Office and the Montana State Library.
Hillshade created from: "National Elevation Dataset" courtesy of U.S. Geological Survey (USGS), EROS Data Center (1-arc second)

Place of Use

CSKT Wetlands

76L
30052661

Exhibit 6

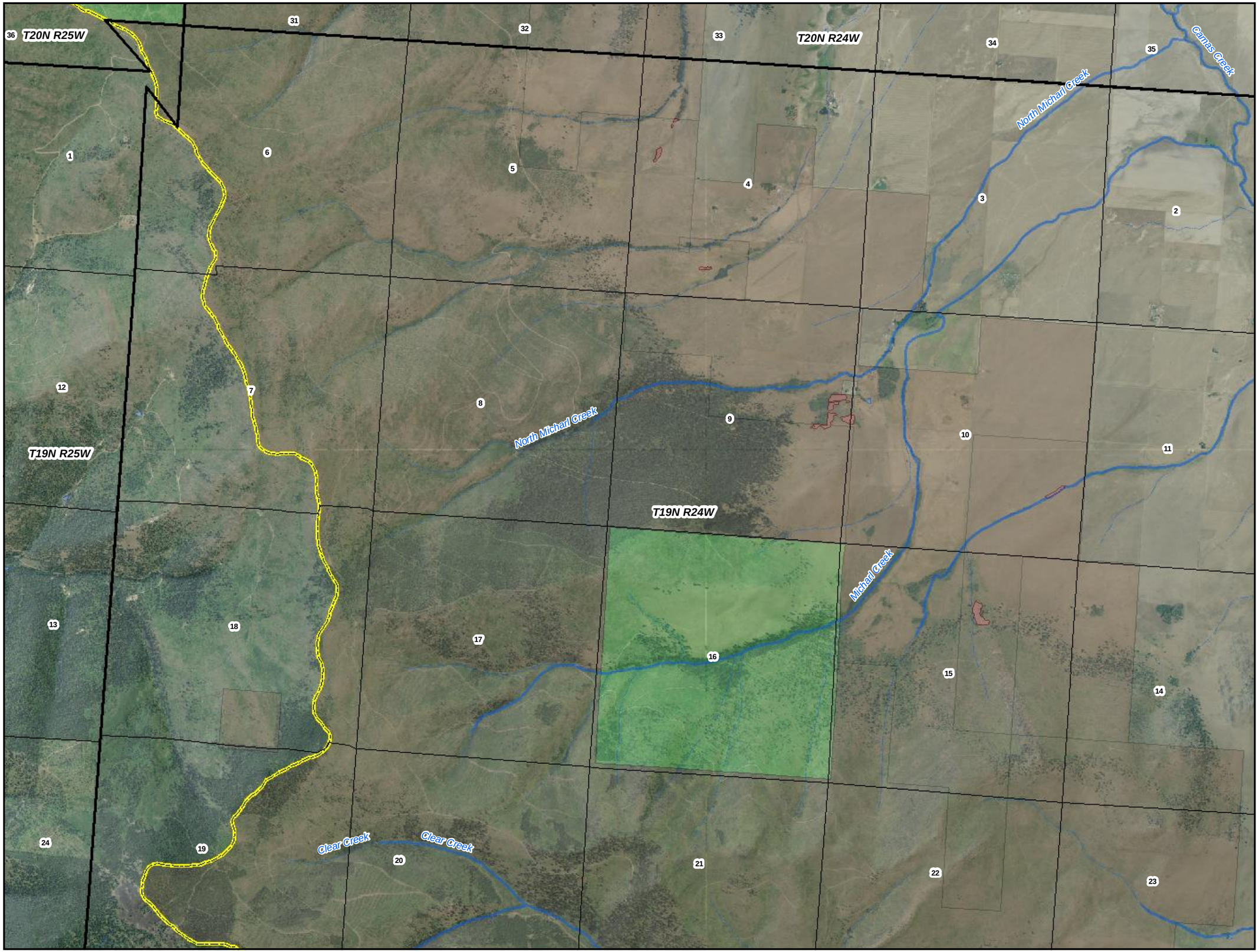

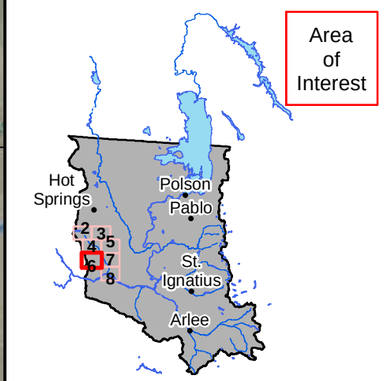

Flathead Indian Reservation

Legend

- Places of Use
- Reservation Boundary

Land Owner

- Tribal
- Federal
- State

0 0.25 0.5 Miles

POU/POD Data Source: CSKT-MT Compact Wetlands (available at nris.mt.gov)
Imagery Source: "Montana 2009 Color NAIP Orthophotos, 12-Kilometer Tiles" courtesy of USDA-Farm Services Agency Aerial Photography Field Office and the Montana State Library.
Hillshade created from: "National Elevation Dataset" courtesy of U.S. Geological Survey (USGS), EROS Data Center (1-arc second)

Place of Use

CSKT Wetlands

76L 30052661

Exhibit 7

Flathead Indian Reservation

Legend

- Places of Use
- Reservation Boundary

Land Owner

- Tribal
- Federal
- State

0 0.25 0.5 Miles

POU/POD Data Source: CSKT-MT Compact Wetlands (available at nris.mt.gov)
Imagery Source: "Montana 2009 Color NAIP Orthophotos, 12-Kilometer Tiles" courtesy of USDA-Farm Services Agency Aerial Photography Field Office and the Montana State Library.
Hillshade created from: "National Elevation Dataset" courtesy of U.S. Geological Survey (USGS), EROS Data Center (1-arc second)

Place of Use

CSKT Wetlands

76L
30052661

Exhibit 8

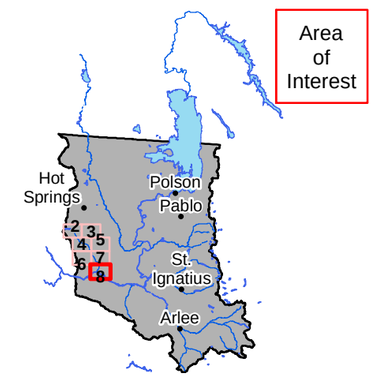

Flathead Indian Reservation

Legend

- Places of Use
- Reservation Boundary

Land Owner

- Tribal
- Federal
- State

0 0.25 0.5 Miles

POU/POD Data Source: CSKT-MT Compact Wetlands (available at nris.mt.gov)
Imagery Source: "Montana 2009 Color NAIP Orthophotos, 12-Kilometer Tiles" courtesy of USDA-Farm Services Agency Aerial Photography Field Office and the Montana State Library.
Hillshade created from: "National Elevation Dataset" courtesy of U.S. Geological Survey (USGS), EROS Data Center (1-arc second)

Place of Use

CSKT Wetlands

76L 30052662

Exhibit 1

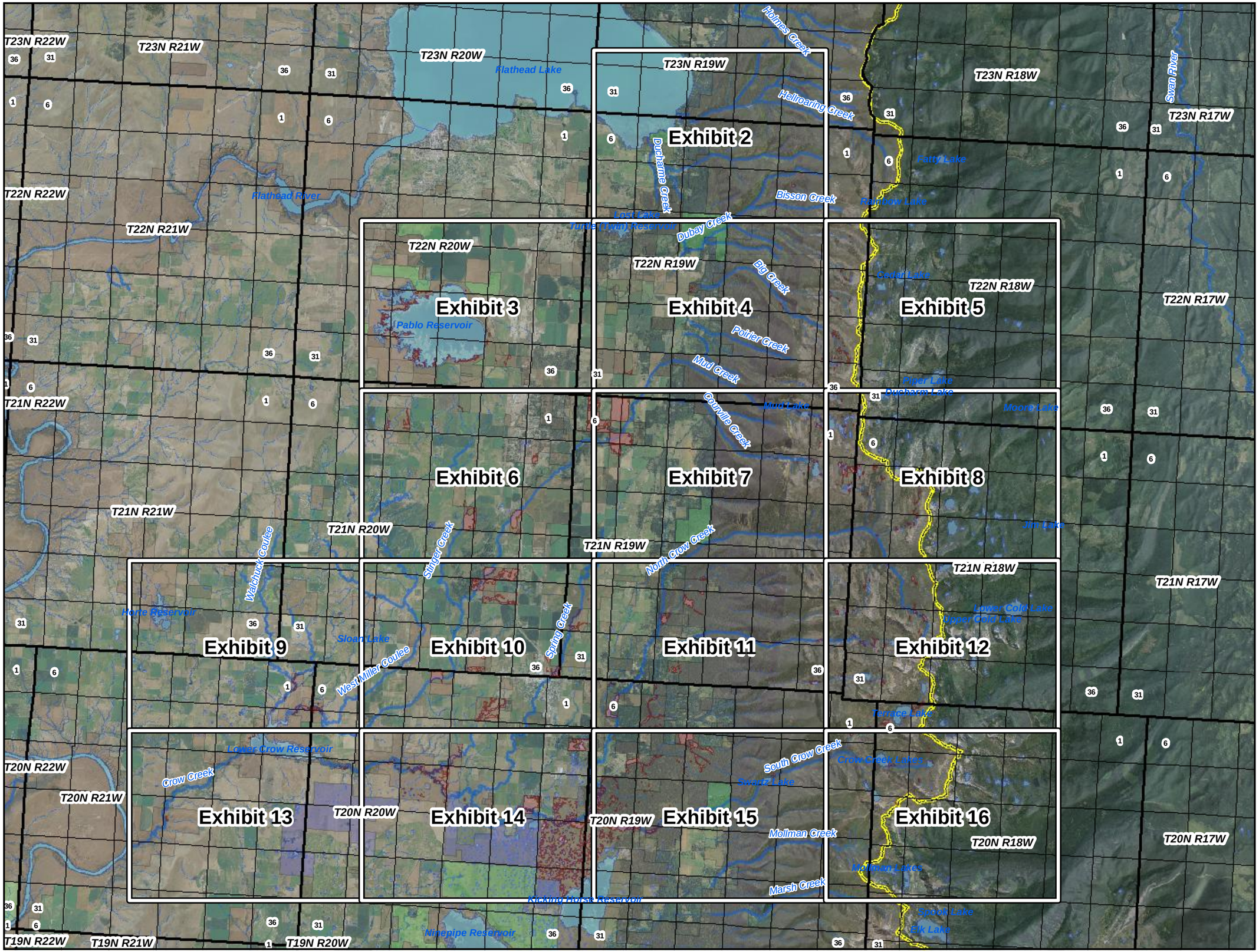

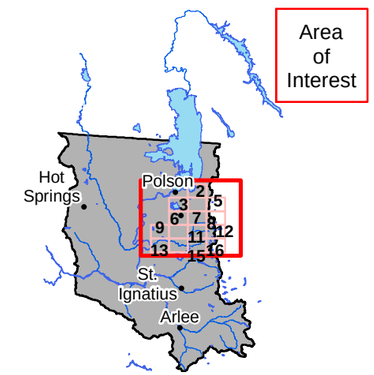

Legend

- Places of Use
- Reservation Boundary

Land Owner

- Tribal
- Federal
- State

0 1.25 2.5 Miles

POU/POD Data Source: CSKT-MT Compact Wetlands (available at nris.mt.gov)
Imagery Source: "Montana 2009 Color NAIP Orthophotos, 12-Kilometer Tiles" courtesy of USDA-Farm Services Agency Aerial Photography Field Office and the Montana State Library.
Hillshade created from: "National Elevation Dataset" courtesy of U.S. Geological Survey (USGS), EROS Data Center (1-arc second)

Place of Use

CSKT Wetlands

76L 30052662

Exhibit 2

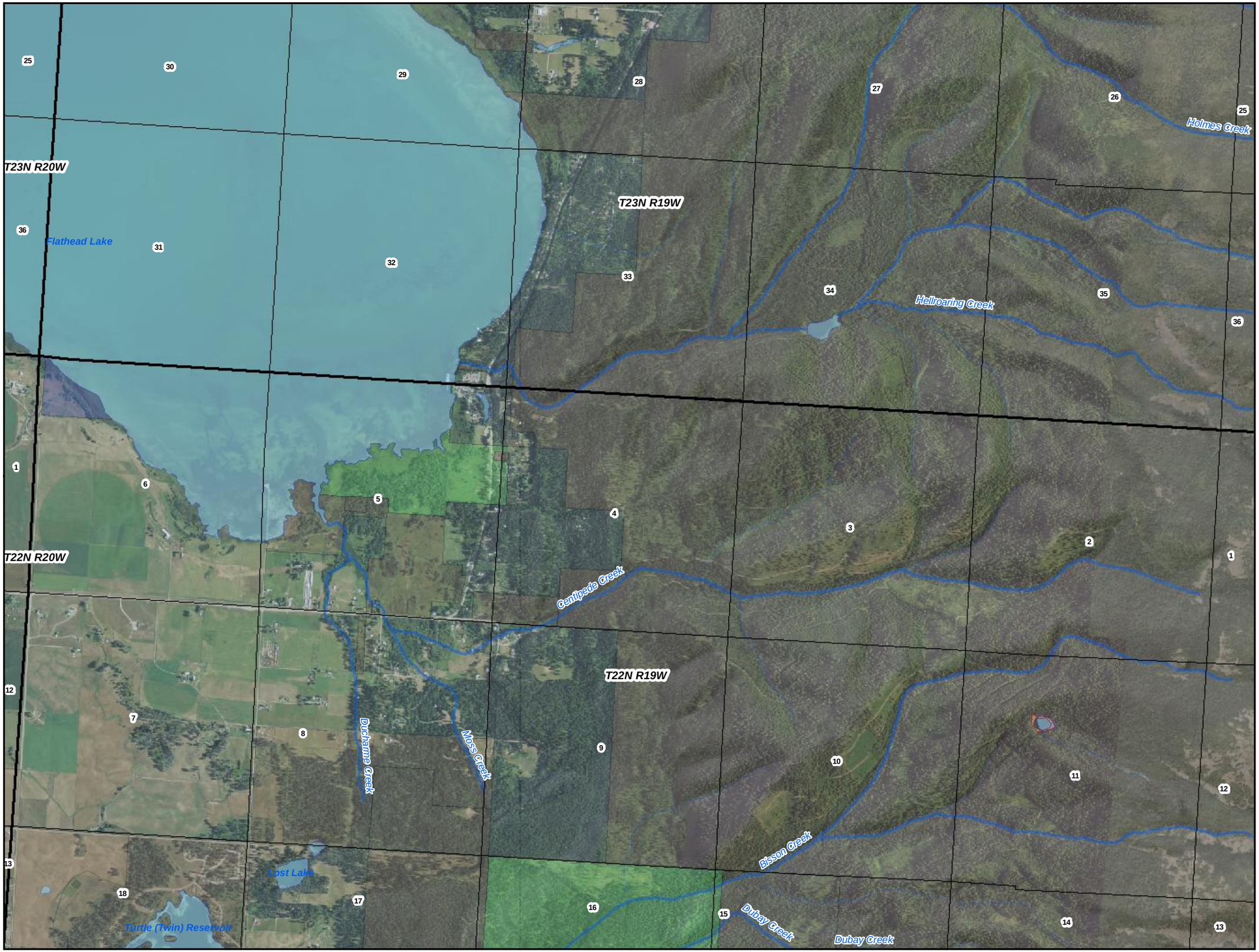

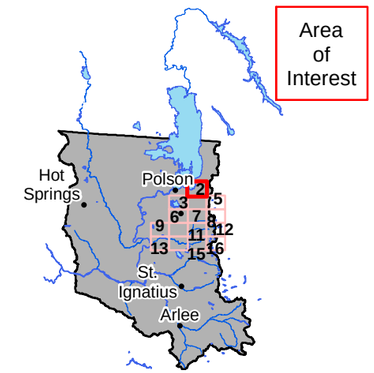

Flathead Indian Reservation

Legend

- Places of Use
- Reservation Boundary

Land Owner

- Tribal
- Federal
- State

0 0.25 0.5 Miles

POU/POD Data Source: CSKT-MT Compact Wetlands (available at nris.mt.gov)
Imagery Source: "Montana 2009 Color NAIP Orthophotos, 12-Kilometer Tiles" courtesy of USDA-Farm Services Agency Aerial Photography Field Office and the Montana State Library.
Hillshade created from: "National Elevation Dataset" courtesy of U.S. Geological Survey (USGS), EROS Data Center (1-arc second)

Place of Use

CSKT Wetlands

76L
30052662

Exhibit 3

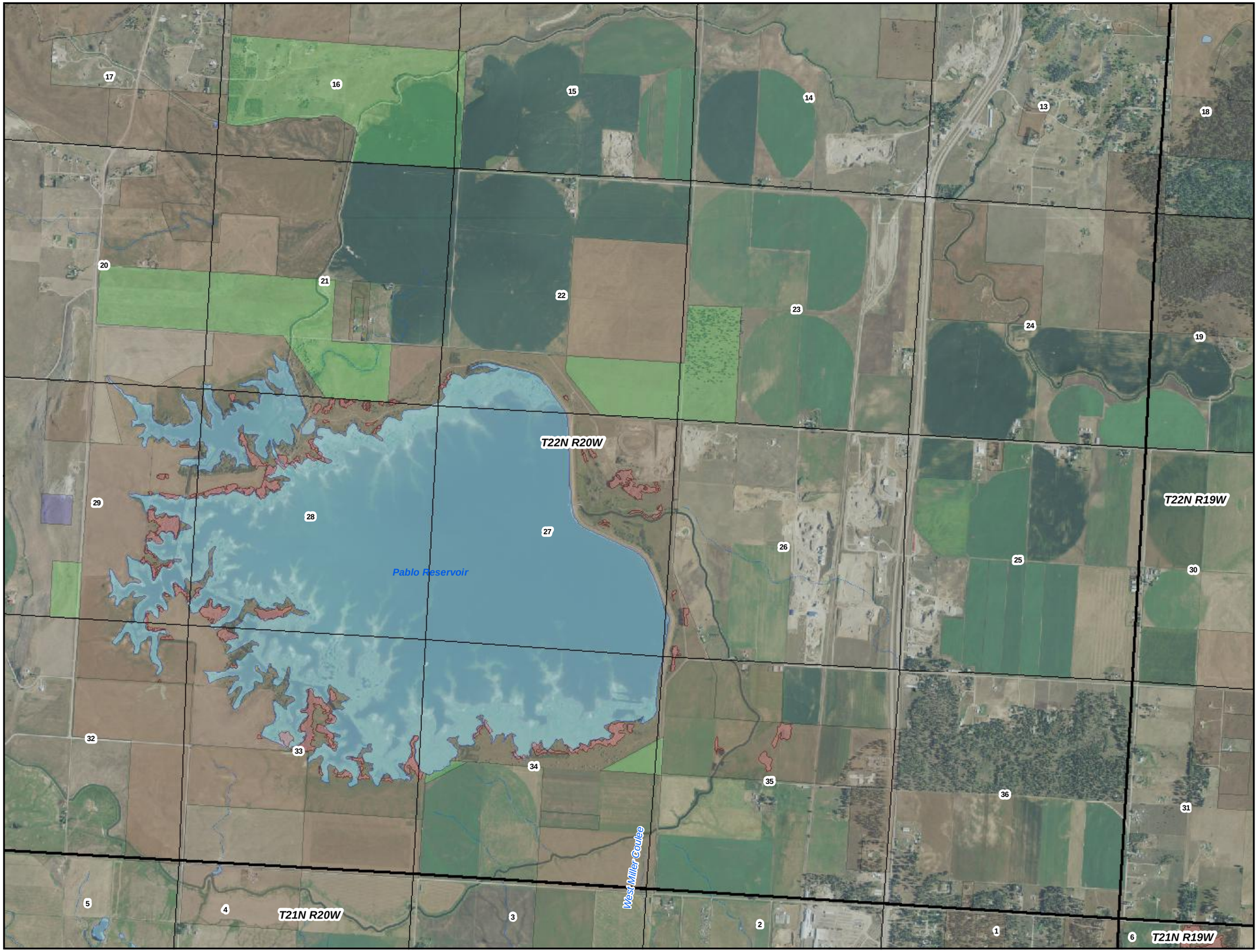

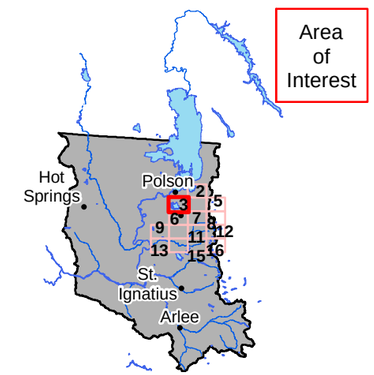

Flathead Indian Reservation

Legend

- Places of Use
- Reservation Boundary

Land Owner

- Tribal
- Federal
- State

0 0.25 0.5 Miles

POU/POD Data Source: CSKT-MT Compact Wetlands (available at nris.mt.gov)
Imagery Source: "Montana 2009 Color NAIP Orthophotos, 12-Kilometer Tiles" courtesy of USDA-Farm Services Agency Aerial Photography Field Office and the Montana State Library.
Hillshade created from: "National Elevation Dataset" courtesy of U.S. Geological Survey (USGS), EROS Data Center (1-arc second)

Place of Use

CSKT Wetlands

76L 30052662

Exhibit 4

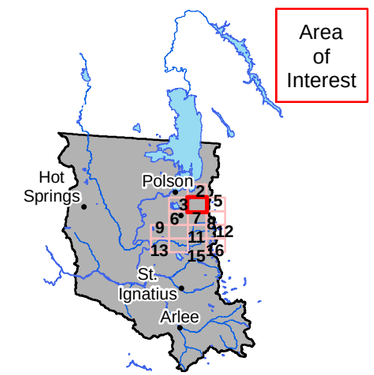

Flathead Indian Reservation

Legend

- Places of Use
- Reservation Boundary

Land Owner

- Tribal
- Federal
- State

0 0.25 0.5 Miles

POU/POD Data Source: CSKT-MT Compact Wetlands (available at nris.mt.gov)
Imagery Source: "Montana 2009 Color NAIP Orthophotos, 12-Kilometer Tiles" courtesy of USDA-Farm Services Agency Aerial Photography Field Office and the Montana State Library.
Hillshade created from: "National Elevation Dataset" courtesy of U.S. Geological Survey (USGS), EROS Data Center (1-arc second)

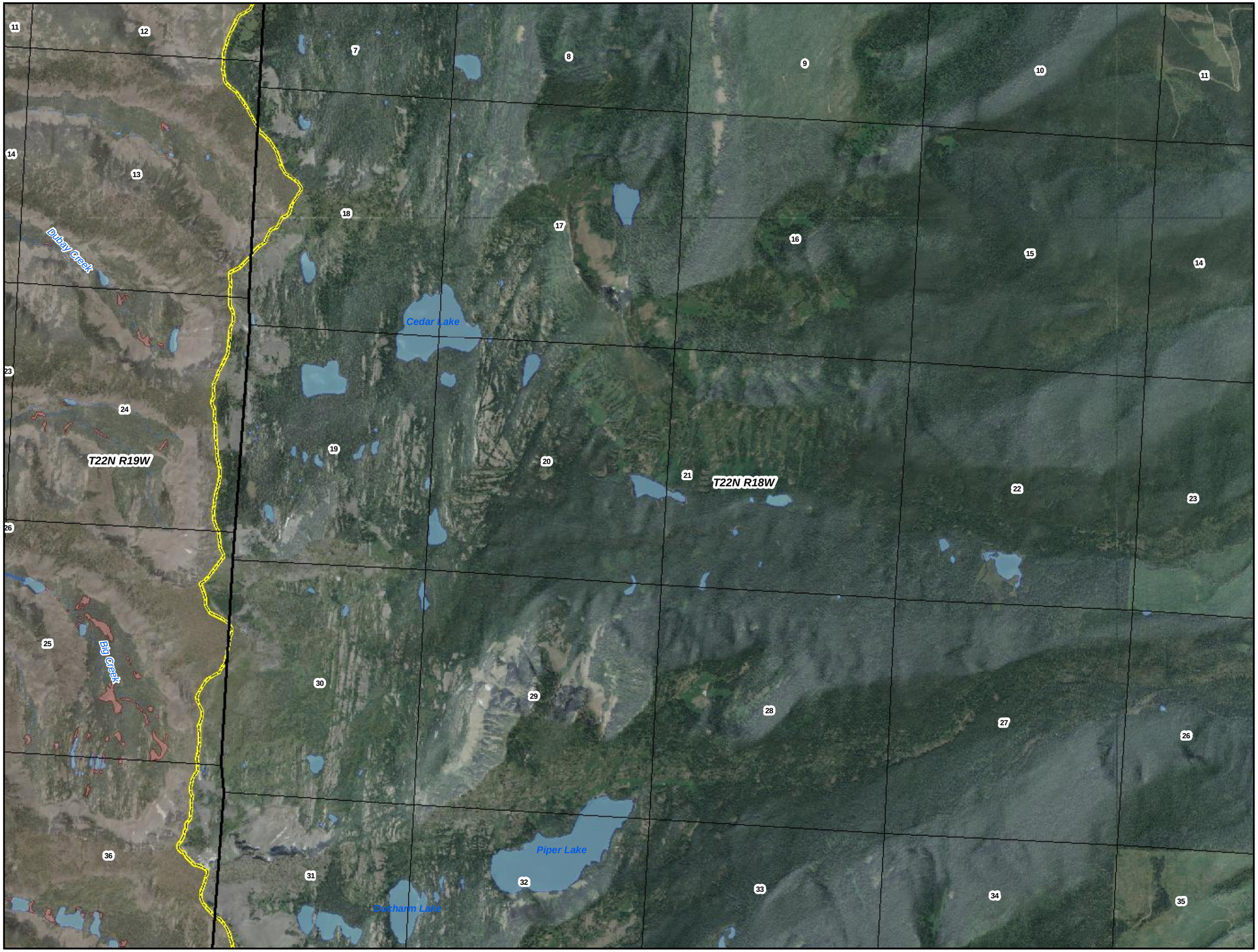

Place of Use

CSKT Wetlands

76L 30052662

Exhibit 5

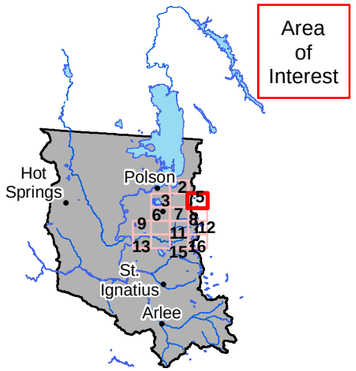

Flathead Indian Reservation

Legend

- Places of Use
- Reservation Boundary

Land Owner

- Tribal
- Federal
- State

0 0.25 0.5 Miles

POU/POD Data Source: CSKT-MT Compact Wetlands (available at nris.mt.gov)
Imagery Source: "Montana 2009 Color NAIP Orthophotos, 12-Kilometer Tiles" courtesy of USDA-Farm Services Agency Aerial Photography Field Office and the Montana State Library.
Hillshade created from: "National Elevation Dataset" courtesy of U.S. Geological Survey (USGS), EROS Data Center (1-arc second)

Place of Use

CSKT Wetlands

76L
30052662

Exhibit 6

Flathead Indian Reservation

Legend

- Places of Use
- Reservation Boundary

Land Owner

- Tribal
- Federal
- State

0 0.25 0.5 Miles

POU/POD Data Source: CSKT-MT Compact Wetlands (available at nris.mt.gov)
Imagery Source: "Montana 2009 Color NAIP Orthophotos, 12-Kilometer Tiles" courtesy of USDA-Farm Services Agency Aerial Photography Field Office and the Montana State Library.
Hillshade created from: "National Elevation Dataset" courtesy of U.S. Geological Survey (USGS), EROS Data Center (1-arc second)

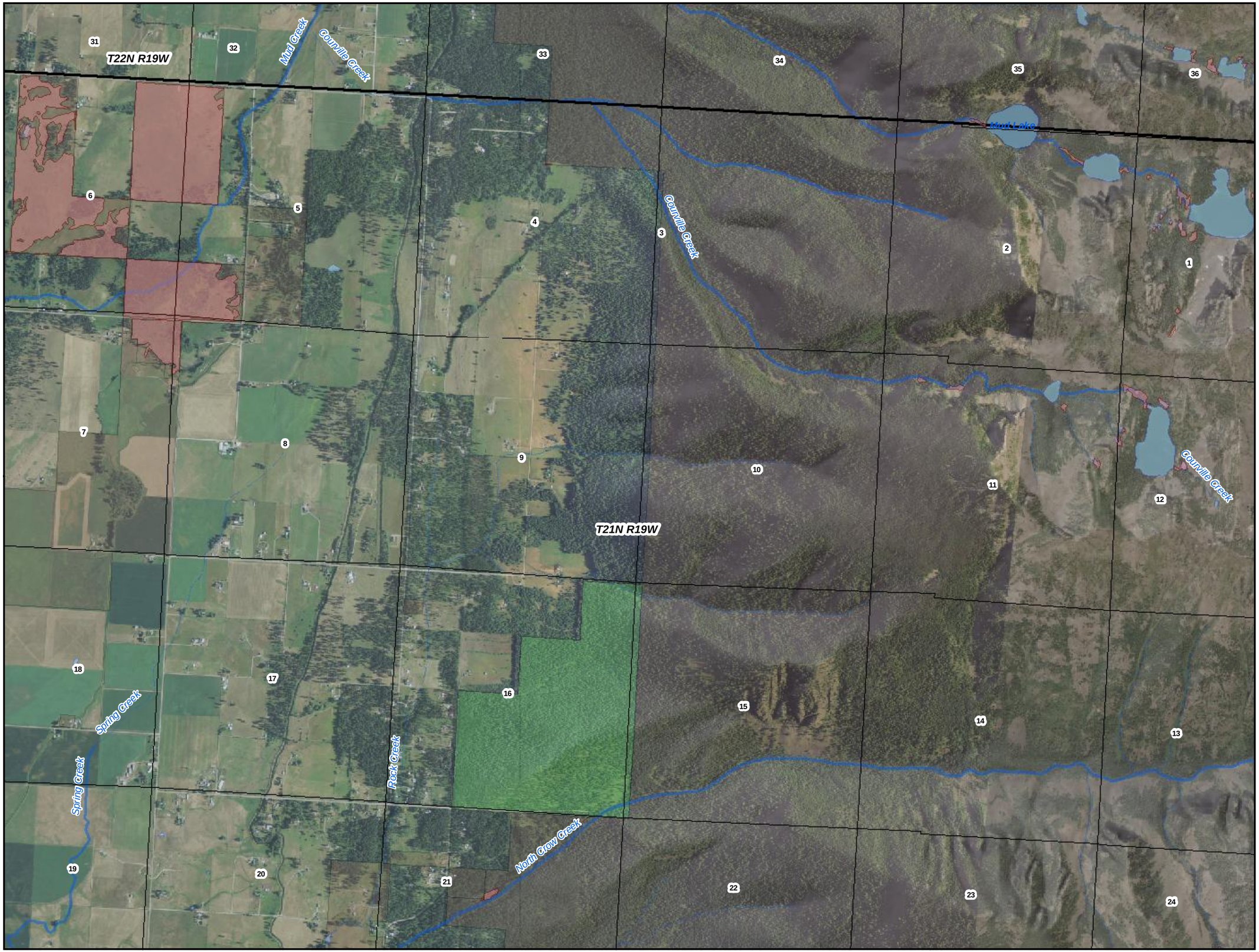

Place of Use

CSKT Wetlands

76L 30052662

Exhibit 7

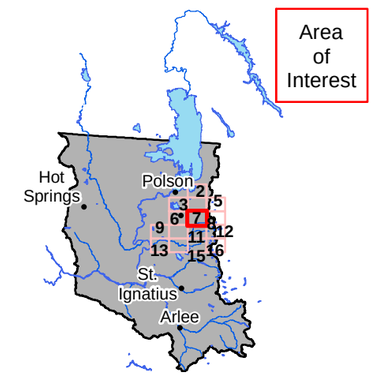

Flathead Indian Reservation

Legend

- Places of Use
- Reservation Boundary

Land Owner

- Tribal
- Federal
- State

0 0.25 0.5 Miles

POU/POD Data Source: CSKT-MT Compact Wetlands (available at nris.mt.gov)
Imagery Source: "Montana 2009 Color NAIP Orthophotos, 12-Kilometer Tiles" courtesy of USDA-Farm Services Agency Aerial Photography Field Office and the Montana State Library.
Hillshade created from: "National Elevation Dataset" courtesy of U.S. Geological Survey (USGS), EROS Data Center (1-arc second)

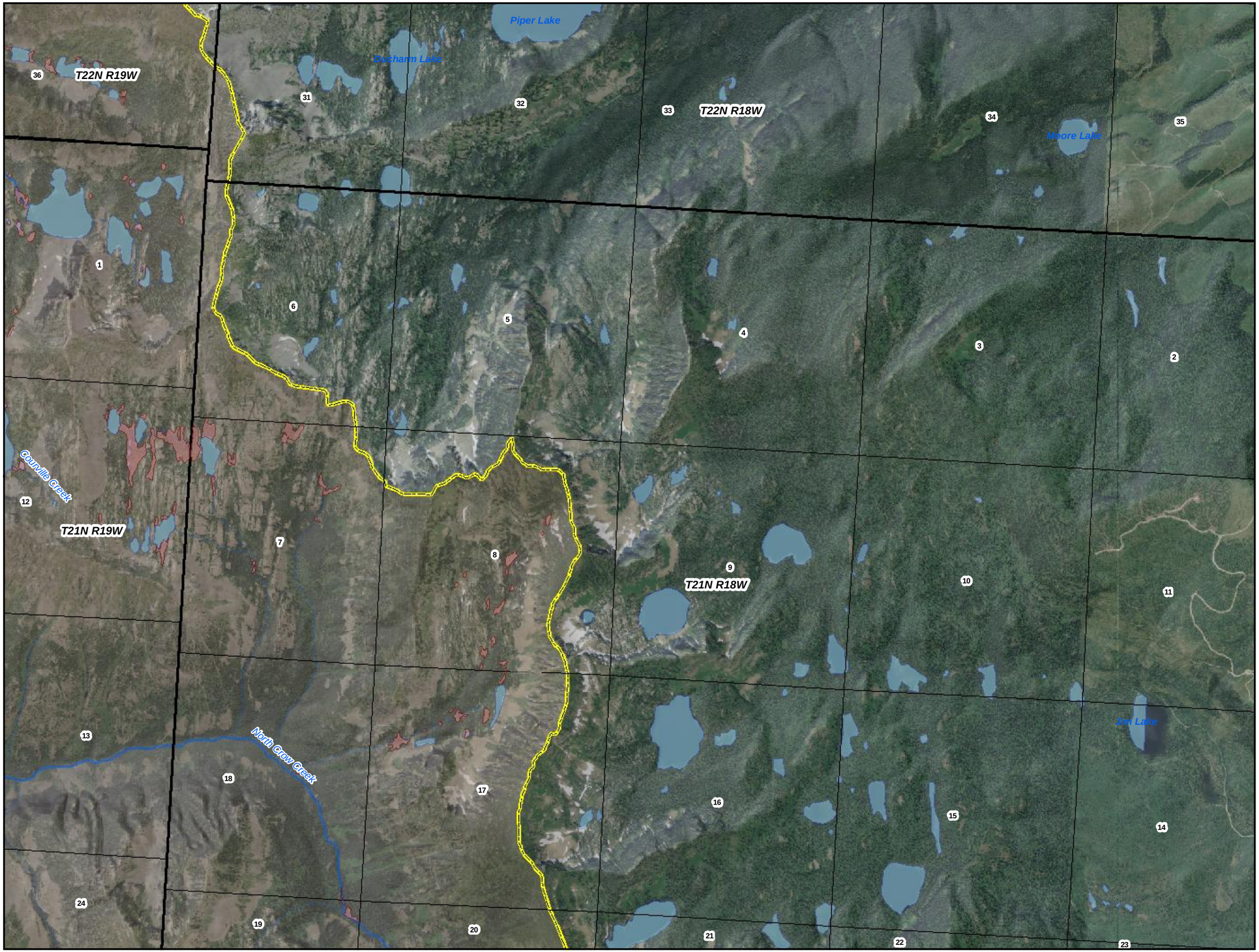

Place of Use

CSKT Wetlands

76L 30052662

Exhibit 8

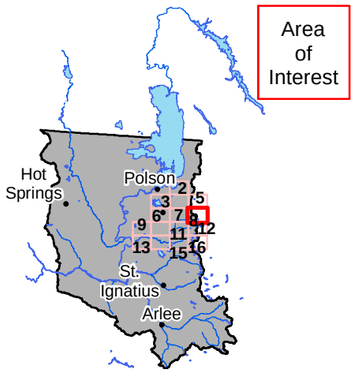

Flathead Indian Reservation

Legend

- Places of Use
- Reservation Boundary

Land Owner

- Tribal
- Federal
- State

0 0.25 0.5 Miles

POU/POD Data Source: CSKT-MT Compact Wetlands (available at nris.mt.gov)
Imagery Source: "Montana 2009 Color NAIP Orthophotos, 12-Kilometer Tiles" courtesy of USDA-Farm Services Agency Aerial Photography Field Office and the Montana State Library.
Hillshade created from: "National Elevation Dataset" courtesy of U.S. Geological Survey (USGS), EROS Data Center (1-arc second)

Place of Use

CSKT Wetlands

76L 30052662

Exhibit 9

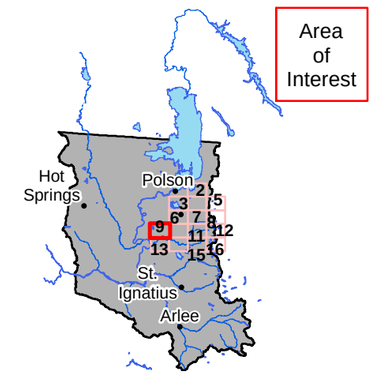

Flathead Indian Reservation

Legend

- Places of Use
- Reservation Boundary

Land Owner

- Tribal
- Federal
- State

0 0.25 0.5 Miles

POU/POD Data Source: CSKT-MT Compact Wetlands (available at nris.mt.gov)
Imagery Source: "Montana 2009 Color NAIP Orthophotos, 12-Kilometer Tiles" courtesy of USDA-Farm Services Agency Aerial Photography Field Office and the Montana State Library.
Hillshade created from: "National Elevation Dataset" courtesy of U.S. Geological Survey (USGS), EROS Data Center (1-arc second)

Place of Use

CSKT Wetlands

76L
30052662

Exhibit 10

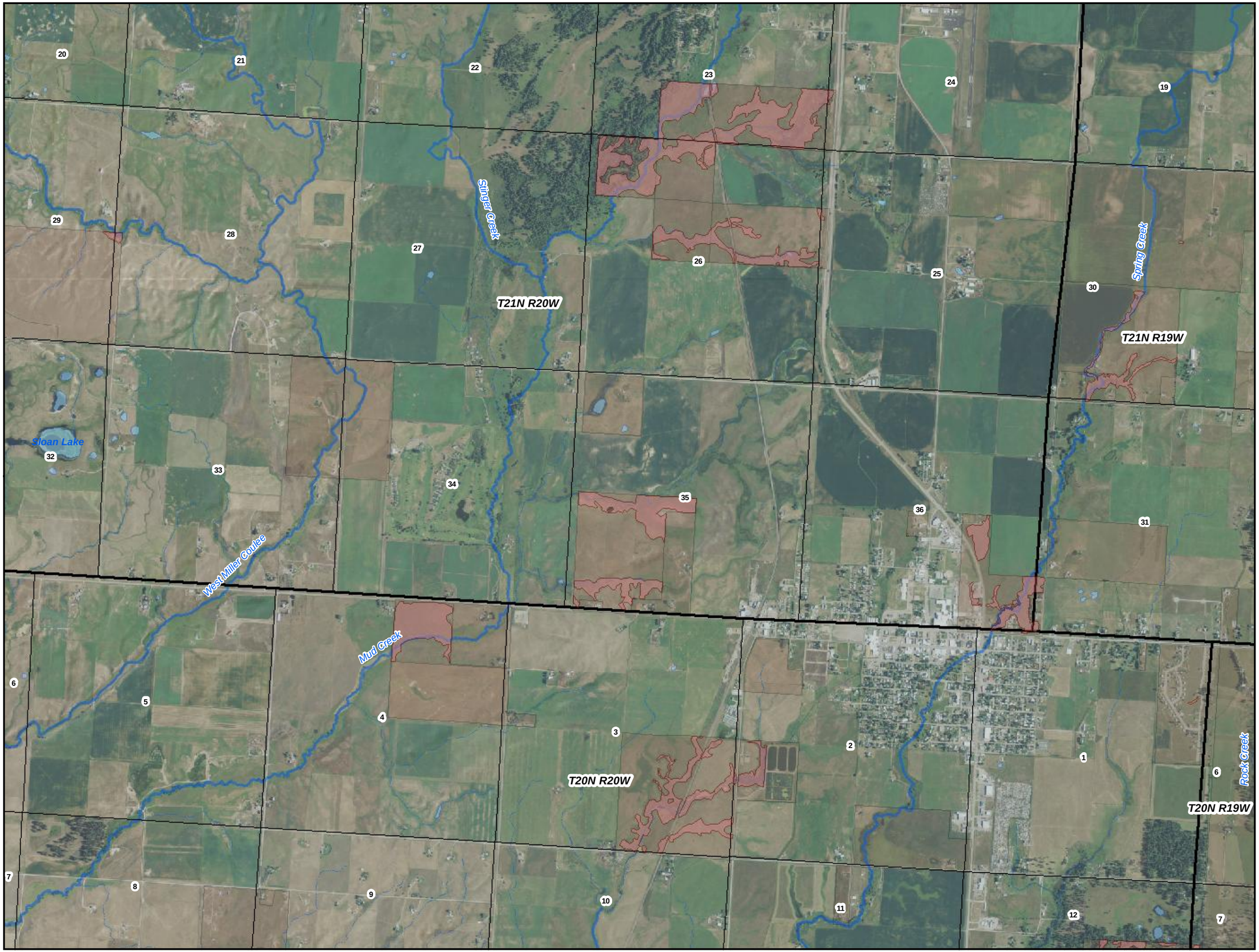

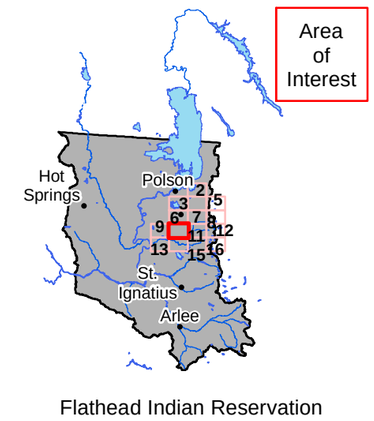

Flathead Indian Reservation

Legend

- Places of Use
- Reservation Boundary

Land Owner

- Tribal
- Federal
- State

0 0.25 0.5 Miles

POU/POD Data Source: CSKT-MT Compact Wetlands (available at nris.mt.gov)
Imagery Source: "Montana 2009 Color NAIP Orthophotos, 12-Kilometer Tiles" courtesy of USDA-Farm Services Agency Aerial Photography Field Office and the Montana State Library.
Hillshade created from: "National Elevation Dataset" courtesy of U.S. Geological Survey (USGS), EROS Data Center (1-arc second)

Place of Use

CSKT Wetlands

76L
30052662

Exhibit 11

Flathead Indian Reservation

Legend

- Places of Use
- Reservation Boundary

Land Owner

- Tribal
- Federal
- State

0 0.25 0.5 Miles

POU/POD Data Source: CSKT-MT Compact Wetlands (available at nris.mt.gov)
Imagery Source: "Montana 2009 Color NAIP Orthophotos, 12-Kilometer Tiles" courtesy of USDA-Farm Services Agency Aerial Photography Field Office and the Montana State Library.
Hillshade created from: "National Elevation Dataset" courtesy of U.S. Geological Survey (USGS), EROS Data Center (1-arc second)

Place of Use

CSKT Wetlands

76L 30052662

Exhibit 12

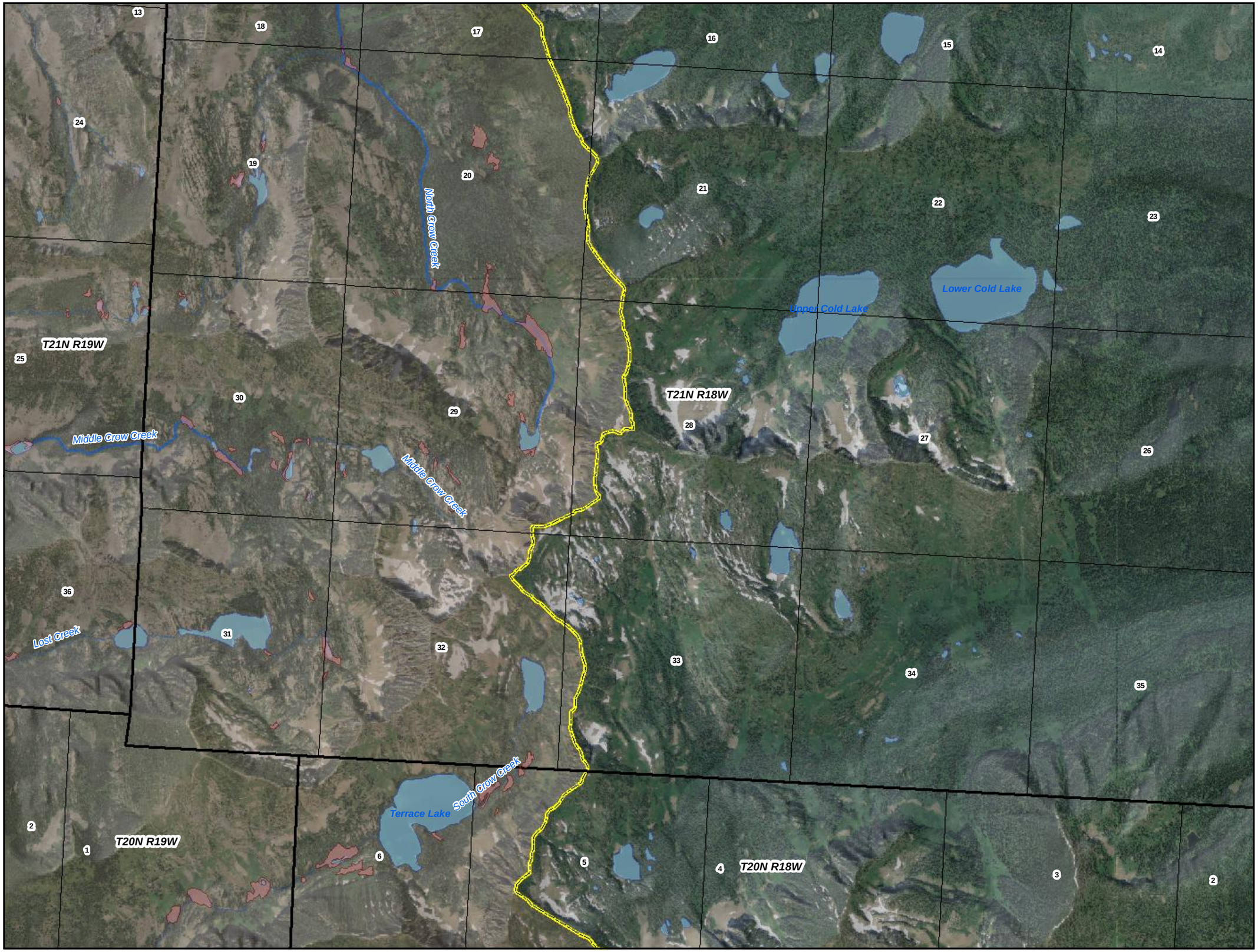

Flathead Indian Reservation

Legend

- Places of Use
- Reservation Boundary

Land Owner

- Tribal
- Federal
- State

0 0.25 0.5 Miles

POU/POD Data Source: CSKT-MT Compact Wetlands (available at nris.mt.gov)
Imagery Source: "Montana 2009 Color NAIP Orthophotos, 12-Kilometer Tiles" courtesy of USDA-Farm Services Agency Aerial Photography Field Office and the Montana State Library.
Hillshade created from: "National Elevation Dataset" courtesy of U.S. Geological Survey (USGS), EROS Data Center (1-arc second)

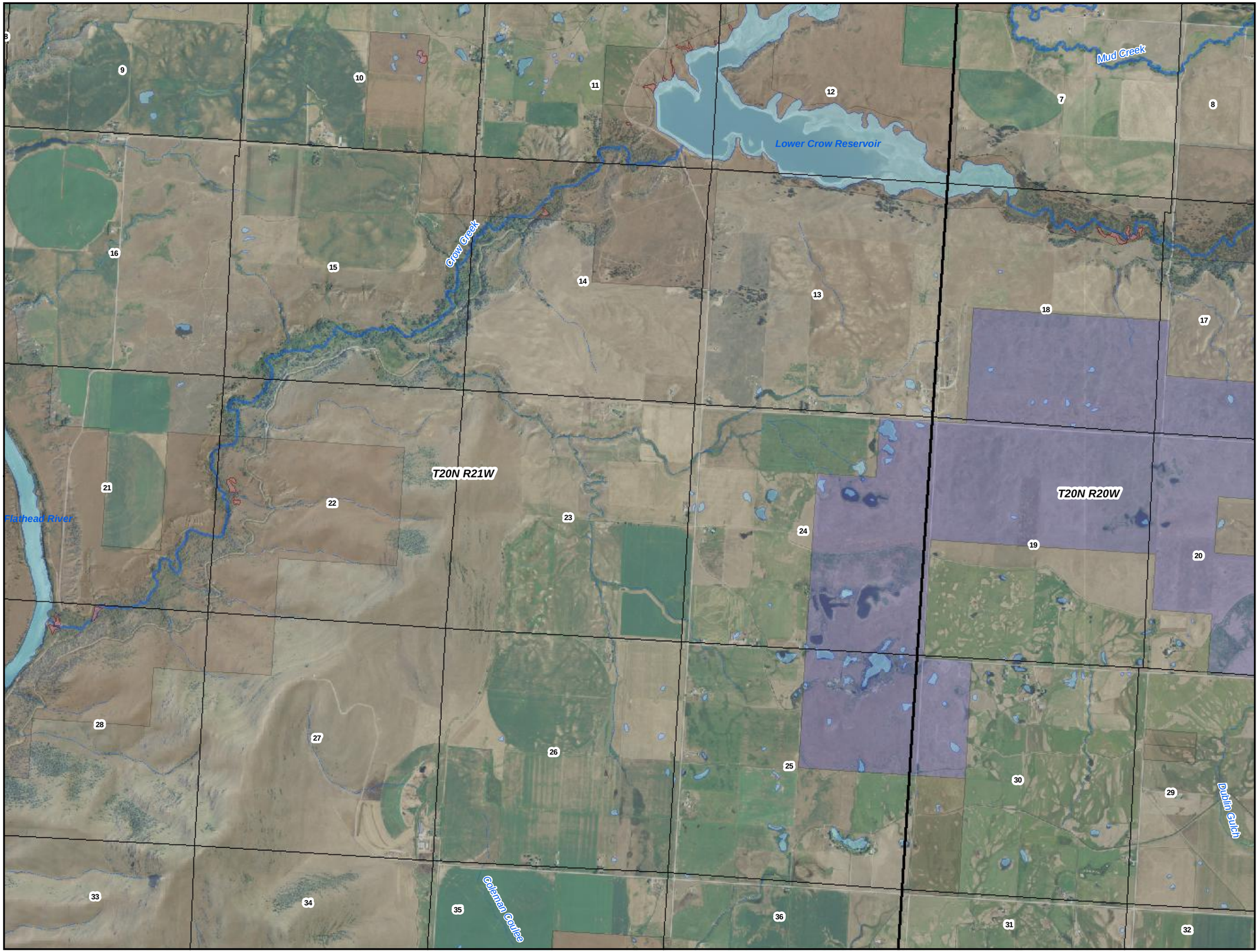

Place of Use

CSKT Wetlands

76L 30052662

Exhibit 13

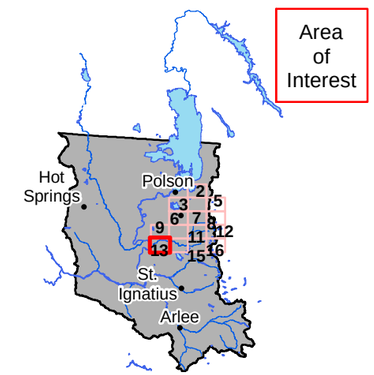

Flathead Indian Reservation

Legend

- Places of Use
- Reservation Boundary

Land Owner

- Tribal
- Federal
- State

0 0.25 0.5 Miles

POU/POD Data Source: CSKT-MT Compact Wetlands (available at nris.mt.gov)
Imagery Source: "Montana 2009 Color NAIP Orthophotos, 12-Kilometer Tiles" courtesy of USDA-Farm Services Agency Aerial Photography Field Office and the Montana State Library.
Hillshade created from: "National Elevation Dataset" courtesy of U.S. Geological Survey (USGS), EROS Data Center (1-arc second)

Place of Use

CSKT Wetlands

76L 30052662

Exhibit 14

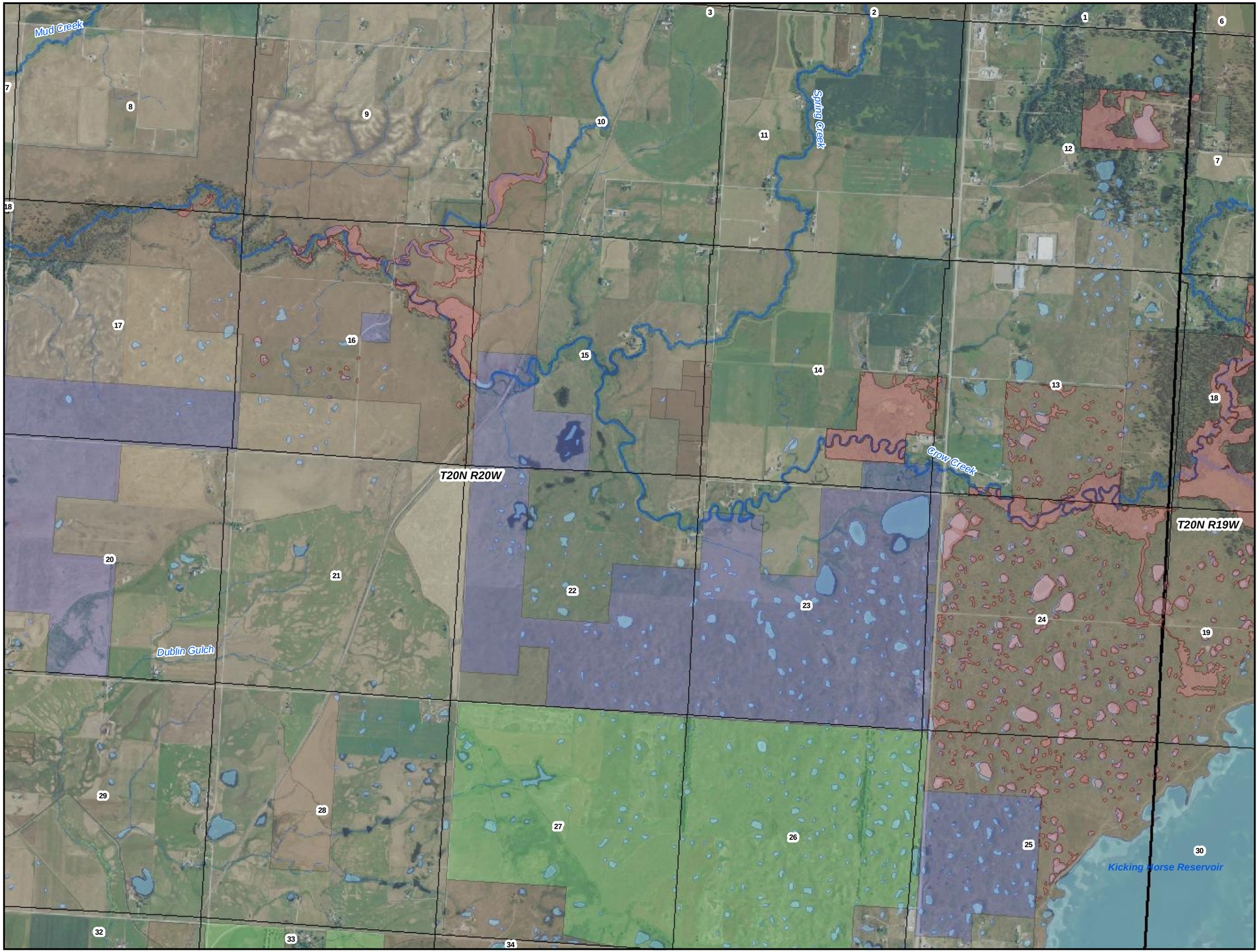

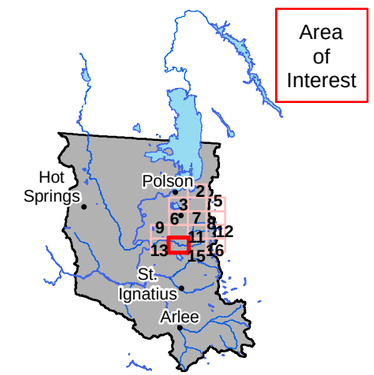

Legend

- Places of Use
- Reservation Boundary

Land Owner

- Tribal
- Federal
- State

0 0.25 0.5 Miles

POU/POD Data Source: CSKT-MT Compact Wetlands (available at nris.mt.gov)
Imagery Source: "Montana 2009 Color NAIP Orthophotos, 12-Kilometer Tiles" courtesy of USDA-Farm Services Agency Aerial Photography Field Office and the Montana State Library.
Hillshade created from: "National Elevation Dataset" courtesy of U.S. Geological Survey (USGS), EROS Data Center (1-arc second)

Place of Use

CSKT Wetlands

76L
30052662

Exhibit 15

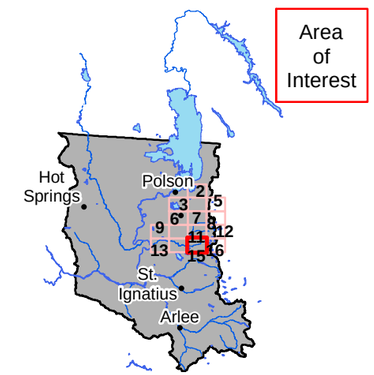

Flathead Indian Reservation

Legend

- Places of Use
- Reservation Boundary

Land Owner

- Tribal
- Federal
- State

0 0.25 0.5 Miles

POU/POD Data Source: CSKT-MT Compact Wetlands (available at nris.mt.gov)
Imagery Source: "Montana 2009 Color NAIP Orthophotos, 12-Kilometer Tiles" courtesy of USDA-Farm Services Agency Aerial Photography Field Office and the Montana State Library.
Hillshade created from: "National Elevation Dataset" courtesy of U.S. Geological Survey (USGS), EROS Data Center (1-arc second)

Place of Use

CSKT Wetlands

76L
30052662

Exhibit 16

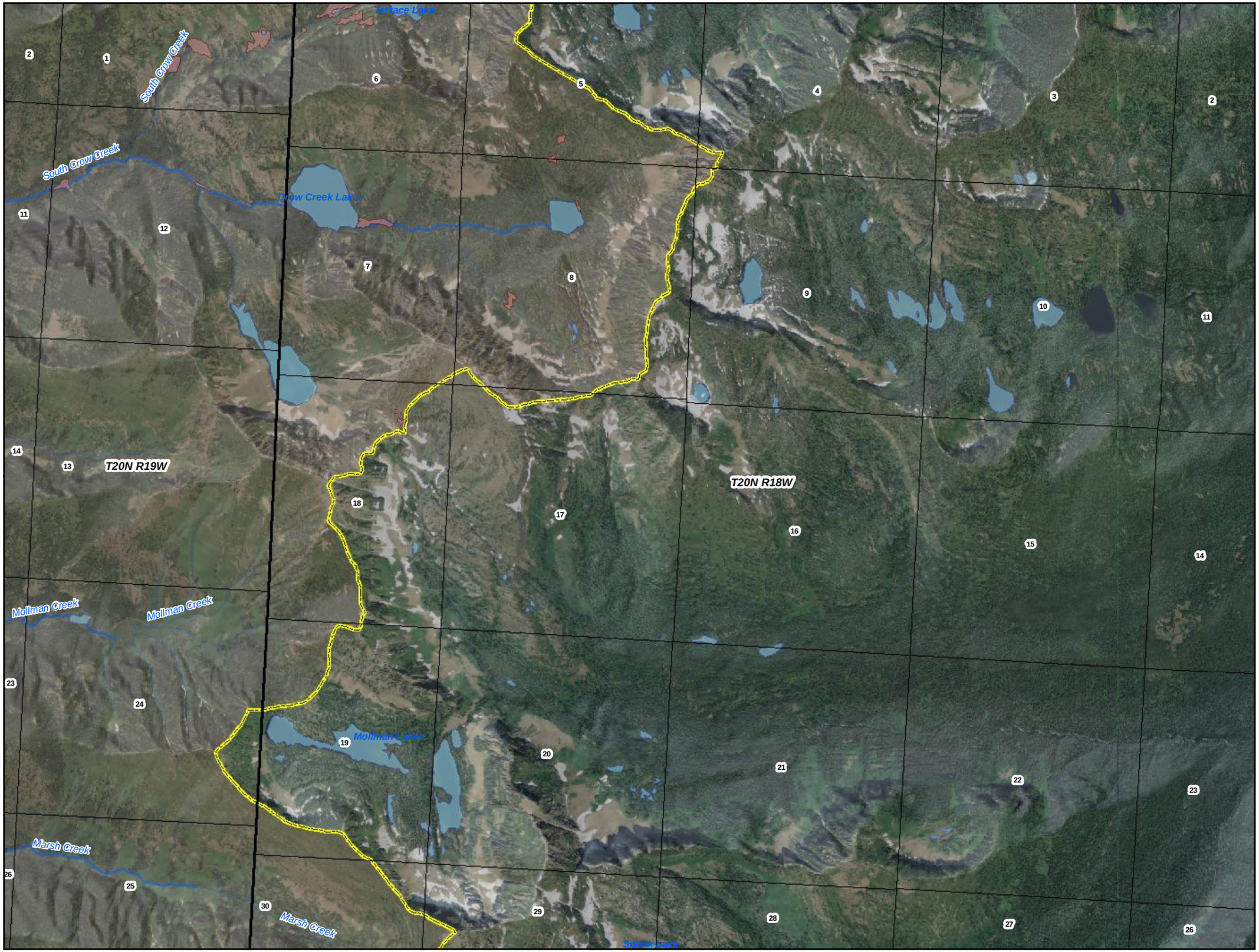

Flathead Indian Reservation

Legend

- Places of Use
- Reservation Boundary

Land Owner

- Tribal
- Federal
- State

0 0.25 0.5 Miles

POU/POD Data Source: CSKT-MT Compact Wetlands (available at nris.mt.gov)
Imagery Source: "Montana 2009 Color NAIP Orthophotos, 12-Kilometer Tiles" courtesy of USDA-Farm Services Agency Aerial Photography Field Office and the Montana State Library.
Hillshade created from: "National Elevation Dataset" courtesy of U.S. Geological Survey (USGS), EROS Data Center (1-arc second)

Place of Use

CSKT Wetlands

76L
30052663

Exhibit 1

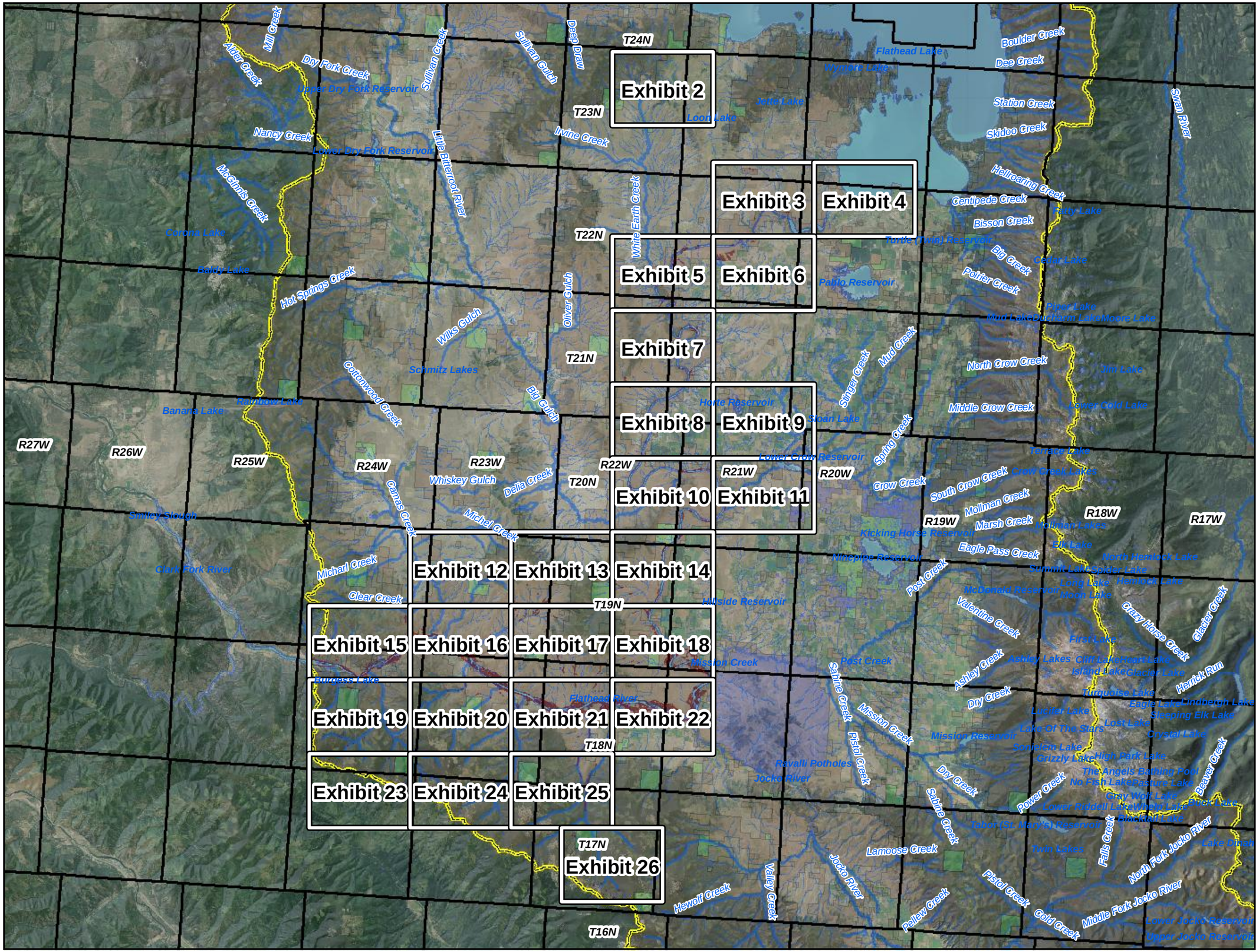

POU/POD Data Source: CSKT-MT Compact Wetlands (available at nris.mt.gov)
Imagery Source: "Montana 2009 Color NAIP Orthophotos, 12-Kilometer Tiles" courtesy of USDA-Farm Services Agency Aerial Photography Field Office and the Montana State Library.
Hillshade created from: "National Elevation Dataset" courtesy of U.S. Geological Survey (USGS), EROS Data Center (1-arc second)

Place of Use

CSKT Wetlands

76L
30052663

Exhibit 2

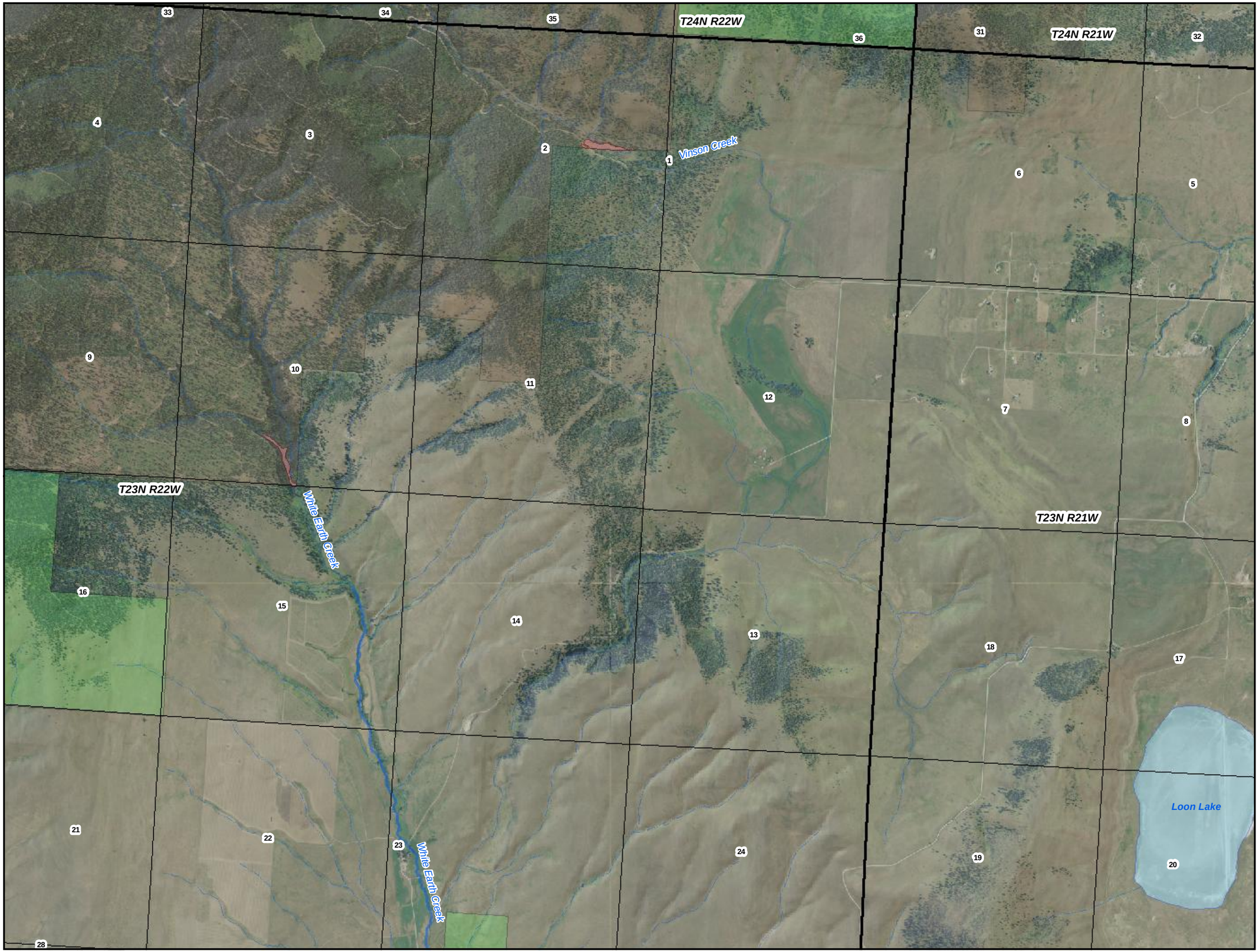

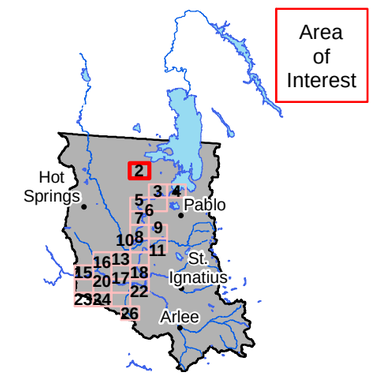

Flathead Indian Reservation

Legend

- Places of Use
- Reservation Boundary

Land Owner

- Tribal
- Federal
- State

0 0.25 0.5 Miles

POU/POD Data Source: CSKT-MT Compact Wetlands (available at nris.mt.gov)
Imagery Source: "Montana 2009 Color NAIP Orthophotos, 12-Kilometer Tiles" courtesy of USDA-Farm Services Agency Aerial Photography Field Office and the Montana State Library.
Hillshade created from: "National Elevation Dataset" courtesy of U.S. Geological Survey (USGS), EROS Data Center (1-arc second)

Place of Use

CSKT Wetlands

76L 30052663

Exhibit 3

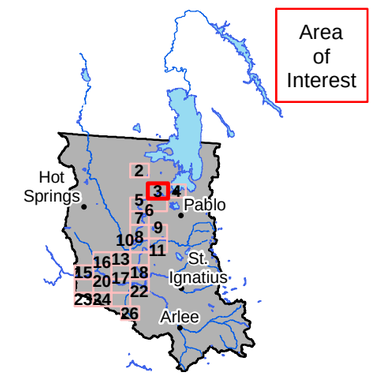

Flathead Indian Reservation

Legend

- Places of Use
- Reservation Boundary

Land Owner

- Tribal
- Federal
- State

0 0.25 0.5 Miles

POU/POD Data Source: CSKT-MT Compact Wetlands (available at nris.mt.gov)
Imagery Source: "Montana 2009 Color NAIP Orthophotos, 12-Kilometer Tiles" courtesy of USDA-Farm Services Agency Aerial Photography Field Office and the Montana State Library.
Hillshade created from: "National Elevation Dataset" courtesy of U.S. Geological Survey (USGS), EROS Data Center (1-arc second)

Place of Use

CSKT Wetlands

76L 30052663

Exhibit 4

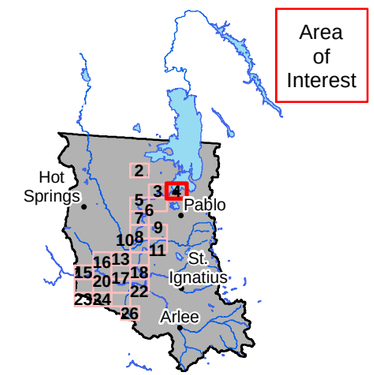

Flathead Indian Reservation

Legend

- Places of Use
- Reservation Boundary

Land Owner

- Tribal
- Federal
- State

0 0.25 0.5 Miles

POU/POD Data Source: CSKT-MT Compact Wetlands (available at nris.mt.gov)
Imagery Source: "Montana 2009 Color NAIP Orthophotos, 12-Kilometer Tiles" courtesy of USDA-Farm Services Agency Aerial Photography Field Office and the Montana State Library.
Hillshade created from: "National Elevation Dataset" courtesy of U.S. Geological Survey (USGS), EROS Data Center (1-arc second)

Place of Use

CSKT Wetlands

76L
30052663

Exhibit 5

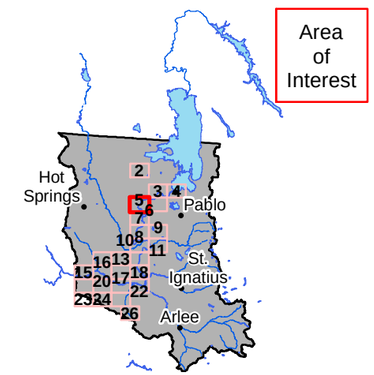

Flathead Indian Reservation

Legend

- Places of Use
- Reservation Boundary

Land Owner

- Tribal
- Federal
- State

0 0.25 0.5 Miles

POU/POD Data Source: CSKT-MT Compact Wetlands (available at nris.mt.gov)
Imagery Source: "Montana 2009 Color NAIP Orthophotos, 12-Kilometer Tiles" courtesy of USDA-Farm Services Agency Aerial Photography Field Office and the Montana State Library.
Hillshade created from: "National Elevation Dataset" courtesy of U.S. Geological Survey (USGS), EROS Data Center (1-arc second)

Place of Use

CSKT Wetlands

76L
30052663

Exhibit 6

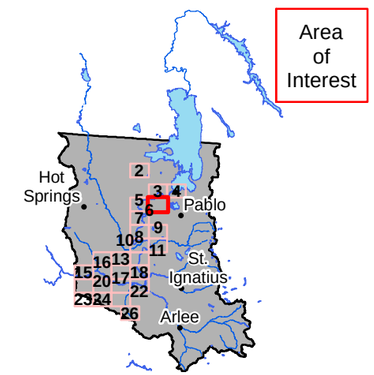

Flathead Indian Reservation

Legend

- Places of Use
- Reservation Boundary

Land Owner

- Tribal
- Federal
- State

0 0.25 0.5 Miles

POU/POD Data Source: CSKT-MT Compact Wetlands (available at nris.mt.gov)
Imagery Source: "Montana 2009 Color NAIP Orthophotos, 12-Kilometer Tiles" courtesy of USDA-Farm Services Agency Aerial Photography Field Office and the Montana State Library.
Hillshade created from: "National Elevation Dataset" courtesy of U.S. Geological Survey (USGS), EROS Data Center (1-arc second)

Place of Use

CSKT Wetlands

76L
30052663

Exhibit 7

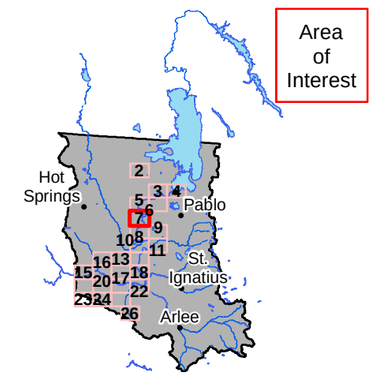

Flathead Indian Reservation

Legend

- Places of Use
- Reservation Boundary

Land Owner

- Tribal
- Federal
- State

0 0.25 0.5 Miles

POU/POD Data Source: CSKT-MT Compact Wetlands (available at nris.mt.gov)
Imagery Source: "Montana 2009 Color NAIP Orthophotos, 12-Kilometer Tiles" courtesy of USDA-Farm Services Agency Aerial Photography Field Office and the Montana State Library.
Hillshade created from: "National Elevation Dataset" courtesy of U.S. Geological Survey (USGS), EROS Data Center (1-arc second)

Place of Use

CSKT Wetlands

76L 30052663

Exhibit 8

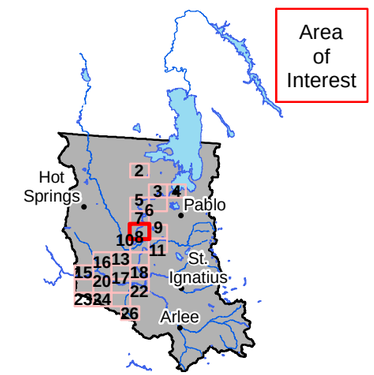

Flathead Indian Reservation

Legend

- Places of Use
- Reservation Boundary

Land Owner

- Tribal
- Federal
- State

0 0.25 0.5 Miles

POU/POD Data Source: CSKT-MT Compact Wetlands (available at nris.mt.gov)
Imagery Source: "Montana 2009 Color NAIP Orthophotos, 12-Kilometer Tiles" courtesy of USDA-Farm Services Agency Aerial Photography Field Office and the Montana State Library.
Hillshade created from: "National Elevation Dataset" courtesy of U.S. Geological Survey (USGS), EROS Data Center (1-arc second)

Place of Use

CSKT Wetlands

76L
30052663

Exhibit 9

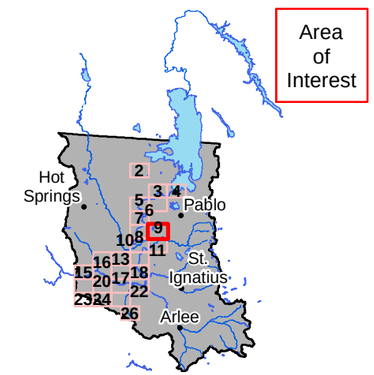

Flathead Indian Reservation

Legend

- Places of Use
- Reservation Boundary

Land Owner

- Tribal
- Federal
- State

0 0.25 0.5 Miles

POU/POD Data Source: CSKT-MT Compact Wetlands (available at nris.mt.gov)
Imagery Source: "Montana 2009 Color NAIP Orthophotos, 12-Kilometer Tiles" courtesy of USDA-Farm Services Agency Aerial Photography Field Office and the Montana State Library.
Hillshade created from: "National Elevation Dataset" courtesy of U.S. Geological Survey (USGS), EROS Data Center (1-arc second)

Place of Use

CSKT Wetlands

76L 30052663

Exhibit 10

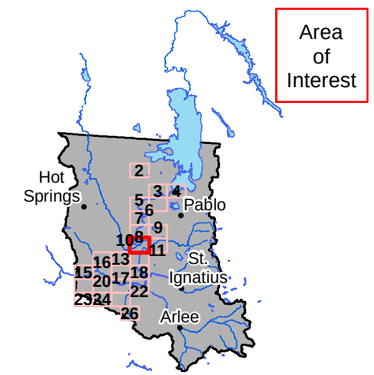

Flathead Indian Reservation

Legend

- Places of Use
- Reservation Boundary

Land Owner

- Tribal
- Federal
- State

0 0.25 0.5 Miles

POU/POD Data Source: CSKT-MT Compact Wetlands (available at nris.mt.gov)
Imagery Source: "Montana 2009 Color NAIP Orthophotos, 12-Kilometer Tiles" courtesy of USDA-Farm Services Agency Aerial Photography Field Office and the Montana State Library.
Hillshade created from: "National Elevation Dataset" courtesy of U.S. Geological Survey (USGS), EROS Data Center (1-arc second)

Place of Use

CSKT Wetlands

76L 30052663

Exhibit 11

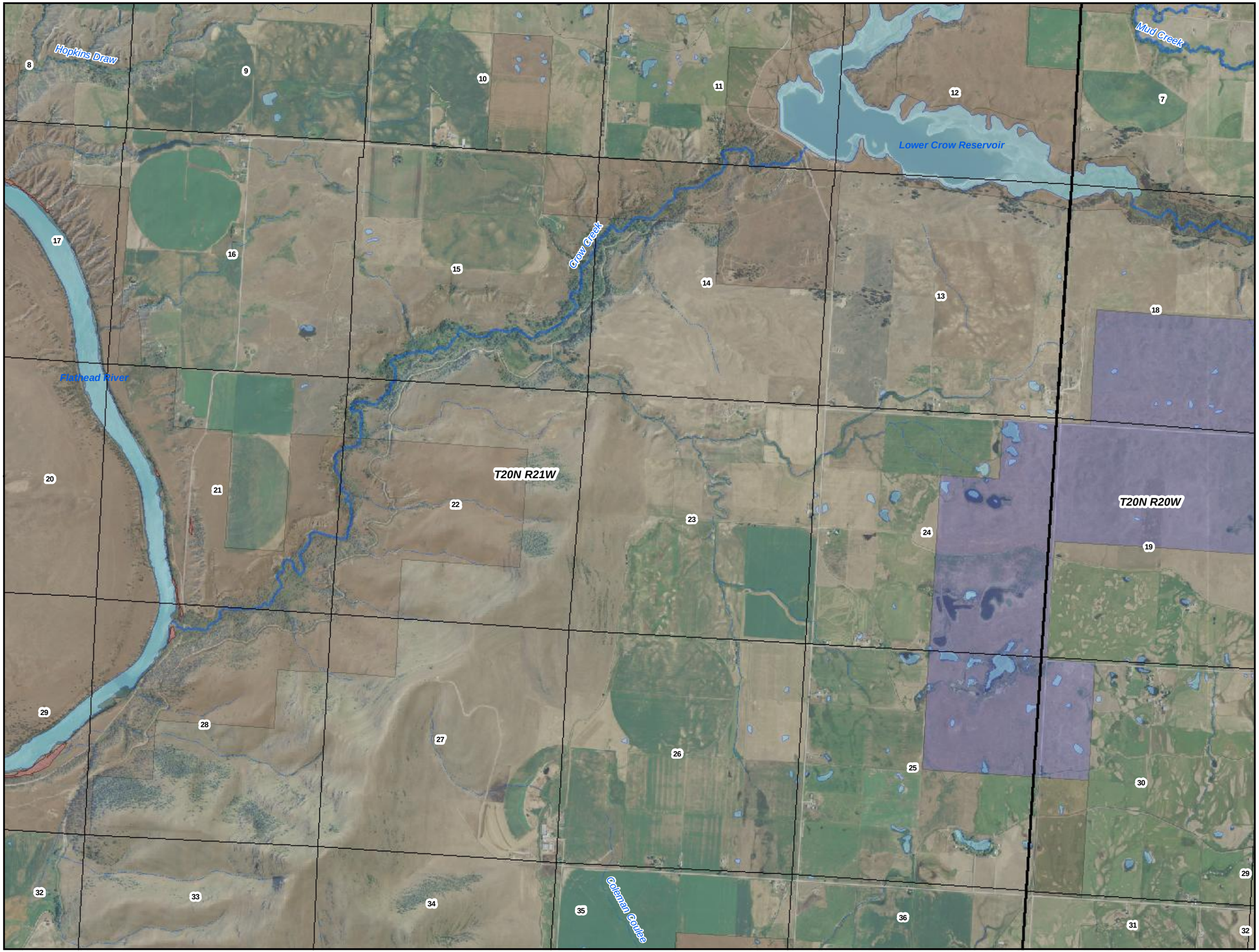

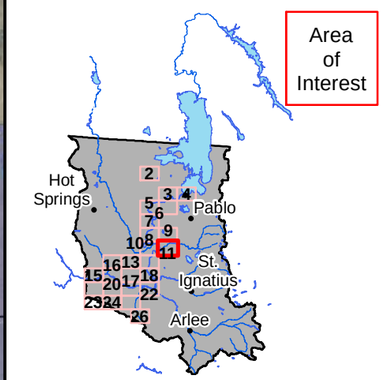

Flathead Indian Reservation

Legend

- Places of Use
- Reservation Boundary

Land Owner

- Tribal
- Federal
- State

0 0.25 0.5 Miles

POU/POD Data Source: CSKT-MT Compact Wetlands (available at nris.mt.gov)
Imagery Source: "Montana 2009 Color NAIP Orthophotos, 12-Kilometer Tiles" courtesy of USDA-Farm Services Agency Aerial Photography Field Office and the Montana State Library.
Hillshade created from: "National Elevation Dataset" courtesy of U.S. Geological Survey (USGS), EROS Data Center (1-arc second)

Place of Use

CSKT Wetlands

76L 30052663

Exhibit 12

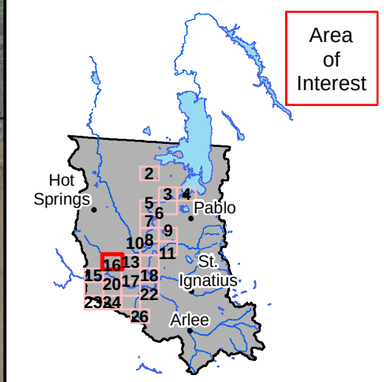

Flathead Indian Reservation

Legend

- Places of Use
- Reservation Boundary

Land Owner

- Tribal
- Federal
- State

0 0.25 0.5 Miles

POU/POD Data Source: CSKT-MT Compact Wetlands (available at nris.mt.gov)
Imagery Source: "Montana 2009 Color NAIP Orthophotos, 12-Kilometer Tiles" courtesy of USDA-Farm Services Agency Aerial Photography Field Office and the Montana State Library.
Hillshade created from: "National Elevation Dataset" courtesy of U.S. Geological Survey (USGS), EROS Data Center (1-arc second)

Place of Use

CSKT Wetlands

76L 30052663

Exhibit 13

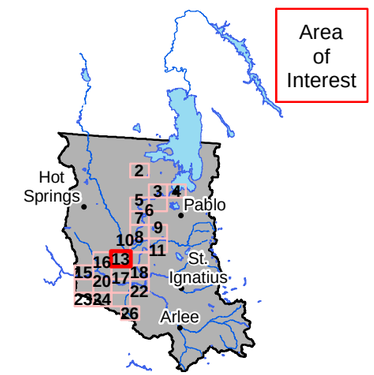

Flathead Indian Reservation

Legend

- Places of Use
- Reservation Boundary

Land Owner

- Tribal
- Federal
- State

0 0.25 0.5 Miles

POU/POD Data Source: CSKT-MT Compact Wetlands (available at nris.mt.gov)
Imagery Source: "Montana 2009 Color NAIP Orthophotos, 12-Kilometer Tiles" courtesy of USDA-Farm Services Agency Aerial Photography Field Office and the Montana State Library.
Hillshade created from: "National Elevation Dataset" courtesy of U.S. Geological Survey (USGS), EROS Data Center (1-arc second)

Place of Use

CSKT Wetlands

76L 30052663

Exhibit 14

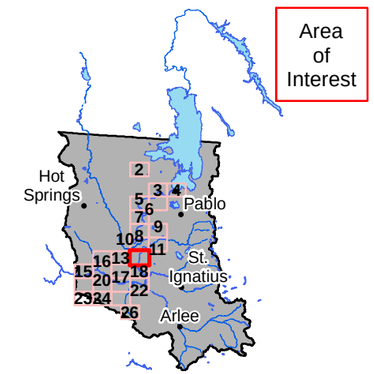

Flathead Indian Reservation

Legend

- Places of Use
- Reservation Boundary

Land Owner

- Tribal
- Federal
- State

0 0.25 0.5 Miles

POU/POD Data Source: CSKT-MT Compact Wetlands (available at nris.mt.gov)
Imagery Source: "Montana 2009 Color NAIP Orthophotos, 12-Kilometer Tiles" courtesy of USDA-Farm Services Agency Aerial Photography Field Office and the Montana State Library.
Hillshade created from: "National Elevation Dataset" courtesy of U.S. Geological Survey (USGS), EROS Data Center (1-arc second)

Place of Use

CSKT Wetlands

76L 30052663

Exhibit 15

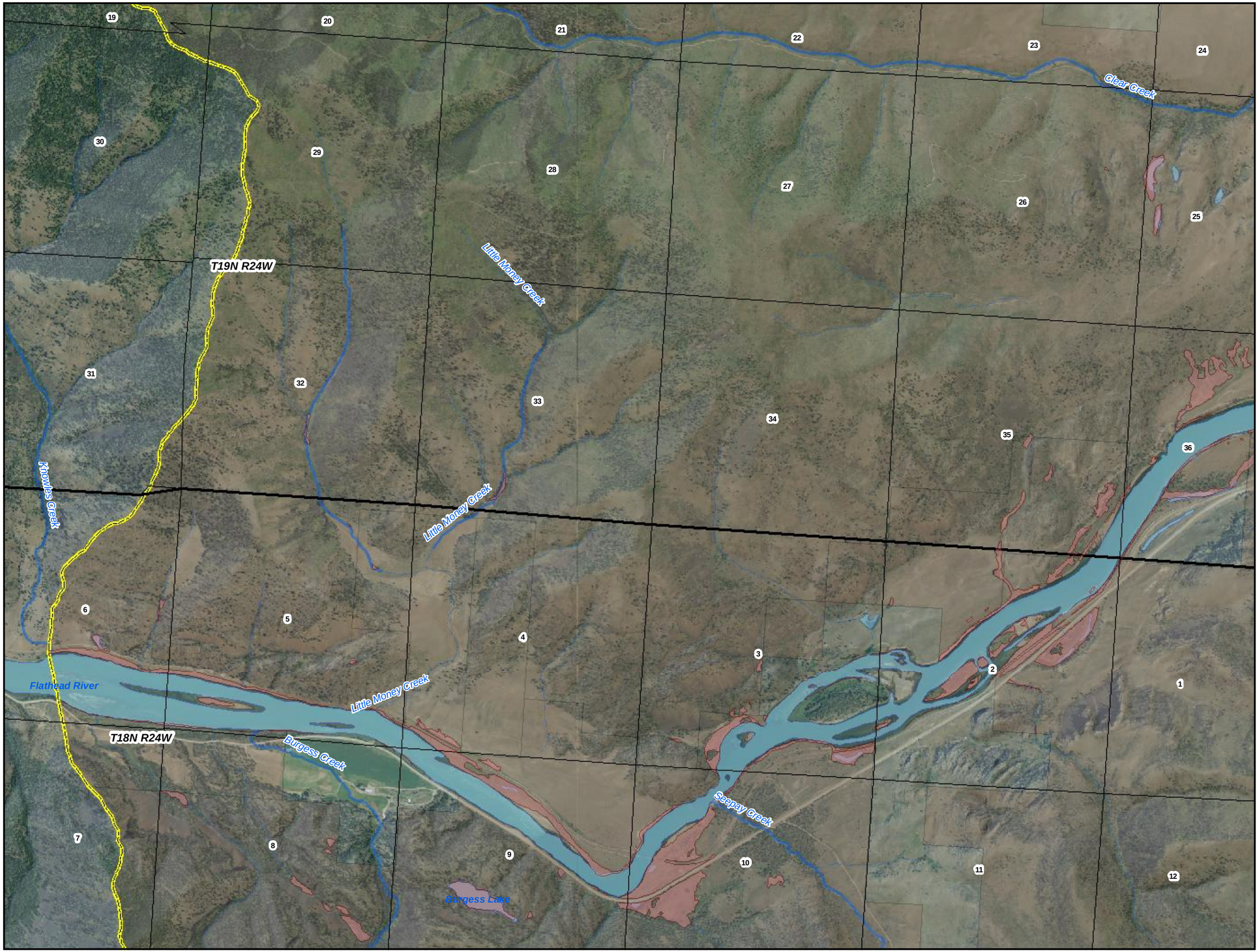

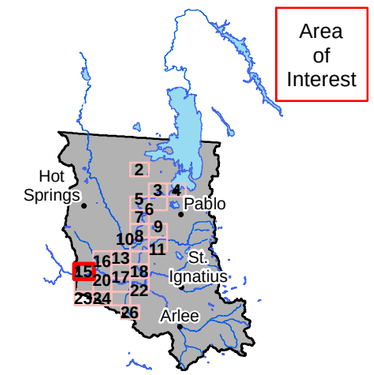

Legend

- Places of Use
- Reservation Boundary

Land Owner

- Tribal
- Federal
- State

0 0.25 0.5 Miles

POU/POD Data Source: CSKT-MT Compact Wetlands (available at nris.mt.gov)
Imagery Source: "Montana 2009 Color NAIP Orthophotos, 12-Kilometer Tiles" courtesy of USDA-Farm Services Agency Aerial Photography Field Office and the Montana State Library.
Hillshade created from: "National Elevation Dataset" courtesy of U.S. Geological Survey (USGS), EROS Data Center (1-arc second)

Place of Use

CSKT Wetlands

76L
30052663

Exhibit 16

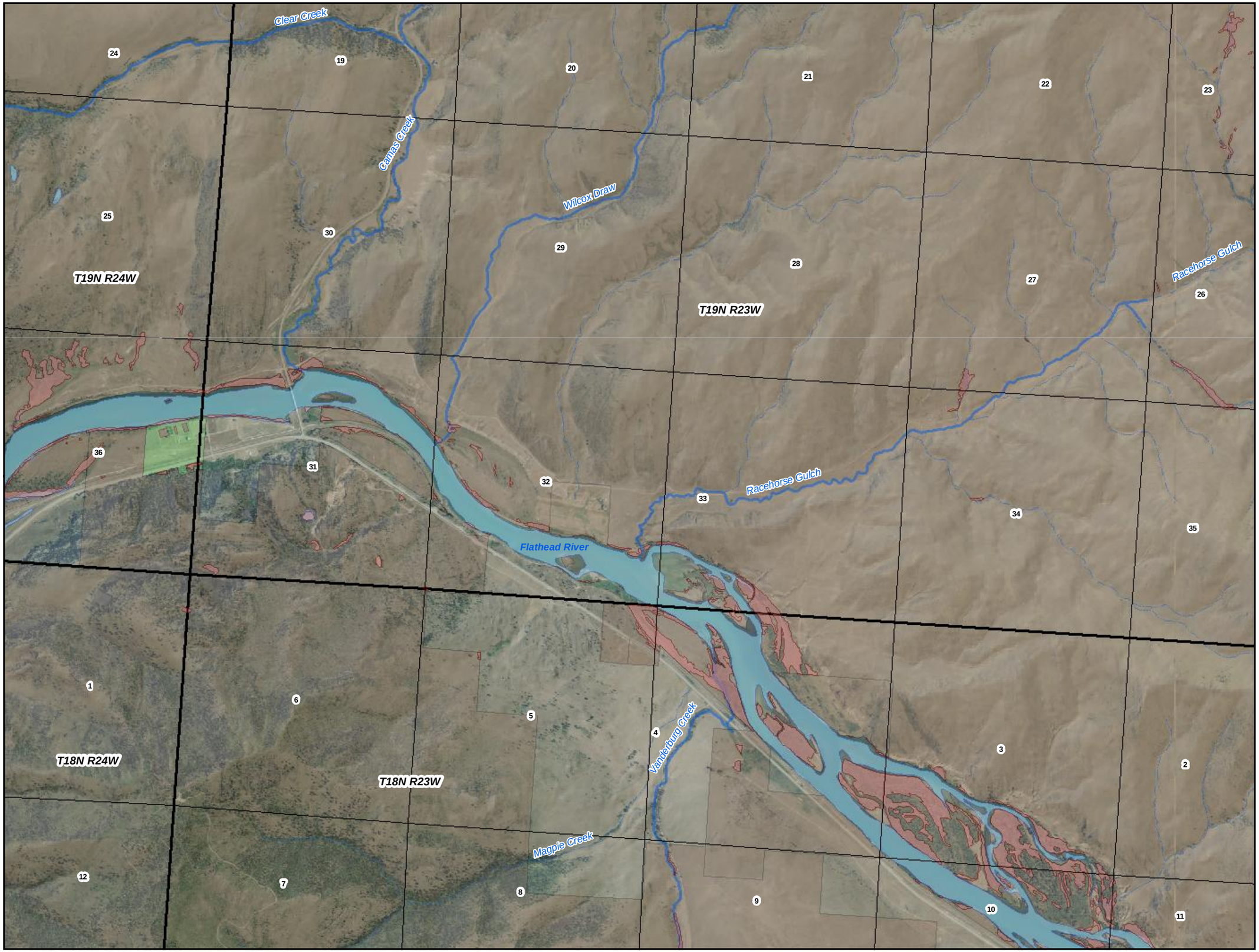

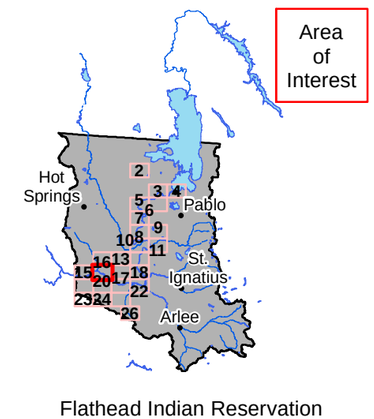

Legend

- Places of Use
- Reservation Boundary

Land Owner

- Tribal
- Federal
- State

0 0.25 0.5 Miles

POU/POD Data Source: CSKT-MT Compact Wetlands (available at nris.mt.gov)
Imagery Source: "Montana 2009 Color NAIP Orthophotos, 12-Kilometer Tiles" courtesy of USDA-Farm Services Agency Aerial Photography Field Office and the Montana State Library.
Hillshade created from: "National Elevation Dataset" courtesy of U.S. Geological Survey (USGS), EROS Data Center (1-arc second)

Place of Use

CSKT Wetlands

76L
30052663

Exhibit 17

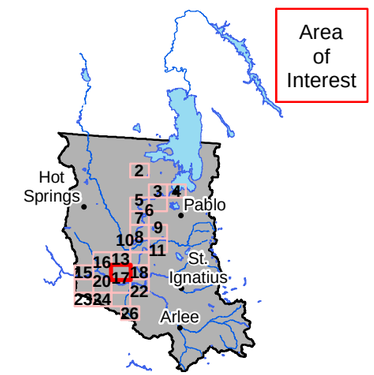

Flathead Indian Reservation

Legend

- Places of Use
- Reservation Boundary

Land Owner

- Tribal
- Federal
- State

0 0.25 0.5 Miles

POU/POD Data Source: CSKT-MT Compact Wetlands (available at nris.mt.gov)
Imagery Source: "Montana 2009 Color NAIP Orthophotos, 12-Kilometer Tiles" courtesy of USDA-Farm Services Agency Aerial Photography Field Office and the Montana State Library.
Hillshade created from: "National Elevation Dataset" courtesy of U.S. Geological Survey (USGS), EROS Data Center (1-arc second)

Place of Use

CSKT Wetlands

76L
30052663

Exhibit 18

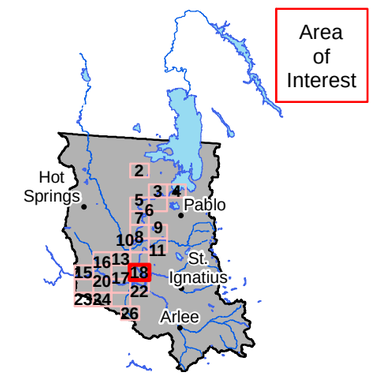

Flathead Indian Reservation

Legend

- Places of Use
- Reservation Boundary

Land Owner

- Tribal
- Federal
- State

0 0.25 0.5 Miles

POU/POD Data Source: CSKT-MT Compact Wetlands (available at nris.mt.gov)
Imagery Source: "Montana 2009 Color NAIP Orthophotos, 12-Kilometer Tiles" courtesy of USDA-Farm Services Agency Aerial Photography Field Office and the Montana State Library.
Hillshade created from: "National Elevation Dataset" courtesy of U.S. Geological Survey (USGS), EROS Data Center (1-arc second)

Place of Use

CSKT Wetlands

76L
30052663

Exhibit 19

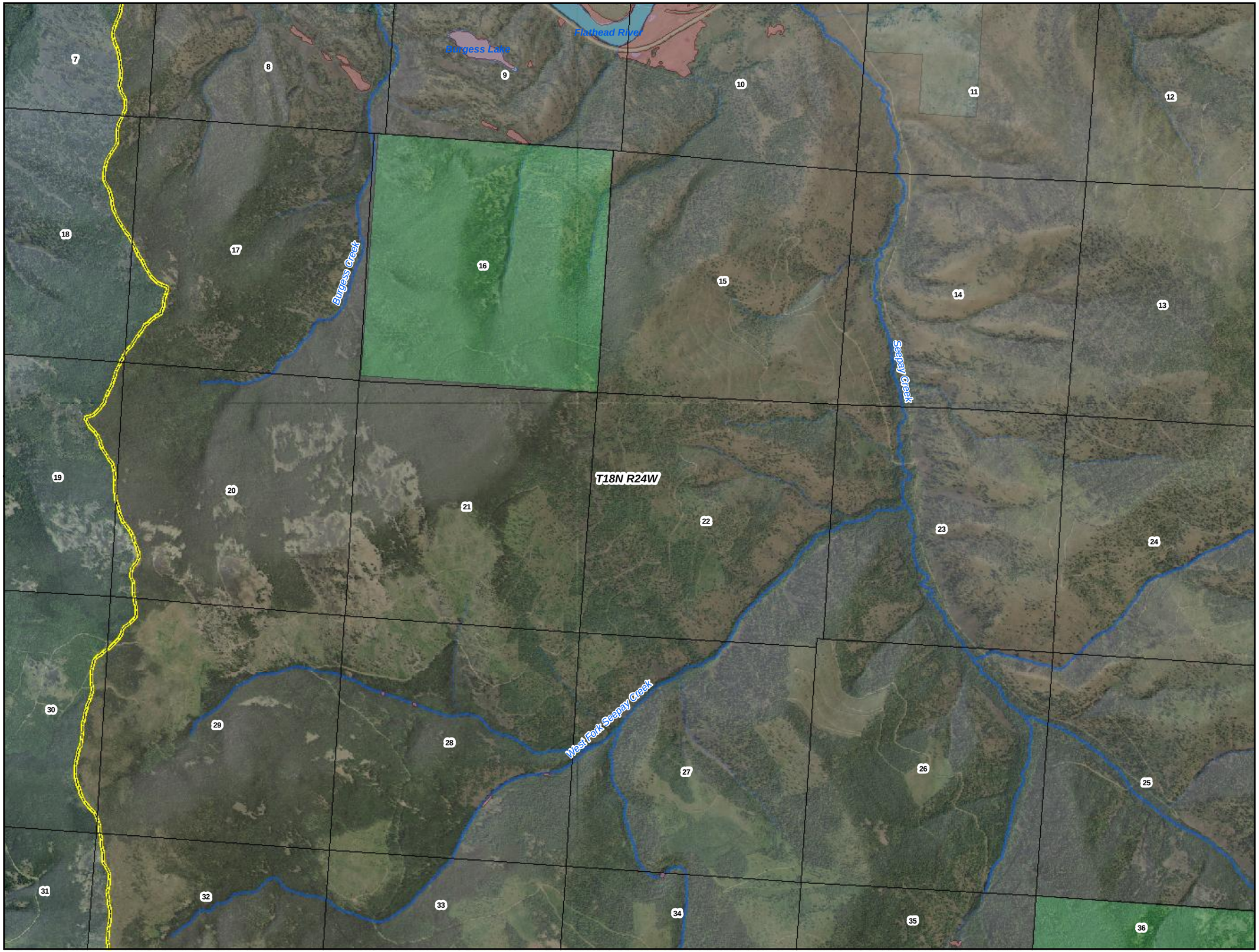

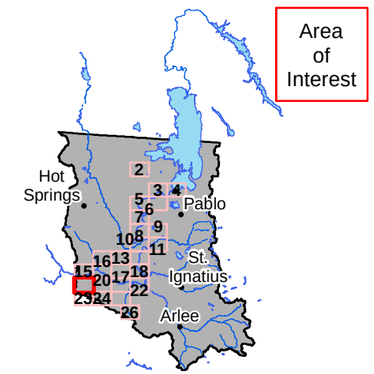

Flathead Indian Reservation

Legend

- Places of Use
- Reservation Boundary

Land Owner

- Tribal
- Federal
- State

0 0.25 0.5 Miles

POU/POD Data Source: CSKT-MT Compact Wetlands (available at nris.mt.gov)
Imagery Source: "Montana 2009 Color NAIP Orthophotos, 12-Kilometer Tiles" courtesy of USDA-Farm Services Agency Aerial Photography Field Office and the Montana State Library.
Hillshade created from: "National Elevation Dataset" courtesy of U.S. Geological Survey (USGS), EROS Data Center (1-arc second)

Place of Use

CSKT Wetlands

76L 30052663

Exhibit 20

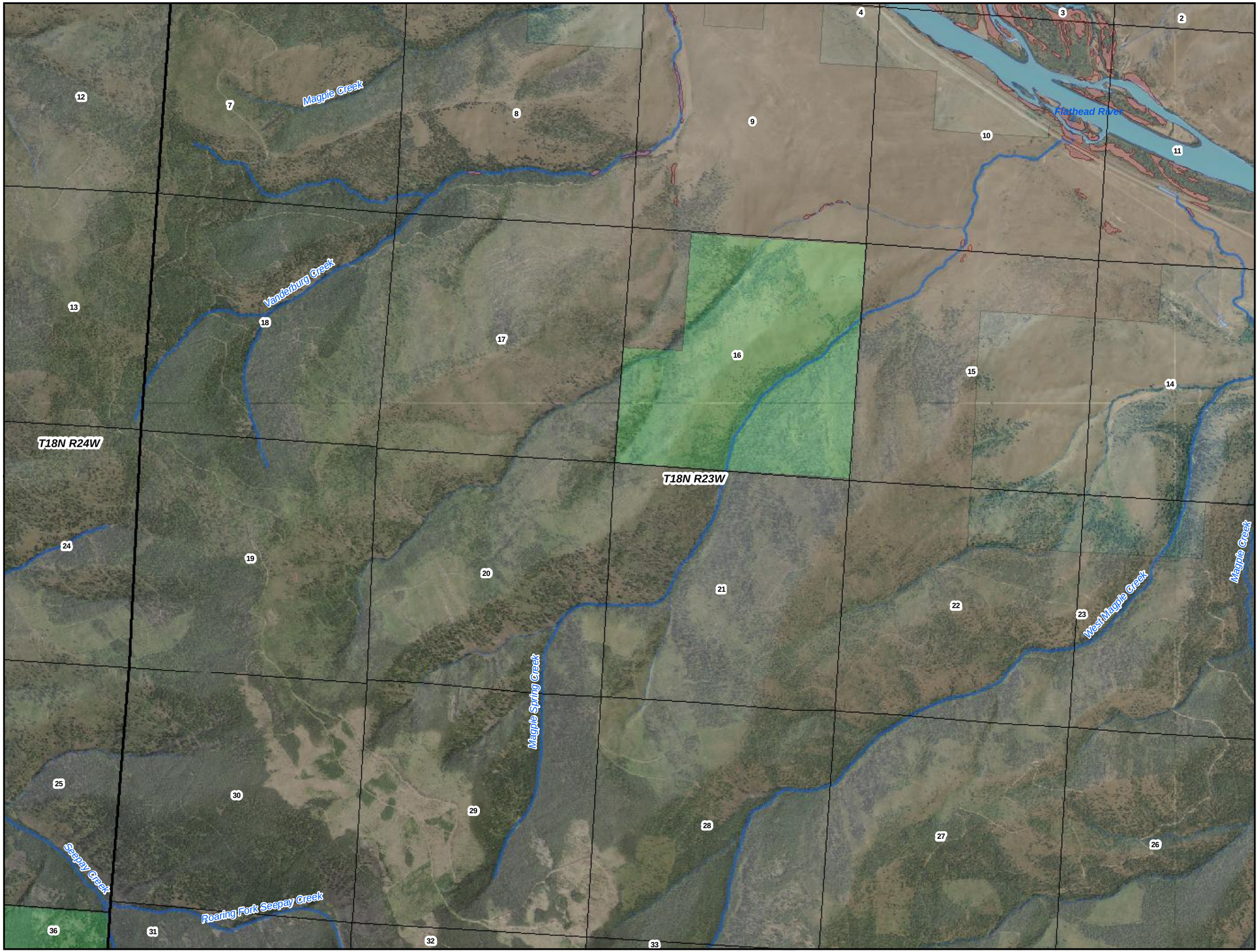

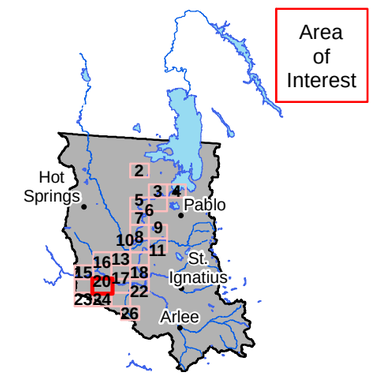

Flathead Indian Reservation

Legend

- Places of Use
- Reservation Boundary

Land Owner

- Tribal
- Federal
- State

0 0.25 0.5 Miles

POU/POD Data Source: CSKT-MT Compact Wetlands (available at nris.mt.gov)
Imagery Source: "Montana 2009 Color NAIP Orthophotos, 12-Kilometer Tiles" courtesy of USDA-Farm Services Agency Aerial Photography Field Office and the Montana State Library.
Hillshade created from: "National Elevation Dataset" courtesy of U.S. Geological Survey (USGS), EROS Data Center (1-arc second)

Place of Use

CSKT Wetlands

76L
30052663

Exhibit 21

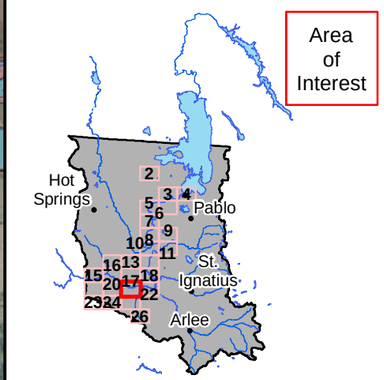

Flathead Indian Reservation

Legend

- Places of Use
- Reservation Boundary

Land Owner

- Tribal
- Federal
- State

0 0.25 0.5 Miles

POU/POD Data Source: CSKT-MT Compact Wetlands (available at nris.mt.gov)
Imagery Source: "Montana 2009 Color NAIP Orthophotos, 12-Kilometer Tiles" courtesy of USDA-Farm Services Agency Aerial Photography Field Office and the Montana State Library.
Hillshade created from: "National Elevation Dataset" courtesy of U.S. Geological Survey (USGS), EROS Data Center (1-arc second)

Place of Use

CSKT Wetlands

76L
30052663

Exhibit 22

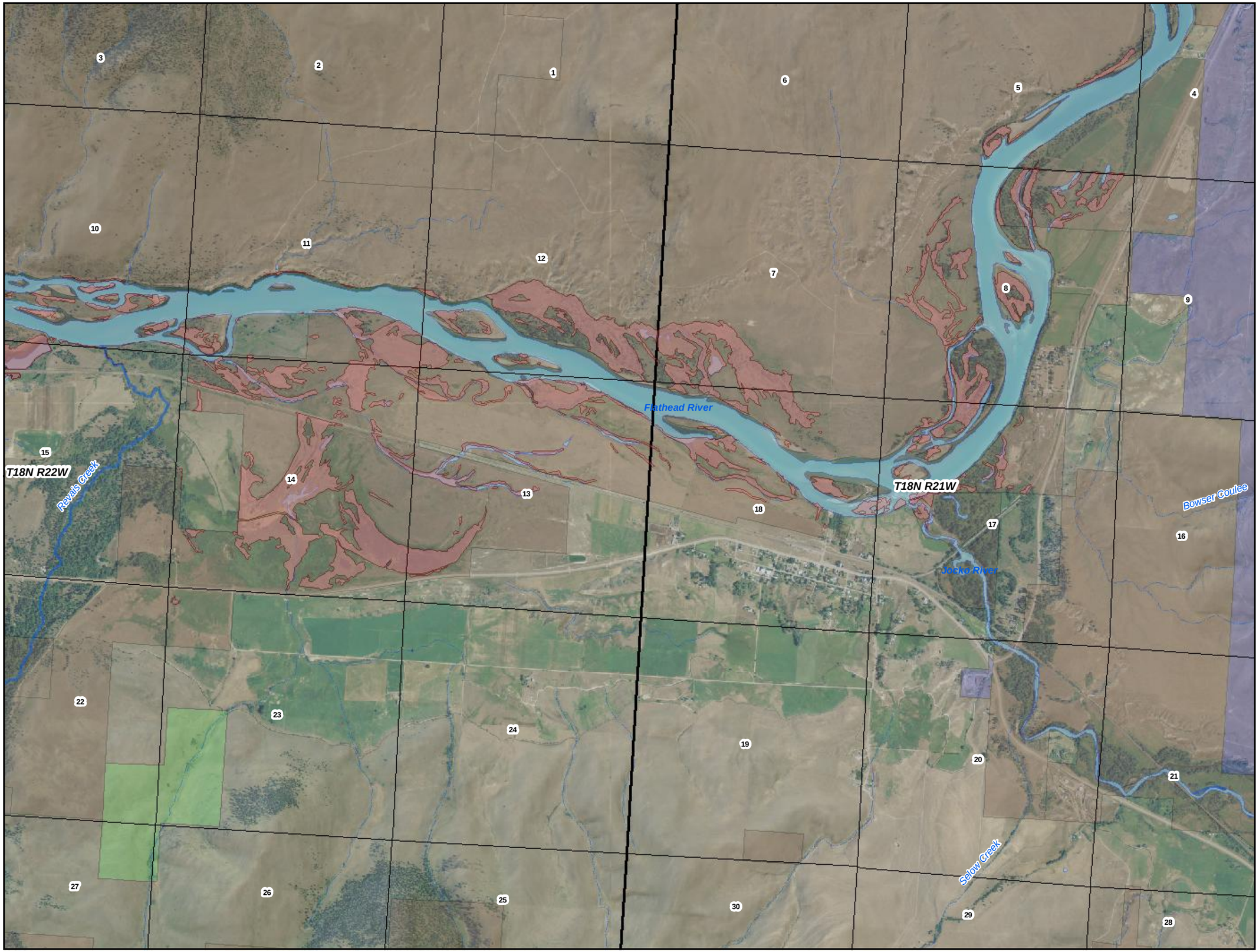

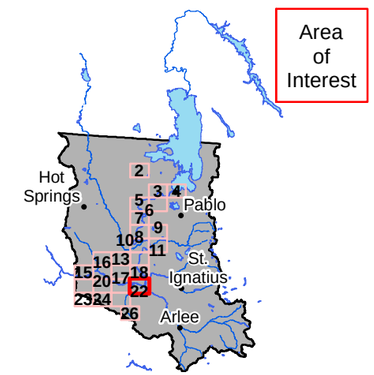

Flathead Indian Reservation

Legend

- Places of Use
- Reservation Boundary

Land Owner

- Tribal
- Federal
- State

0 0.25 0.5 Miles

POU/POD Data Source: CSKT-MT Compact Wetlands (available at nris.mt.gov)
Imagery Source: "Montana 2009 Color NAIP Orthophotos, 12-Kilometer Tiles" courtesy of USDA-Farm Services Agency Aerial Photography Field Office and the Montana State Library.
Hillshade created from: "National Elevation Dataset" courtesy of U.S. Geological Survey (USGS), EROS Data Center (1-arc second)

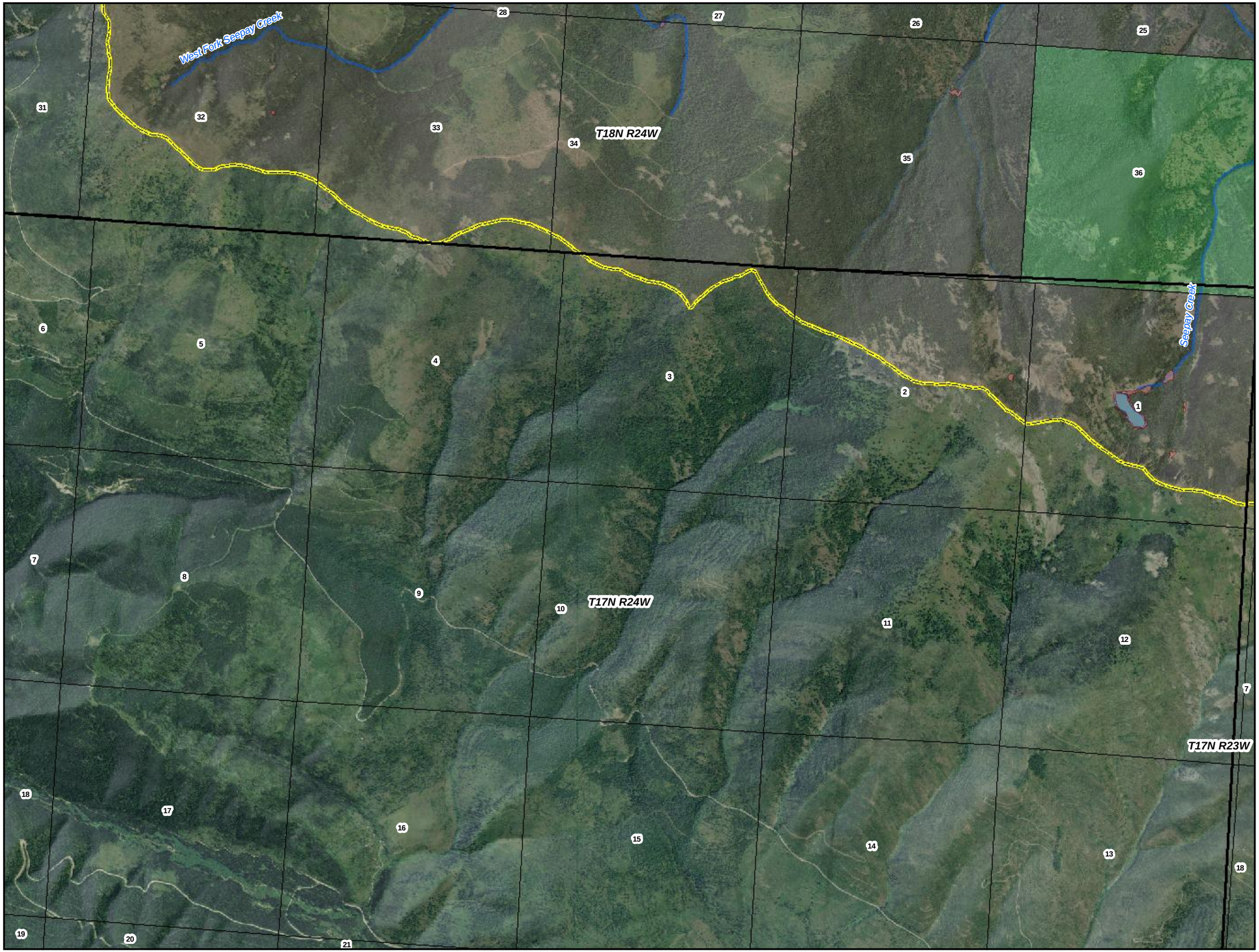

Place of Use

CSKT Wetlands

76L 30052663

Exhibit 23

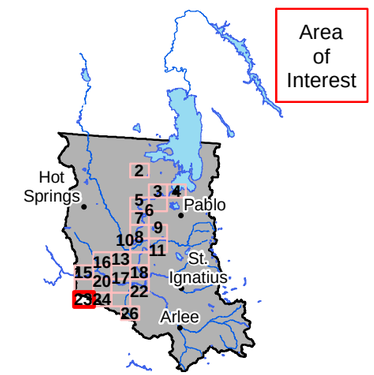

Flathead Indian Reservation

Legend

- Places of Use
- Reservation Boundary

Land Owner

- Tribal
- Federal
- State

0 0.25 0.5 Miles

POU/POD Data Source: CSKT-MT Compact Wetlands (available at nris.mt.gov)
Imagery Source: "Montana 2009 Color NAIP Orthophotos, 12-Kilometer Tiles" courtesy of USDA-Farm Services Agency Aerial Photography Field Office and the Montana State Library.
Hillshade created from: "National Elevation Dataset" courtesy of U.S. Geological Survey (USGS), EROS Data Center (1-arc second)

Place of Use

CSKT Wetlands

76L 30052663

Exhibit 24

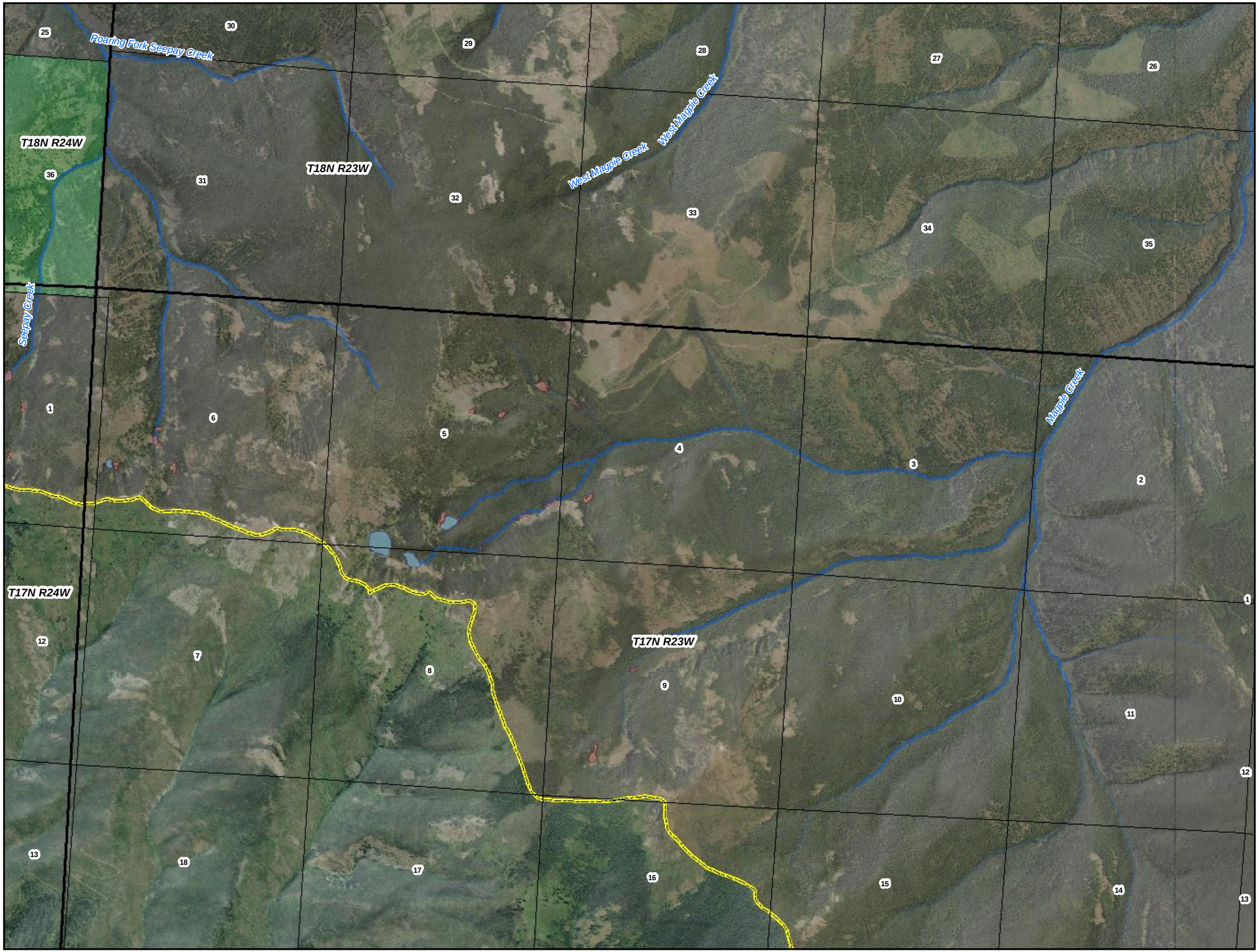

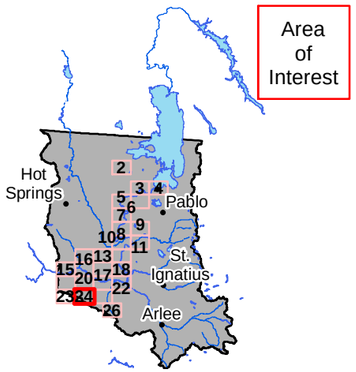

Flathead Indian Reservation

Legend

- Places of Use
- Reservation Boundary

Land Owner

- Tribal
- Federal
- State

0 0.25 0.5 Miles

POU/POD Data Source: CSKT-MT Compact Wetlands (available at nris.mt.gov)
Imagery Source: "Montana 2009 Color NAIP Orthophotos, 12-Kilometer Tiles" courtesy of USDA-Farm Services Agency Aerial Photography Field Office and the Montana State Library.
Hillshade created from: "National Elevation Dataset" courtesy of U.S. Geological Survey (USGS), EROS Data Center (1-arc second)

Place of Use

CSKT Wetlands

76L
30052663

Exhibit 25

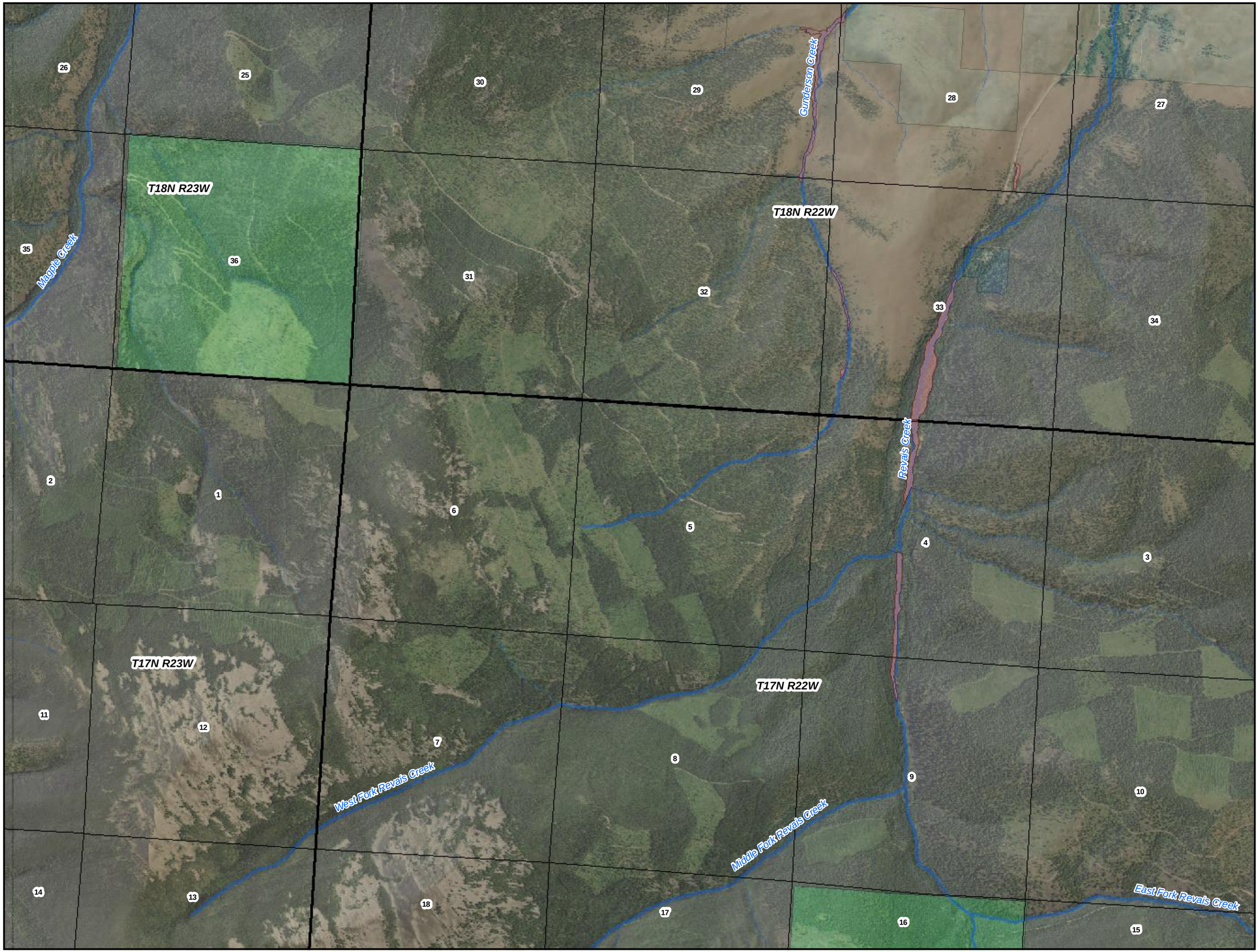

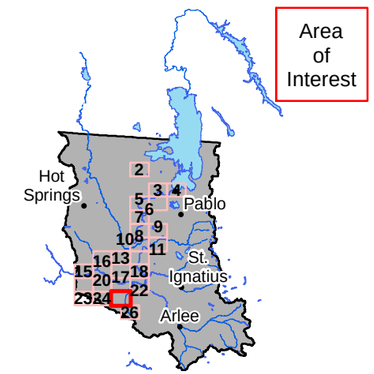

Legend

- Places of Use
- Reservation Boundary

Land Owner

- Tribal
- Federal
- State

0 0.25 0.5 Miles

POU/POD Data Source: CSKT-MT Compact Wetlands (available at nris.mt.gov)
Imagery Source: "Montana 2009 Color NAIP Orthophotos, 12-Kilometer Tiles" courtesy of USDA-Farm Services Agency Aerial Photography Field Office and the Montana State Library.
Hillshade created from: "National Elevation Dataset" courtesy of U.S. Geological Survey (USGS), EROS Data Center (1-arc second)

Place of Use

CSKT Wetlands

76L
30052663

Exhibit 26

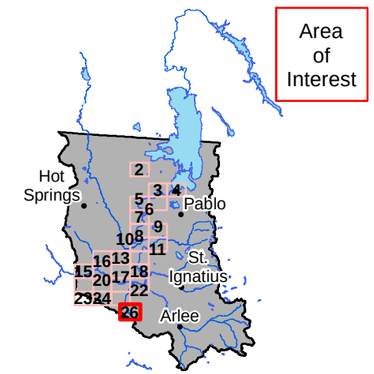

Flathead Indian Reservation

Legend

- Places of Use
- Reservation Boundary

Land Owner

- Tribal
- Federal
- State

0 0.25 0.5 Miles

POU/POD Data Source: CSKT-MT Compact Wetlands (available at nris.mt.gov)
Imagery Source: "Montana 2009 Color NAIP Orthophotos, 12-Kilometer Tiles" courtesy of USDA-Farm Services Agency Aerial Photography Field Office and the Montana State Library.
Hillshade created from: "National Elevation Dataset" courtesy of U.S. Geological Survey (USGS), EROS Data Center (1-arc second)

Place of Use

CSKT Wetlands

76L 30052664

Exhibit 1

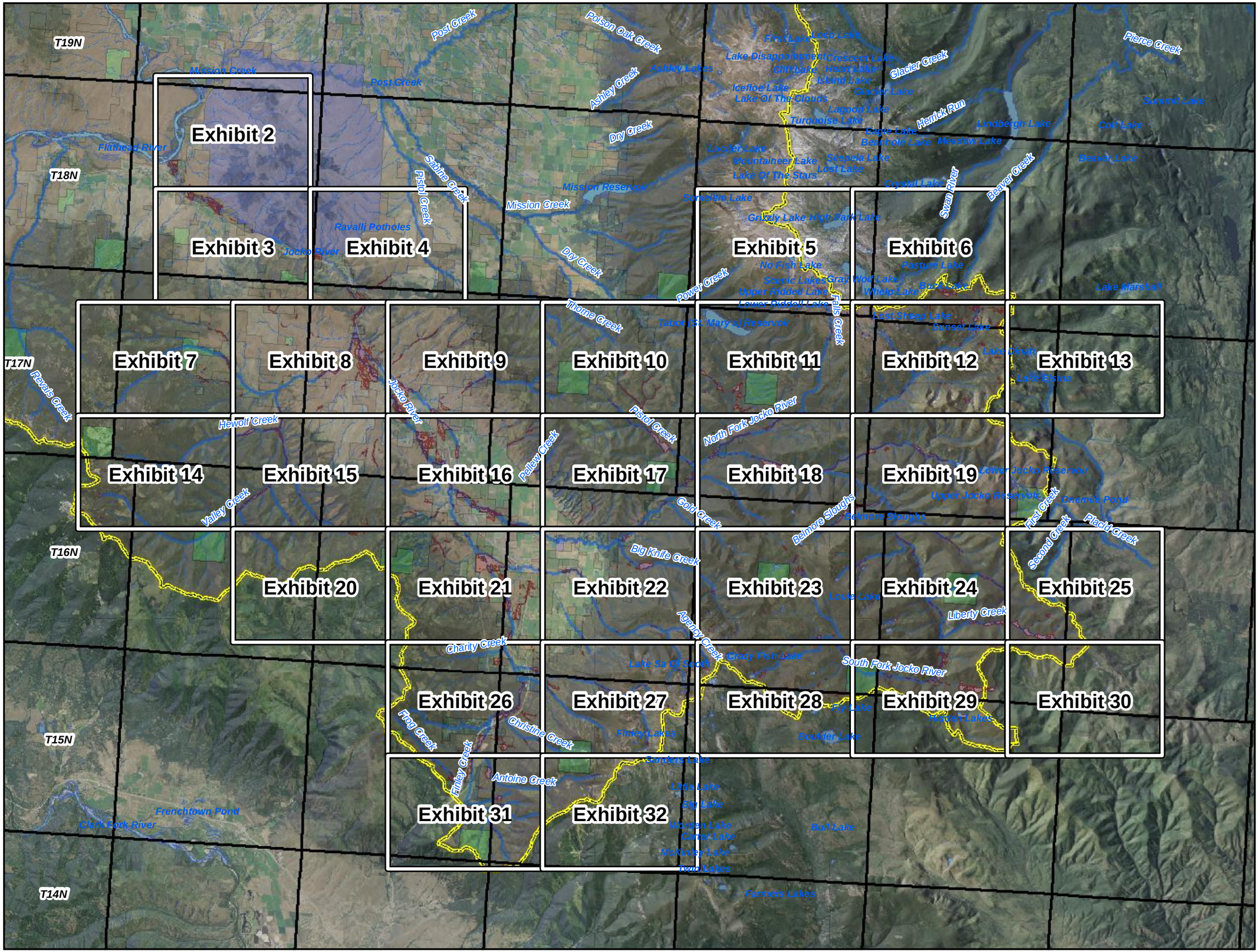

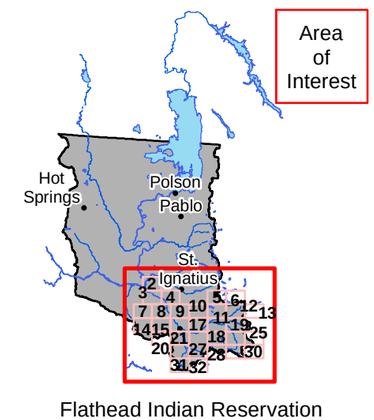

Legend

- Places of Use
- Reservation Boundary

Land Owner

- Tribal
- Federal
- State

0 1.75 3.5 Miles

POU/POD Data Source: CSKT-MT Compact Wetlands (available at nris.mt.gov)
Imagery Source: "Montana 2009 Color NAIP Orthophotos, 12-Kilometer Tiles" courtesy of USDA-Farm Services Agency Aerial Photography Field Office and the Montana State Library.
Hillshade created from: "National Elevation Dataset" courtesy of U.S. Geological Survey (USGS), EROS Data Center (1-arc second)

Place of Use

CSKT Wetlands

76L
30052664

Exhibit 2

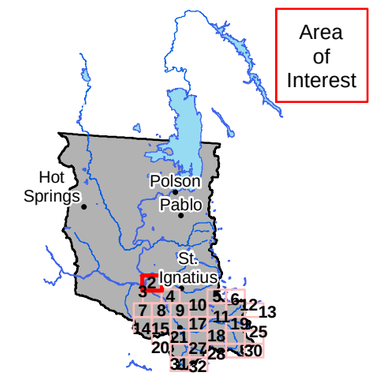

Flathead Indian Reservation

Legend

- Places of Use
- Reservation Boundary

Land Owner

- Tribal
- Federal
- State

0 0.25 0.5 Miles

POU/POD Data Source: CSKT-MT Compact Wetlands (available at nris.mt.gov)
Imagery Source: "Montana 2009 Color NAIP Orthophotos, 12-Kilometer Tiles" courtesy of USDA-Farm Services Agency Aerial Photography Field Office and the Montana State Library.
Hillshade created from: "National Elevation Dataset" courtesy of U.S. Geological Survey (USGS), EROS Data Center (1-arc second)

Place of Use

CSKT Wetlands

76L
30052664

Exhibit 3

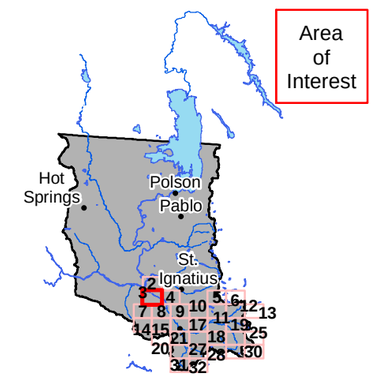

Flathead Indian Reservation

Legend

- Places of Use
- Reservation Boundary

Land Owner

- Tribal
- Federal
- State

0 0.25 0.5 Miles

POU/POD Data Source: CSKT-MT Compact Wetlands (available at nris.mt.gov)
Imagery Source: "Montana 2009 Color NAIP Orthophotos, 12-Kilometer Tiles" courtesy of USDA-Farm Services Agency Aerial Photography Field Office and the Montana State Library.
Hillshade created from: "National Elevation Dataset" courtesy of U.S. Geological Survey (USGS), EROS Data Center (1-arc second)

Place of Use

CSKT Wetlands

76L
30052664

Exhibit 4

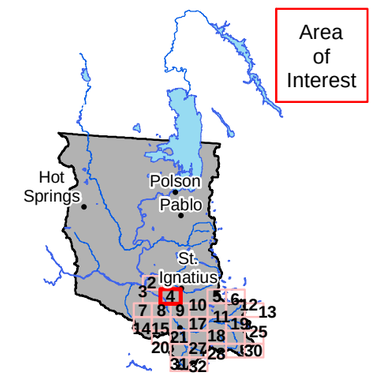

Flathead Indian Reservation

Legend

- Places of Use
- Reservation Boundary

Land Owner

- Tribal
- Federal
- State

0 0.25 0.5 Miles

POU/POD Data Source: CSKT-MT Compact Wetlands (available at nris.mt.gov)
Imagery Source: "Montana 2009 Color NAIP Orthophotos, 12-Kilometer Tiles" courtesy of USDA-Farm Services Agency Aerial Photography Field Office and the Montana State Library.
Hillshade created from: "National Elevation Dataset" courtesy of U.S. Geological Survey (USGS), EROS Data Center (1-arc second)

Place of Use

CSKT Wetlands

76L
30052664

Exhibit 5

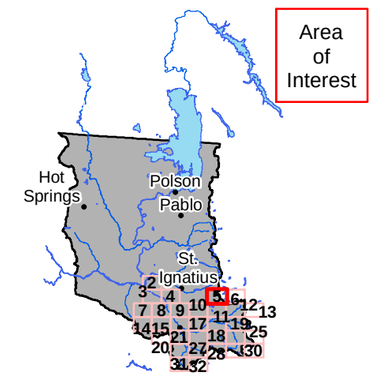

Flathead Indian Reservation

Legend

- Places of Use
- Reservation Boundary

Land Owner

- Tribal
- Federal
- State

0 0.25 0.5 Miles

POU/POD Data Source: CSKT-MT Compact Wetlands (available at nris.mt.gov)
Imagery Source: "Montana 2009 Color NAIP Orthophotos, 12-Kilometer Tiles" courtesy of USDA-Farm Services Agency Aerial Photography Field Office and the Montana State Library.
Hillshade created from: "National Elevation Dataset" courtesy of U.S. Geological Survey (USGS), EROS Data Center (1-arc second)

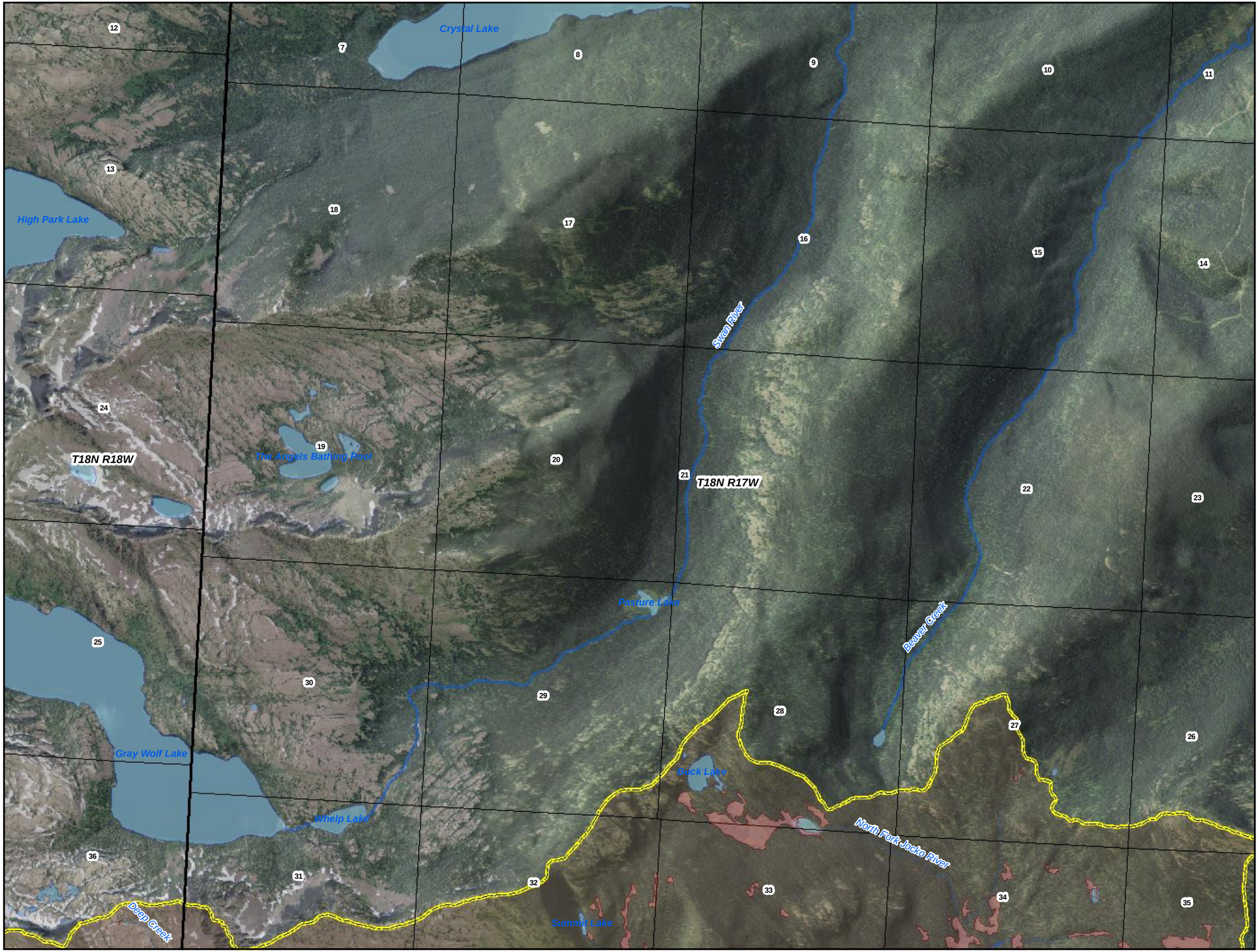

Place of Use

CSKT Wetlands

76L 30052664

Exhibit 6

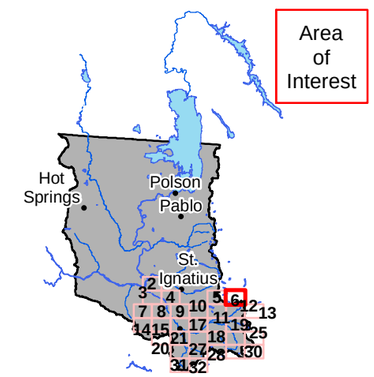

Flathead Indian Reservation

Legend

- Places of Use
- Reservation Boundary

Land Owner

- Tribal
- Federal
- State

0 0.25 0.5 Miles

POU/POD Data Source: CSKT-MT Compact Wetlands (available at nris.mt.gov)
Imagery Source: "Montana 2009 Color NAIP Orthophotos, 12-Kilometer Tiles" courtesy of USDA-Farm Services Agency Aerial Photography Field Office and the Montana State Library.
Hillshade created from: "National Elevation Dataset" courtesy of U.S. Geological Survey (USGS), EROS Data Center (1-arc second)

Place of Use

CSKT Wetlands

76L
30052664

Exhibit 7

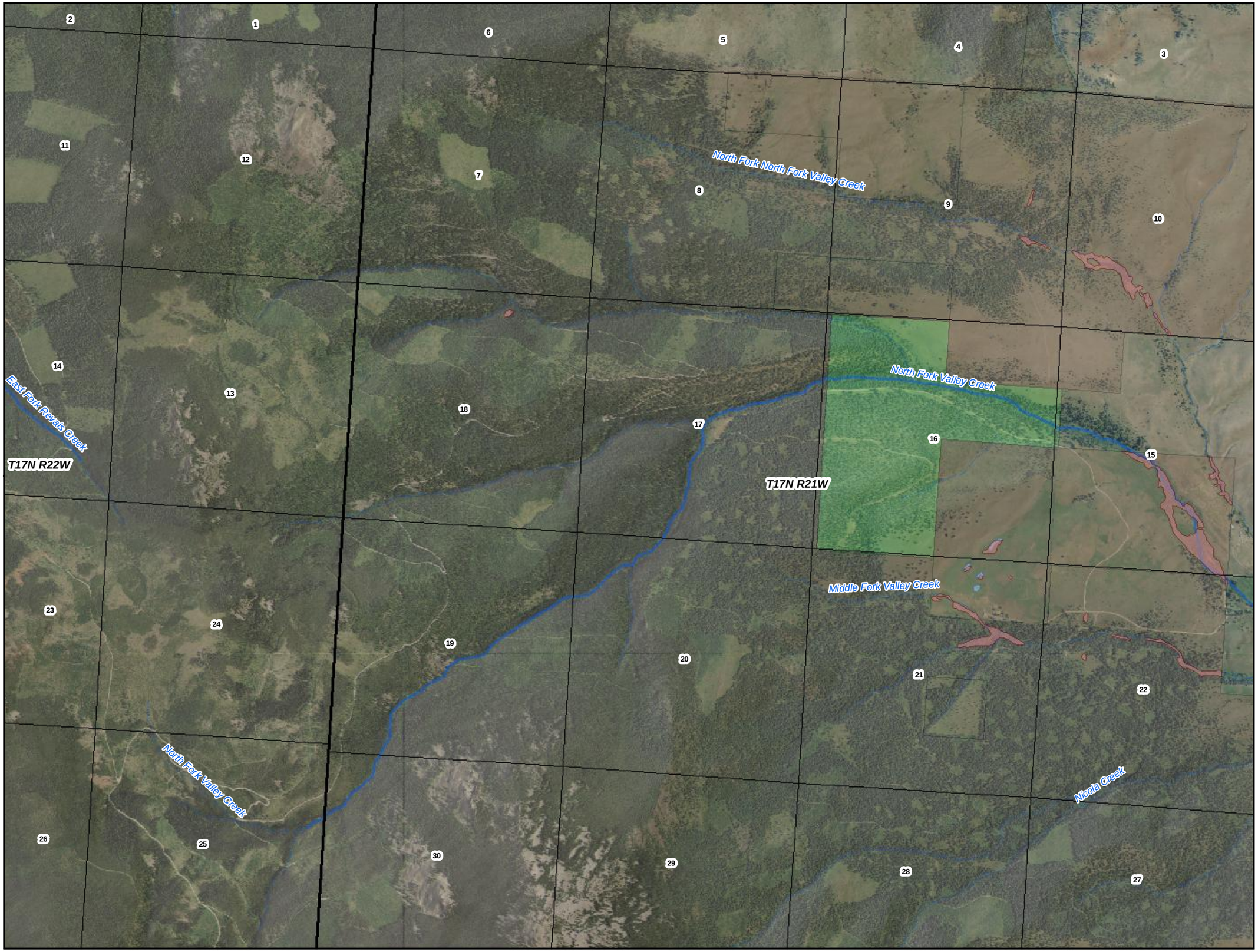

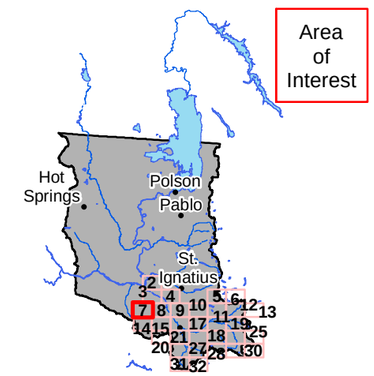

Flathead Indian Reservation

Legend

- Places of Use
- Reservation Boundary

Land Owner

- Tribal
- Federal
- State

0 0.25 0.5 Miles

POU/POD Data Source: CSKT-MT Compact Wetlands (available at nris.mt.gov)
Imagery Source: "Montana 2009 Color NAIP Orthophotos, 12-Kilometer Tiles" courtesy of USDA-Farm Services Agency Aerial Photography Field Office and the Montana State Library.
Hillshade created from: "National Elevation Dataset" courtesy of U.S. Geological Survey (USGS), EROS Data Center (1-arc second)

Place of Use

CSKT Wetlands

76L
30052664

Exhibit 8

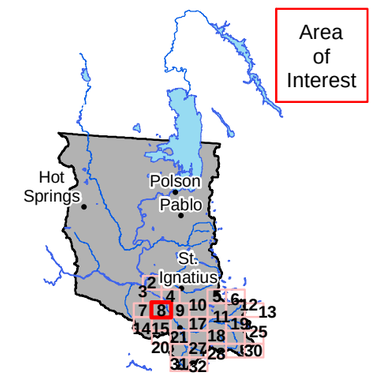

Flathead Indian Reservation

Legend

- Places of Use
- Reservation Boundary

Land Owner

- Tribal
- Federal
- State

0 0.25 0.5 Miles

POU/POD Data Source: CSKT-MT Compact Wetlands (available at nris.mt.gov)
Imagery Source: "Montana 2009 Color NAIP Orthophotos, 12-Kilometer Tiles" courtesy of USDA-Farm Services Agency Aerial Photography Field Office and the Montana State Library.
Hillshade created from: "National Elevation Dataset" courtesy of U.S. Geological Survey (USGS), EROS Data Center (1-arc second)

Place of Use

CSKT Wetlands

76L
30052664

Exhibit 9

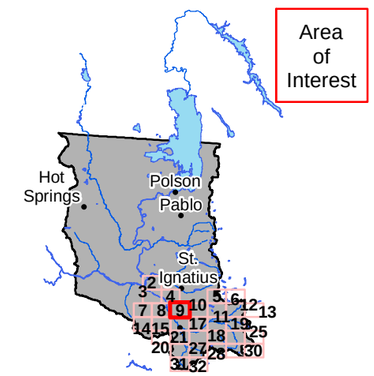

Flathead Indian Reservation

Legend

- Places of Use
- Reservation Boundary

Land Owner

- Tribal
- Federal
- State

0 0.25 0.5 Miles

POU/POD Data Source: CSKT-MT Compact Wetlands (available at nris.mt.gov)
Imagery Source: "Montana 2009 Color NAIP Orthophotos, 12-Kilometer Tiles" courtesy of USDA-Farm Services Agency Aerial Photography Field Office and the Montana State Library.
Hillshade created from: "National Elevation Dataset" courtesy of U.S. Geological Survey (USGS), EROS Data Center (1-arc second)

Place of Use

CSKT Wetlands

76L
30052664

Exhibit 10

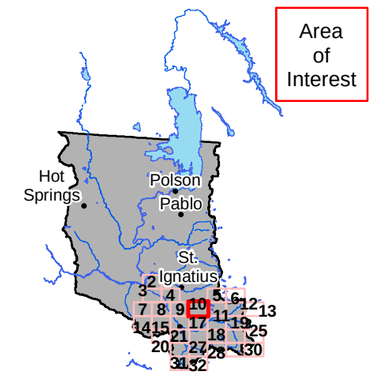

Flathead Indian Reservation

Legend

- Places of Use
- Reservation Boundary

Land Owner

- Tribal
- Federal
- State

0 0.25 0.5 Miles

POU/POD Data Source: CSKT-MT Compact Wetlands (available at nris.mt.gov)
Imagery Source: "Montana 2009 Color NAIP Orthophotos, 12-Kilometer Tiles" courtesy of USDA-Farm Services Agency Aerial Photography Field Office and the Montana State Library.
Hillshade created from: "National Elevation Dataset" courtesy of U.S. Geological Survey (USGS), EROS Data Center (1-arc second)

Place of Use

CSKT Wetlands

76L
30052664

Exhibit 11

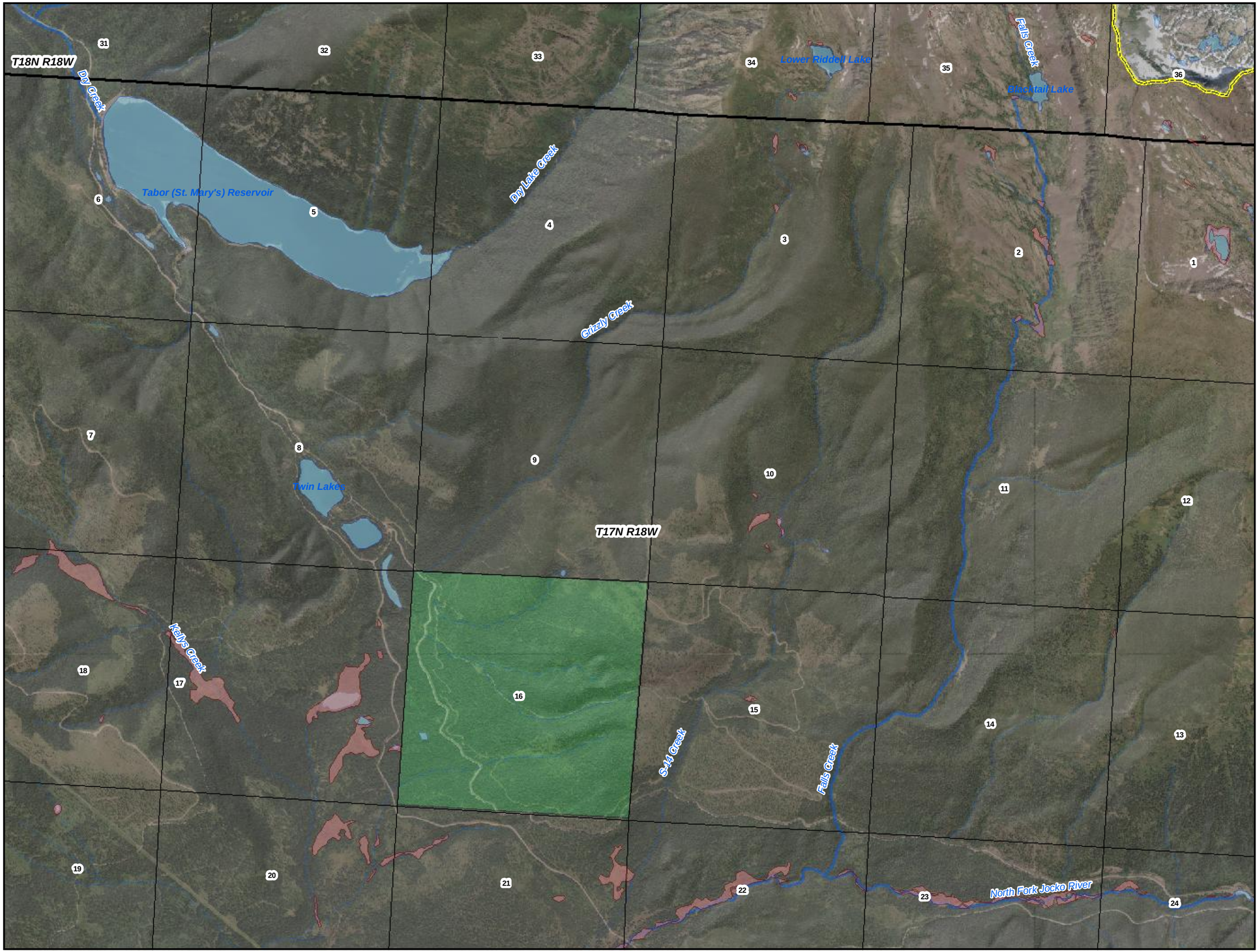

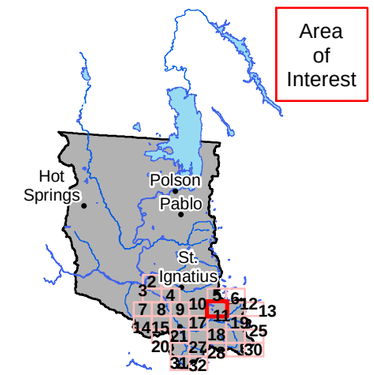

Flathead Indian Reservation

Legend

- Places of Use
- Reservation Boundary

Land Owner

- Tribal
- Federal
- State

0 0.25 0.5 Miles

POU/POD Data Source: CSKT-MT Compact Wetlands (available at nris.mt.gov)
Imagery Source: "Montana 2009 Color NAIP Orthophotos, 12-Kilometer Tiles" courtesy of USDA-Farm Services Agency Aerial Photography Field Office and the Montana State Library.
Hillshade created from: "National Elevation Dataset" courtesy of U.S. Geological Survey (USGS), EROS Data Center (1-arc second)

Place of Use

CSKT Wetlands

76L 30052664

Exhibit 12

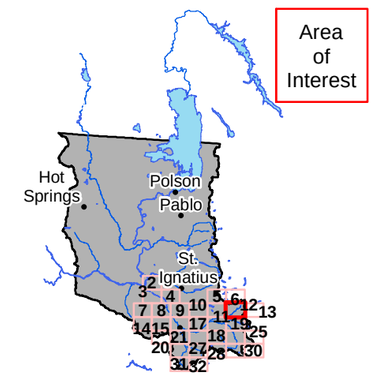

Flathead Indian Reservation

Legend

- Places of Use
- Reservation Boundary

Land Owner

- Tribal
- Federal
- State

0 0.25 0.5 Miles

POU/POD Data Source: CSKT-MT Compact Wetlands (available at nris.mt.gov)
Imagery Source: "Montana 2009 Color NAIP Orthophotos, 12-Kilometer Tiles" courtesy of USDA-Farm Services Agency Aerial Photography Field Office and the Montana State Library.
Hillshade created from: "National Elevation Dataset" courtesy of U.S. Geological Survey (USGS), EROS Data Center (1-arc second)

Place of Use

CSKT Wetlands

76L
30052664

Exhibit 13

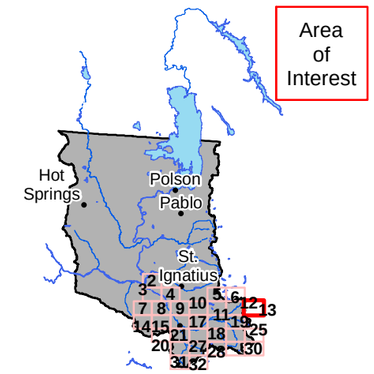

Flathead Indian Reservation

Legend

- Places of Use
- Reservation Boundary

Land Owner

- Tribal
- Federal
- State

0 0.25 0.5 Miles

POU/POD Data Source: CSKT-MT Compact Wetlands (available at nris.mt.gov)
Imagery Source: "Montana 2009 Color NAIP Orthophotos, 12-Kilometer Tiles" courtesy of USDA-Farm Services Agency Aerial Photography Field Office and the Montana State Library.
Hillshade created from: "National Elevation Dataset" courtesy of U.S. Geological Survey (USGS), EROS Data Center (1-arc second)

Place of Use

CSKT Wetlands

76L
30052664

Exhibit 14

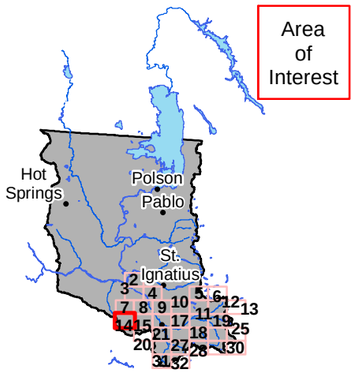

Flathead Indian Reservation

Legend

- Places of Use
- Reservation Boundary

Land Owner

- Tribal
- Federal
- State

0 0.25 0.5 Miles

POU/POD Data Source: CSKT-MT Compact Wetlands (available at nris.mt.gov)
Imagery Source: "Montana 2009 Color NAIP Orthophotos, 12-Kilometer Tiles" courtesy of USDA-Farm Services Agency Aerial Photography Field Office and the Montana State Library.
Hillshade created from: "National Elevation Dataset" courtesy of U.S. Geological Survey (USGS), EROS Data Center (1-arc second)

Place of Use

CSKT Wetlands

76L 30052664

Exhibit 15

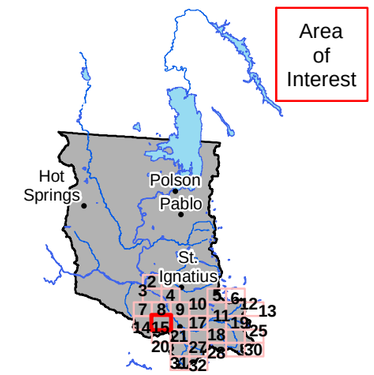

Flathead Indian Reservation

Legend

- Places of Use
- Reservation Boundary

Land Owner

- Tribal
- Federal
- State

0 0.25 0.5 Miles

POU/POD Data Source: CSKT-MT Compact Wetlands (available at nris.mt.gov)
Imagery Source: "Montana 2009 Color NAIP Orthophotos, 12-Kilometer Tiles" courtesy of USDA-Farm Services Agency Aerial Photography Field Office and the Montana State Library.
Hillshade created from: "National Elevation Dataset" courtesy of U.S. Geological Survey (USGS), EROS Data Center (1-arc second)

Place of Use

CSKT Wetlands

76L 30052664

Exhibit 16

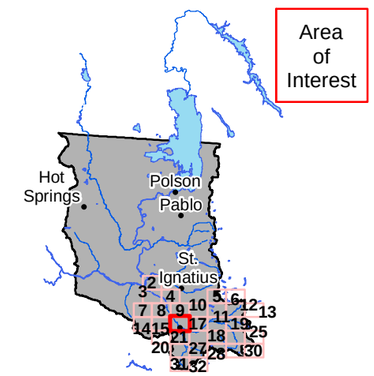

Flathead Indian Reservation

Legend

- Places of Use
- Reservation Boundary

Land Owner

- Tribal
- Federal
- State

0 0.25 0.5 Miles

POU/POD Data Source: CSKT-MT Compact Wetlands (available at nris.mt.gov)
Imagery Source: "Montana 2009 Color NAIP Orthophotos, 12-Kilometer Tiles" courtesy of USDA-Farm Services Agency Aerial Photography Field Office and the Montana State Library.
Hillshade created from: "National Elevation Dataset" courtesy of U.S. Geological Survey (USGS), EROS Data Center (1-arc second)

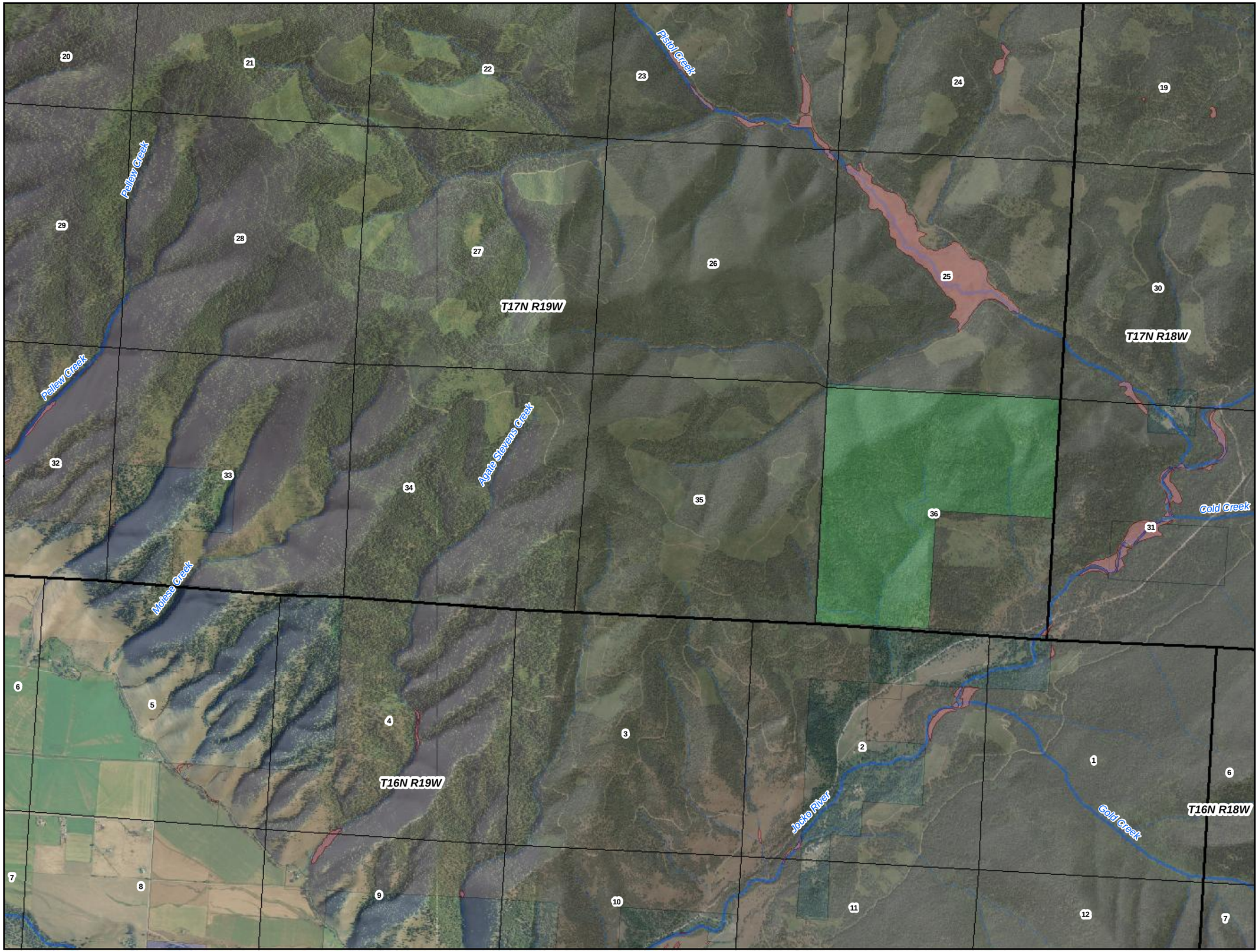

Place of Use

CSKT Wetlands

76L 30052664

Exhibit 17

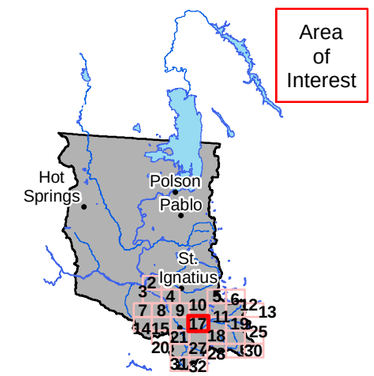

Legend

- Places of Use
- Reservation Boundary

Land Owner

- Tribal
- Federal
- State

0 0.25 0.5 Miles

POU/POD Data Source: CSKT-MT Compact Wetlands (available at nris.mt.gov)
Imagery Source: "Montana 2009 Color NAIP Orthophotos, 12-Kilometer Tiles" courtesy of USDA-Farm Services Agency Aerial Photography Field Office and the Montana State Library.
Hillshade created from: "National Elevation Dataset" courtesy of U.S. Geological Survey (USGS), EROS Data Center (1-arc second)

Place of Use

CSKT Wetlands

76L 30052664

Exhibit 18

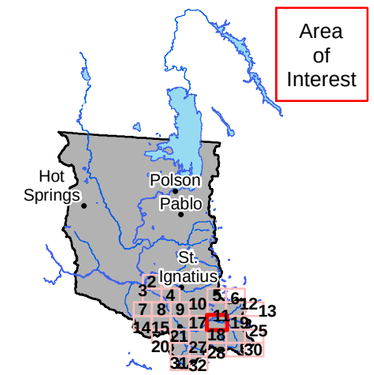

Flathead Indian Reservation

Legend

- Places of Use
- Reservation Boundary

Land Owner

- Tribal
- Federal
- State

0 0.25 0.5 Miles

POU/POD Data Source: CSKT-MT Compact Wetlands (available at nris.mt.gov)
Imagery Source: "Montana 2009 Color NAIP Orthophotos, 12-Kilometer Tiles" courtesy of USDA-Farm Services Agency Aerial Photography Field Office and the Montana State Library.
Hillshade created from: "National Elevation Dataset" courtesy of U.S. Geological Survey (USGS), EROS Data Center (1-arc second)

Place of Use

CSKT Wetlands

76L
30052664

Exhibit 19

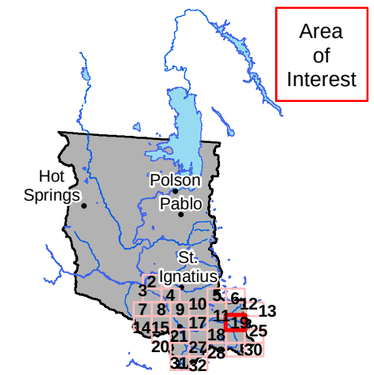

Flathead Indian Reservation

Legend

- Places of Use
- Reservation Boundary

Land Owner

- Tribal
- Federal
- State

0 0.25 0.5 Miles

POU/POD Data Source: CSKT-MT Compact Wetlands (available at nris.mt.gov)
Imagery Source: "Montana 2009 Color NAIP Orthophotos, 12-Kilometer Tiles" courtesy of USDA-Farm Services Agency Aerial Photography Field Office and the Montana State Library.
Hillshade created from: "National Elevation Dataset" courtesy of U.S. Geological Survey (USGS), EROS Data Center (1-arc second)

Place of Use

CSKT Wetlands

76L
30052664

Exhibit 20

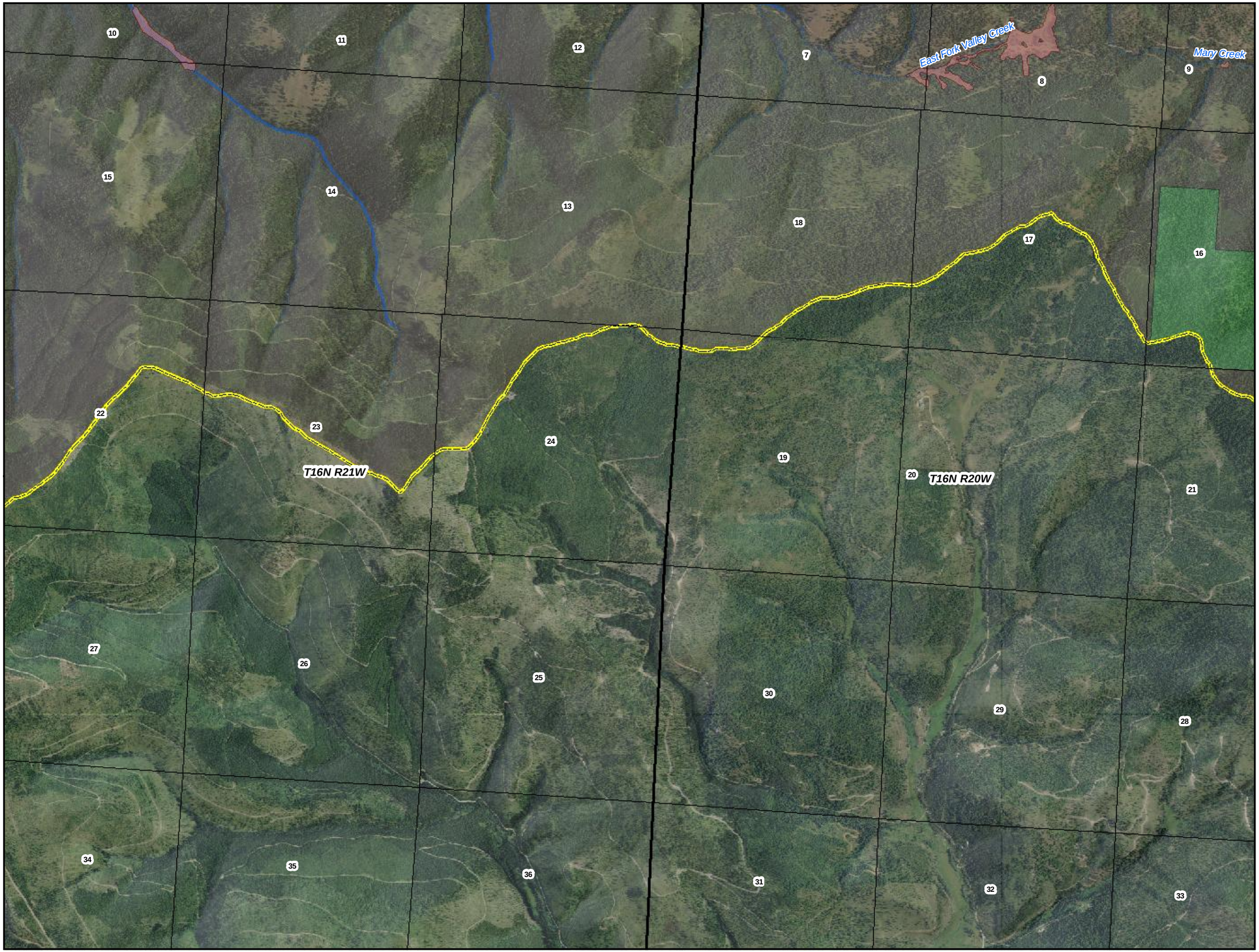

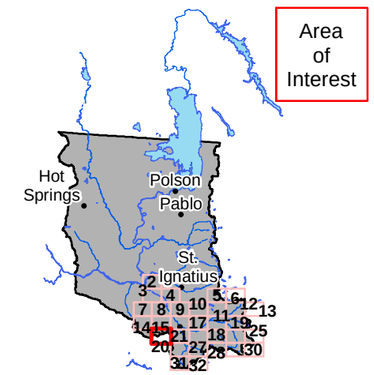

Flathead Indian Reservation

Legend

- Places of Use
- Reservation Boundary

Land Owner

- Tribal
- Federal
- State

0 0.25 0.5 Miles

POU/POD Data Source: CSKT-MT Compact Wetlands (available at nris.mt.gov)
Imagery Source: "Montana 2009 Color NAIP Orthophotos, 12-Kilometer Tiles" courtesy of USDA-Farm Services Agency Aerial Photography Field Office and the Montana State Library.
Hillshade created from: "National Elevation Dataset" courtesy of U.S. Geological Survey (USGS), EROS Data Center (1-arc second)

Place of Use

CSKT Wetlands

76L 30052664

Exhibit 21

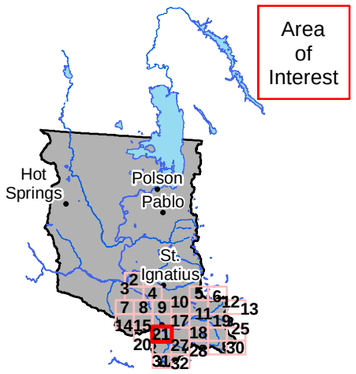

Flathead Indian Reservation

Legend

- Places of Use
- Reservation Boundary

Land Owner

- Tribal
- Federal
- State

0 0.25 0.5 Miles

POU/POD Data Source: CSKT-MT Compact Wetlands (available at nris.mt.gov)
Imagery Source: "Montana 2009 Color NAIP Orthophotos, 12-Kilometer Tiles" courtesy of USDA-Farm Services Agency Aerial Photography Field Office and the Montana State Library.
Hillshade created from: "National Elevation Dataset" courtesy of U.S. Geological Survey (USGS), EROS Data Center (1-arc second)

Place of Use

CSKT Wetlands

76L
30052664

Exhibit 22

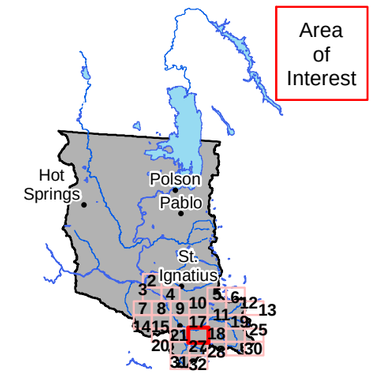

Flathead Indian Reservation

Legend

- Places of Use
- Reservation Boundary

Land Owner

- Tribal
- Federal
- State

0 0.25 0.5 Miles

POU/POD Data Source: CSKT-MT Compact Wetlands (available at nris.mt.gov)
Imagery Source: "Montana 2009 Color NAIP Orthophotos, 12-Kilometer Tiles" courtesy of USDA-Farm Services Agency Aerial Photography Field Office and the Montana State Library.
Hillshade created from: "National Elevation Dataset" courtesy of U.S. Geological Survey (USGS), EROS Data Center (1-arc second)

Place of Use

CSKT Wetlands

76L 30052664

Exhibit 23

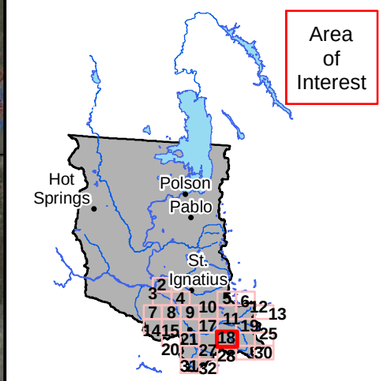

Flathead Indian Reservation

Legend

- Places of Use
- Reservation Boundary

Land Owner

- Tribal
- Federal
- State

0 0.25 0.5 Miles

POU/POD Data Source: CSKT-MT Compact Wetlands (available at nris.mt.gov)
Imagery Source: "Montana 2009 Color NAIP Orthophotos, 12-Kilometer Tiles" courtesy of USDA-Farm Services Agency Aerial Photography Field Office and the Montana State Library.
Hillshade created from: "National Elevation Dataset" courtesy of U.S. Geological Survey (USGS), EROS Data Center (1-arc second)

Place of Use

CSKT Wetlands

76L 30052664

Exhibit 24

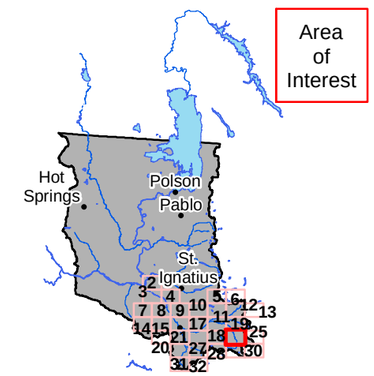

Flathead Indian Reservation

Legend

- Places of Use
- Reservation Boundary

Land Owner

- Tribal
- Federal
- State

0 0.25 0.5 Miles

POU/POD Data Source: CSKT-MT Compact Wetlands (available at nris.mt.gov)
Imagery Source: "Montana 2009 Color NAIP Orthophotos, 12-Kilometer Tiles" courtesy of USDA-Farm Services Agency Aerial Photography Field Office and the Montana State Library.
Hillshade created from: "National Elevation Dataset" courtesy of U.S. Geological Survey (USGS), EROS Data Center (1-arc second)

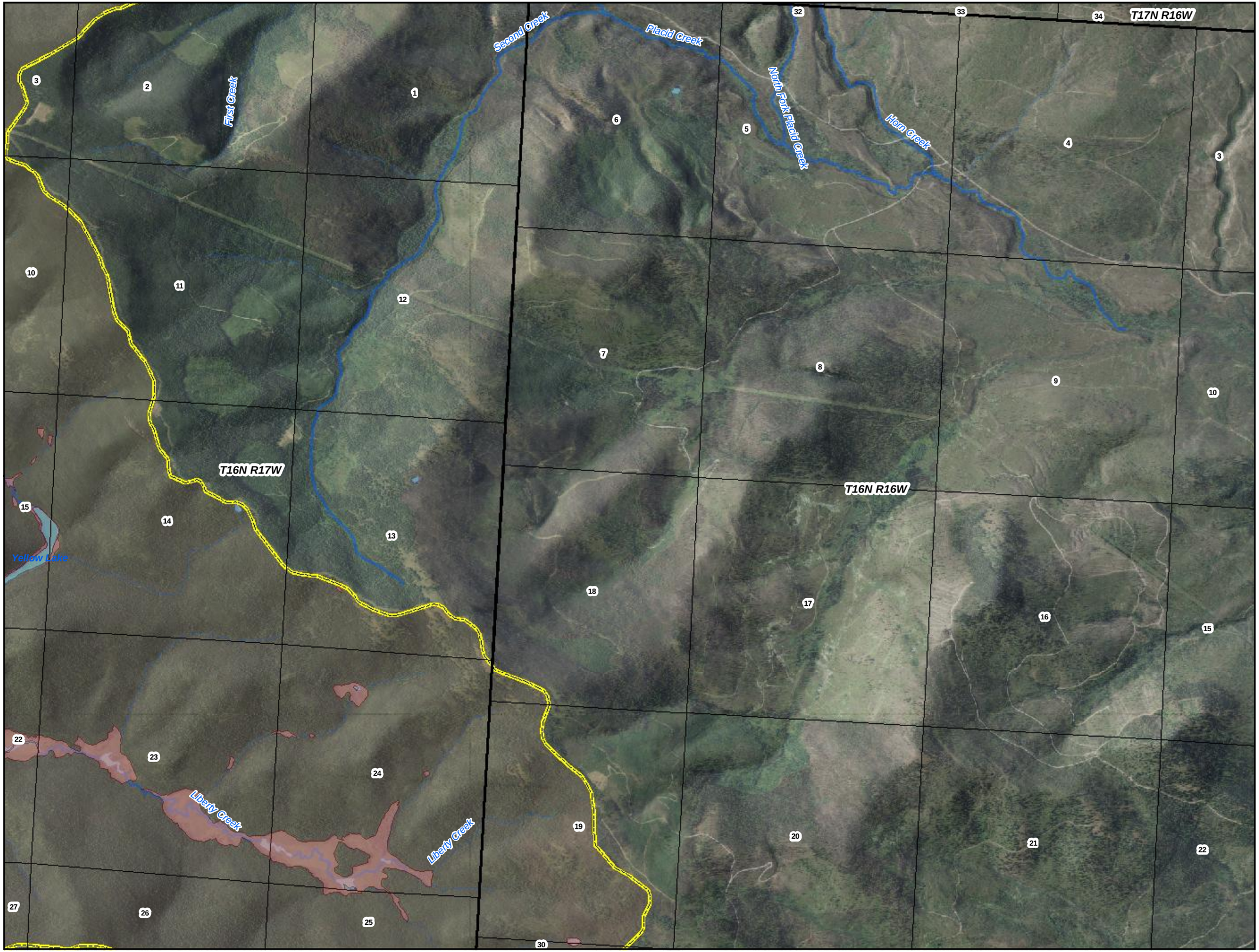

Place of Use

CSKT Wetlands

76L 30052664

Exhibit 25

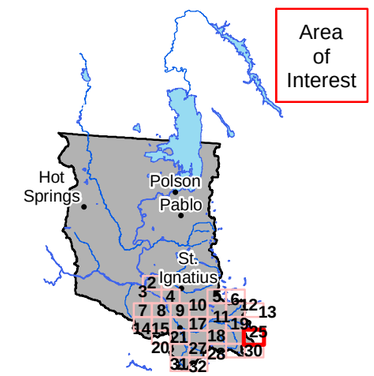

Flathead Indian Reservation

Legend

- Places of Use
- Reservation Boundary

Land Owner

- Tribal
- Federal
- State

0 0.25 0.5 Miles

POU/POD Data Source: CSKT-MT Compact Wetlands (available at nris.mt.gov)
Imagery Source: "Montana 2009 Color NAIP Orthophotos, 12-Kilometer Tiles" courtesy of USDA-Farm Services Agency Aerial Photography Field Office and the Montana State Library.
Hillshade created from: "National Elevation Dataset" courtesy of U.S. Geological Survey (USGS), EROS Data Center (1-arc second)

Place of Use

CSKT Wetlands

76L 30052664

Exhibit 26

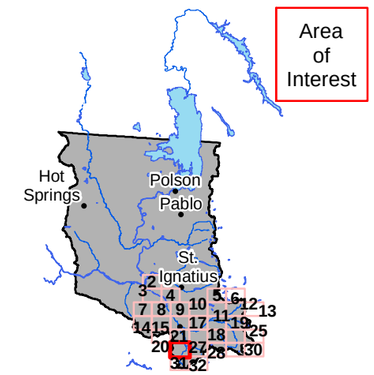

Flathead Indian Reservation

Legend

- Places of Use
- Reservation Boundary

Land Owner

- Tribal
- Federal
- State

0 0.25 0.5 Miles

POU/POD Data Source: CSKT-MT Compact Wetlands (available at nris.mt.gov)
Imagery Source: "Montana 2009 Color NAIP Orthophotos, 12-Kilometer Tiles" courtesy of USDA-Farm Services Agency Aerial Photography Field Office and the Montana State Library.
Hillshade created from: "National Elevation Dataset" courtesy of U.S. Geological Survey (USGS), EROS Data Center (1-arc second)

Place of Use

CSKT Wetlands

76L
30052664

Exhibit 27

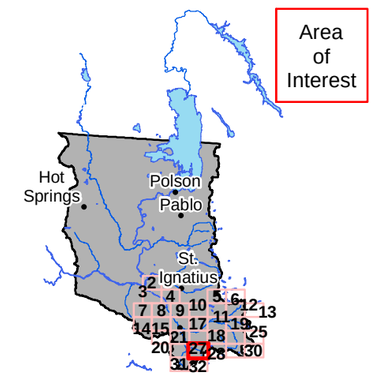

Flathead Indian Reservation

Legend

- Places of Use
- Reservation Boundary

Land Owner

- Tribal
- Federal
- State

0 0.25 0.5 Miles

POU/POD Data Source: CSKT-MT Compact Wetlands (available at nris.mt.gov)
Imagery Source: "Montana 2009 Color NAIP Orthophotos, 12-Kilometer Tiles" courtesy of USDA-Farm Services Agency Aerial Photography Field Office and the Montana State Library.
Hillshade created from: "National Elevation Dataset" courtesy of U.S. Geological Survey (USGS), EROS Data Center (1-arc second)

Place of Use

CSKT Wetlands

76L
30052664

Exhibit 28

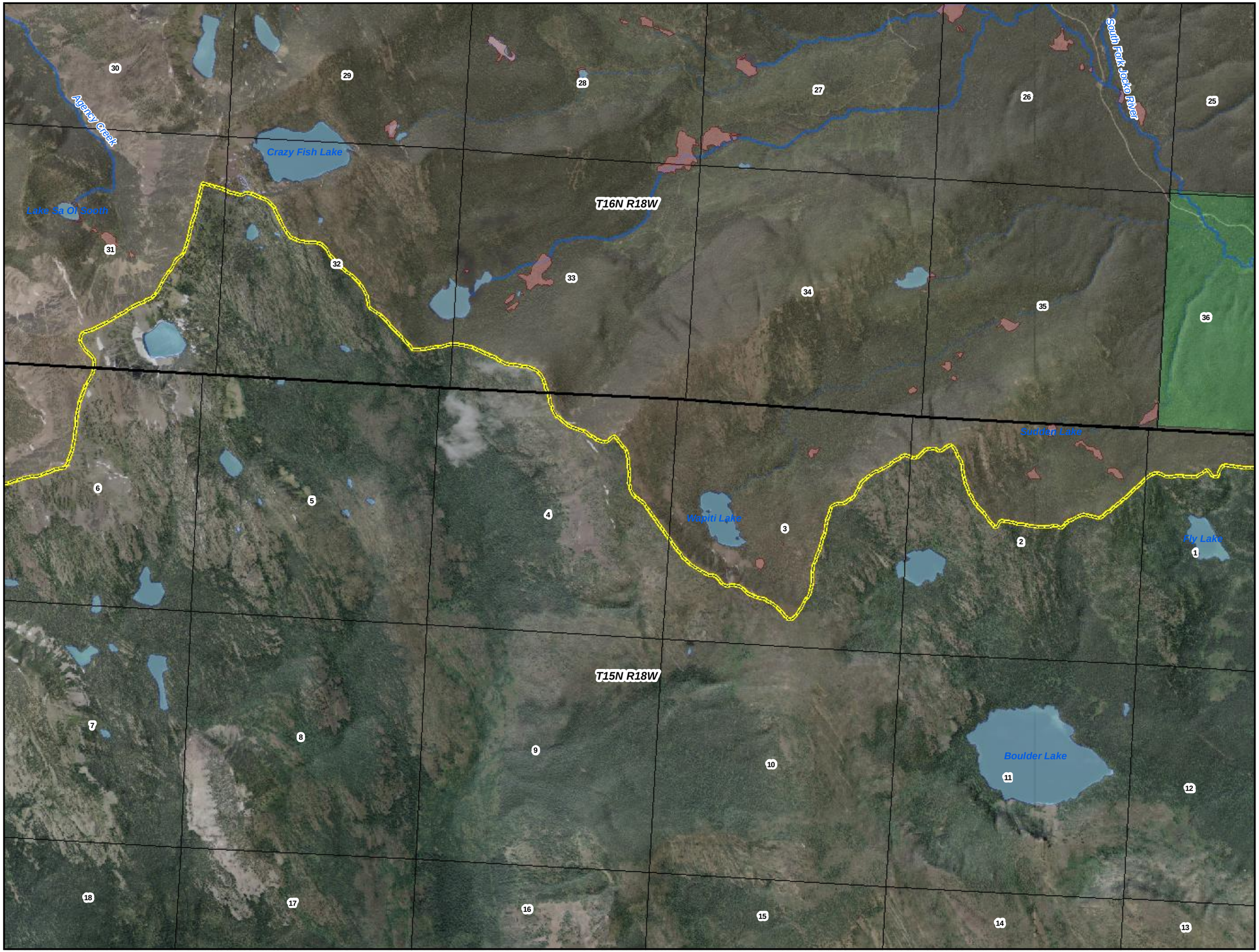

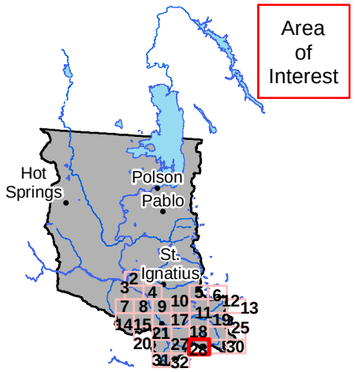

Flathead Indian Reservation

Legend

- Places of Use
- Reservation Boundary

Land Owner

- Tribal
- Federal
- State

0 0.25 0.5 Miles

POU/POD Data Source: CSKT-MT Compact Wetlands (available at nris.mt.gov)
Imagery Source: "Montana 2009 Color NAIP Orthophotos, 12-Kilometer Tiles" courtesy of USDA-Farm Services Agency Aerial Photography Field Office and the Montana State Library.
Hillshade created from: "National Elevation Dataset" courtesy of U.S. Geological Survey (USGS), EROS Data Center (1-arc second)

Place of Use

CSKT Wetlands

76L 30052664

Exhibit 29

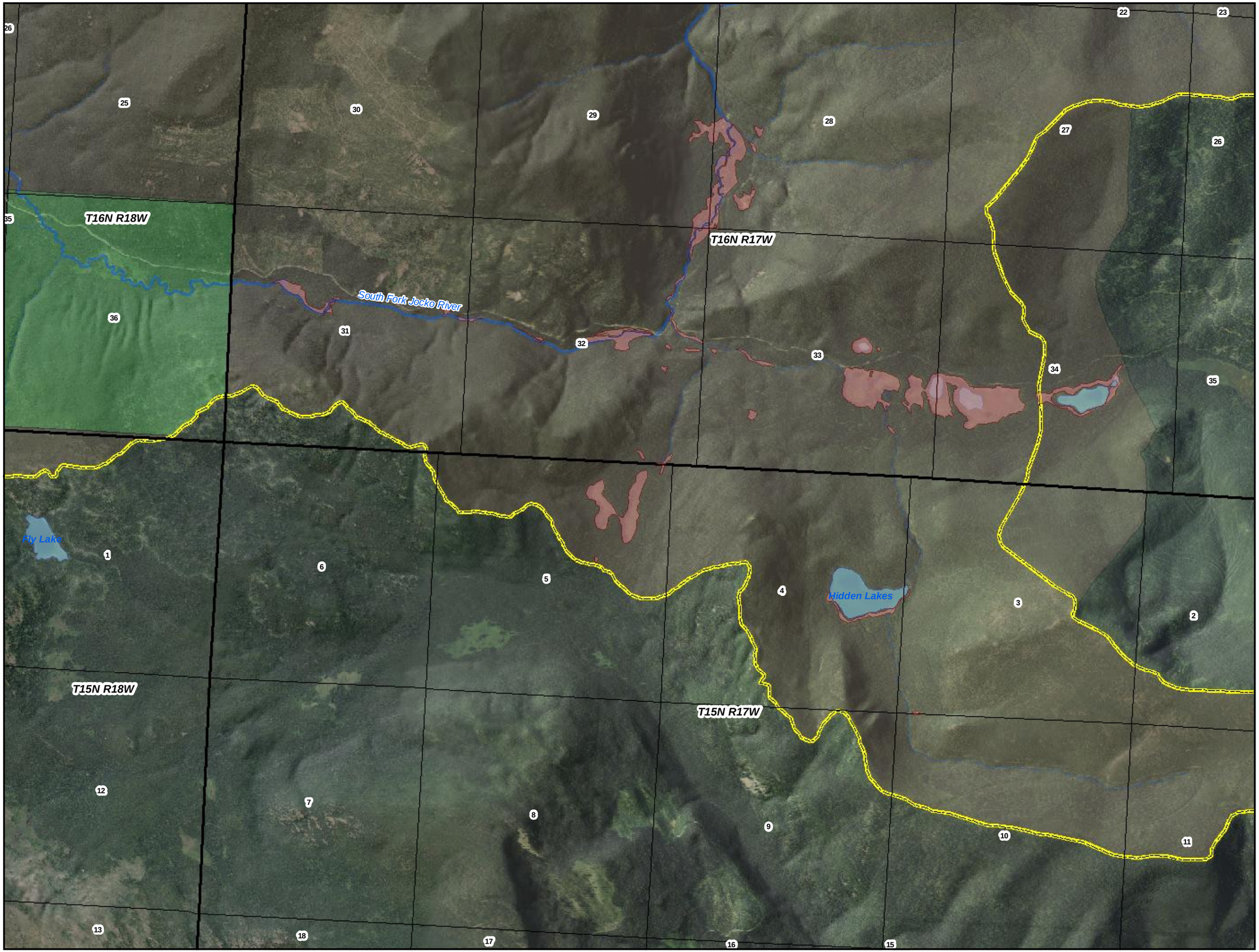

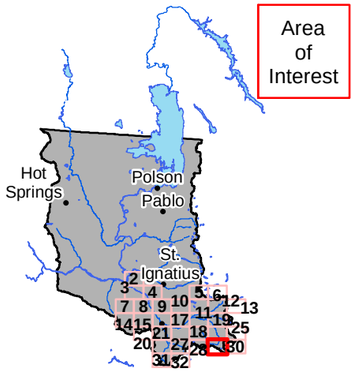

Flathead Indian Reservation

Legend

- Places of Use
- Reservation Boundary

Land Owner

- Tribal
- Federal
- State

0 0.25 0.5 Miles

POU/POD Data Source: CSKT-MT Compact Wetlands (available at nris.mt.gov)
Imagery Source: "Montana 2009 Color NAIP Orthophotos, 12-Kilometer Tiles" courtesy of USDA-Farm Services Agency Aerial Photography Field Office and the Montana State Library.
Hillshade created from: "National Elevation Dataset" courtesy of U.S. Geological Survey (USGS), EROS Data Center (1-arc second)

Place of Use

CSKT Wetlands

76L 30052664

Exhibit 30

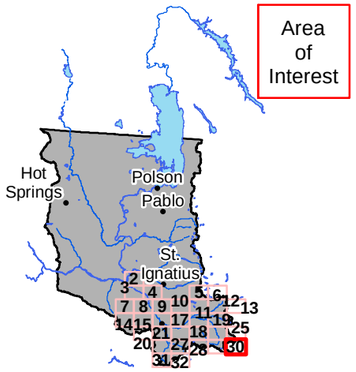

Flathead Indian Reservation

Legend

- Places of Use
- Reservation Boundary

Land Owner

- Tribal
- Federal
- State

0 0.25 0.5 Miles

POU/POD Data Source: CSKT-MT Compact Wetlands (available at nris.mt.gov)
Imagery Source: "Montana 2009 Color NAIP Orthophotos, 12-Kilometer Tiles" courtesy of USDA-Farm Services Agency Aerial Photography Field Office and the Montana State Library.
Hillshade created from: "National Elevation Dataset" courtesy of U.S. Geological Survey (USGS), EROS Data Center (1-arc second)

Place of Use

CSKT Wetlands

76L
30052664

Exhibit 31

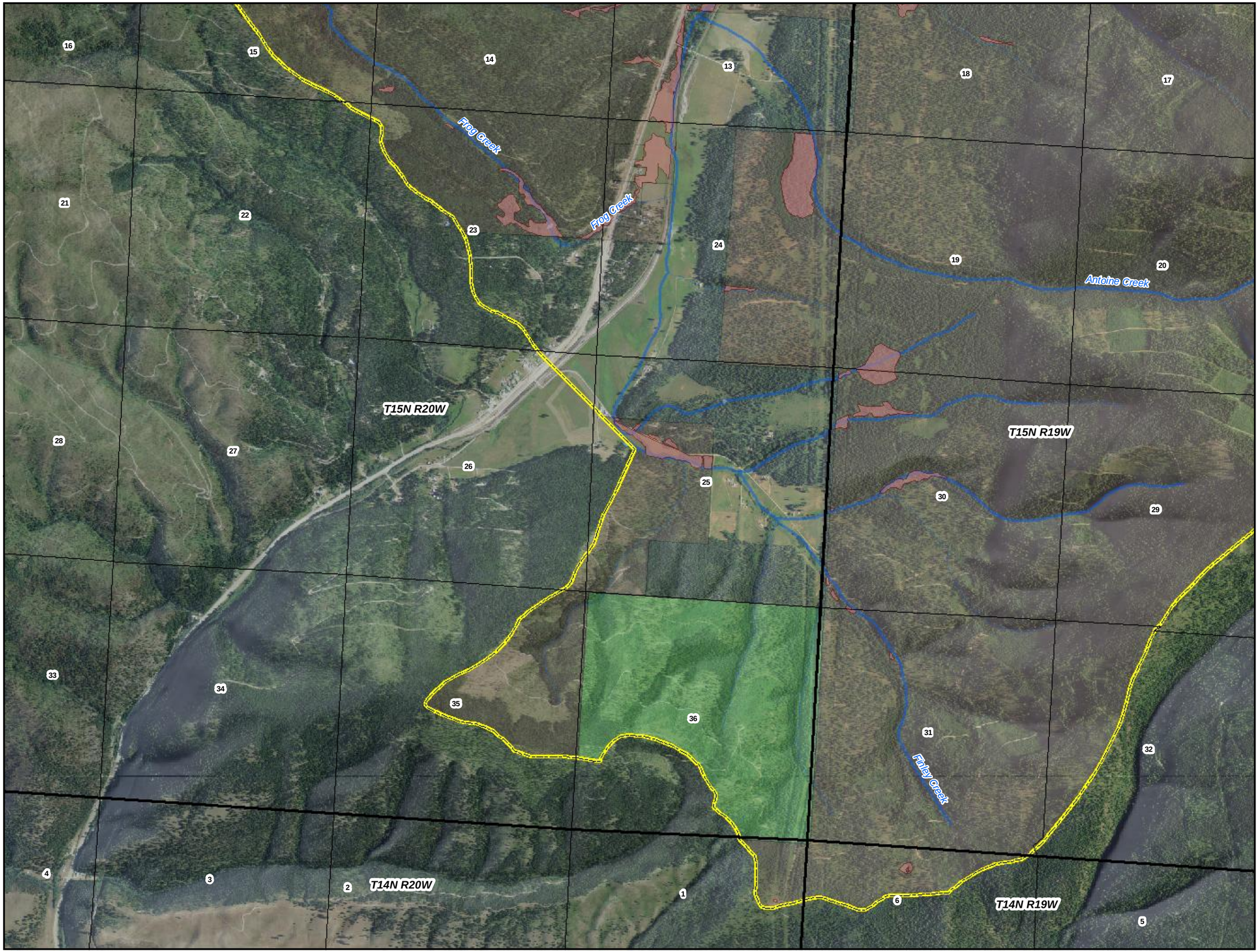

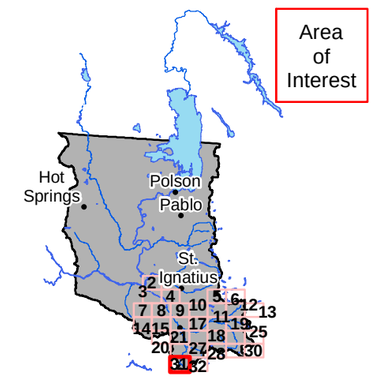

Flathead Indian Reservation

Legend

- Places of Use
- Reservation Boundary

Land Owner

- Tribal
- Federal
- State

0 0.25 0.5 Miles

POU/POD Data Source: CSKT-MT Compact Wetlands (available at nris.mt.gov)
Imagery Source: "Montana 2009 Color NAIP Orthophotos, 12-Kilometer Tiles" courtesy of USDA-Farm Services Agency Aerial Photography Field Office and the Montana State Library.
Hillshade created from: "National Elevation Dataset" courtesy of U.S. Geological Survey (USGS), EROS Data Center (1-arc second)

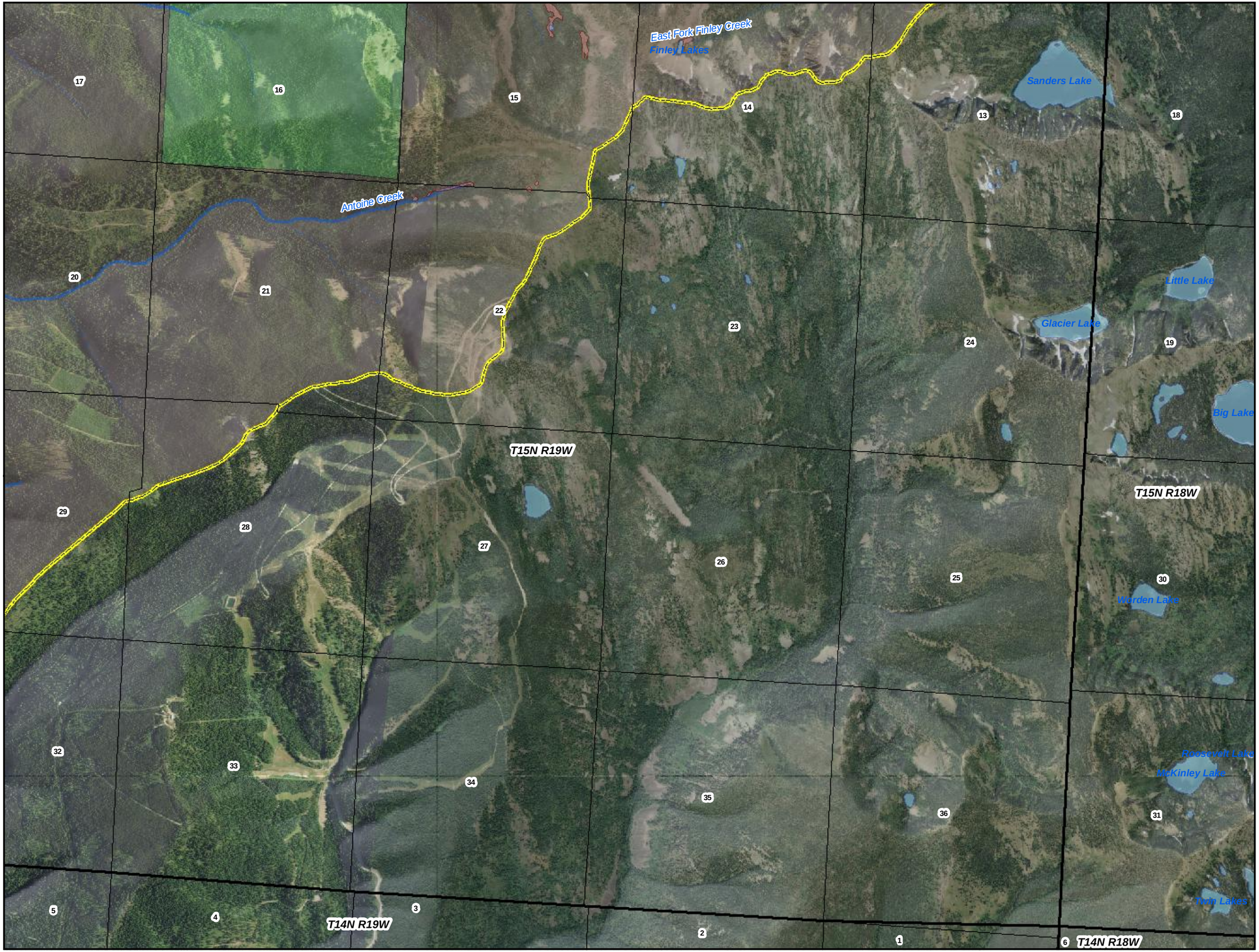

Place of Use

CSKT Wetlands

76L 30052664

Exhibit 32

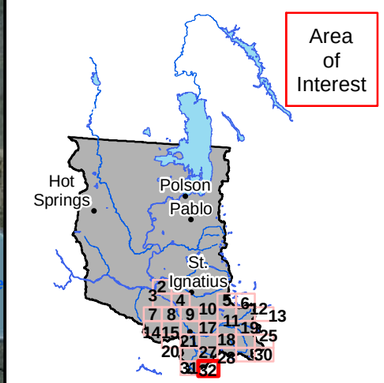

Legend

- Places of Use
- Reservation Boundary

Land Owner

- Tribal
- Federal
- State

0 0.25 0.5 Miles

POU/POD Data Source: CSKT-MT Compact Wetlands (available at nris.mt.gov)
Imagery Source: "Montana 2009 Color NAIP Orthophotos, 12-Kilometer Tiles" courtesy of USDA-Farm Services Agency Aerial Photography Field Office and the Montana State Library.
Hillshade created from: "National Elevation Dataset" courtesy of U.S. Geological Survey (USGS), EROS Data Center (1-arc second)

Place of Use

CSKT Wetlands

76L 30052665

Exhibit 1

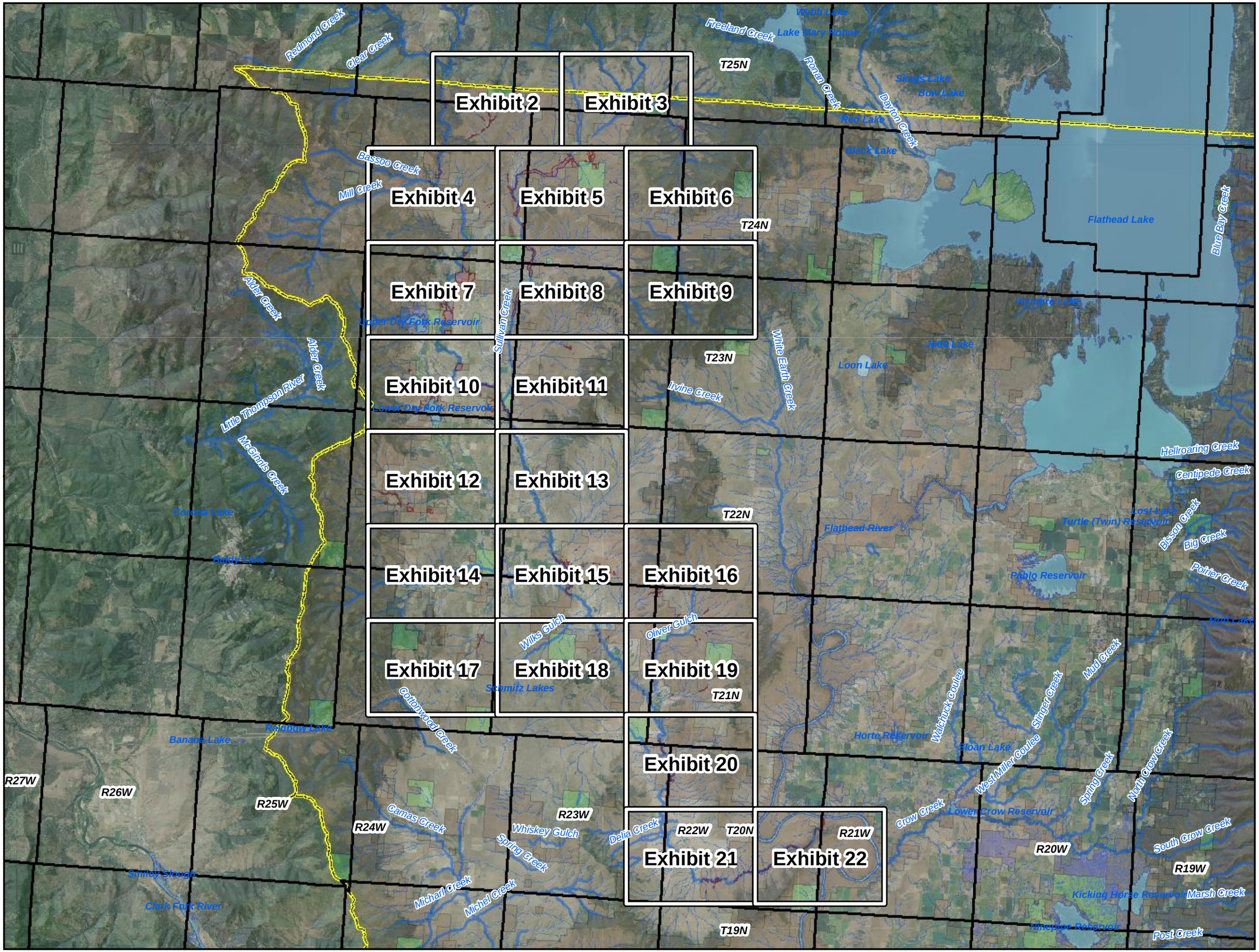

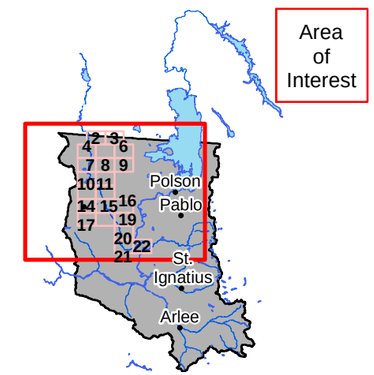

Flathead Indian Reservation

Legend

- Places of Use
- Reservation Boundary

Land Owner

- Tribal
- Federal
- State

0 2.25 4.5 Miles

POU/POD Data Source: CSKT-MT Compact Wetlands (available at nris.mt.gov)
Imagery Source: "Montana 2009 Color NAIP Orthophotos, 12-Kilometer Tiles" courtesy of USDA-Farm Services Agency Aerial Photography Field Office and the Montana State Library.
Hillshade created from: "National Elevation Dataset" courtesy of U.S. Geological Survey (USGS), EROS Data Center (1-arc second)

Place of Use

CSKT Wetlands

76L
30052665

Exhibit 2

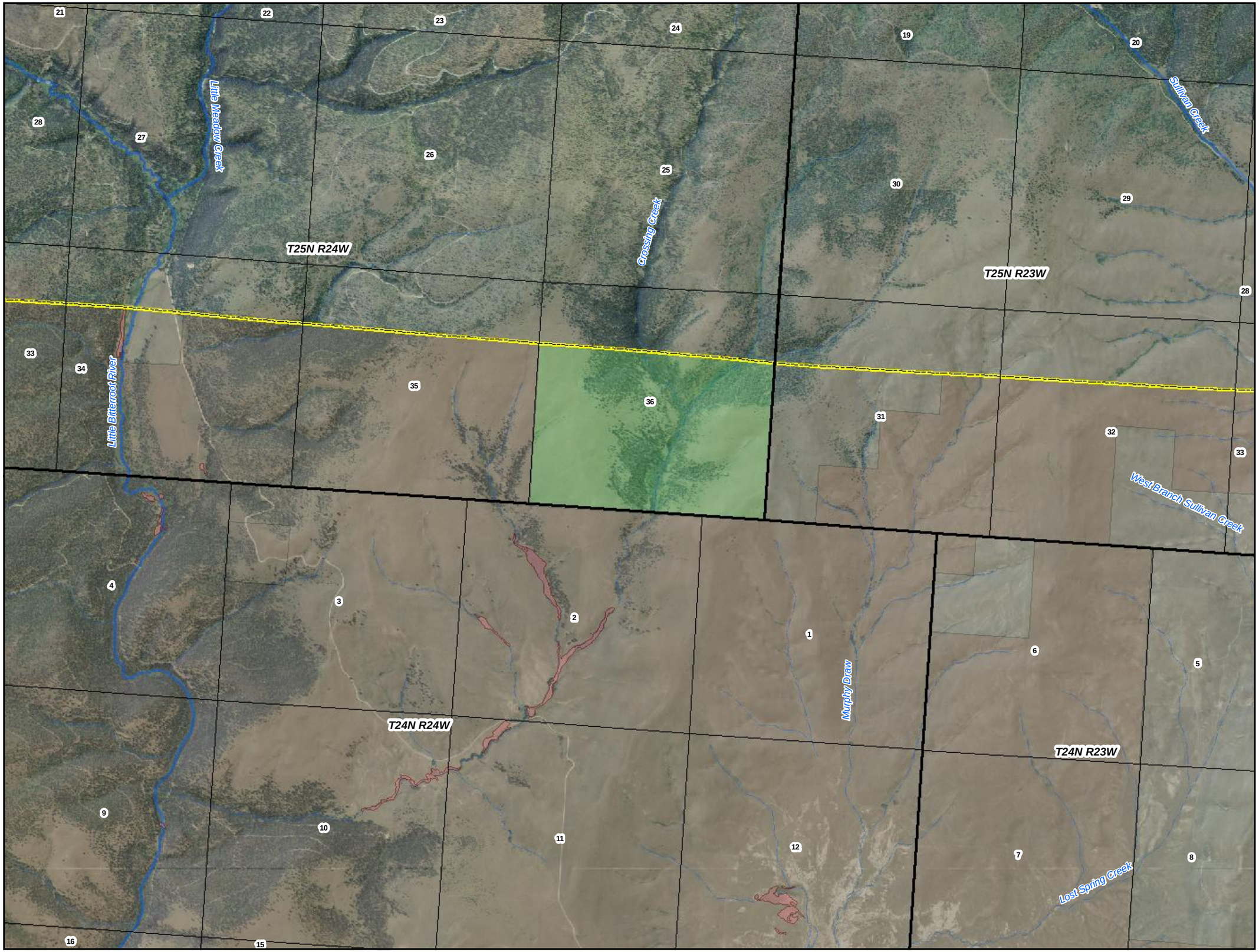

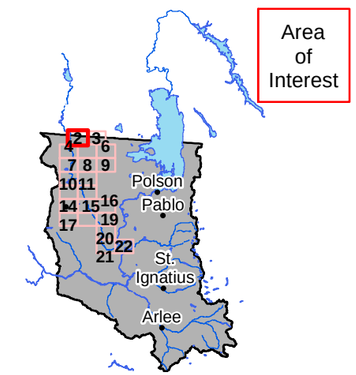

Flathead Indian Reservation

Legend

- Places of Use
- Reservation Boundary

Land Owner

- Tribal
- Federal
- State

0 0.25 0.5 Miles

POU/POD Data Source: CSKT-MT Compact Wetlands (available at nris.mt.gov)
Imagery Source: "Montana 2009 Color NAIP Orthophotos, 12-Kilometer Tiles" courtesy of USDA-Farm Services Agency Aerial Photography Field Office and the Montana State Library.
Hillshade created from: "National Elevation Dataset" courtesy of U.S. Geological Survey (USGS), EROS Data Center (1-arc second)

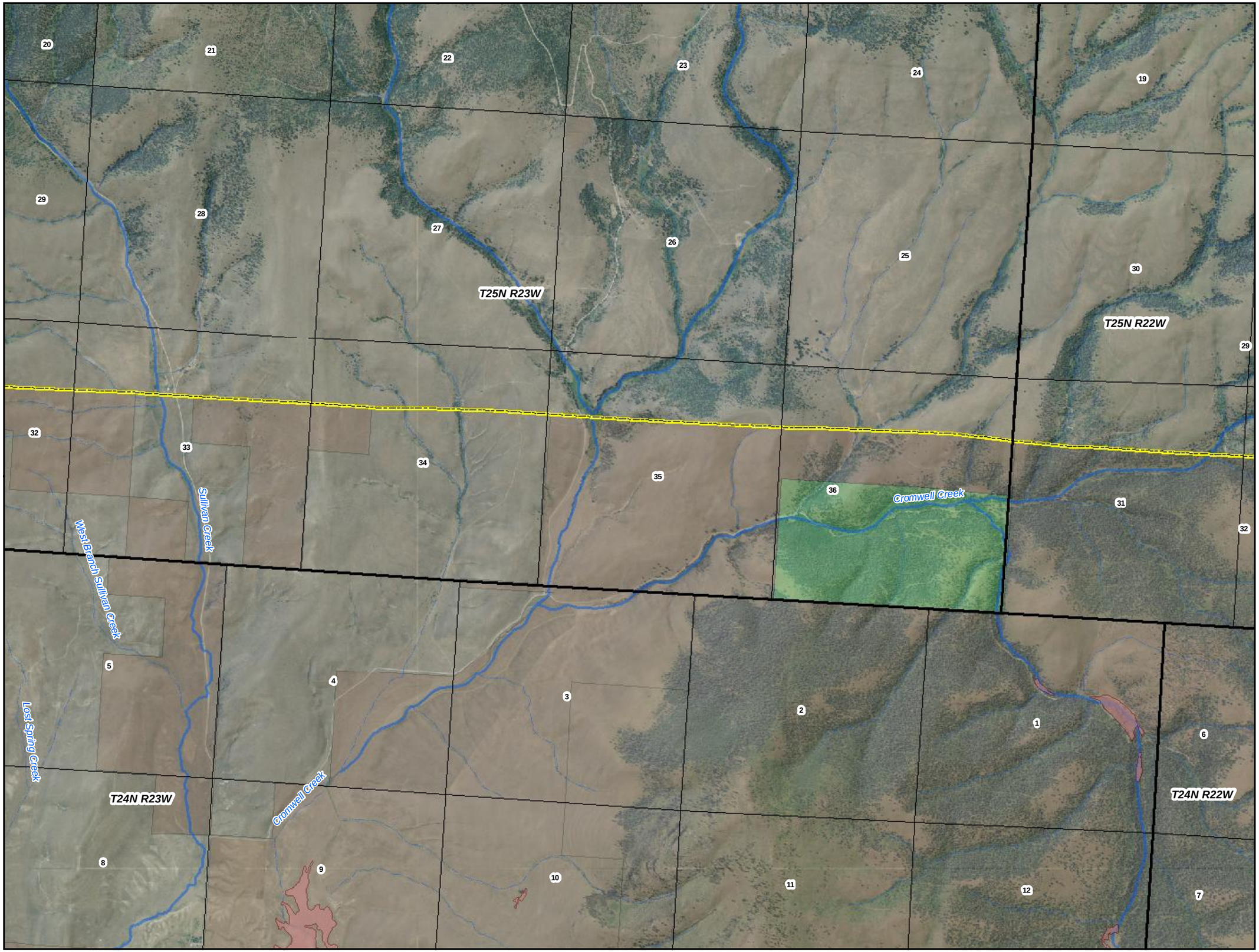

Place of Use

CSKT Wetlands

76L 30052665

Exhibit 3

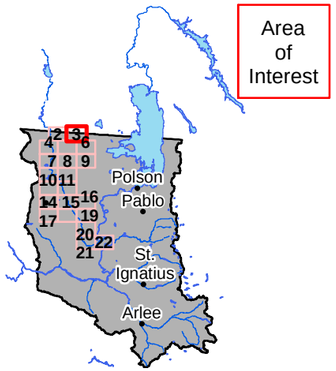

Flathead Indian Reservation

Legend

- Places of Use
- Reservation Boundary

Land Owner

- Tribal
- Federal
- State

0 0.25 0.5 Miles

POU/POD Data Source: CSKT-MT Compact Wetlands (available at nris.mt.gov)
Imagery Source: "Montana 2009 Color NAIP Orthophotos, 12-Kilometer Tiles" courtesy of USDA-Farm Services Agency Aerial Photography Field Office and the Montana State Library.
Hillshade created from: "National Elevation Dataset" courtesy of U.S. Geological Survey (USGS), EROS Data Center (1-arc second)

Place of Use

CSKT Wetlands

76L
30052665

Exhibit 4

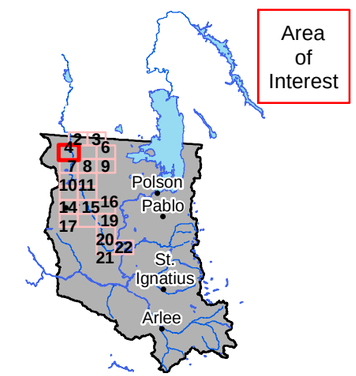

Flathead Indian Reservation

Legend

- Places of Use
- Reservation Boundary

Land Owner

- Tribal
- Federal
- State

0 0.25 0.5 Miles

POU/POD Data Source: CSKT-MT Compact Wetlands (available at nris.mt.gov)
Imagery Source: "Montana 2009 Color NAIP Orthophotos, 12-Kilometer Tiles" courtesy of USDA-Farm Services Agency Aerial Photography Field Office and the Montana State Library.
Hillshade created from: "National Elevation Dataset" courtesy of U.S. Geological Survey (USGS), EROS Data Center (1-arc second)

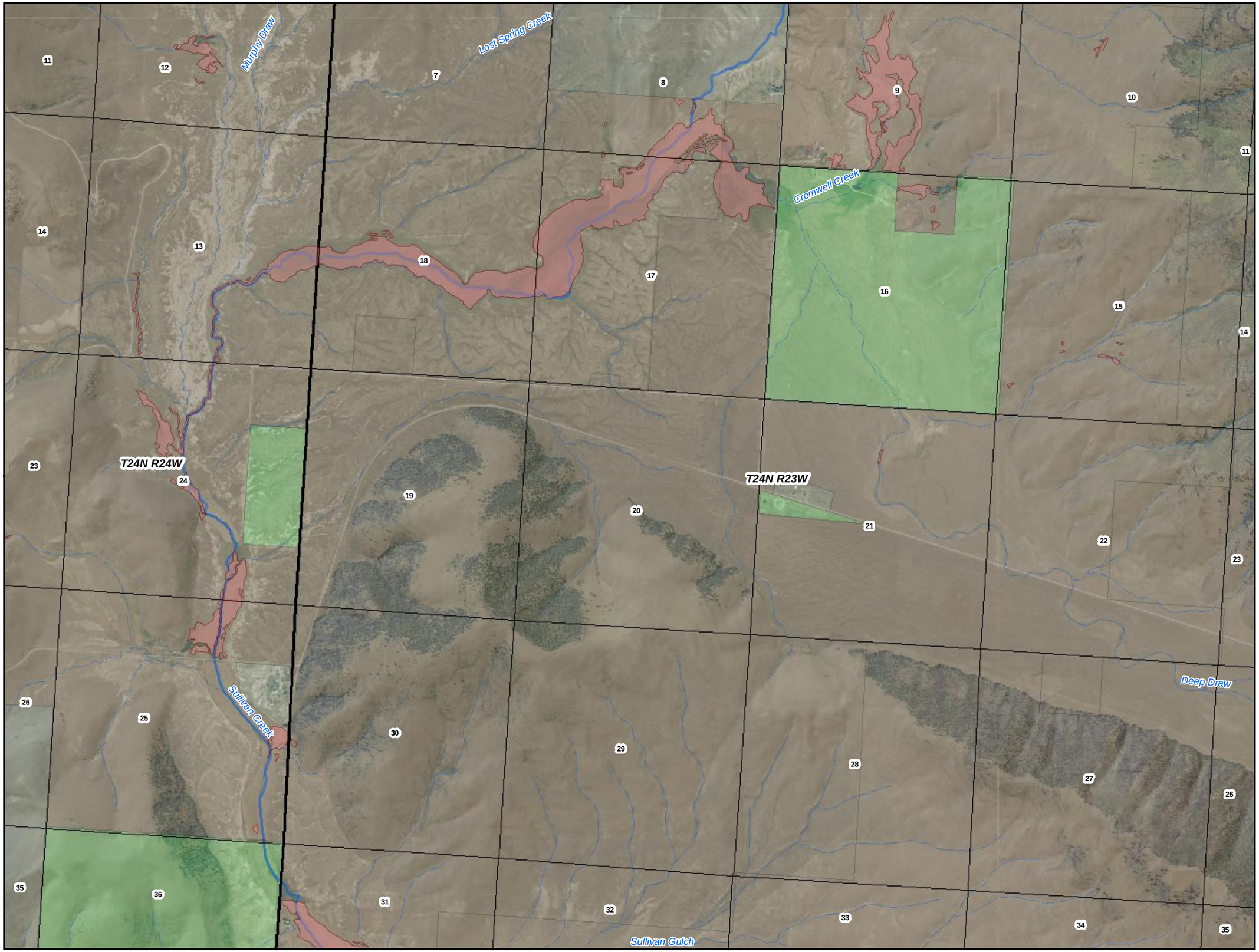

Place of Use

CSKT Wetlands

76L 30052665

Exhibit 5

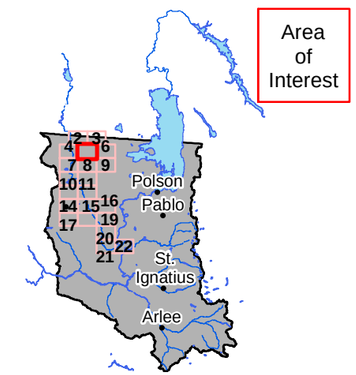

Flathead Indian Reservation

Legend

- Places of Use
- Reservation Boundary

Land Owner

- Tribal
- Federal
- State

0 0.25 0.5 Miles

POU/POD Data Source: CSKT-MT Compact Wetlands (available at nris.mt.gov)
Imagery Source: "Montana 2009 Color NAIP Orthophotos, 12-Kilometer Tiles" courtesy of USDA-Farm Services Agency Aerial Photography Field Office and the Montana State Library.
Hillshade created from: "National Elevation Dataset" courtesy of U.S. Geological Survey (USGS), EROS Data Center (1-arc second)

Place of Use

CSKT Wetlands

76L 30052665

Exhibit 6

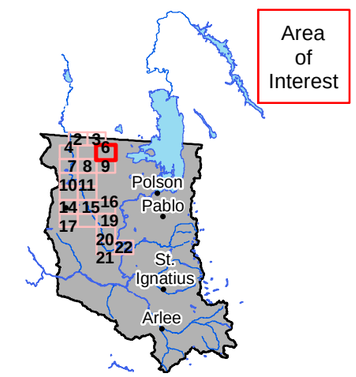

Flathead Indian Reservation

Legend

- Places of Use
- Reservation Boundary

Land Owner

- Tribal
- Federal
- State

0 0.25 0.5 Miles

POU/POD Data Source: CSKT-MT Compact Wetlands (available at nris.mt.gov)
Imagery Source: "Montana 2009 Color NAIP Orthophotos, 12-Kilometer Tiles" courtesy of USDA-Farm Services Agency Aerial Photography Field Office and the Montana State Library.
Hillshade created from: "National Elevation Dataset" courtesy of U.S. Geological Survey (USGS), EROS Data Center (1-arc second)

Place of Use

CSKT Wetlands

76L
30052665

Exhibit 7

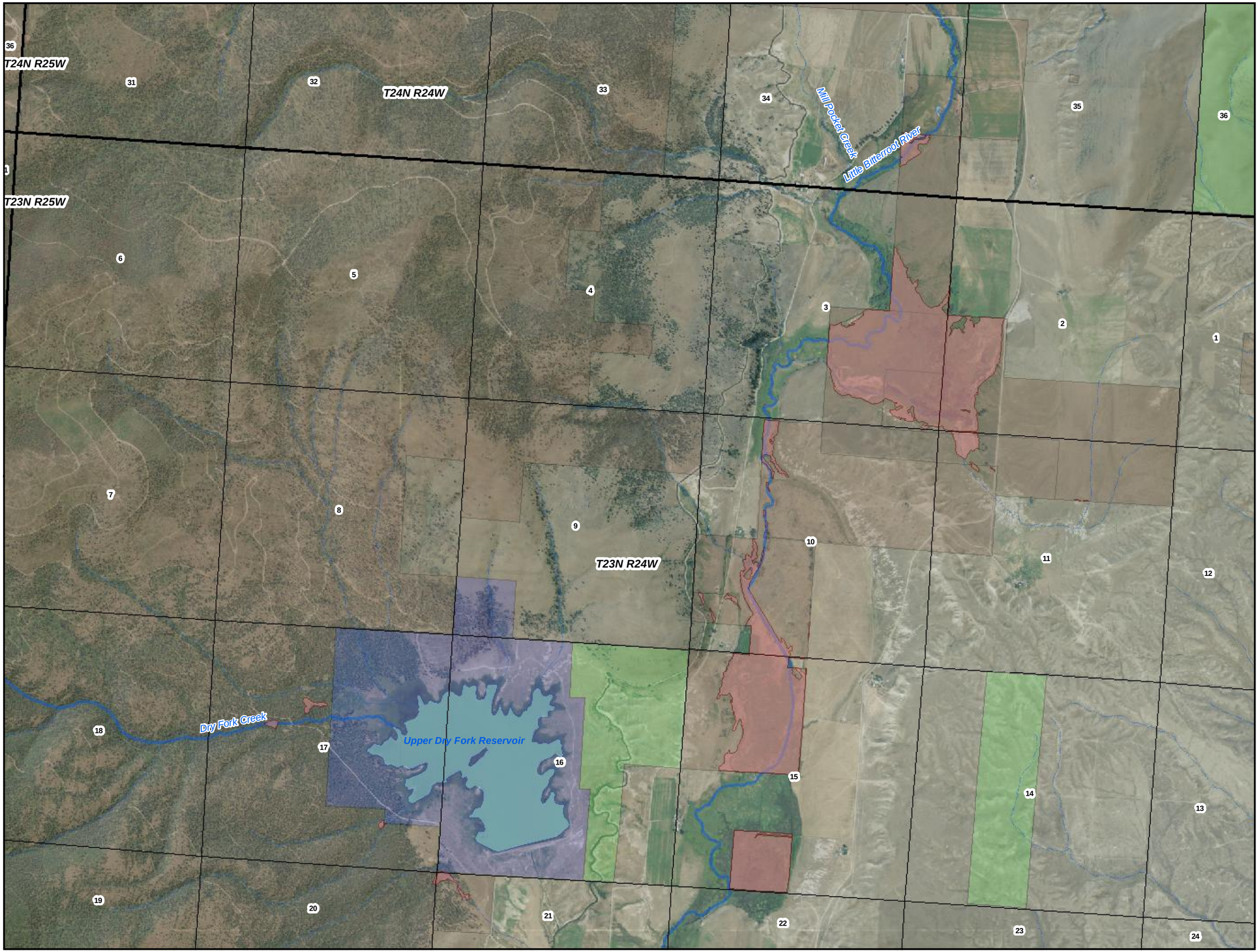

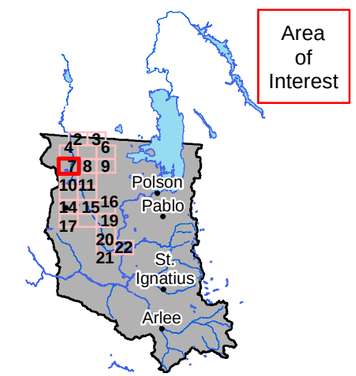

Flathead Indian Reservation

Legend

- Places of Use
- Reservation Boundary

Land Owner

- Tribal
- Federal
- State

0 0.25 0.5 Miles

POU/POD Data Source: CSKT-MT Compact Wetlands (available at nris.mt.gov)
Imagery Source: "Montana 2009 Color NAIP Orthophotos, 12-Kilometer Tiles" courtesy of USDA-Farm Services Agency Aerial Photography Field Office and the Montana State Library.
Hillshade created from: "National Elevation Dataset" courtesy of U.S. Geological Survey (USGS), EROS Data Center (1-arc second)

Place of Use

CSKT Wetlands

76L 30052665

Exhibit 8

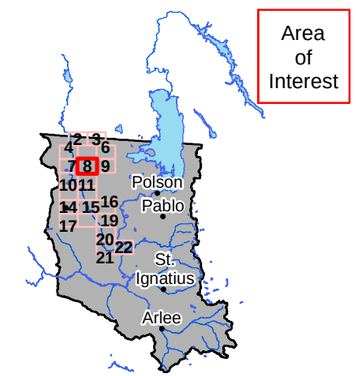

Flathead Indian Reservation

Legend

- Places of Use
- Reservation Boundary

Land Owner

- Tribal
- Federal
- State

0 0.25 0.5 Miles

POU/POD Data Source: CSKT-MT Compact Wetlands (available at nris.mt.gov)
Imagery Source: "Montana 2009 Color NAIP Orthophotos, 12-Kilometer Tiles" courtesy of USDA-Farm Services Agency Aerial Photography Field Office and the Montana State Library.
Hillshade created from: "National Elevation Dataset" courtesy of U.S. Geological Survey (USGS), EROS Data Center (1-arc second)

Place of Use

CSKT Wetlands

76L
30052665

Exhibit 9

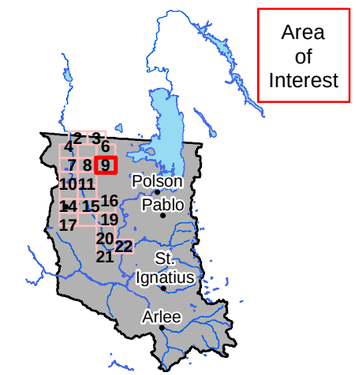

Flathead Indian Reservation

Legend

- Places of Use
- Reservation Boundary

Land Owner

- Tribal
- Federal
- State

0 0.25 0.5 Miles

POU/POD Data Source: CSKT-MT Compact Wetlands (available at nris.mt.gov)
Imagery Source: "Montana 2009 Color NAIP Orthophotos, 12-Kilometer Tiles" courtesy of USDA-Farm Services Agency Aerial Photography Field Office and the Montana State Library.
Hillshade created from: "National Elevation Dataset" courtesy of U.S. Geological Survey (USGS), EROS Data Center (1-arc second)

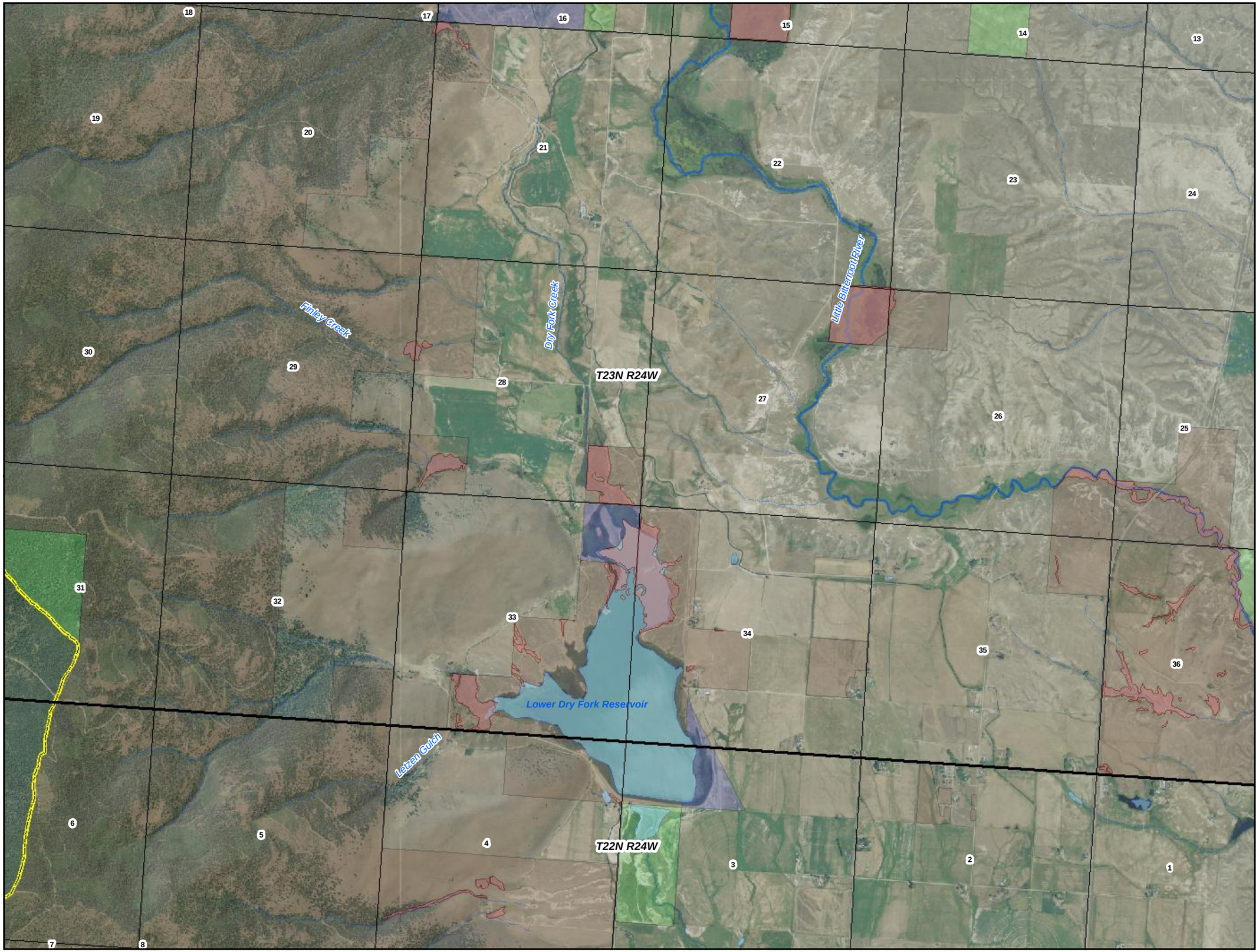

Place of Use

CSKT Wetlands

76L 30052665

Exhibit 10

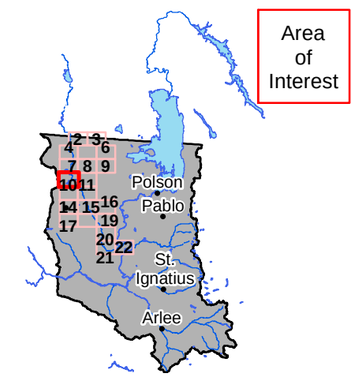

Flathead Indian Reservation

Legend

- Places of Use
- Reservation Boundary

Land Owner

- Tribal
- Federal
- State

0 0.25 0.5 Miles

POU/POD Data Source: CSKT-MT Compact Wetlands (available at nris.mt.gov)
Imagery Source: "Montana 2009 Color NAIP Orthophotos, 12-Kilometer Tiles" courtesy of USDA-Farm Services Agency Aerial Photography Field Office and the Montana State Library.
Hillshade created from: "National Elevation Dataset" courtesy of U.S. Geological Survey (USGS), EROS Data Center (1-arc second)

Place of Use

CSKT Wetlands

76L 30052665

Exhibit 11

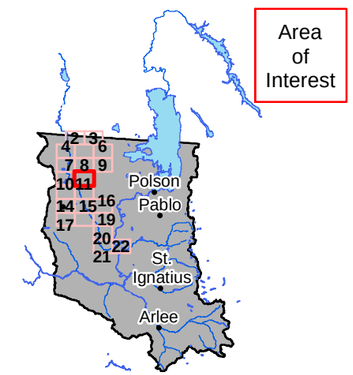

Flathead Indian Reservation

Legend

- Places of Use
- Reservation Boundary

Land Owner

- Tribal
- Federal
- State

0 0.25 0.5 Miles

POU/POD Data Source: CSKT-MT Compact Wetlands (available at nris.mt.gov)
Imagery Source: "Montana 2009 Color NAIP Orthophotos, 12-Kilometer Tiles" courtesy of USDA-Farm Services Agency Aerial Photography Field Office and the Montana State Library.
Hillshade created from: "National Elevation Dataset" courtesy of U.S. Geological Survey (USGS), EROS Data Center (1-arc second)

Place of Use

CSKT Wetlands

76L 30052665

Exhibit 12

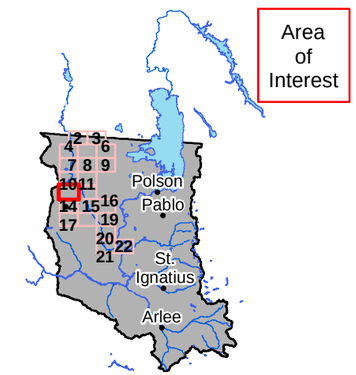

Flathead Indian Reservation

Legend

- Places of Use
- Reservation Boundary

Land Owner

- Tribal
- Federal
- State

0 0.25 0.5 Miles

POU/POD Data Source: CSKT-MT Compact Wetlands (available at nris.mt.gov)
Imagery Source: "Montana 2009 Color NAIP Orthophotos, 12-Kilometer Tiles" courtesy of USDA-Farm Services Agency Aerial Photography Field Office and the Montana State Library.
Hillshade created from: "National Elevation Dataset" courtesy of U.S. Geological Survey (USGS), EROS Data Center (1-arc second)

Place of Use

CSKT Wetlands

76L 30052665

Exhibit 13

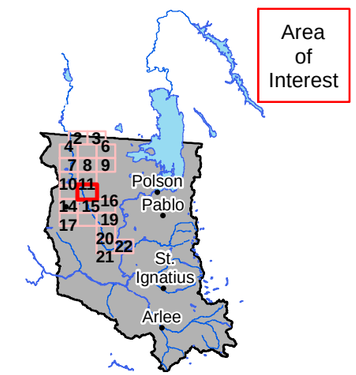

Flathead Indian Reservation

Legend

- Places of Use
- Reservation Boundary

Land Owner

- Tribal
- Federal
- State

0 0.25 0.5 Miles

POU/POD Data Source: CSKT-MT Compact Wetlands (available at nris.mt.gov)
Imagery Source: "Montana 2009 Color NAIP Orthophotos, 12-Kilometer Tiles" courtesy of USDA-Farm Services Agency Aerial Photography Field Office and the Montana State Library.
Hillshade created from: "National Elevation Dataset" courtesy of U.S. Geological Survey (USGS), EROS Data Center (1-arc second)

Place of Use

CSKT Wetlands

76L
30052665

Exhibit 14

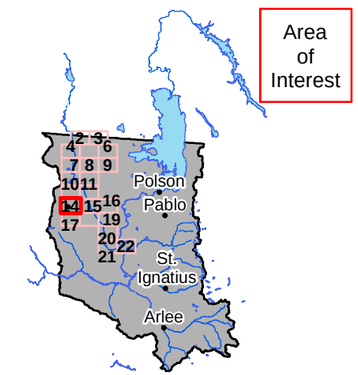

Flathead Indian Reservation

Legend

- Places of Use
- Reservation Boundary

Land Owner

- Tribal
- Federal
- State

0 0.25 0.5 Miles

POU/POD Data Source: CSKT-MT Compact Wetlands (available at nris.mt.gov)
Imagery Source: "Montana 2009 Color NAIP Orthophotos, 12-Kilometer Tiles" courtesy of USDA-Farm Services Agency Aerial Photography Field Office and the Montana State Library.
Hillshade created from: "National Elevation Dataset" courtesy of U.S. Geological Survey (USGS), EROS Data Center (1-arc second)

Place of Use

CSKT Wetlands

76L
30052665

Exhibit 15

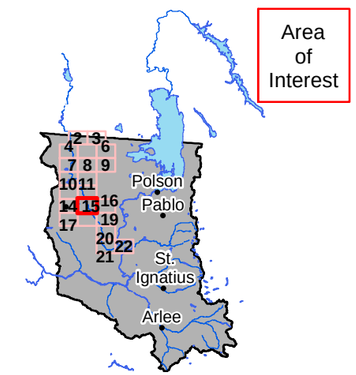

Flathead Indian Reservation

Legend

- Places of Use
- Reservation Boundary

Land Owner

- Tribal
- Federal
- State

0 0.25 0.5 Miles

POU/POD Data Source: CSKT-MT Compact Wetlands (available at nris.mt.gov)
Imagery Source: "Montana 2009 Color NAIP Orthophotos, 12-Kilometer Tiles" courtesy of USDA-Farm Services Agency Aerial Photography Field Office and the Montana State Library.
Hillshade created from: "National Elevation Dataset" courtesy of U.S. Geological Survey (USGS), EROS Data Center (1-arc second)

Place of Use

CSKT Wetlands

76L
30052665

Exhibit 16

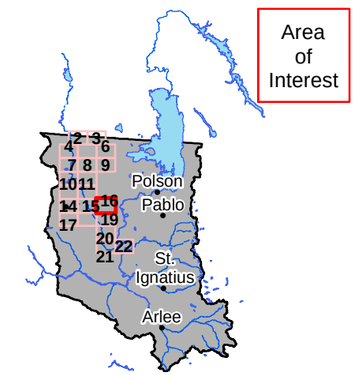

Flathead Indian Reservation

Legend

- Places of Use
- Reservation Boundary

Land Owner

- Tribal
- Federal
- State

0 0.25 0.5 Miles

POU/POD Data Source: CSKT-MT Compact Wetlands (available at nris.mt.gov)
Imagery Source: "Montana 2009 Color NAIP Orthophotos, 12-Kilometer Tiles" courtesy of USDA-Farm Services Agency Aerial Photography Field Office and the Montana State Library.
Hillshade created from: "National Elevation Dataset" courtesy of U.S. Geological Survey (USGS), EROS Data Center (1-arc second)

Place of Use

CSKT Wetlands

76L 30052665

Exhibit 17

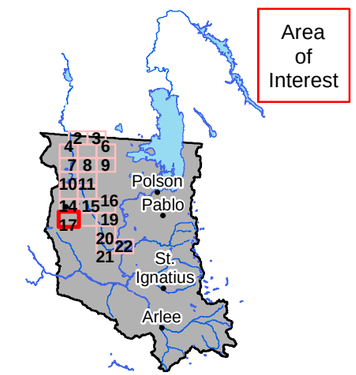

Flathead Indian Reservation

Legend

- Places of Use
- Reservation Boundary

Land Owner

- Tribal
- Federal
- State

0 0.25 0.5 Miles

POU/POD Data Source: CSKT-MT Compact Wetlands (available at nris.mt.gov)
Imagery Source: "Montana 2009 Color NAIP Orthophotos, 12-Kilometer Tiles" courtesy of USDA-Farm Services Agency Aerial Photography Field Office and the Montana State Library.
Hillshade created from: "National Elevation Dataset" courtesy of U.S. Geological Survey (USGS), EROS Data Center (1-arc second)

Place of Use

CSKT Wetlands

76L 30052665

Exhibit 18

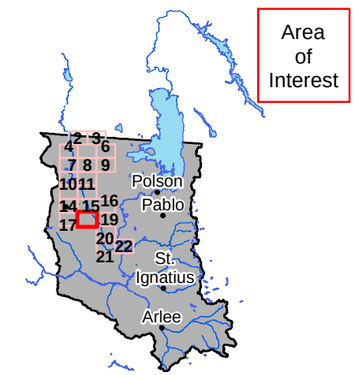

Flathead Indian Reservation

Legend

- Places of Use
- Reservation Boundary

Land Owner

- Tribal
- Federal
- State

0 0.25 0.5 Miles

POU/POD Data Source: CSKT-MT Compact Wetlands (available at nris.mt.gov)
Imagery Source: "Montana 2009 Color NAIP Orthophotos, 12-Kilometer Tiles" courtesy of USDA-Farm Services Agency Aerial Photography Field Office and the Montana State Library.
Hillshade created from: "National Elevation Dataset" courtesy of U.S. Geological Survey (USGS), EROS Data Center (1-arc second)

Place of Use

CSKT Wetlands

76L 30052665

Exhibit 19

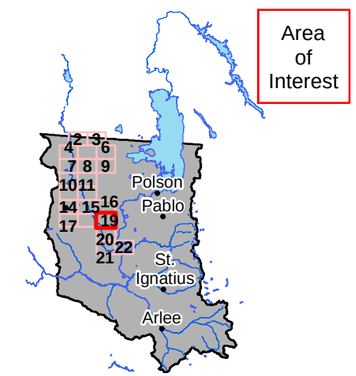

Flathead Indian Reservation

Legend

- Places of Use
- Reservation Boundary

Land Owner

- Tribal
- Federal
- State

0 0.25 0.5 Miles

POU/POD Data Source: CSKT-MT Compact Wetlands (available at nris.mt.gov)
Imagery Source: "Montana 2009 Color NAIP Orthophotos, 12-Kilometer Tiles" courtesy of USDA-Farm Services Agency Aerial Photography Field Office and the Montana State Library.
Hillshade created from: "National Elevation Dataset" courtesy of U.S. Geological Survey (USGS), EROS Data Center (1-arc second)

Place of Use

CSKT Wetlands

76L
30052665

Exhibit 20

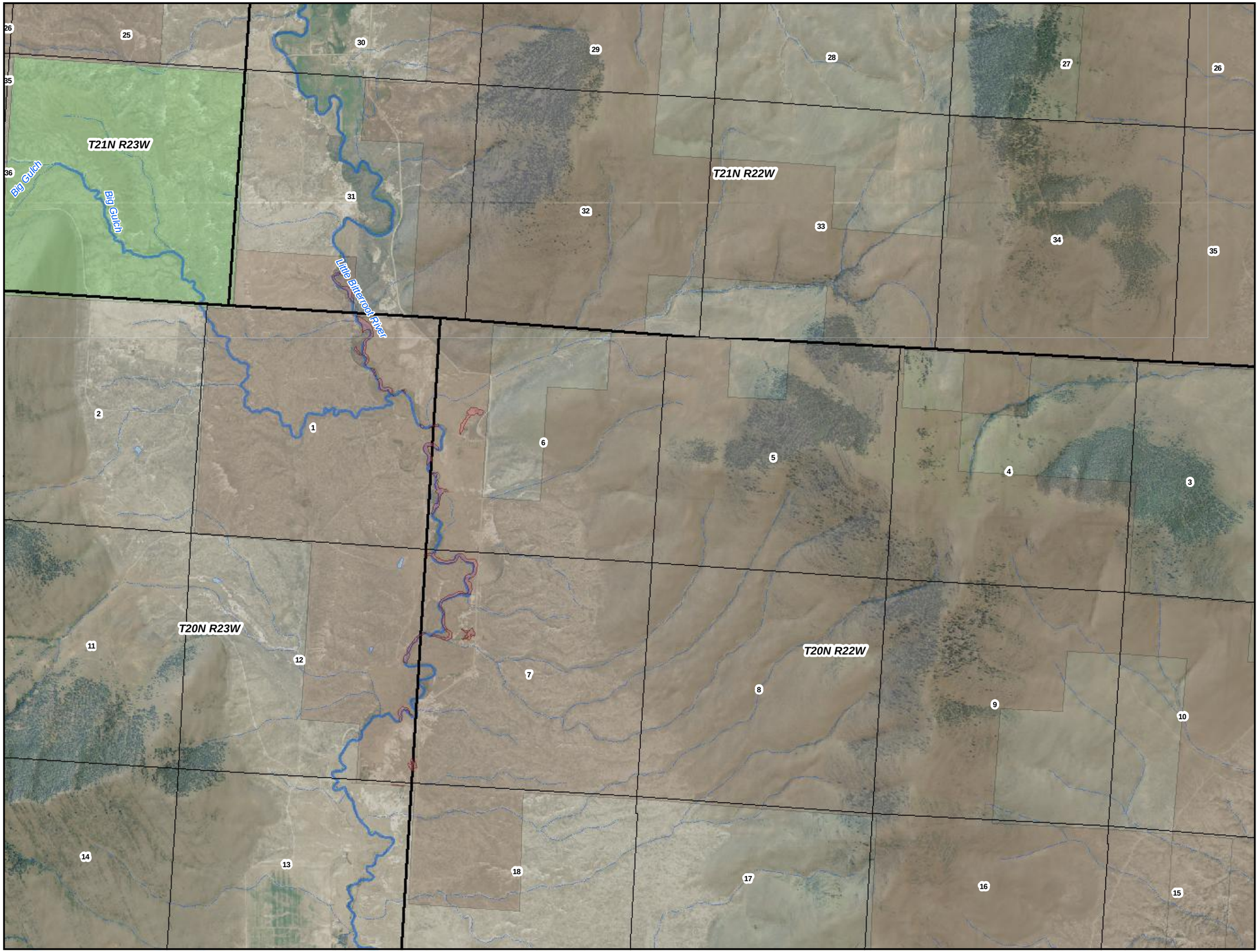

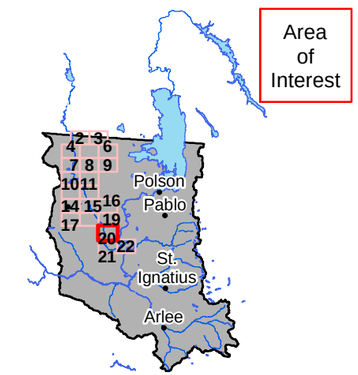

Flathead Indian Reservation

Legend

- Places of Use
- Reservation Boundary

Land Owner

- Tribal
- Federal
- State

0 0.25 0.5 Miles

POU/POD Data Source: CSKT-MT Compact Wetlands (available at nris.mt.gov)
Imagery Source: "Montana 2009 Color NAIP Orthophotos, 12-Kilometer Tiles" courtesy of USDA-Farm Services Agency Aerial Photography Field Office and the Montana State Library.
Hillshade created from: "National Elevation Dataset" courtesy of U.S. Geological Survey (USGS), EROS Data Center (1-arc second)

Place of Use

CSKT Wetlands

76L 30052665

Exhibit 21

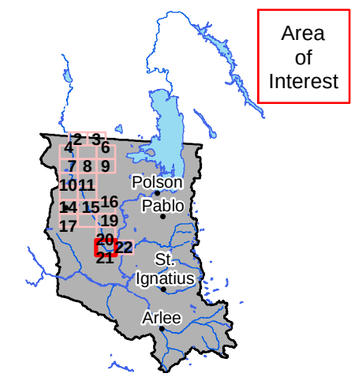

Flathead Indian Reservation

Legend

- Places of Use
- Reservation Boundary

Land Owner

- Tribal
- Federal
- State

0 0.25 0.5 Miles

POU/POD Data Source: CSKT-MT Compact Wetlands (available at nris.mt.gov)
Imagery Source: "Montana 2009 Color NAIP Orthophotos, 12-Kilometer Tiles" courtesy of USDA-Farm Services Agency Aerial Photography Field Office and the Montana State Library.
Hillshade created from: "National Elevation Dataset" courtesy of U.S. Geological Survey (USGS), EROS Data Center (1-arc second)

Place of Use

CSKT Wetlands

76L 30052665

Exhibit 22

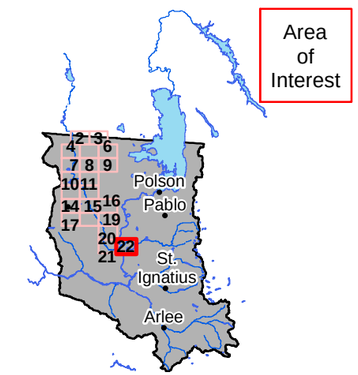

Flathead Indian Reservation

Legend

- Places of Use
- Reservation Boundary

Land Owner

- Tribal
- Federal
- State

0 0.25 0.5 Miles

POU/POD Data Source: CSKT-MT Compact Wetlands (available at nris.mt.gov)
Imagery Source: "Montana 2009 Color NAIP Orthophotos, 12-Kilometer Tiles" courtesy of USDA-Farm Services Agency Aerial Photography Field Office and the Montana State Library.
Hillshade created from: "National Elevation Dataset" courtesy of U.S. Geological Survey (USGS), EROS Data Center (1-arc second)

Place of Use

CSKT Wetlands

76L
30052666

Exhibit 1

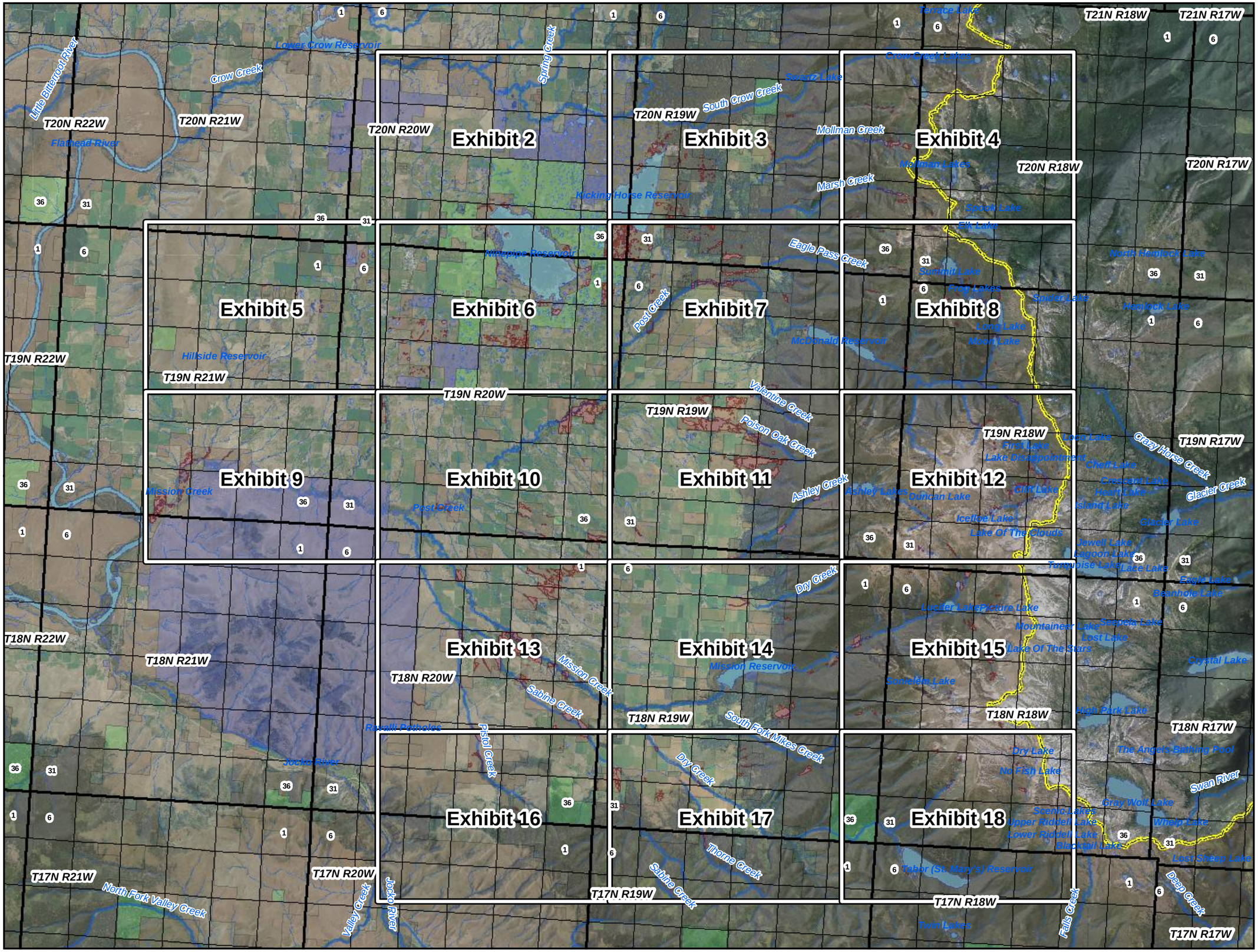

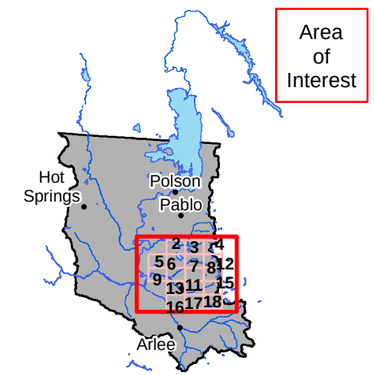

Flathead Indian Reservation

Legend

- Places of Use
- Reservation Boundary

Land Owner

- Tribal
- Federal
- State

0 1.25 2.5 Miles

POU/POD Data Source: CSKT-MT Compact Wetlands (available at nris.mt.gov)
Imagery Source: "Montana 2009 Color NAIP Orthophotos, 12-Kilometer Tiles" courtesy of USDA-Farm Services Agency Aerial Photography Field Office and the Montana State Library.
Hillshade created from: "National Elevation Dataset" courtesy of U.S. Geological Survey (USGS), EROS Data Center (1-arc second)

Place of Use

CSKT Wetlands

76L 30052666

Exhibit 2

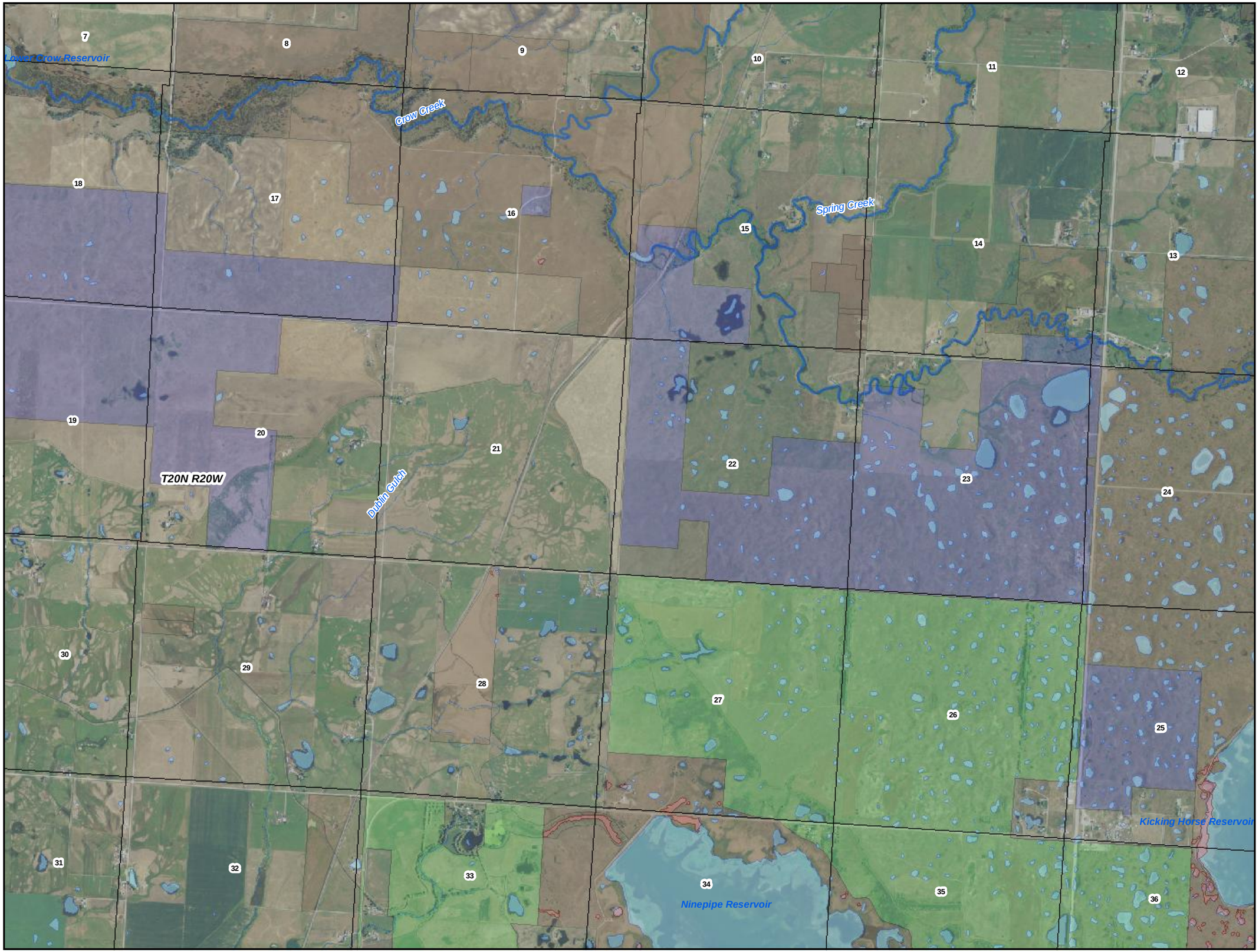

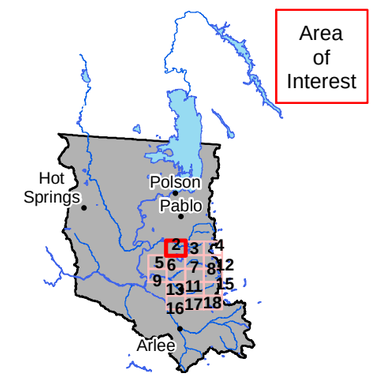

Flathead Indian Reservation

Legend

- Places of Use
- Reservation Boundary

Land Owner

- Tribal
- Federal
- State

0 0.25 0.5 Miles

POU/POD Data Source: CSKT-MT Compact Wetlands (available at nris.mt.gov)
Imagery Source: "Montana 2009 Color NAIP Orthophotos, 12-Kilometer Tiles" courtesy of USDA-Farm Services Agency Aerial Photography Field Office and the Montana State Library.
Hillshade created from: "National Elevation Dataset" courtesy of U.S. Geological Survey (USGS), EROS Data Center (1-arc second)

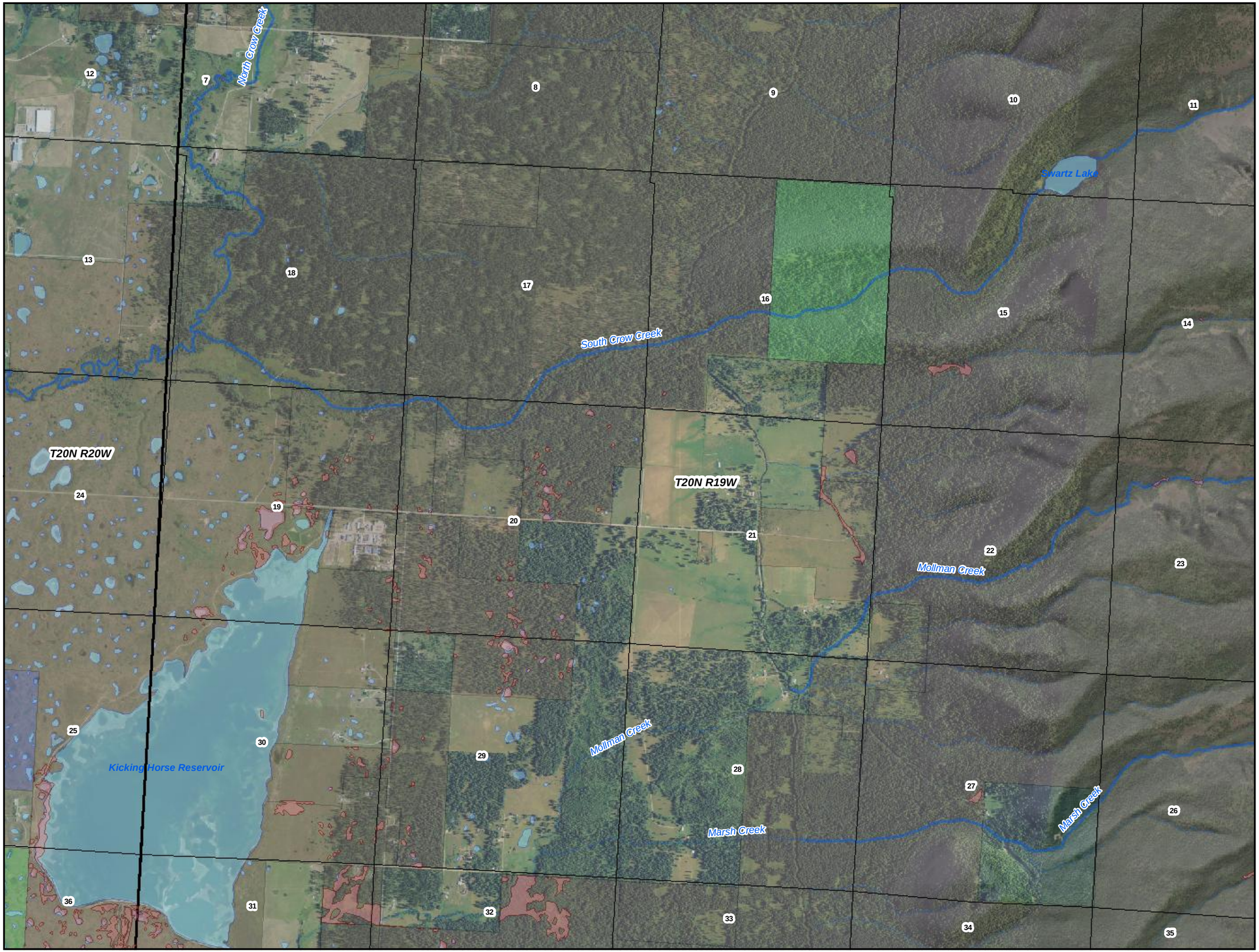

Place of Use

CSKT Wetlands

76L 30052666

Exhibit 3

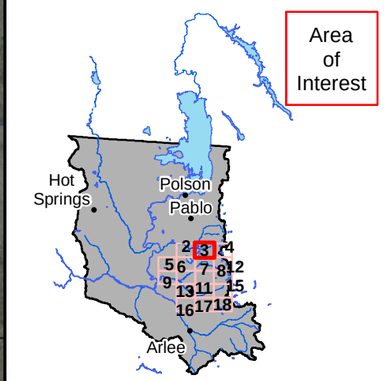

Flathead Indian Reservation

Legend

- Places of Use
- Reservation Boundary

Land Owner

- Tribal
- Federal
- State

0 0.25 0.5 Miles

POU/POD Data Source: CSKT-MT Compact Wetlands (available at nris.mt.gov)
Imagery Source: "Montana 2009 Color NAIP Orthophotos, 12-Kilometer Tiles" courtesy of USDA-Farm Services Agency Aerial Photography Field Office and the Montana State Library.
Hillshade created from: "National Elevation Dataset" courtesy of U.S. Geological Survey (USGS), EROS Data Center (1-arc second)

Place of Use

CSKT Wetlands

76L 30052666

Exhibit 4

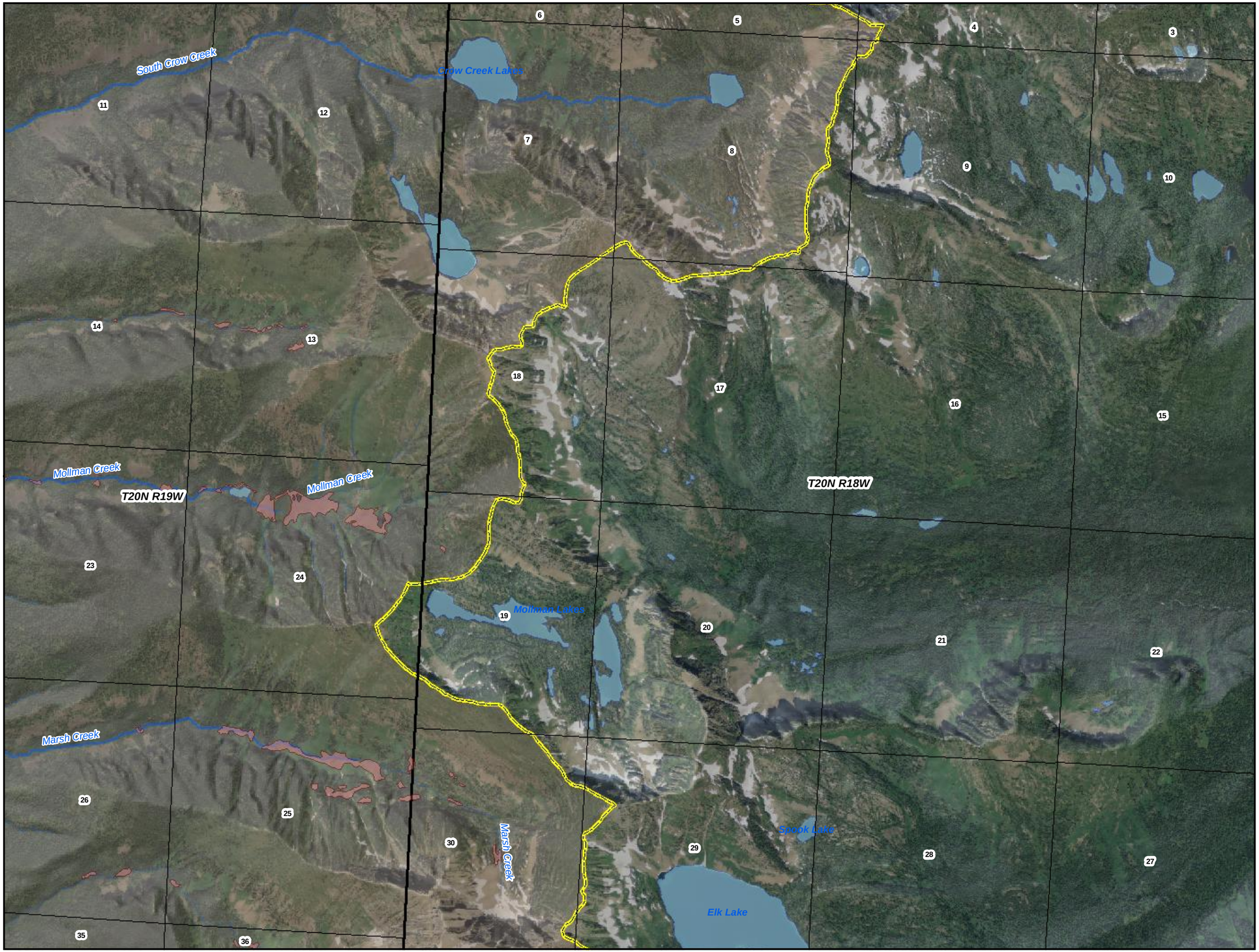

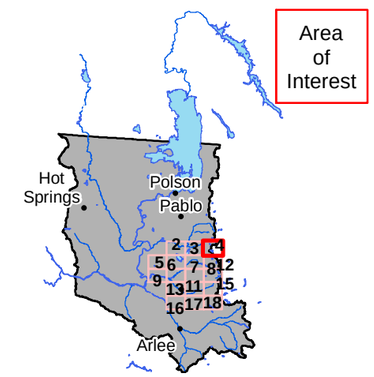

Flathead Indian Reservation

Legend

- Places of Use
- Reservation Boundary

Land Owner

- Tribal
- Federal
- State

0 0.25 0.5 Miles

POU/POD Data Source: CSKT-MT Compact Wetlands (available at nris.mt.gov)
Imagery Source: "Montana 2009 Color NAIP Orthophotos, 12-Kilometer Tiles" courtesy of USDA-Farm Services Agency Aerial Photography Field Office and the Montana State Library.
Hillshade created from: "National Elevation Dataset" courtesy of U.S. Geological Survey (USGS), EROS Data Center (1-arc second)

Place of Use

CSKT Wetlands

76L
30052666

Exhibit 5

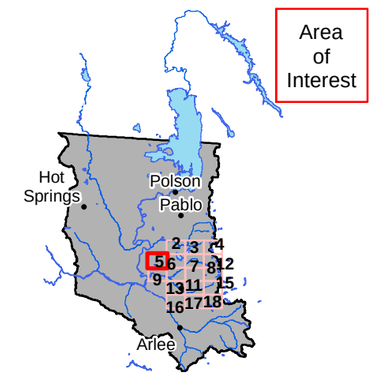

Flathead Indian Reservation

Legend

- Places of Use
- Reservation Boundary

Land Owner

- Tribal
- Federal
- State

0 0.25 0.5 Miles

POU/POD Data Source: CSKT-MT Compact Wetlands (available at nris.mt.gov)
Imagery Source: "Montana 2009 Color NAIP Orthophotos, 12-Kilometer Tiles" courtesy of USDA-Farm Services Agency Aerial Photography Field Office and the Montana State Library.
Hillshade created from: "National Elevation Dataset" courtesy of U.S. Geological Survey (USGS), EROS Data Center (1-arc second)

Place of Use

CSKT Wetlands

76L 30052666

Exhibit 6

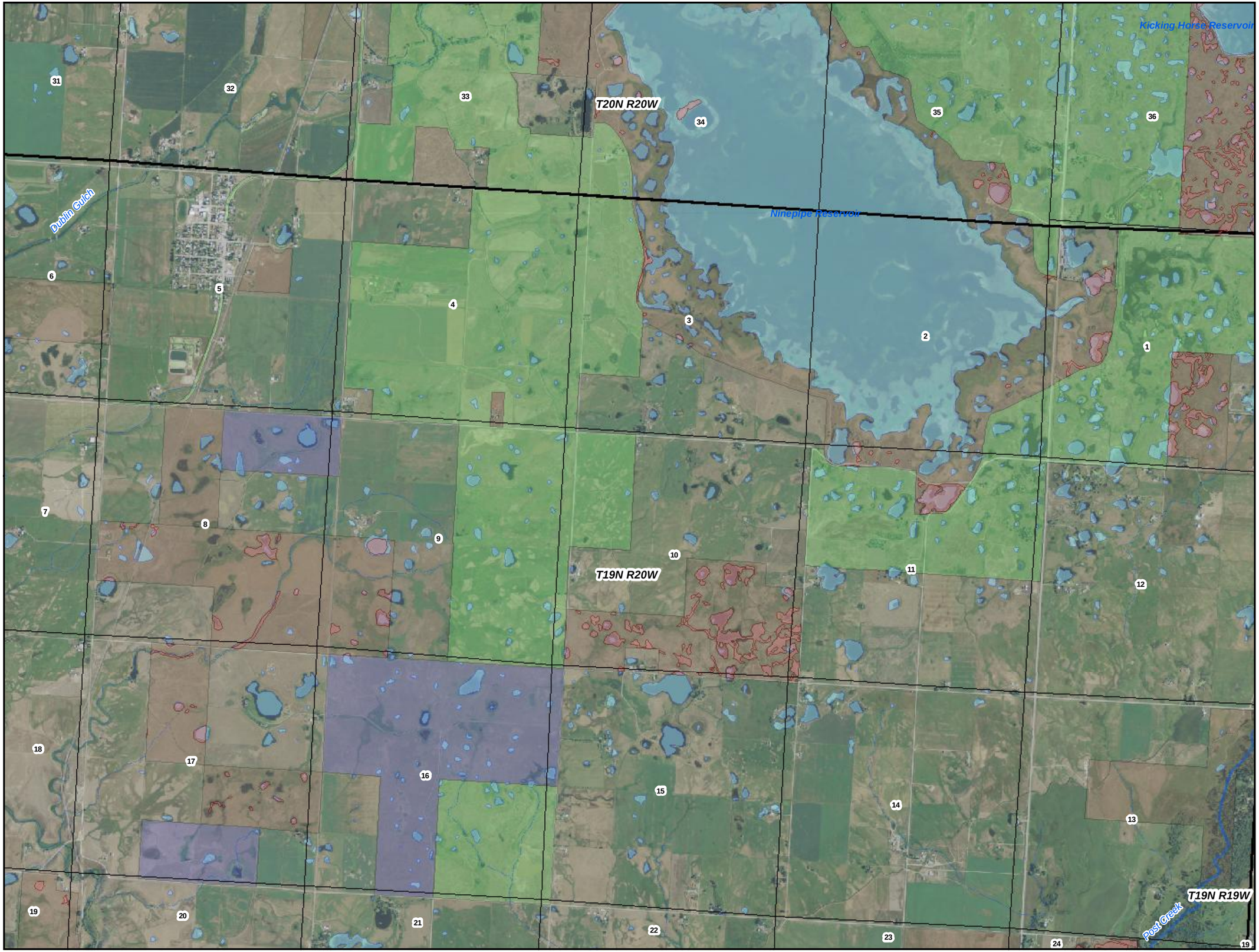

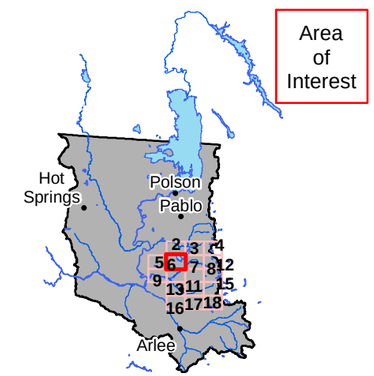

Flathead Indian Reservation

Legend

- Places of Use
- Reservation Boundary

Land Owner

- Tribal
- Federal
- State

0 0.25 0.5 Miles

POU/POD Data Source: CSKT-MT Compact Wetlands (available at nris.mt.gov)
Imagery Source: "Montana 2009 Color NAIP Orthophotos, 12-Kilometer Tiles" courtesy of USDA-Farm Services Agency Aerial Photography Field Office and the Montana State Library.
Hillshade created from: "National Elevation Dataset" courtesy of U.S. Geological Survey (USGS), EROS Data Center (1-arc second)

Place of Use

CSKT Wetlands

76L
30052666

Exhibit 7

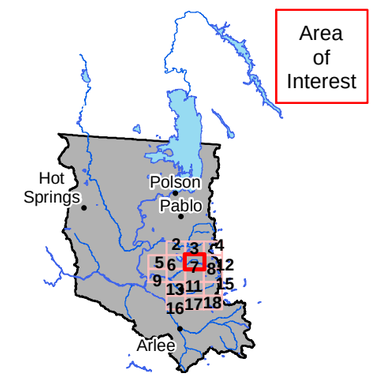

Flathead Indian Reservation

Legend

- Places of Use
- Reservation Boundary

Land Owner

- Tribal
- Federal
- State

0 0.25 0.5 Miles

POU/POD Data Source: CSKT-MT Compact Wetlands (available at nris.mt.gov)
Imagery Source: "Montana 2009 Color NAIP Orthophotos, 12-Kilometer Tiles" courtesy of USDA-Farm Services Agency Aerial Photography Field Office and the Montana State Library.
Hillshade created from: "National Elevation Dataset" courtesy of U.S. Geological Survey (USGS), EROS Data Center (1-arc second)

Place of Use

CSKT Wetlands

76L 30052666

Exhibit 8

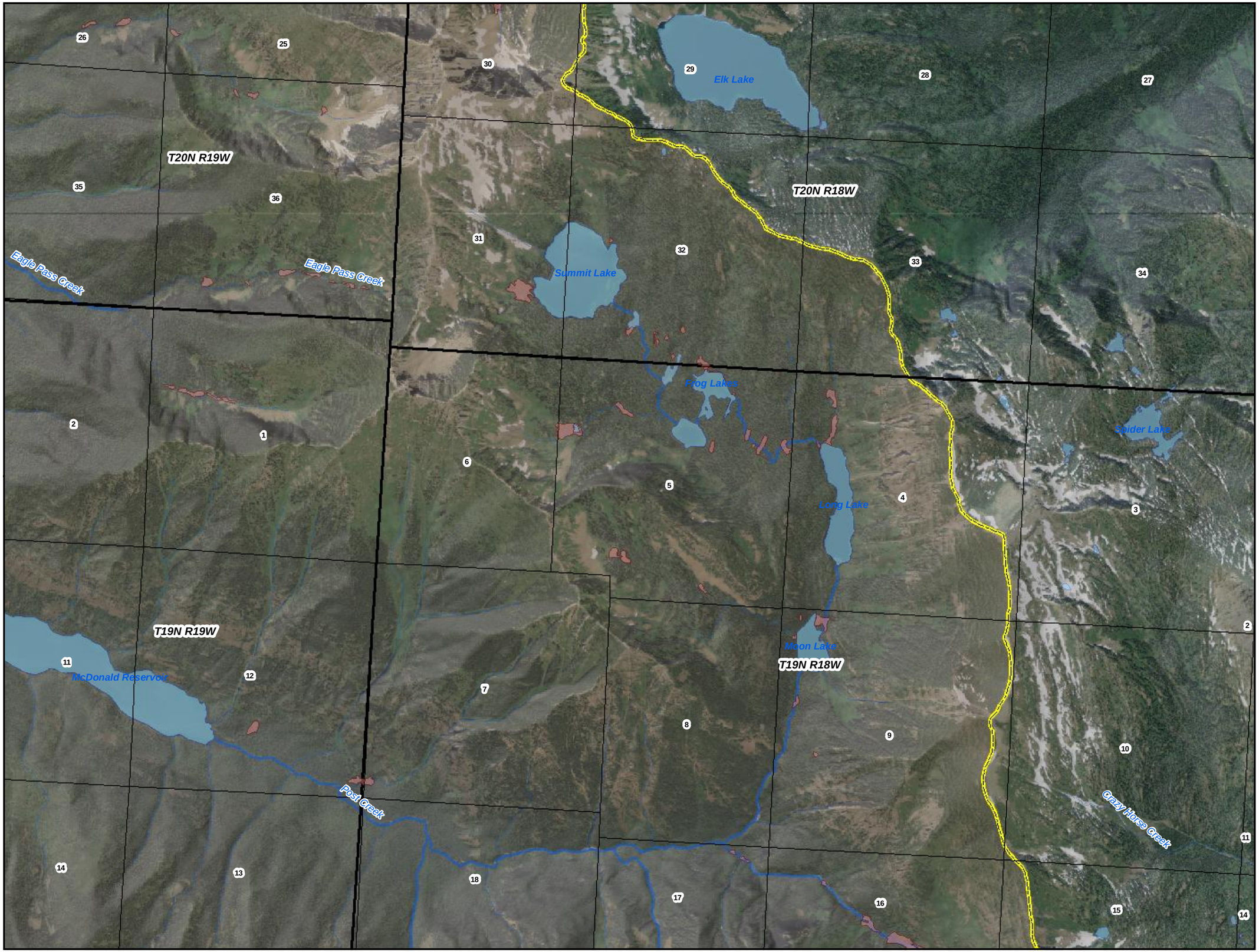

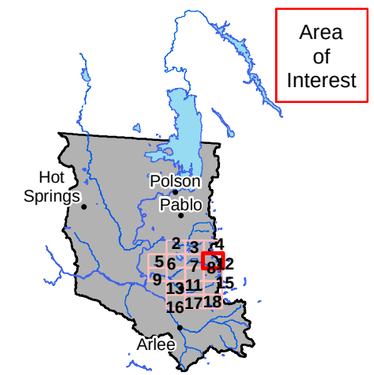

Flathead Indian Reservation

Legend

- Places of Use
- Reservation Boundary

Land Owner

- Tribal
- Federal
- State

0 0.25 0.5 Miles

POU/POD Data Source: CSKT-MT Compact Wetlands (available at nris.mt.gov)
Imagery Source: "Montana 2009 Color NAIP Orthophotos, 12-Kilometer Tiles" courtesy of USDA-Farm Services Agency Aerial Photography Field Office and the Montana State Library.
Hillshade created from: "National Elevation Dataset" courtesy of U.S. Geological Survey (USGS), EROS Data Center (1-arc second)

Place of Use

CSKT Wetlands

76L
30052666

Exhibit 9

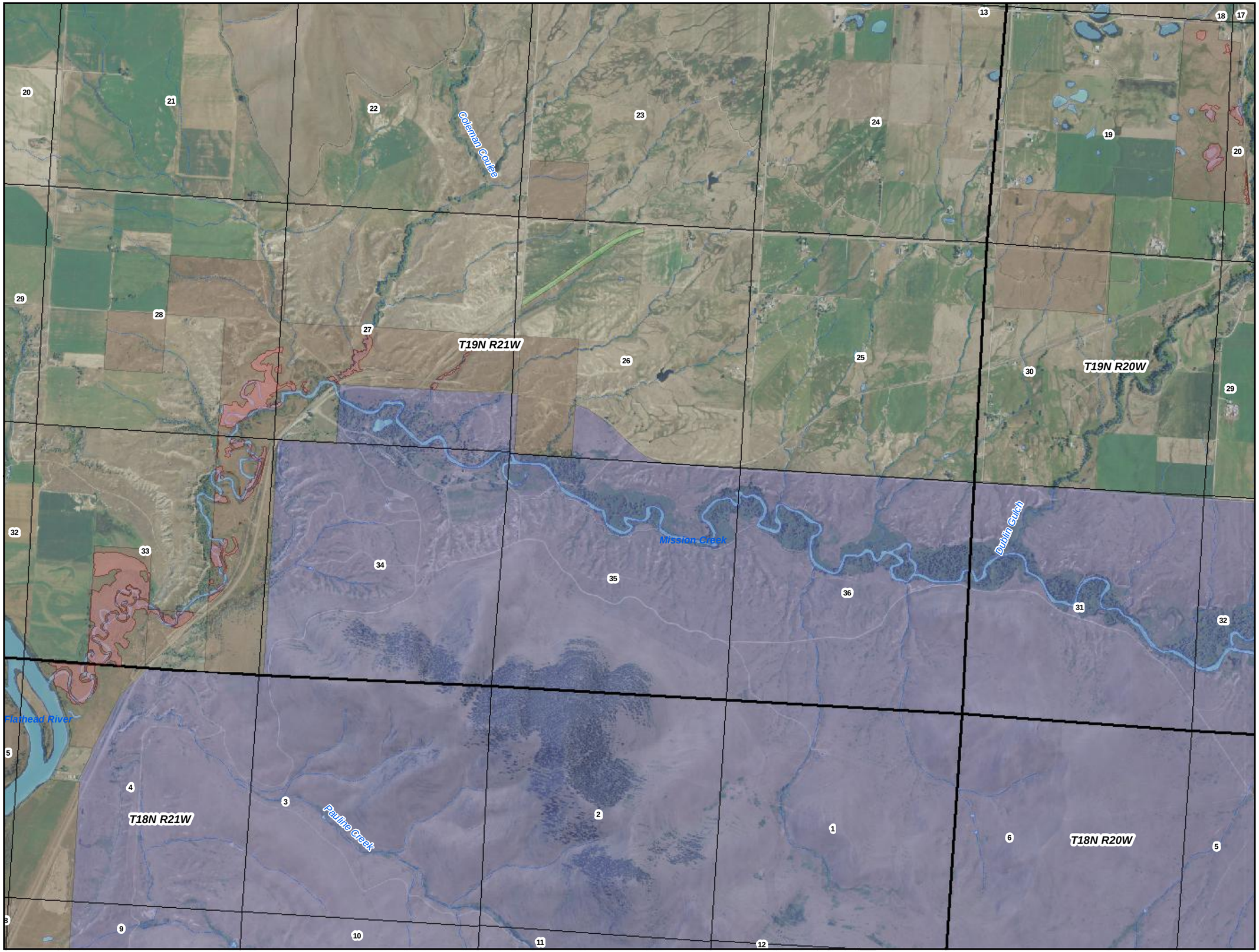

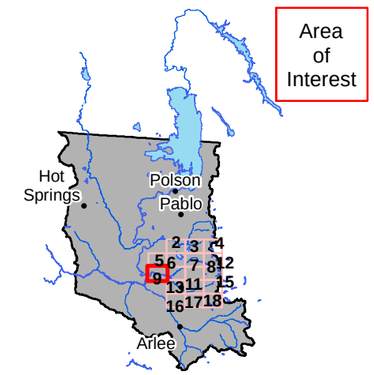

Flathead Indian Reservation

Legend

- Places of Use
- Reservation Boundary

Land Owner

- Tribal
- Federal
- State

0 0.25 0.5 Miles

POU/POD Data Source: CSKT-MT Compact Wetlands (available at nris.mt.gov)
Imagery Source: "Montana 2009 Color NAIP Orthophotos, 12-Kilometer Tiles" courtesy of USDA-Farm Services Agency Aerial Photography Field Office and the Montana State Library.
Hillshade created from: "National Elevation Dataset" courtesy of U.S. Geological Survey (USGS), EROS Data Center (1-arc second)

Place of Use

CSKT Wetlands

76L
30052666

Exhibit 10

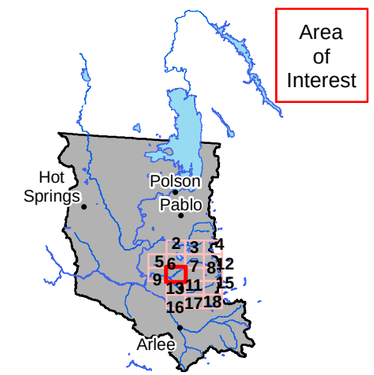

Flathead Indian Reservation

Legend

- Places of Use
- Reservation Boundary

Land Owner

- Tribal
- Federal
- State

0 0.25 0.5 Miles

POU/POD Data Source: CSKT-MT Compact Wetlands (available at nris.mt.gov)
Imagery Source: "Montana 2009 Color NAIP Orthophotos, 12-Kilometer Tiles" courtesy of USDA-Farm Services Agency Aerial Photography Field Office and the Montana State Library.
Hillshade created from: "National Elevation Dataset" courtesy of U.S. Geological Survey (USGS), EROS Data Center (1-arc second)

Place of Use

CSKT Wetlands

76L
30052666

Exhibit 11

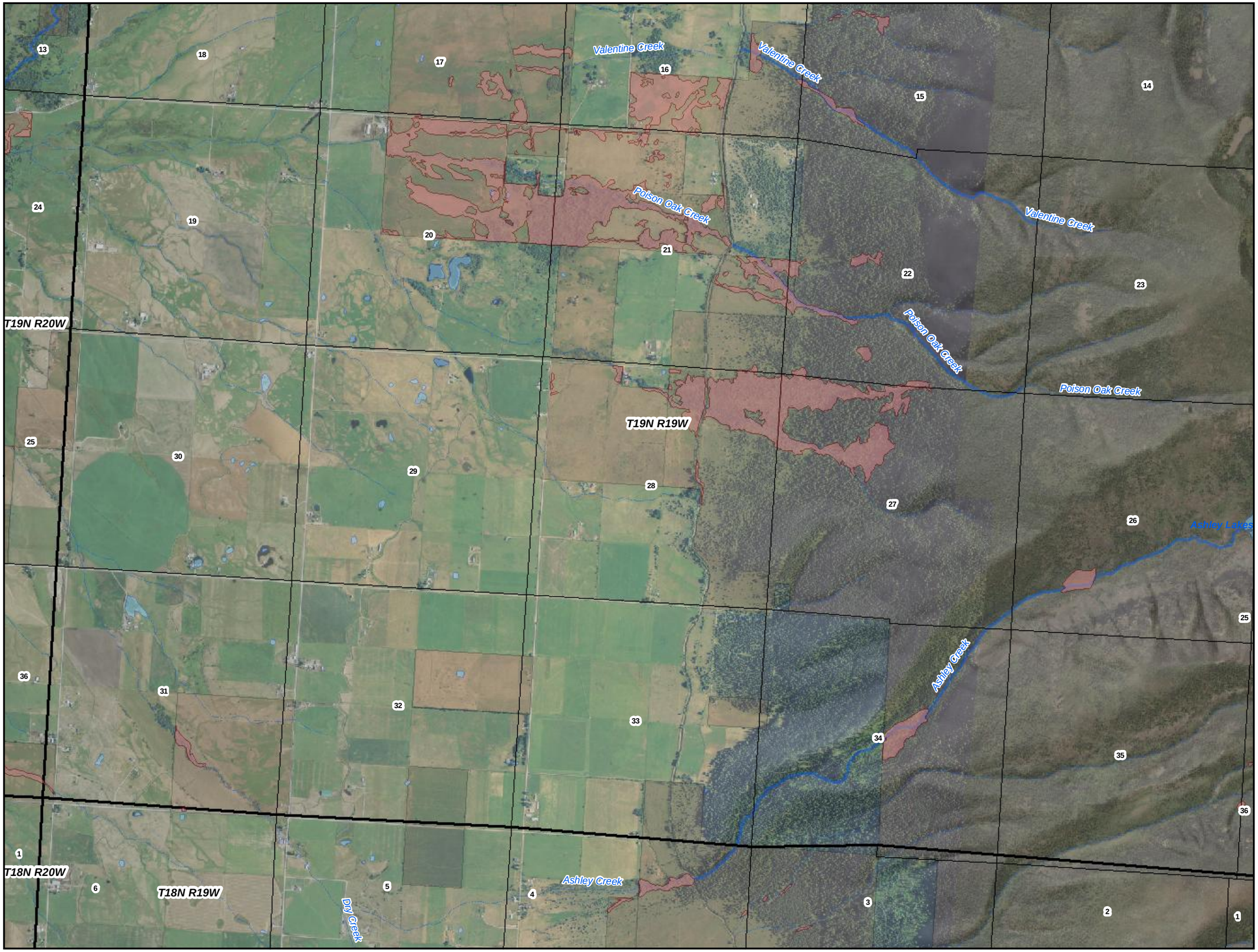

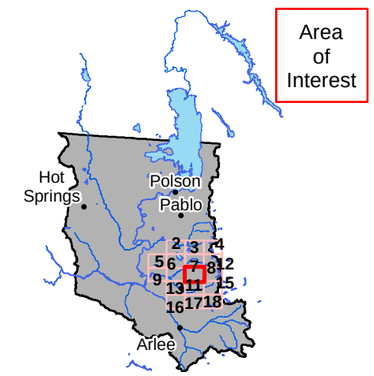

Flathead Indian Reservation

Legend

- Places of Use
- Reservation Boundary

Land Owner

- Tribal
- Federal
- State

0 0.25 0.5 Miles

POU/POD Data Source: CSKT-MT Compact Wetlands (available at nris.mt.gov)
Imagery Source: "Montana 2009 Color NAIP Orthophotos, 12-Kilometer Tiles" courtesy of USDA-Farm Services Agency Aerial Photography Field Office and the Montana State Library.
Hillshade created from: "National Elevation Dataset" courtesy of U.S. Geological Survey (USGS), EROS Data Center (1-arc second)

Place of Use

CSKT Wetlands

76L 30052666

Exhibit 12

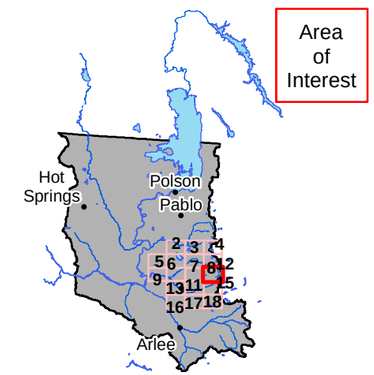

Flathead Indian Reservation

Legend

- Places of Use
- Reservation Boundary

Land Owner

- Tribal
- Federal
- State

0 0.25 0.5 Miles

POU/POD Data Source: CSKT-MT Compact Wetlands (available at nris.mt.gov)
Imagery Source: "Montana 2009 Color NAIP Orthophotos, 12-Kilometer Tiles" courtesy of USDA-Farm Services Agency Aerial Photography Field Office and the Montana State Library.
Hillshade created from: "National Elevation Dataset" courtesy of U.S. Geological Survey (USGS), EROS Data Center (1-arc second)

Place of Use

CSKT Wetlands

76L 30052666

Exhibit 13

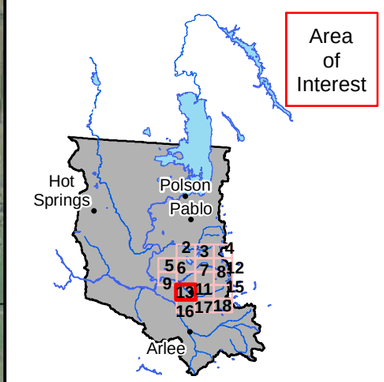

Flathead Indian Reservation

Legend

- Places of Use
- Reservation Boundary

Land Owner

- Tribal
- Federal
- State

0 0.25 0.5 Miles

POU/POD Data Source: CSKT-MT Compact Wetlands (available at nris.mt.gov)
Imagery Source: "Montana 2009 Color NAIP Orthophotos, 12-Kilometer Tiles" courtesy of USDA-Farm Services Agency Aerial Photography Field Office and the Montana State Library.
Hillshade created from: "National Elevation Dataset" courtesy of U.S. Geological Survey (USGS), EROS Data Center (1-arc second)

Place of Use

CSKT Wetlands

76L
30052666

Exhibit 14

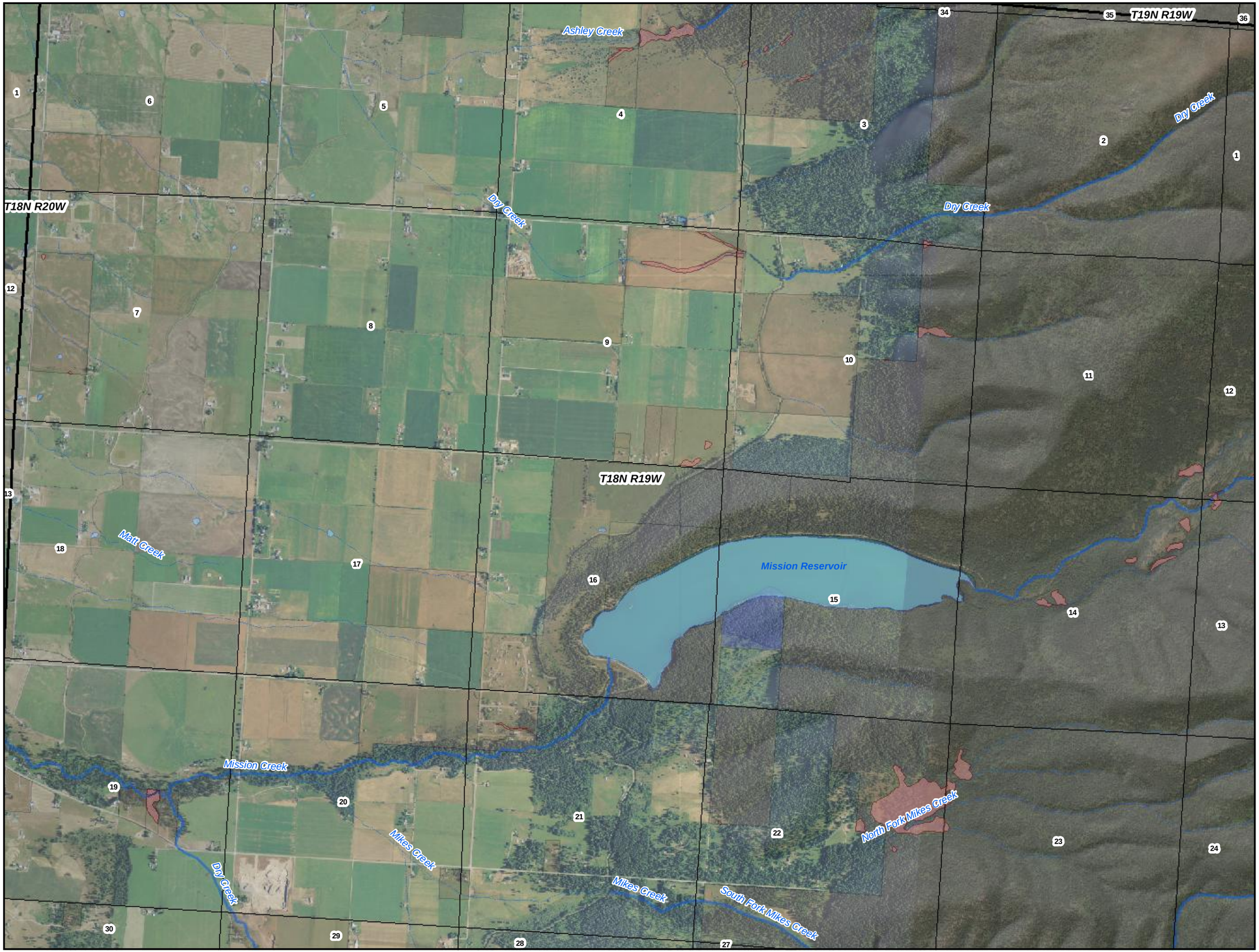

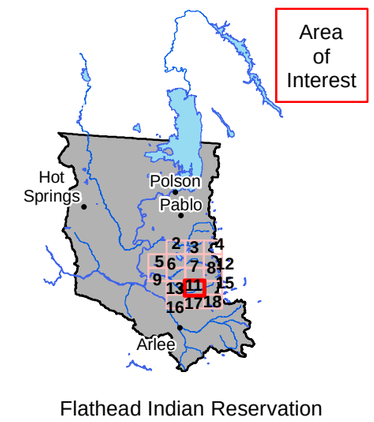

Flathead Indian Reservation

Legend

- Places of Use
- Reservation Boundary

Land Owner

- Tribal
- Federal
- State

0 0.25 0.5 Miles

POU/POD Data Source: CSKT-MT Compact Wetlands (available at nris.mt.gov)
Imagery Source: "Montana 2009 Color NAIP Orthophotos, 12-Kilometer Tiles" courtesy of USDA-Farm Services Agency Aerial Photography Field Office and the Montana State Library.
Hillshade created from: "National Elevation Dataset" courtesy of U.S. Geological Survey (USGS), EROS Data Center (1-arc second)

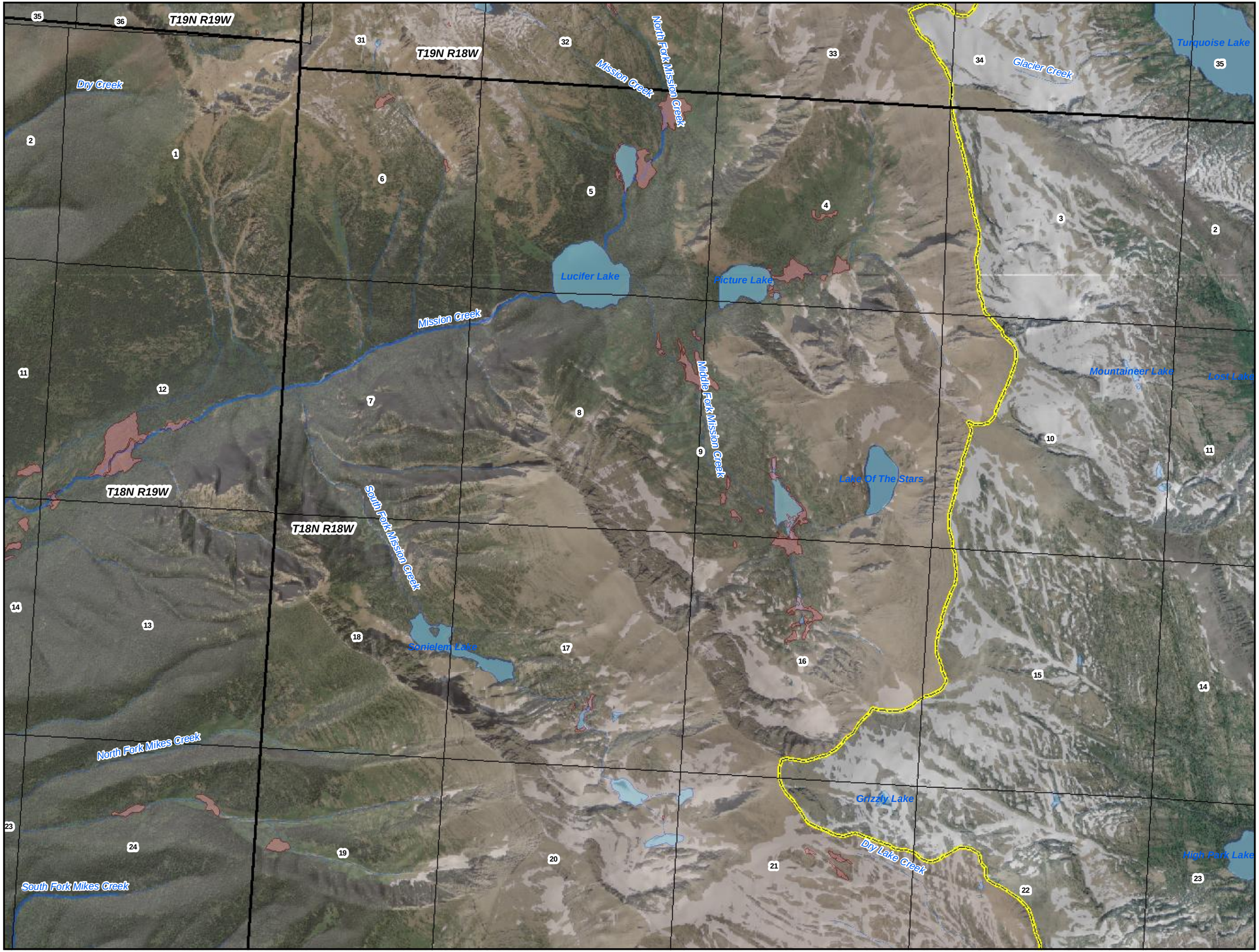

Place of Use

CSKT Wetlands

76L 30052666

Exhibit 15

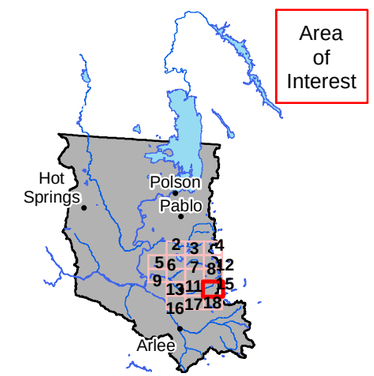

Flathead Indian Reservation

Legend

- Places of Use
- Reservation Boundary

Land Owner

- Tribal
- Federal
- State

0 0.25 0.5 Miles

POU/POD Data Source: CSKT-MT Compact Wetlands (available at nris.mt.gov)
Imagery Source: "Montana 2009 Color NAIP Orthophotos, 12-Kilometer Tiles" courtesy of USDA-Farm Services Agency Aerial Photography Field Office and the Montana State Library.
Hillshade created from: "National Elevation Dataset" courtesy of U.S. Geological Survey (USGS), EROS Data Center (1-arc second)

Place of Use

CSKT Wetlands

76L
30052666

Exhibit 16

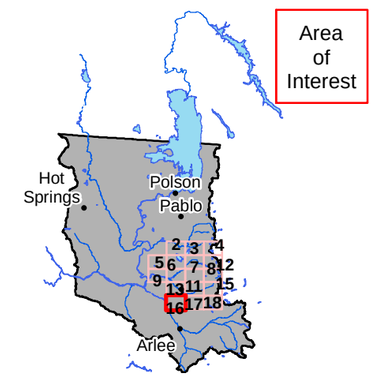

Flathead Indian Reservation

Legend

- Places of Use
- Reservation Boundary

Land Owner

- Tribal
- Federal
- State

0 0.25 0.5 Miles

POU/POD Data Source: CSKT-MT Compact Wetlands (available at nris.mt.gov)
Imagery Source: "Montana 2009 Color NAIP Orthophotos, 12-Kilometer Tiles" courtesy of USDA-Farm Services Agency Aerial Photography Field Office and the Montana State Library.
Hillshade created from: "National Elevation Dataset" courtesy of U.S. Geological Survey (USGS), EROS Data Center (1-arc second)

Place of Use

CSKT Wetlands

76L 30052666

Exhibit 17

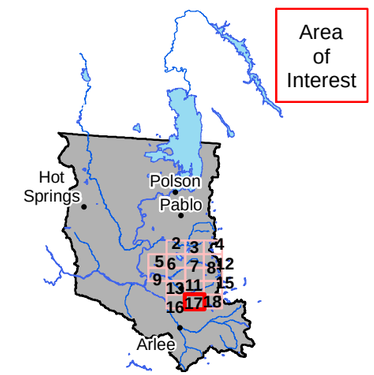

Flathead Indian Reservation

Legend

- Places of Use
- Reservation Boundary

Land Owner

- Tribal
- Federal
- State

0 0.25 0.5 Miles

POU/POD Data Source: CSKT-MT Compact Wetlands (available at nris.mt.gov)
Imagery Source: "Montana 2009 Color NAIP Orthophotos, 12-Kilometer Tiles" courtesy of USDA-Farm Services Agency Aerial Photography Field Office and the Montana State Library.
Hillshade created from: "National Elevation Dataset" courtesy of U.S. Geological Survey (USGS), EROS Data Center (1-arc second)

Place of Use

CSKT Wetlands

76L 30052666

Exhibit 18

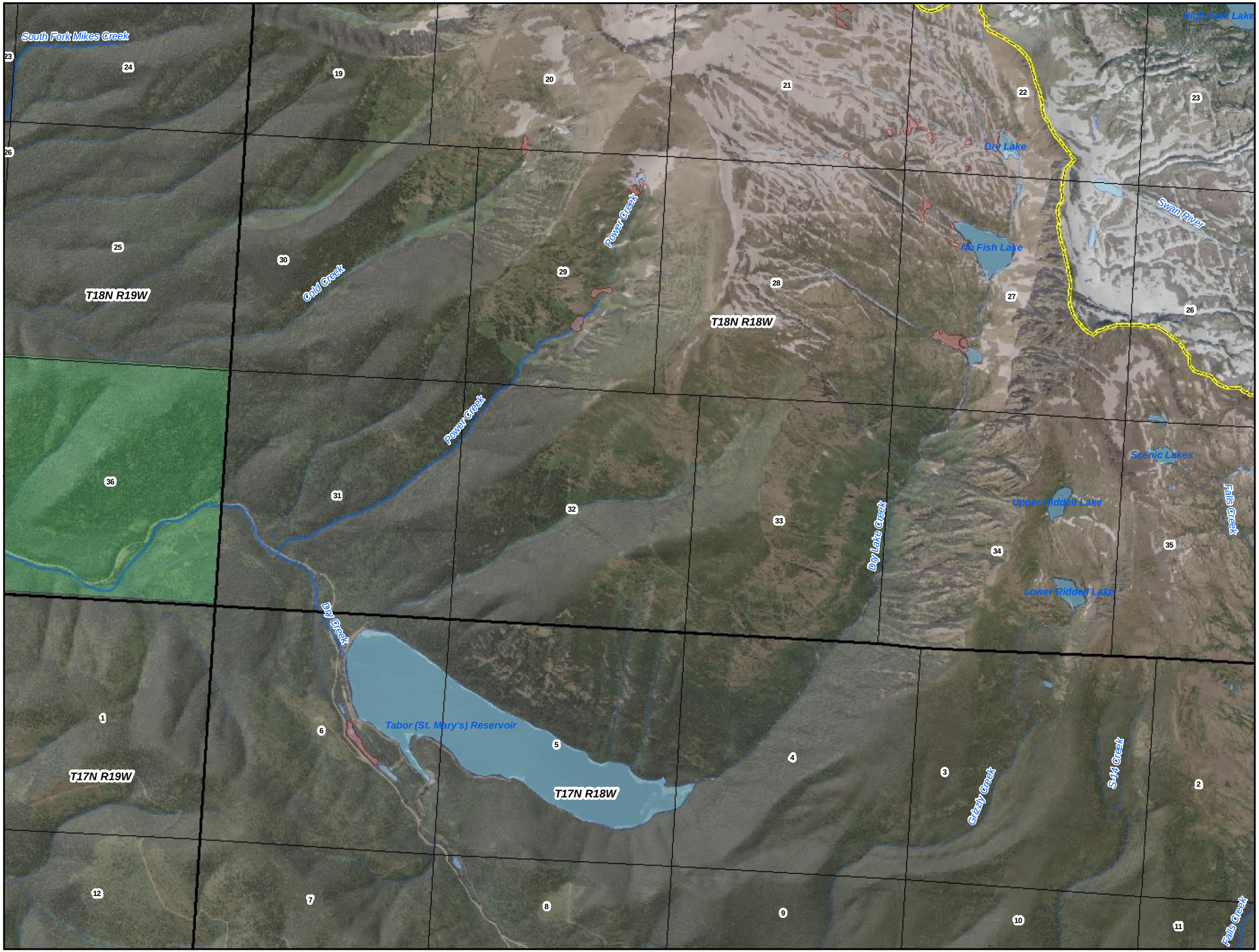

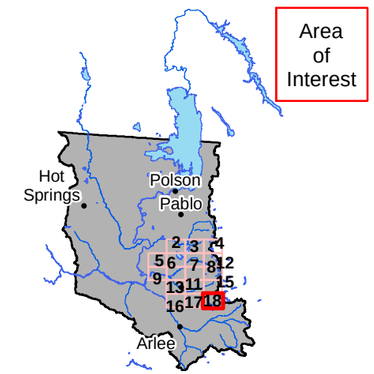

Flathead Indian Reservation

Legend

- Places of Use
- Reservation Boundary

Land Owner

- Tribal
- Federal
- State

0 0.25 0.5 Miles

POU/POD Data Source: CSKT-MT Compact Wetlands (available at nris.mt.gov)
Imagery Source: "Montana 2009 Color NAIP Orthophotos, 12-Kilometer Tiles" courtesy of USDA-Farm Services Agency Aerial Photography Field Office and the Montana State Library.
Hillshade created from: "National Elevation Dataset" courtesy of U.S. Geological Survey (USGS), EROS Data Center (1-arc second)

Place of Use

CSKT Wetlands

76LJ 30052667

Exhibit 1

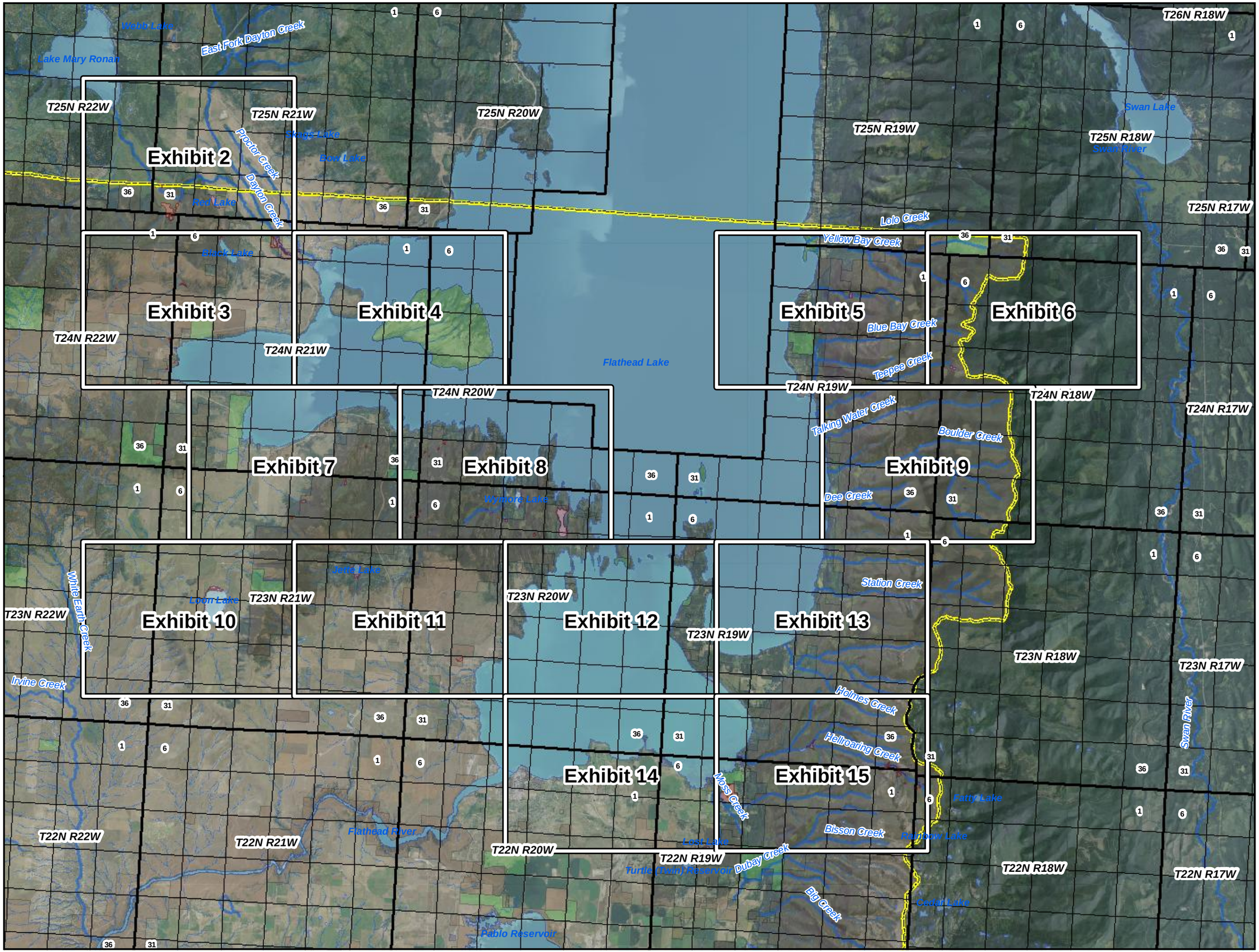

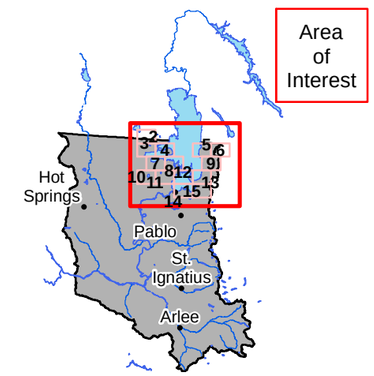

Flathead Indian Reservation

Legend

- Places of Use
- Reservation Boundary

Land Owner

- Tribal
- Federal
- State

0 1.25 2.5 Miles

POU/POD Data Source: CSKT-MT Compact Wetlands (available at nris.mt.gov)
Imagery Source: "Montana 2009 Color NAIP Orthophotos, 12-Kilometer Tiles" courtesy of USDA-Farm Services Agency Aerial Photography Field Office and the Montana State Library.
Hillshade created from: "National Elevation Dataset" courtesy of U.S. Geological Survey (USGS), EROS Data Center (1-arc second)

Place of Use

CSKT Wetlands

76LJ 30052667

Exhibit 2

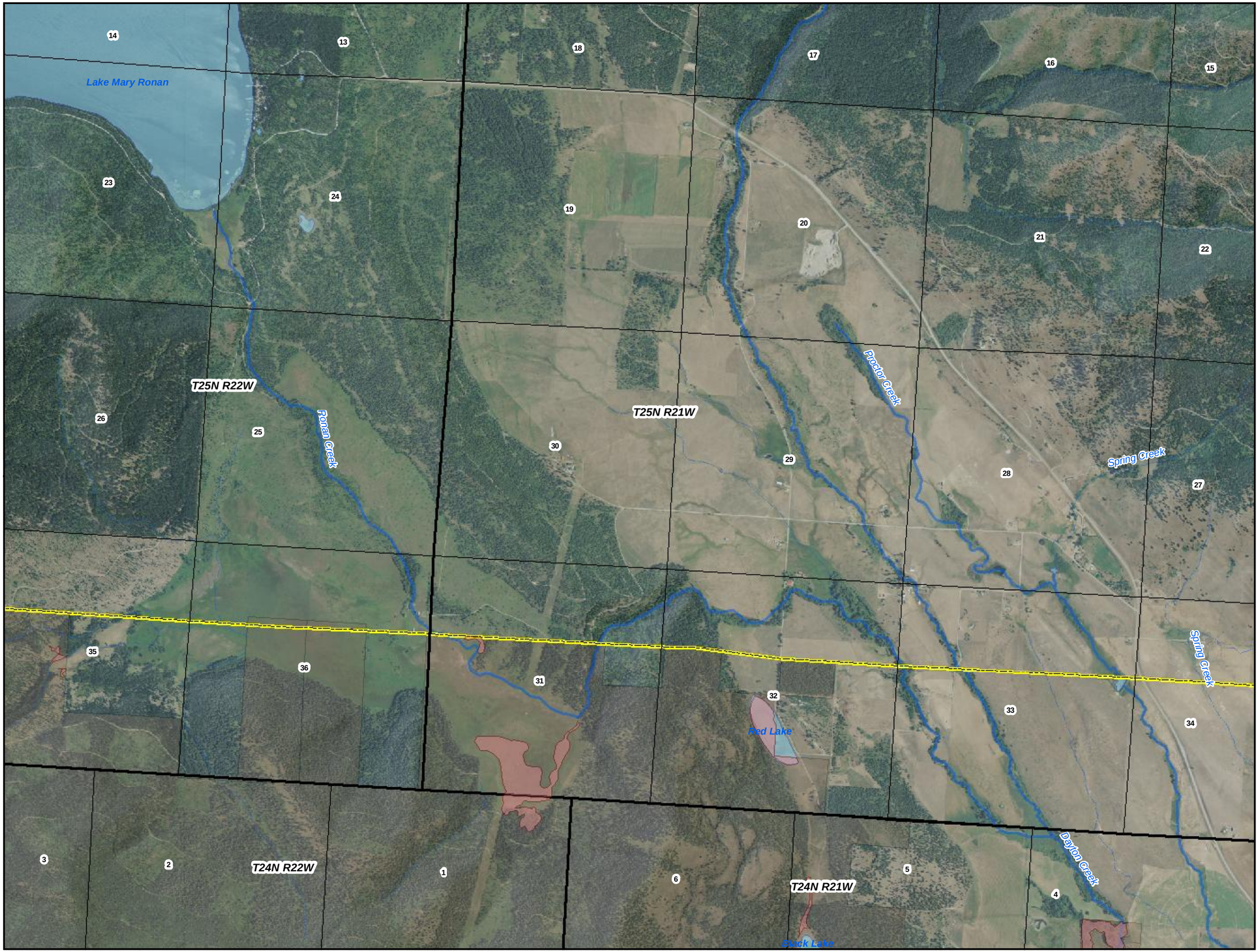

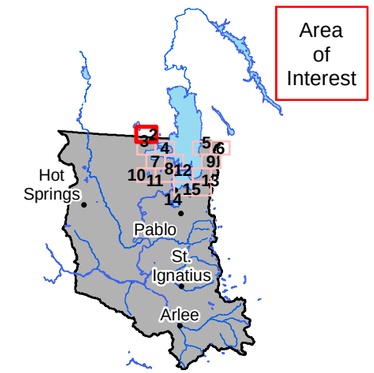

Legend

- Places of Use
- Reservation Boundary

Land Owner

- Tribal
- Federal
- State

0 0.25 0.5 Miles

POU/POD Data Source: CSKT-MT Compact Wetlands (available at nris.mt.gov)
Imagery Source: "Montana 2009 Color NAIP Orthophotos, 12-Kilometer Tiles" courtesy of USDA-Farm Services Agency Aerial Photography Field Office and the Montana State Library.
Hillshade created from: "National Elevation Dataset" courtesy of U.S. Geological Survey (USGS), EROS Data Center (1-arc second)

Place of Use

CSKT Wetlands

76LJ 30052667

Exhibit 3

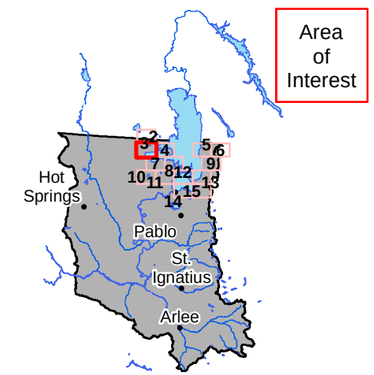

Flathead Indian Reservation

Legend

- Places of Use
- Reservation Boundary

Land Owner

- Tribal
- Federal
- State

0 0.25 0.5 Miles

POU/POD Data Source: CSKT-MT Compact Wetlands (available at nris.mt.gov)
Imagery Source: "Montana 2009 Color NAIP Orthophotos, 12-Kilometer Tiles" courtesy of USDA-Farm Services Agency Aerial Photography Field Office and the Montana State Library.
Hillshade created from: "National Elevation Dataset" courtesy of U.S. Geological Survey (USGS), EROS Data Center (1-arc second)

Place of Use

CSKT Wetlands

76LJ 30052667

Exhibit 4

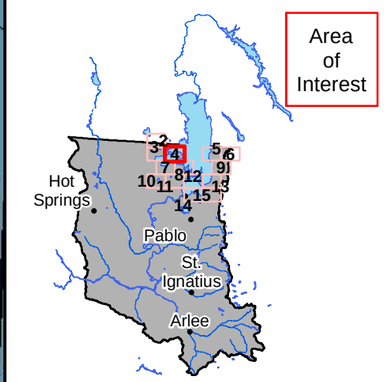

Flathead Indian Reservation

Legend

- Places of Use
- Reservation Boundary

Land Owner

- Tribal
- Federal
- State

0 0.25 0.5 Miles

POU/POD Data Source: CSKT-MT Compact Wetlands (available at nris.mt.gov)
Imagery Source: "Montana 2009 Color NAIP Orthophotos, 12-Kilometer Tiles" courtesy of USDA-Farm Services Agency Aerial Photography Field Office and the Montana State Library.
Hillshade created from: "National Elevation Dataset" courtesy of U.S. Geological Survey (USGS), EROS Data Center (1-arc second)

Place of Use

CSKT Wetlands

76LJ 30052667

Exhibit 5

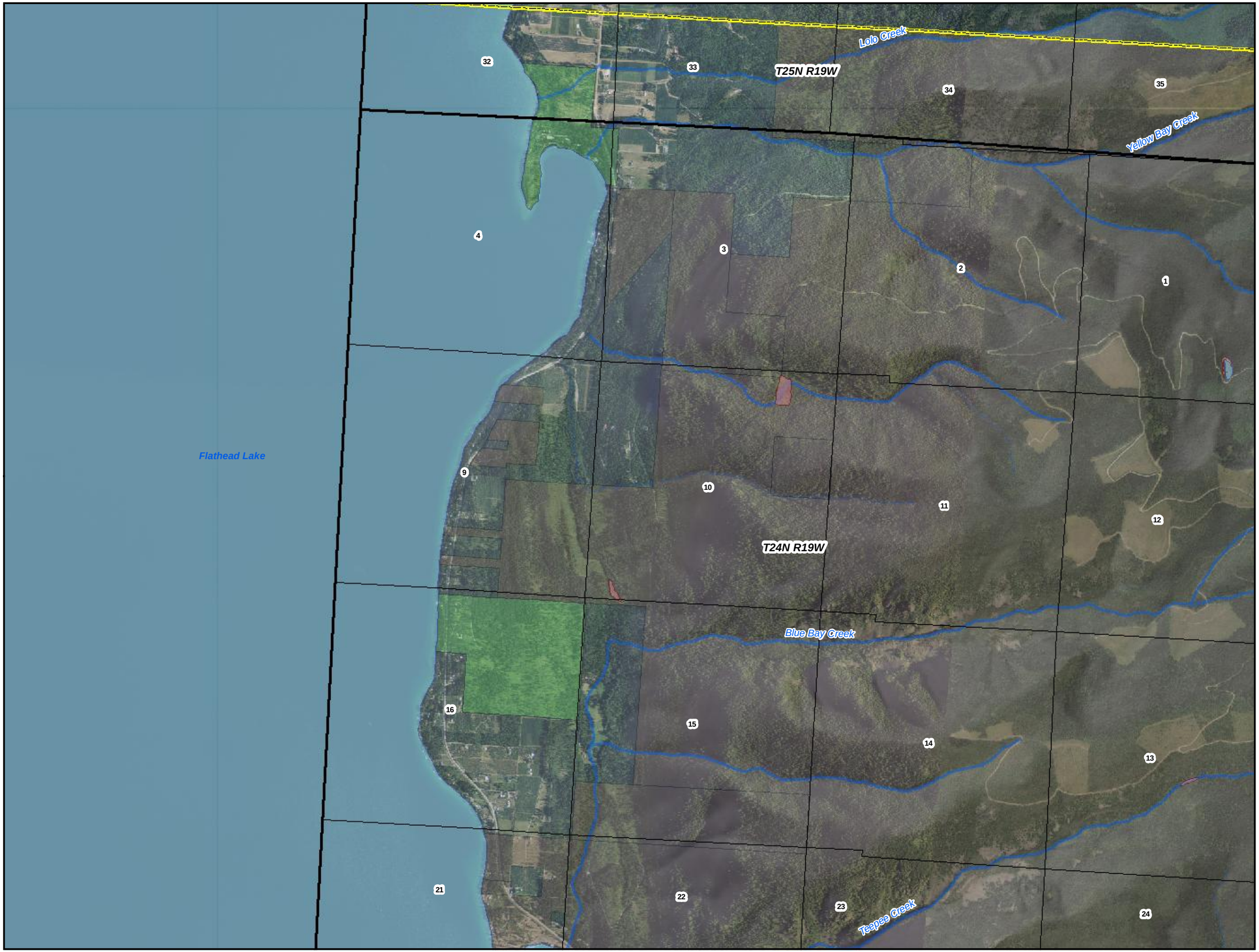

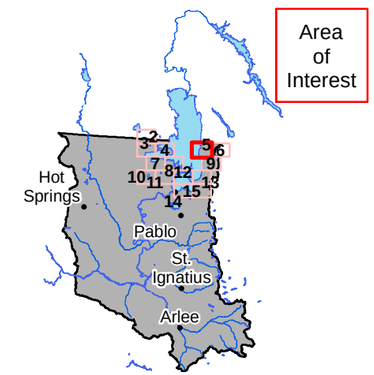

Flathead Indian Reservation

Legend

- Places of Use
- Reservation Boundary

Land Owner

- Tribal
- Federal
- State

0 0.25 0.5 Miles

POU/POD Data Source: CSKT-MT Compact Wetlands (available at nris.mt.gov)
Imagery Source: "Montana 2009 Color NAIP Orthophotos, 12-Kilometer Tiles" courtesy of USDA-Farm Services Agency Aerial Photography Field Office and the Montana State Library.
Hillshade created from: "National Elevation Dataset" courtesy of U.S. Geological Survey (USGS), EROS Data Center (1-arc second)

Place of Use

CSKT Wetlands

76LJ 30052667

Exhibit 6

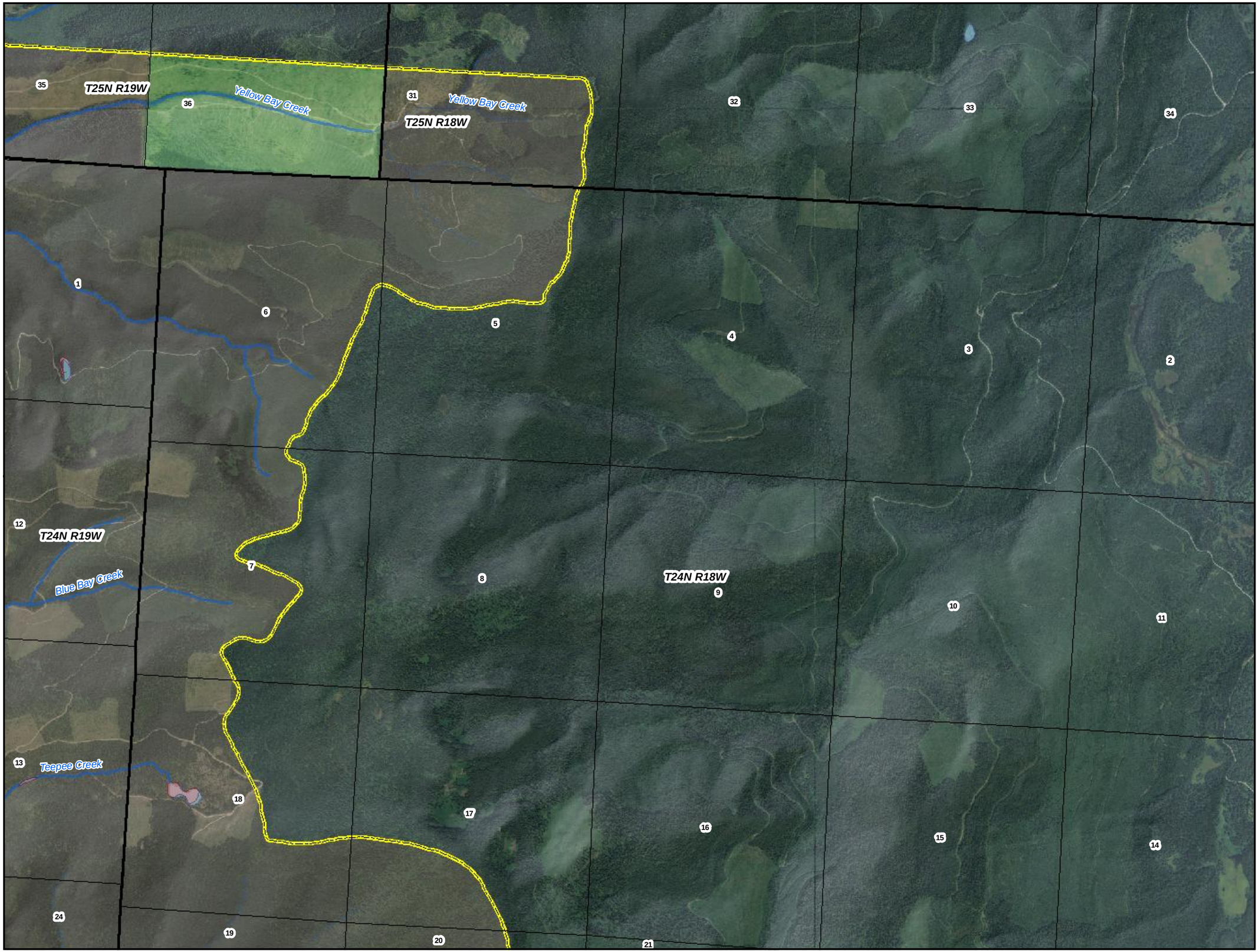

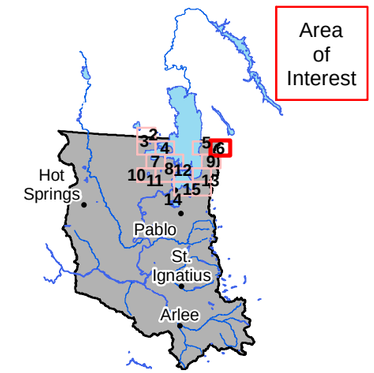

Legend

- Places of Use
- Reservation Boundary

Land Owner

- Tribal
- Federal
- State

0 0.25 0.5 Miles

POU/POD Data Source: CSKT-MT Compact Wetlands (available at nris.mt.gov)
Imagery Source: "Montana 2009 Color NAIP Orthophotos, 12-Kilometer Tiles" courtesy of USDA-Farm Services Agency Aerial Photography Field Office and the Montana State Library.
Hillshade created from: "National Elevation Dataset" courtesy of U.S. Geological Survey (USGS), EROS Data Center (1-arc second)

Place of Use

CSKT Wetlands

76LJ 30052667

Exhibit 7

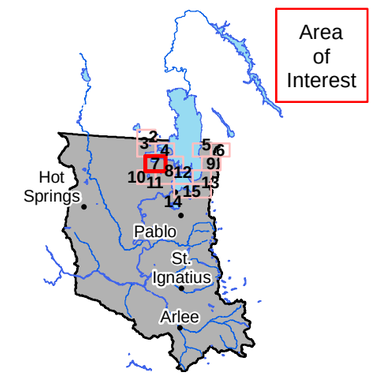

Flathead Indian Reservation

Legend

- Places of Use
- Reservation Boundary

Land Owner

- Tribal
- Federal
- State

0 0.25 0.5 Miles

POU/POD Data Source: CSKT-MT Compact Wetlands (available at nris.mt.gov)
Imagery Source: "Montana 2009 Color NAIP Orthophotos, 12-Kilometer Tiles" courtesy of USDA-Farm Services Agency Aerial Photography Field Office and the Montana State Library.
Hillshade created from: "National Elevation Dataset" courtesy of U.S. Geological Survey (USGS), EROS Data Center (1-arc second)

Place of Use

CSKT Wetlands

76LJ 30052667

Exhibit 8

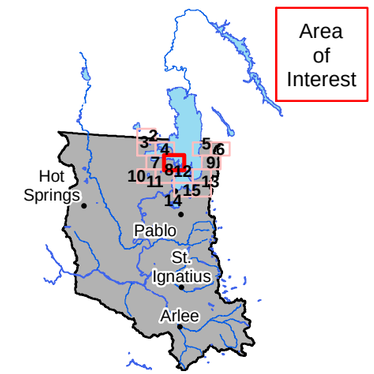

Flathead Indian Reservation

Legend

- Places of Use
- Reservation Boundary

Land Owner

- Tribal
- Federal
- State

0 0.25 0.5 Miles

POU/POD Data Source: CSKT-MT Compact Wetlands (available at nris.mt.gov)
Imagery Source: "Montana 2009 Color NAIP Orthophotos, 12-Kilometer Tiles" courtesy of USDA-Farm Services Agency Aerial Photography Field Office and the Montana State Library.
Hillshade created from: "National Elevation Dataset" courtesy of U.S. Geological Survey (USGS), EROS Data Center (1-arc second)

Place of Use

CSKT Wetlands

76LJ 30052667

Exhibit 9

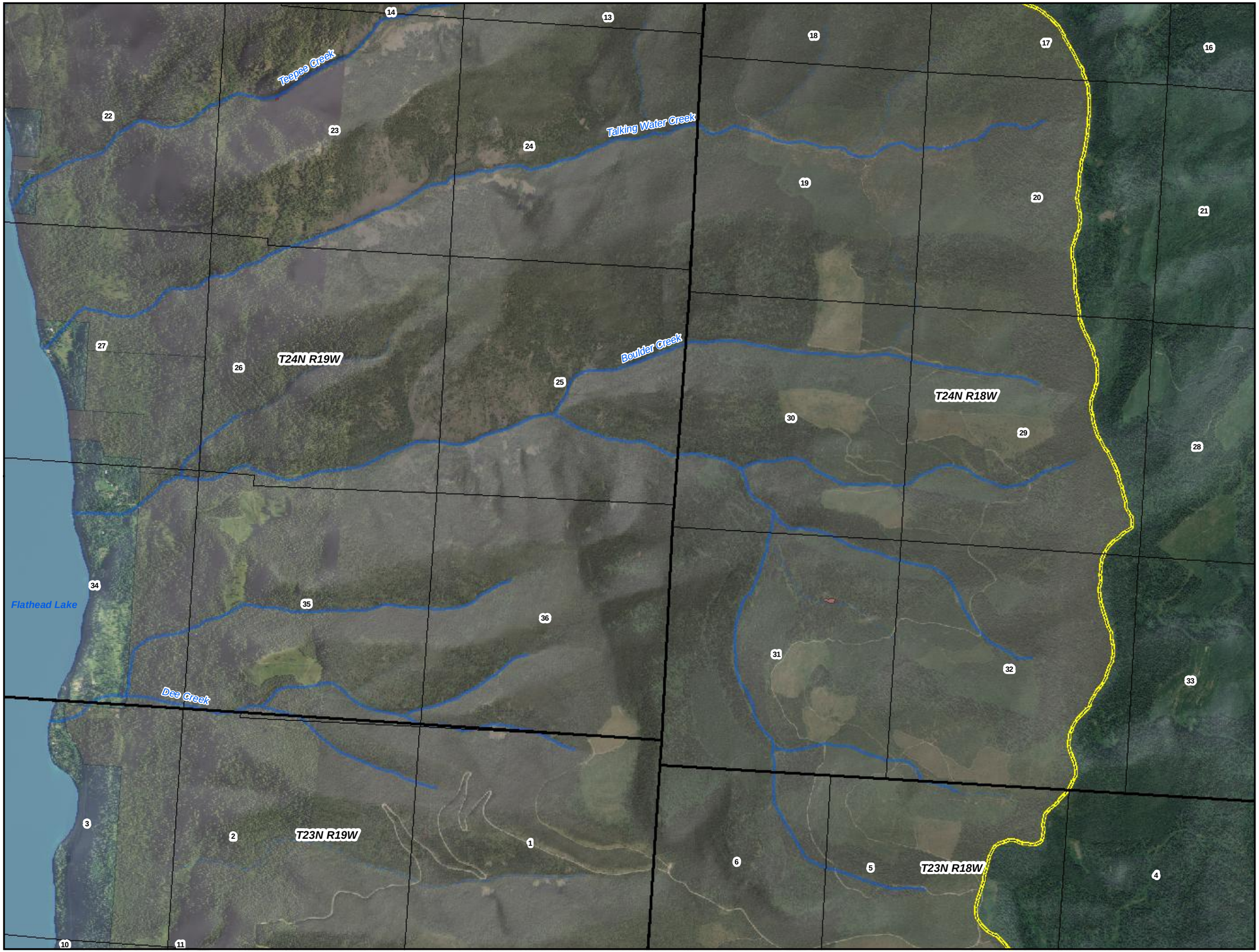

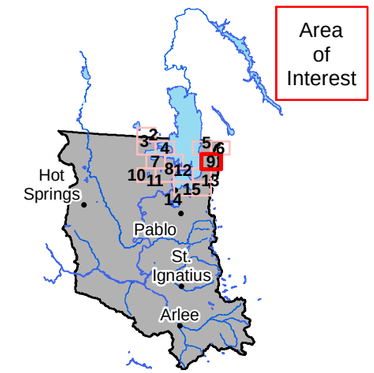

Flathead Indian Reservation

Legend

- Places of Use
- Reservation Boundary

Land Owner

- Tribal
- Federal
- State

0 0.25 0.5 Miles

POU/POD Data Source: CSKT-MT Compact Wetlands (available at nris.mt.gov)
Imagery Source: "Montana 2009 Color NAIP Orthophotos, 12-Kilometer Tiles" courtesy of USDA-Farm Services Agency Aerial Photography Field Office and the Montana State Library.
Hillshade created from: "National Elevation Dataset" courtesy of U.S. Geological Survey (USGS), EROS Data Center (1-arc second)

Place of Use

CSKT Wetlands

76LJ 30052667

Exhibit 10

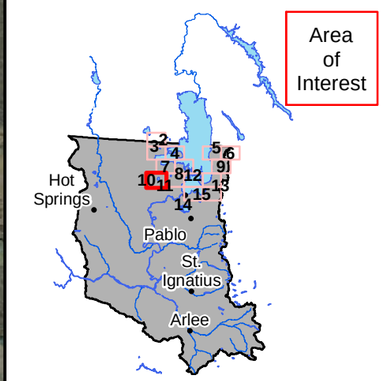

Flathead Indian Reservation

Legend

- Places of Use
- Reservation Boundary

Land Owner

- Tribal
- Federal
- State

0 0.25 0.5 Miles

POU/POD Data Source: CSKT-MT Compact Wetlands (available at nris.mt.gov)
Imagery Source: "Montana 2009 Color NAIP Orthophotos, 12-Kilometer Tiles" courtesy of USDA-Farm Services Agency Aerial Photography Field Office and the Montana State Library.
Hillshade created from: "National Elevation Dataset" courtesy of U.S. Geological Survey (USGS), EROS Data Center (1-arc second)

Place of Use

CSKT Wetlands

76LJ 30052667

Exhibit 11

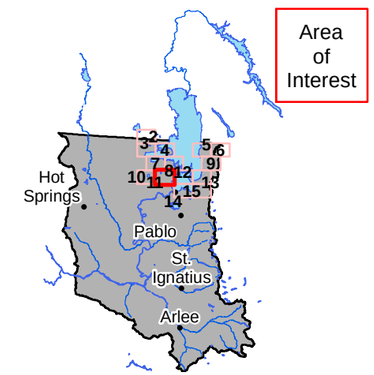

Flathead Indian Reservation

Legend

- Places of Use
- Reservation Boundary

Land Owner

- Tribal
- Federal
- State

0 0.25 0.5 Miles

POU/POD Data Source: CSKT-MT Compact Wetlands (available at nris.mt.gov)
Imagery Source: "Montana 2009 Color NAIP Orthophotos, 12-Kilometer Tiles" courtesy of USDA-Farm Services Agency Aerial Photography Field Office and the Montana State Library.
Hillshade created from: "National Elevation Dataset" courtesy of U.S. Geological Survey (USGS), EROS Data Center (1-arc second)

Place of Use

CSKT Wetlands

76LJ 30052667

Exhibit 12

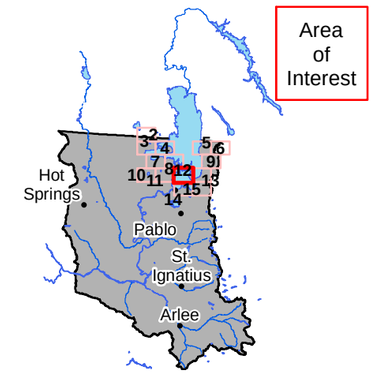

Flathead Indian Reservation

Legend

- Places of Use
- Reservation Boundary

Land Owner

- Tribal
- Federal
- State

0 0.25 0.5 Miles

POU/POD Data Source: CSKT-MT Compact Wetlands (available at nris.mt.gov)
Imagery Source: "Montana 2009 Color NAIP Orthophotos, 12-Kilometer Tiles" courtesy of USDA-Farm Services Agency Aerial Photography Field Office and the Montana State Library.
Hillshade created from: "National Elevation Dataset" courtesy of U.S. Geological Survey (USGS), EROS Data Center (1-arc second)

Place of Use

CSKT Wetlands

76LJ 30052667

Exhibit 13

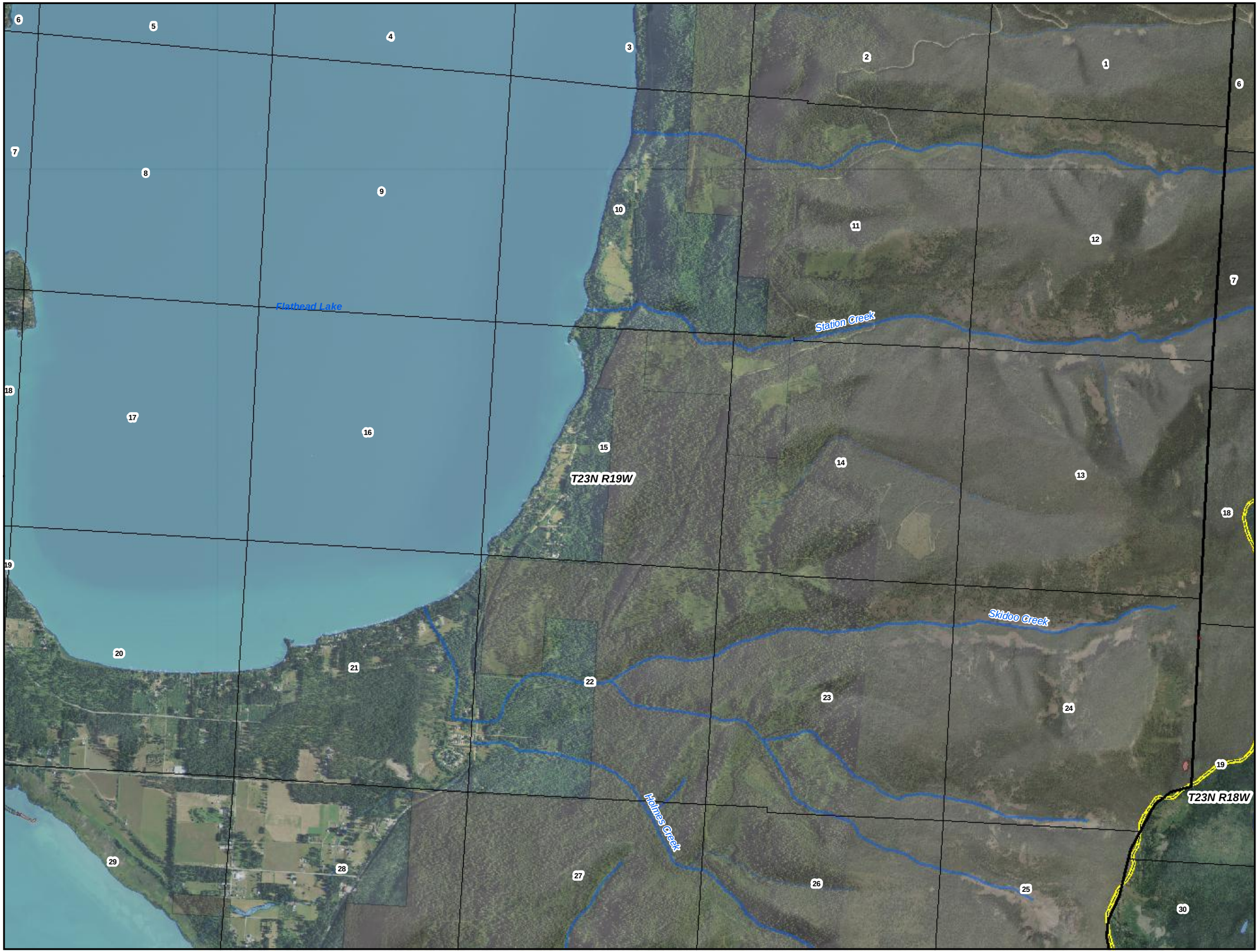

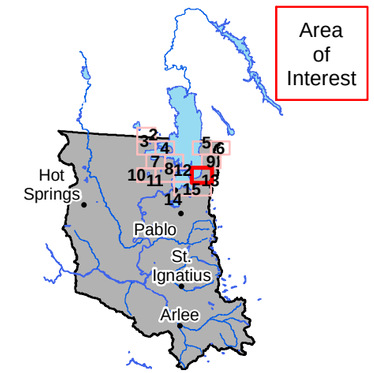

Flathead Indian Reservation

Legend

- Places of Use
- Reservation Boundary

Land Owner

- Tribal
- Federal
- State

0 0.25 0.5 Miles

POU/POD Data Source: CSKT-MT Compact Wetlands (available at nris.mt.gov)
Imagery Source: "Montana 2009 Color NAIP Orthophotos, 12-Kilometer Tiles" courtesy of USDA-Farm Services Agency Aerial Photography Field Office and the Montana State Library.
Hillshade created from: "National Elevation Dataset" courtesy of U.S. Geological Survey (USGS), EROS Data Center (1-arc second)

Place of Use

CSKT Wetlands

76LJ 30052667

Exhibit 14

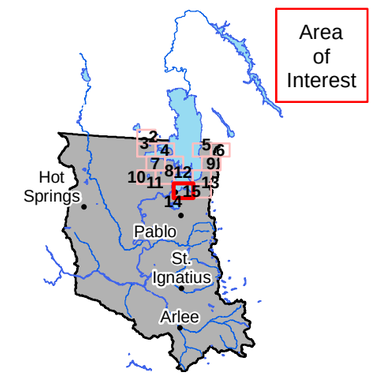

Flathead Indian Reservation

Legend

- Places of Use
- Reservation Boundary

Land Owner

- Tribal
- Federal
- State

0 0.25 0.5 Miles

POU/POD Data Source: CSKT-MT Compact Wetlands (available at nris.mt.gov)
Imagery Source: "Montana 2009 Color NAIP Orthophotos, 12-Kilometer Tiles" courtesy of USDA-Farm Services Agency Aerial Photography Field Office and the Montana State Library.
Hillshade created from: "National Elevation Dataset" courtesy of U.S. Geological Survey (USGS), EROS Data Center (1-arc second)

Place of Use

CSKT Wetlands

76LJ 30052667

Exhibit 15

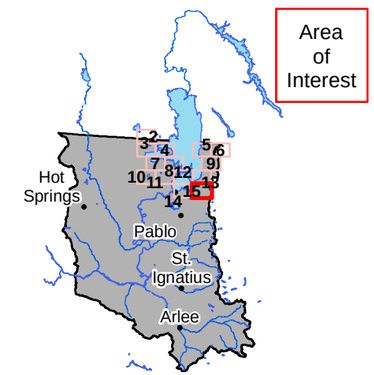

Flathead Indian Reservation

Legend

- Places of Use
- Reservation Boundary

Land Owner

- Tribal
- Federal
- State

0 0.25 0.5 Miles

POU/POD Data Source: CSKT-MT Compact Wetlands (available at nris.mt.gov)
Imagery Source: "Montana 2009 Color NAIP Orthophotos, 12-Kilometer Tiles" courtesy of USDA-Farm Services Agency Aerial Photography Field Office and the Montana State Library.
Hillshade created from: "National Elevation Dataset" courtesy of U.S. Geological Survey (USGS), EROS Data Center (1-arc second)