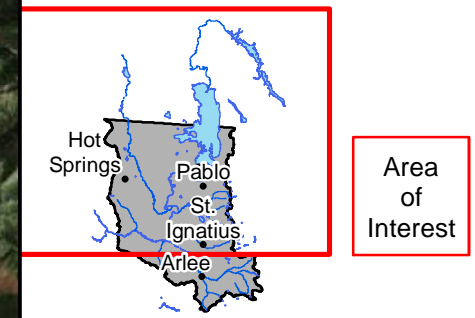


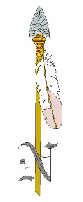

Place of Use
Flathead System Compact Water
76LJ
30063812
Exhibit 1



Flathead Indian Reservation

Legend

- Point(s) of Diversion
- Point(s) of Diversion
- Reservation Boundary
- County Boundary



POU/POD Data Source: CSKT-MT Compact Flathead System Compact Water (available at nr.is.mt.gov)
 Imagery: "Bing Maps Hybrid" (c) 2010 Microsoft Corporation and its data suppliers

