Place of Use

High Mountain Lakes

76L 30052668

Exhibit 1

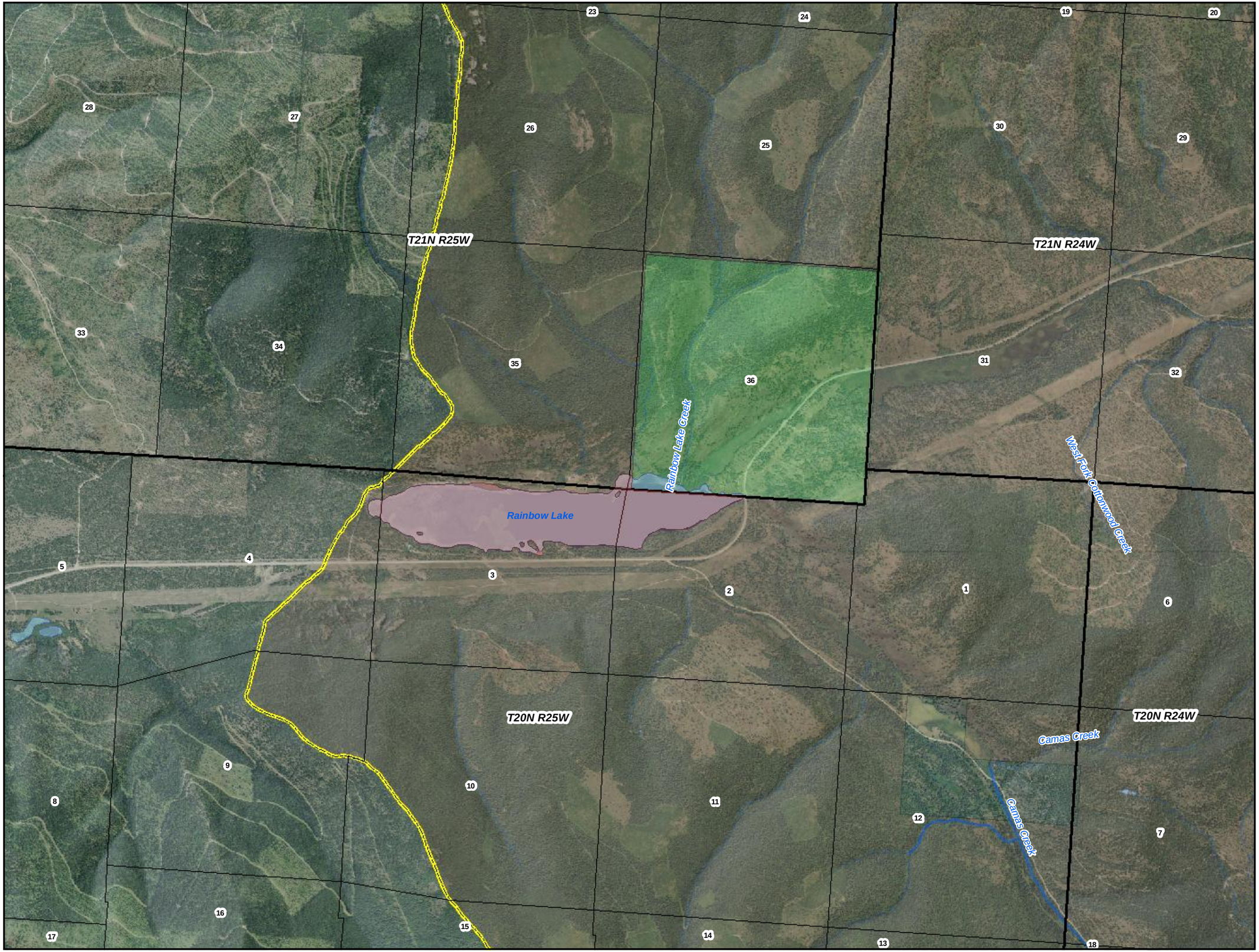

Flathead Indian Reservation

Legend

- Places of Use
- Reservation Boundary

Land Owner

- Tribal
- Federal
- State

0 0.25 0.5 Miles

POU/POD Data Source: CSKT-MT Compact High Mountain Lakes (available at nris.mt.gov)
Imagery Source: "Montana 2009 Color NAIP Orthophotos, 12-Kilometer Tiles" courtesy of USDA-Farm Services Agency Aerial Photography Field Office and the Montana State Library.
Hillshade created from: "National Elevation Dataset" courtesy of U.S. Geological Survey (USGS), EROS Data Center (1-arc second)

Place of Use

High Mountain Lakes

76L
30052669
Exhibit 1

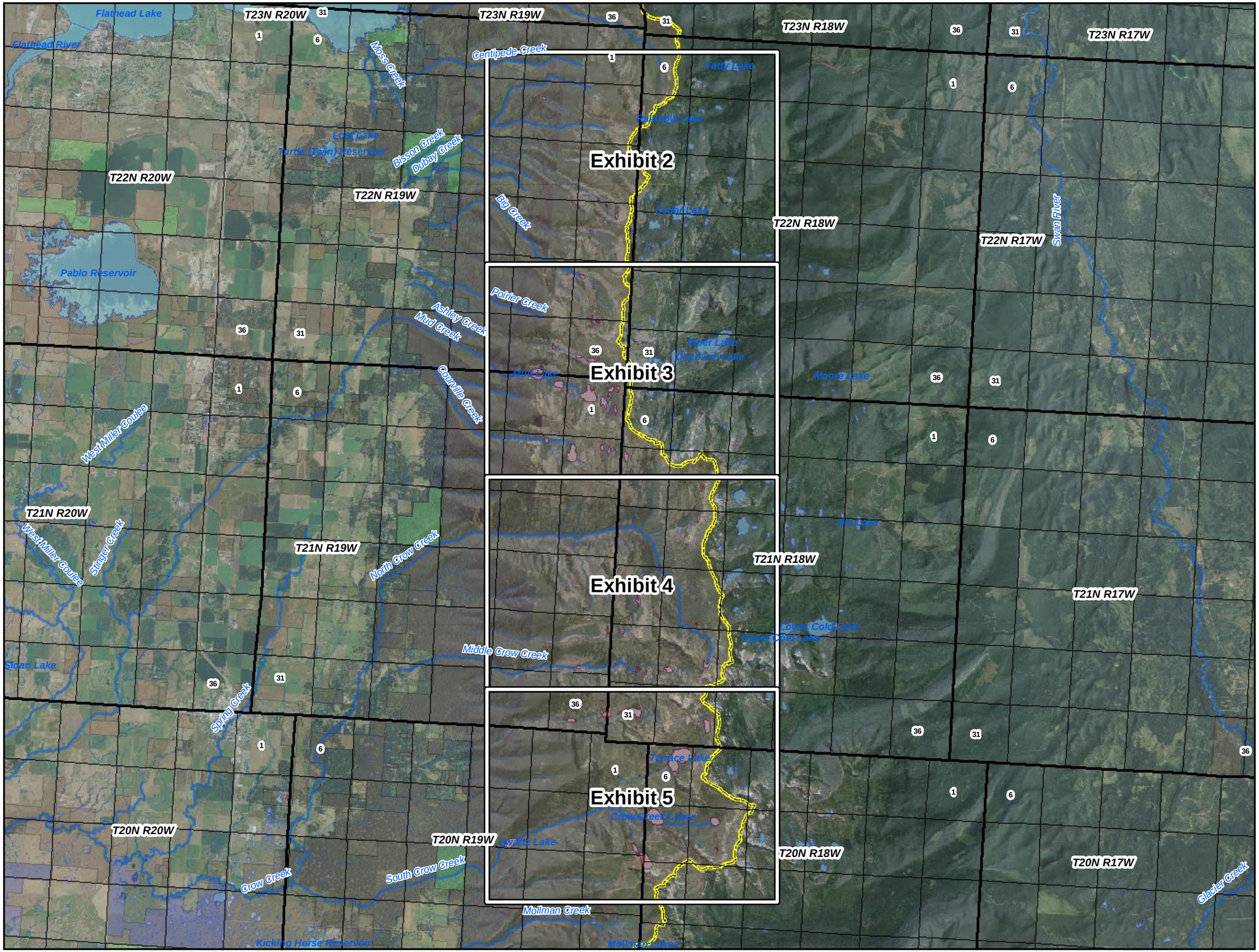

Flathead Indian Reservation

Legend

- Places of Use
- Reservation Boundary

Land Owner

- Tribal
- Federal
- State

0 1 2 Miles

POU/POD Data Source: CSKT-MT Compact High Mountain Lakes (available at nris.mt.gov)
Imagery Source: "Montana 2009 Color NAIP Orthophotos, 12-Kilometer Tiles" courtesy of USDA-Farm Services Agency Aerial Photography Field Office and the Montana State Library.
Hillshade created from: "National Elevation Dataset" courtesy of U.S. Geological Survey (USGS), EROS Data Center (1-arc second)

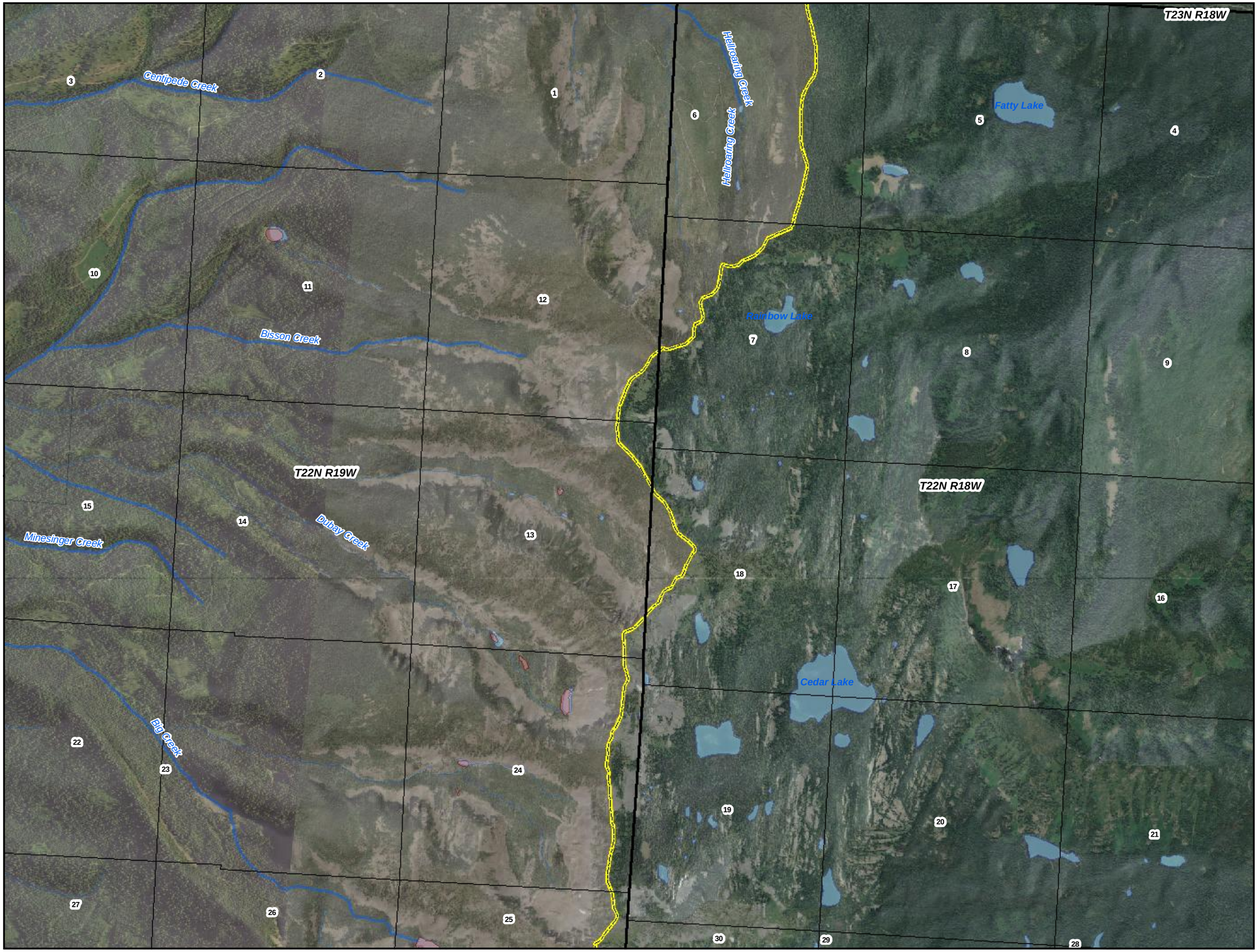

Place of Use

High Mountain Lakes

76L 30052669

Exhibit 2

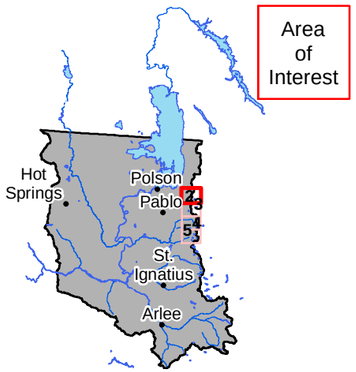

Flathead Indian Reservation

Legend

- Places of Use
- Reservation Boundary

Land Owner

- Tribal
- Federal
- State

0 0.25 0.5 Miles

POU/POD Data Source: CSKT-MT Compact High Mountain Lakes (available at nris.mt.gov)
Imagery Source: "Montana 2009 Color NAIP Orthophotos, 12-Kilometer Tiles" courtesy of USDA-Farm Services Agency Aerial Photography Field Office and the Montana State Library.
Hillshade created from: "National Elevation Dataset" courtesy of U.S. Geological Survey (USGS), EROS Data Center (1-arc second)

Place of Use

High Mountain Lakes

76L
30052669
Exhibit 3

Flathead Indian Reservation

Legend

- Places of Use
- Reservation Boundary

Land Owner

- Tribal
- Federal
- State

0 0.25 0.5 Miles

POU/POD Data Source: CSKT-MT Compact High Mountain Lakes (available at nris.mt.gov)
Imagery Source: "Montana 2009 Color NAIP Orthophotos, 12-Kilometer Tiles" courtesy of USDA-Farm Services Agency Aerial Photography Field Office and the Montana State Library.
Hillshade created from: "National Elevation Dataset" courtesy of U.S. Geological Survey (USGS), EROS Data Center (1-arc second)

Place of Use

High Mountain Lakes

76L 30052669

Exhibit 4

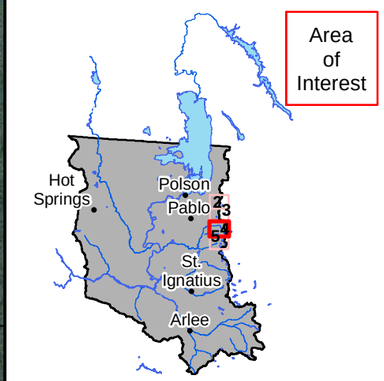

Legend

- Places of Use
- Reservation Boundary

Land Owner

- Tribal
- Federal
- State

0 0.25 0.5 Miles

POU/POD Data Source: CSKT-MT Compact High Mountain Lakes (available at nris.mt.gov)
Imagery Source: "Montana 2009 Color NAIP Orthophotos, 12-Kilometer Tiles" courtesy of USDA-Farm Services Agency Aerial Photography Field Office and the Montana State Library.
Hillshade created from: "National Elevation Dataset" courtesy of U.S. Geological Survey (USGS), EROS Data Center (1-arc second)

Place of Use

High Mountain Lakes

76L 30052669

Exhibit 5

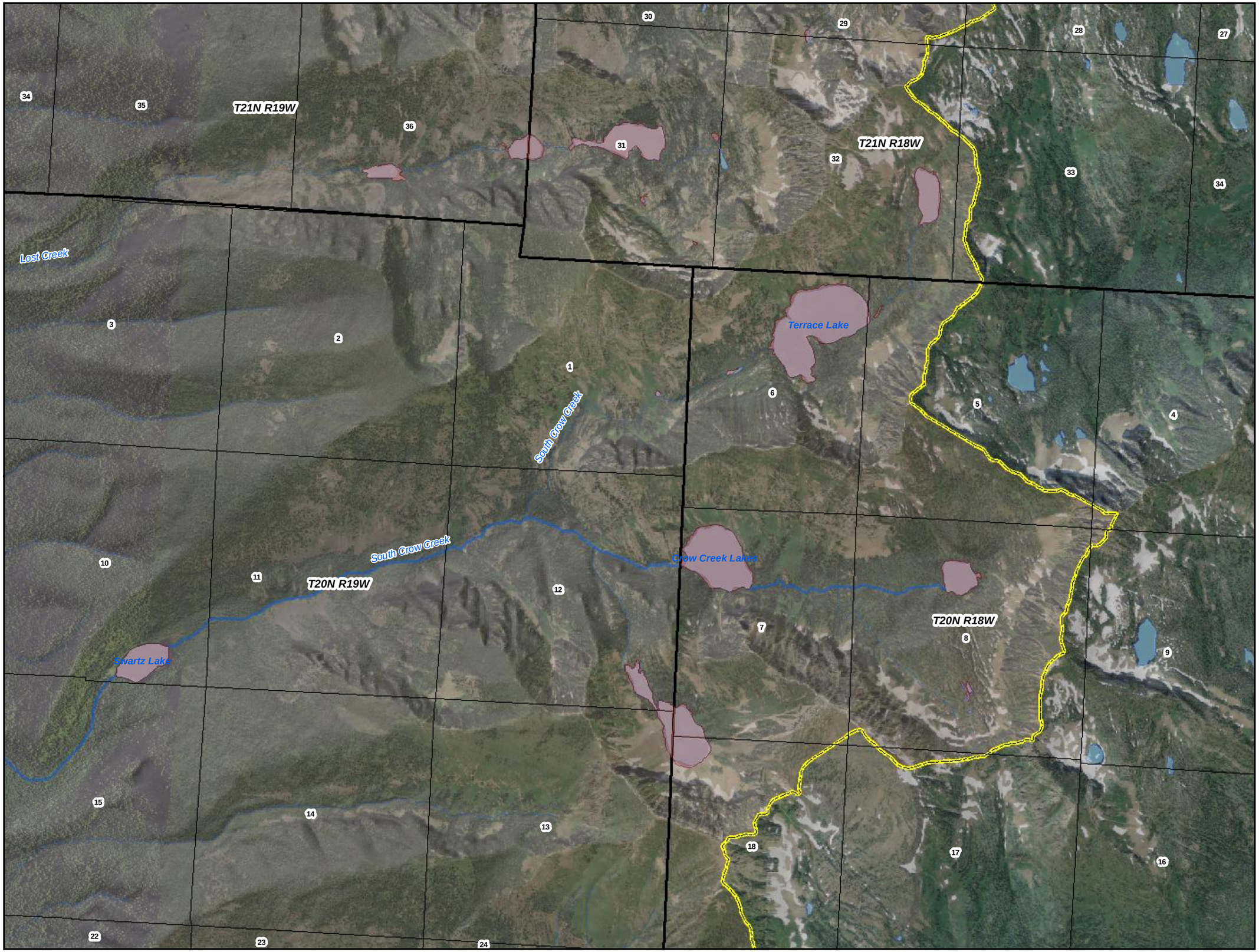

Flathead Indian Reservation

Legend

- Places of Use
- Reservation Boundary

Land Owner

- Tribal
- Federal
- State

0 0.25 0.5 Miles

POU/POD Data Source: CSKT-MT Compact High Mountain Lakes (available at nris.mt.gov)
Imagery Source: "Montana 2009 Color NAIP Orthophotos, 12-Kilometer Tiles" courtesy of USDA-Farm Services Agency Aerial Photography Field Office and the Montana State Library.
Hillshade created from: "National Elevation Dataset" courtesy of U.S. Geological Survey (USGS), EROS Data Center (1-arc second)

Place of Use

High Mountain Lakes

76L 30052670

Exhibit 1

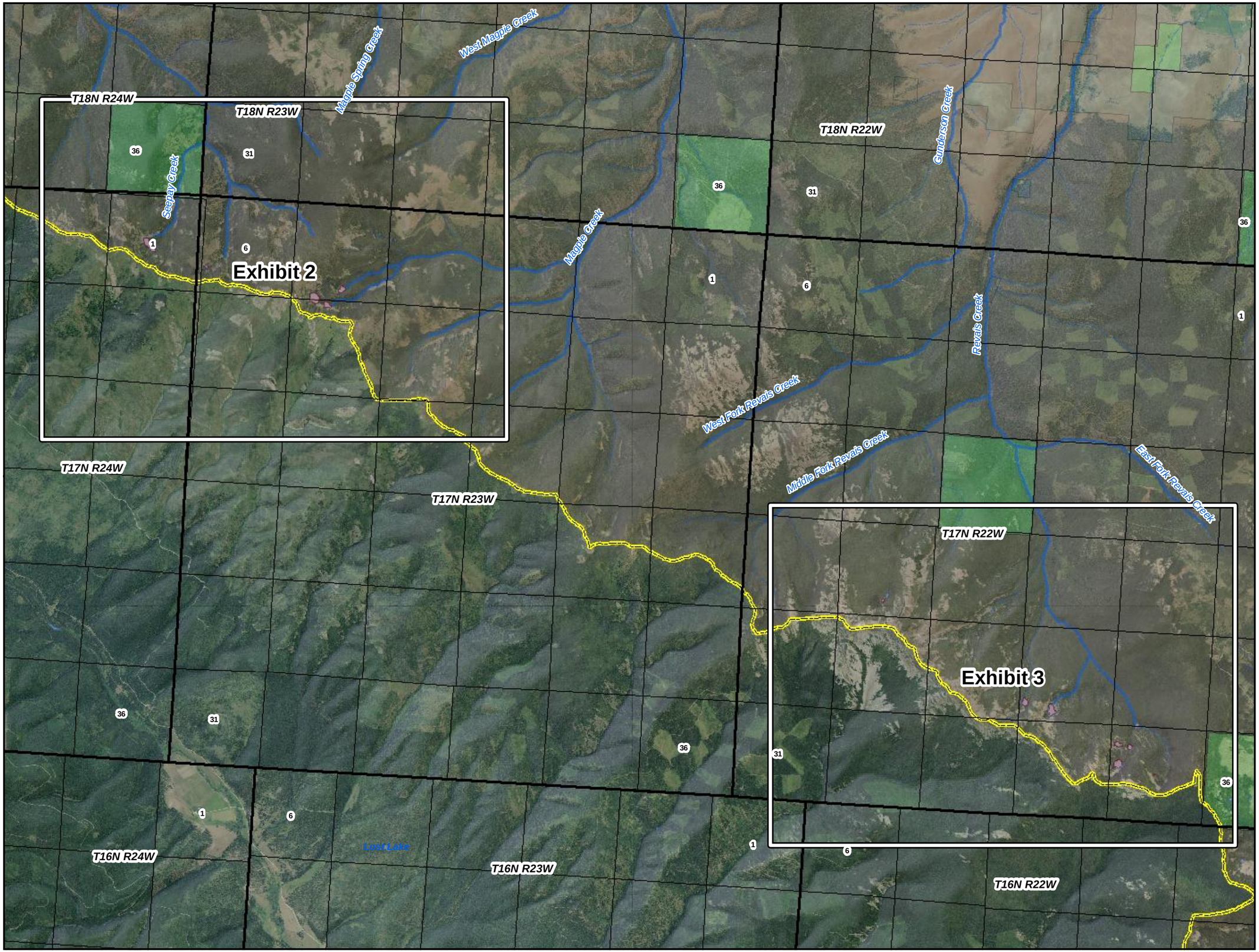

Flathead Indian Reservation

Legend

- Places of Use
- Reservation Boundary

Land Owner

- Tribal
- Federal
- State

0 0.5 1 Miles

POU/POD Data Source: CSKT-MT Compact High Mountain Lakes (available at nris.mt.gov)
Imagery Source: "Montana 2009 Color NAIP Orthophotos, 12-Kilometer Tiles" courtesy of USDA-Farm Services Agency Aerial Photography Field Office and the Montana State Library.
Hillshade created from: "National Elevation Dataset" courtesy of U.S. Geological Survey (USGS), EROS Data Center (1-arc second)

Place of Use

High Mountain Lakes

76L 30052670

Exhibit 2

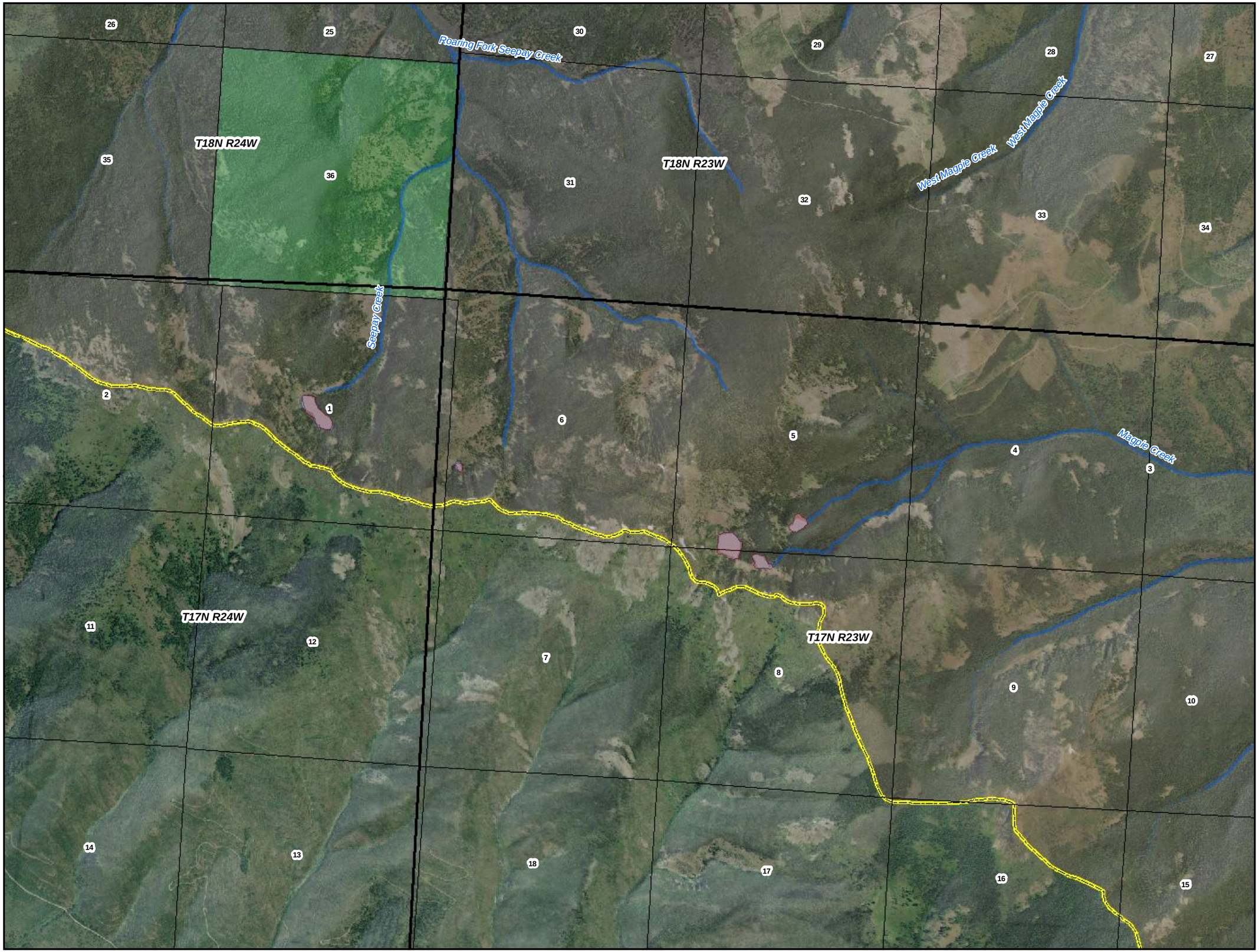

Flathead Indian Reservation

Legend

- Places of Use
- Reservation Boundary

Land Owner

- Tribal
- Federal
- State

0 0.25 0.5 Miles

POU/POD Data Source: CSKT-MT Compact High Mountain Lakes (available at nris.mt.gov)
Imagery Source: "Montana 2009 Color NAIP Orthophotos, 12-Kilometer Tiles" courtesy of USDA-Farm Services Agency Aerial Photography Field Office and the Montana State Library.
Hillshade created from: "National Elevation Dataset" courtesy of U.S. Geological Survey (USGS), EROS Data Center (1-arc second)

Place of Use

High Mountain Lakes

76L 30052670

Exhibit 3

Flathead Indian Reservation

Legend

- Places of Use
- Reservation Boundary

Land Owner

- Tribal
- Federal
- State

0 0.25 0.5 Miles

POU/POD Data Source: CSKT-MT Compact High Mountain Lakes (available at nris.mt.gov)
Imagery Source: "Montana 2009 Color NAIP Orthophotos, 12-Kilometer Tiles" courtesy of USDA-Farm Services Agency Aerial Photography Field Office and the Montana State Library.
Hillshade created from: "National Elevation Dataset" courtesy of U.S. Geological Survey (USGS), EROS Data Center (1-arc second)

Place of Use

High Mountain Lakes

76LJ 30052671

Exhibit 1

Flathead Indian Reservation

Legend

- Places of Use
- Reservation Boundary

Land Owner

- Tribal
- Federal
- State

0 1 2 Miles

POU/POD Data Source: CSKT-MT Compact High Mountain Lakes (available at nris.mt.gov)
Imagery Source: "Montana 2009 Color NAIP Orthophotos, 12-Kilometer Tiles" courtesy of USDA-Farm Services Agency Aerial Photography Field Office and the Montana State Library.
Hillshade created from: "National Elevation Dataset" courtesy of U.S. Geological Survey (USGS), EROS Data Center (1-arc second)

Place of Use

High Mountain Lakes

76LJ 30052671

Exhibit 2

Flathead Indian Reservation

Legend

- Places of Use
- Reservation Boundary

Land Owner

- Tribal
- Federal
- State

0 0.25 0.5 Miles

POU/POD Data Source: CSKT-MT Compact High Mountain Lakes (available at nris.mt.gov)
Imagery Source: "Montana 2009 Color NAIP Orthophotos, 12-Kilometer Tiles" courtesy of USDA-Farm Services Agency Aerial Photography Field Office and the Montana State Library.
Hillshade created from: "National Elevation Dataset" courtesy of U.S. Geological Survey (USGS), EROS Data Center (1-arc second)

Place of Use

High Mountain Lakes

76LJ 30052671

Exhibit 3

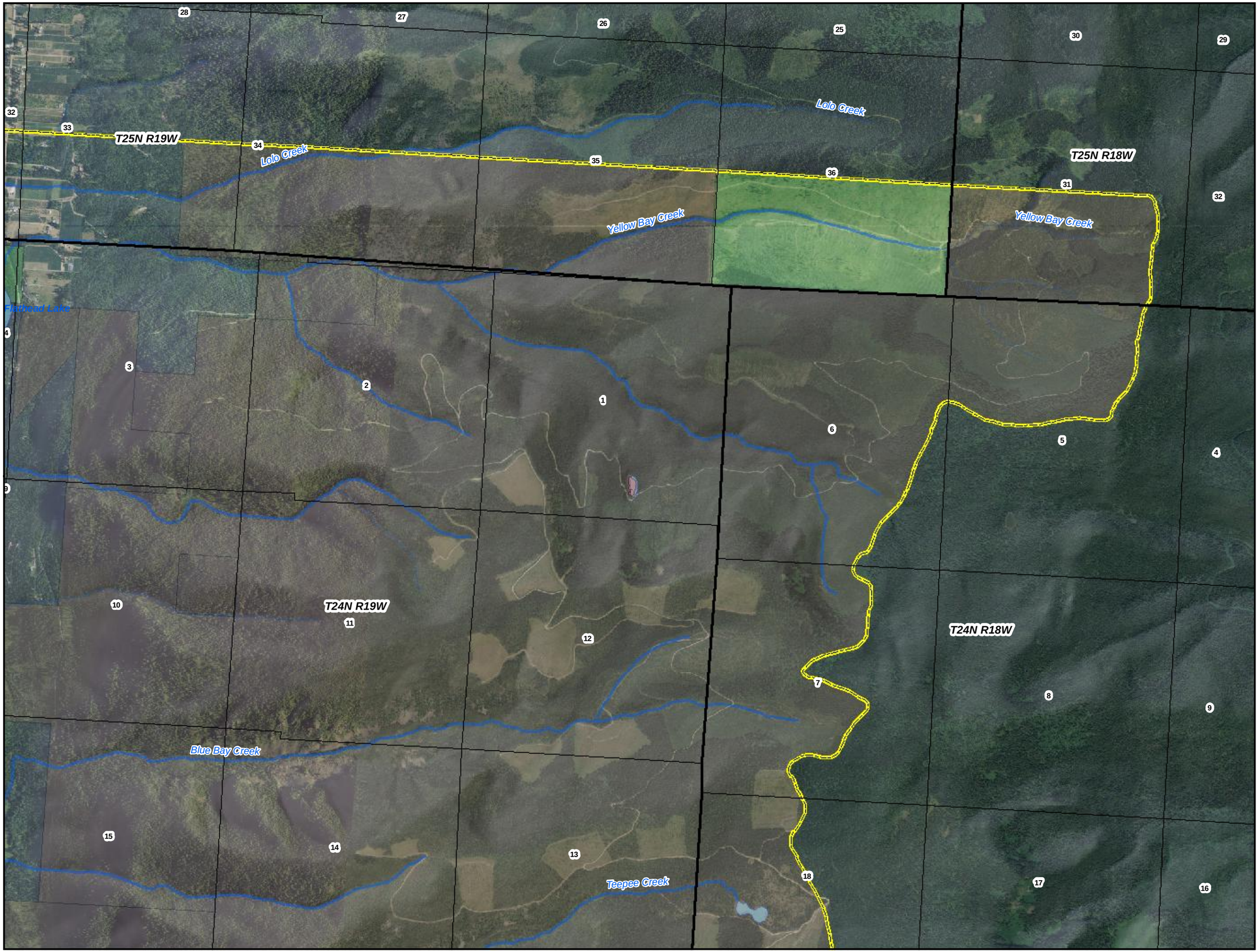

Flathead Indian Reservation

Legend

- Places of Use
- Reservation Boundary

Land Owner

- Tribal
- Federal
- State

0 0.25 0.5 Miles

POU/POD Data Source: CSKT-MT Compact High Mountain Lakes (available at nris.mt.gov)
Imagery Source: "Montana 2009 Color NAIP Orthophotos, 12-Kilometer Tiles" courtesy of USDA-Farm Services Agency Aerial Photography Field Office and the Montana State Library.
Hillshade created from: "National Elevation Dataset" courtesy of U.S. Geological Survey (USGS), EROS Data Center (1-arc second)

Place of Use

High Mountain Lakes

76L
30052672

Exhibit 1

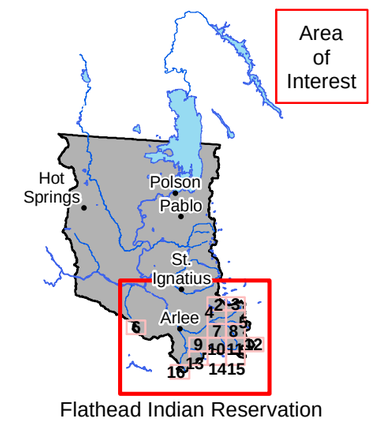

Legend

- Places of Use
- Reservation Boundary

Land Owner

- Tribal
- Federal
- State

0 1.75 3.5 Miles

POU/POD Data Source: CSKT-MT Compact High Mountain Lakes (available at nris.mt.gov)
Imagery Source: "Montana 2009 Color NAIP Orthophotos, 12-Kilometer Tiles" courtesy of USDA-Farm Services Agency Aerial Photography Field Office and the Montana State Library.
Hillshade created from: "National Elevation Dataset" courtesy of U.S. Geological Survey (USGS), EROS Data Center (1-arc second)

Place of Use

High Mountain Lakes

76L
30052672
Exhibit 2

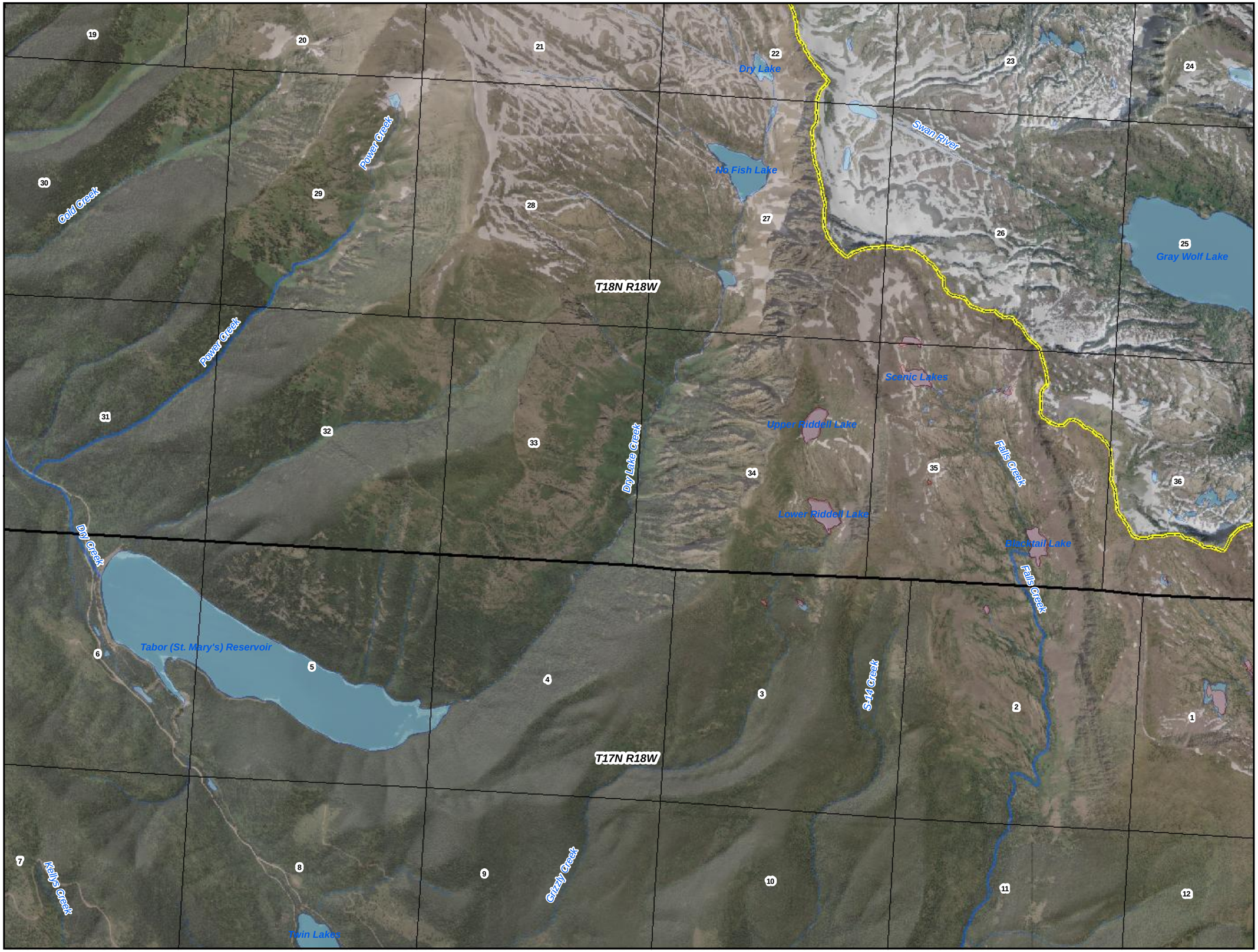

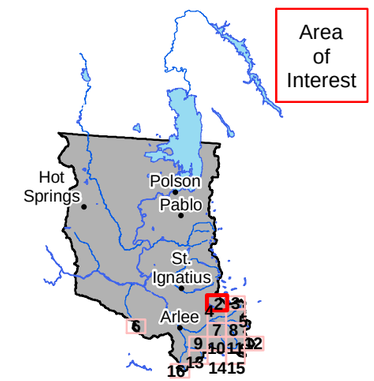

Flathead Indian Reservation

Legend

- Places of Use
- Reservation Boundary

Land Owner

- Tribal
- Federal
- State

0 0.25 0.5 Miles

POU/POD Data Source: CSKT-MT Compact High Mountain Lakes (available at nris.mt.gov)
Imagery Source: "Montana 2009 Color NAIP Orthophotos, 12-Kilometer Tiles" courtesy of USDA-Farm Services Agency Aerial Photography Field Office and the Montana State Library.
Hillshade created from: "National Elevation Dataset" courtesy of U.S. Geological Survey (USGS), EROS Data Center (1-arc second)

Place of Use

High Mountain Lakes

76L
30052672
Exhibit 3

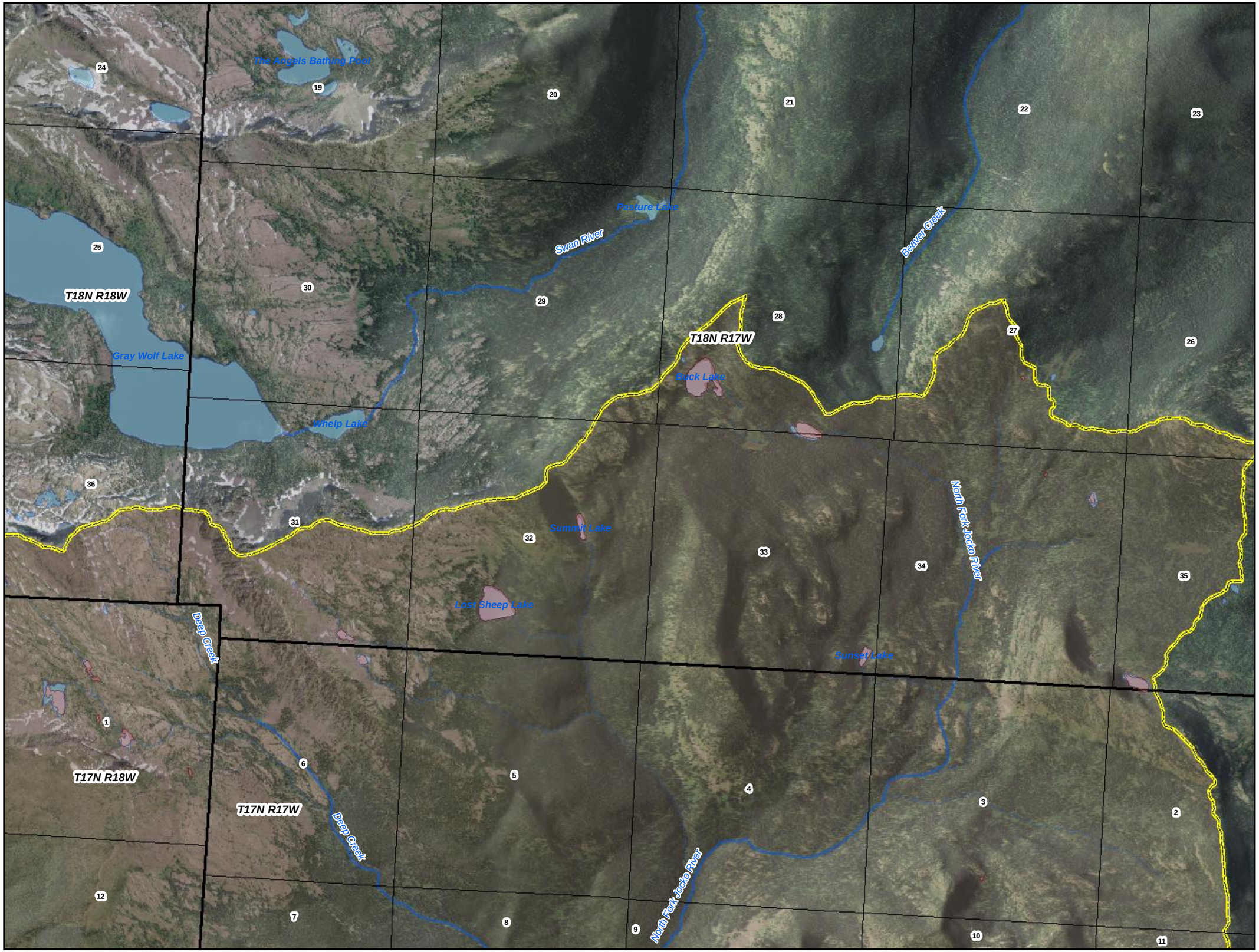

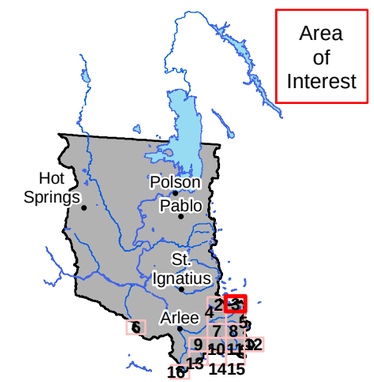

Flathead Indian Reservation

Legend

- Places of Use
- Reservation Boundary

Land Owner

- Tribal
- Federal
- State

0 0.25 0.5 Miles

POU/POD Data Source: CSKT-MT Compact High Mountain Lakes (available at nris.mt.gov)
Imagery Source: "Montana 2009 Color NAIP Orthophotos, 12-Kilometer Tiles" courtesy of USDA-Farm Services Agency Aerial Photography Field Office and the Montana State Library.
Hillshade created from: "National Elevation Dataset" courtesy of U.S. Geological Survey (USGS), EROS Data Center (1-arc second)

Place of Use

High Mountain Lakes

76L 30052672

Exhibit 4

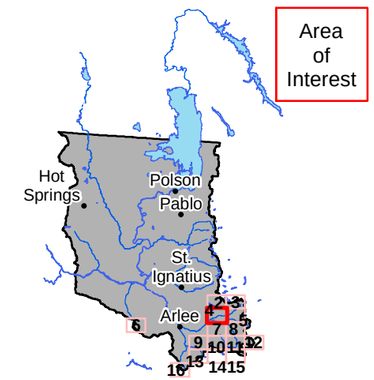

Flathead Indian Reservation

Legend

- Places of Use
- Reservation Boundary

Land Owner

- Tribal
- Federal
- State

0 0.25 0.5 Miles

POU/POD Data Source: CSKT-MT Compact High Mountain Lakes (available at nris.mt.gov)
Imagery Source: "Montana 2009 Color NAIP Orthophotos, 12-Kilometer Tiles" courtesy of USDA-Farm Services Agency Aerial Photography Field Office and the Montana State Library.
Hillshade created from: "National Elevation Dataset" courtesy of U.S. Geological Survey (USGS), EROS Data Center (1-arc second)

Place of Use

High Mountain Lakes

76L
30052672
Exhibit 5

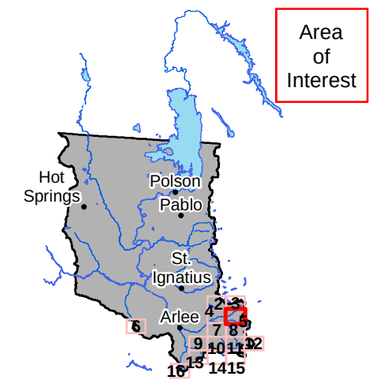

Legend

- Places of Use
- Reservation Boundary

Land Owner

- Tribal
- Federal
- State

0 0.25 0.5 Miles

POU/POD Data Source: CSKT-MT Compact High Mountain Lakes (available at nris.mt.gov)
Imagery Source: "Montana 2009 Color NAIP Orthophotos, 12-Kilometer Tiles" courtesy of USDA-Farm Services Agency Aerial Photography Field Office and the Montana State Library.
Hillshade created from: "National Elevation Dataset" courtesy of U.S. Geological Survey (USGS), EROS Data Center (1-arc second)

Place of Use

High Mountain Lakes

76L
30052672
Exhibit 6

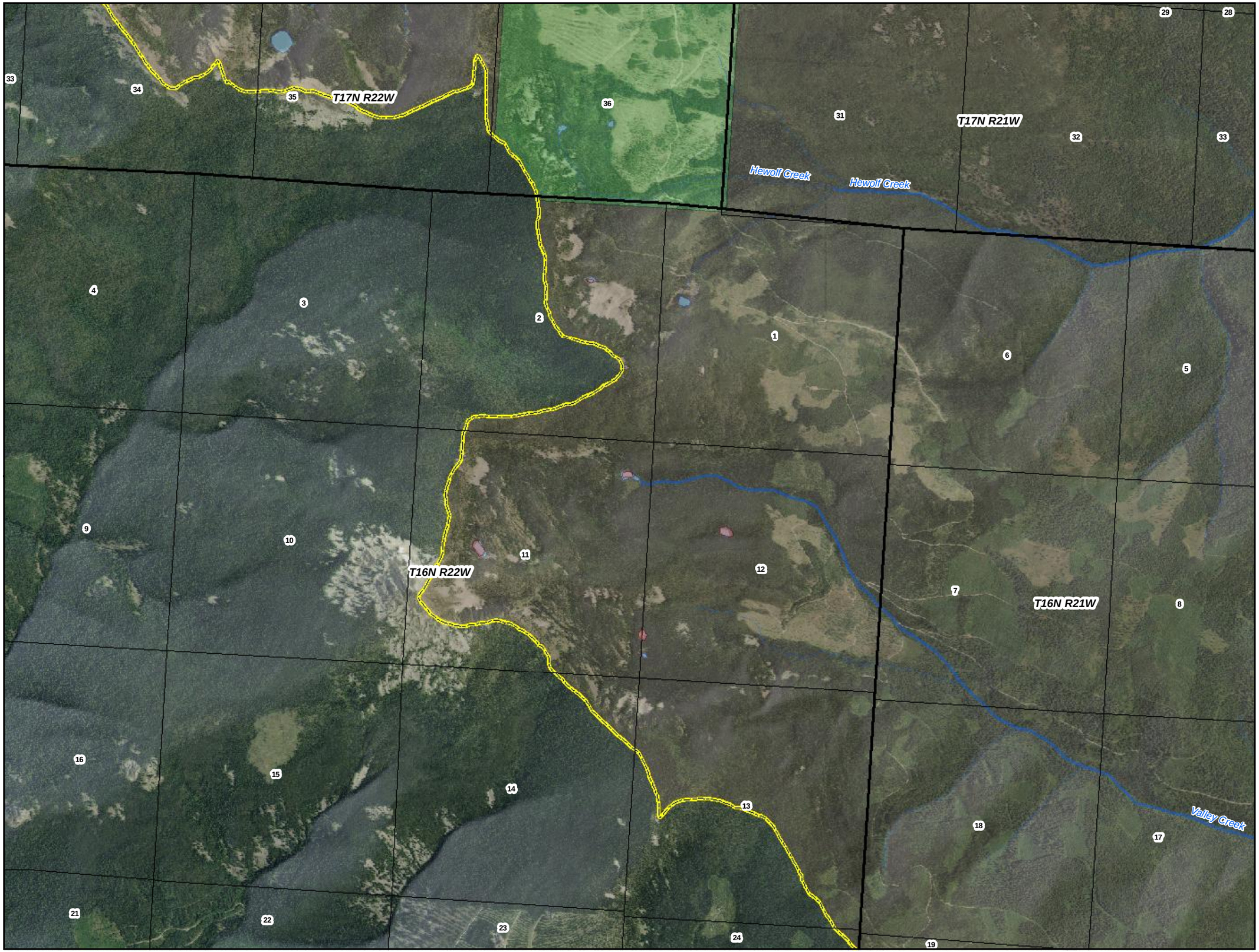

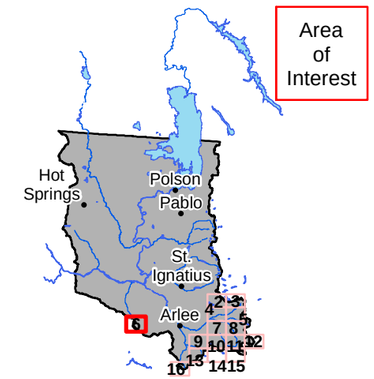

Legend

- Places of Use
- Reservation Boundary

Land Owner

- Tribal
- Federal
- State

0 0.25 0.5 Miles

POU/POD Data Source: CSKT-MT Compact High Mountain Lakes (available at nris.mt.gov)
Imagery Source: "Montana 2009 Color NAIP Orthophotos, 12-Kilometer Tiles" courtesy of USDA-Farm Services Agency Aerial Photography Field Office and the Montana State Library.
Hillshade created from: "National Elevation Dataset" courtesy of U.S. Geological Survey (USGS), EROS Data Center (1-arc second)

Place of Use

High Mountain Lakes

76L 30052672

Exhibit 7

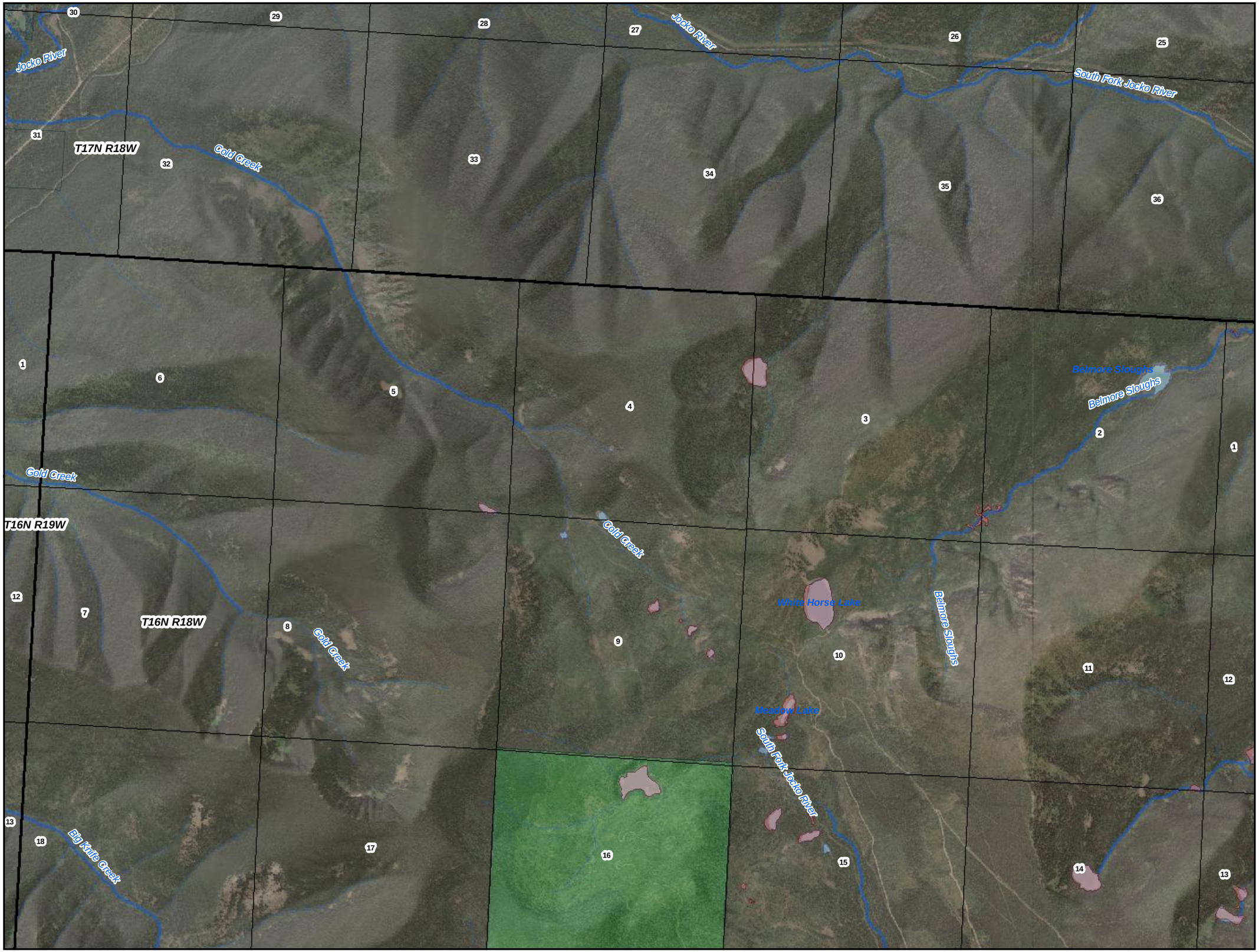

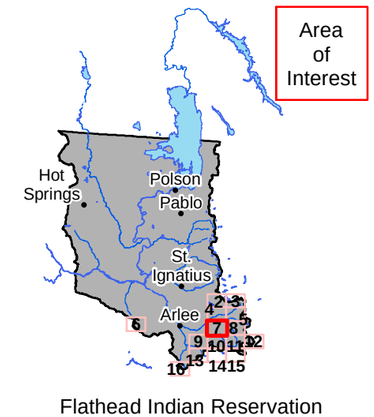

Legend

- Places of Use
- Reservation Boundary

Land Owner

- Tribal
- Federal
- State

0 0.25 0.5 Miles

POU/POD Data Source: CSKT-MT Compact High Mountain Lakes (available at nris.mt.gov)
Imagery Source: "Montana 2009 Color NAIP Orthophotos, 12-Kilometer Tiles" courtesy of USDA-Farm Services Agency Aerial Photography Field Office and the Montana State Library.
Hillshade created from: "National Elevation Dataset" courtesy of U.S. Geological Survey (USGS), EROS Data Center (1-arc second)

Place of Use

High Mountain Lakes

76L 30052672

Exhibit 8

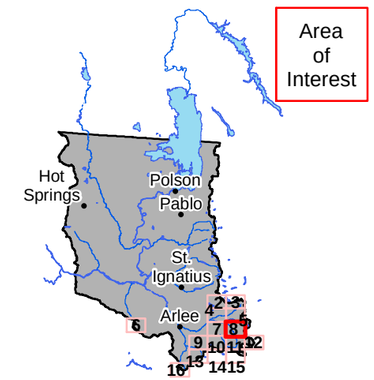

Flathead Indian Reservation

Legend

- Places of Use
- Reservation Boundary

Land Owner

- Tribal
- Federal
- State

0 0.25 0.5 Miles

POU/POD Data Source: CSKT-MT Compact High Mountain Lakes (available at nris.mt.gov)
Imagery Source: "Montana 2009 Color NAIP Orthophotos, 12-Kilometer Tiles" courtesy of USDA-Farm Services Agency Aerial Photography Field Office and the Montana State Library.
Hillshade created from: "National Elevation Dataset" courtesy of U.S. Geological Survey (USGS), EROS Data Center (1-arc second)

Place of Use

High Mountain Lakes

76L 30052672

Exhibit 9

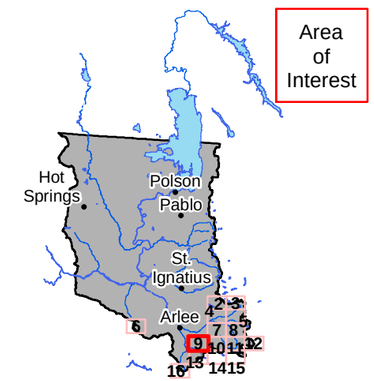

Flathead Indian Reservation

Legend

- Places of Use
- Reservation Boundary

Land Owner

- Tribal
- Federal
- State

0 0.25 0.5 Miles

POU/POD Data Source: CSKT-MT Compact High Mountain Lakes (available at nris.mt.gov)
Imagery Source: "Montana 2009 Color NAIP Orthophotos, 12-Kilometer Tiles" courtesy of USDA-Farm Services Agency Aerial Photography Field Office and the Montana State Library.
Hillshade created from: "National Elevation Dataset" courtesy of U.S. Geological Survey (USGS), EROS Data Center (1-arc second)

Place of Use

High Mountain Lakes

76L
30052672
Exhibit 10

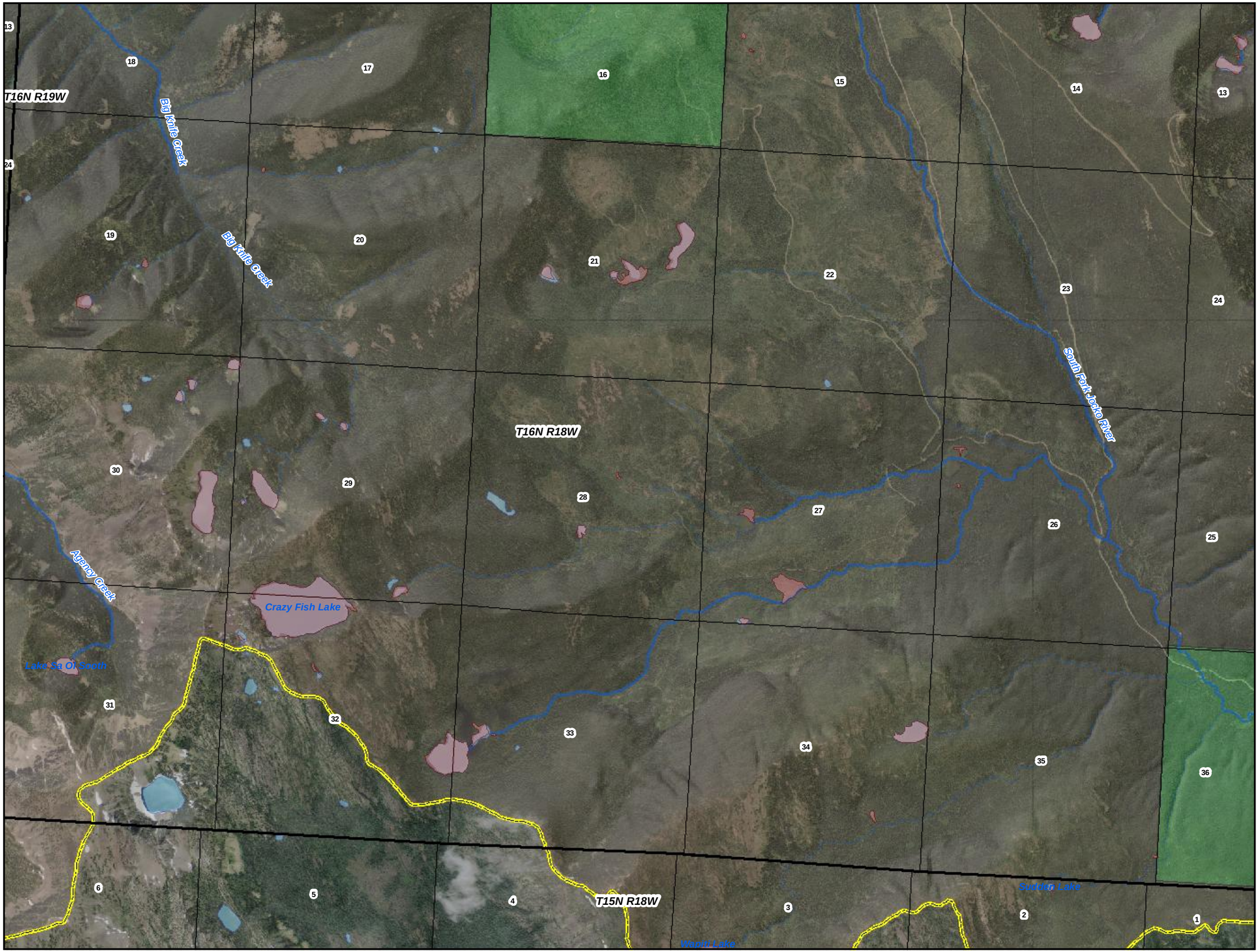

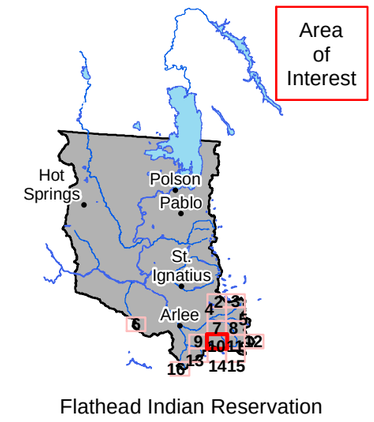

Legend

- Places of Use
- Reservation Boundary

Land Owner

- Tribal
- Federal
- State

0 0.25 0.5 Miles

POU/POD Data Source: CSKT-MT Compact High Mountain Lakes (available at nris.mt.gov)
Imagery Source: "Montana 2009 Color NAIP Orthophotos, 12-Kilometer Tiles" courtesy of USDA-Farm Services Agency Aerial Photography Field Office and the Montana State Library.
Hillshade created from: "National Elevation Dataset" courtesy of U.S. Geological Survey (USGS), EROS Data Center (1-arc second)

Place of Use

High Mountain Lakes

76L 30052672

Exhibit 11

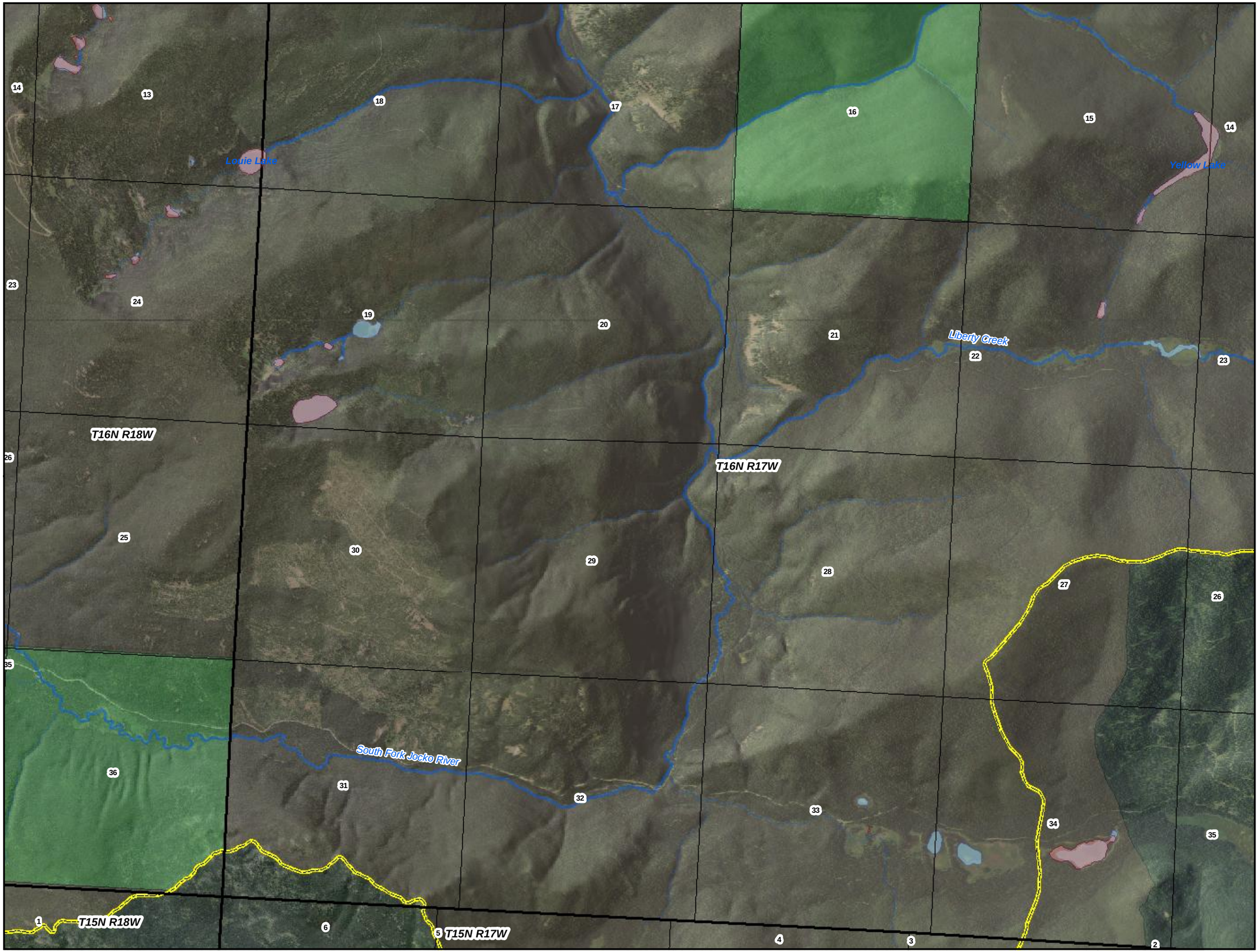

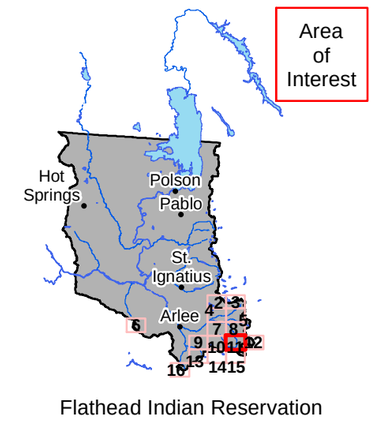

Legend

- Places of Use
- Reservation Boundary

Land Owner

- Tribal
- Federal
- State

0 0.25 0.5 Miles

POU/POD Data Source: CSKT-MT Compact High Mountain Lakes (available at nris.mt.gov)
Imagery Source: "Montana 2009 Color NAIP Orthophotos, 12-Kilometer Tiles" courtesy of USDA-Farm Services Agency Aerial Photography Field Office and the Montana State Library.
Hillshade created from: "National Elevation Dataset" courtesy of U.S. Geological Survey (USGS), EROS Data Center (1-arc second)

Place of Use

High Mountain Lakes

76L
30052672
Exhibit 12

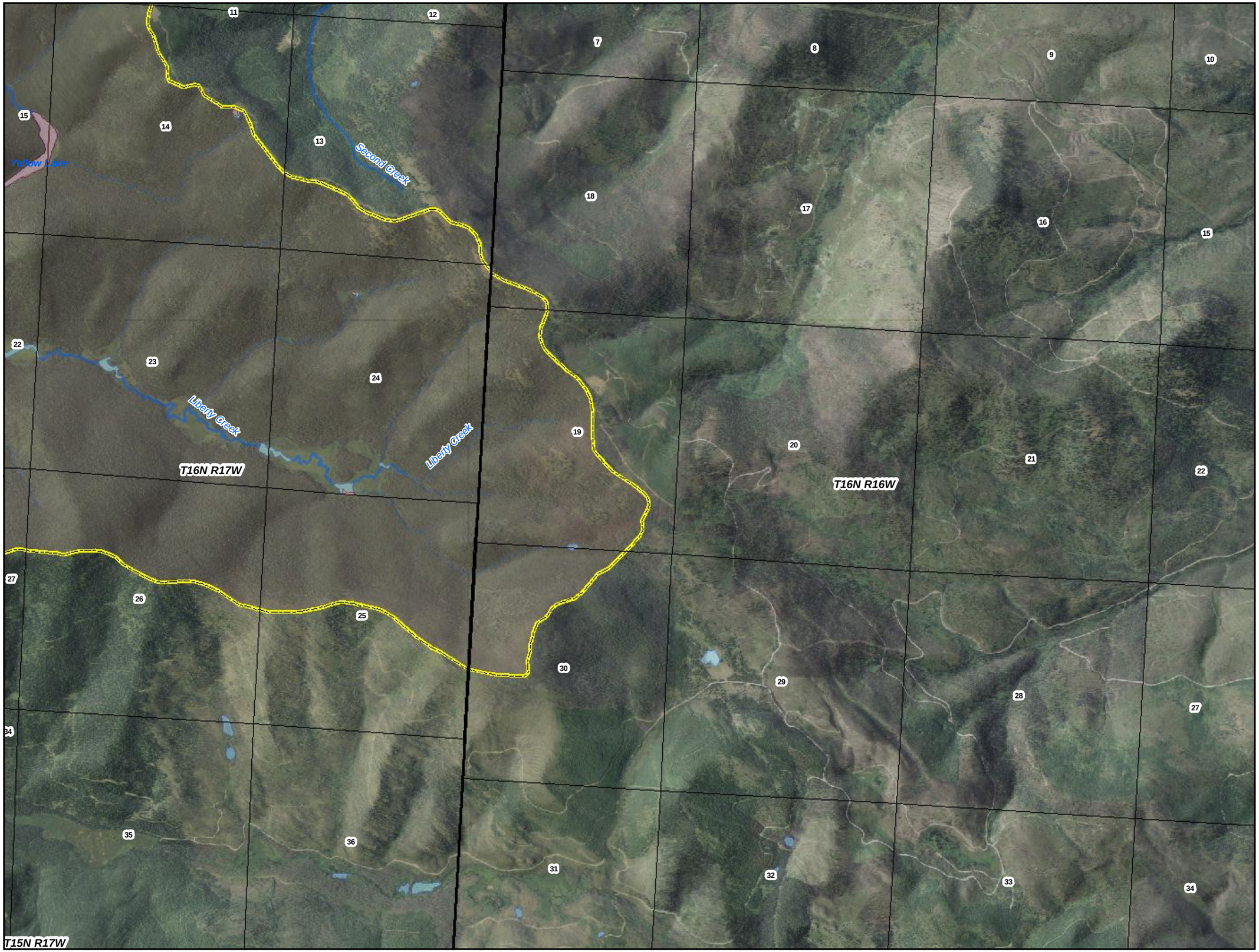

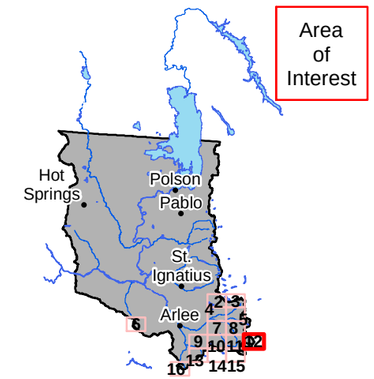

Flathead Indian Reservation

Legend

- Places of Use
- Reservation Boundary

Land Owner

- Tribal
- Federal
- State

0 0.25 0.5 Miles

POU/POD Data Source: CSKT-MT Compact High Mountain Lakes (available at nris.mt.gov)
Imagery Source: "Montana 2009 Color NAIP Orthophotos, 12-Kilometer Tiles" courtesy of USDA-Farm Services Agency Aerial Photography Field Office and the Montana State Library.
Hillshade created from: "National Elevation Dataset" courtesy of U.S. Geological Survey (USGS), EROS Data Center (1-arc second)

Place of Use

High Mountain Lakes

76L
30052672
Exhibit 13

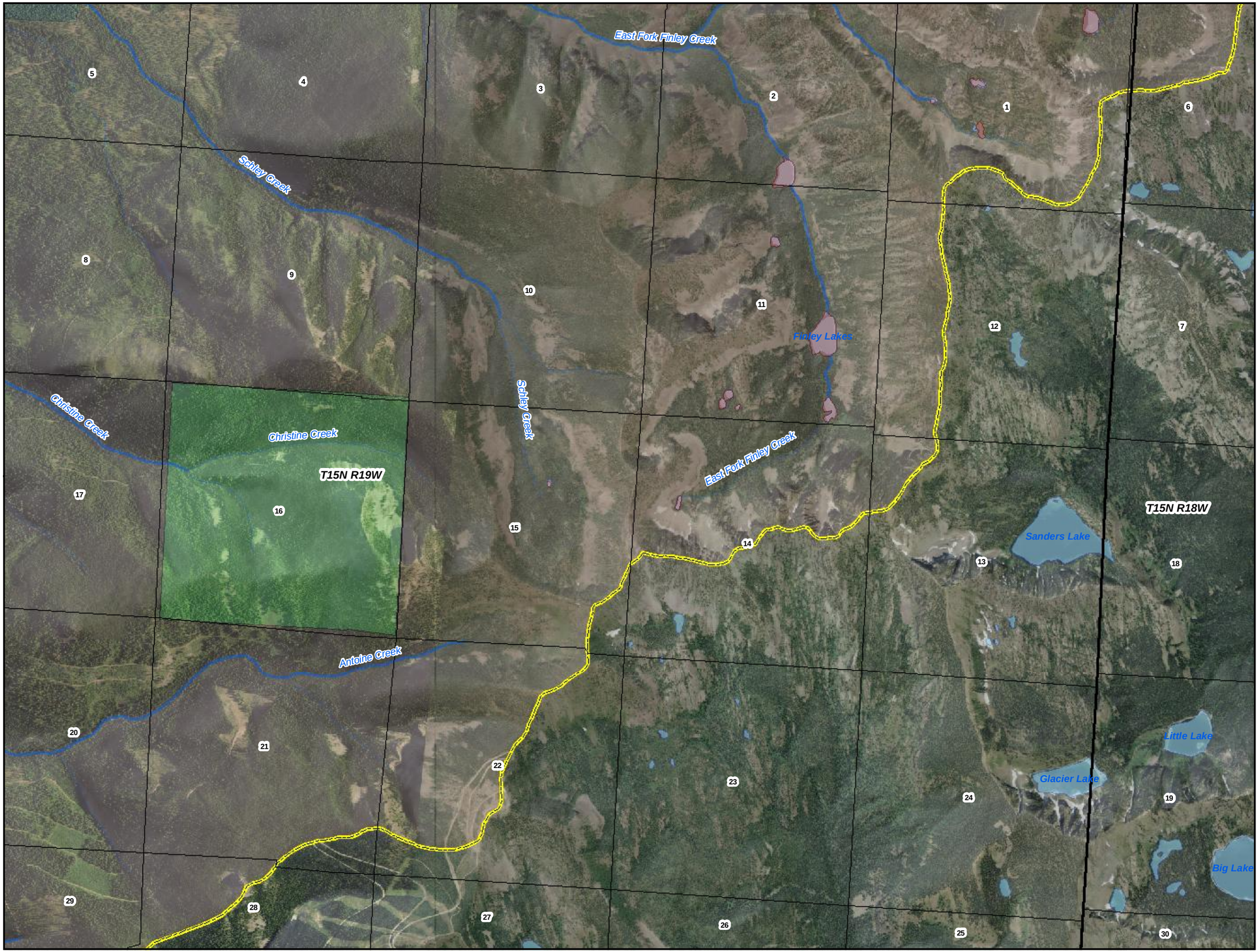

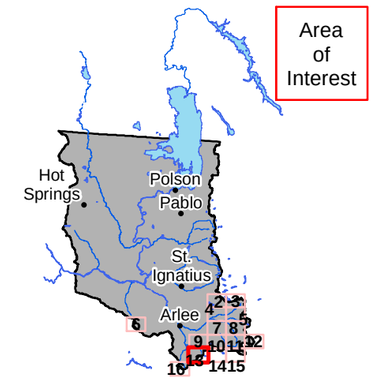

Flathead Indian Reservation

Legend

- Places of Use
- Reservation Boundary

Land Owner

- Tribal
- Federal
- State

0 0.25 0.5 Miles

POU/POD Data Source: CSKT-MT Compact High Mountain Lakes (available at nris.mt.gov)
Imagery Source: "Montana 2009 Color NAIP Orthophotos, 12-Kilometer Tiles" courtesy of USDA-Farm Services Agency Aerial Photography Field Office and the Montana State Library.
Hillshade created from: "National Elevation Dataset" courtesy of U.S. Geological Survey (USGS), EROS Data Center (1-arc second)

Place of Use

High Mountain Lakes

76L 30052672

Exhibit 14

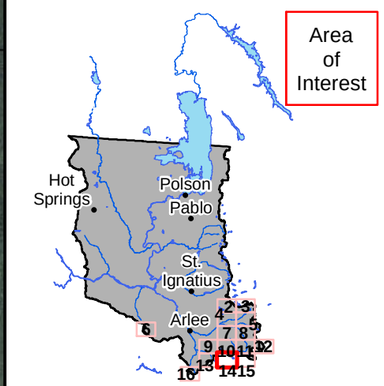

Flathead Indian Reservation

Legend

- Places of Use
- Reservation Boundary

Land Owner

- Tribal
- Federal
- State

0 0.25 0.5 Miles

POU/POD Data Source: CSKT-MT Compact High Mountain Lakes (available at nris.mt.gov)
Imagery Source: "Montana 2009 Color NAIP Orthophotos, 12-Kilometer Tiles" courtesy of USDA-Farm Services Agency Aerial Photography Field Office and the Montana State Library.
Hillshade created from: "National Elevation Dataset" courtesy of U.S. Geological Survey (USGS), EROS Data Center (1-arc second)

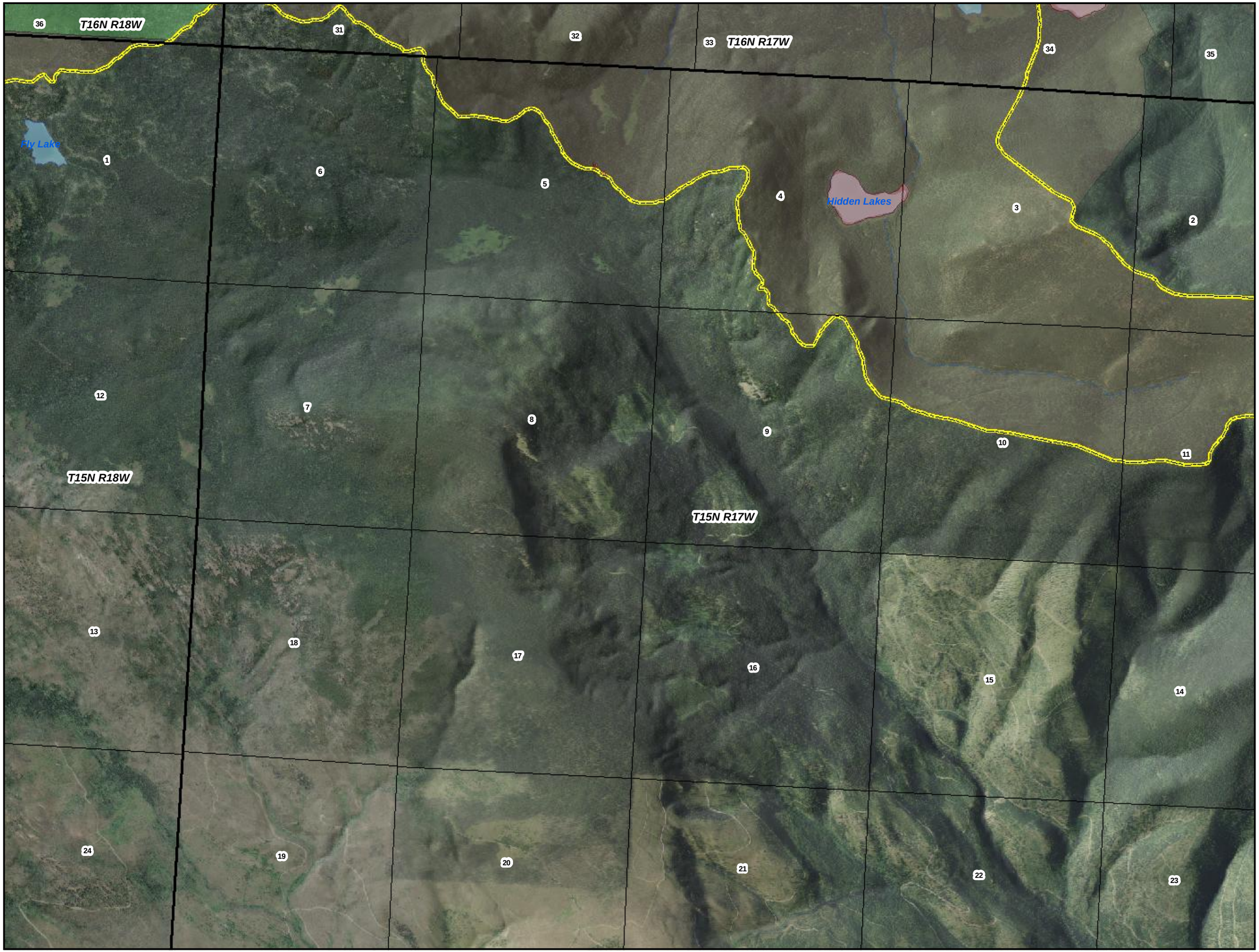

Place of Use

High Mountain Lakes

76L 30052672

Exhibit 15

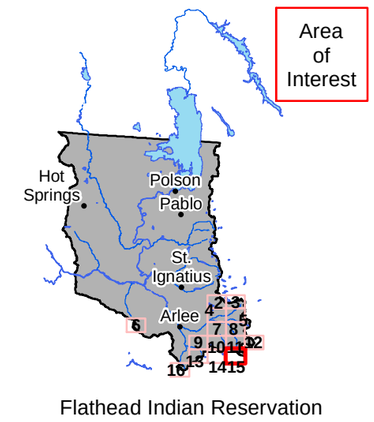

Legend

- Places of Use
- Reservation Boundary

Land Owner

- Tribal
- Federal
- State

0 0.25 0.5 Miles

POU/POD Data Source: CSKT-MT Compact High Mountain Lakes (available at nris.mt.gov)
Imagery Source: "Montana 2009 Color NAIP Orthophotos, 12-Kilometer Tiles" courtesy of USDA-Farm Services Agency Aerial Photography Field Office and the Montana State Library.
Hillshade created from: "National Elevation Dataset" courtesy of U.S. Geological Survey (USGS), EROS Data Center (1-arc second)

Place of Use

High Mountain Lakes

76L 30052672

Exhibit 16

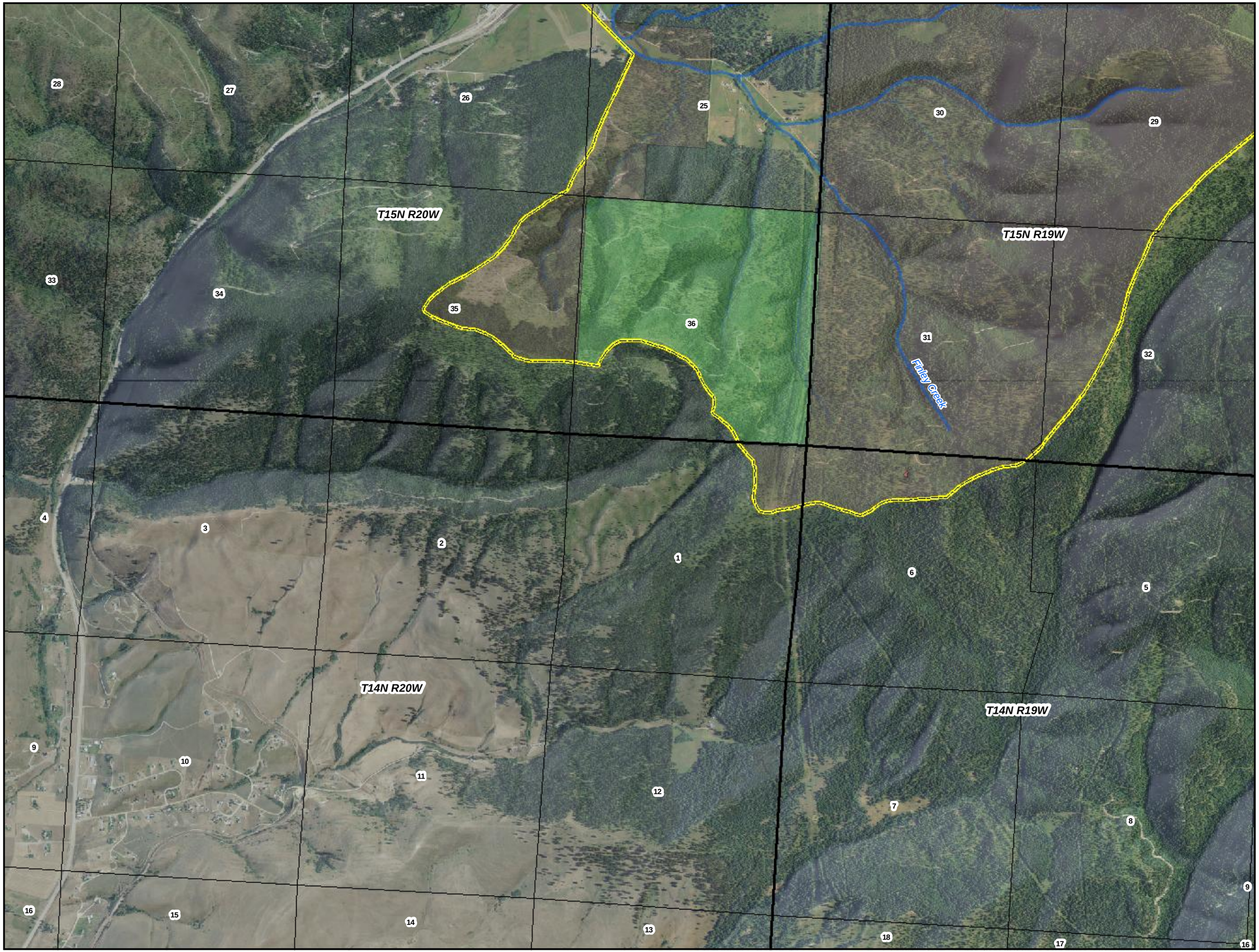

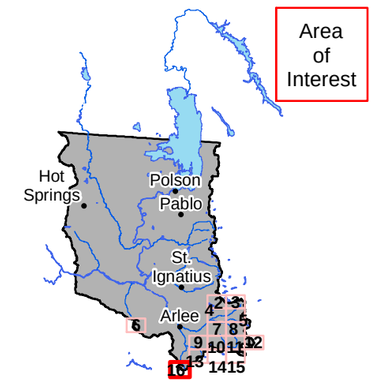

Legend

- Places of Use
- Reservation Boundary

Land Owner

- Tribal
- Federal
- State

0 0.25 0.5 Miles

POU/POD Data Source: CSKT-MT Compact High Mountain Lakes (available at nris.mt.gov)
Imagery Source: "Montana 2009 Color NAIP Orthophotos, 12-Kilometer Tiles" courtesy of USDA-Farm Services Agency Aerial Photography Field Office and the Montana State Library.
Hillshade created from: "National Elevation Dataset" courtesy of U.S. Geological Survey (USGS), EROS Data Center (1-arc second)

Place of Use

High Mountain Lakes

76L
30052673

Exhibit 1

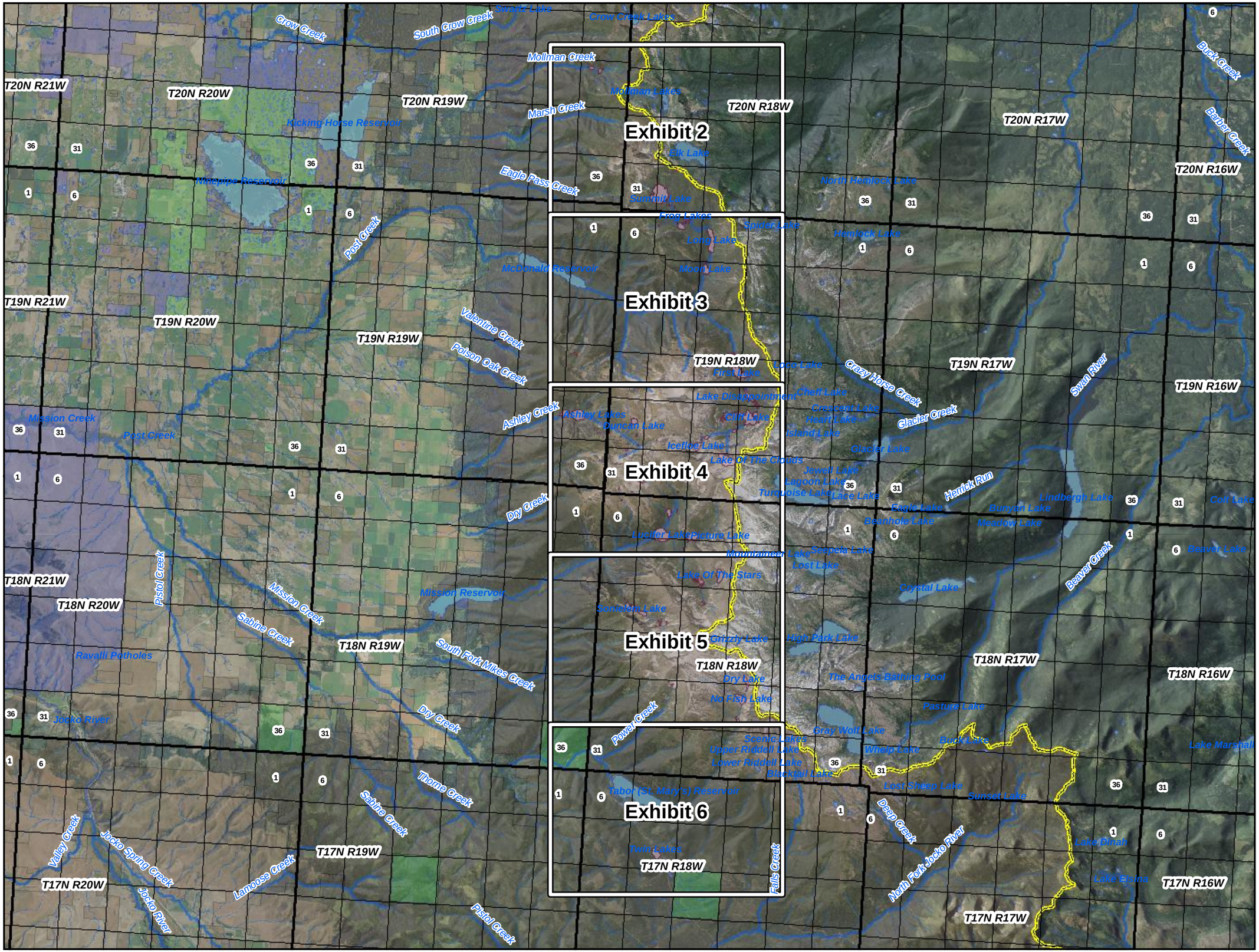
Exhibit 2
Exhibit 3
Exhibit 4
Exhibit 5
Exhibit 6
T20N R21W
T20N R20W
T20N R19W
T20N R18W
T20N R17W
T20N R16W
T19N R21W
T19N R20W
T19N R19W
T19N R18W
T19N R17W
T19N R16W
T18N R21W
T18N R20W
T18N R19W
T18N R18W
T18N R17W
T18N R16W
T17N R20W
T17N R19W
T17N R18W
T17N R17W
T17N R16W
Crow Creek
South Crow Creek
Mollman Creek
Marsh Creek
Kicking Horse Reservoir
Eagle Pass Creek
Post Creek
McDonald Reservoir
Valentine Creek
Polson Oak Creek
Ashley Creek
Mission Creek
Dry Creek
Pistol Creek
Mission Reservoir
Sabine Creek
South Fork Mikes Creek
Ravalli Potholes
Jocko River
Thorne Creek
Valley Creek
Jocko Spring Creek
Lamoose Creek
Power Creek
Falls Creek
Buck Creek
Barber Creek
North Hemlock Lake
Hemlock Lake
Crazy Horse Creek
Glacier Creek
Swan River
Herrick Run
Lindbergh Lake
Beaver Creek
Beaver Lake
Crystal Lake
The Angels Bathing Pool
Pasture Lake
Lake Marshall
Deep Creek
North Fork Jocko River
Lake Dinah
Lake Biona
Cort Lake
Sunset Lake
Lost Sheep Lake
Tabor (St. Mary's) Reservoir
Twin Lakes
Lake Of The Clouds
Lake Of The Stars
Grizzly Lake
High Park Lake
Dry Lake
No Fish Lake
Upper Riddell Lake
Lower Riddell Lake
Blackfoot Lake
Grey Wolf Lake
Whitefish Lake
Duck Lake
Scenic Lake
Lake Disappointment
Cliff Lake
Duncan Lake
Icefloe Lake
Ashley Lakes
Lochler Lake
Picture Lake
Mollman Lakes
Elk Lake
Long Lake
Moon Lake
Frog Lakes
Spider Lake
Lost Lake
Island Lake
Glacier Lake
Jewel Lake
Lagoon Lake
Turquoise Lake
Lace Lake
Eagle Lake
Bunyan Lake
Meadow Lake
Deathhole Lake
Shepherd Lake
Crescent Lake
Pearl Lake
Lake Lake
Cheif Lake
Lake Lake
First Lake
Lake Lake
Lake Lake
Lake

Place of Use

High Mountain Lakes

76L
30052673
Exhibit 2

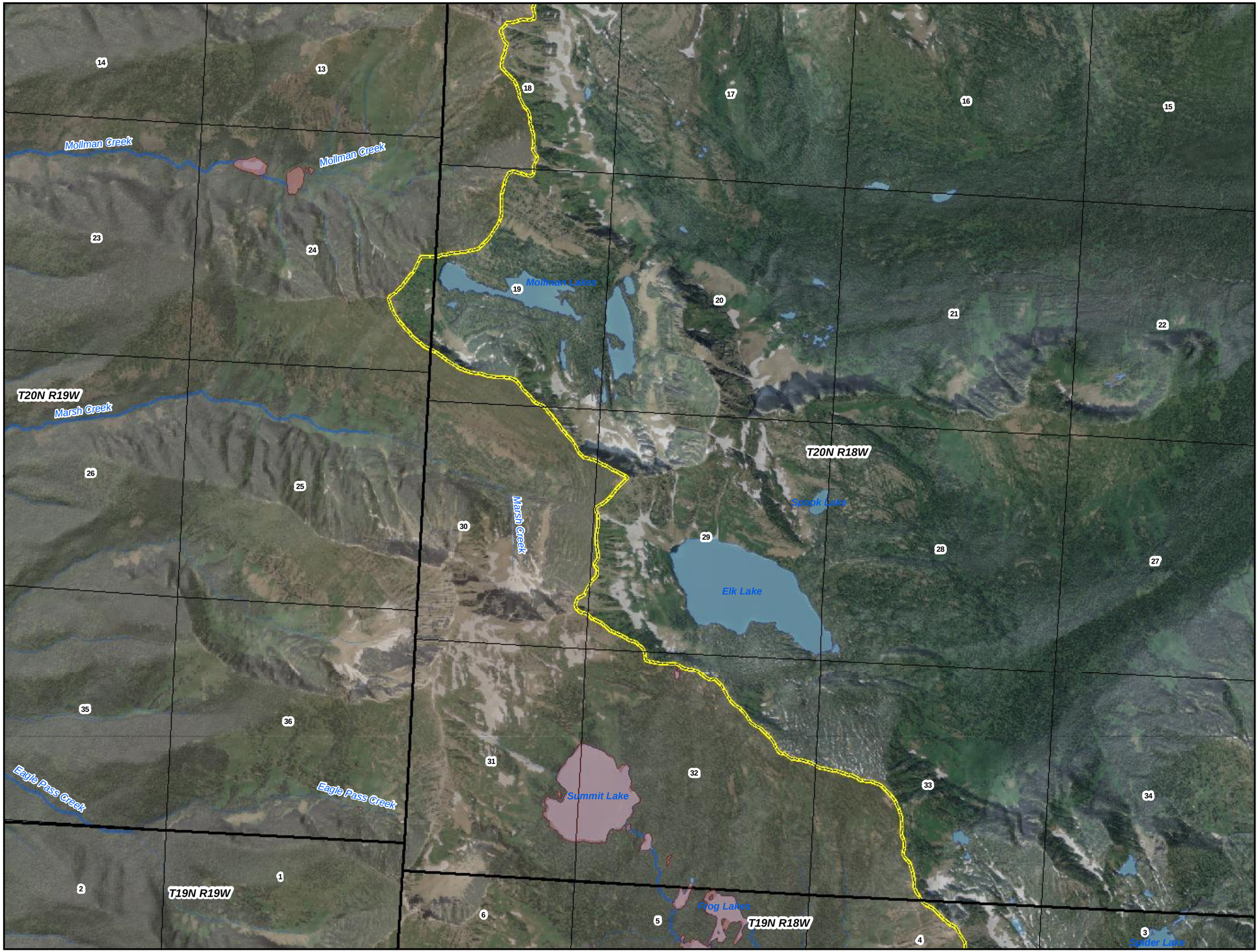

Flathead Indian Reservation

Legend

- Places of Use
- Reservation Boundary

Land Owner

- Tribal
- Federal
- State

0 0.25 0.5 Miles

POU/POD Data Source: CSKT-MT Compact High Mountain Lakes (available at nris.mt.gov)
Imagery Source: "Montana 2009 Color NAIP Orthophotos, 12-Kilometer Tiles" courtesy of USDA-Farm Services Agency Aerial Photography Field Office and the Montana State Library.
Hillshade created from: "National Elevation Dataset" courtesy of U.S. Geological Survey (USGS), EROS Data Center (1-arc second)

Place of Use

High Mountain Lakes

76L
30052673
Exhibit 3

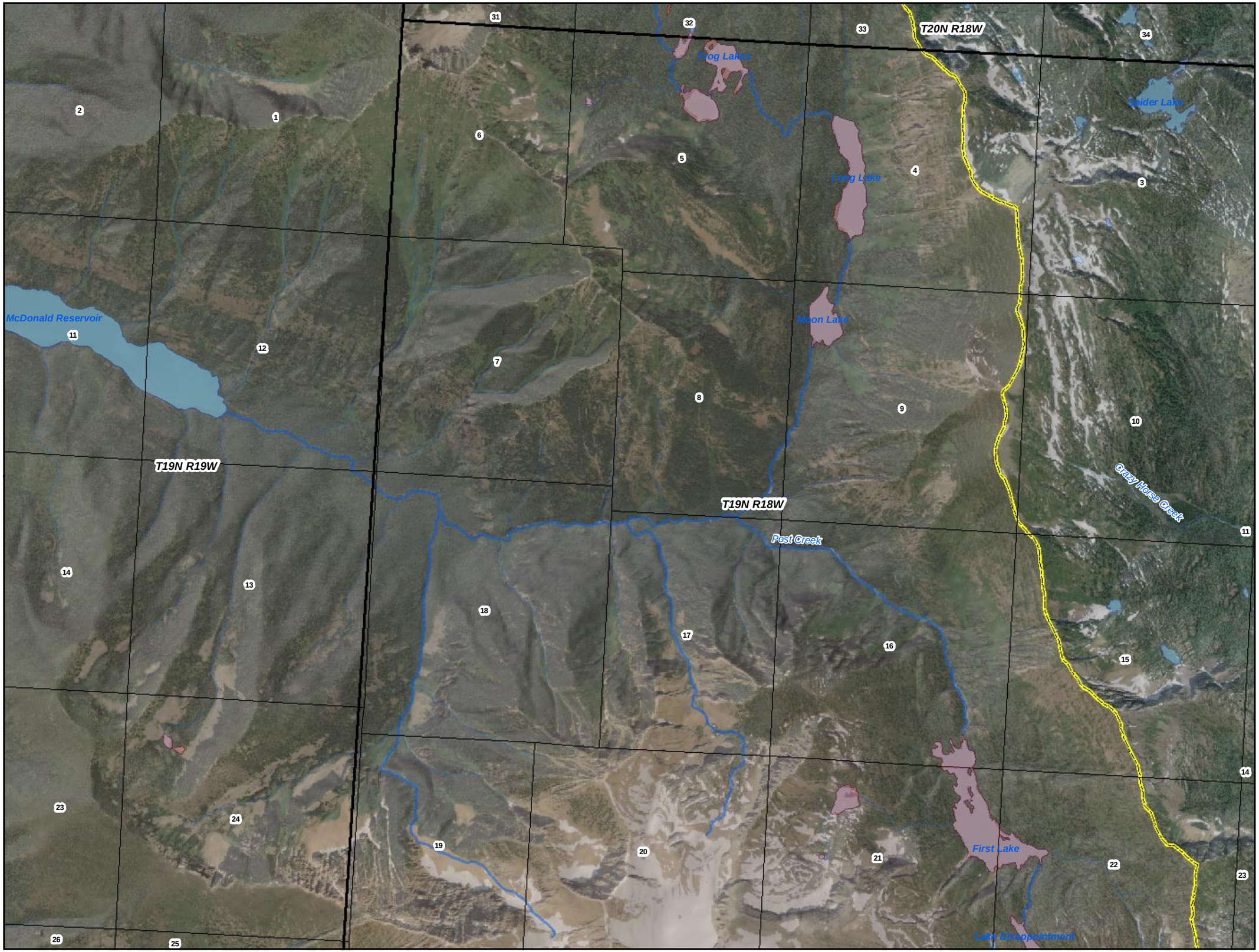

Flathead Indian Reservation

Legend

- Places of Use
- Reservation Boundary

Land Owner

- Tribal
- Federal
- State

0 0.25 0.5 Miles

POU/POD Data Source: CSKT-MT Compact High Mountain Lakes (available at nris.mt.gov)
Imagery Source: "Montana 2009 Color NAIP Orthophotos, 12-Kilometer Tiles" courtesy of USDA-Farm Services Agency Aerial Photography Field Office and the Montana State Library.
Hillshade created from: "National Elevation Dataset" courtesy of U.S. Geological Survey (USGS), EROS Data Center (1-arc second)

Place of Use

High Mountain Lakes

76L 30052673

Exhibit 4

Flathead Indian Reservation

Legend

- Places of Use
- Reservation Boundary

Land Owner

- Tribal
- Federal
- State

0 0.25 0.5 Miles

POU/POD Data Source: CSKT-MT Compact High Mountain Lakes (available at nris.mt.gov)
Imagery Source: "Montana 2009 Color NAIP Orthophotos, 12-Kilometer Tiles" courtesy of USDA-Farm Services Agency Aerial Photography Field Office and the Montana State Library.
Hillshade created from: "National Elevation Dataset" courtesy of U.S. Geological Survey (USGS), EROS Data Center (1-arc second)

Place of Use

High Mountain Lakes

76L 30052673

Exhibit 5

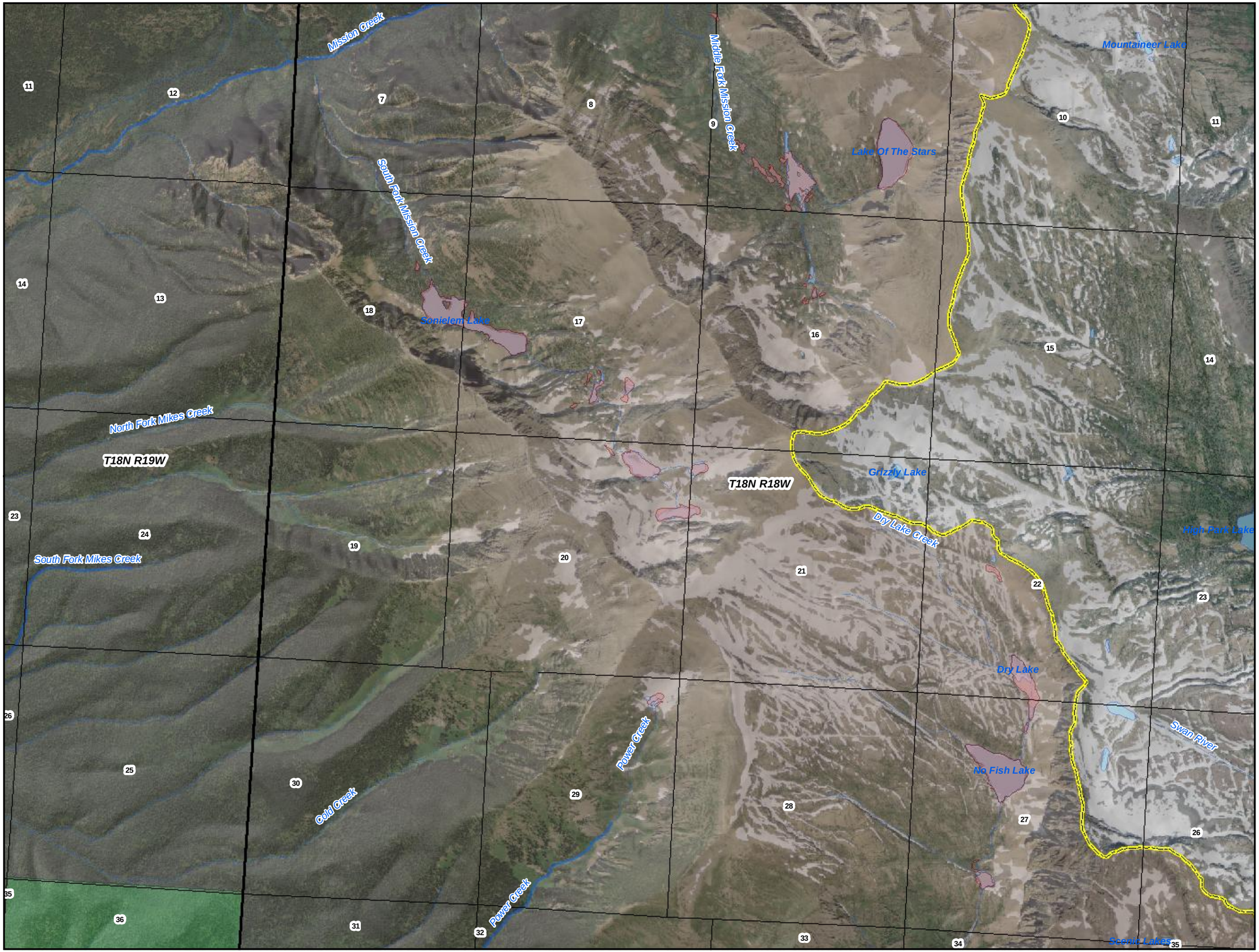

Flathead Indian Reservation

Legend

- Places of Use
- Reservation Boundary

Land Owner

- Tribal
- Federal
- State

0 0.25 0.5 Miles

POU/POD Data Source: CSKT-MT Compact High Mountain Lakes (available at nris.mt.gov)
Imagery Source: "Montana 2009 Color NAIP Orthophotos, 12-Kilometer Tiles" courtesy of USDA-Farm Services Agency Aerial Photography Field Office and the Montana State Library.
Hillshade created from: "National Elevation Dataset" courtesy of U.S. Geological Survey (USGS), EROS Data Center (1-arc second)

Place of Use

High Mountain Lakes

76L 30052673

Exhibit 6

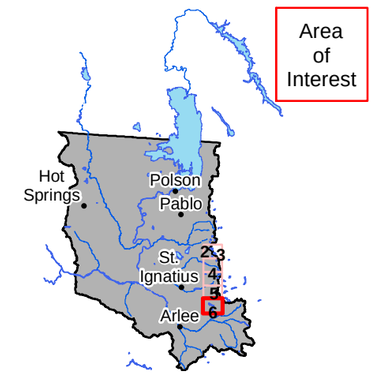

Flathead Indian Reservation

Legend

- Places of Use
- Reservation Boundary

Land Owner

- Tribal
- Federal
- State

0 0.25 0.5 Miles

POU/POD Data Source: CSKT-MT Compact High Mountain Lakes (available at nris.mt.gov)
Imagery Source: "Montana 2009 Color NAIP Orthophotos, 12-Kilometer Tiles" courtesy of USDA-Farm Services Agency Aerial Photography Field Office and the Montana State Library.
Hillshade created from: "National Elevation Dataset" courtesy of U.S. Geological Survey (USGS), EROS Data Center (1-arc second)