Place of Use and Point of Diversion

Instream Flow

Other Sites

76LJ

30052818

Exhibit 1

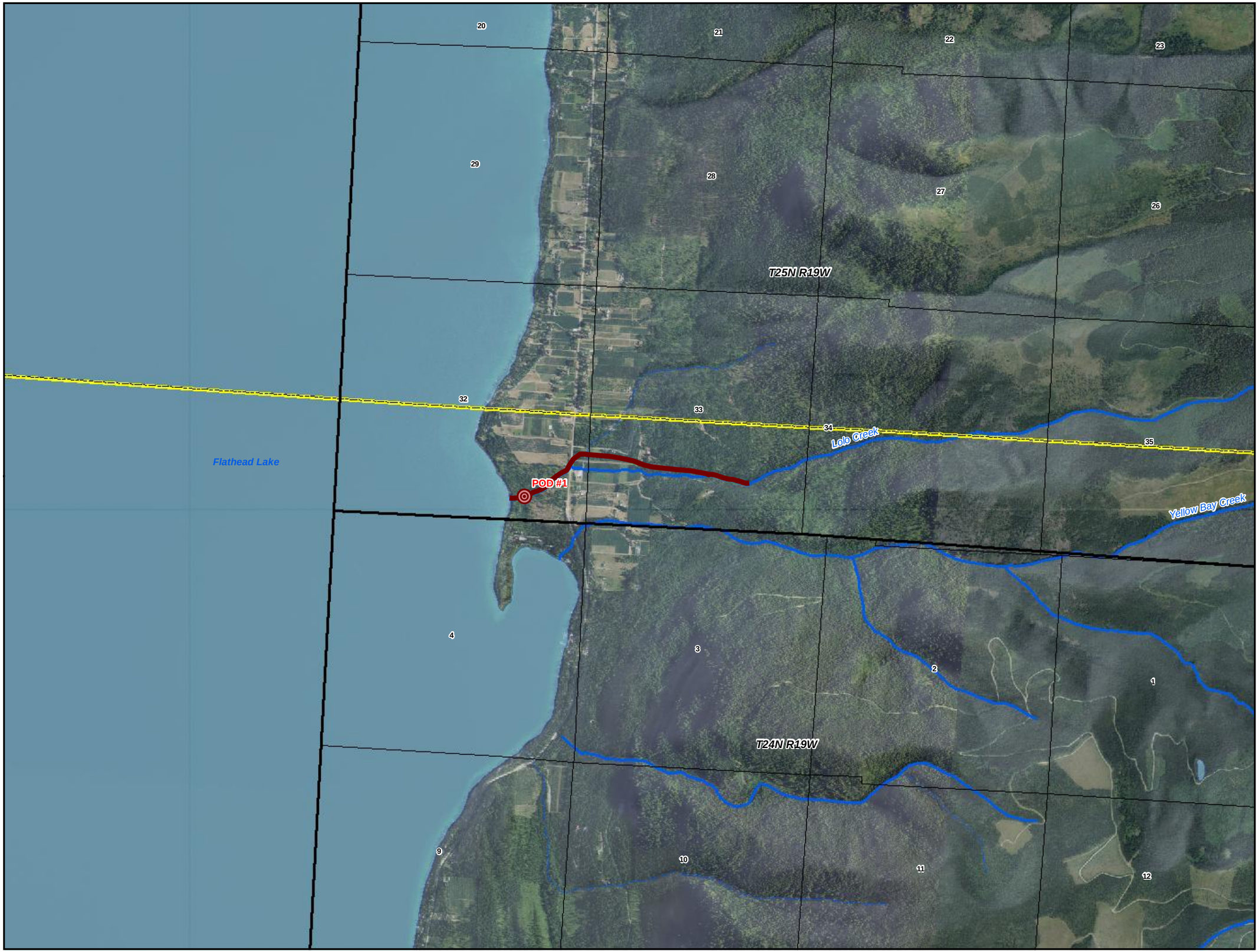

Flathead Indian Reservation

Legend

- Place of Use
- Primary Point(s) of Diversion
- Reservation Boundary

0 0.25 0.5 Miles

POU/POD Data Source: CSKT-MT Compact Instream Flow Other (available at nris.mt.gov)
Imagery Source: "Montana 2009 Color NAIP Orthophotos, 12-Kilometer Tiles" courtesy of USDA-Farm Services Agency Aerial Photography Field Office and the Montana State Library.
Hillshade created from: "National Elevation Dataset" courtesy of U.S. Geological Survey (USGS), EROS Data Center (1-arc second)

Place of Use and Point of Diversion

Instream Flow

Other Sites

76LJ

30052819

Exhibit 1

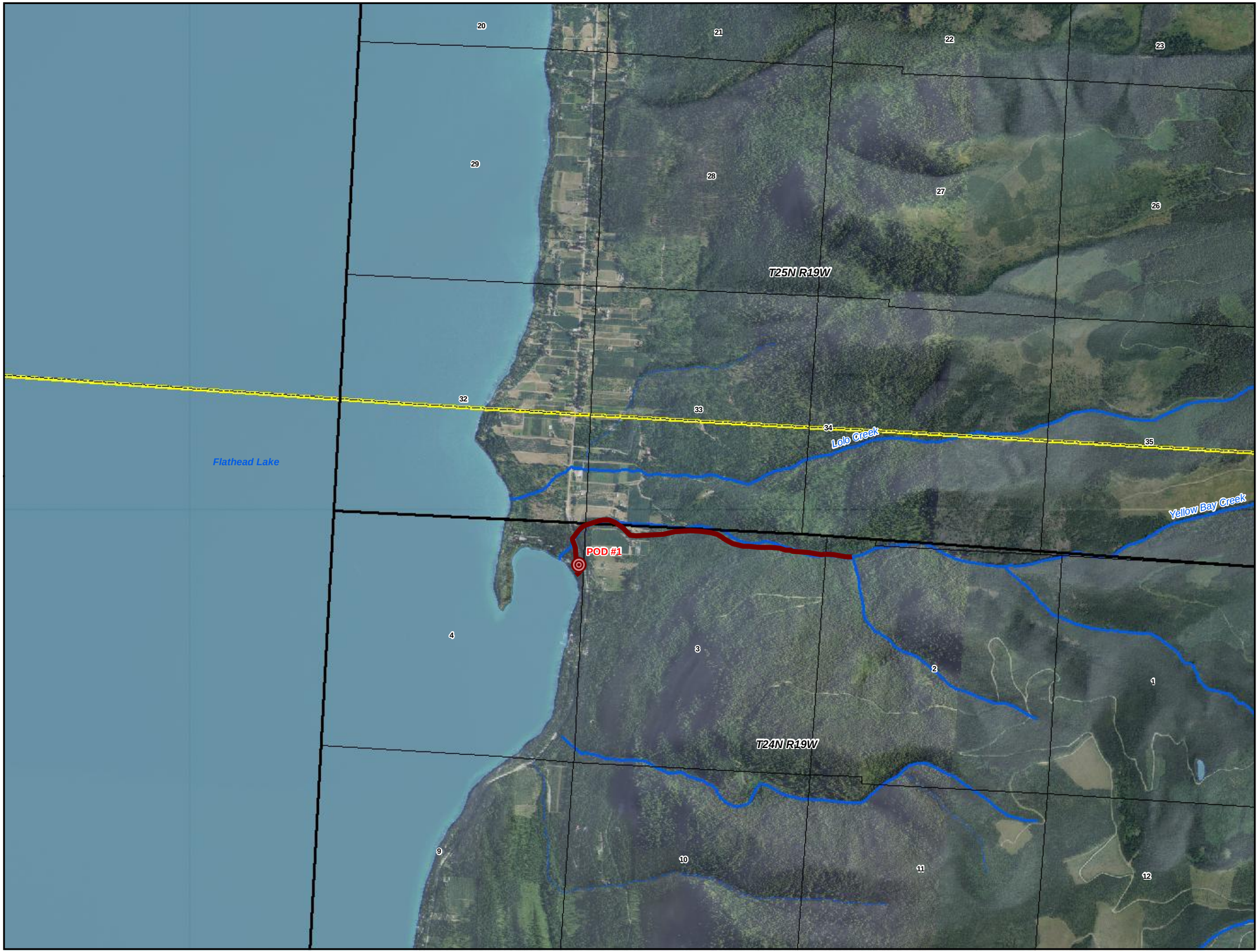

Flathead Indian Reservation

Legend

- Place of Use
- Primary Point(s) of Diversion
- Reservation Boundary

0 0.25 0.5 Miles

POU/POD Data Source: CSKT-MT Compact Instream Flow Other (available at nris.mt.gov)
Imagery Source: "Montana 2009 Color NAIP Orthophotos, 12-Kilometer Tiles" courtesy of USDA-Farm Services Agency Aerial Photography Field Office and the Montana State Library.
Hillshade created from: "National Elevation Dataset" courtesy of U.S. Geological Survey (USGS), EROS Data Center (1-arc second)

Place of Use and Point of Diversion

Instream Flow

Other Sites

76LJ

30052820

Exhibit 1

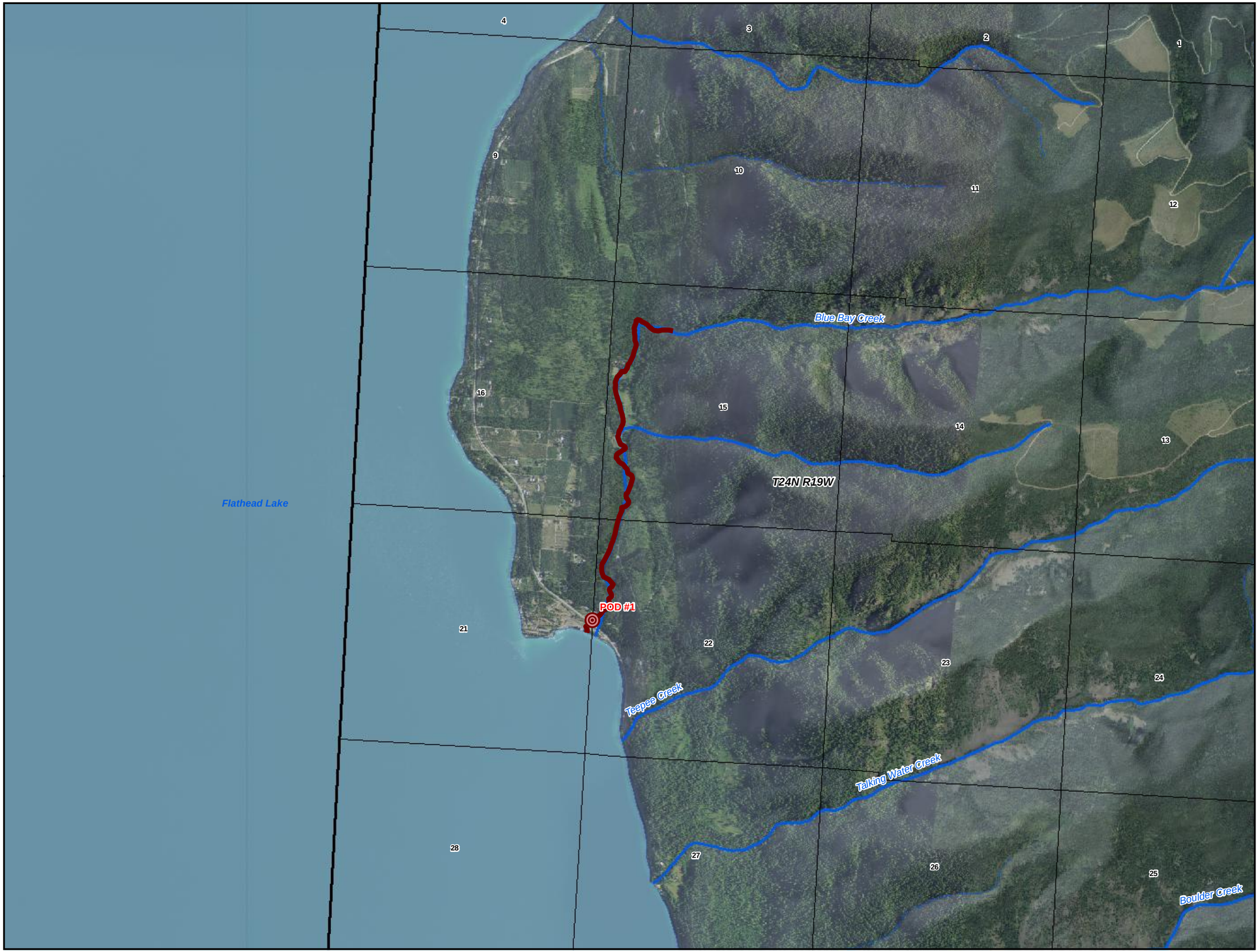

Flathead Indian Reservation

Legend

- Place of Use
- Primary Point(s) of Diversion
- Reservation Boundary

0 0.25 0.5 Miles

POU/POD Data Source: CSKT-MT Compact Instream Flow Other (available at nris.mt.gov)
Imagery Source: "Montana 2009 Color NAIP Orthophotos, 12-Kilometer Tiles" courtesy of USDA-Farm Services Agency Aerial Photography Field Office and the Montana State Library.
Hillshade created from: "National Elevation Dataset" courtesy of U.S. Geological Survey (USGS), EROS Data Center (1-arc second)

Place of Use and Point of Diversion

Instream Flow

Other Sites

76LJ 30052821

Exhibit 1

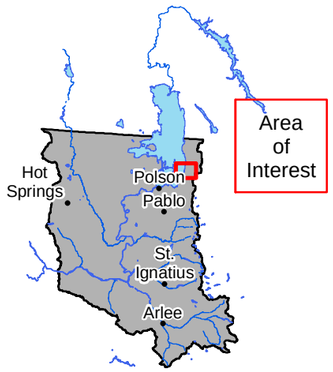

Flathead Indian Reservation

Legend

- Place of Use
- Primary Point(s) of Diversion
- Reservation Boundary

0 0.25 0.5 Miles

POU/POD Data Source: CSKT-MT Compact Instream Flow Other (available at nris.mt.gov)
Imagery Source: "Montana 2009 Color NAIP Orthophotos, 12-Kilometer Tiles" courtesy of USDA-Farm Services Agency Aerial Photography Field Office and the Montana State Library.
Hillshade created from: "National Elevation Dataset" courtesy of U.S. Geological Survey (USGS), EROS Data Center (1-arc second)

Place of Use and Point of Diversion

Instream Flow

Other Sites

76LJ 30052822

Exhibit 1

Flathead Indian Reservation

Legend

- Place of Use
- Primary Point(s) of Diversion
- Reservation Boundary

0 0.25 0.5 Miles

POU/POD Data Source: CSKT-MT Compact Instream Flow Other (available at nris.mt.gov)
Imagery Source: "Montana 2009 Color NAIP Orthophotos, 12-Kilometer Tiles" courtesy of USDA-Farm Services Agency Aerial Photography Field Office and the Montana State Library.
Hillshade created from: "National Elevation Dataset" courtesy of U.S. Geological Survey (USGS), EROS Data Center (1-arc second)

Place of Use and Point of Diversion

Instream Flow

Other Sites

76LJ 30052823

Exhibit 1

Flathead Indian Reservation

Legend

- Place of Use
- Primary Point(s) of Diversion
- Reservation Boundary

0 0.25 0.5 Miles

POU/POD Data Source: CSKT-MT Compact Instream Flow Other (available at nris.mt.gov)
Imagery Source: "Montana 2009 Color NAIP Orthophotos, 12-Kilometer Tiles" courtesy of USDA-Farm Services Agency Aerial Photography Field Office and the Montana State Library.
Hillshade created from: "National Elevation Dataset" courtesy of U.S. Geological Survey (USGS), EROS Data Center (1-arc second)

Place of Use and Point of Diversion

Instream Flow

Other Sites

76LJ 30052824

Exhibit 1

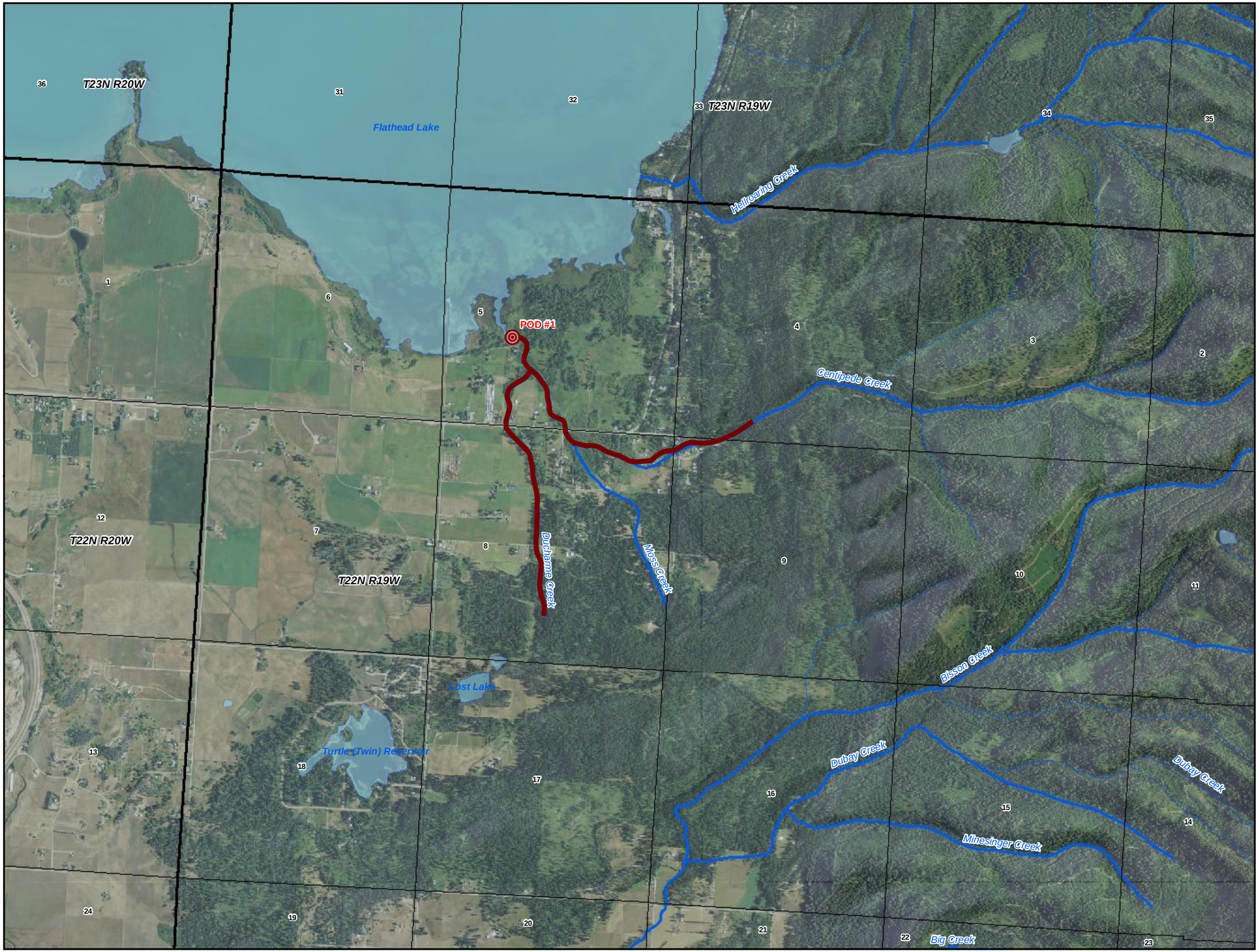

Flathead Indian Reservation

Legend

- Place of Use
- Primary Point(s) of Diversion
- Reservation Boundary

0 0.25 0.5 Miles

POU/POD Data Source: CSKT-MT Compact Instream Flow Other (available at nris.mt.gov)
Imagery Source: "Montana 2009 Color NAIP Orthophotos, 12-Kilometer Tiles" courtesy of USDA-Farm Services Agency Aerial Photography Field Office and the Montana State Library.
Hillshade created from: "National Elevation Dataset" courtesy of U.S. Geological Survey (USGS), EROS Data Center (1-arc second)

Place of Use and Point of Diversion

Instream Flow

Other Sites

76LJ 30052825

Exhibit 1

Flathead Indian Reservation

Legend

- Place of Use
- Primary Point(s) of Diversion
- Reservation Boundary

0 0.25 0.5 Miles

POU/POD Data Source: CSKT-MT Compact Instream Flow Other (available at nris.mt.gov)
Imagery Source: "Montana 2009 Color NAIP Orthophotos, 12-Kilometer Tiles" courtesy of USDA-Farm Services Agency Aerial Photography Field Office and the Montana State Library.
Hillshade created from: "National Elevation Dataset" courtesy of U.S. Geological Survey (USGS), EROS Data Center (1-arc second)

Place of Use and Point of Diversion

Instream Flow

Other Sites

76LJ

30052826

Exhibit 1

Flathead Indian Reservation

Legend

- Place of Use
- Primary Point(s) of Diversion
- Reservation Boundary

0 0.25 0.5 Miles

POU/POD Data Source: CSKT-MT Compact Instream Flow Other (available at nris.mt.gov)
Imagery Source: "Montana 2009 Color NAIP Orthophotos, 12-Kilometer Tiles" courtesy of USDA-Farm Services Agency Aerial Photography Field Office and the Montana State Library.
Hillshade created from: "National Elevation Dataset" courtesy of U.S. Geological Survey (USGS), EROS Data Center (1-arc second)

Place of Use and Point of Diversion

Instream Flow

Other Sites

76L

30052827

Exhibit 1

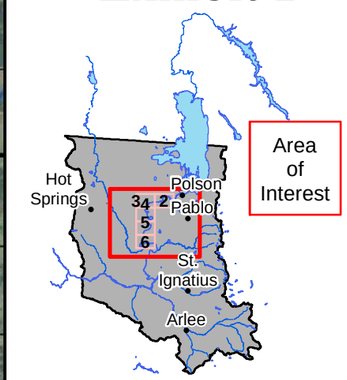

Flathead Indian Reservation

Legend

- Place of Use
- Primary Point(s) of Diversion
- Reservation Boundary

0 1 2 Miles

POU/POD Data Source: CSKT-MT Compact Instream Flow Other (available at nris.mt.gov)
Imagery Source: "Montana 2009 Color NAIP Orthophotos, 12-Kilometer Tiles" courtesy of USDA-Farm Services Agency Aerial Photography Field Office and the Montana State Library.
Hillshade created from: "National Elevation Dataset" courtesy of U.S. Geological Survey (USGS), EROS Data Center (1-arc second)

Place of Use and Point of Diversion

Instream Flow

Other Sites

76L

30052827

Exhibit 2

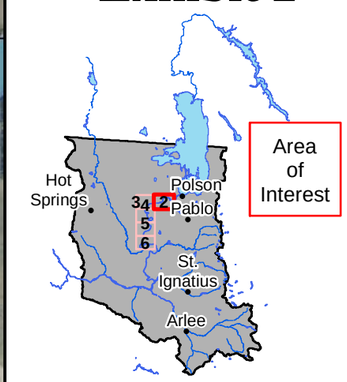

Flathead Indian Reservation

Legend

- Place of Use
- Primary Point(s) of Diversion
- Reservation Boundary

0 0.25 0.5 Miles

POU/POD Data Source: CSKT-MT Compact Instream Flow Other (available at nris.mt.gov)
Imagery Source: "Montana 2009 Color NAIP Orthophotos, 12-Kilometer Tiles" courtesy of USDA-Farm Services Agency Aerial Photography Field Office and the Montana State Library.
Hillshade created from: "National Elevation Dataset" courtesy of U.S. Geological Survey (USGS), EROS Data Center (1-arc second)

Place of Use and Point of Diversion

Instream Flow Other Sites

76L 30052827

Exhibit 3

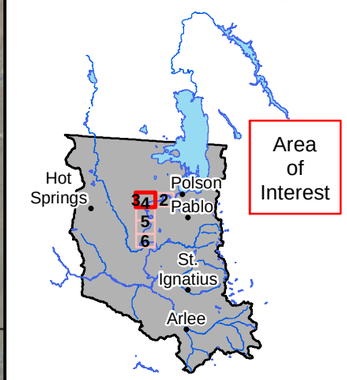

Flathead Indian Reservation

Legend

- Place of Use
- Primary Point(s) of Diversion
- Reservation Boundary

0 0.25 0.5 Miles

POU/POD Data Source: CSKT-MT Compact Instream Flow Other (available at nris.mt.gov)
Imagery Source: "Montana 2009 Color NAIP Orthophotos, 12-Kilometer Tiles" courtesy of USDA-Farm Services Agency Aerial Photography Field Office and the Montana State Library.
Hillshade created from: "National Elevation Dataset" courtesy of U.S. Geological Survey (USGS), EROS Data Center (1-arc second)

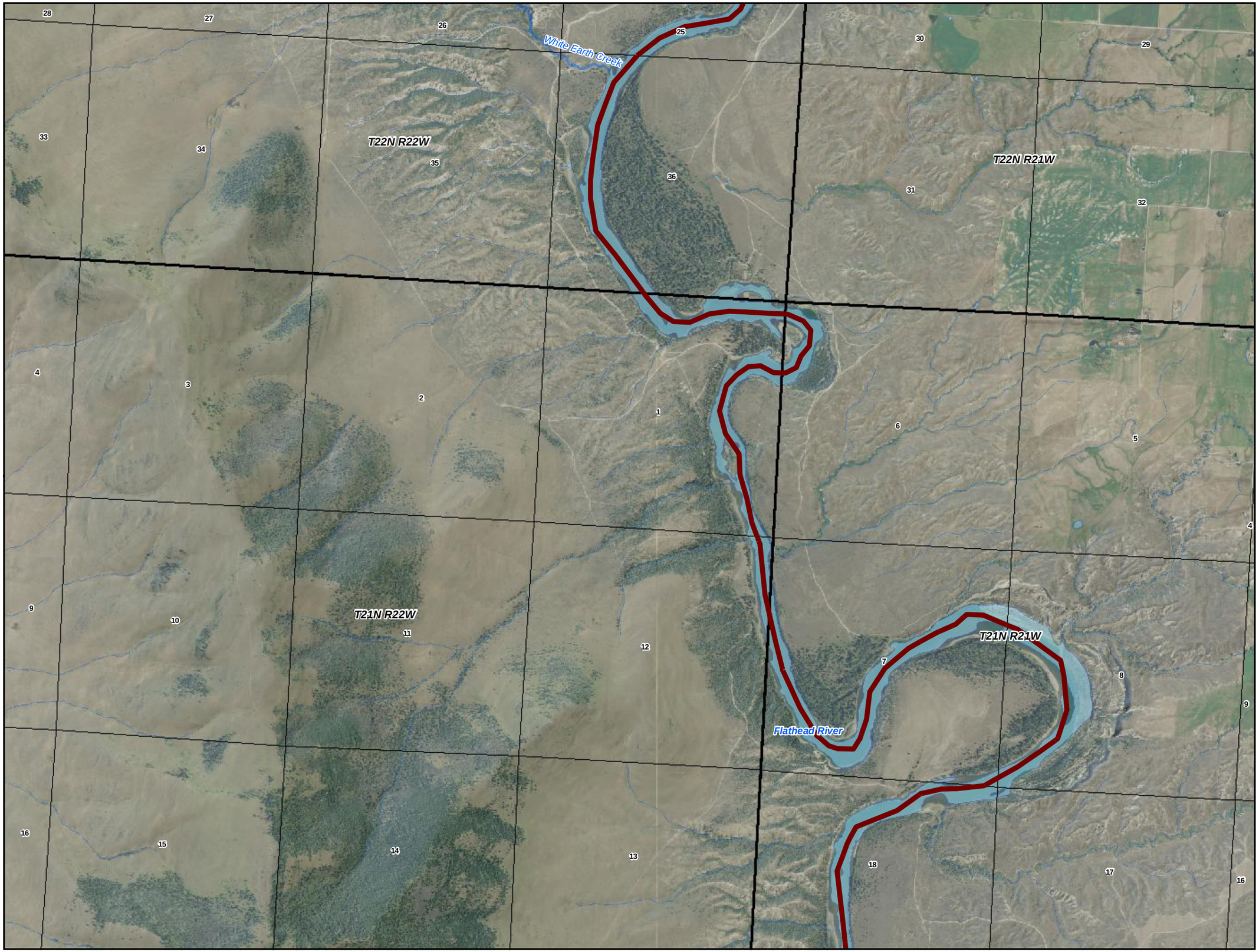

Place of Use and Point of Diversion

Instream Flow Other Sites

76L 30052827

Exhibit 4

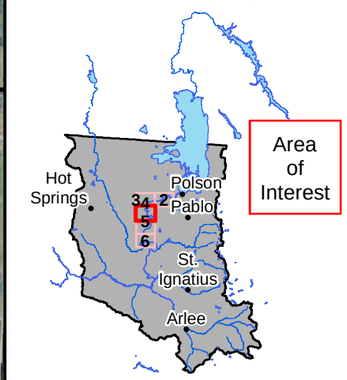

Flathead Indian Reservation

Legend

- Place of Use
- Primary Point(s) of Diversion
- Reservation Boundary

0 0.25 0.5 Miles

POU/POD Data Source: CSKT-MT Compact Instream Flow Other (available at nris.mt.gov)
Imagery Source: "Montana 2009 Color NAIP Orthophotos, 12-Kilometer Tiles" courtesy of USDA-Farm Services Agency Aerial Photography Field Office and the Montana State Library.
Hillshade created from: "National Elevation Dataset" courtesy of U.S. Geological Survey (USGS), EROS Data Center (1-arc second)

Place of Use and Point of Diversion

Instream Flow Other Sites

76L 30052827

Exhibit 5

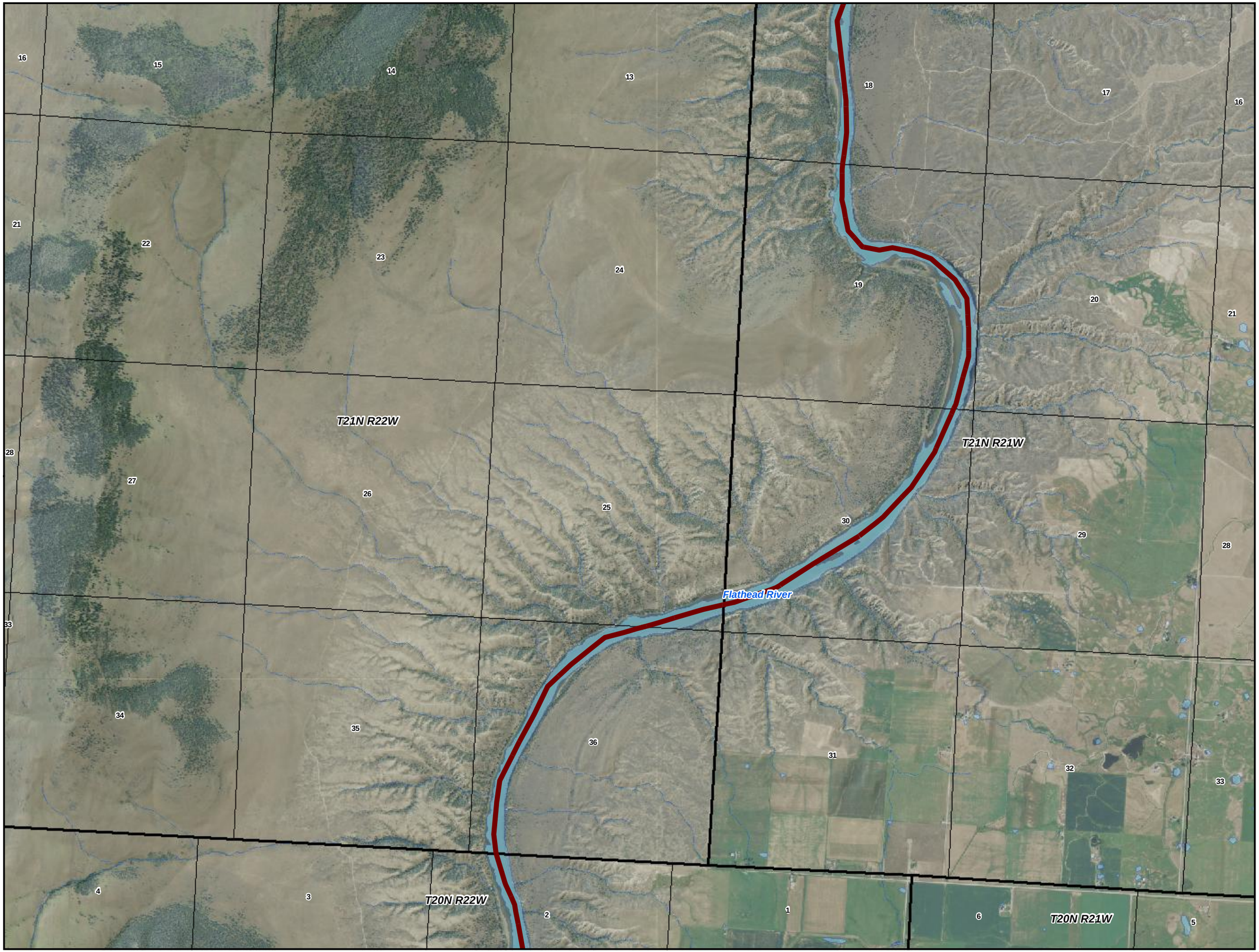

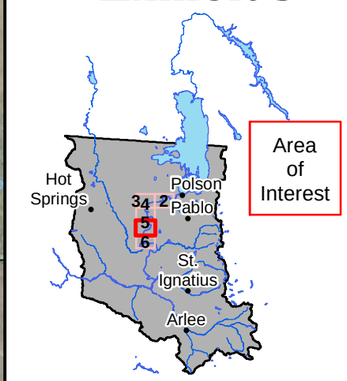

Flathead Indian Reservation

Legend

- Place of Use
- Primary Point(s) of Diversion
- Reservation Boundary

0 0.25 0.5 Miles

POU/POD Data Source: CSKT-MT Compact Instream Flow Other (available at nris.mt.gov)
Imagery Source: "Montana 2009 Color NAIP Orthophotos, 12-Kilometer Tiles" courtesy of USDA-Farm Services Agency Aerial Photography Field Office and the Montana State Library.
Hillshade created from: "National Elevation Dataset" courtesy of U.S. Geological Survey (USGS), EROS Data Center (1-arc second)

Place of Use and Point of Diversion

Instream Flow

Other Sites

76L

30052827

Exhibit 6

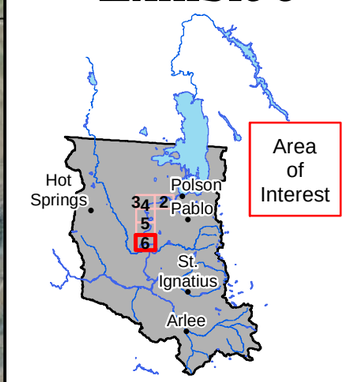

Flathead Indian Reservation

Legend

- Place of Use
- Primary Point(s) of Diversion
- Reservation Boundary

0 0.25 0.5 Miles

POU/POD Data Source: CSKT-MT Compact Instream Flow Other (available at nris.mt.gov)
Imagery Source: "Montana 2009 Color NAIP Orthophotos, 12-Kilometer Tiles" courtesy of USDA-Farm Services Agency Aerial Photography Field Office and the Montana State Library.
Hillshade created from: "National Elevation Dataset" courtesy of U.S. Geological Survey (USGS), EROS Data Center (1-arc second)

Place of Use and Point of Diversion

Instream Flow

Other Sites

76L

30052828

Exhibit 1

Flathead Indian Reservation

Legend

- Place of Use
- Primary Point(s) of Diversion
- Reservation Boundary

0 0.5 1 Miles

POU/POD Data Source: CSKT-MT Compact Instream Flow Other (available at nris.mt.gov)
Imagery Source: "Montana 2009 Color NAIP Orthophotos, 12-Kilometer Tiles" courtesy of USDA-Farm Services Agency Aerial Photography Field Office and the Montana State Library.
Hillshade created from: "National Elevation Dataset" courtesy of U.S. Geological Survey (USGS), EROS Data Center (1-arc second)

Place of Use and Point of Diversion

Instream Flow

Other Sites

76L

30052829

Exhibit 1

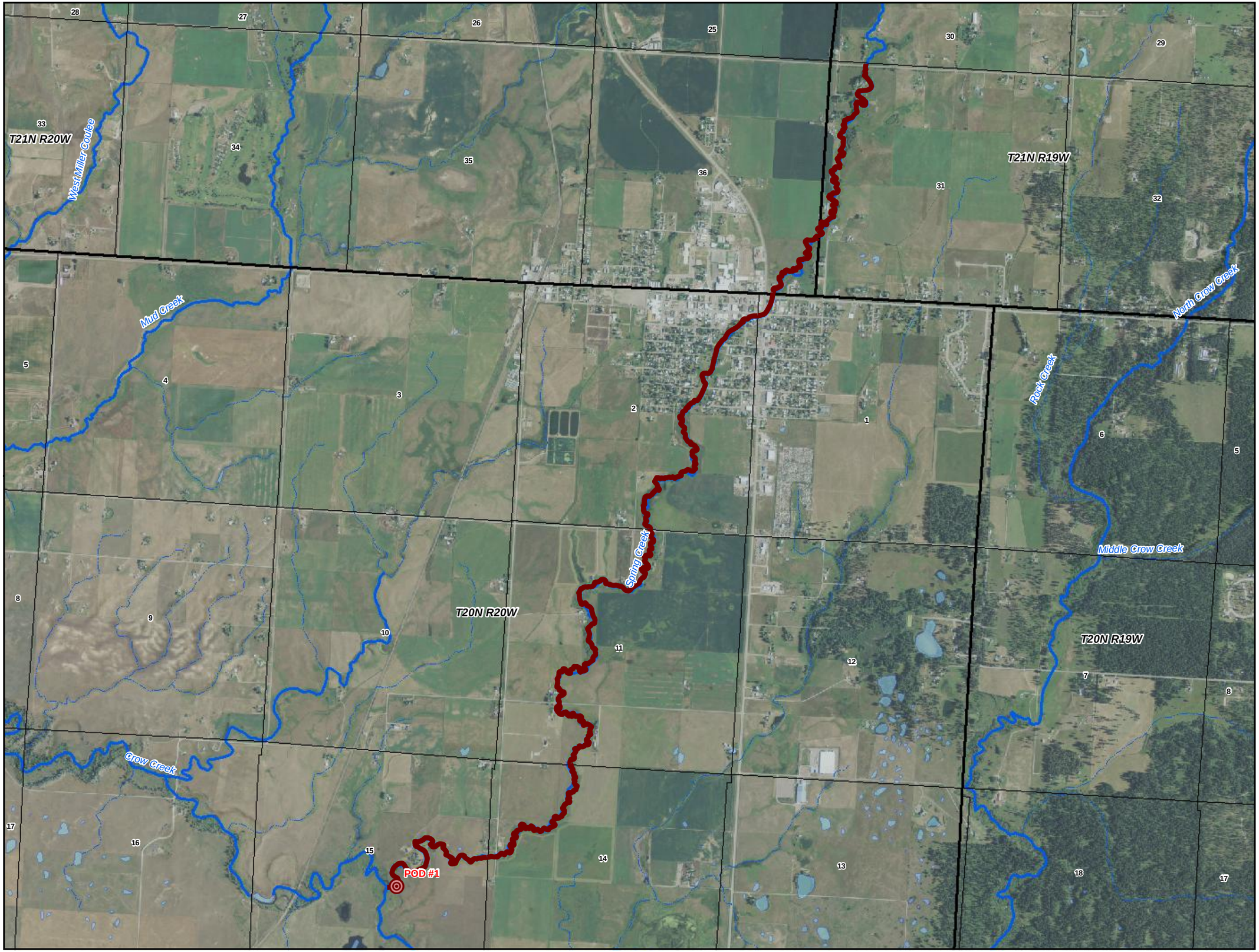

Flathead Indian Reservation

Legend

- Place of Use
- Primary Point(s) of Diversion
- Reservation Boundary

0 0.25 0.5 Miles

POU/POD Data Source: CSKT-MT Compact Instream Flow Other (available at nris.mt.gov)
Imagery Source: "Montana 2009 Color NAIP Orthophotos, 12-Kilometer Tiles" courtesy of USDA-Farm Services Agency Aerial Photography Field Office and the Montana State Library.
Hillshade created from: "National Elevation Dataset" courtesy of U.S. Geological Survey (USGS), EROS Data Center (1-arc second)

Place of Use and Point of Diversion

Instream Flow

Other Sites

76L

30052830

Exhibit 1

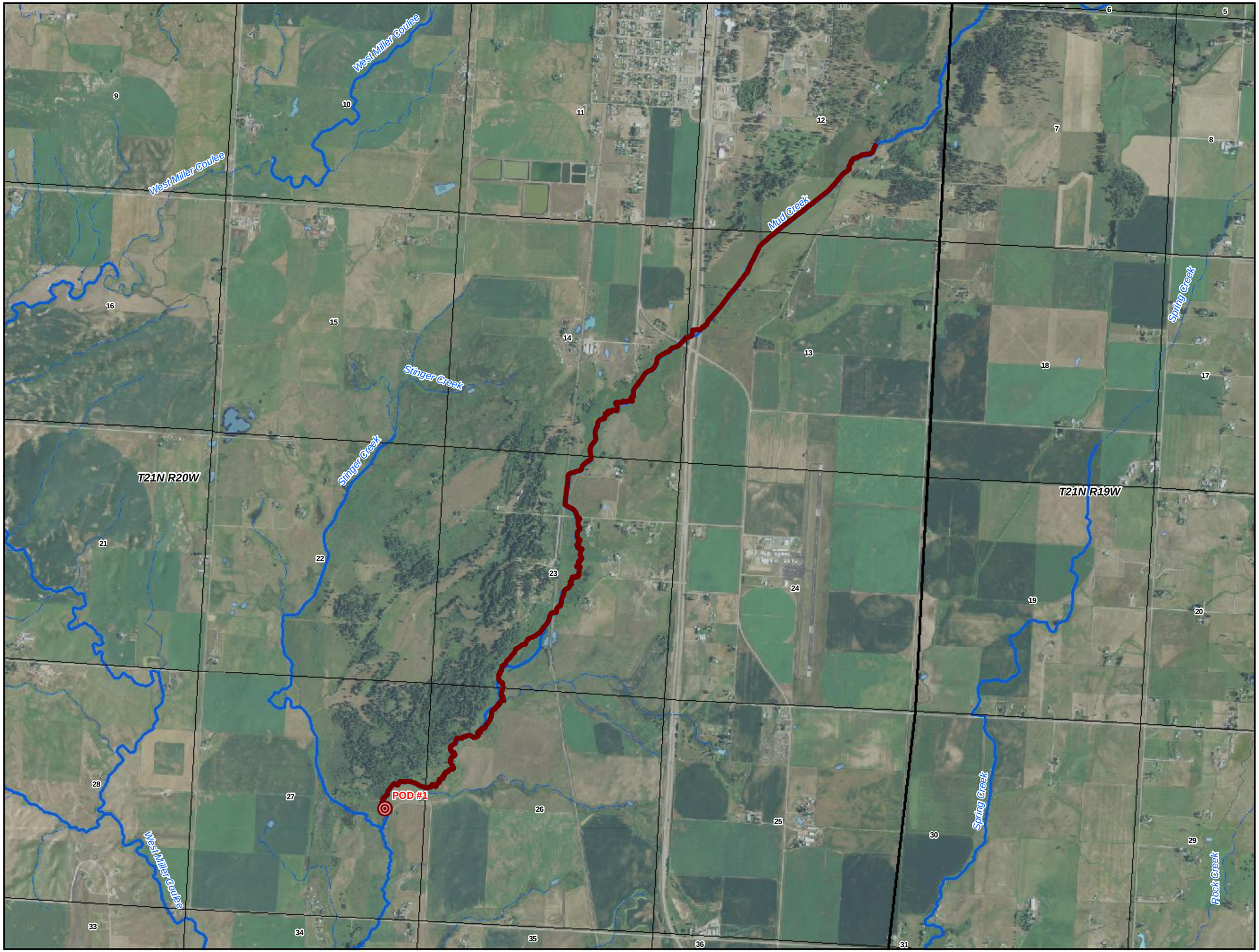

Flathead Indian Reservation

Legend

- Place of Use
- Primary Point(s) of Diversion
- Reservation Boundary

0 0.25 0.5 Miles

POU/POD Data Source: CSKT-MT Compact Instream Flow Other (available at nris.mt.gov)
Imagery Source: "Montana 2009 Color NAIP Orthophotos, 12-Kilometer Tiles" courtesy of USDA-Farm Services Agency Aerial Photography Field Office and the Montana State Library.
Hillshade created from: "National Elevation Dataset" courtesy of U.S. Geological Survey (USGS), EROS Data Center (1-arc second)

Place of Use and Point of Diversion

Instream Flow

Other Sites

76L

30052831

Exhibit 1

Flathead Indian Reservation

Legend

- Place of Use
- Primary Point(s) of Diversion
- Reservation Boundary

0 0.25 0.5 Miles

POU/POD Data Source: CSKT-MT Compact Instream Flow Other (available at nris.mt.gov)
Imagery Source: "Montana 2009 Color NAIP Orthophotos, 12-Kilometer Tiles" courtesy of USDA-Farm Services Agency Aerial Photography Field Office and the Montana State Library.
Hillshade created from: "National Elevation Dataset" courtesy of U.S. Geological Survey (USGS), EROS Data Center (1-arc second)

Place of Use and Point of Diversion

Instream Flow Other Sites

76L 30052832

Exhibit 1

Flathead Indian Reservation

Legend

- Place of Use
- Primary Point(s) of Diversion
- Reservation Boundary

0 0.25 0.5 Miles

POU/POD Data Source: CSKT-MT Compact Instream Flow Other (available at nris.mt.gov)
Imagery Source: "Montana 2009 Color NAIP Orthophotos, 12-Kilometer Tiles" courtesy of USDA-Farm Services Agency Aerial Photography Field Office and the Montana State Library.
Hillshade created from: "National Elevation Dataset" courtesy of U.S. Geological Survey (USGS), EROS Data Center (1-arc second)

Place of Use and Point of Diversion

Instream Flow

Other Sites

76L

30052833

Exhibit 1

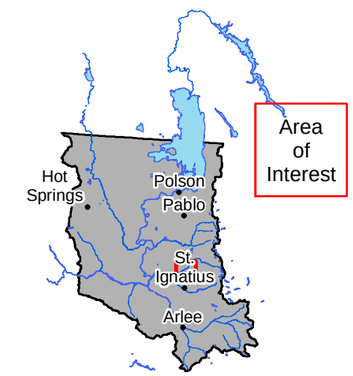

Flathead Indian Reservation

Legend

- Place of Use
- Primary Point(s) of Diversion
- Reservation Boundary

0 0.25 0.5 Miles

POU/POD Data Source: CSKT-MT Compact Instream Flow Other (available at nris.mt.gov)
Imagery Source: "Montana 2009 Color NAIP Orthophotos, 12-Kilometer Tiles" courtesy of USDA-Farm Services Agency Aerial Photography Field Office and the Montana State Library.
Hillshade created from: "National Elevation Dataset" courtesy of U.S. Geological Survey (USGS), EROS Data Center (1-arc second)

Place of Use and Point of Diversion

Instream Flow

Other Sites

76L

30052834

Exhibit 1

Flathead Indian Reservation

Legend

- Place of Use
- Primary Point(s) of Diversion
- Reservation Boundary

0 0.25 0.5 Miles

POU/POD Data Source: CSKT-MT Compact Instream Flow Other (available at nris.mt.gov)
Imagery Source: "Montana 2009 Color NAIP Orthophotos, 12-Kilometer Tiles" courtesy of USDA-Farm Services Agency Aerial Photography Field Office and the Montana State Library.
Hillshade created from: "National Elevation Dataset" courtesy of U.S. Geological Survey (USGS), EROS Data Center (1-arc second)

Place of Use and Point of Diversion

Instream Flow Other Sites

76L 30052835

Exhibit 1

Flathead Indian Reservation

Legend

- Place of Use
- Primary Point(s) of Diversion
- Reservation Boundary

0 0.25 0.5 Miles

POU/POD Data Source: CSKT-MT Compact Instream Flow Other (available at nris.mt.gov)
Imagery Source: "Montana 2009 Color NAIP Orthophotos, 12-Kilometer Tiles" courtesy of USDA-Farm Services Agency Aerial Photography Field Office and the Montana State Library.
Hillshade created from: "National Elevation Dataset" courtesy of U.S. Geological Survey (USGS), EROS Data Center (1-arc second)

Place of Use and Point of Diversion

Instream Flow

Other Sites

76L

30052836

Exhibit 1

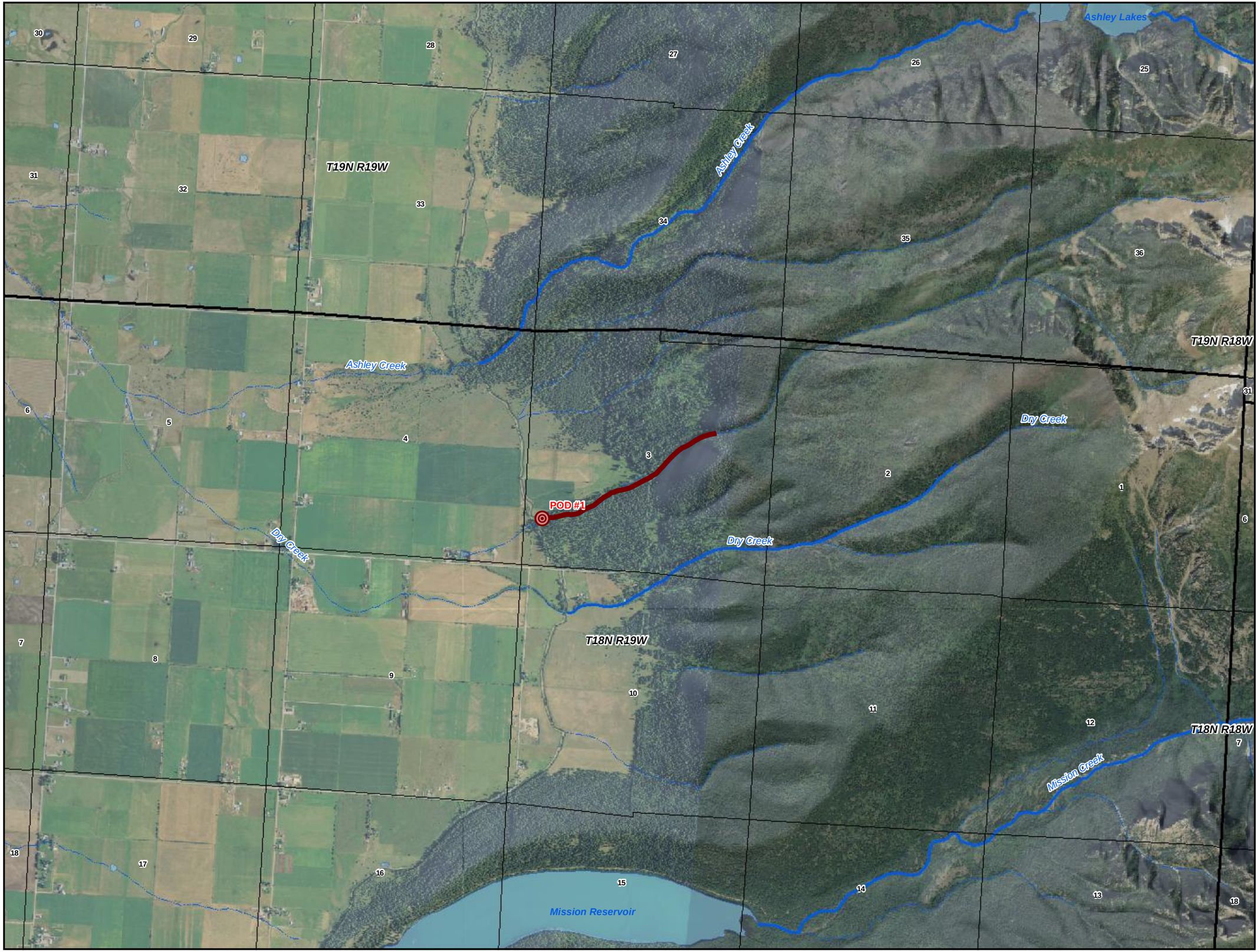

Flathead Indian Reservation

Legend

- Place of Use
- Primary Point(s) of Diversion
- Reservation Boundary

0 0.25 0.5 Miles

POU/POD Data Source: CSKT-MT Compact Instream Flow Other (available at nris.mt.gov)
Imagery Source: "Montana 2009 Color NAIP Orthophotos, 12-Kilometer Tiles" courtesy of USDA-Farm Services Agency Aerial Photography Field Office and the Montana State Library.
Hillshade created from: "National Elevation Dataset" courtesy of U.S. Geological Survey (USGS), EROS Data Center (1-arc second)

Place of Use and Point of Diversion

Instream Flow Other Sites

76L 30052837

Exhibit 1

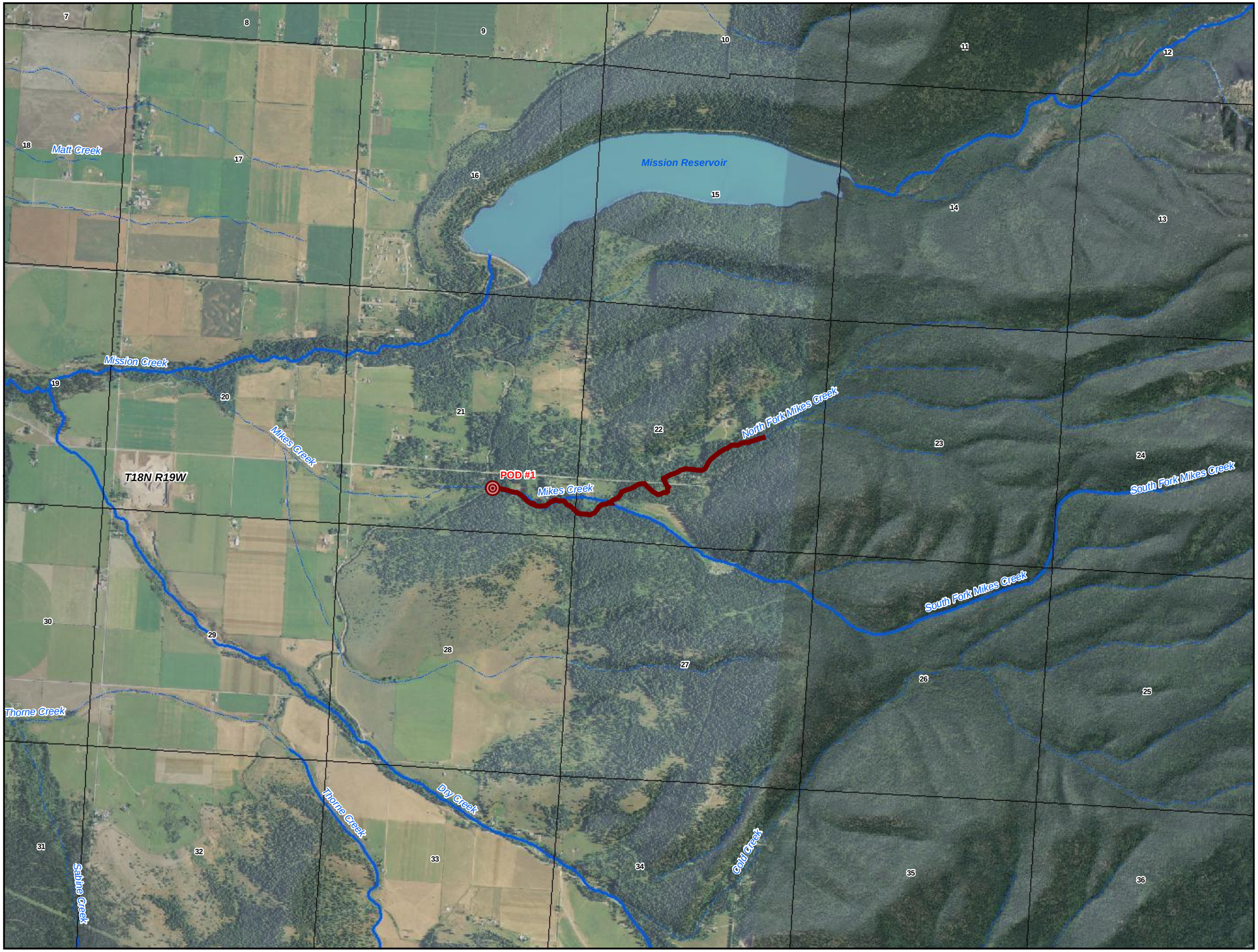

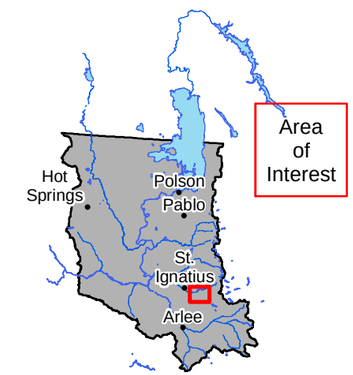

Flathead Indian Reservation

Legend

- Place of Use
- Primary Point(s) of Diversion
- Reservation Boundary

0 0.25 0.5 Miles

POU/POD Data Source: CSKT-MT Compact Instream Flow Other (available at nris.mt.gov)
Imagery Source: "Montana 2009 Color NAIP Orthophotos, 12-Kilometer Tiles" courtesy of USDA-Farm Services Agency Aerial Photography Field Office and the Montana State Library.
Hillshade created from: "National Elevation Dataset" courtesy of U.S. Geological Survey (USGS), EROS Data Center (1-arc second)

Place of Use and Point of Diversion

Instream Flow

Other Sites

76L

30052838

Exhibit 1

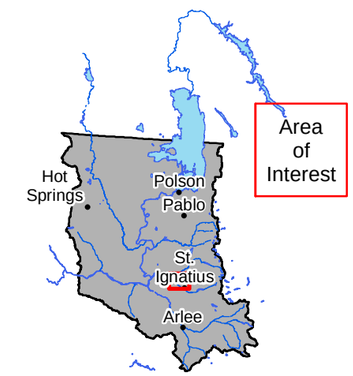

Flathead Indian Reservation

Legend

- Place of Use
- Primary Point(s) of Diversion
- Reservation Boundary

0 0.25 0.5 Miles

POU/POD Data Source: CSKT-MT Compact Instream Flow Other (available at nris.mt.gov)
Imagery Source: "Montana 2009 Color NAIP Orthophotos, 12-Kilometer Tiles" courtesy of USDA-Farm Services Agency Aerial Photography Field Office and the Montana State Library.
Hillshade created from: "National Elevation Dataset" courtesy of U.S. Geological Survey (USGS), EROS Data Center (1-arc second)

Place of Use and Point of Diversion

Instream Flow

Other Sites

76L

30052839

Exhibit 1

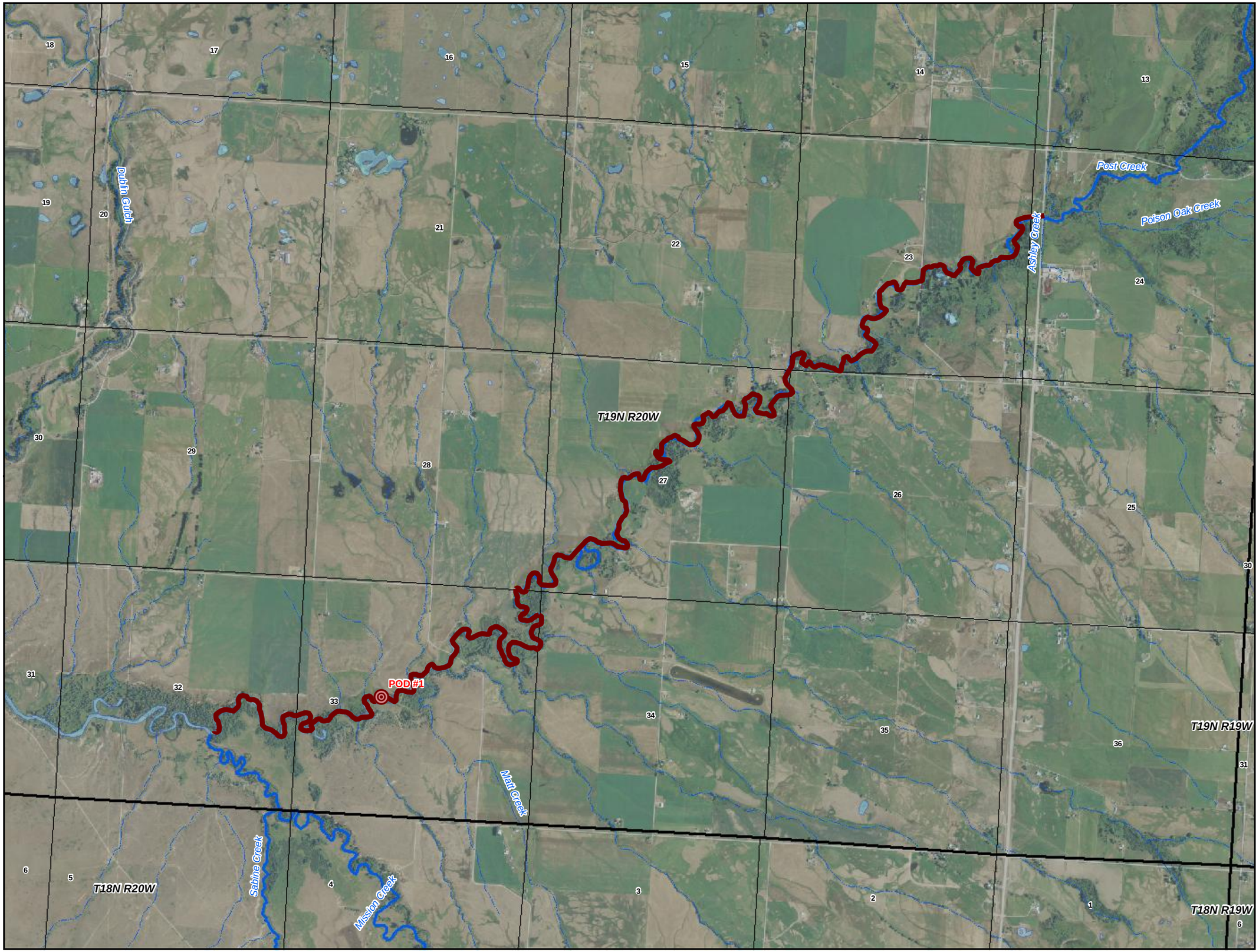

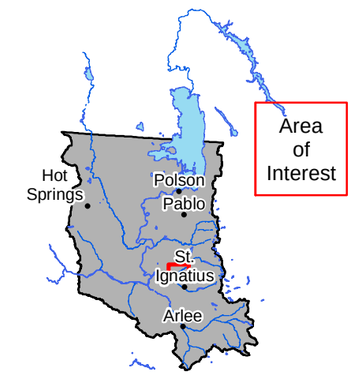

Flathead Indian Reservation

Legend

- Place of Use
- Primary Point(s) of Diversion
- Reservation Boundary

0 0.25 0.5 Miles

POU/POD Data Source: CSKT-MT Compact Instream Flow Other (available at nris.mt.gov)
Imagery Source: "Montana 2009 Color NAIP Orthophotos, 12-Kilometer Tiles" courtesy of USDA-Farm Services Agency Aerial Photography Field Office and the Montana State Library.
Hillshade created from: "National Elevation Dataset" courtesy of U.S. Geological Survey (USGS), EROS Data Center (1-arc second)

Place of Use and Point of Diversion

Instream Flow

Other Sites

76L

30052840

Exhibit 1

Flathead Indian Reservation

Legend

- Place of Use
- Primary Point(s) of Diversion
- Reservation Boundary

0 0.25 0.5 Miles

POU/POD Data Source: CSKT-MT Compact Instream Flow Other (available at nris.mt.gov)
Imagery Source: "Montana 2009 Color NAIP Orthophotos, 12-Kilometer Tiles" courtesy of USDA-Farm Services Agency Aerial Photography Field Office and the Montana State Library.
Hillshade created from: "National Elevation Dataset" courtesy of U.S. Geological Survey (USGS), EROS Data Center (1-arc second)

Place of Use and Point of Diversion

Instream Flow

Other Sites

76L

30052841

Exhibit 1

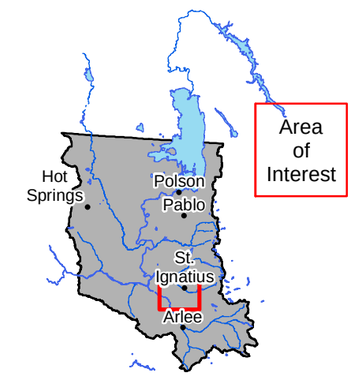

Flathead Indian Reservation

Legend

- Place of Use
- Primary Point(s) of Diversion
- Reservation Boundary

0 0.5 1 Miles

POU/POD Data Source: CSKT-MT Compact Instream Flow Other (available at nris.mt.gov)
Imagery Source: "Montana 2009 Color NAIP Orthophotos, 12-Kilometer Tiles" courtesy of USDA-Farm Services Agency Aerial Photography Field Office and the Montana State Library.
Hillshade created from: "National Elevation Dataset" courtesy of U.S. Geological Survey (USGS), EROS Data Center (1-arc second)

Place of Use and Point of Diversion

Instream Flow Other Sites

76L 30052842

Exhibit 1

Flathead Indian Reservation

Legend

- Place of Use
- Primary Point(s) of Diversion
- Reservation Boundary

0 0.25 0.5 Miles

POU/POD Data Source: CSKT-MT Compact Instream Flow Other (available at nris.mt.gov)
Imagery Source: "Montana 2009 Color NAIP Orthophotos, 12-Kilometer Tiles" courtesy of USDA-Farm Services Agency Aerial Photography Field Office and the Montana State Library.
Hillshade created from: "National Elevation Dataset" courtesy of U.S. Geological Survey (USGS), EROS Data Center (1-arc second)

Place of Use and Point of Diversion

Instream Flow

Other Sites

76L

30052843

Exhibit 1

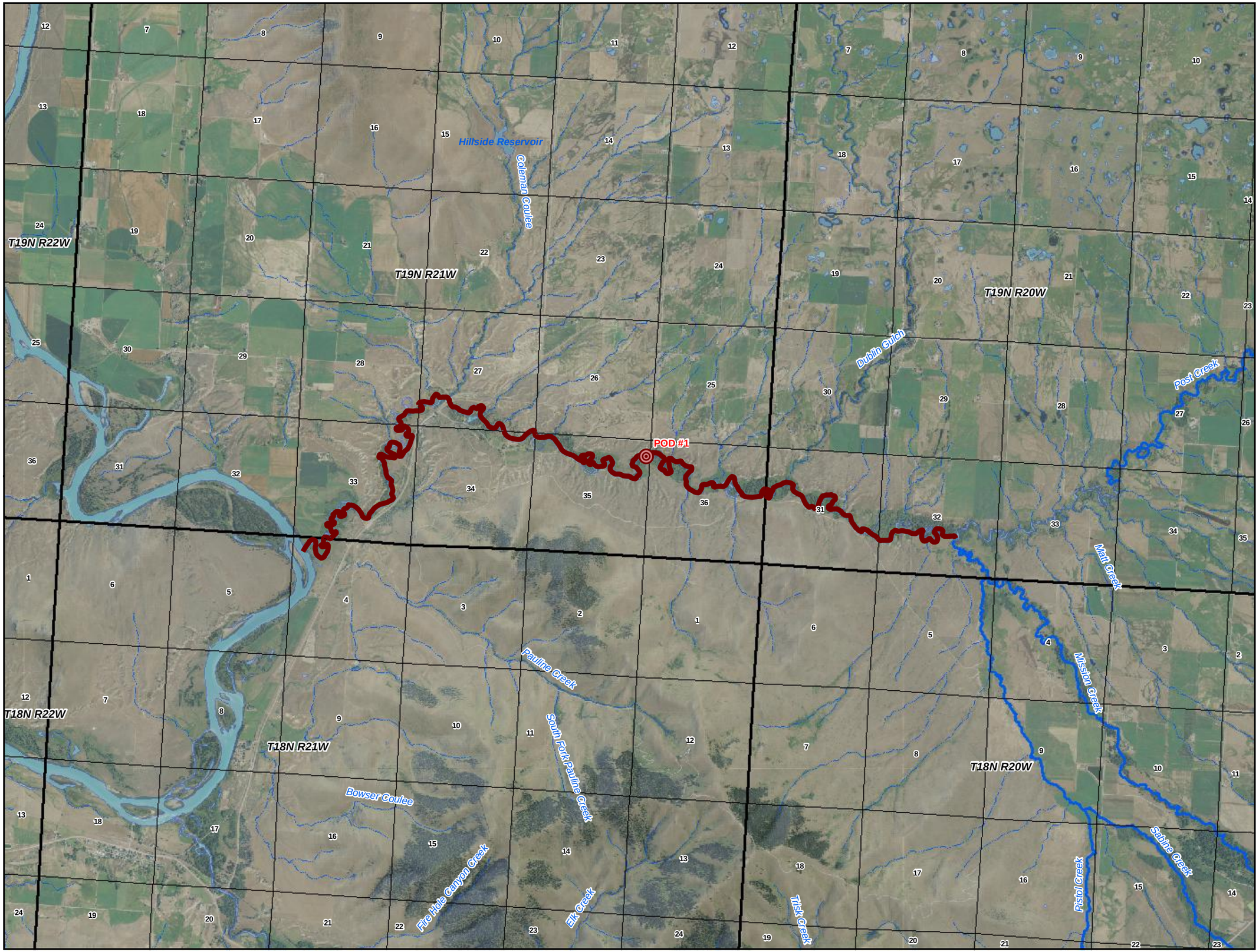

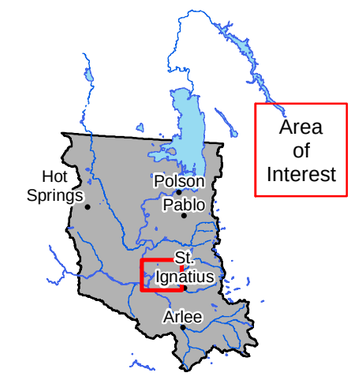

Flathead Indian Reservation

Legend

- Place of Use
- Primary Point(s) of Diversion
- Reservation Boundary

0 0.5 1 Miles

POU/POD Data Source: CSKT-MT Compact Instream Flow Other (available at nris.mt.gov)
Imagery Source: "Montana 2009 Color NAIP Orthophotos, 12-Kilometer Tiles" courtesy of USDA-Farm Services Agency Aerial Photography Field Office and the Montana State Library.
Hillshade created from: "National Elevation Dataset" courtesy of U.S. Geological Survey (USGS), EROS Data Center (1-arc second)

Place of Use and Point of Diversion

Instream Flow

Other Sites

76L

30052844

Exhibit 1

Flathead Indian Reservation

Legend

- Place of Use
- Primary Point(s) of Diversion
- Reservation Boundary

0 0.25 0.5 Miles

POU/POD Data Source: CSKT-MT Compact Instream Flow Other (available at nris.mt.gov)
Imagery Source: "Montana 2009 Color NAIP Orthophotos, 12-Kilometer Tiles" courtesy of USDA-Farm Services Agency Aerial Photography Field Office and the Montana State Library.
Hillshade created from: "National Elevation Dataset" courtesy of U.S. Geological Survey (USGS), EROS Data Center (1-arc second)

Place of Use and Point of Diversion

Instream Flow

Other Sites

76L

30052845

Exhibit 1

Flathead Indian Reservation

Legend

- Place of Use
- Primary Point(s) of Diversion
- Reservation Boundary

0 0.5 1 Miles

POU/POD Data Source: CSKT-MT Compact Instream Flow Other (available at nris.mt.gov)
Imagery Source: "Montana 2009 Color NAIP Orthophotos, 12-Kilometer Tiles" courtesy of USDA-Farm Services Agency Aerial Photography Field Office and the Montana State Library.
Hillshade created from: "National Elevation Dataset" courtesy of U.S. Geological Survey (USGS), EROS Data Center (1-arc second)

Place of Use and Point of Diversion

Instream Flow

Other Sites

76L

30052846

Exhibit 1

Flathead Indian Reservation

Legend

- Place of Use
- Primary Point(s) of Diversion
- Reservation Boundary

0 0.25 0.5 Miles

POU/POD Data Source: CSKT-MT Compact Instream Flow Other (available at nris.mt.gov)
Imagery Source: "Montana 2009 Color NAIP Orthophotos, 12-Kilometer Tiles" courtesy of USDA-Farm Services Agency Aerial Photography Field Office and the Montana State Library.
Hillshade created from: "National Elevation Dataset" courtesy of U.S. Geological Survey (USGS), EROS Data Center (1-arc second)

Place of Use and Point of Diversion

Instream Flow

Other Sites

76L

30052847

Exhibit 1

Flathead Indian Reservation

Legend

- Place of Use
- Primary Point(s) of Diversion
- Reservation Boundary

0 0.5 1 Miles

POU/POD Data Source: CSKT-MT Compact Instream Flow Other (available at nris.mt.gov)
Imagery Source: "Montana 2009 Color NAIP Orthophotos, 12-Kilometer Tiles" courtesy of USDA-Farm Services Agency Aerial Photography Field Office and the Montana State Library.
Hillshade created from: "National Elevation Dataset" courtesy of U.S. Geological Survey (USGS), EROS Data Center (1-arc second)

Place of Use and Point of Diversion

Instream Flow Other Sites

76L 30052848

Exhibit 1

Flathead Indian Reservation

Legend

- Place of Use
- Primary Point(s) of Diversion
- Reservation Boundary

0 0.25 0.5 Miles

POU/POD Data Source: CSKT-MT Compact Instream Flow Other (available at nris.mt.gov)
Imagery Source: "Montana 2009 Color NAIP Orthophotos, 12-Kilometer Tiles" courtesy of USDA-Farm Services Agency Aerial Photography Field Office and the Montana State Library.
Hillshade created from: "National Elevation Dataset" courtesy of U.S. Geological Survey (USGS), EROS Data Center (1-arc second)

Place of Use and Point of Diversion

Instream Flow

Other Sites

76L

30052849

Exhibit 1

Flathead Indian Reservation

Legend

- Place of Use
- Primary Point(s) of Diversion
- Reservation Boundary

0 0.5 1 Miles

POU/POD Data Source: CSKT-MT Compact Instream Flow Other (available at nris.mt.gov)
Imagery Source: "Montana 2009 Color NAIP Orthophotos, 12-Kilometer Tiles" courtesy of USDA-Farm Services Agency Aerial Photography Field Office and the Montana State Library.
Hillshade created from: "National Elevation Dataset" courtesy of U.S. Geological Survey (USGS), EROS Data Center (1-arc second)

Place of Use and Point of Diversion

Instream Flow

Other Sites

76L

30052850

Exhibit 1

Flathead Indian Reservation

Legend

- Place of Use
- Primary Point(s) of Diversion
- Reservation Boundary

0 0.25 0.5 Miles

POU/POD Data Source: CSKT-MT Compact Instream Flow Other (available at nris.mt.gov)
Imagery Source: "Montana 2009 Color NAIP Orthophotos, 12-Kilometer Tiles" courtesy of USDA-Farm Services Agency Aerial Photography Field Office and the Montana State Library.
Hillshade created from: "National Elevation Dataset" courtesy of U.S. Geological Survey (USGS), EROS Data Center (1-arc second)

Place of Use and Point of Diversion

Instream Flow

Other Sites

76L

30052851

Exhibit 1

Flathead Indian Reservation

Legend

- Place of Use
- Primary Point(s) of Diversion
- Reservation Boundary

0 0.25 0.5 Miles

POU/POD Data Source: CSKT-MT Compact Instream Flow Other (available at nris.mt.gov)
Imagery Source: "Montana 2009 Color NAIP Orthophotos, 12-Kilometer Tiles" courtesy of USDA-Farm Services Agency Aerial Photography Field Office and the Montana State Library.
Hillshade created from: "National Elevation Dataset" courtesy of U.S. Geological Survey (USGS), EROS Data Center (1-arc second)

Place of Use and Point of Diversion

Instream Flow
Other Sites

76L
30052852
Exhibit 1

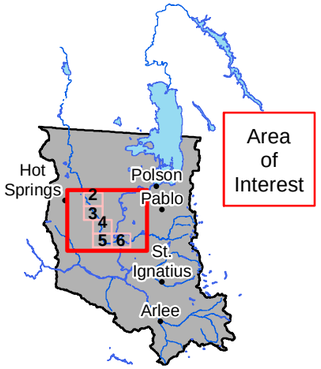

Flathead Indian Reservation

Legend

- Primary Point(s) of Diversion
- Place of Use
- Reservation Boundary

0 1 2 Miles

POU/POD Data Source: CSKT-MT Compact Instream Flow Other (available at nris.mt.gov)
Imagery Source: "Montana 2009 Color NAIP Orthophotos, 12-Kilometer Tiles" courtesy of USDA-Farm Services Agency Aerial Photography Field Office and the Montana State Library.
Hillshade created from: "National Elevation Dataset" courtesy of U.S. Geological Survey (USGS), EROS Data Center (1-arc second)

Place of Use and Point of Diversion

Instream Flow
Other Sites

76L
30052852
Exhibit 2

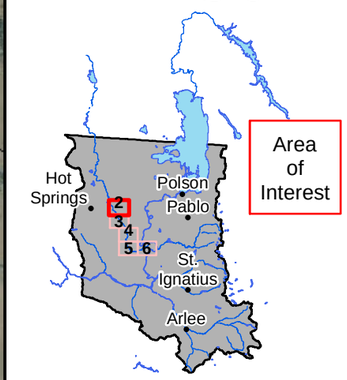

Flathead Indian Reservation

Legend

- Primary Point(s) of Diversion
- Place of Use
- Reservation Boundary

0 0.25 0.5 Miles

POU/POD Data Source: CSKT-MT Compact Instream Flow Other (available at nris.mt.gov)
Imagery Source: "Montana 2009 Color NAIP Orthophotos, 12-Kilometer Tiles" courtesy of USDA-Farm Services Agency Aerial Photography Field Office and the Montana State Library.
Hillshade created from: "National Elevation Dataset" courtesy of U.S. Geological Survey (USGS), EROS Data Center (1-arc second)

Place of Use and Point of Diversion

Instream Flow
Other Sites

76L
30052852
Exhibit 3

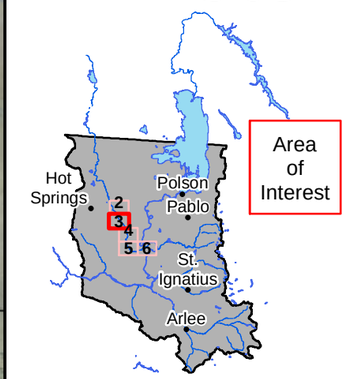

Flathead Indian Reservation

Legend

- Primary Point(s) of Diversion
- Place of Use
- Reservation Boundary

0 0.25 0.5 Miles

POU/POD Data Source: CSKT-MT Compact Instream Flow Other (available at nris.mt.gov)
Imagery Source: "Montana 2009 Color NAIP Orthophotos, 12-Kilometer Tiles" courtesy of USDA-Farm Services Agency Aerial Photography Field Office and the Montana State Library.
Hillshade created from: "National Elevation Dataset" courtesy of U.S. Geological Survey (USGS), EROS Data Center (1-arc second)

Place of Use and Point of Diversion

Instream Flow Other Sites

76L 30052852

Exhibit 4

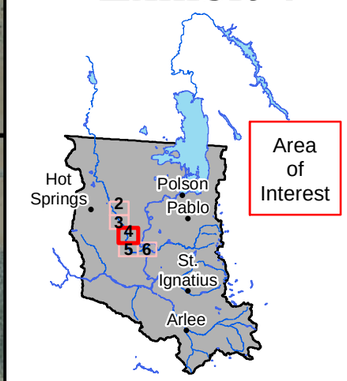

Flathead Indian Reservation

Legend

- Primary Point(s) of Diversion
- Place of Use
- Reservation Boundary

0 0.25 0.5 Miles

POU/POD Data Source: CSKT-MT Compact Instream Flow Other (available at nris.mt.gov)
Imagery Source: "Montana 2009 Color NAIP Orthophotos, 12-Kilometer Tiles" courtesy of USDA-Farm Services Agency Aerial Photography Field Office and the Montana State Library.
Hillshade created from: "National Elevation Dataset" courtesy of U.S. Geological Survey (USGS), EROS Data Center (1-arc second)

Place of Use and Point of Diversion

Instream Flow Other Sites

76L 30052852

Exhibit 5

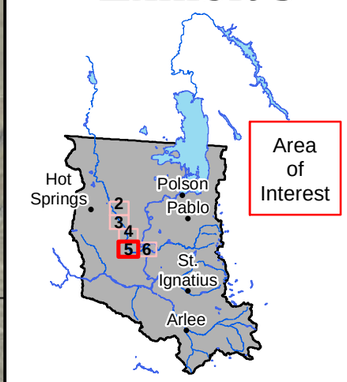

Flathead Indian Reservation

Legend

- Primary Point(s) of Diversion
- Place of Use
- Reservation Boundary

0 0.25 0.5 Miles

POU/POD Data Source: CSKT-MT Compact Instream Flow Other (available at nris.mt.gov)
Imagery Source: "Montana 2009 Color NAIP Orthophotos, 12-Kilometer Tiles" courtesy of USDA-Farm Services Agency Aerial Photography Field Office and the Montana State Library.
Hillshade created from: "National Elevation Dataset" courtesy of U.S. Geological Survey (USGS), EROS Data Center (1-arc second)

Place of Use and Point of Diversion

Instream Flow
Other Sites

76L
30052852
Exhibit 6

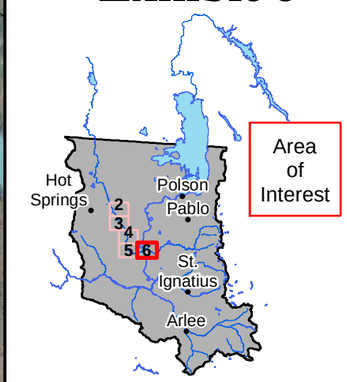

Flathead Indian Reservation

Legend

- Primary Point(s) of Diversion
- Place of Use
- Reservation Boundary

0 0.25 0.5 Miles

POU/POD Data Source: CSKT-MT Compact Instream Flow Other (available at nris.mt.gov)
Imagery Source: "Montana 2009 Color NAIP Orthophotos, 12-Kilometer Tiles" courtesy of USDA-Farm Services Agency Aerial Photography Field Office and the Montana State Library.
Hillshade created from: "National Elevation Dataset" courtesy of U.S. Geological Survey (USGS), EROS Data Center (1-arc second)

Place of Use and Point of Diversion

Instream Flow
Other Sites

76L
30052853
Exhibit 1

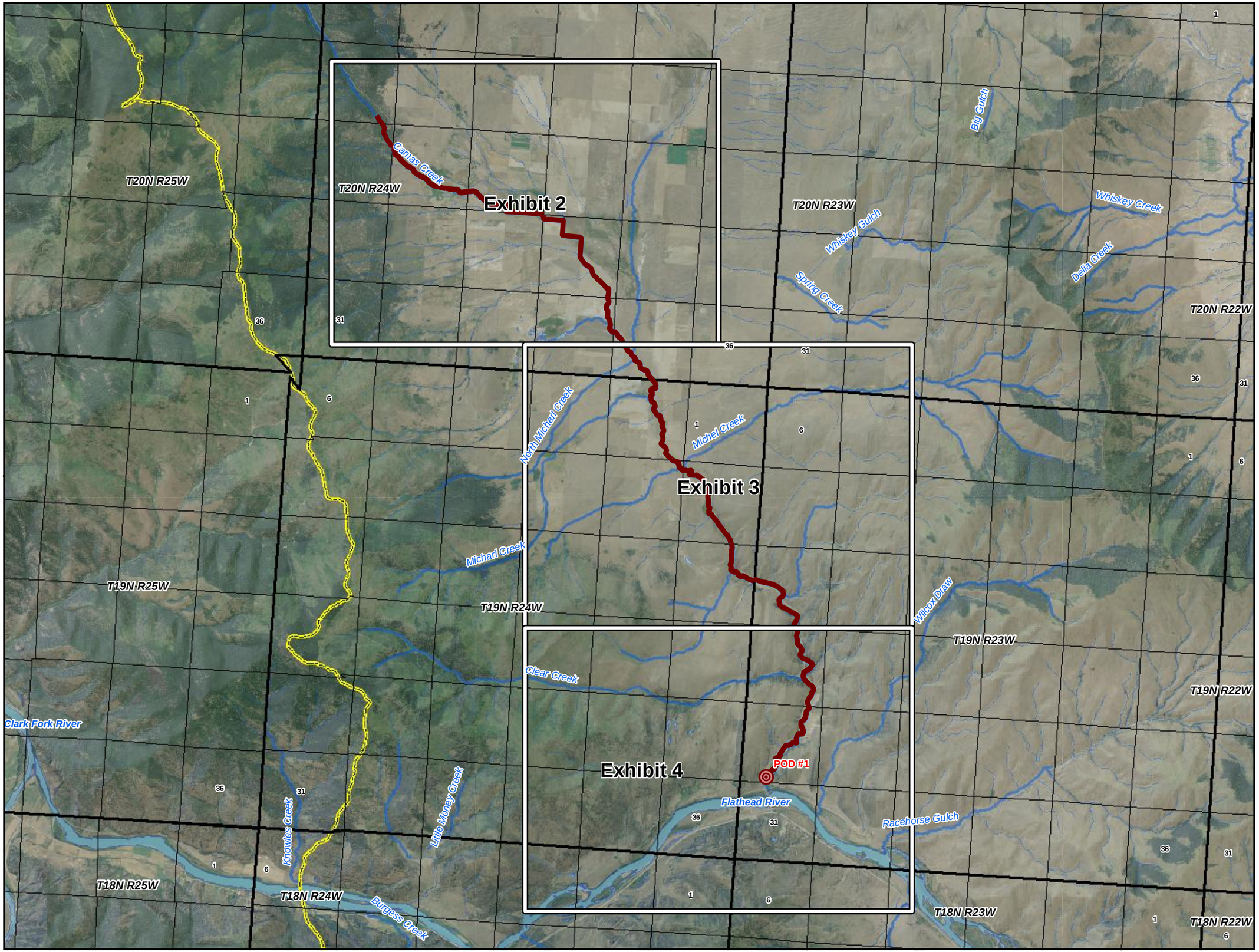

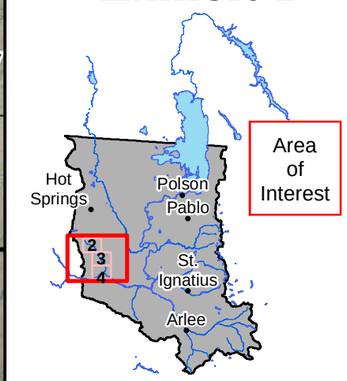

Flathead Indian Reservation

Legend

- Primary Point(s) of Diversion
- Place of Use
- Reservation Boundary

0 0.75 1.5 Miles

POU/POD Data Source: CSKT-MT Compact Instream Flow Other (available at nris.mt.gov)
Imagery Source: "Montana 2009 Color NAIP Orthophotos, 12-Kilometer Tiles" courtesy of USDA-Farm Services Agency Aerial Photography Field Office and the Montana State Library.
Hillshade created from: "National Elevation Dataset" courtesy of U.S. Geological Survey (USGS), EROS Data Center (1-arc second)

Place of Use and Point of Diversion

Instream Flow

Other Sites

76L

30052853

Exhibit 2

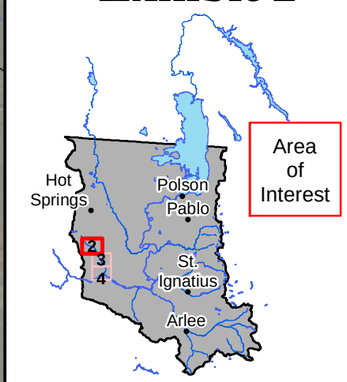

Flathead Indian Reservation

Legend

- Primary Point(s) of Diversion
- Place of Use
- Reservation Boundary

0 0.25 0.5 Miles

POU/POD Data Source: CSKT-MT Compact Instream Flow Other (available at nris.mt.gov)
Imagery Source: "Montana 2009 Color NAIP Orthophotos, 12-Kilometer Tiles" courtesy of USDA-Farm Services Agency Aerial Photography Field Office and the Montana State Library.
Hillshade created from: "National Elevation Dataset" courtesy of U.S. Geological Survey (USGS), EROS Data Center (1-arc second)

Place of Use and Point of Diversion

Instream Flow Other Sites

76L 30052853

Exhibit 3

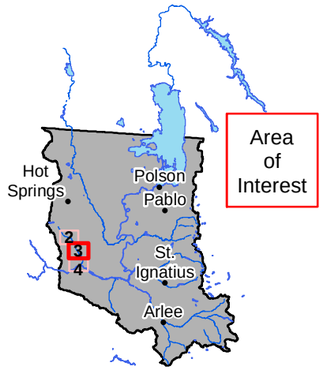

Flathead Indian Reservation

Legend

- Primary Point(s) of Diversion
- Place of Use
- Reservation Boundary

0 0.25 0.5 Miles

POU/POD Data Source: CSKT-MT Compact Instream Flow Other (available at nris.mt.gov)
Imagery Source: "Montana 2009 Color NAIP Orthophotos, 12-Kilometer Tiles" courtesy of USDA-Farm Services Agency Aerial Photography Field Office and the Montana State Library.
Hillshade created from: "National Elevation Dataset" courtesy of U.S. Geological Survey (USGS), EROS Data Center (1-arc second)

Place of Use and Point of Diversion

Instream Flow
Other Sites

76L
30052853
Exhibit 4

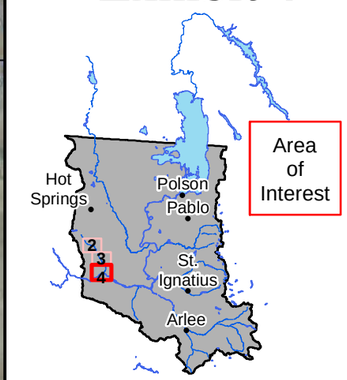

Flathead Indian Reservation

Legend

- Primary Point(s) of Diversion
- Place of Use
- Reservation Boundary

0 0.25 0.5 Miles

POU/POD Data Source: CSKT-MT Compact Instream Flow Other (available at nris.mt.gov)
Imagery Source: "Montana 2009 Color NAIP Orthophotos, 12-Kilometer Tiles" courtesy of USDA-Farm Services Agency Aerial Photography Field Office and the Montana State Library.
Hillshade created from: "National Elevation Dataset" courtesy of U.S. Geological Survey (USGS), EROS Data Center (1-arc second)

Place of Use and Point of Diversion

Instream Flow

Other Sites

76L

30052854

Exhibit 1

Flathead Indian Reservation

Legend

- Place of Use
- Primary Point(s) of Diversion
- Reservation Boundary

0 0.25 0.5 Miles

POU/POD Data Source: CSKT-MT Compact Instream Flow Other (available at nris.mt.gov)
Imagery Source: "Montana 2009 Color NAIP Orthophotos, 12-Kilometer Tiles" courtesy of USDA-Farm Services Agency Aerial Photography Field Office and the Montana State Library.
Hillshade created from: "National Elevation Dataset" courtesy of U.S. Geological Survey (USGS), EROS Data Center (1-arc second)

Place of Use and Point of Diversion

Instream Flow Other Sites

76L 30052855

Exhibit 1

Flathead Indian Reservation

Legend

- Place of Use
- Primary Point(s) of Diversion
- Reservation Boundary

0 0.25 0.5 Miles

POU/POD Data Source: CSKT-MT Compact Instream Flow Other (available at nris.mt.gov)
Imagery Source: "Montana 2009 Color NAIP Orthophotos, 12-Kilometer Tiles" courtesy of USDA-Farm Services Agency Aerial Photography Field Office and the Montana State Library.
Hillshade created from: "National Elevation Dataset" courtesy of U.S. Geological Survey (USGS), EROS Data Center (1-arc second)

Place of Use and Point of Diversion

Instream Flow Other Sites

76L 30052856

Exhibit 1

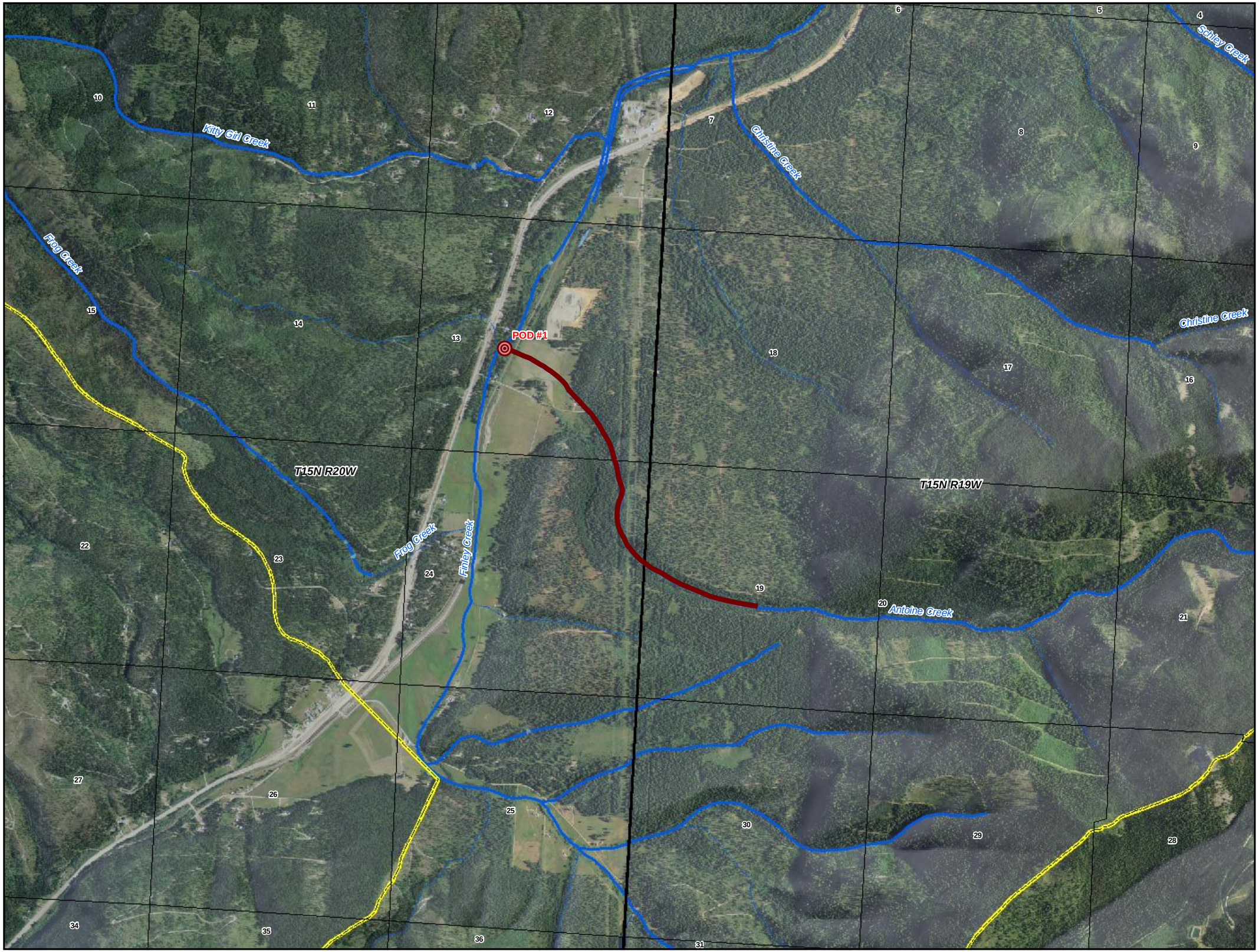

Flathead Indian Reservation

Legend

- Place of Use
- Primary Point(s) of Diversion
- Reservation Boundary

0 0.25 0.5 Miles

POU/POD Data Source: CSKT-MT Compact Instream Flow Other (available at nris.mt.gov)
Imagery Source: "Montana 2009 Color NAIP Orthophotos, 12-Kilometer Tiles" courtesy of USDA-Farm Services Agency Aerial Photography Field Office and the Montana State Library.
Hillshade created from: "National Elevation Dataset" courtesy of U.S. Geological Survey (USGS), EROS Data Center (1-arc second)

Place of Use and Point of Diversion

Instream Flow

Other Sites

76L

30052857

Exhibit 1

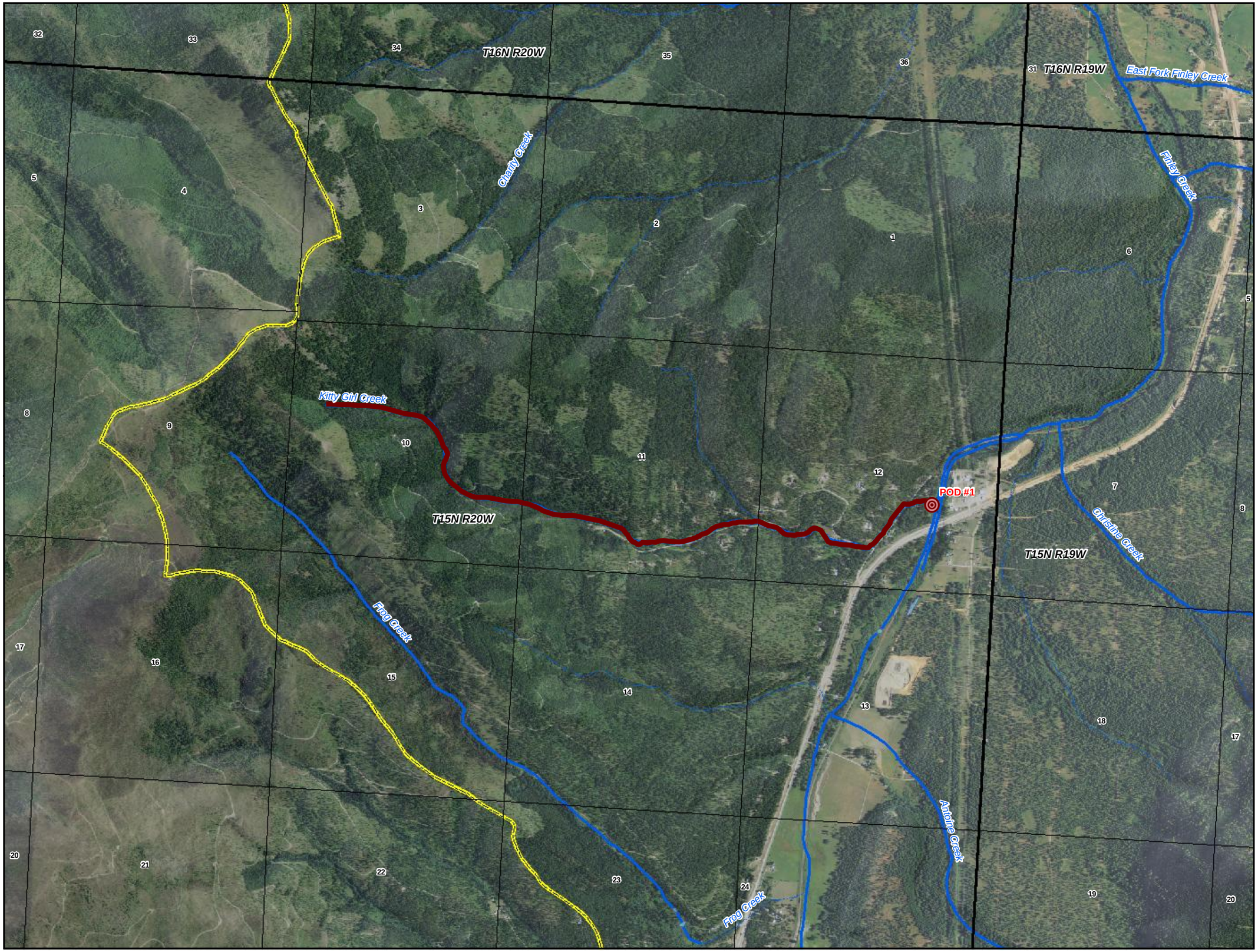

Flathead Indian Reservation

Legend

- Place of Use
- Primary Point(s) of Diversion
- Reservation Boundary

0 0.25 0.5 Miles

POU/POD Data Source: CSKT-MT Compact Instream Flow Other (available at nris.mt.gov)
Imagery Source: "Montana 2009 Color NAIP Orthophotos, 12-Kilometer Tiles" courtesy of USDA-Farm Services Agency Aerial Photography Field Office and the Montana State Library.
Hillshade created from: "National Elevation Dataset" courtesy of U.S. Geological Survey (USGS), EROS Data Center (1-arc second)

Place of Use and Point of Diversion

Instream Flow

Other Sites

76L

30052858

Exhibit 1

Flathead Indian Reservation

Legend

- Place of Use
- Primary Point(s) of Diversion
- Reservation Boundary

0 0.25 0.5 Miles

POU/POD Data Source: CSKT-MT Compact Instream Flow Other (available at nris.mt.gov)
Imagery Source: "Montana 2009 Color NAIP Orthophotos, 12-Kilometer Tiles" courtesy of USDA-Farm Services Agency Aerial Photography Field Office and the Montana State Library.
Hillshade created from: "National Elevation Dataset" courtesy of U.S. Geological Survey (USGS), EROS Data Center (1-arc second)

Place of Use and Point of Diversion

Instream Flow

Other Sites

76L

30052859

Exhibit 1

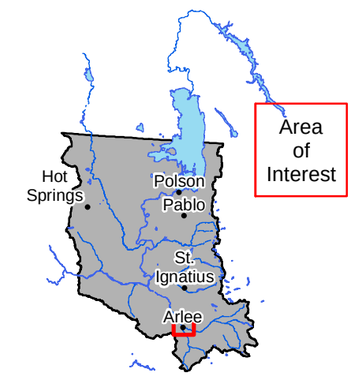

Flathead Indian Reservation

Legend

- Place of Use
- Primary Point(s) of Diversion
- Reservation Boundary

0 0.25 0.5 Miles

POU/POD Data Source: CSKT-MT Compact Instream Flow Other (available at nris.mt.gov)
Imagery Source: "Montana 2009 Color NAIP Orthophotos, 12-Kilometer Tiles" courtesy of USDA-Farm Services Agency Aerial Photography Field Office and the Montana State Library.
Hillshade created from: "National Elevation Dataset" courtesy of U.S. Geological Survey (USGS), EROS Data Center (1-arc second)

Place of Use and Point of Diversion

Instream Flow

Other Sites

76L

30052860

Exhibit 1

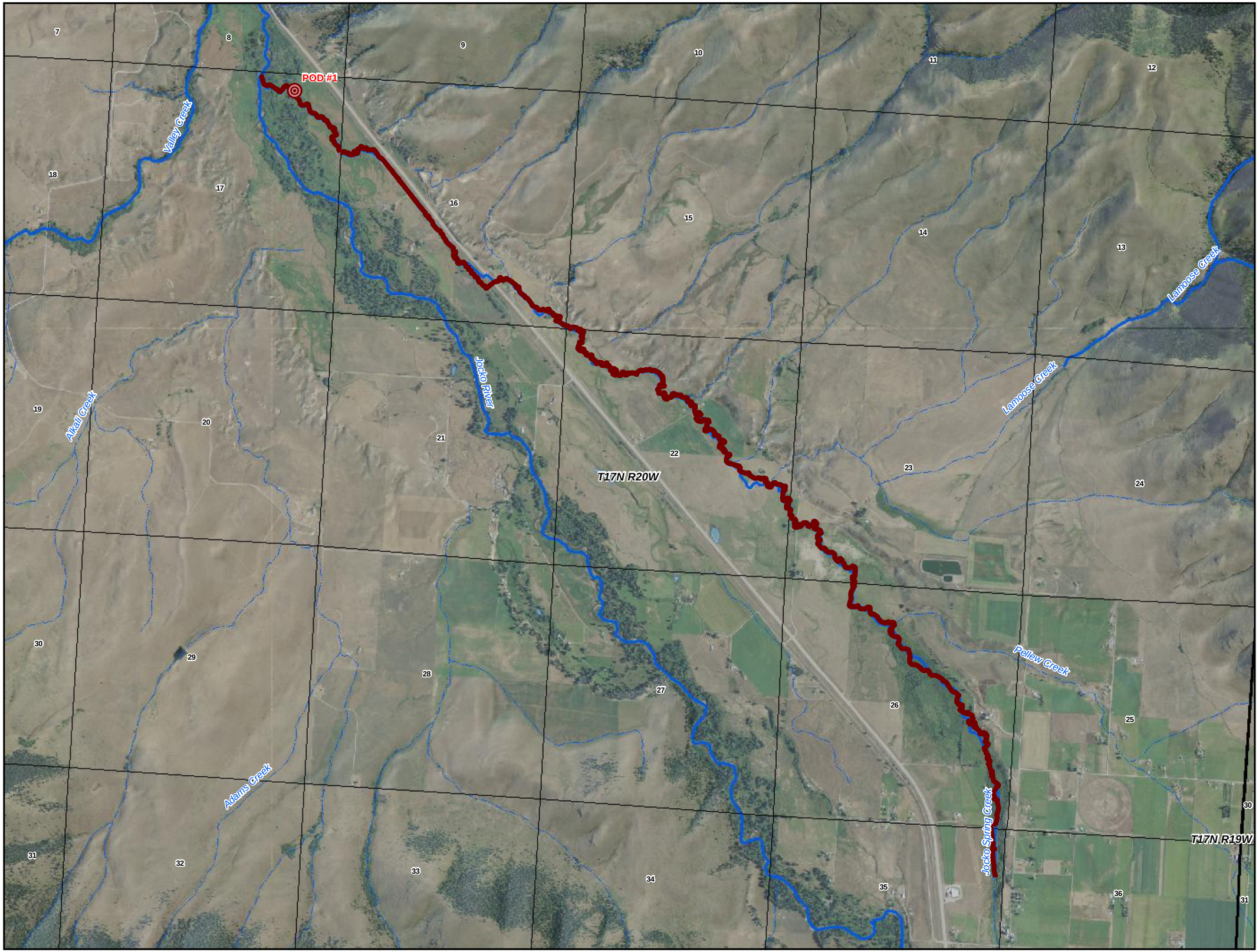

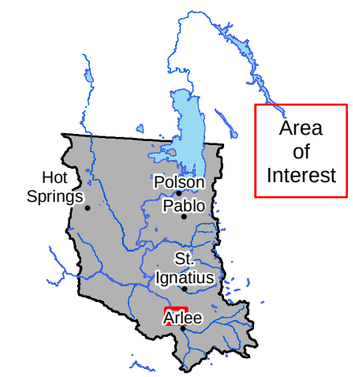

Flathead Indian Reservation

Legend

- Place of Use
- Primary Point(s) of Diversion
- Reservation Boundary

0 0.25 0.5 Miles

POU/POD Data Source: CSKT-MT Compact Instream Flow Other (available at nris.mt.gov)
Imagery Source: "Montana 2009 Color NAIP Orthophotos, 12-Kilometer Tiles" courtesy of USDA-Farm Services Agency Aerial Photography Field Office and the Montana State Library.
Hillshade created from: "National Elevation Dataset" courtesy of U.S. Geological Survey (USGS), EROS Data Center (1-arc second)

Place of Use and Point of Diversion

Instream Flow

Other Sites

76L

30052861

Exhibit 1

Flathead Indian Reservation

Legend

- Place of Use
- Primary Point(s) of Diversion
- Reservation Boundary

0 0.25 0.5 Miles

POU/POD Data Source: CSKT-MT Compact Instream Flow Other (available at nris.mt.gov)
Imagery Source: "Montana 2009 Color NAIP Orthophotos, 12-Kilometer Tiles" courtesy of USDA-Farm Services Agency Aerial Photography Field Office and the Montana State Library.
Hillshade created from: "National Elevation Dataset" courtesy of U.S. Geological Survey (USGS), EROS Data Center (1-arc second)

Place of Use and Point of Diversion

Instream Flow Other Sites

76L 30052862

Exhibit 1

Flathead Indian Reservation

Legend

- Place of Use
- Primary Point(s) of Diversion
- Reservation Boundary

0 0.25 0.5 Miles

POU/POD Data Source: CSKT-MT Compact Instream Flow Other (available at nris.mt.gov)
Imagery Source: "Montana 2009 Color NAIP Orthophotos, 12-Kilometer Tiles" courtesy of USDA-Farm Services Agency Aerial Photography Field Office and the Montana State Library.
Hillshade created from: "National Elevation Dataset" courtesy of U.S. Geological Survey (USGS), EROS Data Center (1-arc second)

Place of Use and Point of Diversion

Instream Flow

Other Sites

76L

30052863

Exhibit 1

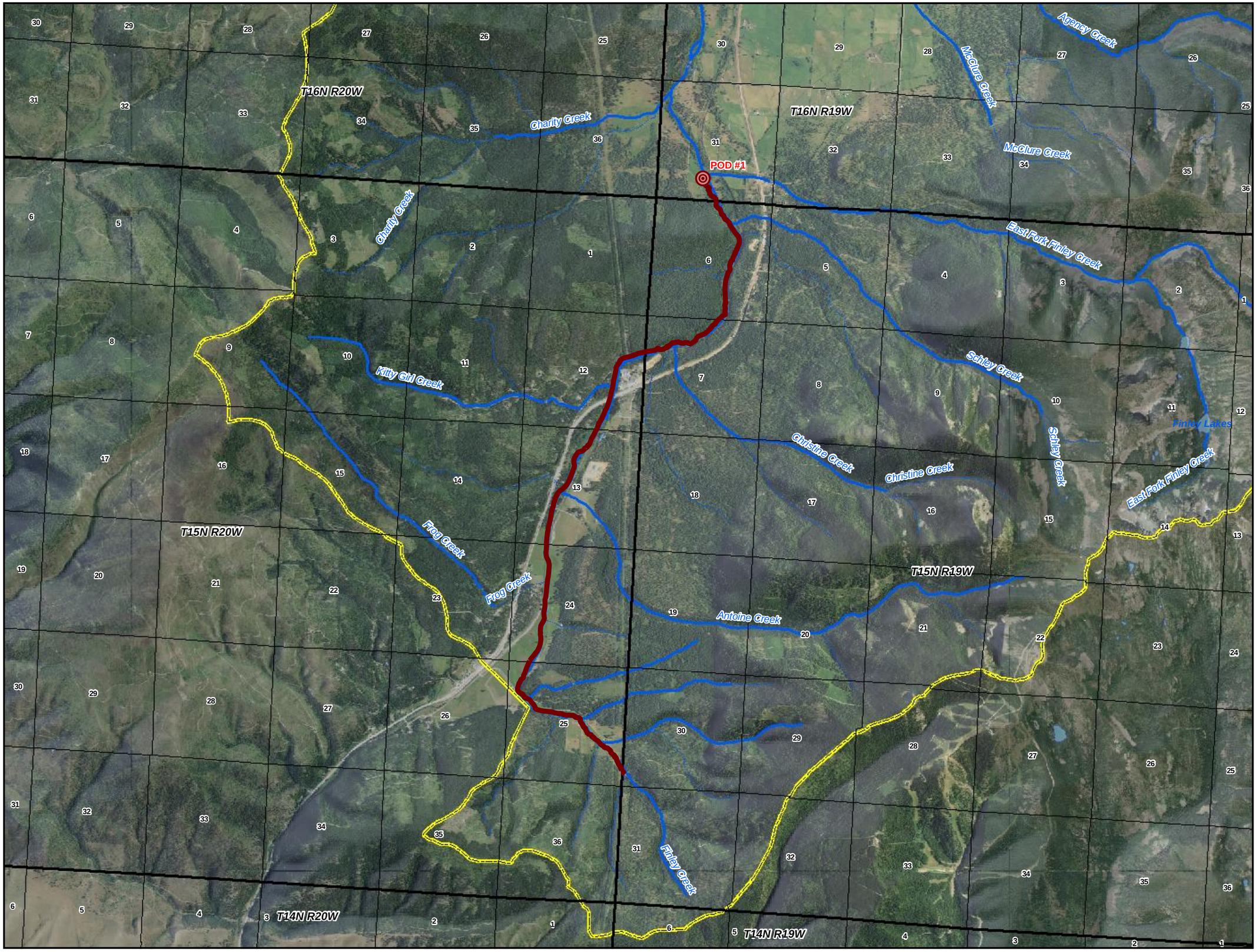

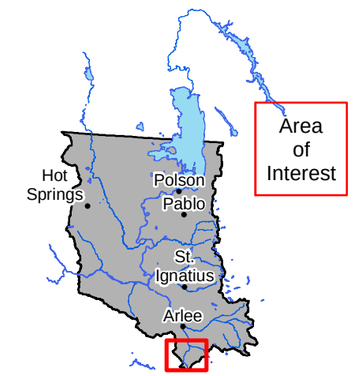

Flathead Indian Reservation

Legend

- Place of Use
- Primary Point(s) of Diversion
- Reservation Boundary

0 0.5 1 Miles

POU/POD Data Source: CSKT-MT Compact Instream Flow Other (available at nris.mt.gov)
Imagery Source: "Montana 2009 Color NAIP Orthophotos, 12-Kilometer Tiles" courtesy of USDA-Farm Services Agency Aerial Photography Field Office and the Montana State Library.
Hillshade created from: "National Elevation Dataset" courtesy of U.S. Geological Survey (USGS), EROS Data Center (1-arc second)

Place of Use and Point of Diversion

Instream Flow

Other Sites

76L

30052864

Exhibit 1

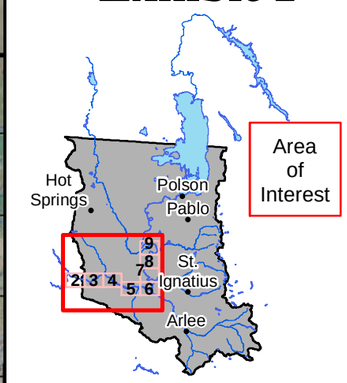

Flathead Indian Reservation

Legend

- Place of Use
- Primary Point(s) of Diversion
- Reservation Boundary

0 1.25 2.5 Miles

POU/POD Data Source: CSKT-MT Compact Instream Flow Other (available at nris.mt.gov)
Imagery Source: "Montana 2009 Color NAIP Orthophotos, 12-Kilometer Tiles" courtesy of USDA-Farm Services Agency Aerial Photography Field Office and the Montana State Library.
Hillshade created from: "National Elevation Dataset" courtesy of U.S. Geological Survey (USGS), EROS Data Center (1-arc second)

Place of Use and Point of Diversion

Instream Flow
Other Sites

76L
30052864
Exhibit 2

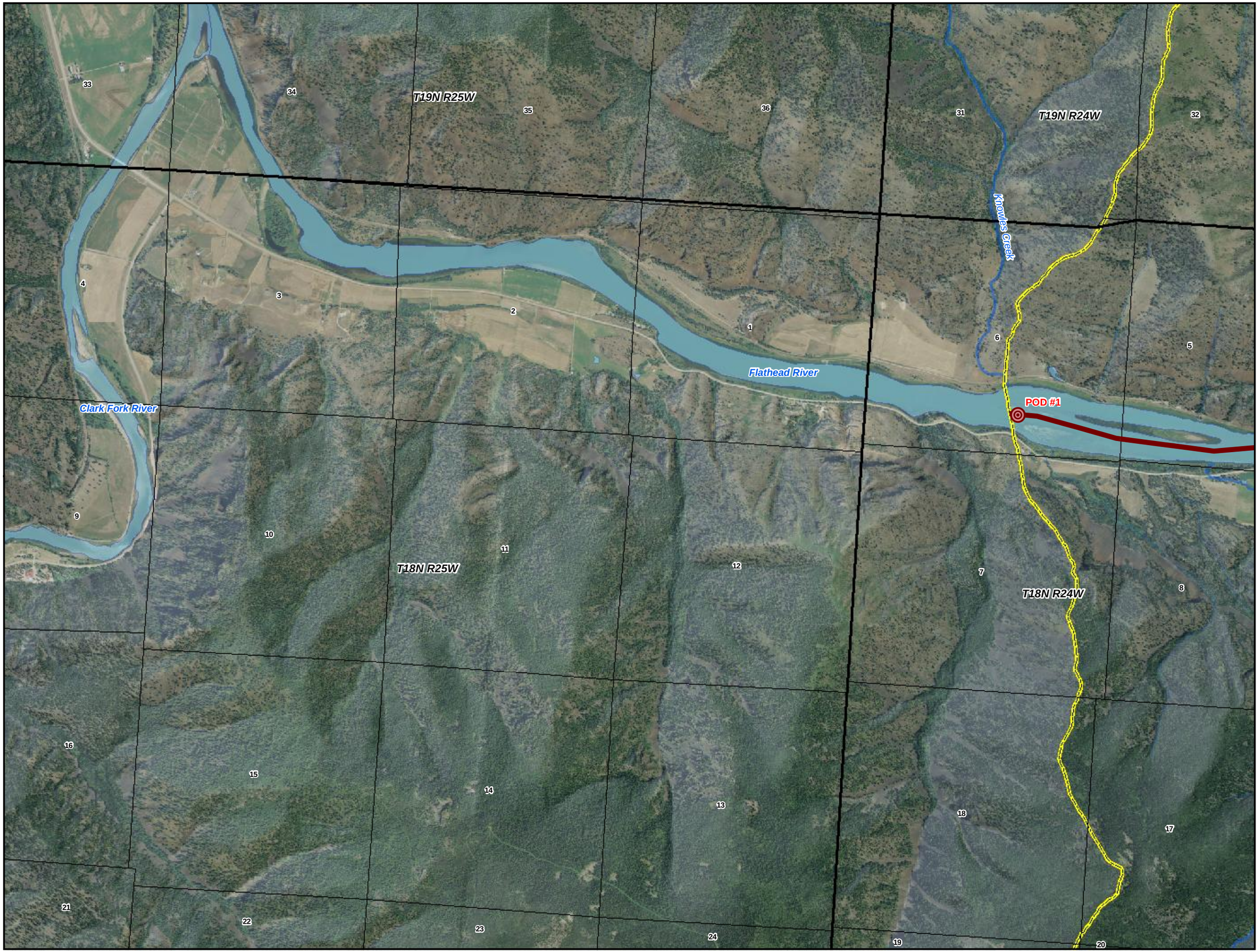

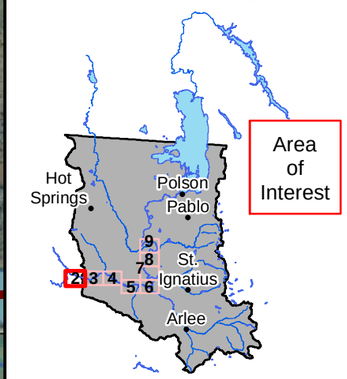

Flathead Indian Reservation

Legend

- Place of Use
- Primary Point(s) of Diversion
- Reservation Boundary

0 0.25 0.5 Miles

POU/POD Data Source: CSKT-MT Compact Instream Flow Other (available at nris.mt.gov)
Imagery Source: "Montana 2009 Color NAIP Orthophotos, 12-Kilometer Tiles" courtesy of USDA-Farm Services Agency Aerial Photography Field Office and the Montana State Library.
Hillshade created from: "National Elevation Dataset" courtesy of U.S. Geological Survey (USGS), EROS Data Center (1-arc second)

Place of Use and Point of Diversion

Instream Flow
Other Sites

76L
30052864
Exhibit 3

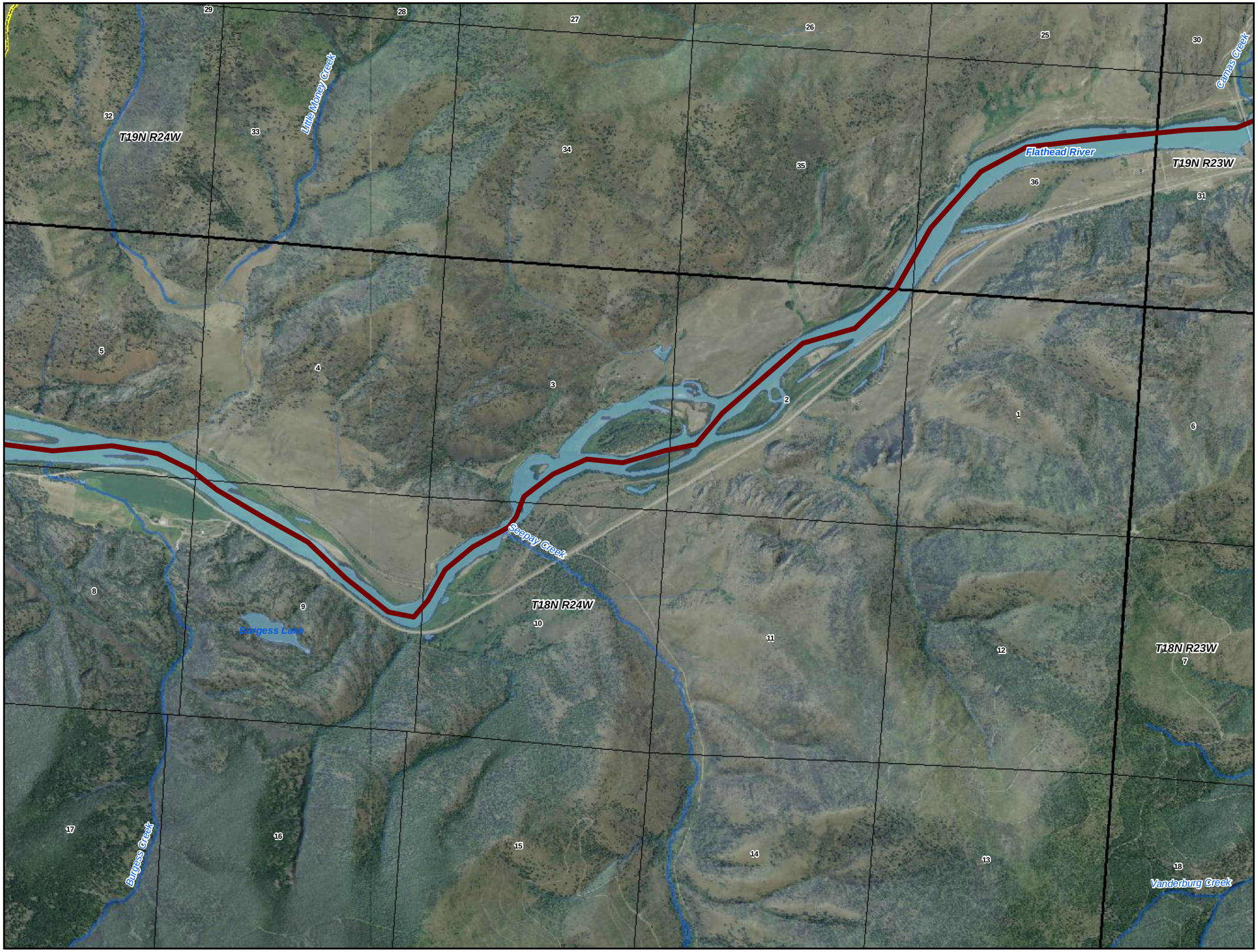

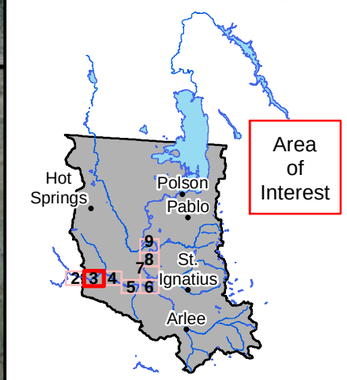

Flathead Indian Reservation

Legend

- Place of Use
- Primary Point(s) of Diversion
- Reservation Boundary

0 0.25 0.5 Miles

POU/POD Data Source: CSKT-MT Compact Instream Flow Other (available at nris.mt.gov)
Imagery Source: "Montana 2009 Color NAIP Orthophotos, 12-Kilometer Tiles" courtesy of USDA-Farm Services Agency Aerial Photography Field Office and the Montana State Library.
Hillshade created from: "National Elevation Dataset" courtesy of U.S. Geological Survey (USGS), EROS Data Center (1-arc second)

Place of Use and Point of Diversion

Instream Flow Other Sites

76L 30052864

Exhibit 4

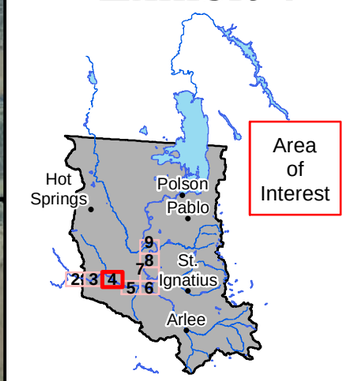

Flathead Indian Reservation

Legend

- Place of Use
- Primary Point(s) of Diversion
- Reservation Boundary

0 0.25 0.5 Miles

POU/POD Data Source: CSKT-MT Compact Instream Flow Other (available at nris.mt.gov)
Imagery Source: "Montana 2009 Color NAIP Orthophotos, 12-Kilometer Tiles" courtesy of USDA-Farm Services Agency Aerial Photography Field Office and the Montana State Library.
Hillshade created from: "National Elevation Dataset" courtesy of U.S. Geological Survey (USGS), EROS Data Center (1-arc second)

Place of Use and Point of Diversion

Instream Flow

Other Sites

76L

30052864

Exhibit 5

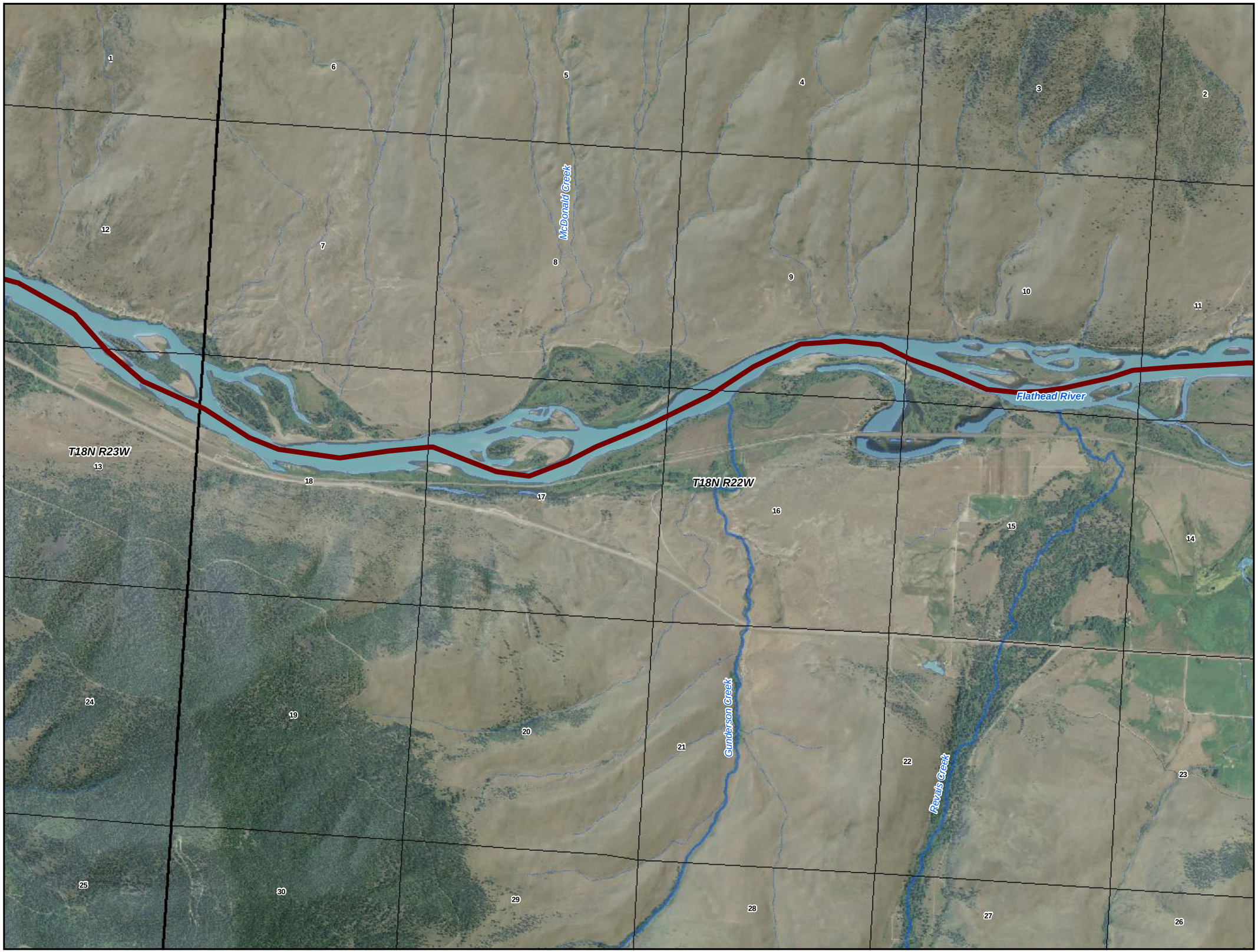

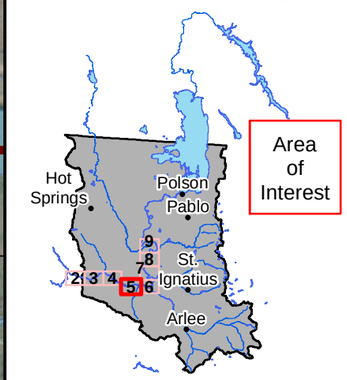

Flathead Indian Reservation

Legend

- Place of Use
- Primary Point(s) of Diversion
- Reservation Boundary

0 0.25 0.5 Miles

POU/POD Data Source: CSKT-MT Compact Instream Flow Other (available at nris.mt.gov)
Imagery Source: "Montana 2009 Color NAIP Orthophotos, 12-Kilometer Tiles" courtesy of USDA-Farm Services Agency Aerial Photography Field Office and the Montana State Library.
Hillshade created from: "National Elevation Dataset" courtesy of U.S. Geological Survey (USGS), EROS Data Center (1-arc second)

Place of Use and Point of Diversion

Instream Flow

Other Sites

76L

30052864

Exhibit 6

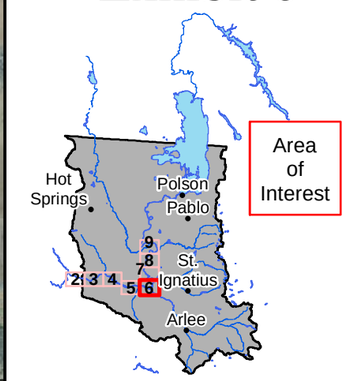

Flathead Indian Reservation

Legend

- Place of Use
- Primary Point(s) of Diversion
- Reservation Boundary

0 0.25 0.5 Miles

POU/POD Data Source: CSKT-MT Compact Instream Flow Other (available at nris.mt.gov)
Imagery Source: "Montana 2009 Color NAIP Orthophotos, 12-Kilometer Tiles" courtesy of USDA-Farm Services Agency Aerial Photography Field Office and the Montana State Library.
Hillshade created from: "National Elevation Dataset" courtesy of U.S. Geological Survey (USGS), EROS Data Center (1-arc second)

Place of Use and Point of Diversion

Instream Flow
Other Sites

76L
30052864
Exhibit 7

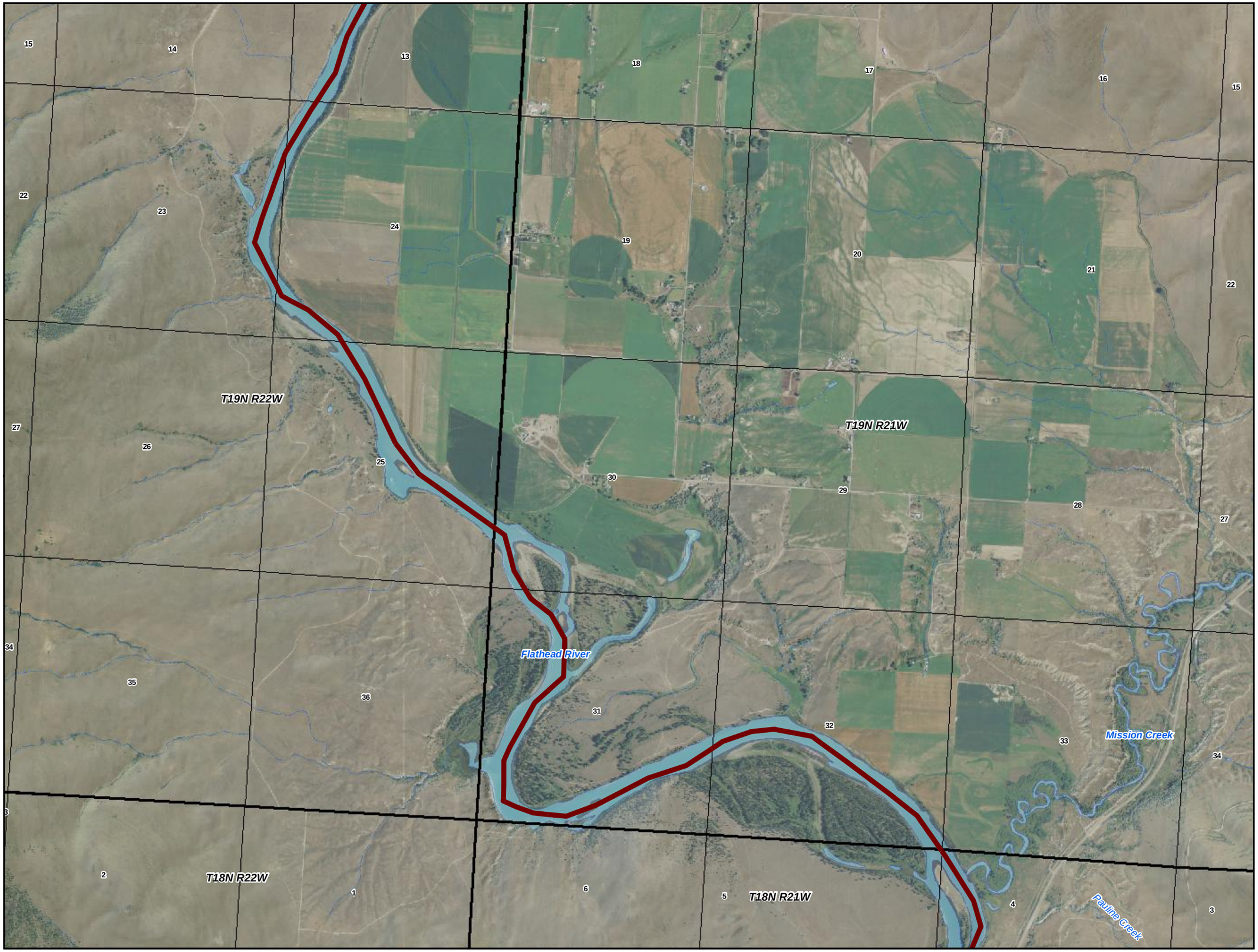

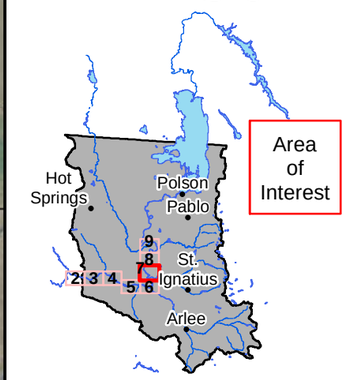

Flathead Indian Reservation

Legend

- Place of Use
- Primary Point(s) of Diversion
- Reservation Boundary

0 0.25 0.5 Miles

POU/POD Data Source: CSKT-MT Compact Instream Flow Other (available at nris.mt.gov)
Imagery Source: "Montana 2009 Color NAIP Orthophotos, 12-Kilometer Tiles" courtesy of USDA-Farm Services Agency Aerial Photography Field Office and the Montana State Library.
Hillshade created from: "National Elevation Dataset" courtesy of U.S. Geological Survey (USGS), EROS Data Center (1-arc second)

Place of Use and Point of Diversion

Instream Flow
Other Sites

76L
30052864
Exhibit 8

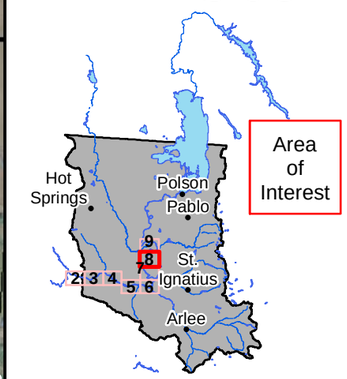

Flathead Indian Reservation

Legend

- Place of Use
- Primary Point(s) of Diversion
- Reservation Boundary

0 0.25 0.5 Miles

POU/POD Data Source: CSKT-MT Compact Instream Flow Other (available at nris.mt.gov)
Imagery Source: "Montana 2009 Color NAIP Orthophotos, 12-Kilometer Tiles" courtesy of USDA-Farm Services Agency Aerial Photography Field Office and the Montana State Library.
Hillshade created from: "National Elevation Dataset" courtesy of U.S. Geological Survey (USGS), EROS Data Center (1-arc second)

Place of Use and Point of Diversion

Instream Flow
Other Sites

76L
30052864
Exhibit 9

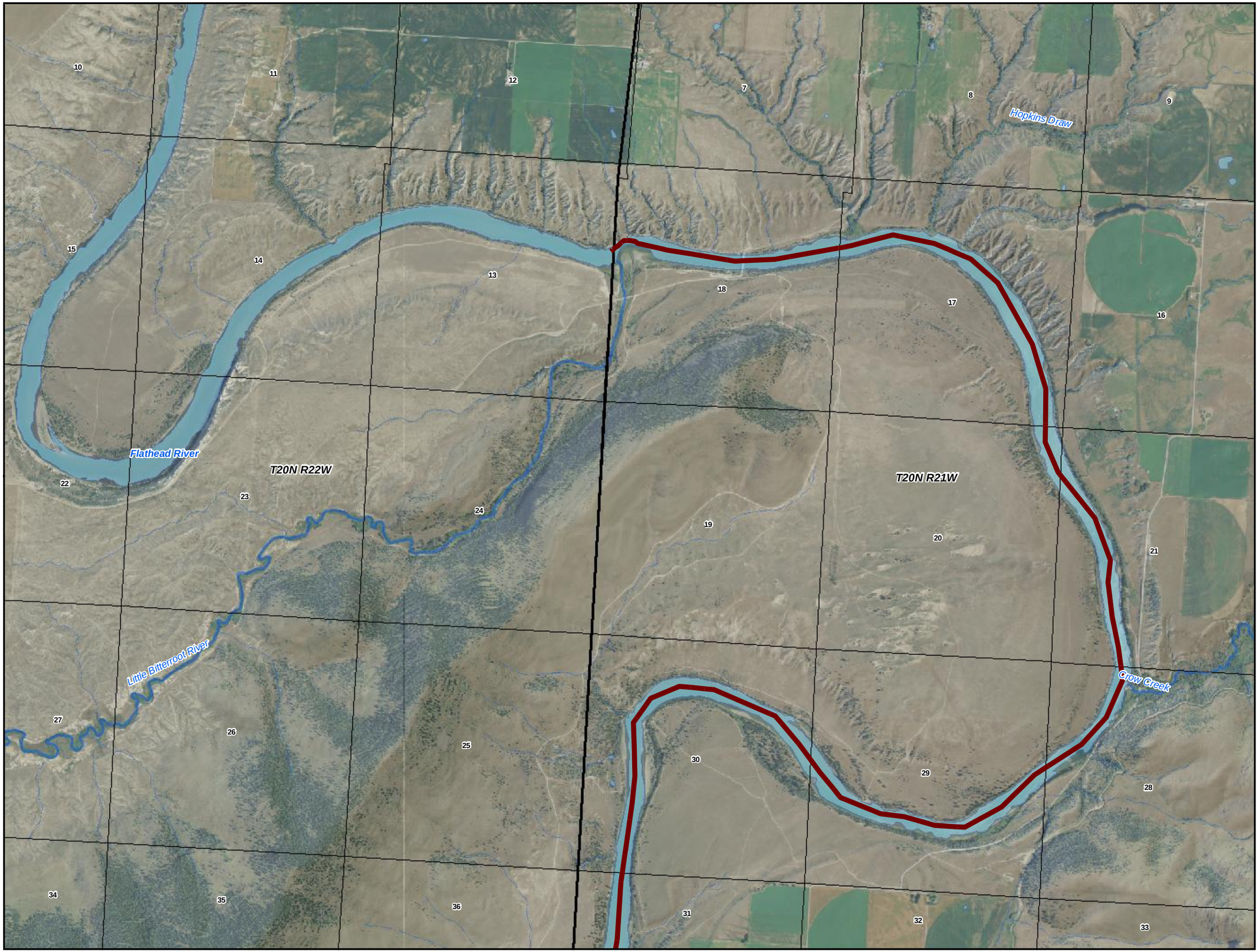

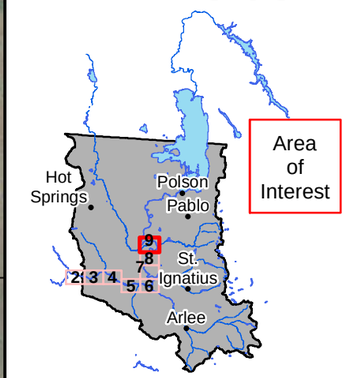

Flathead Indian Reservation

Legend

- Place of Use
- Primary Point(s) of Diversion
- Reservation Boundary

0 0.25 0.5 Miles

POU/POD Data Source: CSKT-MT Compact Instream Flow Other (available at nris.mt.gov)
Imagery Source: "Montana 2009 Color NAIP Orthophotos, 12-Kilometer Tiles" courtesy of USDA-Farm Services Agency Aerial Photography Field Office and the Montana State Library.
Hillshade created from: "National Elevation Dataset" courtesy of U.S. Geological Survey (USGS), EROS Data Center (1-arc second)

Place of Use and Point of Diversion

Instream Flow

Other Sites

76L

30052865

Exhibit 1

Flathead Indian Reservation

Legend

- Place of Use
- Primary Point(s) of Diversion
- Reservation Boundary

0 0.25 0.5 Miles

POU/POD Data Source: CSKT-MT Compact Instream Flow Other (available at nris.mt.gov)
Imagery Source: "Montana 2009 Color NAIP Orthophotos, 12-Kilometer Tiles" courtesy of USDA-Farm Services Agency Aerial Photography Field Office and the Montana State Library.
Hillshade created from: "National Elevation Dataset" courtesy of U.S. Geological Survey (USGS), EROS Data Center (1-arc second)

Place of Use and Point of Diversion

Instream Flow Other Sites

76L

30052866

Exhibit 1

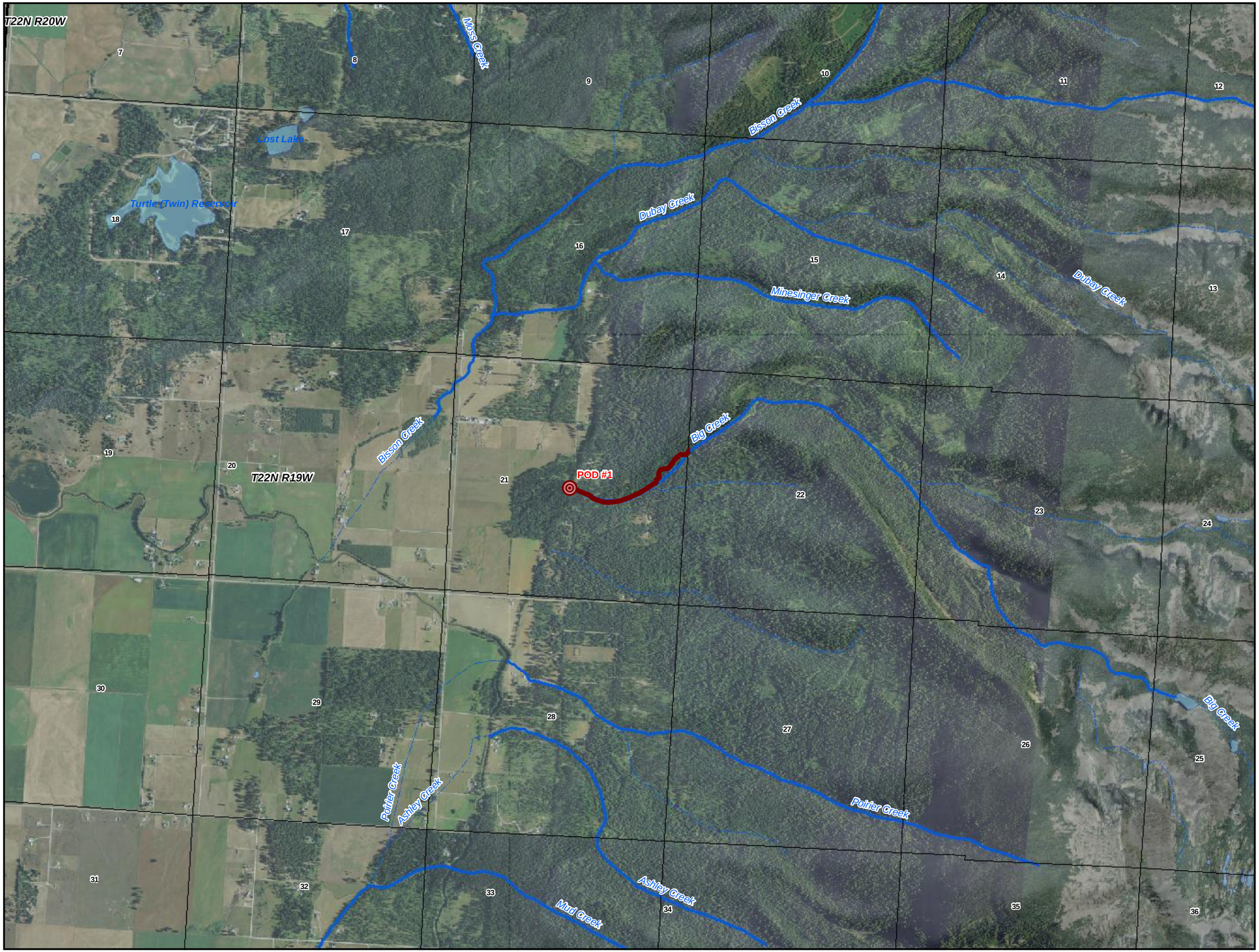

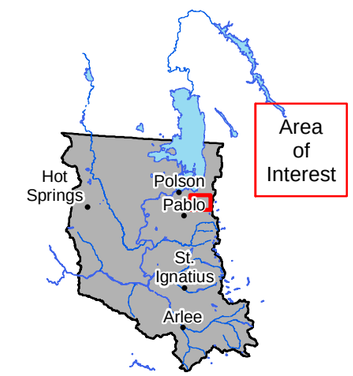

Flathead Indian Reservation

Legend

- Place of Use
- Primary Point(s) of Diversion
- Reservation Boundary

0 0.25 0.5 Miles

POU/POD Data Source: CSKT-MT Compact Instream Flow Other (available at nris.mt.gov)
Imagery Source: "Montana 2009 Color NAIP Orthophotos, 12-Kilometer Tiles" courtesy of USDA-Farm Services Agency Aerial Photography Field Office and the Montana State Library.
Hillshade created from: "National Elevation Dataset" courtesy of U.S. Geological Survey (USGS), EROS Data Center (1-arc second)