Whites Basin Excavator Piling & Scarification
Vicinity Map
Sec. 8 & 16, T27N, R21W

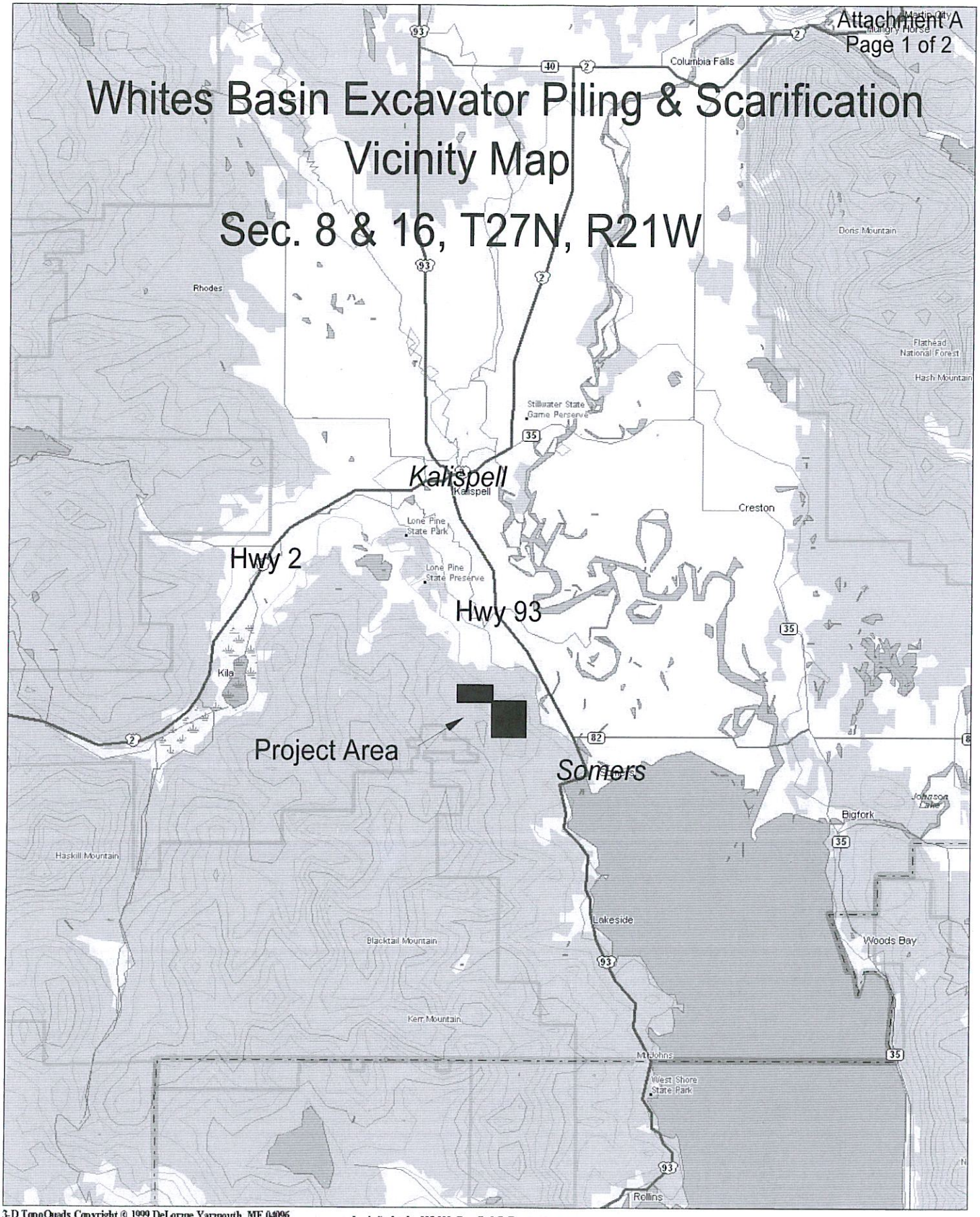

3-D TopoQuads Copyright © 1999 DeLorme Yarmouth, ME 04096

1 mi Scale: 1 : 225,000 Detail: 9-7 Datum: WGS84

Whites Basin Excavator Piling & Scarification
Vicinity Map
Sec. 8, 16, T27N, R21W

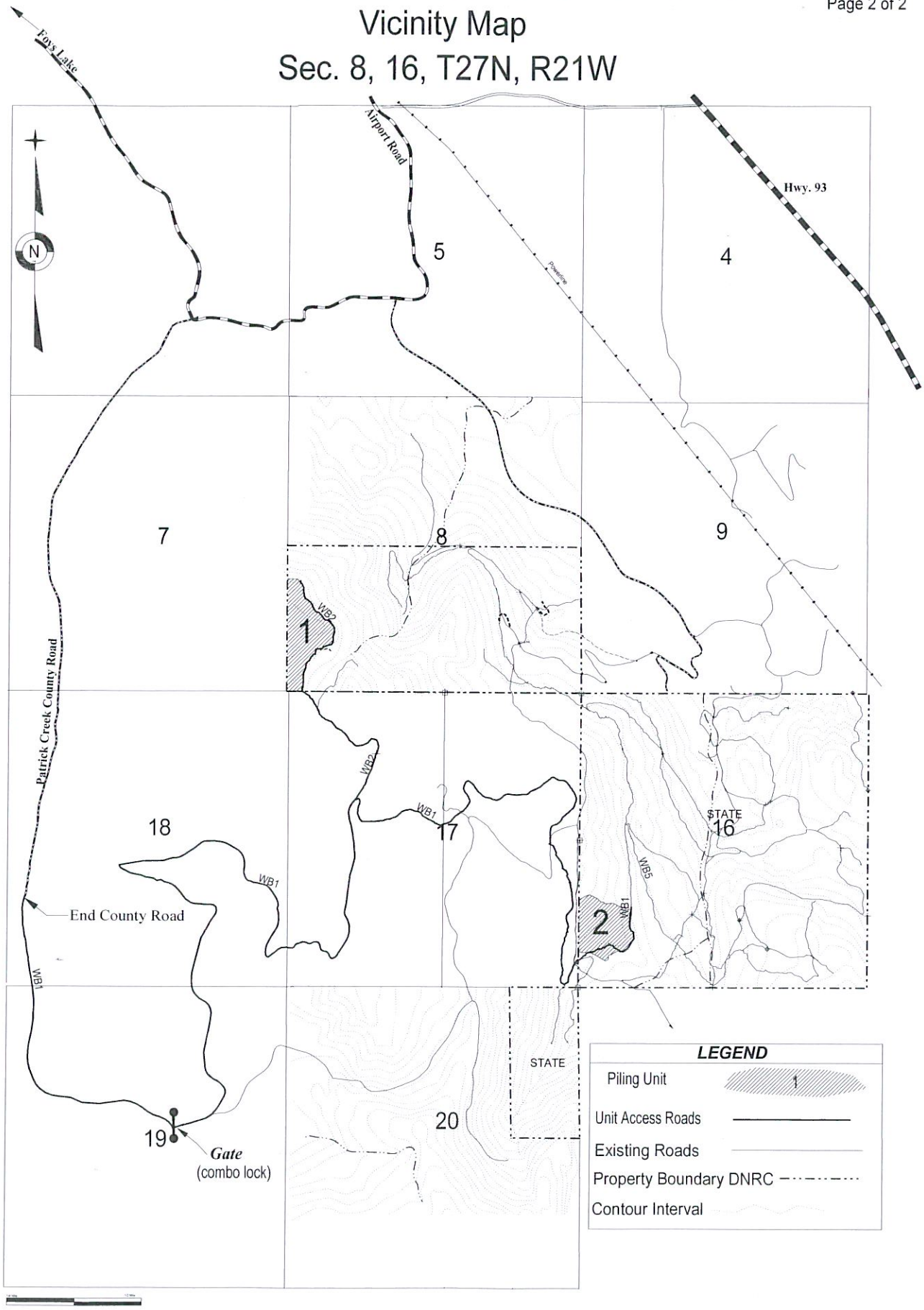

Whites Basin Excavator Piling & Scarification Project Location Map Sec. 8, T27N, R21W

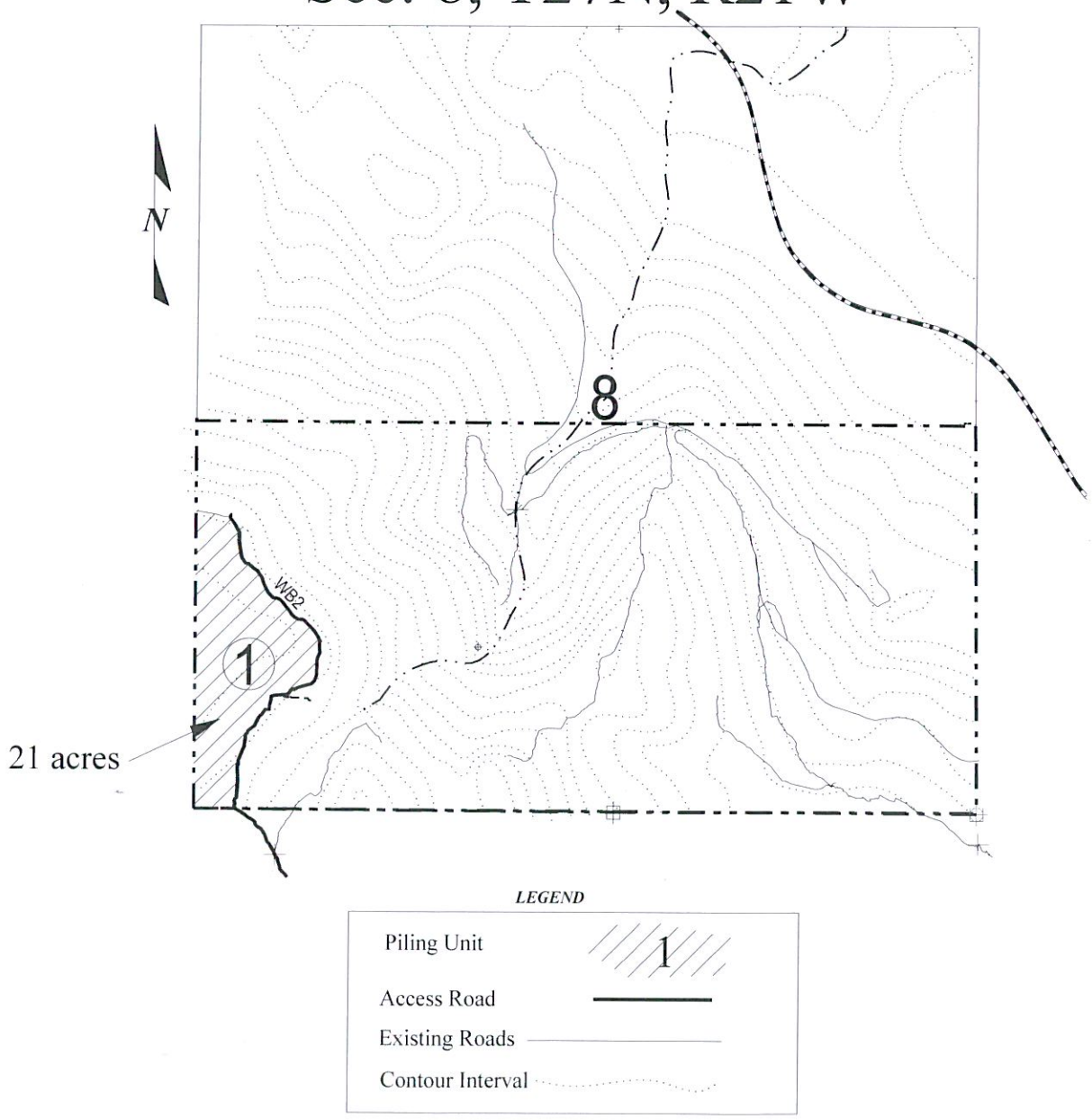
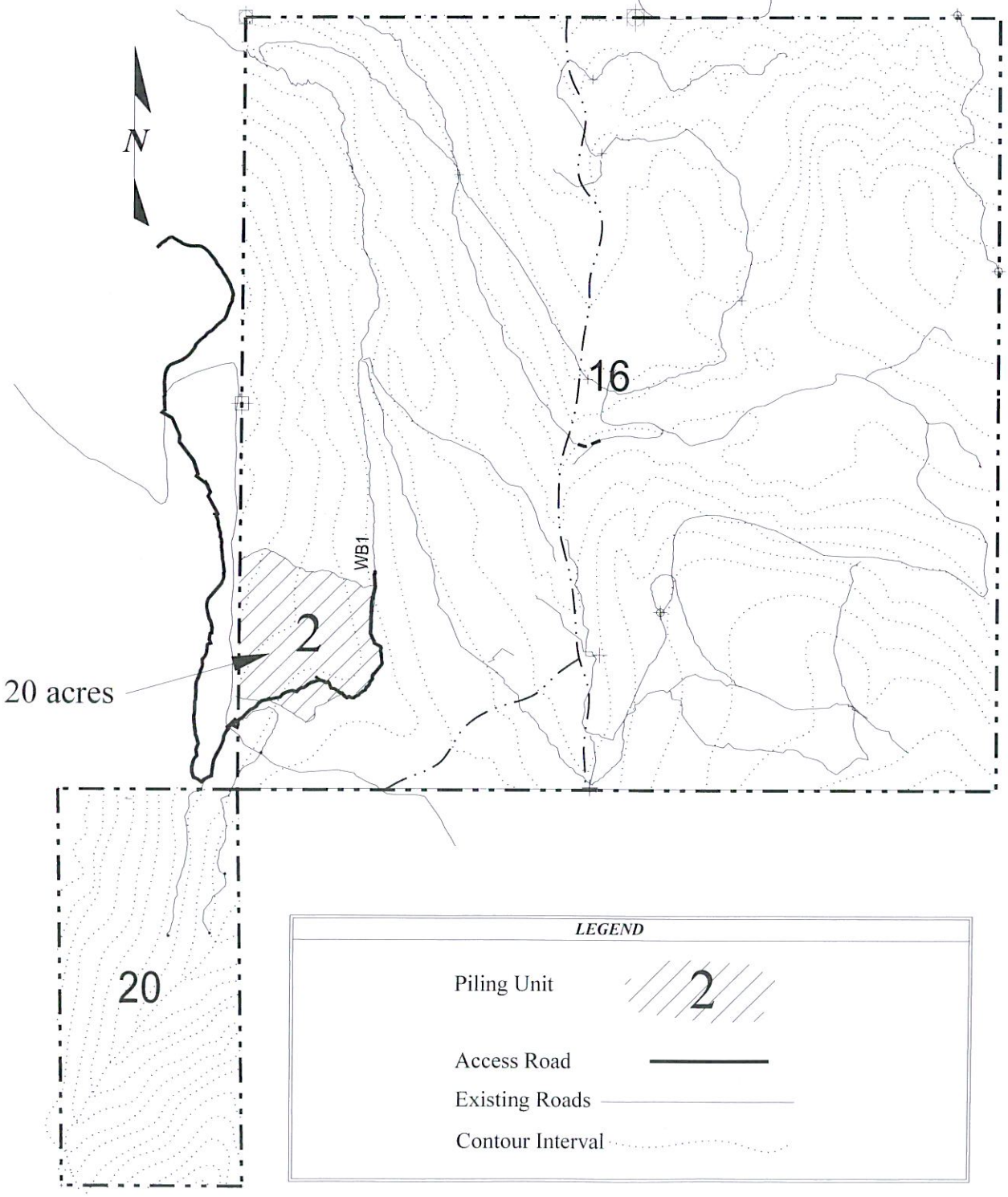
Whites Basin Excavator Piling & Scarification Project Location Map Sec. 16, T27N, R21W