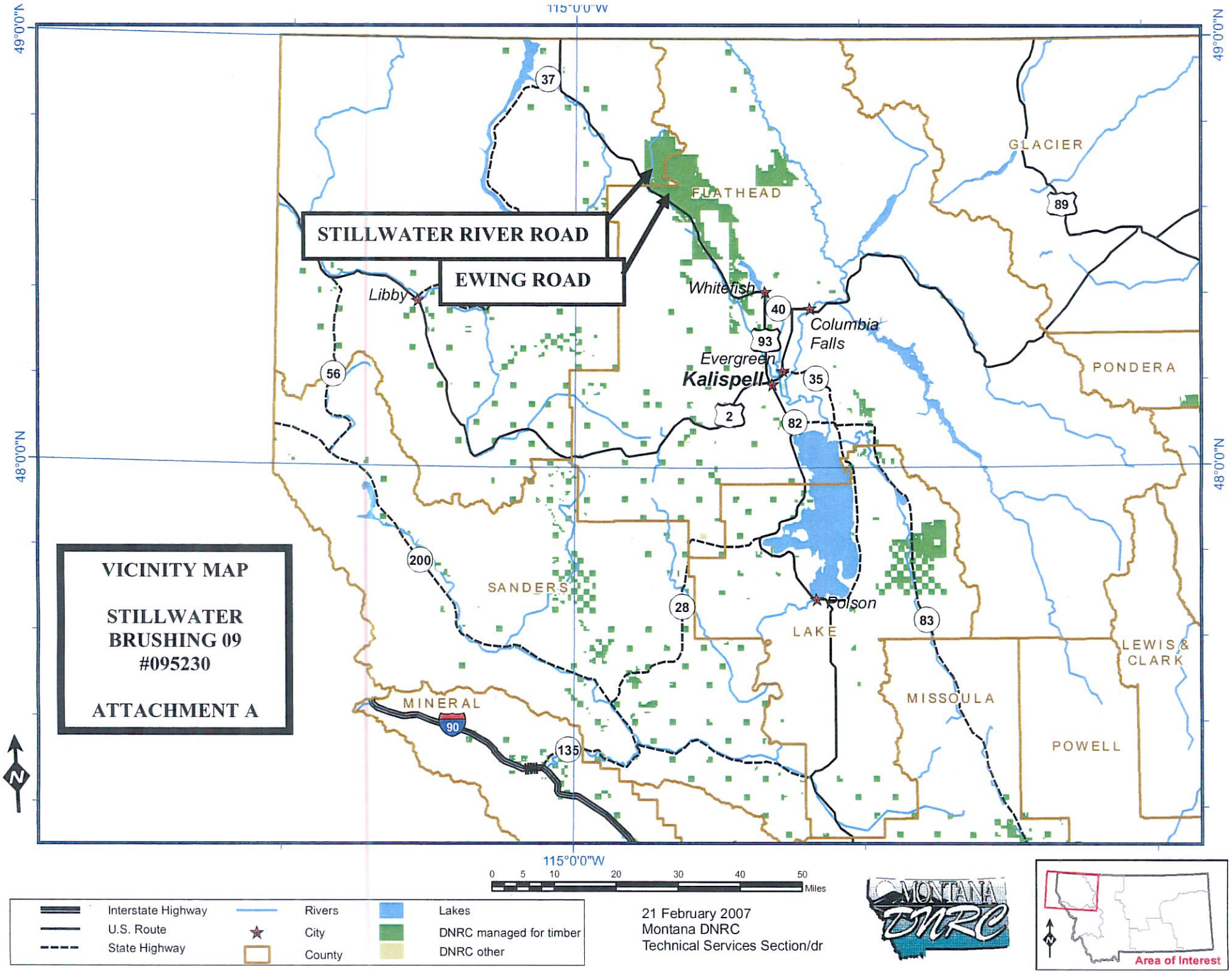
VICINITY MAP
STILLWATER BRUSHING 09
#095230
ATTACHMENT A
STILLWATER RIVER ROAD
EWING ROAD
Libby
Whitefish
Columbia Falls
Evergreen
Kalispell
Polson
FLATHEAD
GLACIER
PONDERA
SANDERS
LAKE
MINERAL
MISSOULA
LEWIS & CLARK
POWELL
37
89
40
93
35
2
82
56
200
28
83
135
90
49°0'0"N
48°0'0"N
115°0'0"W
0 5 10 20 30 40 50 Miles
Interstate Highway
U.S. Route
State Highway
Rivers
City
County
Lakes
DNRC managed for timber
DNRC other
21 February 2007
Montana DNRC
Technical Services Section/dr
MONTANA DNRC
Area of Interest

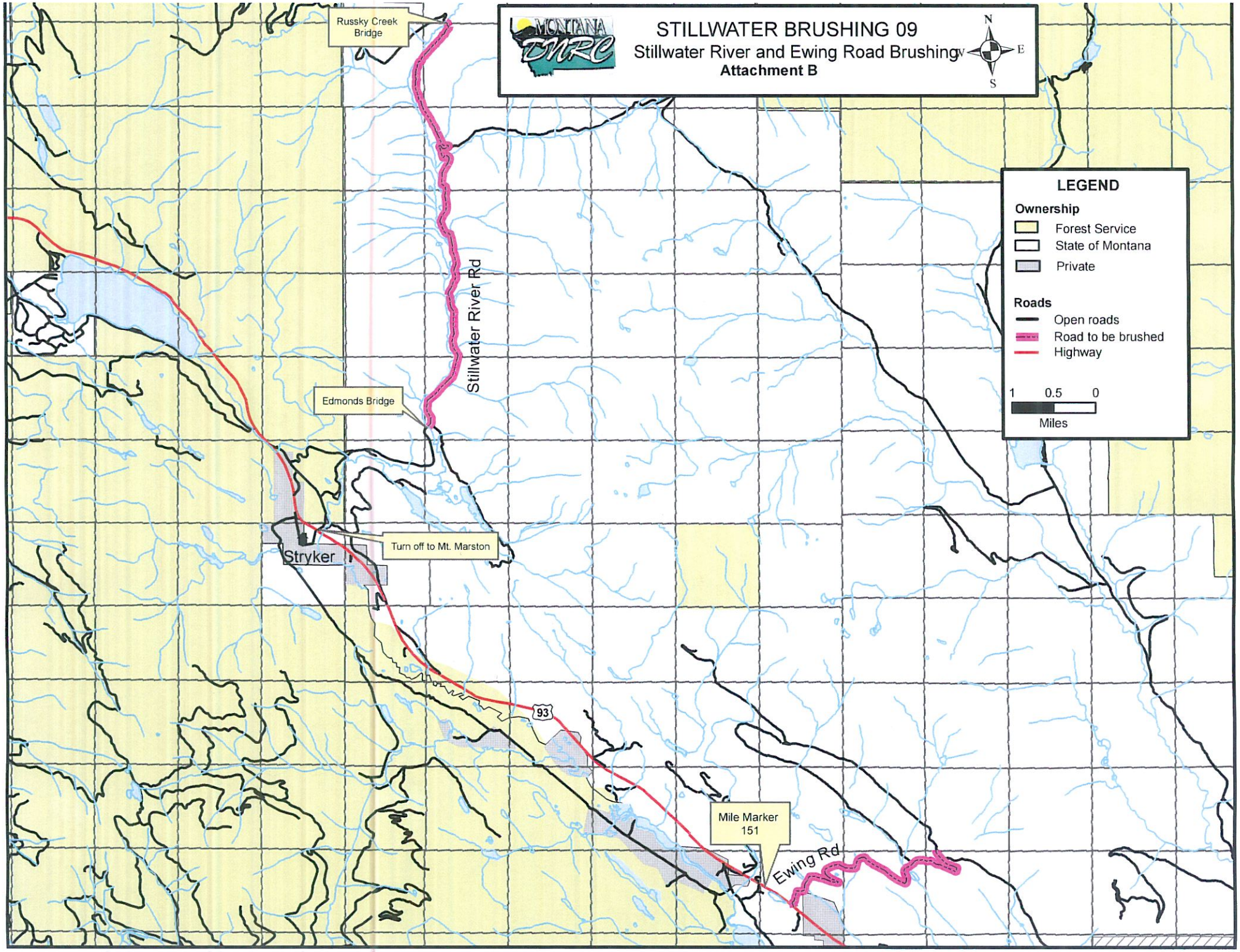
STILLWATER BRUSHING 09
Stillwater River and Ewing Road Brushing
Attachment B
MONTANA DNRC
N
E
S
W
LEGEND
Ownership
Forest Service
State of Montana
Private
Roads
Open roads
Road to be brushed
Highway
1 0.5 0
Miles
Russky Creek Bridge
Stillwater River Rd
Edmonds Bridge
Stryker
Turn off to Mt. Marston
93
Mile Marker 151
Ewing Rd

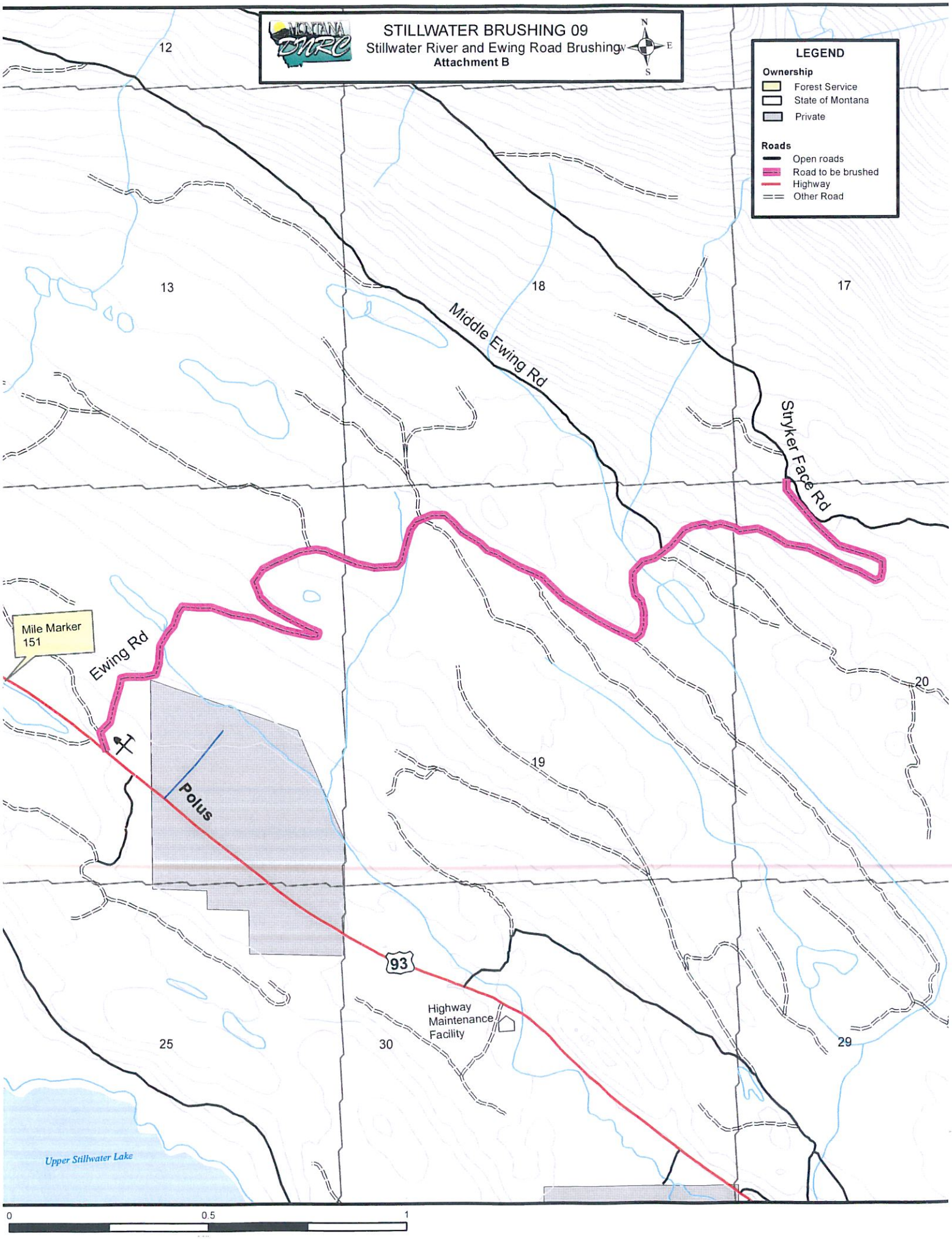
STILLWATER BRUSHING 09
Stillwater River and Ewing Road Brushing
Attachment B
N
E
S
W
LEGEND
Ownership
Forest Service
State of Montana
Private
Roads
Open roads
Road to be brushed
Highway
Other Road
12
13
18
17
Middle Ewing Rd
Stryker Face Rd
Mile Marker 151
Ewing Rd
20
19
Polus
93
Highway Maintenance Facility
25
30
29
Upper Stillwater Lake
0
0.5
1

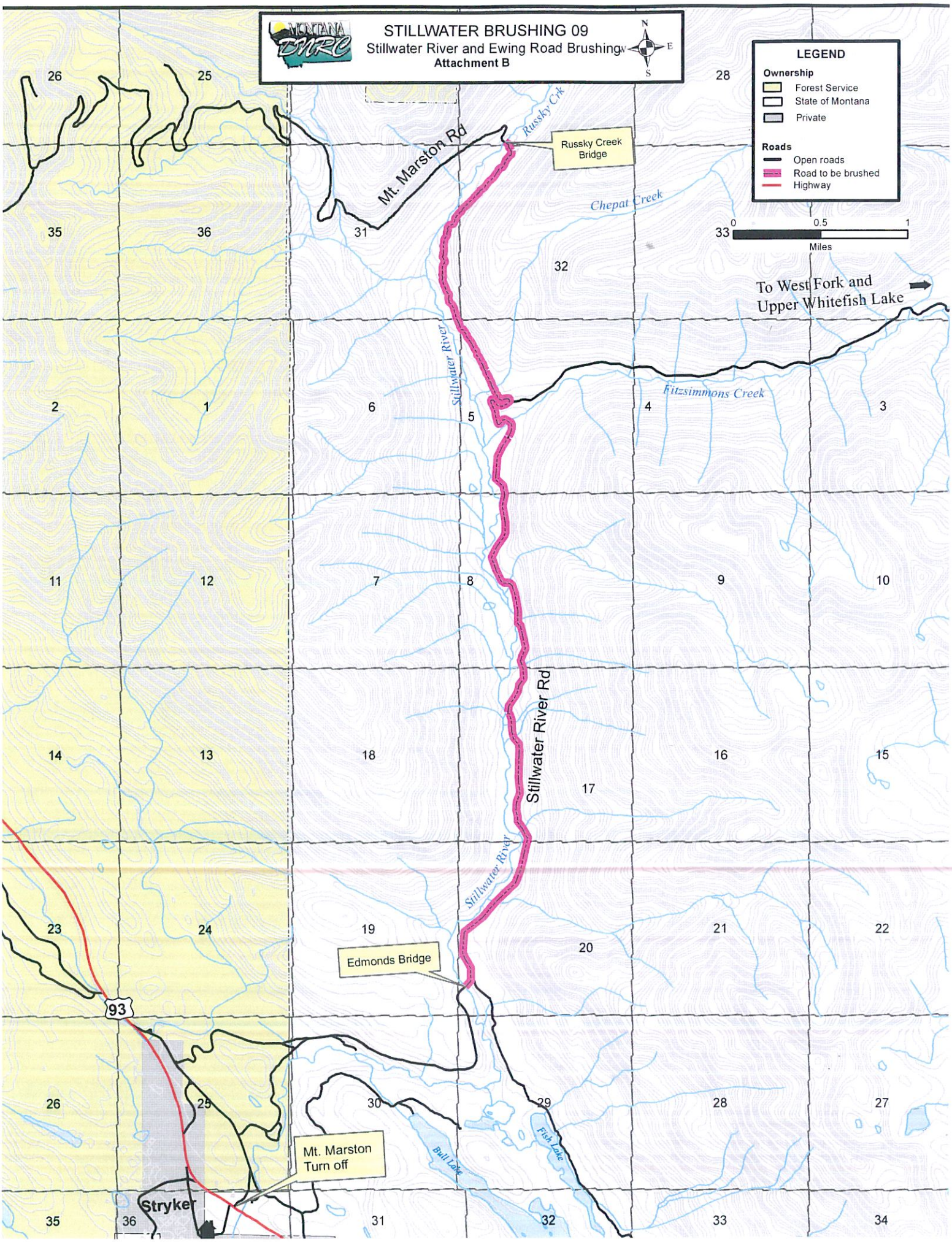
STILLWATER BRUSHING 09
Stillwater River and Ewing Road Brushing
Attachment B
MONTANA DNRC
N
E
S
W
LEGEND
Ownership
Forest Service
State of Montana
Private
Roads
Open roads
Road to be brushed
Highway
0
0.5
1
Miles
Mt. Marston Rd
Russky Crk
Russky Creek Bridge
Chepat Creek
To West Fork and Upper Whitefish Lake
Stillwater River
Fitzsimmons Creek
Stillwater River Rd
Stillwater River
Edmonds Bridge
93
Mt. Marston Turn off
Stryker
Bull Lake
Fish Lake
26
25
28
35
36
31
33
32
2
1
6
5
4
3
11
12
7
8
9
10
14
13
18
16
15
17
23
24
19
21
22
20
26
25
30
29
28
27
35
36
31
32
33
34