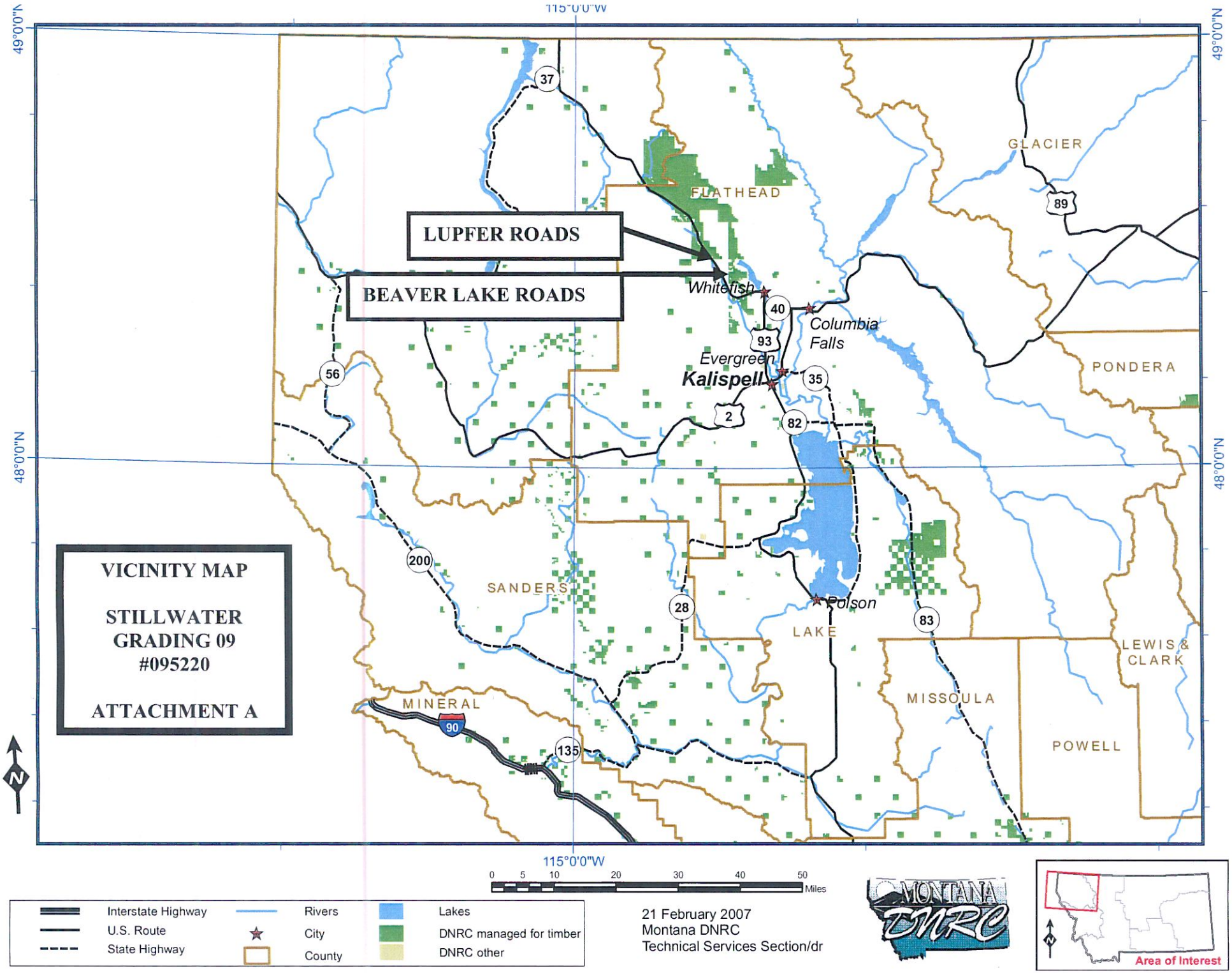
VICINITY MAP
STILLWATER GRADING 09
#095220
ATTACHMENT A
LUPFER ROADS
BEAVER LAKE ROADS
FLATHEAD
GLACIER
PONDERA
SANDERS
LAKE
MINERAL
MISSOULA
LEWIS & CLARK
POWELL
Whitefish
Columbia Falls
Evergreen
Kalispell
Polson
37
40
93
35
2
82
56
200
28
83
135
90
89
49°0'0"N
48°0'0"N
115°0'0"W
0 5 10 20 30 40 50 Miles
Interstate Highway
U.S. Route
State Highway
Rivers
City
County
Lakes
DNRC managed for timber
DNRC other
21 February 2007
Montana DNRC
Technical Services Section/dr
MONTANA DNRC
Area of Interest

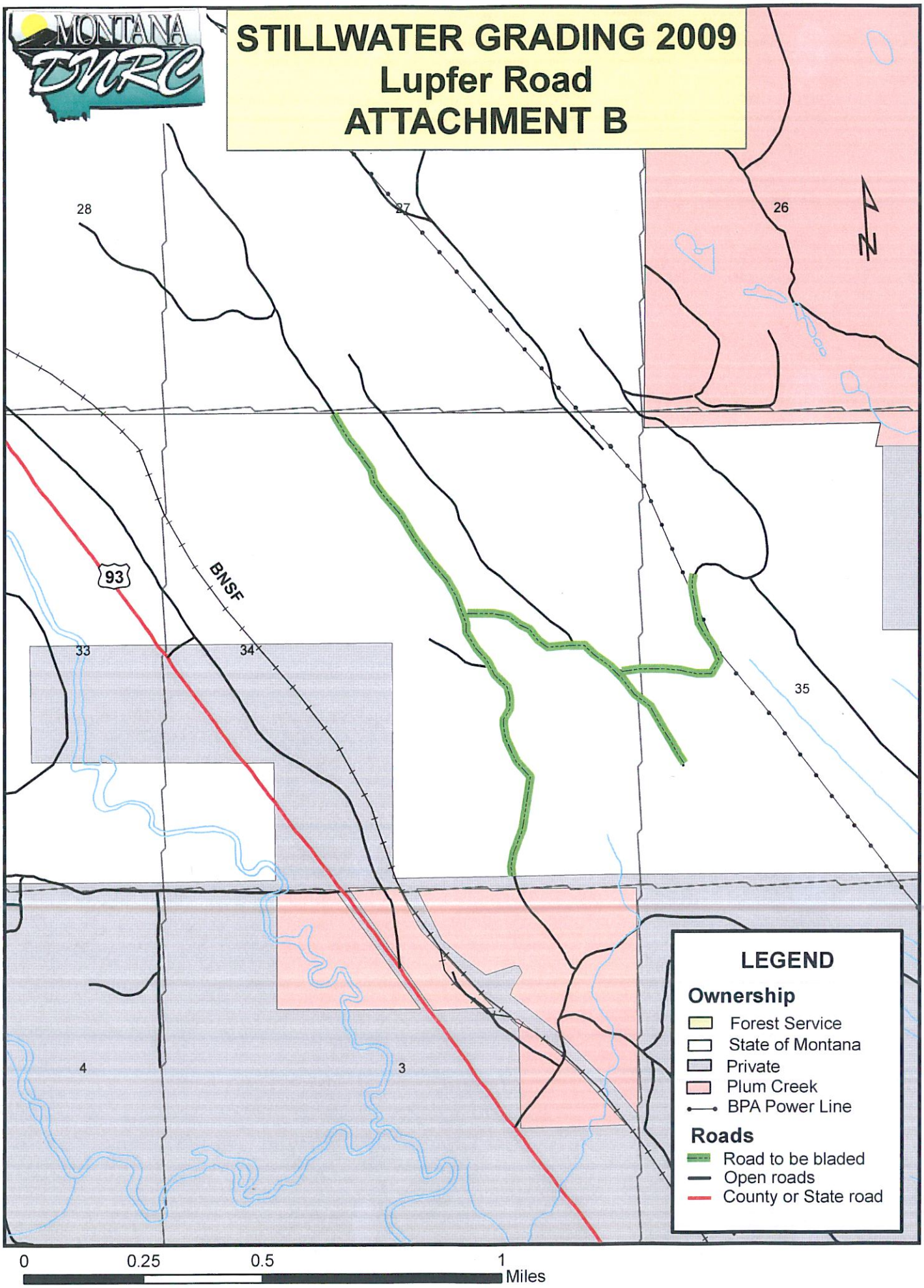
MONTANA DNRC
STILLWATER GRADING 2009
Lupfer Road
ATTACHMENT B
28
27
26
N
93
BNSF
33
34
35
4
3
LEGEND
Ownership
Forest Service
State of Montana
Private
Plum Creek
BPA Power Line
Roads
Road to be bladed
Open roads
County or State road
0
0.25
0.5
1
Miles
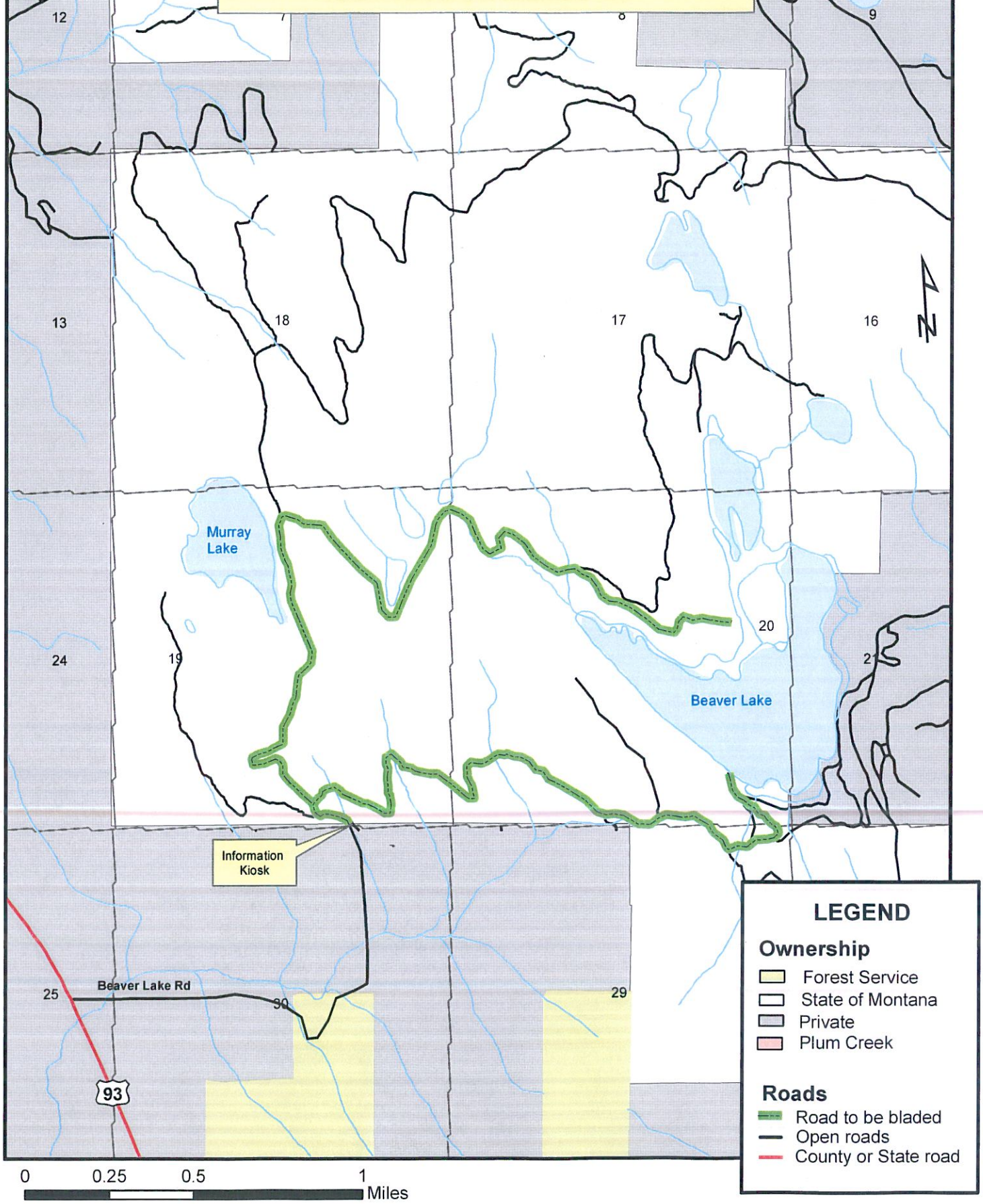
STILLWATER GRADING 2009
BEAVER LAKES
ATTACHMENT B