Attachment D

Red Owl Netting Maintenance Project Location Map

Sec. 7, T26N, R18W

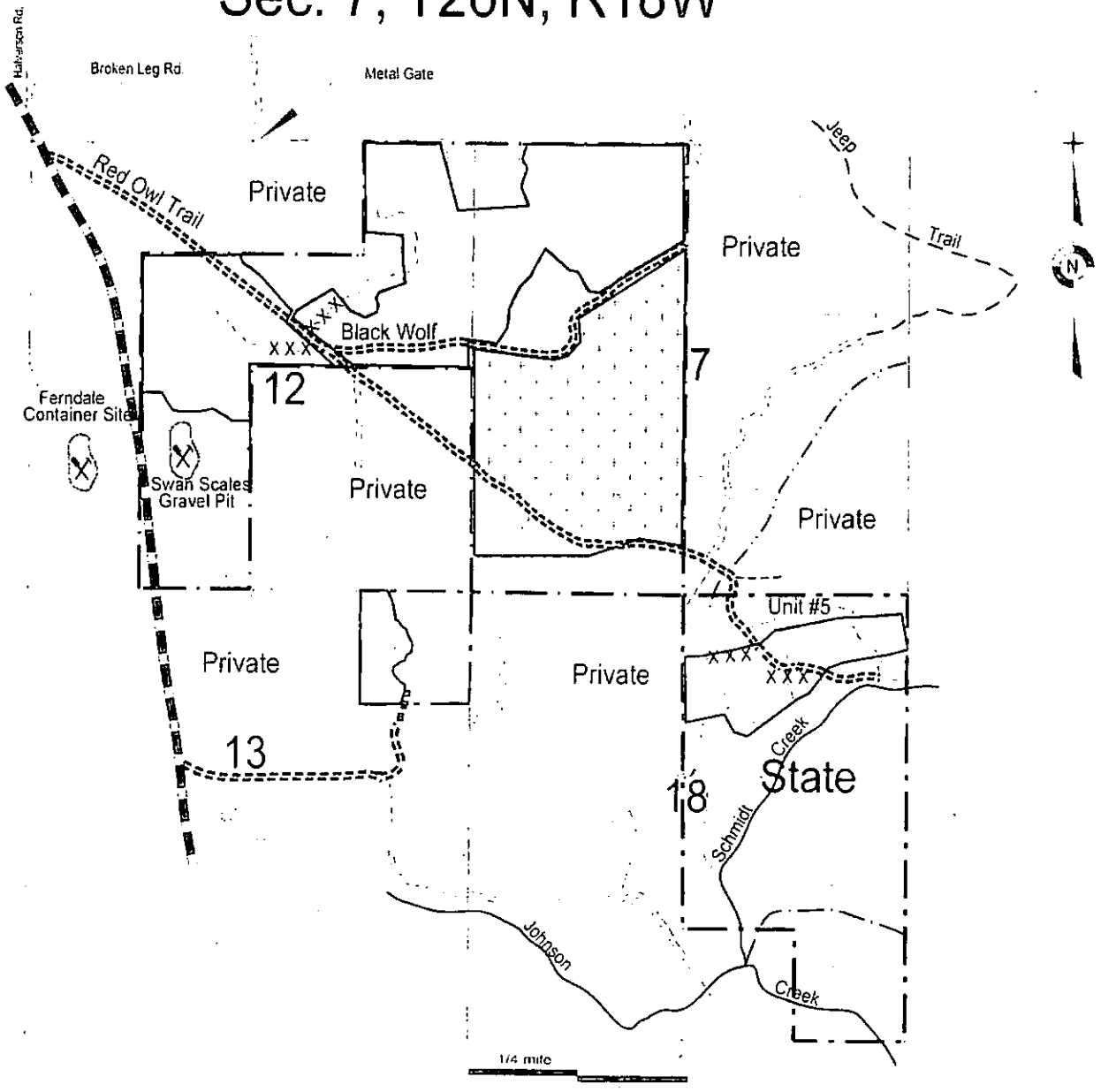

LEGEND

State Ownership Boundary

Montana Hwy. 83

Main Forest Roads

Spur Roads

Netting Unit

12A

Attachment D

Big Prairie Planting

Sec.12, T23N, R27W

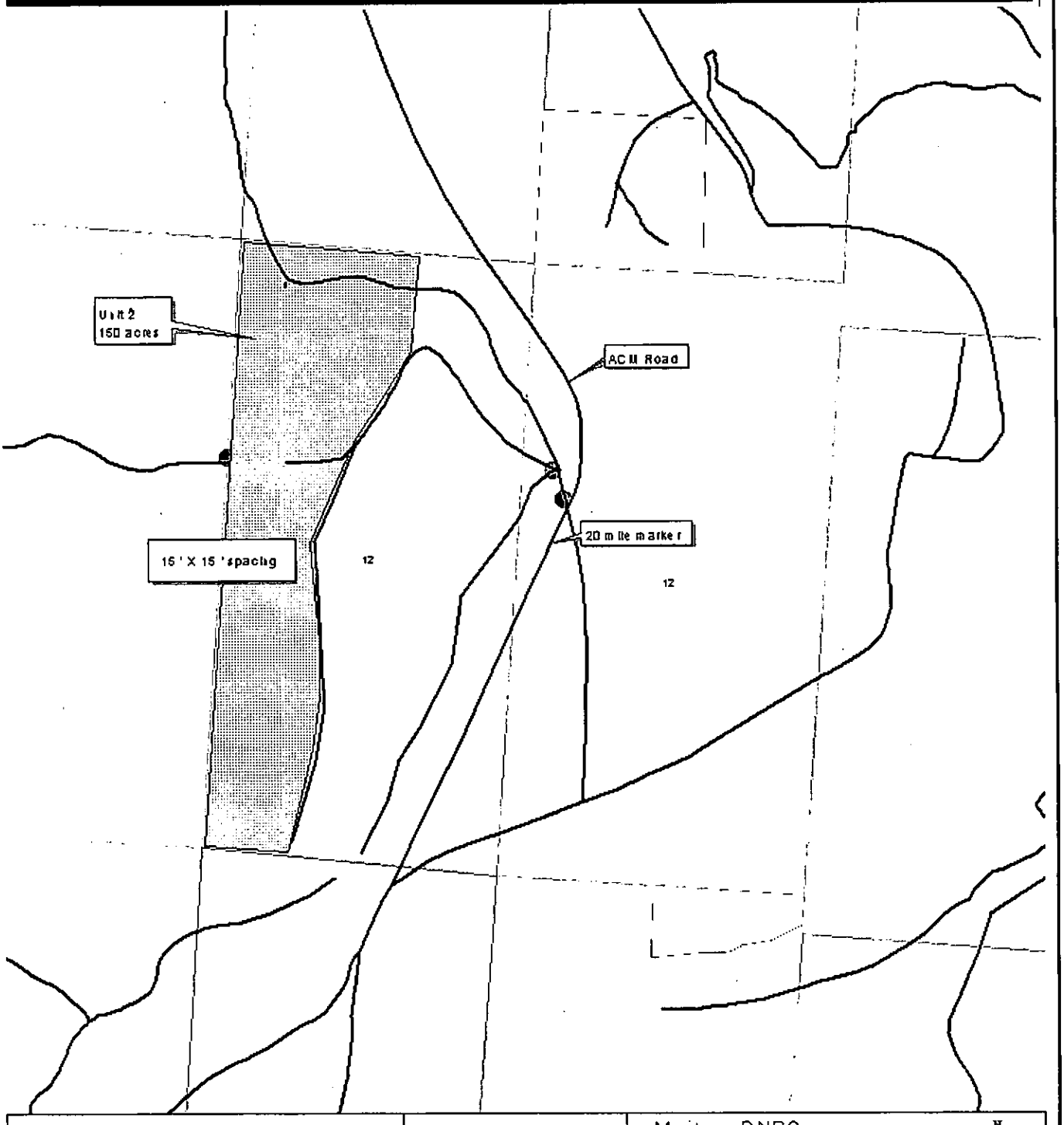

Existing Roads

Unit 2 , 150 acres

Montana DNRC
Trust Land Management Division
Northwestern Land Office
Plains Unit

0.1 0 0.1 0.2 0.3 0.4 Miles

1 : 15,115 1 inch = 0.24 miles

Plot date: October 23, 2008 c:\gis\big prairie planting\bp planting map.apr

Swan Spring Plant 2009

GOAT SQUEEZER III TIMBER SALE MAP

ATTACHMENT D

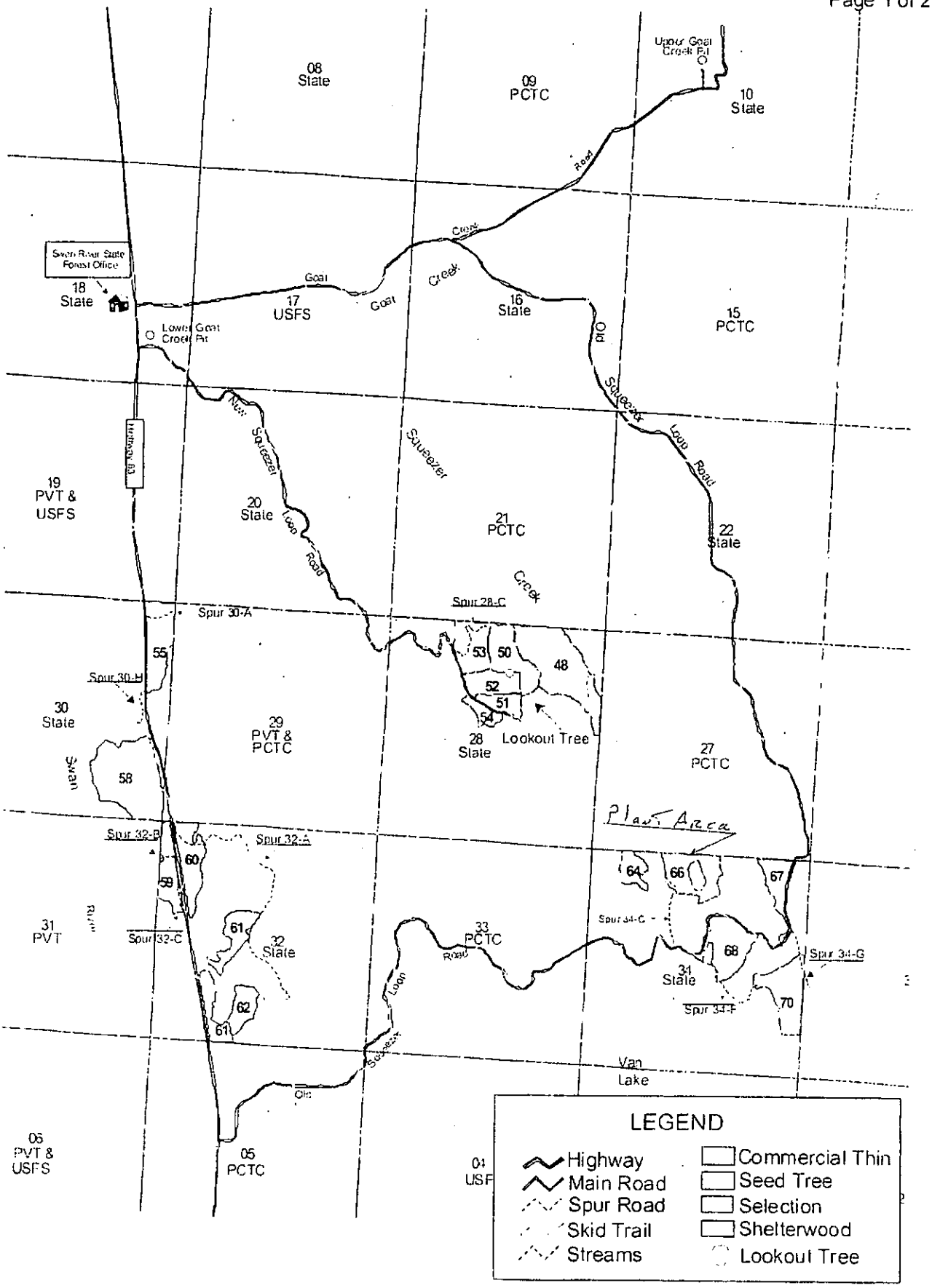

Attachment D

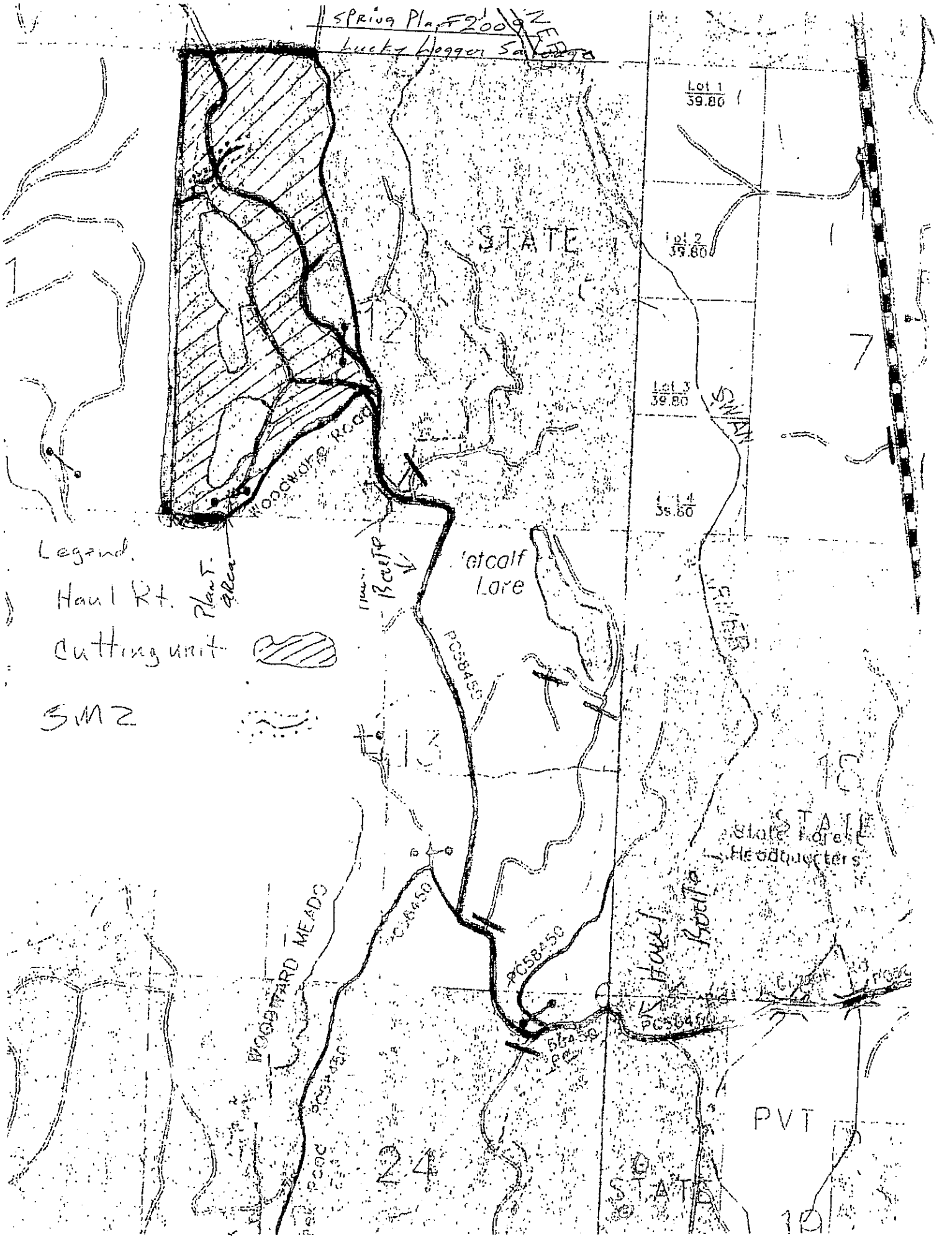

Swan Spring Plant 2009

Goat Squeezer Timber Sale Map - Attachment : D

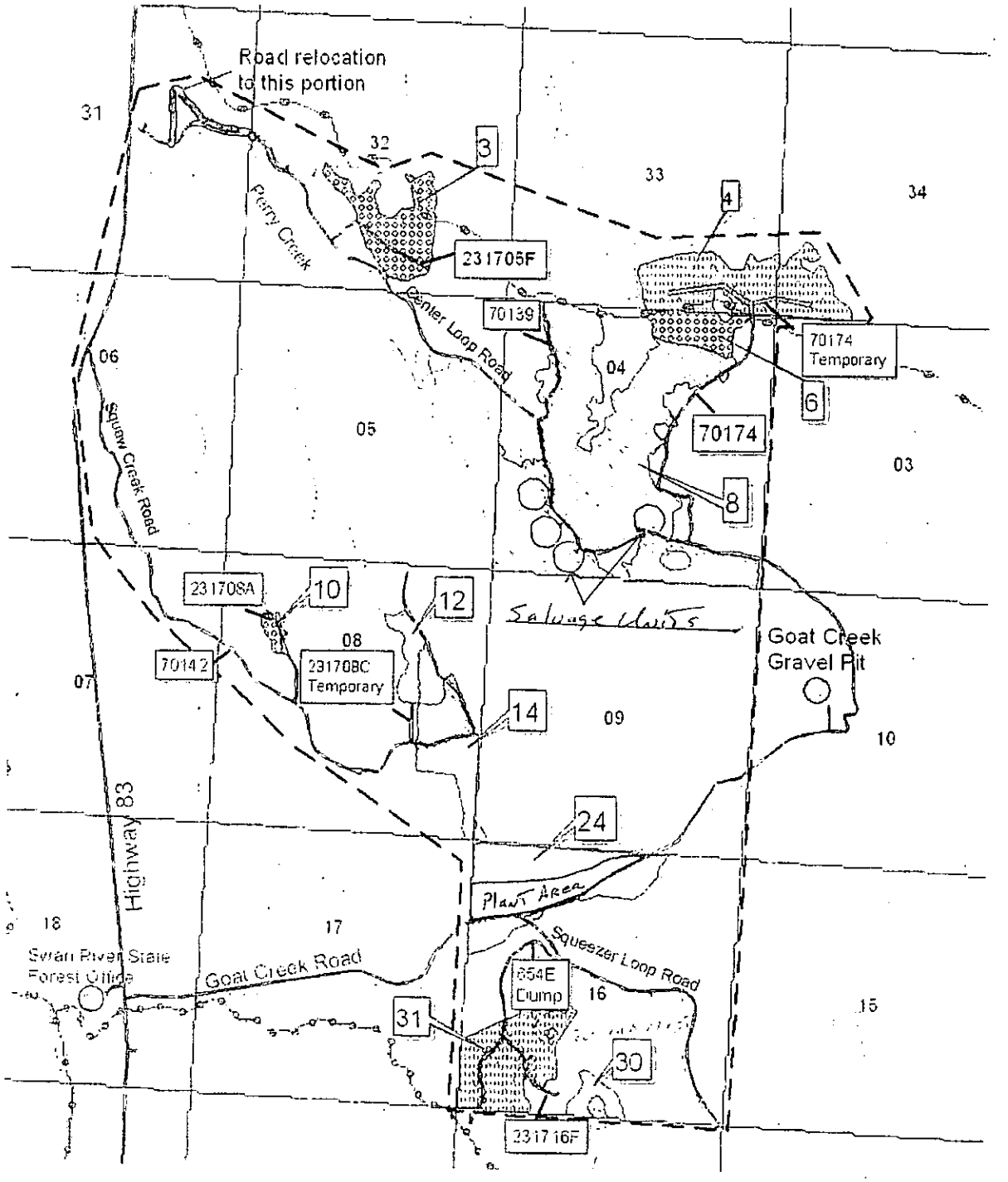

LEGEND

- Roads
- Grizzly Bear Subunit Boundary
- Road Relocation
- Streams
- Sale Area Boundary

Unit Treatment

- commercial thin
- sanitation
- seed tree
- individual tree selection

Attachment D

Ewing Middle Ridge Timber Sale Unit Map

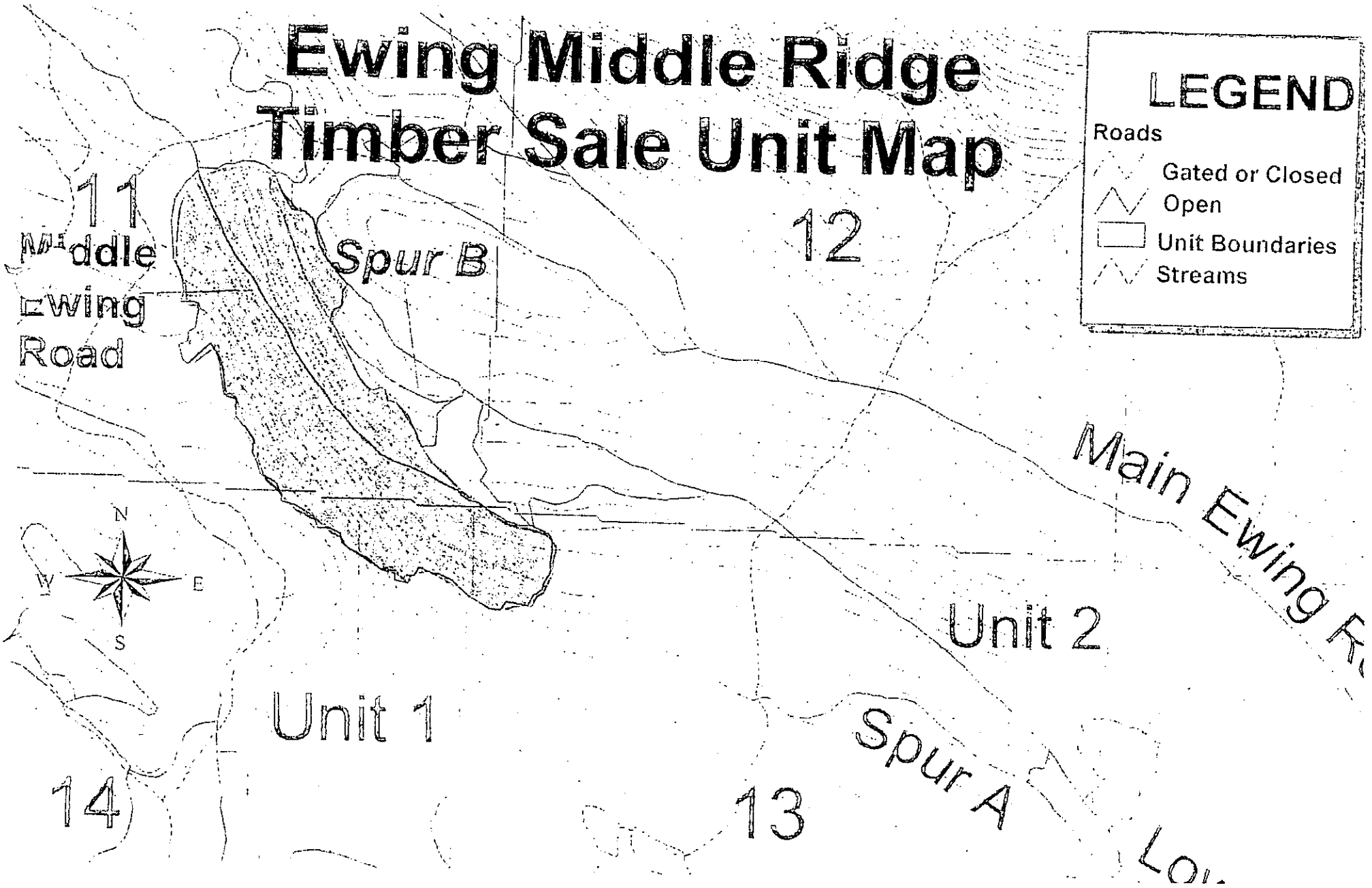

Attachment D

Young/Sophie Timber Sale

Section 16, T37N, R28W

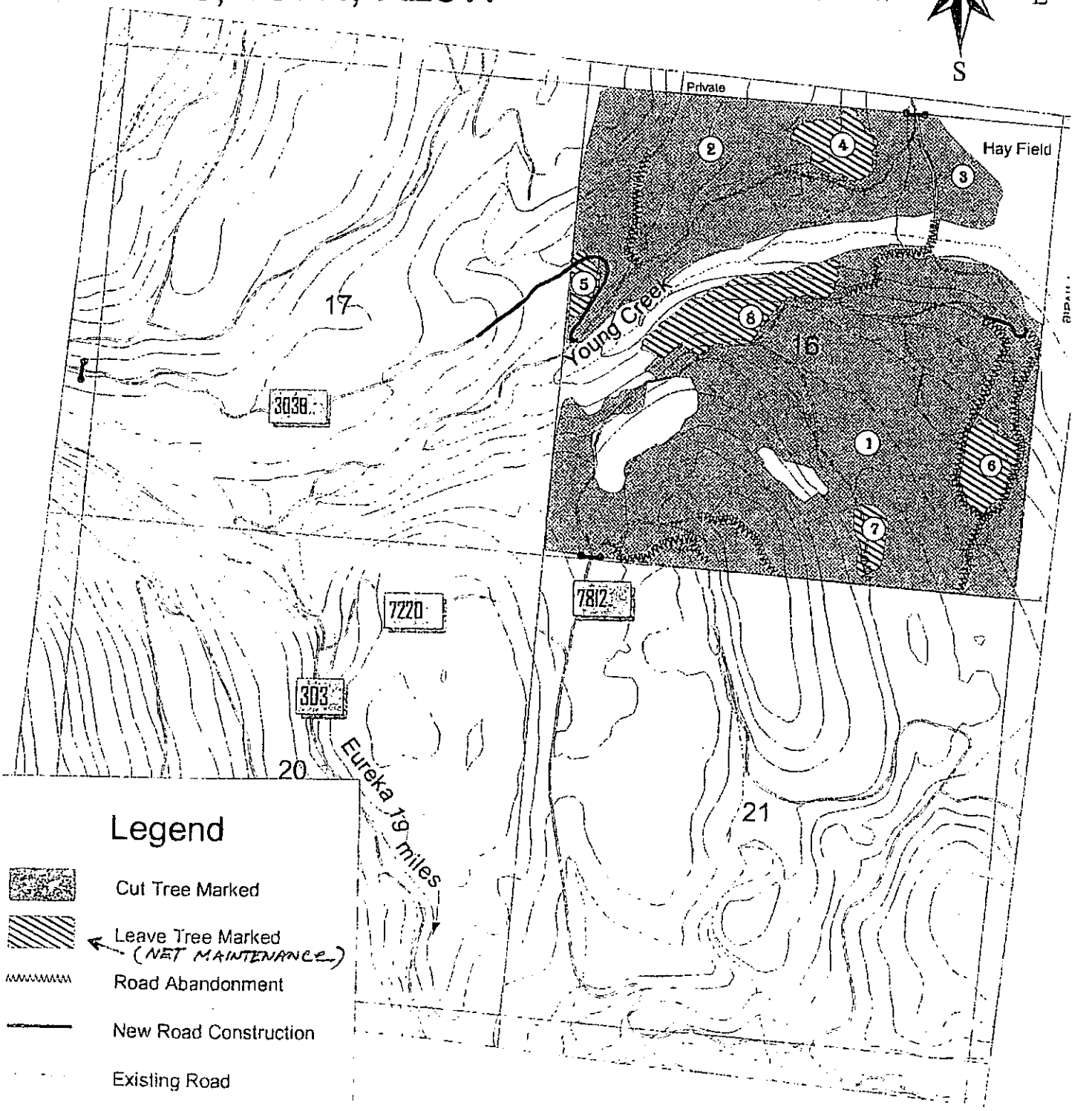

Legend

- Cut Tree Marked
- Leave Tree Marked (NET MAINTENANCE)
- Road Abandonment
- New Road Construction
- Existing Road
- Creek
- Gate

0 0.5 1 Miles