Barnum Creek Excavator Piling & Scarification

Vicinity Map

Sec. 16, T27N, R27W

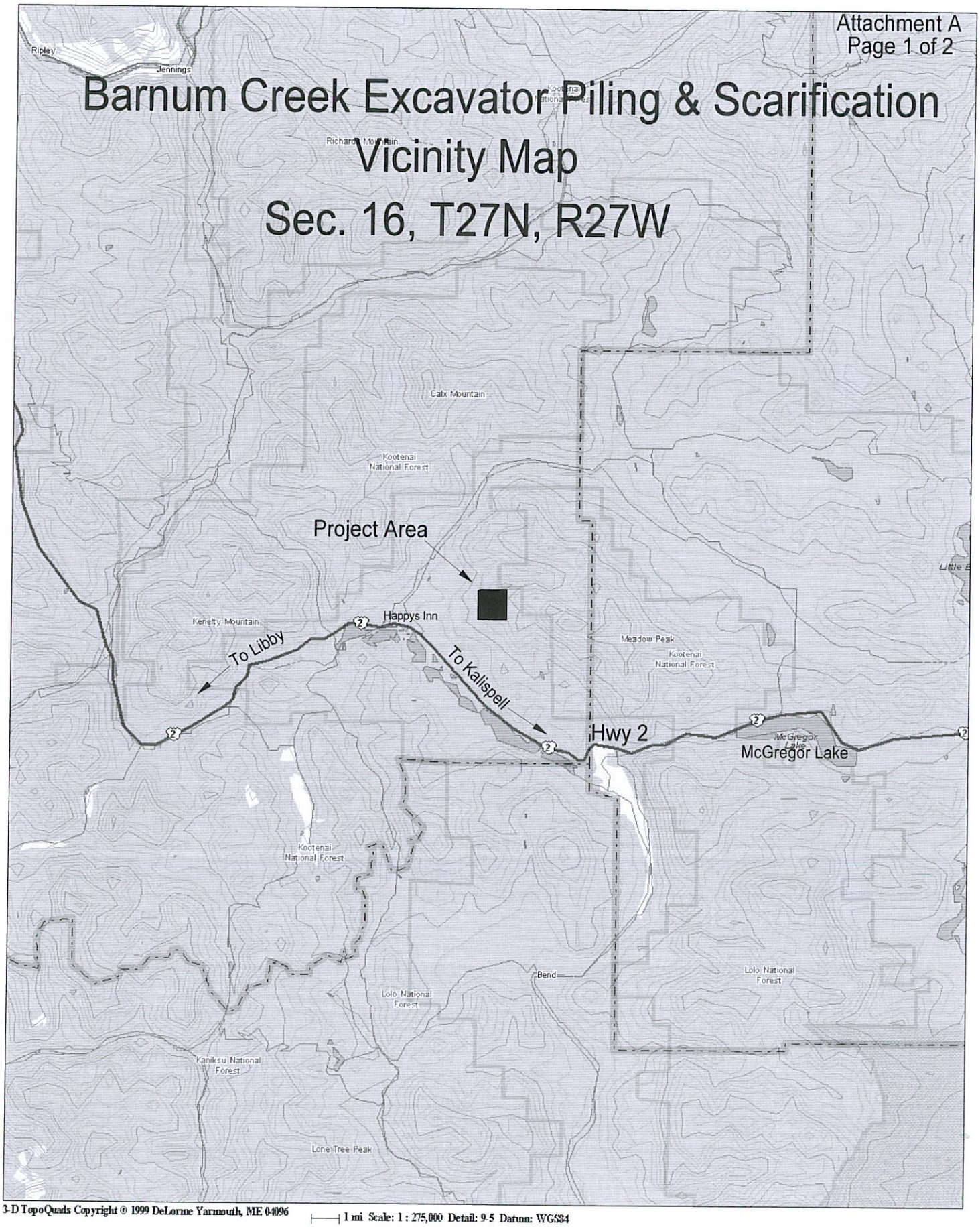

3-D TopoQuads Copyright © 1999 DeLorme Yarmouth, ME 04096

1 mi Scale: 1 : 275,000 Detail: 9-5 Datum: WGS84

Barnum Creek Piling
Vicinity Map
Sec. 16, T27N, R27W

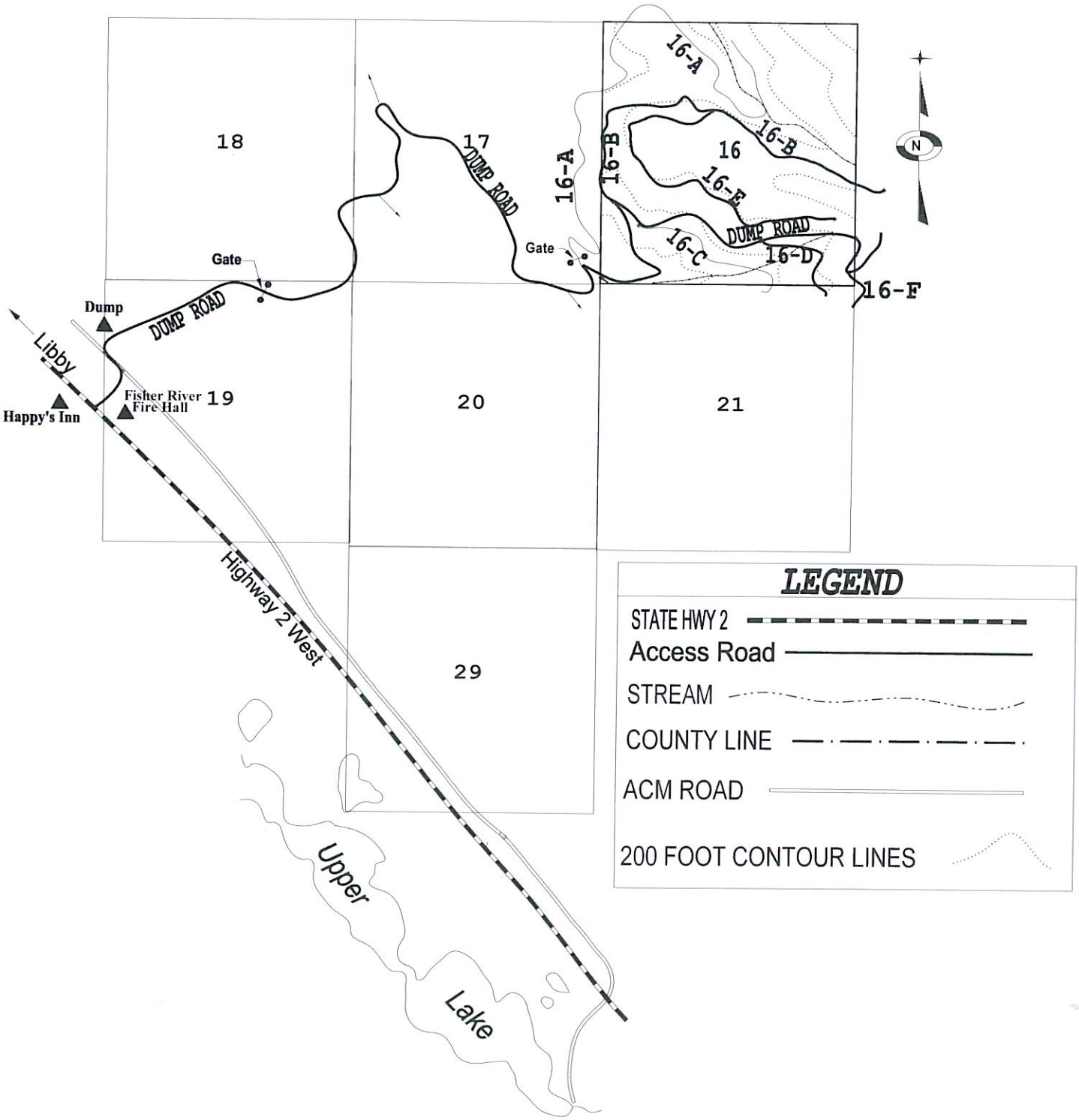

Barnum Creek Piling Project Location Map Sec. 16, T27N, R27W

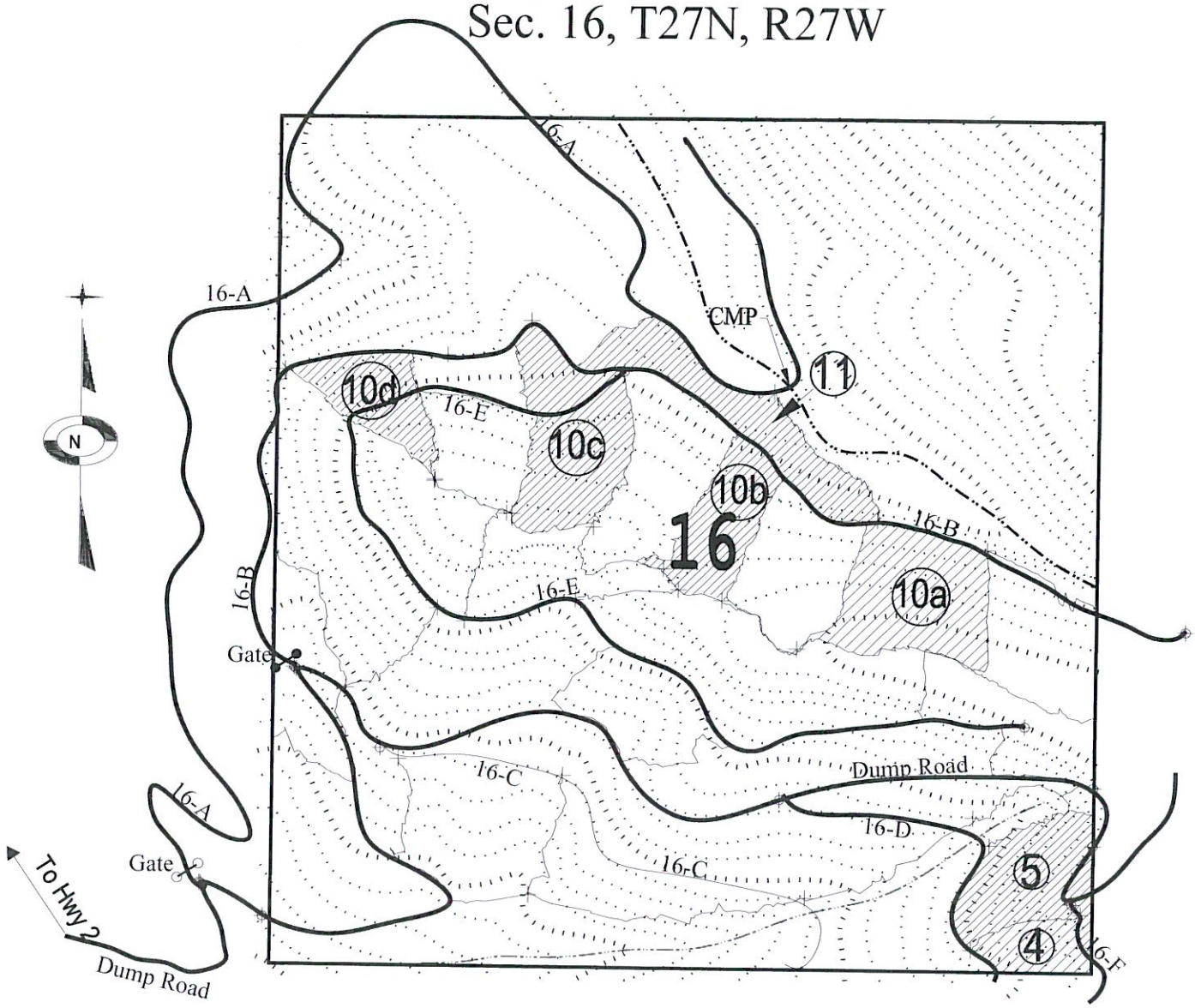

LEGEND

Access Roads

Piling Unit — 10a

Stream

Contour Line (40 foot interval)