STILLWATER BRUSHING AND GRADING 08

Attachment A
Vicinity Map

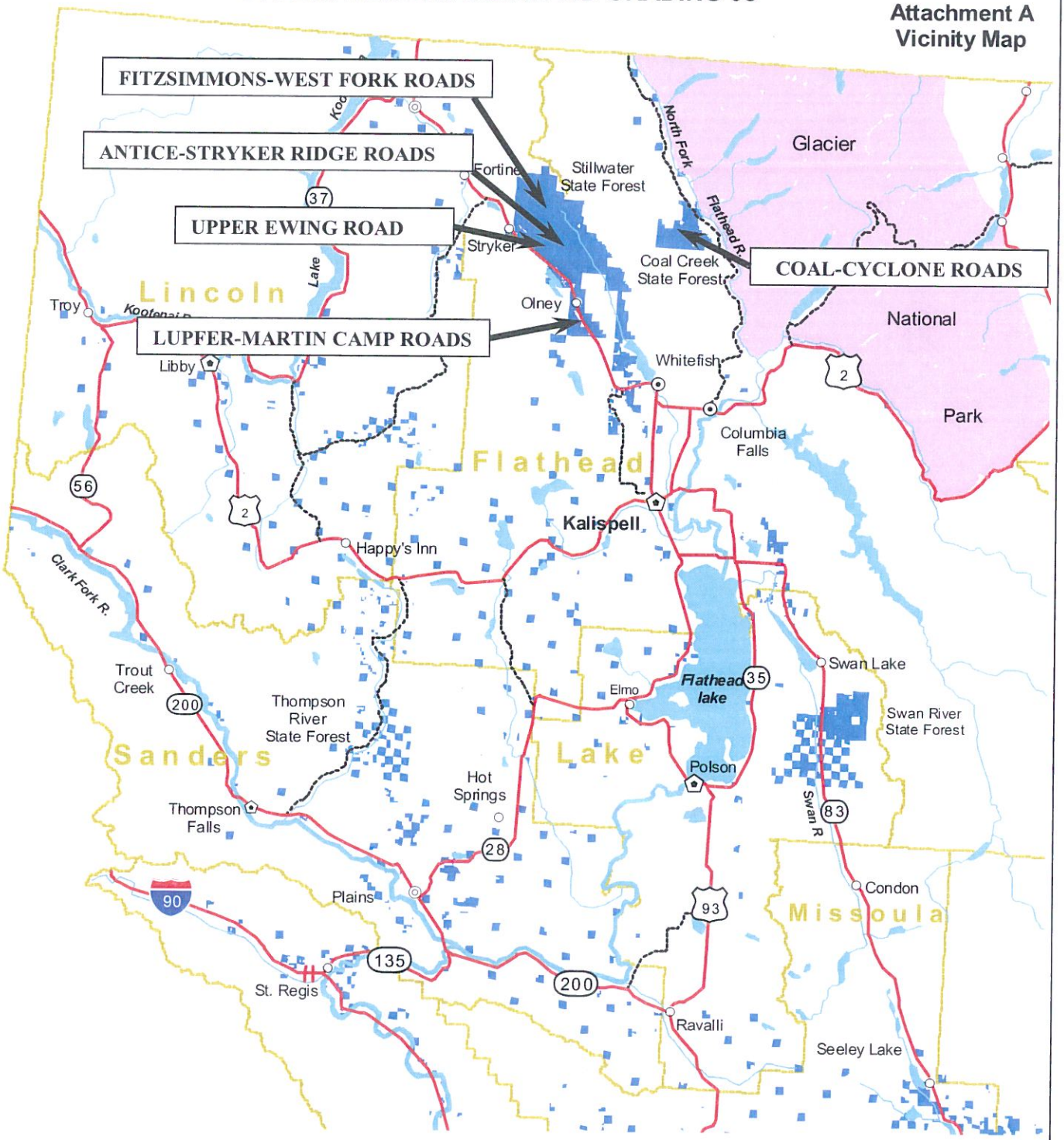

0 10 20 30 40 50
Miles

N
W E
S

Highways
Other Roads
County line
Lakes
Streams
State Land

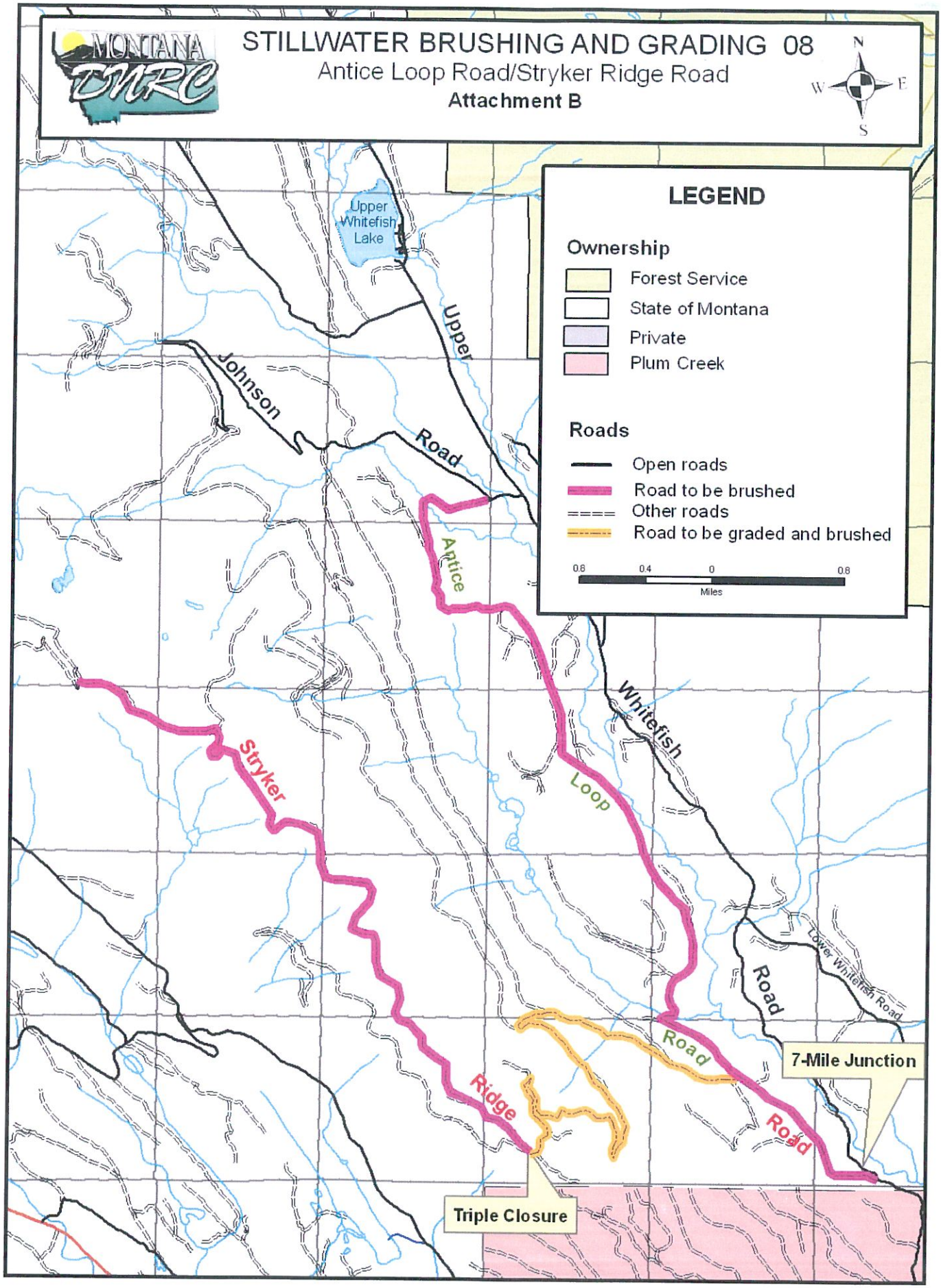
MONTANA DNRC
STILLWATER BRUSHING AND GRADING 08
Antice Loop Road/Stryker Ridge Road
Attachment B
N
W
E
S
LEGEND
Ownership
Forest Service
State of Montana
Private
Plum Creek
Roads
Open roads
Road to be brushed
Other roads
Road to be graded and brushed
0.6
0.4
0
0.8
Miles
Upper Whitefish Lake
Upper
Johnson
Road
Antice
Loop
Road
Whitefish
Road
Lower Whitefish Road
Stryker
Ridge
Road
7-Mile Junction
Triple Closure

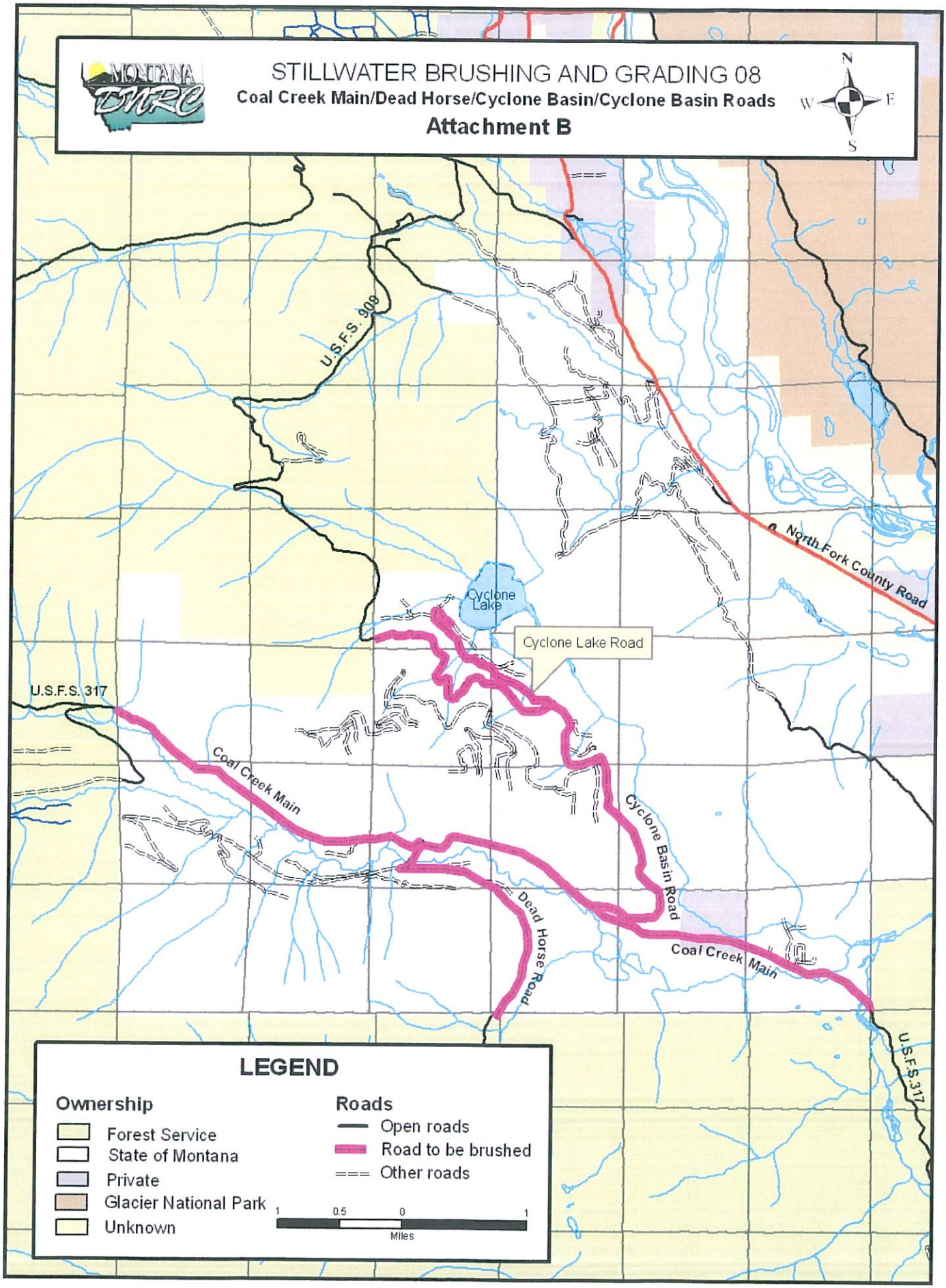
MONTANA DNRC
STILLWATER BRUSHING AND GRADING 08
Coal Creek Main/Dead Horse/Cyclone Basin/Cyclone Basin Roads
Attachment B
N
W
E
S
U.S.F.S. 909
North Fork County Road
Cyclone Lake
Cyclone Lake Road
U.S.F.S. 317
Coal Creek Main
Cyclone Basin Road
Dead Horse Road
Coal Creek Main
U.S.F.S. 317
LEGEND
Ownership
Forest Service
State of Montana
Private
Glacier National Park
Unknown
Roads
Open roads
Road to be brushed
Other roads
1
0.5
0
1
Miles

STILLWATER BRUSHING AND GRADING 08

Ewing Road Brushing

Attachment B

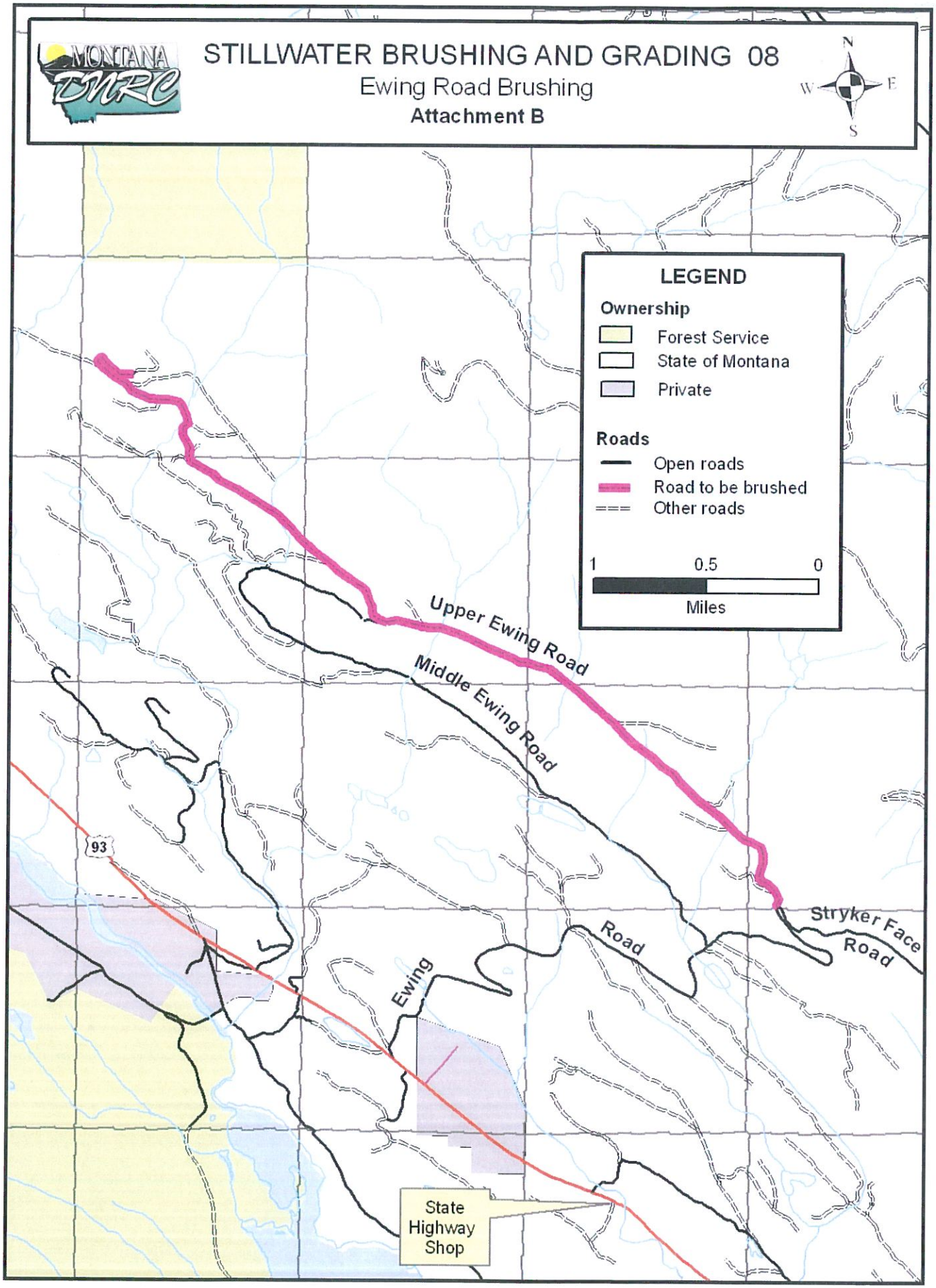

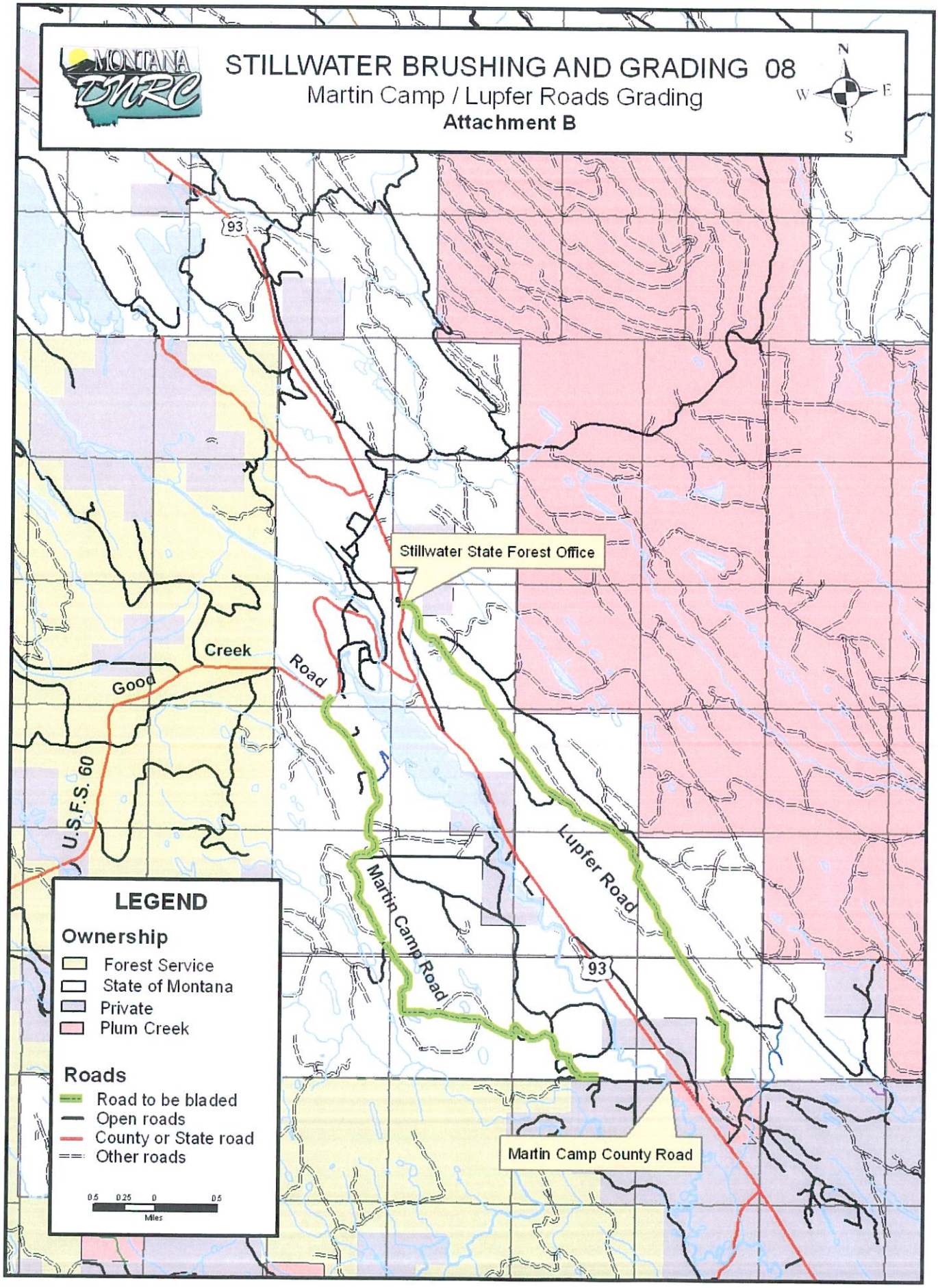
MONTANA DNRC
STILLWATER BRUSHING AND GRADING 08
Martin Camp / Lupfer Roads Grading
Attachment B
N
W
E
S
93
Stillwater State Forest Office
Good
Creek
Road
U.S.F.S. 60
Martin Camp Road
Lupfer Road
93
Martin Camp County Road
LEGEND
Ownership
Forest Service
State of Montana
Private
Plum Creek
Roads
Road to be bladed
Open roads
County or State road
Other roads
0.5 0.25 0 0.5
Miles

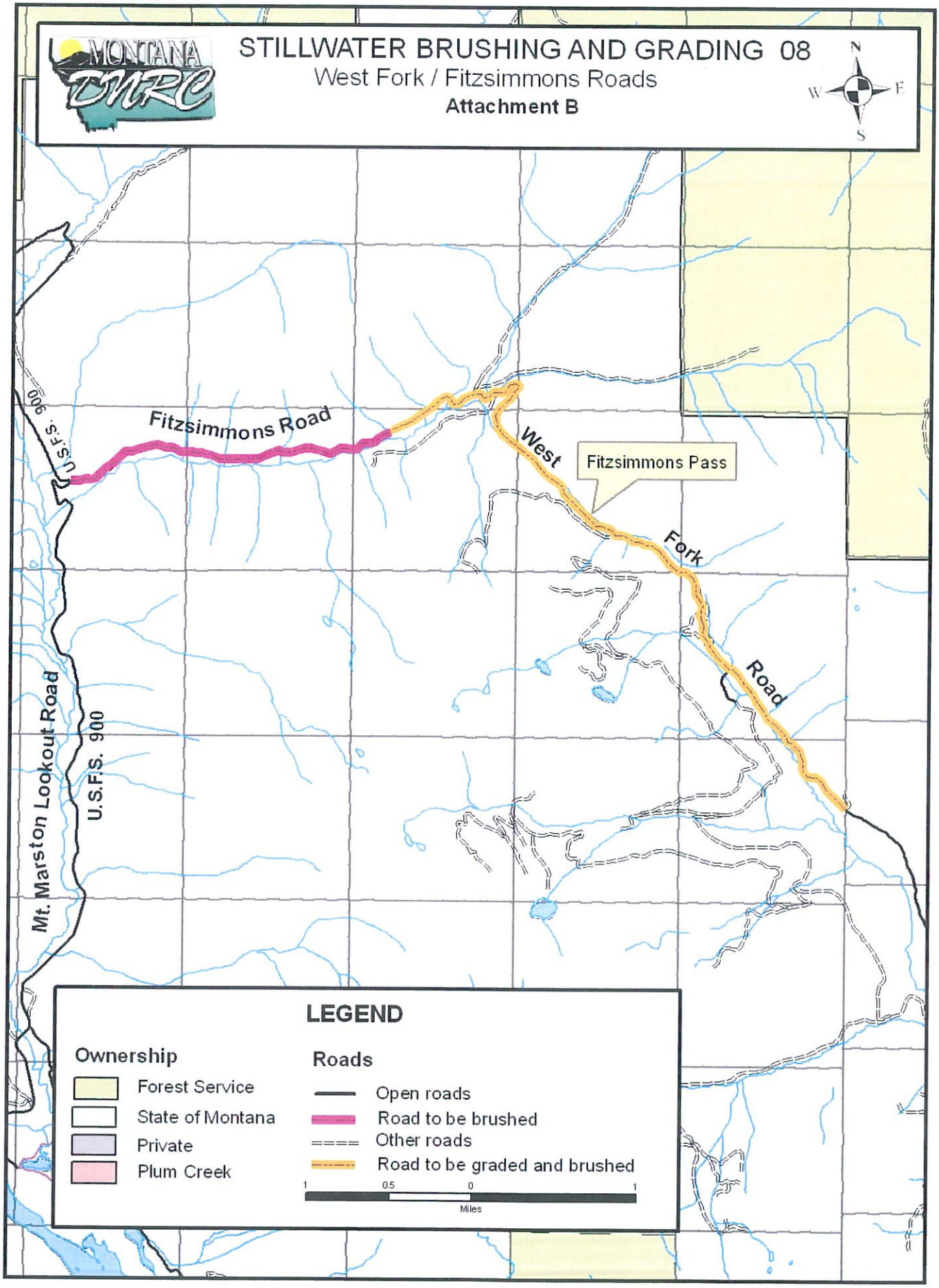
MONTANA DNRC
STILLWATER BRUSHING AND GRADING 08
West Fork / Fitzsimmons Roads
Attachment B
N
W
E
S
Fitzsimmons Road
U.S.F.S. 900
West
Fitzsimmons Pass
Fork
Road
Mt. Marston Lookout Road
U.S.F.S. 900
LEGEND
Ownership
Forest Service
State of Montana
Private
Plum Creek
Roads
Open roads
Road to be brushed
Other roads
Road to be graded and brushed
1
0.5
0
1
Miles