Attachment C

Kalispell Unit Tree Planting Project Vicinity Map

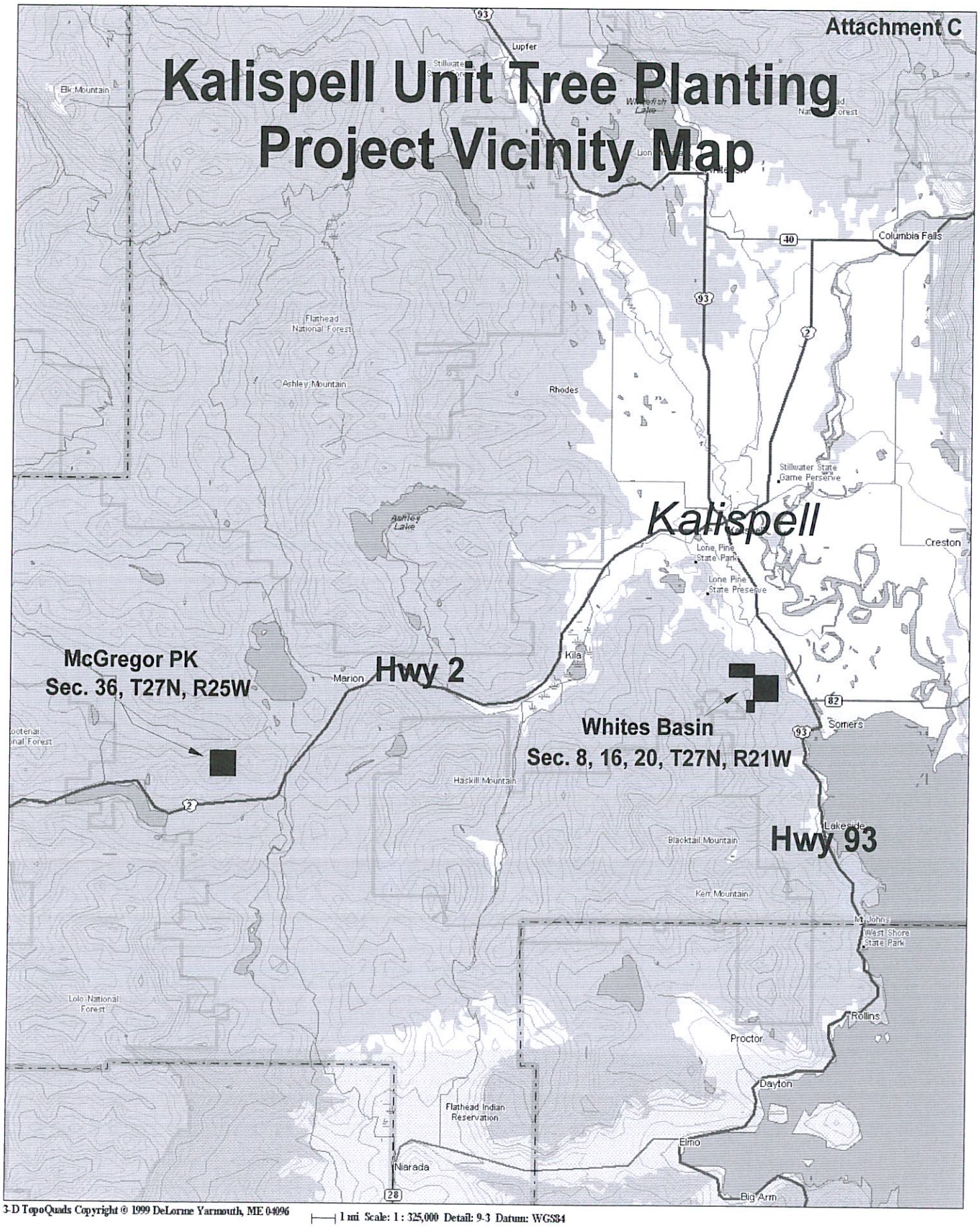

3-D TopoQuads Copyright © 1999 DeLorme Yarmouth, ME 04096

1 mi Scale: 1 : 325,000 Detail: 9-3 Datum: WGS84

Attachment D

McGregor Peak Planting Project Location Map S. 36, T27N, R25W

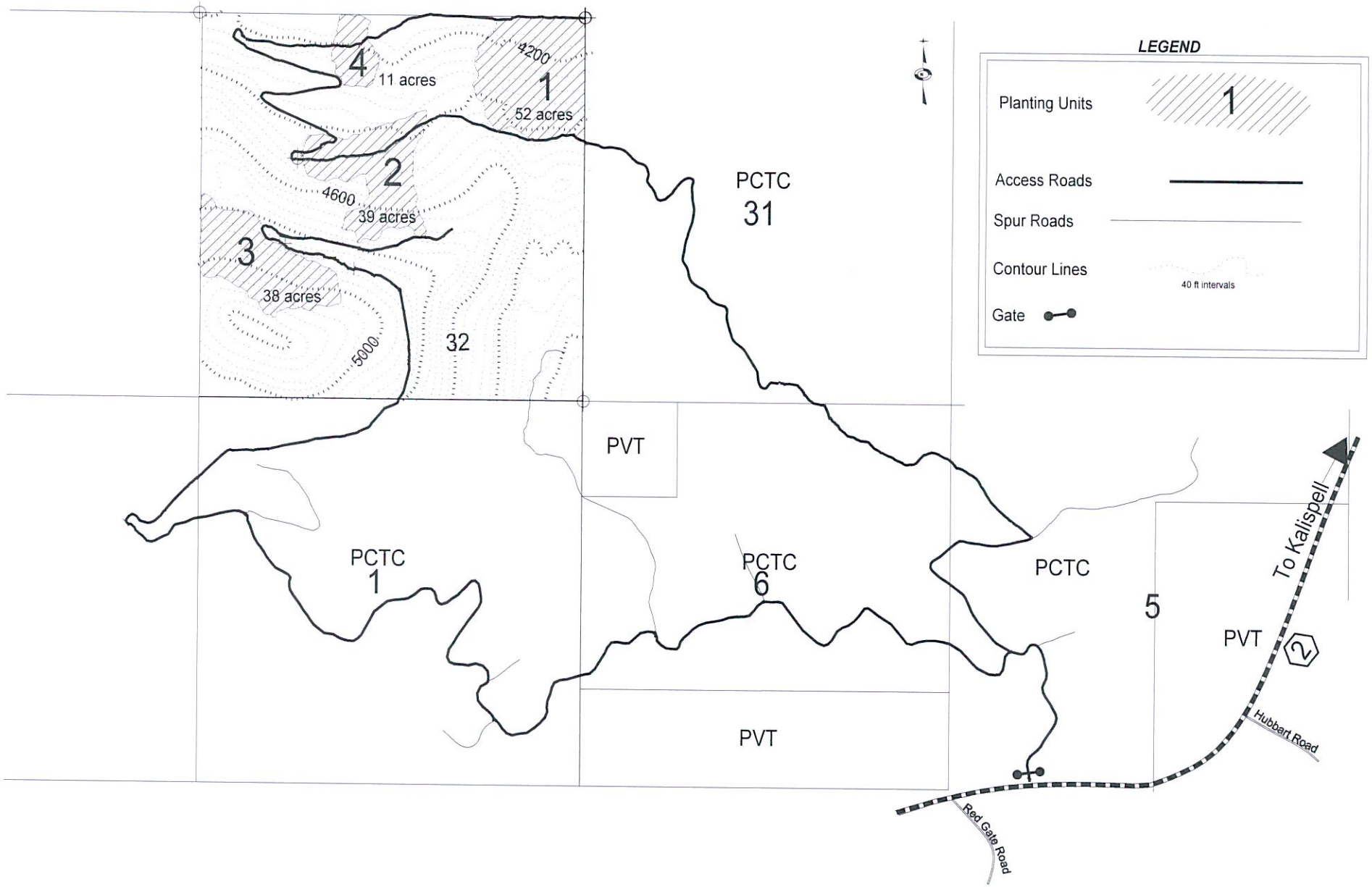

Whites Basin Planting
Project Location Map
Sec. 8, 16, 20, T27N, R21W
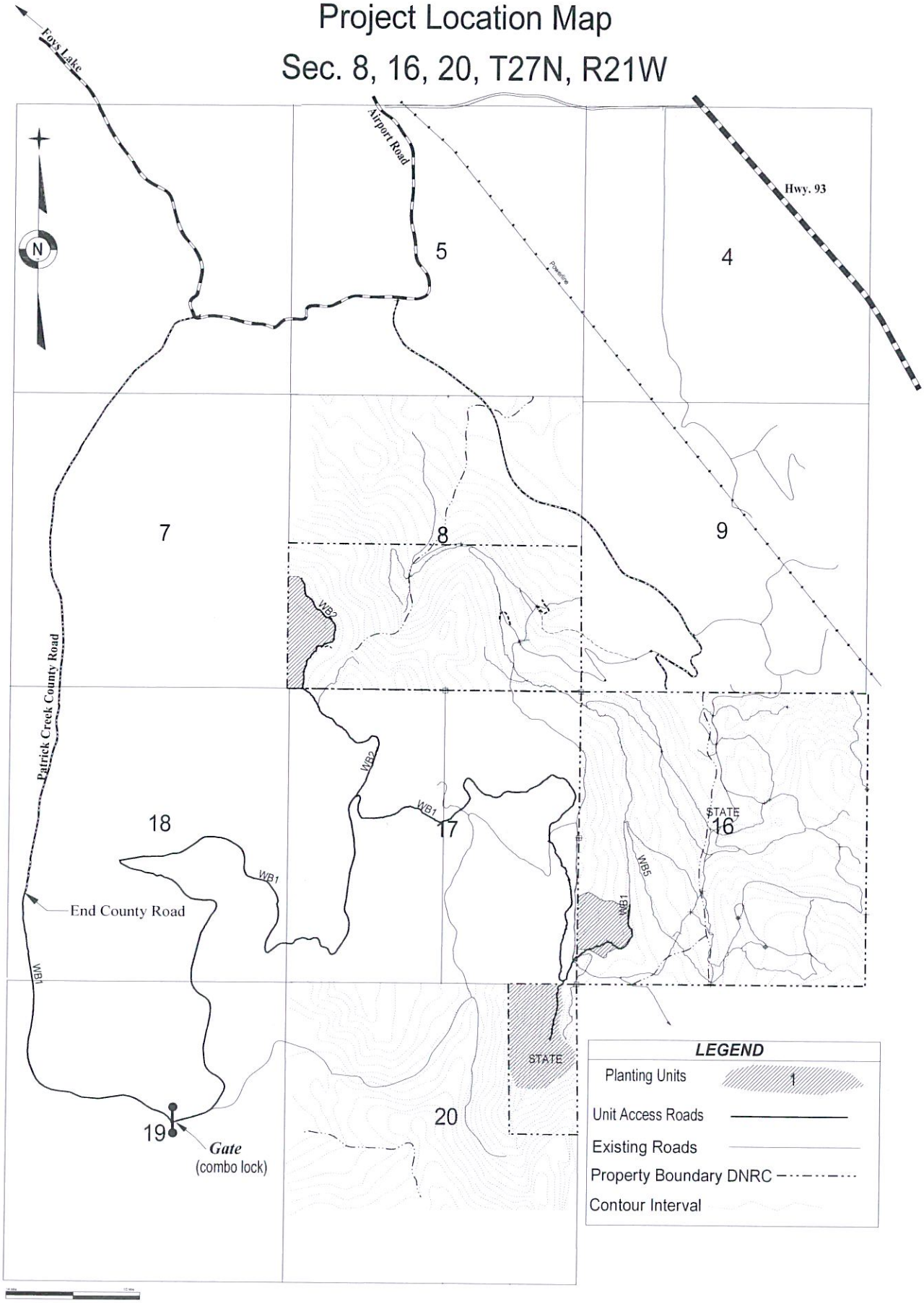
Attachment D