McKay Creek Road Reconstruction

Vicinity Map

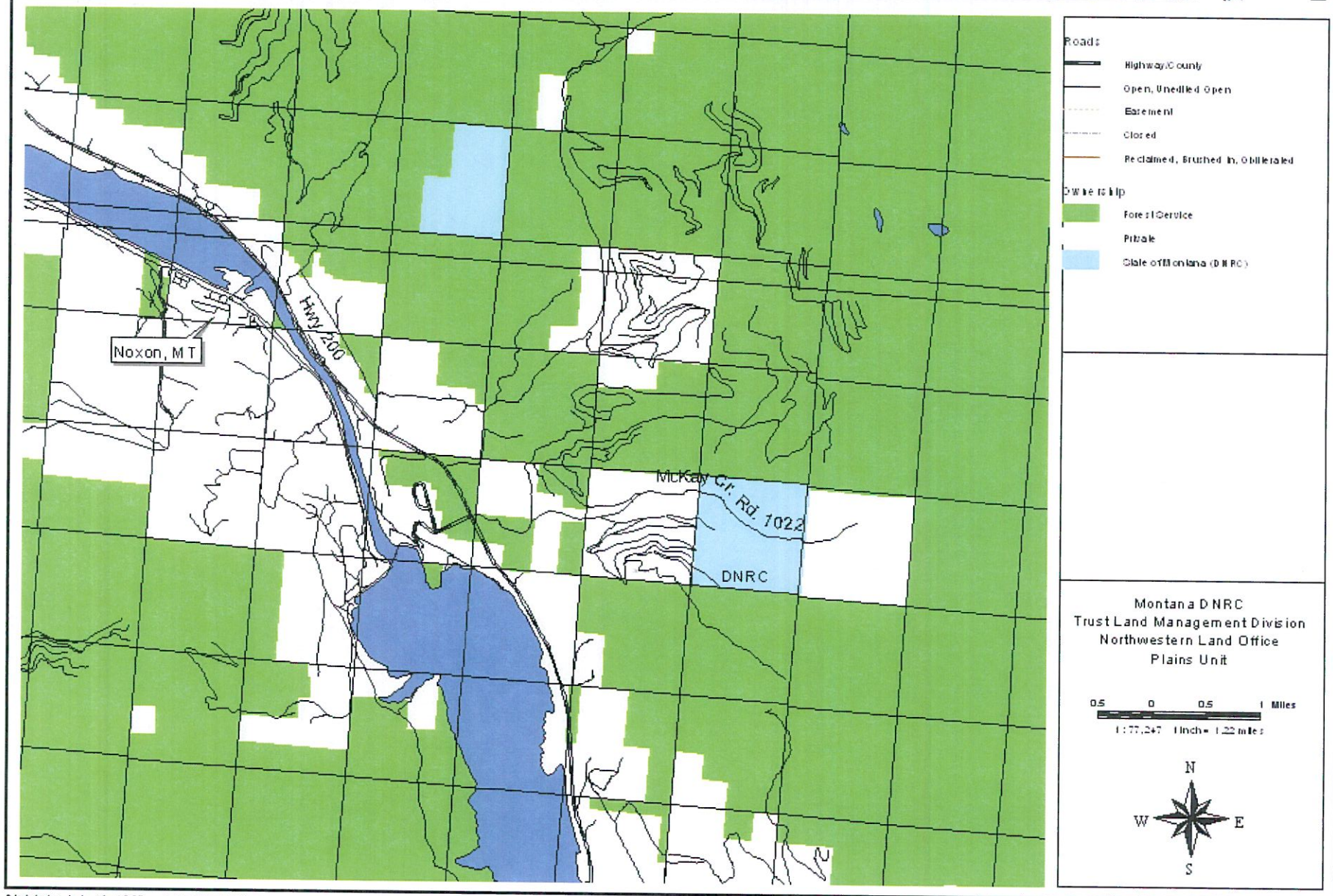

Plot date: July 16, 2007 lomckaycreek.apr

McKay Creek Road Reconstruction

S31, T26N, R31W, & S35 & S36, T26N, R32W

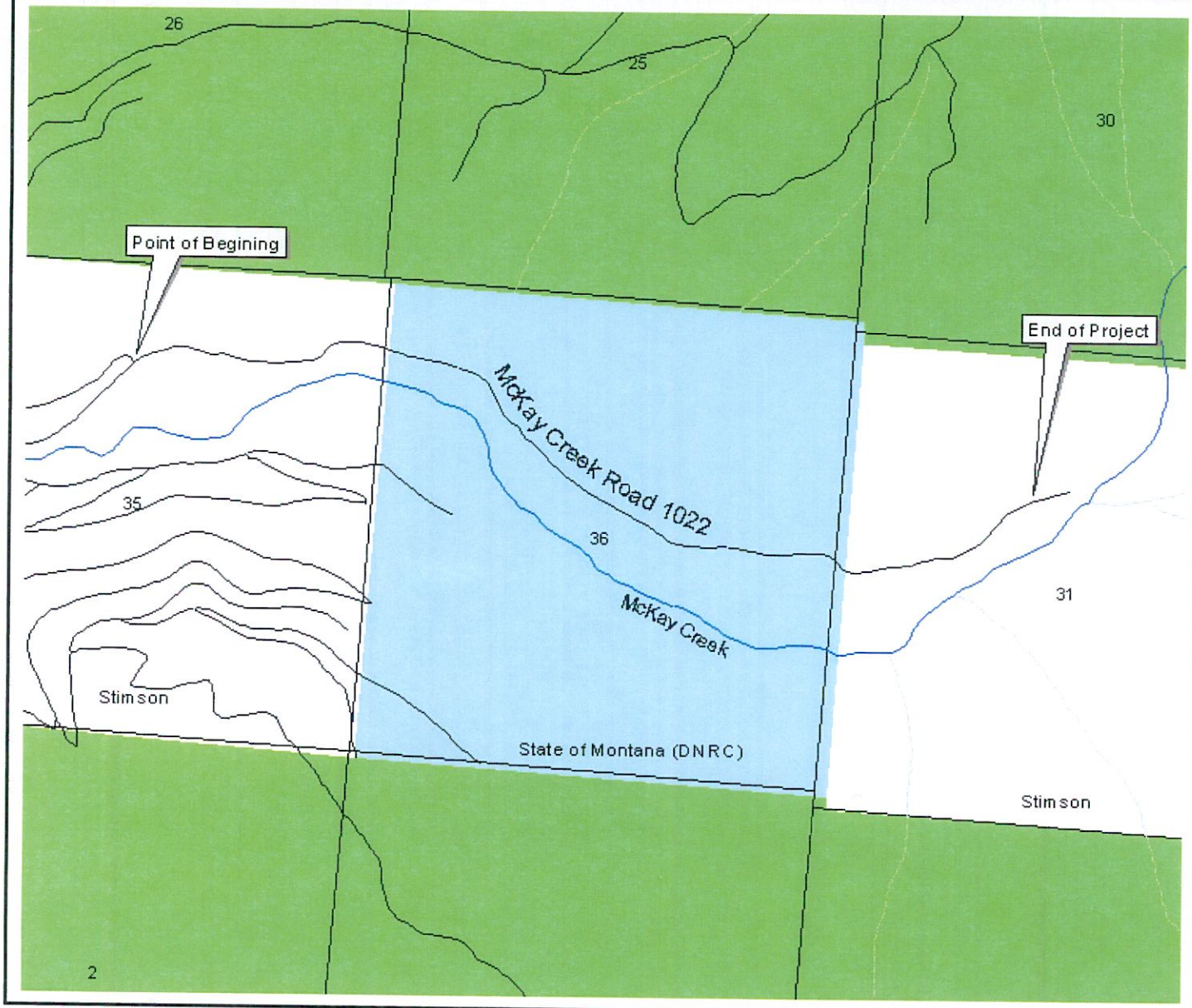

Streams:

Roads:

Ownership

Montana DNRC
Trust Land Management Division
Northwestern Land Office
Plains Unit

0.1 0 0.1 0.2 0.3 0.4 Miles

1 : 20,244 1 inch = 0.32 miles

N
W E
S

Plotdate: July 16, 2007 h:\mckaycreek.apr

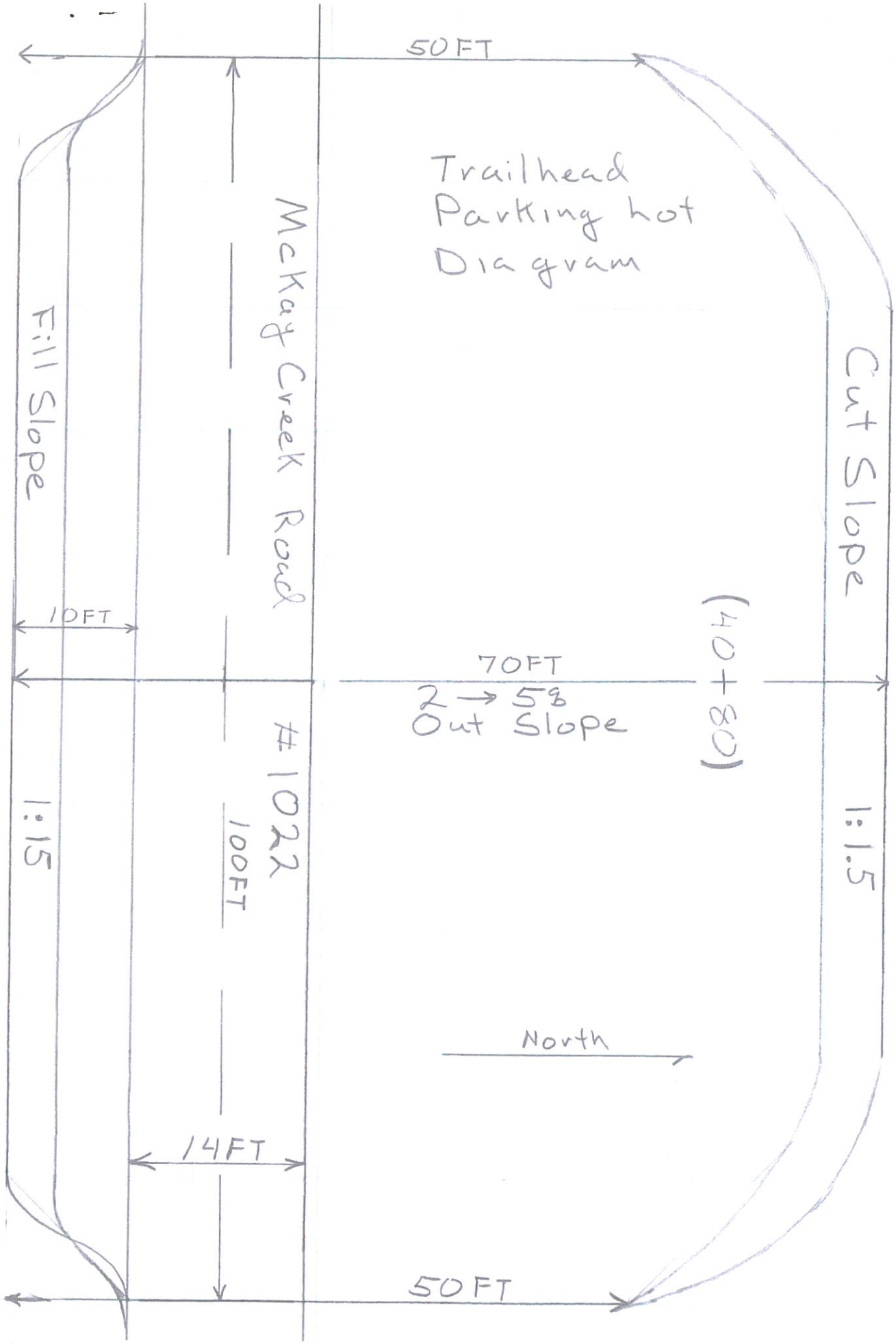
50FT
Trailhead
Parking lot
Diagram
McKay Creek Road
Fill Slope
Cut Slope
10FT
70FT
2 → 5%
Out Slope
(40+80)
#1022
100FT
1:1.5
1:1.5
North
14FT
50FT