

## DEPARTMENT OF NATURAL RESOURCES AND CONSERVATION

## INTERLOCUTORY

## MILK RIVER, BELOW WHITEWATER INCLUDING PORCUPINE CREEK (BASIN 400)

## LIST OF CLAIMS BY SOURCE AND ENFORCEABLE PRIORITY DATE

TRIBUTARY VALUES: MP= Manmade Pit, NP=Natural Pit, SD=Secondary Diversion, SI=Subirrigation, SP=Spring, WS=Waste & Seepage, UT=Unnamed Tributary

WATER RIGHT #	VERSION STATUS	HISTORICAL TYPE	USE	FLOW RATE	ENFORCEABLE PRIORITY DATE	POINT OF DIVERSION					TRIBUTARY	SOURCE NAME	OWNER NAME
						QTR	SEC	TWP	RGE	CNTY			
400 30136083	ACTV	USE	ST		08/31/1915	NWSE	11	30N	38E	VA		ALKALI COULEE	CORNWELL RANCH
						W2NE	11	30N	38E	VA			
400 30136084	ACTV	USE	ST		08/31/1915	E2	2	30N	38E	VA		ALKALI COULEE	CORNWELL RANCH
						E2	35	31N	38E	VA			
							24	31N	38E	VA			
						NW	25	31N	38E	VA			
						E2E2	26	31N	38E	VA			
400 30143197	ACTV	USE	ST		07/11/1935	SWSE	2	30N	38E	VA		ALKALI COULEE	USA (DEPT OF INTERIOR BUREAU OF LAND MGMT)
400 30136084	ACTV	USE	ST		08/31/1915	NWNW	1	30N	38E	VA	UT	ALKALI COULEE	CORNWELL RANCH
						W2	36	31N	38E	VA			
						NWNW	30	31N	39E	VA			
						SESENE	26	31N	38E	VA			
						SE	24	31N	38E	VA			
						NWSW	19	31N	39E	VA			
							25	31N	38E	VA			
						E2	35	31N	38E	VA			
E2E2	2	30N	38E	VA									
400 30125042	ACTV	USE	ST		07/06/1921	W2SW	26	32N	37E	VA		ALKALI CREEK	CARROLL MT PROPERTIES LLC
						E2NESE	27	32N	37E	VA			
						W2W2	35	32N	37E	VA			
						E2SW	35	32N	37E	VA			
400 30134604	ACTV	USE	ST		12/31/1895	SENESE	28	29N	38E	VA		ANTELOPE CREEK	ANTELOPE RANCH INC
						S2NWSE	28	29N	38E	VA			
						N2SW	27	29N	38E	VA			
						SENESE	27	29N	38E	VA			

**DEPARTMENT OF NATURAL RESOURCES AND CONSERVATION**  
**INTERLOCUTORY**  
**MILK RIVER, BELOW WHITEWATER INCLUDING PORCUPINE CREEK (BASIN 400)**  
**LIST OF CLAIMS BY SOURCE AND ENFORCEABLE PRIORITY DATE**

TRIBUTARY VALUES: MP= Manmade Pit, NP=Natural Pit, SD=Secondary Diversion, SI=Subirrigation, SP=Spring, WS=Waste & Seepage, UT=Unnamed Tributary

WATER RIGHT #	VERSION STATUS	HISTORICAL TYPE	USE	FLOW RATE	ENFORCEABLE PRIORITY DATE	POINT OF DIVERSION					TRIBUTARY	SOURCE NAME	OWNER NAME
						QTR	SEC	TWP	RGE	CNTY			
400 30134822	ACTV	USE	ST		12/31/1901	SWNE	35	29N	37E	VA		ANTELOPE CREEK	AJDCB TRUST
						S2SWSE	25	29N	37E	VA			
400 30106762	ACTV	USE	ST		08/15/1913	E2	36	29N	37E	VA		ANTELOPE CREEK	MONTANA STATE BOARD OF LAND COMMISSIONERS
						N2NW	36	29N	37E	VA			
						N2SWNW	36	29N	37E	VA			
400 30134603	ACTV	USE	ST		12/31/1921	NENWNE	35	29N	36E	VA		ANTELOPE CREEK	ANTELOPE RANCH INC
						S2SESE	26	29N	36E	VA			
						SWSW	25	29N	36E	VA			
400 30134608	ACTV	USE	ST		12/31/1923	S2NE	30	29N	37E	VA		ANTELOPE CREEK	ANTELOPE RANCH INC
						S2SE	25	29N	37E	VA			
400 30143198	ACTV	USE	ST		07/11/1935	SESE	25	29N	36E	VA		ANTELOPE CREEK	USA (DEPT OF INTERIOR BUREAU OF LAND MGMT)
						SESW	25	29N	36E	VA			
						SWSE	25	29N	36E	VA			
						NESW	30	29N	37E	VA			
						NWSW	30	29N	37E	VA			
400 30143199	ACTV	USE	ST		07/11/1935	SESW	30	29N	37E	VA		ANTELOPE CREEK	USA (DEPT OF INTERIOR BUREAU OF LAND MGMT)
						NESE	30	29N	37E	VA			
						NWSE	30	29N	37E	VA			
						SENW	28	29N	37E	VA			
400 30136653	ACTV	USE	ST		12/31/1908	SESW	15	30N	38E	VA	SP	ANTELOPE CREEK	BUGGY CREEK LIVESTOCK LLLP
						S2SE	15	30N	38E	VA			
						NESE	15	30N	38E	VA			
400 30134604	ACTV	USE	ST		12/31/1895	N2SW	28	29N	38E	VA	UT	ANTELOPE CREEK	ANTELOPE RANCH INC
400 30134820	ACTV	DECREE	ST		12/31/1901	SWSE	19	29N	38E	VA	UT	ANTELOPE CREEK	BILLINGSLEY, JACK JASON
						NE	30	29N	38E	VA			BILLINGSLEY, LEEANNE
						N2SW	30	29N	38E	VA			
						N2SESW	30	29N	38E	VA			

**DEPARTMENT OF NATURAL RESOURCES AND CONSERVATION**  
**INTERLOCUTORY**  
**MILK RIVER, BELOW WHITEWATER INCLUDING PORCUPINE CREEK (BASIN 400)**  
**LIST OF CLAIMS BY SOURCE AND ENFORCEABLE PRIORITY DATE**

TRIBUTARY VALUES: MP= Manmade Pit, NP=Natural Pit, SD=Secondary Diversion, SI=Subirrigation, SP=Spring, WS=Waste & Seepage, UT=Unnamed Tributary

WATER RIGHT #	VERSION STATUS	HISTORICAL TYPE	USE	FLOW RATE	ENFORCEABLE PRIORITY DATE	POINT OF DIVERSION					TRIBUTARY	SOURCE NAME	OWNER NAME
						QTR	SEC	TWP	RGE	CNTY			
400 30134822	ACTV	USE	ST		12/31/1901	SWSW	19	29N	38E	VA	UT	ANTELOPE CREEK	AJDCB TRUST
						SWSE	30	29N	38E	VA			
						NESE	25	29N	37E	VA			
						NWSE	25	29N	37E	VA			
						SWSE	25	29N	37E	VA			
						NWSW	25	29N	37E	VA			
						N2SE	26	29N	37E	VA			
						NENE	35	29N	37E	VA			
400 30135815	ACTV	USE	ST		12/31/1913	SWNW	30	29N	38E	VA	UT	ANTELOPE CREEK	CORNWELL RANCH
						W2NW	22	30N	38E	VA			
400 30134603	ACTV	USE	ST		12/31/1921	SESE	26	29N	36E	VA	UT	ANTELOPE CREEK	ANTELOPE RANCH INC
						NWSW	25	29N	36E	VA			
						NE	35	29N	36E	VA			
400 30134608	ACTV	USE	ST		12/31/1923	S2SW	17	29N	37E	VA	UT	ANTELOPE CREEK	ANTELOPE RANCH INC
						W2W2	16	29N	37E	VA			
						E2E2	16	29N	37E	VA			
						W2	15	29N	37E	VA			
						W2SE	15	29N	37E	VA			
						NW	20	29N	37E	VA			
						E2	20	29N	37E	VA			
						E2E2	21	29N	37E	VA			
							22	29N	37E	VA			
							23	29N	37E	VA			
						E2	24	29N	37E	VA			
						E2	30	29N	37E	VA			
						NE	29	29N	37E	VA			
S2SW	29	29N	37E	VA									
N2	28	29N	37E	VA									

						W2SE	28	29N	37E	VA				
							27	29N	37E	VA				
						SW	26	29N	37E	VA				
						N2	26	29N	37E	VA				
						N2	25	29N	37E	VA				
						N2NE	31	29N	37E	VA				
						W2	32	29N	37E	VA				
						E2	32	29N	37E	VA				
						S2	33	29N	37E	VA				
						SWNW	33	29N	37E	VA				
						W2W2	34	29N	37E	VA				
						E2	34	29N	37E	VA				
						S2	35	29N	37E	VA				
						NW	35	29N	37E	VA				
						S2	36	29N	37E	VA				
						SWNW	36	29N	37E	VA				
						E2NE	4	28N	37E	VA				
						NESE	3	28N	37E	VA				
						N2	2	28N	37E	VA				
						SE	2	28N	37E	VA				
							1	28N	37E	VA				
						SWSESE	15	29N	37E	VA				
						NESW	29	29N	37E	VA				
						SWSE	26	29N	37E	VA				
						NE	36	29N	37E	VA				
400 30143198	ACTV	USE	ST	07/11/1935		NESE	25	29N	36E	VA	UT	ANTELOPE CREEK	USA (DEPT OF INTERIOR BUREAU OF LAND MGMT)	
						NESESE	25	29N	36E	VA				
400 30143330	ACTV	USE	ST	07/11/1935		NESW	23	29N	36E	VA	UT	ANTELOPE CREEK	USA (DEPT OF INTERIOR BUREAU OF LAND MGMT)	
						NWSE	23	29N	36E	VA				
						NWSW	23	29N	36E	VA				
						SESE	23	29N	36E	VA				
						SESW	23	29N	36E	VA				
						SWNW	23	29N	36E	VA				
						SWSE	23	29N	36E	VA				
						NWNW	25	29N	36E	VA				
						NENE	26	29N	36E	VA				

**DEPARTMENT OF NATURAL RESOURCES AND CONSERVATION**  
**INTERLOCUTORY**  
**MILK RIVER, BELOW WHITEWATER INCLUDING PORCUPINE CREEK (BASIN 400)**  
**LIST OF CLAIMS BY SOURCE AND ENFORCEABLE PRIORITY DATE**

TRIBUTARY VALUES: MP= Manmade Pit, NP=Natural Pit, SD=Secondary Diversion, SI=Subirrigation, SP=Spring, WS=Waste & Seepage, UT=Unnamed Tributary

WATER RIGHT #	VERSION STATUS	HISTORICAL TYPE	USE	FLOW RATE	ENFORCEABLE PRIORITY DATE	POINT OF DIVERSION					TRIBUTARY	SOURCE NAME	OWNER NAME
						QTR	SEC	TWP	RGE	CNTY			
400 30143331	ACTV	USE	ST		07/11/1935	NENW	25	29N	36E	VA	UT	ANTELOPE CREEK	USA (DEPT OF INTERIOR BUREAU OF LAND MGMT)
						NESE	25	29N	36E	VA			
						NWNW	25	29N	36E	VA			
						NWSE	25	29N	36E	VA			
						SENW	25	29N	36E	VA			
						SWNE	25	29N	36E	VA			
						SWNW	25	29N	36E	VA			
400 30143332	ACTV	USE	ST		07/11/1935	SESE	20	29N	37E	VA	UT	ANTELOPE CREEK	USA (DEPT OF INTERIOR BUREAU OF LAND MGMT)
						SWSE	20	29N	37E	VA			
						NESW	23	29N	37E	VA			
						NWNW	23	29N	37E	VA			
						SENW	23	29N	37E	VA			
						SWNW	23	29N	37E	VA			
							24	29N	37E	VA			
						NESE	33	29N	37E	VA			
						NWSE	34	29N	37E	VA			
						NWSW	34	29N	37E	VA			
400 30143333	ACTV	USE	ST		07/11/1935	SWNW	29	29N	38E	VA	UT	ANTELOPE CREEK	USA (DEPT OF INTERIOR BUREAU OF LAND MGMT)
400 30134605	ACTV	USE	ST		12/31/1921	S2SWSE	26	29N	36E	VA		ANTELOPE CREEK, NORTH FORK	ANTELOPE RANCH INC
400 30143288	ACTV	USE	ST		07/11/1935	SESW	8	29N	36E	VA		ANTELOPE CREEK, NORTH FORK	USA (DEPT OF INTERIOR BUREAU OF LAND MGMT)

DEPARTMENT OF NATURAL RESOURCES AND CONSERVATION

INTERLOCUTORY

MILK RIVER, BELOW WHITEWATER INCLUDING PORCUPINE CREEK (BASIN 400)

LIST OF CLAIMS BY SOURCE AND ENFORCEABLE PRIORITY DATE

TRIBUTARY VALUES: MP= Manmade Pit, NP=Natural Pit, SD=Secondary Diversion, SI=Subirrigation, SP=Spring, WS=Waste & Seepage, UT=Unnamed Tributary

WATER RIGHT #	VERSION STATUS	HISTORICAL TYPE	USE	FLOW RATE	ENFORCEABLE PRIORITY DATE	POINT OF DIVERSION					TRIBUTARY	SOURCE NAME	OWNER NAME
						QTR	SEC	TWP	RGE	CNTY			
400 30143289	ACTV	USE	ST		07/11/1935	NENW	17	29N	36E	VA		ANTELOPE CREEK, NORTH FORK	USA (DEPT OF INTERIOR BUREAU OF LAND MGMT)
						NESW	17	29N	36E	VA			
						NWSE	17	29N	36E	VA			
						SENW	17	29N	36E	VA			
						SWSE	17	29N	36E	VA			
						NENE	20	29N	36E	VA			
						NWNE	20	29N	36E	VA			
						SENE	20	29N	36E	VA			
						NESW	21	29N	36E	VA			
						NWSW	21	29N	36E	VA			
						SESE	21	29N	36E	VA			
						SESW	21	29N	36E	VA			
						SWNW	21	29N	36E	VA			
						SWSE	21	29N	36E	VA			
400 30143290	ACTV	USE	ST		07/11/1935	NWSW	26	29N	36E	VA		ANTELOPE CREEK, NORTH FORK	USA (DEPT OF INTERIOR BUREAU OF LAND MGMT)
						NENW	27	29N	36E	VA			
						NESE	27	29N	36E	VA			
						NWNE	27	29N	36E	VA			
						NWNW	27	29N	36E	VA			
						SENE	27	29N	36E	VA			
						SWNE	27	29N	36E	VA			
400 30143291	ACTV	USE	ST		07/11/1935	SESW	26	29N	36E	VA		ANTELOPE CREEK, NORTH FORK	USA (DEPT OF INTERIOR BUREAU OF LAND MGMT)
						SWSW	26	29N	36E	VA			
400 30134605	ACTV	USE	ST		12/31/1921	W2SWSE	26	29N	36E	VA	UT	ANTELOPE CREEK, NORTH FORK	ANTELOPE RANCH INC

DEPARTMENT OF NATURAL RESOURCES AND CONSERVATION

INTERLOCUTORY

MILK RIVER, BELOW WHITEWATER INCLUDING PORCUPINE CREEK (BASIN 400)

LIST OF CLAIMS BY SOURCE AND ENFORCEABLE PRIORITY DATE

TRIBUTARY VALUES: MP= Manmade Pit, NP=Natural Pit, SD=Secondary Diversion, SI=Subirrigation, SP=Spring, WS=Waste & Seepage, UT=Unnamed Tributary

WATER RIGHT #	VERSION STATUS	HISTORICAL TYPE	USE	FLOW RATE	ENFORCEABLE PRIORITY DATE	POINT OF DIVERSION					TRIBUTARY	SOURCE NAME	OWNER NAME
						QTR	SEC	TWP	RGE	CNTY			
400 30143361	ACTV	USE	ST		07/11/1935	NESW	18	29N	36E	VA	UT	ANTELOPE CREEK, NORTH FORK	USA (DEPT OF INTERIOR BUREAU OF LAND MGMT)
						SESW	18	29N	36E	VA			
						SWSE	18	29N	36E	VA			
							18	29N	36E	VA			
						NENE	19	29N	36E	VA			
						NWNE	19	29N	36E	VA			
						NESE	20	29N	36E	VA			
						NESW	20	29N	36E	VA			
						NWNW	20	29N	36E	VA			
						NWSE	20	29N	36E	VA			
						SESW	20	29N	36E	VA			
						SESE	20	29N	36E	VA			
						SWNW	20	29N	36E	VA			
SWSW	21	29N	36E	VA									
400 30134607	ACTV	USE	ST		12/31/1921	NWNE	35	29N	36E	VA		ANTELOPE CREEK, SOUTH FORK	ANTELOPE RANCH INC
400 30143307	ACTV	USE	ST		07/11/1935	NESE	29	29N	36E	VA		ANTELOPE CREEK, SOUTH FORK	USA (DEPT OF INTERIOR BUREAU OF LAND MGMT)
						NWNW	29	29N	36E	VA			
						NWSE	29	29N	36E	VA			
						SESW	29	29N	36E	VA			
						SWNE	29	29N	36E	VA			
						SWNW	29	29N	36E	VA			
						NENE	30	29N	36E	VA			
NWNE	30	29N	36E	VA									

DEPARTMENT OF NATURAL RESOURCES AND CONSERVATION

INTERLOCUTORY

MILK RIVER, BELOW WHITEWATER INCLUDING PORCUPINE CREEK (BASIN 400)

LIST OF CLAIMS BY SOURCE AND ENFORCEABLE PRIORITY DATE

TRIBUTARY VALUES: MP= Manmade Pit, NP=Natural Pit, SD=Secondary Diversion, SI=Subirrigation, SP=Spring, WS=Waste & Seepage, UT=Unnamed Tributary

WATER RIGHT #	VERSION STATUS	HISTORICAL TYPE	USE	FLOW RATE	ENFORCEABLE PRIORITY DATE	POINT OF DIVERSION					TRIBUTARY	SOURCE NAME	OWNER NAME
						QTR	SEC	TWP	RGE	CNTY			
400 30143308	ACTV	USE	ST		07/11/1935	NENE	34	29N	36E	VA		ANTELOPE CREEK, SOUTH FORK	USA (DEPT OF INTERIOR BUREAU OF LAND MGMT)
						NWNE	34	29N	36E	VA			
						NWNW	34	29N	36E	VA			
						SENE	34	29N	36E	VA			
						SENW	34	29N	36E	VA			
						SWNE	34	29N	36E	VA			
						SWNW	34	29N	36E	VA			
						NENW	35	29N	36E	VA			
						NWNW	35	29N	36E	VA			
						SENW	35	29N	36E	VA			
SWNW	35	29N	36E	VA									
400 30143369	ACTV	USE	ST		07/11/1935	N2NESE	31	29N	36E	VA	UT	ANTELOPE CREEK, SOUTH FORK	USA (DEPT OF INTERIOR BUREAU OF LAND MGMT)
						SWSENE	31	29N	36E	VA			
						E2SWNE	31	29N	36E	VA			
						NESW	32	29N	36E	VA			
						NWSE	32	29N	36E	VA			
						NWSW	32	29N	36E	VA			
						SWSWNE	32	29N	36E	VA			
						NESE	33	29N	36E	VA			
						SENWNW	33	29N	36E	VA			
						W2SE	33	29N	36E	VA			



DEPARTMENT OF NATURAL RESOURCES AND CONSERVATION

INTERLOCUTORY

MILK RIVER, BELOW WHITEWATER INCLUDING PORCUPINE CREEK (BASIN 400)

LIST OF CLAIMS BY SOURCE AND ENFORCEABLE PRIORITY DATE

TRIBUTARY VALUES: MP= Manmade Pit, NP=Natural Pit, SD=Secondary Diversion, SI=Subirrigation, SP=Spring, WS=Waste & Seepage, UT=Unnamed Tributary

WATER RIGHT #	VERSION STATUS	HISTORICAL TYPE	USE	FLOW RATE	ENFORCEABLE PRIORITY DATE	POINT OF DIVERSION					TRIBUTARY	SOURCE NAME	OWNER NAME
						QTR	SEC	SEC	TWP	RGE			
400 30143200	ACTV	USE	ST		07/11/1935		1	26N	36E	VA	ARRAMBIDE COULEE	USA (DEPT OF INTERIOR BUREAU OF LAND MGMT)	
							1	26N	36E	VA			
							NESW	5	26N	37E			VA
							NWSE	5	26N	37E			VA
							SENW	5	26N	37E			VA
							SWNW	5	26N	37E			VA
							SWSE	5	26N	37E			VA
							SENE	6	26N	37E			VA
							SENW	6	26N	37E			VA
							SWNE	6	26N	37E			VA
								6	26N	37E			VA
								6	26N	37E			VA
							NENE	8	26N	37E			VA
							NWNE	8	26N	37E			VA
							SENE	8	26N	37E			VA
							SWNE	8	26N	37E			VA
							NESW	9	26N	37E			VA
							NWSW	9	26N	37E			VA
							SWNW	9	26N	37E			VA
							NESE	35	27N	36E			VA
	SENE	35	27N	36E	VA								
400 30143200	ACTV	USE	ST		07/11/1935	SENWSE	5	26N	37E	VA	UT	ARRAMBIDE COULEE	USA (DEPT OF INTERIOR BUREAU OF LAND MGMT)

**DEPARTMENT OF NATURAL RESOURCES AND CONSERVATION  
INTERLOCUTORY  
MILK RIVER, BELOW WHITEWATER INCLUDING PORCUPINE CREEK (BASIN 400)**

**LIST OF CLAIMS BY SOURCE AND ENFORCEABLE PRIORITY DATE**

TRIBUTARY VALUES: MP= Manmade Pit, NP=Natural Pit, SD=Secondary Diversion, SI=Subirrigation, SP=Spring, WS=Waste & Seepage, UT=Unnamed Tributary

WATER RIGHT #	VERSION STATUS	HISTORICAL TYPE	USE	FLOW RATE	ENFORCEABLE PRIORITY DATE	POINT OF DIVERSION					TRIBUTARY	SOURCE NAME	OWNER NAME
						QTR	SEC	TWP	RGE	CNTY			
400 30143334	ACTV	USE	ST		07/11/1935	NWSW	4	26N	37E	VA	UT	ARRAMBIDE COULEE	USA (DEPT OF INTERIOR BUREAU OF LAND MGMT)
						SWNW	4	26N	37E	VA			
							4	26N	37E	VA			
						NESE	5	26N	37E	VA			
							5	26N	37E	VA			
						SENE	31	27N	37E	VA			
						NESW	32	27N	37E	VA			
						NWSW	32	27N	37E	VA			
						SESE	32	27N	37E	VA			
						SESW	32	27N	37E	VA			
						SWNW	32	27N	37E	VA			
						SWSE	32	27N	37E	VA			
400 30127221	ACTV	USE	ST		04/05/1920	SE	14	30N	36E	VA		ASH COULEE	CARROLL FAMILY LTD PARTNERSHIP
						N2S2	13	30N	36E	VA			
						N2	13	30N	36E	VA			
						W2	18	30N	37E	VA			
						S2SW	7	30N	37E	VA			
400 30143201	ACTV	USE	ST		07/11/1935	SWNE	17	30N	36E	VA	ASH COULEE	USA (DEPT OF INTERIOR BUREAU OF LAND MGMT)	
400 30127193	ACTV	USE	ST	10.00 GPM	04/05/1920	SENWSE	13	30N	36E	VA	SP	ASH COULEE	CARROLL FAMILY LTD PARTNERSHIP
400 30106761	ACTV	USE	ST		02/09/1893	E2NE	36	31N	37E	VA		BEAR CREEK	MONTANA STATE BOARD OF LAND COMMISSIONERS
						SWNE	36	31N	37E	VA			
						NWNESE	36	31N	37E	VA			
						W2SE	36	31N	37E	VA			
						S2SW	36	31N	37E	VA			
400 30135281	ACTV	USE	ST		08/31/1915	SWSW	17	31N	38E	VA	BEAR CREEK	CORNWELL RANCH	

## DEPARTMENT OF NATURAL RESOURCES AND CONSERVATION

## INTERLOCUTORY

## MILK RIVER, BELOW WHITEWATER INCLUDING PORCUPINE CREEK (BASIN 400)

## LIST OF CLAIMS BY SOURCE AND ENFORCEABLE PRIORITY DATE

TRIBUTARY VALUES: MP= Manmade Pit, NP=Natural Pit, SD=Secondary Diversion, SI=Subirrigation, SP=Spring, WS=Waste & Seepage, UT=Unnamed Tributary

WATER RIGHT #	VERSION STATUS	HISTORICAL TYPE	USE	FLOW RATE	ENFORCEABLE PRIORITY DATE	POINT OF DIVERSION					TRIBUTARY	SOURCE NAME	OWNER NAME
						QTR	SEC	TWP	RGE	CNTY			
400 30135293	ACTV	USE	ST		08/31/1915	SE	19	31N	38E	VA	BEAR CREEK	CORNWELL RANCH	
						SESESE	18	31N	38E	VA			
						W2SW	17	31N	38E	VA			
						W2E2	8	31N	38E	VA			
						E2SW	5	31N	38E	VA			
						W2E2	5	31N	38E	VA			
						W2E2	29	32N	38E	VA			
						W2E2	17	32N	38E	VA			
						SWSE	8	32N	38E	VA			
						SENW	8	32N	38E	VA			
						NESW	17	31N	38E	VA			
						SENW	17	31N	38E	VA			
						W2NE	17	31N	38E	VA			
						E2SW	8	32N	38E	VA			
						SENE	17	32N	38E	VA			
						NWNE	20	32N	38E	VA			
						E2W2	20	32N	38E	VA			
NENW	29	32N	38E	VA									
W2E2	32	32N	38E	VA									
E2SW	32	32N	38E	VA									
400 30143202	ACTV	USE	ST		07/11/1935	NENE	30	31N	38E	VA	BEAR CREEK	USA (DEPT OF INTERIOR BUREAU OF LAND MGMT)	
						SENE	30	31N	38E	VA			

**MILK RIVER, BELOW WHITEWATER INCLUDING PORCUPINE CREEK (BASIN 400)**

**LIST OF CLAIMS BY SOURCE AND ENFORCEABLE PRIORITY DATE**

TRIBUTARY VALUES: MP= Manmade Pit, NP=Natural Pit, SD=Secondary Diversion, SI=Subirrigation, SP=Spring, WS=Waste & Seepage, UT=Unnamed Tributary

WATER RIGHT #	VERSION STATUS	HISTORICAL TYPE	USE	FLOW RATE	ENFORCEABLE PRIORITY DATE	POINT OF DIVERSION					TRIBUTARY	SOURCE NAME	OWNER NAME
						QTR	SEC	TWP	RGE	CNTY			
400 30143203	ACTV	USE	ST		07/11/1935	SESW	5	31N	38E	VA	BEAR CREEK	USA (DEPT OF INTERIOR BUREAU OF LAND MGMT)	
						SWSE	5	31N	38E	VA			
						NWSE	8	31N	38E	VA			
						SWNE	8	31N	38E	VA			
						SWSE	8	31N	38E	VA			
						NESW	17	31N	38E	VA			
						NWNE	17	31N	38E	VA			
						NWSW	17	31N	38E	VA			
						SESW	17	31N	38E	VA			
						SWNE	17	31N	38E	VA			
						NESE	19	31N	38E	VA			
						NWSE	19	31N	38E	VA			
						SESE	19	31N	38E	VA			
						SWSE	19	31N	38E	VA			
						NENW	20	32N	38E	VA			
						NESW	20	32N	38E	VA			
						NWNE	20	32N	38E	VA			
						SESW	20	32N	38E	VA			
						NENW	29	32N	38E	VA			
						NWNE	29	32N	38E	VA			
						NWSE	29	32N	38E	VA			
						SWNE	29	32N	38E	VA			
						SWSE	29	32N	38E	VA			
						NESW	32	32N	38E	VA			
						NWNE	32	32N	38E	VA			
						NWSE	32	32N	38E	VA			
						SESW	32	32N	38E	VA			
SWNE	32	32N	38E	VA									
SWSE	32	32N	38E	VA									

**DEPARTMENT OF NATURAL RESOURCES AND CONSERVATION**  
**INTERLOCUTORY**  
**MILK RIVER, BELOW WHITEWATER INCLUDING PORCUPINE CREEK (BASIN 400)**  
**LIST OF CLAIMS BY SOURCE AND ENFORCEABLE PRIORITY DATE**

TRIBUTARY VALUES: MP= Manmade Pit, NP=Natural Pit, SD=Secondary Diversion, SI=Subirrigation, SP=Spring, WS=Waste & Seepage, UT=Unnamed Tributary

WATER RIGHT #	VERSION STATUS	HISTORICAL TYPE	USE	FLOW RATE	ENFORCEABLE PRIORITY DATE	POINT OF DIVERSION					TRIBUTARY	SOURCE NAME	OWNER NAME
						QTR	SEC	TWP	RGE	CNTY			
400 30135293	ACTV	USE	ST		08/31/1915	N2NW	18	31N	38E	VA	UT	BEAR CREEK	CORNWELL RANCH
						NWSE	19	31N	38E	VA			
						SWSWNE	7	31N	38E	VA			
						W2SE	7	31N	38E	VA			
						E2E2	12	31N	37E	VA			
						W2	7	31N	38E	VA			
						SWSW	6	31N	38E	VA			
						NESE	1	31N	37E	VA			
						NWNW	20	31N	38E	VA			
						W2SE	17	31N	38E	VA			
						W2SESE	18	31N	38E	VA			
						E2W2	32	32N	38E	VA			
							20	32N	38E	VA			
							17	32N	38E	VA			
						W2W2	16	32N	38E	VA			
						S2	8	32N	38E	VA			
						NE	1	31N	37E	VA			
SW	17	31N	38E	VA									
SESW	29	32N	38E	VA									
NWNE	32	32N	38E	VA									
400 30143204	ACTV	USE	ST		07/11/1935	NESE	1	26N	37E	VA		BEAVER CREEK	USA (DEPT OF INTERIOR BUREAU OF LAND MGMT)
						NESW	1	26N	37E	VA			
						NWSE	1	26N	37E	VA			
						SENE	1	26N	37E	VA			
						SENW	1	26N	37E	VA			
						SWNE	1	26N	37E	VA			
						SWNW	1	26N	37E	VA			

	1	26N	37E	VA
	1	26N	37E	VA
	2	26N	37E	VA
NESW	2	26N	38E	VA
NWSW	2	26N	38E	VA
SESE	2	26N	38E	VA
SWSW	2	26N	38E	VA
NWSE	3	26N	38E	VA
SESE	3	26N	38E	VA
SESW	3	26N	38E	VA
SWSE	3	26N	38E	VA
SWSW	3	26N	38E	VA
SWNW	4	26N	38E	VA
	4	26N	38E	VA
	4	26N	38E	VA
	5	26N	38E	VA
	5	26N	38E	VA
	5	26N	38E	VA
	5	26N	38E	VA
SENW	6	26N	38E	VA
SWNE	6	26N	38E	VA
	6	26N	38E	VA
	6	26N	38E	VA
	6	26N	38E	VA
	6	26N	38E	VA
	6	26N	38E	VA
NENE	9	26N	38E	VA
NENE	10	26N	38E	VA
NWNW	10	26N	38E	VA
NENW	12	26N	38E	VA
NESE	12	26N	38E	VA
NWNE	12	26N	38E	VA
SENE	12	26N	38E	VA
SENW	12	26N	38E	VA
SWNE	12	26N	38E	VA
SESW	7	26N	39E	VA

SWSE	7	26N	39E	VA
	7	26N	39E	VA
	7	26N	39E	VA
	7	26N	39E	VA
NENW	18	26N	39E	VA
NWNE	18	26N	39E	VA
SESE	35	27N	37E	VA
SWSE	35	27N	37E	VA
SESE	31	27N	38E	VA
SESW	32	27N	38E	VA
SWSE	32	27N	38E	VA
SWSW	32	27N	38E	VA

400 30143310	ACTV	USE	ST	07/11/1935	2	26N	37E	VA		BEAVER CREEK	USA (DEPT OF INTERIOR BUREAU OF LAND MGMT)
					SWSE	35	27N	37E	VA		

---

400 30143335	ACTV	USE	ST	07/11/1935	NESE	34	27N	38E	VA	UT	BEAVER CREEK	USA (DEPT OF INTERIOR BUREAU OF LAND MGMT)
					NWSW	35	27N	38E	VA			
					SESW	35	27N	38E	VA			
					SWSW	35	27N	38E	VA			

400 30143336	ACTV	USE	ST	07/11/1935	SWSW	1	26N	38E	VA	UT	BEAVER CREEK	USA (DEPT OF INTERIOR BUREAU OF LAND MGMT)
					NESE	2	26N	38E	VA			
					NWSW	2	26N	38E	VA			
					SENE	2	26N	38E	VA			
					SESE	2	26N	38E	VA			
					SWNE	2	26N	38E	VA			
						2	26N	38E	VA			
						2	26N	38E	VA			
					NESW	3	26N	38E	VA			
					NWSW	3	26N	38E	VA			

---

## MILK RIVER, BELOW WHITEWATER INCLUDING PORCUPINE CREEK (BASIN 400)

## LIST OF CLAIMS BY SOURCE AND ENFORCEABLE PRIORITY DATE

TRIBUTARY VALUES: MP= Manmade Pit, NP=Natural Pit, SD=Secondary Diversion, SI=Subirrigation, SP=Spring, WS=Waste & Seepage, UT=Unnamed Tributary

WATER RIGHT #	VERSION STATUS	HISTORICAL TYPE	USE	FLOW RATE	ENFORCEABLE PRIORITY DATE	POINT OF DIVERSION					TRIBUTARY	SOURCE NAME	OWNER NAME
						QTR	SEC	TWP	RGE	CNTY			
400 30143309	ACTV	USE	ST		07/11/1935	NESW	3	26N	37E	VA	BEAVER CREEK, SOUTH FORK	USA (DEPT OF INTERIOR BUREAU OF LAND MGMT)	
						NWSW	3	26N	37E	VA			
						SWSW	3	26N	37E	VA			
						NESE	8	26N	37E	VA			
						SENE	8	26N	37E	VA			
						SESE	8	26N	37E	VA			
						NENE	9	26N	37E	VA			
						NESW	9	26N	37E	VA			
						NWNE	9	26N	37E	VA			
						NWSE	9	26N	37E	VA			
						NWSW	9	26N	37E	VA			
						SENW	9	26N	37E	VA			
						SESW	9	26N	37E	VA			
						SWNE	9	26N	37E	VA			
						SWNW	9	26N	37E	VA			
						SWSW	9	26N	37E	VA			
						NWNW	10	26N	37E	VA			
						NENE	17	26N	37E	VA			
						NESW	17	26N	37E	VA			
						NWNE	17	26N	37E	VA			
NWSW	17	26N	37E	VA									
SENW	17	26N	37E	VA									
SESW	17	26N	37E	VA									
SWNE	17	26N	37E	VA									
SWSW	17	26N	37E	VA									
400 30143310	ACTV	USE	ST		07/11/1935		2	26N	37E	VA	BEAVER CREEK, SOUTH FORK	USA (DEPT OF INTERIOR BUREAU OF LAND MGMT)	
						NESW	3	26N	37E	VA			
						NWSE	3	26N	37E	VA			
						SWNE	3	26N	37E	VA			
							3	26N	37E	VA			
	3	26N	37E	VA									



**DEPARTMENT OF NATURAL RESOURCES AND CONSERVATION**  
**INTERLOCUTORY**  
**MILK RIVER, BELOW WHITEWATER INCLUDING PORCUPINE CREEK (BASIN 400)**  
**LIST OF CLAIMS BY SOURCE AND ENFORCEABLE PRIORITY DATE**

TRIBUTARY VALUES: MP= Manmade Pit, NP=Natural Pit, SD=Secondary Diversion, SI=Subirrigation, SP=Spring, WS=Waste & Seepage, UT=Unnamed Tributary

WATER RIGHT #	VERSION STATUS	HISTORICAL TYPE	USE	FLOW RATE	ENFORCEABLE PRIORITY DATE	POINT OF DIVERSION					TRIBUTARY	SOURCE NAME	OWNER NAME
						QTR	SEC	TWP	RGE	CNTY			
400 30143370	ACTV	USE	ST		07/11/1935	NWNWSW	15	26N	37E	VA	UT	BEAVER CREEK, SOUTH FORK	USA (DEPT OF INTERIOR BUREAU OF LAND MGMT)
						SWSWNW	15	26N	37E	VA			
						NENE	21	26N	37E	VA			
						NENWNE	21	26N	37E	VA			
						SWNWNW	22	26N	37E	VA			
						N2SWNW	22	26N	37E	VA			
400 30143371	ACTV	USE	ST		07/11/1935	NENESW	2	26N	37E	VA	UT	BEAVER CREEK, SOUTH FORK	USA (DEPT OF INTERIOR BUREAU OF LAND MGMT)
						W2NWSE	2	26N	37E	VA			
						S2SENW	2	26N	37E	VA			
						SWSE	2	26N	37E	VA			
						NENE	11	26N	37E	VA			
						NENWNE	11	26N	37E	VA			
						NWNW	12	26N	37E	VA			
400 30143205	ACTV	USE	ST		07/11/1935	NWSW	25	25N	37E	VA	BENNETT COULEE	USA (DEPT OF INTERIOR BUREAU OF LAND MGMT)	

**INTERLOCUTORY**

**MILK RIVER, BELOW WHITEWATER INCLUDING PORCUPINE CREEK (BASIN 400)**

**LIST OF CLAIMS BY SOURCE AND ENFORCEABLE PRIORITY DATE**

TRIBUTARY VALUES: MP= Manmade Pit, NP=Natural Pit, SD=Secondary Diversion, SI=Subirrigation, SP=Spring, WS=Waste & Seepage, UT=Unnamed Tributary

WATER RIGHT #	VERSION STATUS	HISTORICAL TYPE	USE	FLOW RATE	ENFORCEABLE PRIORITY DATE	POINT OF DIVERSION					TRIBUTARY	SOURCE NAME	OWNER NAME
						QTR	SEC	TWP	RGE	CNTY			
400 30143206	ACTV	USE	ST		07/11/1935	NENE	1	24N	37E	VA	BENNETT COULEE	USA (DEPT OF INTERIOR BUREAU OF LAND MGMT)	
						NESE	1	24N	37E	VA			
						SESE	1	24N	37E	VA			
						NESE	11	24N	37E	VA			
						NENE	12	24N	37E	VA			
						NESE	12	24N	37E	VA			
						NESW	12	24N	37E	VA			
						NWNE	12	24N	37E	VA			
						NWSE	12	24N	37E	VA			
						NWSW	12	24N	37E	VA			
						SENE	12	24N	37E	VA			
						SENE	12	24N	37E	VA			
						SESE	12	24N	37E	VA			
						SESW	12	24N	37E	VA			
						SWNE	12	24N	37E	VA			
						SWSE	12	24N	37E	VA			
						SWSW	12	24N	37E	VA			
						NENE	13	24N	37E	VA			
						SESE	6	24N	38E	VA			
						SESW	6	24N	38E	VA			
						SWSE	6	24N	38E	VA			
							6	24N	38E	VA			
							6	24N	38E	VA			
						NENE	7	24N	38E	VA			
						NWNE	7	24N	38E	VA			
	7	24N	38E	VA									
	7	24N	38E	VA									
NWSW	25	25N	37E	VA									
SWSW	25	25N	37E	VA									

## DEPARTMENT OF NATURAL RESOURCES AND CONSERVATION

## INTERLOCUTORY

## MILK RIVER, BELOW WHITEWATER INCLUDING PORCUPINE CREEK (BASIN 400)

## LIST OF CLAIMS BY SOURCE AND ENFORCEABLE PRIORITY DATE

TRIBUTARY VALUES: MP= Manmade Pit, NP=Natural Pit, SD=Secondary Diversion, SI=Subirrigation, SP=Spring, WS=Waste & Seepage, UT=Unnamed Tributary

WATER RIGHT #	VERSION STATUS	HISTORICAL TYPE	USE	FLOW RATE	ENFORCEABLE PRIORITY DATE	POINT OF DIVERSION QTR SEC	SEC	TWP	RGE	CNTY	TRIBUTARY	SOURCE NAME	OWNER NAME
400 30143207	ACTV	USE	ST		07/11/1935	NESW	9	28N	37E	VA		BILLICK COULEE	USA (DEPT OF INTERIOR BUREAU OF LAND MGMT)
						NWNE	9	28N	37E	VA			
						NWSE	9	28N	37E	VA			
						SENW	9	28N	37E	VA			
						SESE	9	28N	37E	VA			
						SWNE	9	28N	37E	VA			
						SWSE	9	28N	37E	VA			
						NESW	15	28N	37E	VA			
						NWSW	15	28N	37E	VA			
						SESW	15	28N	37E	VA			
						SWSE	15	28N	37E	VA			
						NWNW	23	28N	37E	VA			
						NWSW	23	28N	37E	VA			
						SENW	23	28N	37E	VA			
SWNW	23	28N	37E	VA									
400 30143208	ACTV	USE	ST		07/11/1935	NWSE	4	28N	37E	VA		BILLICK COULEE	USA (DEPT OF INTERIOR BUREAU OF LAND MGMT)
						SWSE	4	28N	37E	VA			
400 30125250	ACTV	USE	ST		07/06/1921	NENW	26	32N	37E	VA		BLACK COULEE	CARROLL MT PROPERTIES LLC
						W2E2	26	32N	37E	VA			
						E2	35	32N	37E	VA			
400 30143209	ACTV	USE	ST		07/11/1935	NWSE	13	31N	37E	VA		BLACK COULEE	USA (DEPT OF INTERIOR BUREAU OF LAND MGMT)
						SWNE	13	31N	37E	VA			
						SWSE	13	31N	37E	VA			
						NENE	24	31N	37E	VA			
						NWNE	24	31N	37E	VA			
						SENE	24	31N	37E	VA			
						SWNE	24	31N	37E	VA			

DEPARTMENT OF NATURAL RESOURCES AND CONSERVATION

INTERLOCUTORY

MILK RIVER, BELOW WHITEWATER INCLUDING PORCUPINE CREEK (BASIN 400)

LIST OF CLAIMS BY SOURCE AND ENFORCEABLE PRIORITY DATE

TRIBUTARY VALUES: MP= Manmade Pit, NP=Natural Pit, SD=Secondary Diversion, SI=Subirrigation, SP=Spring, WS=Waste & Seepage, UT=Unnamed Tributary

WATER RIGHT #	VERSION STATUS	HISTORICAL TYPE	USE	FLOW RATE	ENFORCEABLE PRIORITY DATE	POINT OF DIVERSION					TRIBUTARY	SOURCE NAME	OWNER NAME
						QTR	SEC	TWP	RGE	CNTY			
400 30125247	ACTV	USE	ST		04/04/1921	SWNW	26	32N	37E	VA		BLACKTAIL COULEE	CARROLL MT PROPERTIES LLC
						NESENE	27	32N	37E	VA			
						N2NE	27	32N	37E	VA			
400 30143210	ACTV	USE	ST		07/11/1935	SWSW	22	32N	37E	VA		BLACKTAIL COULEE	USA (DEPT OF INTERIOR BUREAU OF LAND MGMT)
						NWNW	27	32N	37E	VA			
400 30143211	ACTV	USE	ST		07/11/1935	SESE	21	32N	37E	VA		BLACKTAIL COULEE	USA (DEPT OF INTERIOR BUREAU OF LAND MGMT)
400 30125247	ACTV	USE	ST		04/04/1921	W2NW	26	32N	37E	VA	UT	BLACKTAIL COULEE	CARROLL MT PROPERTIES LLC
						NE	27	32N	37E	VA			
						S2SESE	22	32N	37E	VA			
						NWNWSW	26	32N	37E	VA			
400 30134611	ACTV	USE	ST		12/31/1923	W2SE	18	29N	37E	VA		BOB COULEE	ANTELOPE RANCH INC
						N2NE	19	29N	37E	VA			
						SENE	19	29N	37E	VA			
						NENESE	19	29N	37E	VA			
400 30143212	ACTV	USE	ST		07/11/1935	SWSW	1	29N	36E	VA		BOB COULEE	USA (DEPT OF INTERIOR BUREAU OF LAND MGMT)
						NESE	2	29N	36E	VA			
						NWSE	2	29N	36E	VA			
						SESE	2	29N	36E	VA			
							2	29N	36E	VA			
400 30143213	ACTV	USE	ST		07/11/1935	SESE	12	29N	36E	VA		BOB COULEE	USA (DEPT OF INTERIOR BUREAU OF LAND MGMT)
						NENE	13	29N	36E	VA			
						NENW	18	29N	37E	VA			
						NESW	18	29N	37E	VA			
						NWSE	18	29N	37E	VA			
						SENE	18	29N	37E	VA			
	18	29N	37E	VA									

## DEPARTMENT OF NATURAL RESOURCES AND CONSERVATION

## INTERLOCUTORY

## MILK RIVER, BELOW WHITEWATER INCLUDING PORCUPINE CREEK (BASIN 400)

## LIST OF CLAIMS BY SOURCE AND ENFORCEABLE PRIORITY DATE

TRIBUTARY VALUES: MP= Manmade Pit, NP=Natural Pit, SD=Secondary Diversion, SI=Subirrigation, SP=Spring, WS=Waste & Seepage, UT=Unnamed Tributary

WATER RIGHT #	VERSION STATUS	HISTORICAL TYPE	USE	FLOW RATE	ENFORCEABLE PRIORITY DATE	POINT OF DIVERSION					TRIBUTARY	SOURCE NAME	OWNER NAME
						QTR	SEC	TWP	RGE	CNTY			
400 30143214	ACTV	USE	ST		07/11/1935	NWSE	18	29N	37E	VA		BOB COULEE	USA (DEPT OF INTERIOR BUREAU OF LAND MGMT)
						SWNW	20	29N	37E	VA			
400 30134611	ACTV	USE	ST		12/31/1923	N2SE	18	29N	37E	VA	UT	BOB COULEE	ANTELOPE RANCH INC
400 30134432	ACTV	USE	ST		01/29/1918	SE	6	34N	42E	VA		BOG COULEE	GREENWOOD, CLIFFORD W
400 30134916	ACTV	USE	ST		01/29/1918	NENW	14	35N	41E	VA		BOG COULEE	JABA LLC
400 30134424	ACTV	USE	ST		10/29/1918	W2E2	31	35N	42E	VA		BOG COULEE	GREENWOOD, CLIFFORD W
													GREENWOOD, KATHY P
400 30134423	ACTV	USE	ST		06/24/1919	E2E2SE	12	34N	41E	VA		BOG COULEE	GREENWOOD, CLIFFORD W
						E2E2NE	13	34N	41E	VA			GREENWOOD, KATHY P
						E2NESE	13	34N	41E	VA			
400 30134917	ACTV	USE	ST		01/29/1918	E2NW	9	35N	41E	VA	UT	BOG COULEE	JABA LLC
						W2	14	35N	41E	VA			
						NE	22	35N	41E	VA			
						NW	23	35N	41E	VA			
400 30134423	ACTV	USE	ST		06/24/1919	NENESE	12	34N	41E	VA	UT	BOG COULEE	GREENWOOD, CLIFFORD W
						NENE	13	34N	41E	VA			GREENWOOD, KATHY P
						W2SENE	13	34N	41E	VA			
						W2NESE	13	34N	41E	VA			
400 30143215	ACTV	USE	ST		07/11/1935	NWSW	2	25N	38E	VA		BOMBER COULEE	USA (DEPT OF INTERIOR BUREAU OF LAND MGMT)
						SWSW	2	25N	38E	VA			
						NESE	3	25N	38E	VA			

**DEPARTMENT OF NATURAL RESOURCES AND CONSERVATION**  
**INTERLOCUTORY**  
**MILK RIVER, BELOW WHITEWATER INCLUDING PORCUPINE CREEK (BASIN 400)**  
**LIST OF CLAIMS BY SOURCE AND ENFORCEABLE PRIORITY DATE**

TRIBUTARY VALUES: MP= Manmade Pit, NP=Natural Pit, SD=Secondary Diversion, SI=Subirrigation, SP=Spring, WS=Waste & Seepage, UT=Unnamed Tributary

WATER RIGHT #	VERSION STATUS	HISTORICAL TYPE	USE	FLOW RATE	ENFORCEABLE PRIORITY DATE	POINT OF DIVERSION					TRIBUTARY	SOURCE NAME	OWNER NAME
						QTR	SEC	TWP	RGE	CNTY			
400 30143216	ACTV	USE	ST		07/11/1935	NENW	23	28N	36E	VA	BRAZIL CREEK	USA (DEPT OF INTERIOR BUREAU OF LAND MGMT)	
						NESE	24	28N	36E	VA			
						NWSE	24	28N	36E	VA			
						SESW	24	28N	36E	VA			
						SWSE	24	28N	36E	VA			
						NENW	25	28N	36E	VA			
						NWNW	25	28N	36E	VA			
						SENW	25	28N	36E	VA			
						SWNW	25	28N	36E	VA			
						SENE	26	28N	36E	VA			
						NENE	19	28N	37E	VA			
						NWNE	19	28N	37E	VA			
						SENE	19	28N	37E	VA			
						SENW	19	28N	37E	VA			
						SWNE	19	28N	37E	VA			
					19	28N	37E	VA					

**DEPARTMENT OF NATURAL RESOURCES AND CONSERVATION**  
**INTERLOCUTORY**  
**MILK RIVER, BELOW WHITEWATER INCLUDING PORCUPINE CREEK (BASIN 400)**  
**LIST OF CLAIMS BY SOURCE AND ENFORCEABLE PRIORITY DATE**

TRIBUTARY VALUES: MP= Manmade Pit, NP=Natural Pit, SD=Secondary Diversion, SI=Subirrigation, SP=Spring, WS=Waste & Seepage, UT=Unnamed Tributary

WATER RIGHT #	VERSION STATUS	HISTORICAL TYPE	USE	FLOW RATE	ENFORCEABLE PRIORITY DATE	POINT OF DIVERSION					TRIBUTARY	SOURCE NAME	OWNER NAME
						QTR	SEC	TWP	RGE	CNTY			
400 30143217	ACTV	USE	ST		07/11/1935	NESE	20	28N	37E	VA	BRAZIL CREEK	USA (DEPT OF INTERIOR BUREAU OF LAND MGMT)	
						SENE	20	28N	37E	VA			
						SENW	20	28N	37E	VA			
						SWNE	20	28N	37E	VA			
						NESE	21	28N	37E	VA			
						NESW	21	28N	37E	VA			
						NWSE	21	28N	37E	VA			
						NWSW	21	28N	37E	VA			
						SENE	21	28N	37E	VA			
						SENW	21	28N	37E	VA			
						SWNE	21	28N	37E	VA			
						SWNW	21	28N	37E	VA			
						NESE	22	28N	37E	VA			
						NESW	22	28N	37E	VA			
						NWSE	22	28N	37E	VA			
						NWSW	22	28N	37E	VA			
						NESW	23	28N	37E	VA			
						NWSW	23	28N	37E	VA			
						SESW	23	28N	37E	VA			
						SWSW	23	28N	37E	VA			
					19	28N	38E	VA					
					NENE	30	28N	38E	VA				

## MILK RIVER, BELOW WHITEWATER INCLUDING PORCUPINE CREEK (BASIN 400)

## LIST OF CLAIMS BY SOURCE AND ENFORCEABLE PRIORITY DATE

TRIBUTARY VALUES: MP= Manmade Pit, NP=Natural Pit, SD=Secondary Diversion, SI=Subirrigation, SP=Spring, WS=Waste & Seepage, UT=Unnamed Tributary

WATER RIGHT #	VERSION STATUS	HISTORICAL TYPE	USE	FLOW RATE	ENFORCEABLE PRIORITY DATE	POINT OF DIVERSION					TRIBUTARY	SOURCE NAME	OWNER NAME
						QTR	SEC	TWP	RGE	CNTY			
400	30143218	ACTV	USE	ST	07/11/1935	NESW	8	28N	36E	VA	BRAZIL CREEK	USA (DEPT OF INTERIOR BUREAU OF LAND MGMT)	
						NWSW	8	28N	36E	VA			
						SESE	8	28N	36E	VA			
						SESW	8	28N	36E	VA			
						SWSE	8	28N	36E	VA			
						SESW	14	28N	36E	VA			
						SWSW	14	28N	36E	VA			
						NWSW	15	28N	36E	VA			
						SESW	15	28N	36E	VA			
						SWSE	15	28N	36E	VA			
						SWSW	15	28N	36E	VA			
						NESW	16	28N	36E	VA			
						NWNW	16	28N	36E	VA			
						SESW	16	28N	36E	VA			
						SWNW	16	28N	36E	VA			
						NENE	17	28N	36E	VA			
						NWNE	17	28N	36E	VA			
						NENE	22	28N	36E	VA			
						NESE	22	28N	36E	VA			
						NWNE	22	28N	36E	VA			
						SENE	22	28N	36E	VA			
						SESE	22	28N	36E	VA			
						NENW	23	28N	36E	VA			
						NESW	23	28N	36E	VA			
						NWNW	23	28N	36E	VA			
						NWSW	23	28N	36E	VA			
						SESW	23	28N	36E	VA			
						SESW	23	28N	36E	VA			
						SWNW	23	28N	36E	VA			
						SWSW	23	28N	36E	VA			



**DEPARTMENT OF NATURAL RESOURCES AND CONSERVATION**  
**INTERLOCUTORY**  
**MILK RIVER, BELOW WHITEWATER INCLUDING PORCUPINE CREEK (BASIN 400)**  
**LIST OF CLAIMS BY SOURCE AND ENFORCEABLE PRIORITY DATE**

TRIBUTARY VALUES: MP= Manmade Pit, NP=Natural Pit, SD=Secondary Diversion, SI=Subirrigation, SP=Spring, WS=Waste & Seepage, UT=Unnamed Tributary

WATER RIGHT #	VERSION STATUS	HISTORICAL TYPE	USE	FLOW RATE	ENFORCEABLE PRIORITY DATE	POINT OF DIVERSION					TRIBUTARY	SOURCE NAME	OWNER NAME
						QTR	SEC	TWP	RGE	CNTY			
400 30143219	ACTV	USE	ST		07/11/1935	SESW	19	28N	38E	VA		BRAZIL CREEK	USA (DEPT OF INTERIOR BUREAU OF LAND MGMT)
							19	28N	38E	VA			
400 30143220	ACTV	USE	ST		07/11/1935	NENW	30	28N	38E	VA		BRAZIL CREEK	USA (DEPT OF INTERIOR BUREAU OF LAND MGMT)
						NENE	20	28N	38E	VA			
						SENE	20	28N	38E	VA			
						SESW	20	28N	38E	VA			
400 30143221	ACTV	USE	ST		07/11/1935	SESW	15	28N	38E	VA		BRAZIL CREEK	USA (DEPT OF INTERIOR BUREAU OF LAND MGMT)
						SWSE	15	28N	38E	VA			
						SWSW	15	28N	38E	VA			
400 30143222	ACTV	USE	ST		07/11/1935	NWNE	22	28N	38E	VA		BRAZIL CREEK	USA (DEPT OF INTERIOR BUREAU OF LAND MGMT)
400 30143223	ACTV	USE	ST		07/11/1935	NENE	22	28N	38E	VA		BRAZIL CREEK	USA (DEPT OF INTERIOR BUREAU OF LAND MGMT)
						NENE	23	28N	38E	VA			
400 30143224	ACTV	USE	ST		07/11/1935	NWSE	13	28N	38E	VA		BRAZIL CREEK	USA (DEPT OF INTERIOR BUREAU OF LAND MGMT)
400 30143225	ACTV	USE	ST		07/11/1935	NENE	30	28N	38E	VA		BRAZIL CREEK	USA (DEPT OF INTERIOR BUREAU OF LAND MGMT)
						NWNE	30	28N	38E	VA			
400 30143226	ACTV	USE	ST		07/11/1935	SWSW	23	28N	36E	VA		BRAZIL CREEK	USA (DEPT OF INTERIOR BUREAU OF LAND MGMT)
400 30133981	ACTV	USE	ST		11/30/1920	N2NE	28	28N	37E	VA	UT	BRAZIL CREEK	FISHER, ROSALIE
						S2S2	22	28N	37E	VA			VOGGENTHALER, JAMES M
						S2SE	21	28N	37E	VA			

## DEPARTMENT OF NATURAL RESOURCES AND CONSERVATION

## INTERLOCUTORY

## MILK RIVER, BELOW WHITEWATER INCLUDING PORCUPINE CREEK (BASIN 400)

## LIST OF CLAIMS BY SOURCE AND ENFORCEABLE PRIORITY DATE

TRIBUTARY VALUES: MP= Manmade Pit, NP=Natural Pit, SD=Secondary Diversion, SI=Subirrigation, SP=Spring, WS=Waste & Seepage, UT=Unnamed Tributary

WATER RIGHT #	VERSION STATUS	HISTORICAL TYPE	USE	FLOW RATE	ENFORCEABLE PRIORITY DATE	POINT OF DIVERSION					TRIBUTARY	SOURCE NAME	OWNER NAME
						QTR	SEC	TWP	RGE	CNTY			
400 30143337	ACTV	USE	ST		07/11/1935	SWSW	13	28N	36E	VA	UT	BRAZIL CREEK	USA (DEPT OF INTERIOR BUREAU OF LAND MGMT)
						NESW	14	28N	36E	VA			
						NWSW	14	28N	36E	VA			
						SESE	14	28N	36E	VA			
						SESW	14	28N	36E	VA			
						SWNW	14	28N	36E	VA			
						SWSE	14	28N	36E	VA			
						SENE	23	28N	36E	VA			
						NENW	24	28N	36E	VA			
						NESW	24	28N	36E	VA			
						NWNW	24	28N	36E	VA			
						NWSE	24	28N	36E	VA			
						NWSW	24	28N	36E	VA			
						SENE	24	28N	36E	VA			
						SWNE	24	28N	36E	VA			
						SWNW	24	28N	36E	VA			
						NESE	28	28N	37E	VA			
						SESE	28	28N	37E	VA			

WATER RIGHT #	VERSION STATUS	HISTORICAL TYPE	USE	FLOW RATE	ENFORCEABLE PRIORITY DATE	POINT OF DIVERSION					TRIBUTARY	SOURCE NAME	OWNER NAME
						QTR	SEC	TWP	RGE	CNTY			
400 30143338	ACTV	USE	ST		07/11/1935		1	27N	37E	VA	UT	BRAZIL CREEK	USA (DEPT OF INTERIOR BUREAU OF LAND MGMT)
							6	27N	38E	VA			
								NWNW	14	28N	37E	VA	
								SWNW	14	28N	37E	VA	
								NESW	17	28N	37E	VA	
								NWSE	17	28N	37E	VA	
								SEW	17	28N	37E	VA	
								SWSE	17	28N	37E	VA	
								NWNE	20	28N	37E	VA	
								SEW	22	28N	37E	VA	
								SWNW	22	28N	37E	VA	
								NENW	27	28N	37E	VA	
								NWNE	27	28N	37E	VA	
								NWNW	27	28N	37E	VA	
								SENE	27	28N	37E	VA	
								SEW	27	28N	37E	VA	
								SWNE	27	28N	37E	VA	
								SWNW	27	28N	37E	VA	
								NENW	28	28N	37E	VA	
								NESE	28	28N	37E	VA	
								NWSE	28	28N	37E	VA	
								SEW	28	28N	37E	VA	
								SWNE	28	28N	37E	VA	
								NESW	30	28N	38E	VA	
								NWNE	30	28N	38E	VA	
								NWSE	30	28N	38E	VA	
								SEW	30	28N	38E	VA	
								SESW	30	28N	38E	VA	
								SWNE	30	28N	38E	VA	
								NENW	31	28N	38E	VA	
								NESW	31	28N	38E	VA	
								SEW	31	28N	38E	VA	
									31	28N	38E	VA	
									31	28N	38E	VA	

DEPARTMENT OF NATURAL RESOURCES AND CONSERVATION

INTERLOCUTORY

MILK RIVER, BELOW WHITEWATER INCLUDING PORCUPINE CREEK (BASIN 400)

LIST OF CLAIMS BY SOURCE AND ENFORCEABLE PRIORITY DATE

TRIBUTARY VALUES: MP= Manmade Pit, NP=Natural Pit, SD=Secondary Diversion, SI=Subirrigation, SP=Spring, WS=Waste & Seepage, UT=Unnamed Tributary

WATER RIGHT #	VERSION STATUS	HISTORICAL TYPE	USE	FLOW RATE	ENFORCEABLE PRIORITY DATE	POINT OF DIVERSION					TRIBUTARY	SOURCE NAME	OWNER NAME		
						QTR	SEC	TWP	RGE	CNTY					
400 30143339	ACTV	USE	ST		07/11/1935	SWNW	14	28N	36E	VA	UT	BRAZIL CREEK	USA (DEPT OF INTERIOR BUREAU OF LAND MGMT)		
						NENE	15	28N	36E	VA					
						NWNE	15	28N	36E	VA					
						SENE	15	28N	36E	VA					
400 30143340	ACTV	USE	ST		07/11/1935	NESE	10	28N	37E	VA	UT	BRAZIL CREEK	USA (DEPT OF INTERIOR BUREAU OF LAND MGMT)		
						NWSE	10	28N	37E	VA					
						SENE	10	28N	37E	VA					
						SESE	10	28N	37E	VA					
						NWSW	11	28N	37E	VA					
						SWSW	11	28N	37E	VA					
400 30143341	ACTV	USE	ST		07/11/1935	NENE	17	28N	38E	VA	UT	BRAZIL CREEK	USA (DEPT OF INTERIOR BUREAU OF LAND MGMT)		
						NESE	17	28N	38E	VA					
						SENE	17	28N	38E	VA					
400 30143342	ACTV	USE	ST		07/11/1935	NWNW	20	28N	38E	VA	UT	BRAZIL CREEK	USA (DEPT OF INTERIOR BUREAU OF LAND MGMT)		
						SENE	20	28N	38E	VA					
						SENE	20	28N	38E	VA					
						SWNE	20	28N	38E	VA					
						SWNW	20	28N	38E	VA					
400 30143343	ACTV	USE	ST		07/11/1935	SESW	10	28N	38E	VA	UT	BRAZIL CREEK	USA (DEPT OF INTERIOR BUREAU OF LAND MGMT)		
						SWNW	10	28N	38E	VA					
						SWSW	10	28N	38E	VA					
400 30143344	ACTV	USE	ST		07/11/1935	NWNE	19	28N	38E	VA	UT	BRAZIL CREEK	USA (DEPT OF INTERIOR BUREAU OF LAND MGMT)		
						-----									
						NWSW	25	28N	36E	VA				BRAZIL CREEK, SOUTH FORK	USA (DEPT OF INTERIOR BUREAU OF LAND MGMT)
						SWNW	25	28N	36E	VA					
NESE	26	28N	36E	VA											
SENE	26	28N	36E	VA											

DEPARTMENT OF NATURAL RESOURCES AND CONSERVATION

INTERLOCUTORY

MILK RIVER, BELOW WHITEWATER INCLUDING PORCUPINE CREEK (BASIN 400)

LIST OF CLAIMS BY SOURCE AND ENFORCEABLE PRIORITY DATE

TRIBUTARY VALUES: MP= Manmade Pit, NP=Natural Pit, SD=Secondary Diversion, SI=Subirrigation, SP=Spring, WS=Waste & Seepage, UT=Unnamed Tributary

WATER RIGHT #	VERSION STATUS	HISTORICAL TYPE	USE	FLOW RATE	ENFORCEABLE PRIORITY DATE	POINT OF DIVERSION					TRIBUTARY	SOURCE NAME	OWNER NAME
						QTR	SEC	TWP	RGE	CNTY			
400 30143312	ACTV	USE	ST		07/11/1935	SENE	20	28N	36E	VA		BRAZIL CREEK, SOUTH FORK	USA (DEPT OF INTERIOR BUREAU OF LAND MGMT)
						SWNE	20	28N	36E	VA			
400 30143313	ACTV	USE	ST		07/11/1935	NESE	26	28N	36E	VA		BRAZIL CREEK, SOUTH FORK	USA (DEPT OF INTERIOR BUREAU OF LAND MGMT)
						NESW	26	28N	36E	VA			
						NWSE	26	28N	36E	VA			
						NWSW	26	28N	36E	VA			
						SWSE	26	28N	36E	VA			
						NENW	27	28N	36E	VA			
						NESE	27	28N	36E	VA			
						NWNW	27	28N	36E	VA			
						NWSE	27	28N	36E	VA			
						SENE	27	28N	36E	VA			
						SENE	27	28N	36E	VA			
						SWNE	27	28N	36E	VA			
						NENE	28	28N	36E	VA			
400 30143227	ACTV	USE	ST		07/11/1935	SWSW	3	24N	38E	VA		BROWNING COULEE	USA (DEPT OF INTERIOR BUREAU OF LAND MGMT)
						NESE	4	24N	38E	VA			
						NWSE	4	24N	38E	VA			
						SESE	4	24N	38E	VA			
						SESW	4	24N	38E	VA			
						SWSE	4	24N	38E	VA			
							4	24N	38E	VA			
						NENE	9	24N	38E	VA			
						NESW	9	24N	38E	VA			
						NWNE	9	24N	38E	VA			
						NWSE	9	24N	38E	VA			
						SESE	9	24N	38E	VA			
						SWNE	9	24N	38E	VA			

SWSE	9	24N	38E	VA
NENW	10	24N	38E	VA
NWNW	10	24N	38E	VA
NWSE	10	24N	38E	VA
SENW	10	24N	38E	VA
SWNE	10	24N	38E	VA
SWSW	20	25N	38E	VA
NENW	29	25N	38E	VA
NESW	29	25N	38E	VA
NWNW	29	25N	38E	VA
SENW	29	25N	38E	VA
SESW	29	25N	38E	VA
NENE	32	25N	38E	VA
NENW	32	25N	38E	VA
NESE	32	25N	38E	VA
NESW	32	25N	38E	VA
NWSE	32	25N	38E	VA
SENW	32	25N	38E	VA
SESE	32	25N	38E	VA
SESW	32	25N	38E	VA
SWNE	32	25N	38E	VA
SWSW	32	25N	38E	VA
NESW	33	25N	38E	VA
NWNW	33	25N	38E	VA
NWSW	33	25N	38E	VA
SESW	33	25N	38E	VA
SWNW	33	25N	38E	VA
SWSE	33	25N	38E	VA
SWSW	33	25N	38E	VA

---

DEPARTMENT OF NATURAL RESOURCES AND CONSERVATION

INTERLOCUTORY

MILK RIVER, BELOW WHITEWATER INCLUDING PORCUPINE CREEK (BASIN 400)

LIST OF CLAIMS BY SOURCE AND ENFORCEABLE PRIORITY DATE

TRIBUTARY VALUES: MP= Manmade Pit, NP=Natural Pit, SD=Secondary Diversion, SI=Subirrigation, SP=Spring, WS=Waste & Seepage, UT=Unnamed Tributary

WATER RIGHT #	VERSION STATUS	HISTORICAL TYPE	USE	FLOW RATE	ENFORCEABLE PRIORITY DATE	POINT OF DIVERSION					TRIBUTARY	SOURCE NAME	OWNER NAME
						QTR	SEC	TWP	RGE	CNTY			
400 30143228	ACTV	USE	ST		07/11/1935	NWSE	6	31N	38E	VA	BRUSH FORK	USA (DEPT OF INTERIOR BUREAU OF LAND MGMT)	
						SENW	6	31N	38E	VA			
						SESE	6	31N	38E	VA			
						SWNE	6	31N	38E	VA			
						SWSE	6	31N	38E	VA			
							6	31N	38E	VA			
							6	31N	38E	VA			
						NENE	7	31N	38E	VA			
						NESE	7	31N	38E	VA			
						SENE	7	31N	38E	VA			
						SESE	7	31N	38E	VA			
						NWSW	17	31N	38E	VA			
						SWNW	17	31N	38E	VA			
						NENE	18	31N	38E	VA			
						NENE	24	32N	37E	VA			
						SENE	24	32N	37E	VA			
							19	32N	38E	VA			
						SESW	30	32N	38E	VA			
							30	32N	38E	VA			
							30	32N	38E	VA			
NENW	31	32N	38E	VA									
NESW	31	32N	38E	VA									
SENW	31	32N	38E	VA									
SESW	31	32N	38E	VA									
	31	32N	38E	VA									
	31	32N	38E	VA									
	31	32N	38E	VA									



DEPARTMENT OF NATURAL RESOURCES AND CONSERVATION

INTERLOCUTORY

MILK RIVER, BELOW WHITEWATER INCLUDING PORCUPINE CREEK (BASIN 400)

LIST OF CLAIMS BY SOURCE AND ENFORCEABLE PRIORITY DATE

TRIBUTARY VALUES: MP= Manmade Pit, NP=Natural Pit, SD=Secondary Diversion, SI=Subirrigation, SP=Spring, WS=Waste & Seepage, UT=Unnamed Tributary

WATER RIGHT #	VERSION STATUS	HISTORICAL TYPE	USE	FLOW RATE	ENFORCEABLE PRIORITY DATE	POINT OF DIVERSION					TRIBUTARY	SOURCE NAME	OWNER NAME
						QTR	SEC	TWP	RGE	CNTY			
400 30125249	ACTV	USE	ST		06/10/1912	W2NESE	24	32N	37E	VA		BRUSH FORK BEAR CREEK	CARROLL MT PROPERTIES LLC
						E2NWSE	24	32N	37E	VA			
						SESE	24	32N	37E	VA			
						E2NE	25	32N	37E	VA			
400 30135281	ACTV	USE	ST		08/31/1915	NWSW	17	31N	38E	VA		BRUSH FORK BEAR CREEK	CORNWELL RANCH
						E2E2	18	31N	38E	VA			
						E2	7	31N	38E	VA			
						W2SESW	30	32N	38E	VA			
						W2W2	18	32N	38E	VA			
						W2	7	32N	38E	VA			
						SWNE	6	31N	38E	VA			
						NENW	6	31N	38E	VA			
						SE	6	31N	38E	VA			
						SWSWNW	17	31N	38E	VA			
						E2NE	24	32N	37E	VA			
						NWNW	19	32N	38E	VA			
						W2W2	30	32N	38E	VA			
W2	31	32N	38E	VA									





## DEPARTMENT OF NATURAL RESOURCES AND CONSERVATION

## INTERLOCUTORY

## MILK RIVER, BELOW WHITEWATER INCLUDING PORCUPINE CREEK (BASIN 400)

## LIST OF CLAIMS BY SOURCE AND ENFORCEABLE PRIORITY DATE

TRIBUTARY VALUES: MP= Manmade Pit, NP=Natural Pit, SD=Secondary Diversion, SI=Subirrigation, SP=Spring, WS=Waste & Seepage, UT=Unnamed Tributary

WATER RIGHT #	VERSION STATUS	HISTORICAL TYPE	USE	FLOW RATE	ENFORCEABLE PRIORITY DATE	POINT OF DIVERSION					TRIBUTARY	SOURCE NAME	OWNER NAME
						QTR	SEC	TWP	RGE	CNTY			
400 30135281	ACTV	USE	ST		08/31/1915	NW	17	31N	38E	VA	UT	BRUSH FORK BEAR CREEK	CORNWELL RANCH
						E2	7	31N	38E	VA			
						W2NW	8	31N	38E	VA			
						S2NE	6	31N	38E	VA			
						SE	6	31N	38E	VA			
						W2NW	5	31N	38E	VA			
						SW	5	31N	38E	VA			
						E2	31	32N	38E	VA			
						E2SESW	30	32N	38E	VA			
						E2SE	30	32N	38E	VA			
						W2W2	29	32N	38E	VA			
							19	32N	38E	VA			
						NESENE	24	32N	37E	VA			
							18	32N	38E	VA			
						W2W2	17	32N	38E	VA			
						NENW	6	31N	38E	VA			
E2NE	13	32N	37E	VA									
	7	32N	38E	VA									
	W2NW	30	32N	38E	VA								
	W2NW	31	32N	38E	VA								
400 30136633	ACTV	USE	ST		12/31/1892	SESWNE	29	30N	38E	VA	BUGGY CREEK	BUGGY CREEK LIVESTOCK LLLP	
						SWSENE	29	30N	38E	VA			
400 30106764	ACTV	USE	ST		02/09/1893	SESENE	16	30N	38E	VA	BUGGY CREEK	MONTANA STATE BOARD OF LAND COMMISSIONERS	
						SE	16	30N	38E	VA			
400 30136656	ACTV	USE	ST		12/31/1901	SWSE	29	30N	38E	VA	BUGGY CREEK	BUGGY CREEK LIVESTOCK LLLP	
						NWSE	29	30N	38E	VA			

## DEPARTMENT OF NATURAL RESOURCES AND CONSERVATION

## INTERLOCUTORY

## MILK RIVER, BELOW WHITEWATER INCLUDING PORCUPINE CREEK (BASIN 400)

## LIST OF CLAIMS BY SOURCE AND ENFORCEABLE PRIORITY DATE

TRIBUTARY VALUES: MP= Manmade Pit, NP=Natural Pit, SD=Secondary Diversion, SI=Subirrigation, SP=Spring, WS=Waste & Seepage, UT=Unnamed Tributary

WATER RIGHT #	VERSION STATUS	HISTORICAL TYPE	USE	FLOW RATE	ENFORCEABLE PRIORITY DATE	POINT OF DIVERSION					TRIBUTARY	SOURCE NAME	OWNER NAME
						QTR	SEC	TWP	RGE	CNTY			
400 30136625	ACTV	USE	ST		12/31/1908	NE	12	32N	38E	VA	BUGGY CREEK	BUGGY CREEK LIVESTOCK LLLP	
						E2SE	35	33N	38E	VA			
						NENW	36	33N	38E	VA			
						E2NE	24	33N	38E	VA			
							18	33N	39E	VA			
						NW	18	33N	39E	VA			
						W2SW	7	33N	39E	VA			
400 30136655	ACTV	USE	ST		12/31/1908	SWNW	15	30N	38E	VA	BUGGY CREEK	BUGGY CREEK LIVESTOCK LLLP	
						W2W2	36	33N	38E	VA			
400 30136082	ACTV	USE	ST		08/31/1915	W2NW	15	30N	38E	VA	BUGGY CREEK	CORNWELL RANCH	
						W2SW	21	30N	38E	VA			
						NW	28	30N	38E	VA			
						W2E2	10	30N	38E	VA			
						SWSW	10	30N	38E	VA			
						E2W2	10	30N	38E	VA			
						SESENE	16	30N	38E	VA			
						SE	16	30N	38E	VA			
						N2	21	30N	38E	VA			
						N2NWSW	28	30N	38E	VA			
SENE	29	30N	38E	VA									

**DEPARTMENT OF NATURAL RESOURCES AND CONSERVATION**  
**INTERLOCUTORY**  
**MILK RIVER, BELOW WHITEWATER INCLUDING PORCUPINE CREEK (BASIN 400)**  
**LIST OF CLAIMS BY SOURCE AND ENFORCEABLE PRIORITY DATE**

TRIBUTARY VALUES: MP= Manmade Pit, NP=Natural Pit, SD=Secondary Diversion, SI=Subirrigation, SP=Spring, WS=Waste & Seepage, UT=Unnamed Tributary

WATER RIGHT #	VERSION STATUS	HISTORICAL TYPE	USE	FLOW RATE	ENFORCEABLE PRIORITY DATE	POINT OF DIVERSION					TRIBUTARY	SOURCE NAME	OWNER NAME
						QTR	SEC	TWP	RGE	CNTY			
400 30137036	ACTV	USE	ST		08/31/1915	E2NW	3	30N	38E	VA		BUGGY CREEK	CORNWELL RANCH
							34	31N	38E	VA			
						E2	27	31N	38E	VA			
						SE	22	31N	38E	VA			
						NWNW	23	31N	38E	VA			
						W2	11	31N	38E	VA			
						NWNE	11	31N	38E	VA			
						E2	2	31N	38E	VA			
						E2E2	35	32N	38E	VA			
						E2	26	32N	38E	VA			
						W2	13	32N	38E	VA			
						E2NE	22	31N	38E	VA			
						W2W2	14	31N	38E	VA			
						W2	24	32N	38E	VA			
400 30137766	ACTV	USE	ST		12/31/1929	E2NW	12	33N	38E	VA		BUGGY CREEK	CORNWELL RANCH
						E2	12	33N	38E	VA			
						SWNE	2	33N	38E	VA			
						N2NW	2	33N	38E	VA			
400 30143229	ACTV	USE	ST		07/11/1935	NESE	2	33N	38E	VA		BUGGY CREEK	USA (DEPT OF INTERIOR BUREAU OF LAND MGMT)
						NENW	12	33N	38E	VA			
						NESE	12	33N	38E	VA			
						NWSE	12	33N	38E	VA			
						SENW	12	33N	38E	VA			
						SESE	12	33N	38E	VA			
						SWNE	12	33N	38E	VA			
							7	33N	39E	VA			
400 30143230	ACTV	USE	ST		07/11/1935	SWNW	3	30N	38E	VA		BUGGY CREEK	USA (DEPT OF INTERIOR BUREAU OF LAND MGMT)



TRIBUTARY VALUES: MP= Manmade Pit, NP=Natural Pit, SD=Secondary Diversion, SI=Subirrigation, SP=Spring, WS=Waste & Seepage, UT=Unnamed Tributary

WATER RIGHT #	VERSION STATUS	HISTORICAL TYPE	USE	FLOW RATE	ENFORCEABLE PRIORITY DATE	POINT OF DIVERSION					TRIBUTARY	SOURCE NAME	OWNER NAME
						QTR	SEC	TWP	RGE	CNTY			
40030143233	ACTV	USE	ST		07/11/1935		3	30N	38E	VA		BUGGY CREEK	USA (DEPT OF INTERIOR BUREAU OF LAND MGMT)
								NESE	2	31N	38E	VA	
								SENE	2	31N	38E	VA	
								SESE	2	31N	38E	VA	
								SWSE	2	31N	38E	VA	
									2	31N	38E	VA	
								NENW	11	31N	38E	VA	
								NWNE	11	31N	38E	VA	
								NESE	27	31N	38E	VA	
								SESE	27	31N	38E	VA	
								NENE	34	31N	38E	VA	
								SWSW	34	31N	38E	VA	
								NESW	13	32N	38E	VA	
								NWSW	13	32N	38E	VA	
								SESW	13	32N	38E	VA	
								SWNW	13	32N	38E	VA	
								SWSW	13	32N	38E	VA	
								NENW	24	32N	38E	VA	
								NWNW	24	32N	38E	VA	
								NWSW	24	32N	38E	VA	
								SESW	24	32N	38E	VA	
								SWNW	24	32N	38E	VA	
								NENE	26	32N	38E	VA	
								NWNE	26	32N	38E	VA	
								SENE	26	32N	38E	VA	
								SWNE	26	32N	38E	VA	
								NENE	35	32N	38E	VA	
								NESE	35	32N	38E	VA	
								NWNE	35	32N	38E	VA	
								SENE	35	32N	38E	VA	
								SESE	35	32N	38E	VA	
								SWNE	35	32N	38E	VA	

DEPARTMENT OF NATURAL RESOURCES AND CONSERVATION

INTERLOCUTORY

MILK RIVER, BELOW WHITEWATER INCLUDING PORCUPINE CREEK (BASIN 400)

LIST OF CLAIMS BY SOURCE AND ENFORCEABLE PRIORITY DATE

TRIBUTARY VALUES: MP= Manmade Pit, NP=Natural Pit, SD=Secondary Diversion, SI=Subirrigation, SP=Spring, WS=Waste & Seepage, UT=Unnamed Tributary

WATER RIGHT #	VERSION STATUS	HISTORICAL TYPE	USE	FLOW RATE	ENFORCEABLE PRIORITY DATE	POINT OF DIVERSION					TRIBUTARY	SOURCE NAME	OWNER NAME
						QTR	SEC	SEC	TWP	RGE			
400 30143234	ACTV	USE	ST		07/11/1935	SESW	21	30N	38E	VA	BUGGY CREEK	USA (DEPT OF INTERIOR BUREAU OF LAND MGMT)	
						NWSW	28	30N	38E	VA			
400 30143235	ACTV	USE	ST		07/11/1935	SWNW	15	30N	38E	VA	BUGGY CREEK	USA (DEPT OF INTERIOR BUREAU OF LAND MGMT)	
400 30134575	ACTV	USE	ST		12/31/1949	SENE	31	30N	38E	VA	BUGGY CREEK	CORNWELL GWENDOLYN V LIVING TRUST	
						NWNW	32	30N	38E	VA			
						SWNW	32	30N	38E	VA			

---

## INTERLOCUTORY

## MILK RIVER, BELOW WHITEWATER INCLUDING PORCUPINE CREEK (BASIN 400)

## LIST OF CLAIMS BY SOURCE AND ENFORCEABLE PRIORITY DATE

TRIBUTARY VALUES: MP= Manmade Pit, NP=Natural Pit, SD=Secondary Diversion, SI=Subirrigation, SP=Spring, WS=Waste & Seepage, UT=Unnamed Tributary

WATER RIGHT #	VERSION STATUS	HISTORICAL TYPE	USE	FLOW RATE	ENFORCEABLE PRIORITY DATE	POINT OF DIVERSION					TRIBUTARY	SOURCE NAME	OWNER NAME
						QTR	SEC	TWP	RGE	CNTY			
400 30136625	ACTV	USE	ST		12/31/1908	NESE	12	32N	38E	VA	UT	BUGGY CREEK	BUGGY CREEK LIVESTOCK LLLP
						W2	12	32N	38E	VA			
						NE	12	32N	38E	VA			
						SW	7	32N	39E	VA			
						SESW	1	32N	38E	VA			
						E2	1	32N	38E	VA			
						SWSE	6	32N	39E	VA			
						SW	6	32N	39E	VA			
						W2	5	32N	39E	VA			
						SW	35	33N	38E	VA			
						E2	35	33N	38E	VA			
						E2	26	33N	38E	VA			
							25	33N	38E	VA			
							30	33N	39E	VA			
						SW	24	33N	38E	VA			
						E2	24	33N	38E	VA			
							19	33N	39E	VA			
							19	33N	39E	VA			
						SWSE	13	33N	38E	VA			
						E2E2	13	33N	38E	VA			
						W2	18	33N	39E	VA			
						NE	18	33N	39E	VA			
						S2	7	33N	39E	VA			
						S2NE	7	33N	39E	VA			
						W2	8	33N	39E	VA			
						W2NE	8	33N	39E	VA			
						N2	7	32N	39E	VA			
						E2E2	6	32N	39E	VA			
							36	33N	38E	VA			

DEPARTMENT OF NATURAL RESOURCES AND CONSERVATION

INTERLOCUTORY

MILK RIVER, BELOW WHITEWATER INCLUDING PORCUPINE CREEK (BASIN 400)

LIST OF CLAIMS BY SOURCE AND ENFORCEABLE PRIORITY DATE

TRIBUTARY VALUES: MP= Manmade Pit, NP=Natural Pit, SD=Secondary Diversion, SI=Subirrigation, SP=Spring, WS=Waste & Seepage, UT=Unnamed Tributary

WATER RIGHT #	VERSION STATUS	HISTORICAL TYPE	USE	FLOW RATE	ENFORCEABLE PRIORITY DATE	POINT OF DIVERSION					TRIBUTARY	SOURCE NAME	OWNER NAME
						QTR	SEC	SEC	TWP	RGE			
400 30137772	ACTV	USE	ST		12/31/1914	NWSW	11	33N	38E	VA	UT	BUGGY CREEK	CORNWELL RANCH
400 30136082	ACTV	USE	ST		08/31/1915	W2SWSW	10	30N	38E	VA	UT	BUGGY CREEK	CORNWELL RANCH
						SE	3	30N	38E	VA			
						W2	2	30N	38E	VA			
						E2NE	29	30N	38E	VA			
						S2NE	3	30N	38E	VA			
						SW	21	30N	38E	VA			
						NESW	3	30N	38E	VA			
						E2	16	30N	38E	VA			
						N2NW	28	30N	38E	VA			



## DEPARTMENT OF NATURAL RESOURCES AND CONSERVATION

## INTERLOCUTORY

## MILK RIVER, BELOW WHITEWATER INCLUDING PORCUPINE CREEK (BASIN 400)

## LIST OF CLAIMS BY SOURCE AND ENFORCEABLE PRIORITY DATE

TRIBUTARY VALUES: MP= Manmade Pit, NP=Natural Pit, SD=Secondary Diversion, SI=Subirrigation, SP=Spring, WS=Waste & Seepage, UT=Unnamed Tributary

WATER RIGHT #	VERSION STATUS	HISTORICAL TYPE	USE	FLOW RATE	ENFORCEABLE PRIORITY DATE	POINT OF DIVERSION					TRIBUTARY	SOURCE NAME	OWNER NAME
						QTR	SEC	TWP	RGE	CNTY			
400 30137036	ACTV	USE	ST		08/31/1915		34	31N	38E	VA	UT	BUGGY CREEK	CORNWELL RANCH
						W2	35	31N	38E	VA			
							27	31N	38E	VA			
						W2	26	31N	38E	VA			
						W2E2	26	31N	38E	VA			
						NWSE	22	31N	38E	VA			
						SESE	15	31N	38E	VA			
						S2	23	31N	38E	VA			
						W2	14	31N	38E	VA			
							11	31N	38E	VA			
						SESE	3	31N	38E	VA			
							2	31N	38E	VA			
							35	32N	38E	VA			
						NENE	12	31N	38E	VA			
						NWNW	7	31N	38E	VA			
						S2	1	31N	38E	VA			
							26	32N	38E	VA			
						NE	23	32N	38E	VA			
						E2	14	32N	38E	VA			
						N2	24	32N	38E	VA			
							13	32N	38E	VA			
						W2W2	18	32N	39E	VA			
						N2	3	30N	38E	VA			
						E2NE	22	31N	38E	VA			

DEPARTMENT OF NATURAL RESOURCES AND CONSERVATION

INTERLOCUTORY

MILK RIVER, BELOW WHITEWATER INCLUDING PORCUPINE CREEK (BASIN 400)

LIST OF CLAIMS BY SOURCE AND ENFORCEABLE PRIORITY DATE

TRIBUTARY VALUES: MP= Manmade Pit, NP=Natural Pit, SD=Secondary Diversion, SI=Subirrigation, SP=Spring, WS=Waste & Seepage, UT=Unnamed Tributary

WATER RIGHT #	VERSION STATUS	HISTORICAL TYPE	USE	FLOW RATE	ENFORCEABLE PRIORITY DATE	POINT OF DIVERSION					TRIBUTARY	SOURCE NAME	OWNER NAME
						QTR	SEC	TWP	RGE	CNTY			
400 30137766	ACTV	USE	ST		12/31/1929	E2	35	34N	38E	VA	UT	BUGGY CREEK	CORNWELL RANCH
							36	34N	38E	VA			
						N2	3	33N	38E	VA			
						N2S2	3	33N	38E	VA			
						N2	2	33N	38E	VA			
						N2	1	33N	38E	VA			
						SE	1	33N	38E	VA			
						N2SW	1	33N	38E	VA			
						SE	11	33N	38E	VA			
						NENE	14	33N	38E	VA			
						N2	13	33N	38E	VA			
							6	33N	39E	VA			
						NW	5	33N	39E	VA			
						SW	5	33N	39E	VA			
						SWSW	32	34N	39E	VA			
							31	34N	39E	VA			
						W2	30	34N	39E	VA			
SW	19	34N	39E	VA									
NESE	2	33N	38E	VA									
	12	33N	38E	VA									
-----													
400 30137772	ACTV	USE	ST		12/31/1914	SW	11	33N	38E	VA		CANYON CREEK	CORNWELL RANCH
						E2E2	15	33N	38E	VA			
						W2NW	14	33N	38E	VA			
						NE	22	33N	38E	VA			

## DEPARTMENT OF NATURAL RESOURCES AND CONSERVATION

## INTERLOCUTORY

## MILK RIVER, BELOW WHITEWATER INCLUDING PORCUPINE CREEK (BASIN 400)

## LIST OF CLAIMS BY SOURCE AND ENFORCEABLE PRIORITY DATE

TRIBUTARY VALUES: MP= Manmade Pit, NP=Natural Pit, SD=Secondary Diversion, SI=Subirrigation, SP=Spring, WS=Waste & Seepage, UT=Unnamed Tributary

WATER RIGHT #	VERSION STATUS	HISTORICAL TYPE	USE	FLOW RATE	ENFORCEABLE PRIORITY DATE	POINT OF DIVERSION					TRIBUTARY	SOURCE NAME	OWNER NAME
						QTR	SEC	TWP	RGE	CNTY			
400 30137032	ACTV	USE	ST		08/31/1915	E2NE	22	31N	38E	VA	CANYON CREEK	CORNWELL RANCH	
						S2SESE	15	31N	38E	VA			
						NESW	3	31N	38E	VA			
						E2	34	32N	38E	VA			
						E2	27	32N	38E	VA			
						W2W2	23	32N	38E	VA			
						NWNWNW	26	32N	38E	VA			
						W2W2	14	32N	38E	VA			
400 30136623	ACTV	USE	ST		12/31/1920	W2	11	32N	38E	VA	CANYON CREEK	BUGGY CREEK LIVESTOCK LLLP	
						E2	2	32N	38E	VA			
						W2NW	1	32N	38E	VA			
						E2	34	33N	38E	VA			
						E2	27	33N	38E	VA			
						SESW	2	32N	38E	VA			
400 30137766	ACTV	USE	ST		12/31/1929	W2NW	14	33N	38E	VA	CANYON CREEK	CORNWELL RANCH	
						W2SE	22	33N	38E	VA			
400 30143236	ACTV	USE	ST		07/11/1935	SESE	15	33N	38E	VA	CANYON CREEK	USA (DEPT OF INTERIOR BUREAU OF LAND MGMT)	
						NENE	22	33N	38E	VA			
						NWNE	22	33N	38E	VA			
						SWNE	22	33N	38E	VA			
400 30143237	ACTV	USE	ST		07/11/1935	NESE	10	31N	38E	VA	CANYON CREEK	USA (DEPT OF INTERIOR BUREAU OF LAND MGMT)	
						SESW	10	31N	38E	VA			

DEPARTMENT OF NATURAL RESOURCES AND CONSERVATION

INTERLOCUTORY

MILK RIVER, BELOW WHITEWATER INCLUDING PORCUPINE CREEK (BASIN 400)

LIST OF CLAIMS BY SOURCE AND ENFORCEABLE PRIORITY DATE

TRIBUTARY VALUES: MP= Manmade Pit, NP=Natural Pit, SD=Secondary Diversion, SI=Subirrigation, SP=Spring, WS=Waste & Seepage, UT=Unnamed Tributary

WATER RIGHT #	VERSION STATUS	HISTORICAL TYPE	USE	FLOW RATE	ENFORCEABLE PRIORITY DATE	POINT OF DIVERSION					TRIBUTARY	SOURCE NAME	OWNER NAME
						QTR	SEC	TWP	RGE	CNTY			
400 30143238	ACTV	USE	ST		07/11/1935	SWNW	1	32N	38E	VA	CANYON CREEK	USA (DEPT OF INTERIOR BUREAU OF LAND MGMT)	
							1	32N	38E	VA			
							1	32N	38E	VA			
						NESE	2	32N	38E	VA			
						NWSE	2	32N	38E	VA			
						SENE	2	32N	38E	VA			
						SESW	2	32N	38E	VA			
						SWNE	2	32N	38E	VA			
						SWSE	2	32N	38E	VA			
							2	32N	38E	VA			
						NENW	11	32N	38E	VA			
						NESW	11	32N	38E	VA			
						NWSW	11	32N	38E	VA			
						SENW	11	32N	38E	VA			
						SWNW	11	32N	38E	VA			
						SWSW	11	32N	38E	VA			
						NWSE	22	33N	38E	VA			
						SWSE	22	33N	38E	VA			
						NWNE	27	33N	38E	VA			
						SENE	27	33N	38E	VA			
						SWNE	27	33N	38E	VA			
						NESE	34	33N	38E	VA			
						NWNE	34	33N	38E	VA			
						NWSE	34	33N	38E	VA			
						SENE	34	33N	38E	VA			
SESE	34	33N	38E	VA									
SWNE	34	33N	38E	VA									
SWSE	34	33N	38E	VA									

**DEPARTMENT OF NATURAL RESOURCES AND CONSERVATION**

**INTERLOCUTORY**

**MILK RIVER, BELOW WHITEWATER INCLUDING PORCUPINE CREEK (BASIN 400)**

**LIST OF CLAIMS BY SOURCE AND ENFORCEABLE PRIORITY DATE**

TRIBUTARY VALUES: MP= Manmade Pit, NP=Natural Pit, SD=Secondary Diversion, SI=Subirrigation, SP=Spring, WS=Waste & Seepage, UT=Unnamed Tributary

WATER RIGHT #	VERSION STATUS	HISTORICAL TYPE	USE	FLOW RATE	ENFORCEABLE PRIORITY DATE	POINT OF DIVERSION					TRIBUTARY	SOURCE NAME	OWNER NAME
						QTR	SEC	TWP	RGE	CNTY			
400 30143239	ACTV	USE	ST		07/11/1935	NESW	3	31N	38E	VA	CANYON CREEK	USA (DEPT OF INTERIOR BUREAU OF LAND MGMT)	
						SENW	3	31N	38E	VA			
						SESW	3	31N	38E	VA			
						NENW	10	31N	38E	VA			
						SENE	10	31N	38E	VA			
						NWNW	14	32N	38E	VA			
						NWSW	14	32N	38E	VA			
						SWNW	14	32N	38E	VA			
						SWSW	14	32N	38E	VA			
						NENE	15	32N	38E	VA			
						NWNW	23	32N	38E	VA			
						SWNW	23	32N	38E	VA			
						NWNW	26	32N	38E	VA			
						NENE	34	32N	38E	VA			
						NESW	34	32N	38E	VA			
SENE	34	32N	38E	VA									
SWSE	34	32N	38E	VA									

DEPARTMENT OF NATURAL RESOURCES AND CONSERVATION

INTERLOCUTORY

MILK RIVER, BELOW WHITEWATER INCLUDING PORCUPINE CREEK (BASIN 400)

LIST OF CLAIMS BY SOURCE AND ENFORCEABLE PRIORITY DATE

TRIBUTARY VALUES: MP= Manmade Pit, NP=Natural Pit, SD=Secondary Diversion, SI=Subirrigation, SP=Spring, WS=Waste & Seepage, UT=Unnamed Tributary

WATER RIGHT #	VERSION STATUS	HISTORICAL TYPE	USE	FLOW RATE	ENFORCEABLE PRIORITY DATE	POINT OF DIVERSION					TRIBUTARY	SOURCE NAME	OWNER NAME
						QTR	SEC	TWP	RGE	CNTY			
400 30143345	ACTV	USE	ST		07/11/1935	SESE	20	33N	38E	VA	CANYON CREEK	USA (DEPT OF INTERIOR BUREAU OF LAND MGMT)	
						NENE	21	33N	38E	VA			
						NESW	21	33N	38E	VA			
						NWSW	21	33N	38E	VA			
						SENE	21	33N	38E	VA			
						SENW	21	33N	38E	VA			
						SESW	21	33N	38E	VA			
						SWNE	21	33N	38E	VA			
						SWSW	21	33N	38E	VA			
						NWNW	28	33N	38E	VA			
						NENE	29	33N	38E	VA			
						NESE	29	33N	38E	VA			
						NWSE	29	33N	38E	VA			
						SENE	29	33N	38E	VA			
						SESE	29	33N	38E	VA			
						NENE	32	33N	38E	VA			
						NESW	33	33N	38E	VA			
						NWNW	33	33N	38E	VA			
						NWSW	33	33N	38E	VA			
						SESW	33	33N	38E	VA			
SWNW	33	33N	38E	VA									

## DEPARTMENT OF NATURAL RESOURCES AND CONSERVATION

## INTERLOCUTORY

## MILK RIVER, BELOW WHITEWATER INCLUDING PORCUPINE CREEK (BASIN 400)

## LIST OF CLAIMS BY SOURCE AND ENFORCEABLE PRIORITY DATE

TRIBUTARY VALUES: MP= Manmade Pit, NP=Natural Pit, SD=Secondary Diversion, SI=Subirrigation, SP=Spring, WS=Waste & Seepage, UT=Unnamed Tributary

WATER RIGHT #	VERSION STATUS	HISTORICAL TYPE	USE	FLOW RATE	ENFORCEABLE PRIORITY DATE	POINT OF DIVERSION					TRIBUTARY	SOURCE NAME	OWNER NAME
						QTR	SEC	TWP	RGE	CNTY			
400 30143346	ACTV	USE	ST		07/11/1935	NESW	2	32N	38E	VA	CANYON CREEK	USA (DEPT OF INTERIOR BUREAU OF LAND MGMT)	
						NWSW	2	32N	38E	VA			
						SWNW	2	32N	38E	VA			
						SWSW	2	32N	38E	VA			
						SENE	3	32N	38E	VA			
							3	32N	38E	VA			
						NWNW	11	32N	38E	VA			
						SWNW	11	32N	38E	VA			
						NENW	26	33N	38E	VA			
						NWSW	27	33N	38E	VA			
						SWSW	27	33N	38E	VA			
						SESE	28	33N	38E	VA			
						NENW	33	33N	38E	VA			
						NESW	33	33N	38E	VA			
						NWNE	33	33N	38E	VA			
						SENE	33	33N	38E	VA			
SESW	33	33N	38E	VA									
SWNE	33	33N	38E	VA									
400 30137772	ACTV	USE	ST		12/31/1914	E2SW	3	33N	38E	VA	UT	CANYON CREEK	CORNWELL RANCH
						NW	10	33N	38E	VA			
						SW	10	33N	38E	VA			
						SWSE	10	33N	38E	VA			
							15	33N	38E	VA			
						E2E2	16	33N	38E	VA			
						SW	11	33N	38E	VA			
						N2	22	33N	38E	VA			

## DEPARTMENT OF NATURAL RESOURCES AND CONSERVATION

## INTERLOCUTORY

## MILK RIVER, BELOW WHITEWATER INCLUDING PORCUPINE CREEK (BASIN 400)

## LIST OF CLAIMS BY SOURCE AND ENFORCEABLE PRIORITY DATE

TRIBUTARY VALUES: MP= Manmade Pit, NP=Natural Pit, SD=Secondary Diversion, SI=Subirrigation, SP=Spring, WS=Waste & Seepage, UT=Unnamed Tributary

WATER RIGHT #	VERSION STATUS	HISTORICAL TYPE	USE	FLOW RATE	ENFORCEABLE PRIORITY DATE	POINT OF DIVERSION					TRIBUTARY	SOURCE NAME	OWNER NAME
						QTR	SEC	SEC	TWP	RGE			
400 30137032	ACTV	USE	ST		08/31/1915		9	31N	38E	VA	UT	CANYON CREEK	CORNWELL RANCH
								NWNWNW	10	31N	38E	VA	
								W2SW	3	31N	38E	VA	
								E2SE	33	32N	38E	VA	
								N2	34	32N	38E	VA	
									27	32N	38E	VA	
								NWSW	26	32N	38E	VA	
								SWNW	26	32N	38E	VA	
								E2	15	32N	38E	VA	
								E2	4	31N	38E	VA	
									14	32N	38E	VA	
								SE	10	32N	38E	VA	



DEPARTMENT OF NATURAL RESOURCES AND CONSERVATION

INTERLOCUTORY

MILK RIVER, BELOW WHITEWATER INCLUDING PORCUPINE CREEK (BASIN 400)

LIST OF CLAIMS BY SOURCE AND ENFORCEABLE PRIORITY DATE

TRIBUTARY VALUES: MP= Manmade Pit, NP=Natural Pit, SD=Secondary Diversion, SI=Subirrigation, SP=Spring, WS=Waste & Seepage, UT=Unnamed Tributary

WATER RIGHT #	VERSION STATUS	HISTORICAL TYPE	USE	FLOW RATE	ENFORCEABLE PRIORITY DATE	POINT OF DIVERSION					TRIBUTARY	SOURCE NAME	OWNER NAME
						QTR	SEC	TWP	RGE	CNTY			
400 30136623	ACTV	USE	ST		12/31/1920	E2NE	10	32N	38E	VA	UT	CANYON CREEK	BUGGY CREEK LIVESTOCK LLLP
							11	32N	38E	VA			
							12	32N	38E	VA			
							12	32N	38E	VA			
							3	32N	38E	VA			
							3	32N	38E	VA			
							1	32N	38E	VA			
							1	32N	38E	VA			
							33	33N	38E	VA			
							33	33N	38E	VA			
							34	33N	38E	VA			
							35	33N	38E	VA			
							35	33N	38E	VA			
							27	33N	38E	VA			
							27	33N	38E	VA			
							27	33N	38E	VA			
							26	33N	38E	VA			
							26	33N	38E	VA			
							22	33N	38E	VA			
							23	33N	38E	VA			
	23	33N	38E	VA									
	2	32N	38E	VA									
	28	33N	38E	VA									
400 30137766	ACTV	USE	ST		12/31/1929	SE	14	33N	38E	VA	UT	CANYON CREEK	CORNWELL RANCH
						E2SW	3	33N	38E	VA			



DEPARTMENT OF NATURAL RESOURCES AND CONSERVATION

INTERLOCUTORY

MILK RIVER, BELOW WHITEWATER INCLUDING PORCUPINE CREEK (BASIN 400)

LIST OF CLAIMS BY SOURCE AND ENFORCEABLE PRIORITY DATE

TRIBUTARY VALUES: MP= Manmade Pit, NP=Natural Pit, SD=Secondary Diversion, SI=Subirrigation, SP=Spring, WS=Waste & Seepage, UT=Unnamed Tributary

WATER RIGHT #	VERSION STATUS	HISTORICAL TYPE	USE	FLOW RATE	ENFORCEABLE PRIORITY DATE	POINT OF DIVERSION					TRIBUTARY	SOURCE NAME	OWNER NAME
						QTR	SEC	TWP	RGE	CNTY			
400 30137032	ACTV	USE	ST		08/31/1915	N2NENE	27	32N	38E	VA	CANYON CREEK, WEST FORK	CORNWELL RANCH	
						E2	22	32N	38E	VA			
							15	32N	38E	VA			
						W2SWSW	3	32N	38E	VA			
						NWNE	4	32N	38E	VA			
						E2E2	4	31N	38E	VA			
						W2W2	10	32N	38E	VA			
400 30143383	ACTV	USE	ST		07/11/1935	SWSW	3	32N	38E	VA	CANYON CREEK, WEST FORK	USA (DEPT OF INTERIOR BUREAU OF LAND MGMT)	
						NESE	4	32N	38E	VA			
						SENE	4	32N	38E	VA			
						NENE	4	32N	38E	VA			
						NWNE	4	32N	38E	VA			
						NWNW	10	32N	38E	VA			
						NWSW	10	32N	38E	VA			
						SWNW	10	32N	38E	VA			
						SWSW	10	32N	38E	VA			
						NWNW	15	32N	38E	VA			
						SENE	15	32N	38E	VA			
						SWNW	15	32N	38E	VA			
						NWSE	22	32N	38E	VA			



## DEPARTMENT OF NATURAL RESOURCES AND CONSERVATION

## INTERLOCUTORY

## MILK RIVER, BELOW WHITEWATER INCLUDING PORCUPINE CREEK (BASIN 400)

## LIST OF CLAIMS BY SOURCE AND ENFORCEABLE PRIORITY DATE

TRIBUTARY VALUES: MP= Manmade Pit, NP=Natural Pit, SD=Secondary Diversion, SI=Subirrigation, SP=Spring, WS=Waste & Seepage, UT=Unnamed Tributary

WATER RIGHT #	VERSION STATUS	HISTORICAL TYPE	USE	FLOW RATE	ENFORCEABLE PRIORITY DATE	POINT OF DIVERSION					TRIBUTARY	SOURCE NAME	OWNER NAME	
						QTR	SEC	TWP	RGE	CNTY				
400 30137032	ACTV	USE	ST		08/31/1915		22	32N	38E	VA	UT	CANYON CREEK, WEST FORK	CORNWELL RANCH	
						E2E2	21	32N	38E	VA				
							16	32N	38E	VA				
						W2	10	32N	38E	VA				
							9	32N	38E	VA				
						N2	8	32N	38E	VA				
						E2SE	8	32N	38E	VA				
							5	32N	38E	VA				
							4	32N	38E	VA				
						W2	15	32N	38E	VA				
						S2SW	3	32N	38E	VA				
						400 30136620	ACTV	USE	ST					12/31/1920
	W2SE	3	32N	38E	VA									
	NWSESE	3	32N	38E	VA									
	E2NWSW	3	32N	38E	VA									
	W2SENW	3	32N	38E	VA									
		3	32N	38E	VA									
400 30143373	ACTV	USE	ST		07/11/1935		NWSE	31	33N	38E	VA	UT	CANYON CREEK, WEST FORK	USA (DEPT OF INTERIOR BUREAU OF LAND MGMT)
							SWSE	31	33N	38E	VA			
400 30136081	ACTV	USE	ST		08/31/1915		W2E2	13	30N	38E	VA		CHAPMAN COULEE	CORNWELL RANCH
							SESW	13	30N	38E	VA			
400 30143240	ACTV	USE	ST		07/11/1935		NESW	30	30N	39E	VA		CHAPMAN COULEE	USA (DEPT OF INTERIOR BUREAU OF LAND MGMT)
							SENW	30	30N	39E	VA			
								30	30N	39E	VA			

**DEPARTMENT OF NATURAL RESOURCES AND CONSERVATION**  
**INTERLOCUTORY**  
**MILK RIVER, BELOW WHITEWATER INCLUDING PORCUPINE CREEK (BASIN 400)**  
**LIST OF CLAIMS BY SOURCE AND ENFORCEABLE PRIORITY DATE**

TRIBUTARY VALUES: MP= Manmade Pit, NP=Natural Pit, SD=Secondary Diversion, SI=Subirrigation, SP=Spring, WS=Waste & Seepage, UT=Unnamed Tributary

WATER RIGHT #	VERSION STATUS	HISTORICAL TYPE	USE	FLOW RATE	ENFORCEABLE PRIORITY DATE	POINT OF DIVERSION					TRIBUTARY	SOURCE NAME	OWNER NAME
						QTR	SEC	TWP	RGE	CNTY			
400 30143241	ACTV	USE	ST		07/11/1935	SWSE	12	29N	38E	VA		CHAPMAN COULEE	USA (DEPT OF INTERIOR BUREAU OF LAND MGMT)
						NENW	13	29N	38E	VA			
						NWNE	13	29N	38E	VA			
						NWNW	13	29N	38E	VA			
						SENE	13	29N	38E	VA			
						SWNW	13	29N	38E	VA			
400 30136081	ACTV	USE	ST		08/31/1915	SWNW	18	30N	39E	VA	UT	CHAPMAN COULEE	CORNWELL RANCH
						E2SE	13	30N	38E	VA			
400 30137768	ACTV	USE	ST		12/31/1892	W2SW	14	32N	39E	VA		CHERRY CREEK	CORNWELL RANCH
						E2NE	22	32N	39E	VA			
						W2NW	23	32N	39E	VA			
400 30139252	ACTV	USE	ST		12/31/1900	NWSWNE	14	29N	39E	VA		CHERRY CREEK	CHRISTENSON, JODY
400 30136588	ACTV	USE	ST		12/31/1920	W2W2	26	31N	39E	VA		CHERRY CREEK	BUGGY CREEK LIVESTOCK LLLP
						W2E2NW	26	31N	39E	VA			
						SWSW	23	31N	39E	VA			
						W2NE	22	31N	39E	VA			
400 30143242	ACTV	USE	ST		07/11/1935	SWSW	10	30N	39E	VA		CHERRY CREEK	USA (DEPT OF INTERIOR BUREAU OF LAND MGMT)
						NWNE	15	30N	39E	VA			
						SWNE	15	30N	39E	VA			
400 30143243	ACTV	USE	ST		07/11/1935	NWSE	15	30N	39E	VA		CHERRY CREEK	USA (DEPT OF INTERIOR BUREAU OF LAND MGMT)
						SESE	15	30N	39E	VA			
400 30143244	ACTV	USE	ST		07/11/1935	NWSE	15	30N	39E	VA		CHERRY CREEK	USA (DEPT OF INTERIOR BUREAU OF LAND MGMT)
						SWNE	15	30N	39E	VA			
						SWSE	35	30N	39E	VA			
400 30143245	ACTV	USE	ST		07/11/1935	NESE	3	30N	39E	VA		CHERRY CREEK	USA (DEPT OF INTERIOR BUREAU OF LAND MGMT)

## DEPARTMENT OF NATURAL RESOURCES AND CONSERVATION

## INTERLOCUTORY

## MILK RIVER, BELOW WHITEWATER INCLUDING PORCUPINE CREEK (BASIN 400)

## LIST OF CLAIMS BY SOURCE AND ENFORCEABLE PRIORITY DATE

TRIBUTARY VALUES: MP= Manmade Pit, NP=Natural Pit, SD=Secondary Diversion, SI=Subirrigation, SP=Spring, WS=Waste & Seepage, UT=Unnamed Tributary

WATER RIGHT #	VERSION STATUS	HISTORICAL TYPE	USE	FLOW RATE	ENFORCEABLE PRIORITY DATE	POINT OF DIVERSION					TRIBUTARY	SOURCE NAME	OWNER NAME
						QTR	SEC	TWP	RGE	CNTY			
400 30106759	ACTV	USE	ST		06/29/1973	S2SWNE	35	31N	39E	VA		CHERRY CREEK	MONTANA STATE BOARD OF LAND COMMISSIONERS
						NWSE	35	31N	39E	VA			
						SWSE	35	31N	39E	VA			
400 30136630	ACTV	USE	ST		12/31/1892	W2SE	8	31N	40E	VA	UT	CHERRY CREEK	BUGGY CREEK LIVESTOCK LLLP
400 30137768	ACTV	USE	ST		12/31/1892	W2W2	23	32N	39E	VA	UT	CHERRY CREEK	CORNWELL RANCH
						S2SW	14	32N	39E	VA			
400 30137775	ACTV	USE	ST		12/31/1892	S2	24	32N	39E	VA	UT	CHERRY CREEK	CORNWELL RANCH
							23	32N	39E	VA			
400 30126369	ACTV	USE	ST		12/31/1895	S2SWNE	24	32N	39E	VA	UT	CHERRY CREEK	ANDERSEN, WILLIAM R TRUST
						SENE	22	30N	39E	VA			
						NWSW	23	30N	39E	VA			
						E2SE	2	29N	39E	VA			
						W2SW	1	29N	39E	VA			
						SENE	11	29N	39E	VA			
						NWNW	12	29N	39E	VA			
						NWNW	1	29N	39E	VA			
						NENE	2	29N	39E	VA			
						SENE	2	29N	39E	VA			
						NESE	35	30N	39E	VA			
						N2SWNW	1	29N	39E	VA			
						NENW	26	30N	39E	VA			
						SWNE	26	30N	39E	VA			
SESE	26	30N	39E	VA									
400 30136085	ACTV	USE	ST		08/31/1915	S2SE	4	31N	39E	VA	UT	CHERRY CREEK	CORNWELL RANCH
						NE	9	31N	39E	VA			

**DEPARTMENT OF NATURAL RESOURCES AND CONSERVATION**  
**INTERLOCUTORY**  
**MILK RIVER, BELOW WHITEWATER INCLUDING PORCUPINE CREEK (BASIN 400)**  
**LIST OF CLAIMS BY SOURCE AND ENFORCEABLE PRIORITY DATE**

TRIBUTARY VALUES: MP= Manmade Pit, NP=Natural Pit, SD=Secondary Diversion, SI=Subirrigation, SP=Spring, WS=Waste & Seepage, UT=Unnamed Tributary

WATER RIGHT #	VERSION STATUS	HISTORICAL TYPE	USE	FLOW RATE	ENFORCEABLE PRIORITY DATE	POINT OF DIVERSION					TRIBUTARY	SOURCE NAME	OWNER NAME
						QTR	SEC	TWP	RGE	CNTY			
400 30136588	ACTV	USE	ST		12/31/1920	NW	23	31N	39E	VA	UT	CHERRY CREEK	BUGGY CREEK LIVESTOCK LLLP
						E2NW	26	31N	39E	VA			
						SESW	23	31N	39E	VA			
400 30136580	ACTV	USE	ST		08/28/1935	N2	8	31N	40E	VA	UT	CHERRY CREEK	BUGGY CREEK LIVESTOCK LLLP
400 30136577	ACTV	USE	ST		12/31/1916	N2	11	29N	40E	VA		CHERRY CREEK, EAST FORK	BUGGY CREEK LIVESTOCK LLLP
400 30136646	ACTV	USE	ST		12/31/1916	SE	11	29N	40E	VA		CHERRY CREEK, EAST FORK	BUGGY CREEK LIVESTOCK LLLP
						W2NE	14	29N	40E	VA			
400 30143255	ACTV	USE	ST		07/11/1935	NENW	11	29N	40E	VA		CHERRY CREEK, EAST FORK	USA (DEPT OF INTERIOR BUREAU OF LAND MGMT)
						NWNE	11	29N	40E	VA			
						SWNE	11	29N	40E	VA			
400 30136577	ACTV	USE	ST		12/31/1916	W2	11	29N	40E	VA	UT	CHERRY CREEK, EAST FORK	BUGGY CREEK LIVESTOCK LLLP
						SENW	3	29N	40E	VA			
						E2	3	29N	40E	VA			
						E2	35	30N	40E	VA			
400 30136646	ACTV	USE	ST		12/31/1916	E2SW	10	29N	40E	VA	UT	CHERRY CREEK, EAST FORK	BUGGY CREEK LIVESTOCK LLLP
						NW	15	29N	40E	VA			
						N2SW	15	29N	40E	VA			
						NE	14	29N	40E	VA			
400 30136085	ACTV	USE	ST		08/31/1915	W2SE	9	31N	39E	VA		CHERRY CREEK, WEST FORK	CORNWELL RANCH
						W2	16	31N	39E	VA			
						NWNE	16	31N	39E	VA			
400 30136581	ACTV	USE	ST		12/31/1920	E2NENE	33	31N	39E	VA		CHERRY CREEK, WEST FORK	BUGGY CREEK LIVESTOCK LLLP
						E2	28	31N	39E	VA			
						NENW	28	31N	39E	VA			
						E2SW	21	31N	39E	VA			

## DEPARTMENT OF NATURAL RESOURCES AND CONSERVATION

## INTERLOCUTORY

## MILK RIVER, BELOW WHITEWATER INCLUDING PORCUPINE CREEK (BASIN 400)

## LIST OF CLAIMS BY SOURCE AND ENFORCEABLE PRIORITY DATE

TRIBUTARY VALUES: MP= Manmade Pit, NP=Natural Pit, SD=Secondary Diversion, SI=Subirrigation, SP=Spring, WS=Waste &amp; Seepage, UT=Unnamed Tributary

WATER RIGHT #	VERSION STATUS	HISTORICAL TYPE	USE	FLOW RATE	ENFORCEABLE PRIORITY DATE	POINT OF DIVERSION					TRIBUTARY	SOURCE NAME	OWNER NAME
						QTR	SEC	TWP	RGE	CNTY			
400 30134610	ACTV	USE	ST		12/31/1923	NENWSW	21	31N	39E	VA		CHERRY CREEK, WEST FORK	ANTELOPE RANCH INC
						W2NW	21	31N	39E	VA			
400 30136085	ACTV	USE	ST		08/31/1915	S2SE	16	31N	39E	VA	UT	CHERRY CREEK, WEST FORK	CORNWELL RANCH
						E2SW	16	31N	39E	VA			
400 30136581	ACTV	USE	ST		12/31/1920	W2NWNW	34	31N	39E	VA	UT	CHERRY CREEK, WEST FORK	BUGGY CREEK LIVESTOCK LLLP
						S2NENE	34	31N	39E	VA			
						N2NE	28	31N	39E	VA			
						W2W2	27	31N	39E	VA			
						SENW	27	31N	39E	VA			
						W2NE	27	31N	39E	VA			
						E2W2	21	31N	39E	VA			
						E2	21	31N	39E	VA			
						W2	22	31N	39E	VA			
						SWNE	22	31N	39E	VA			
400 30134610	ACTV	USE	ST		12/31/1923	SWNWNW	21	31N	39E	VA	UT	CHERRY CREEK, WEST FORK	ANTELOPE RANCH INC
						SWNW	21	31N	39E	VA			
400 30143246	ACTV	USE	ST		07/11/1935	NESE	10	25N	36E	VA		CORRAL COULEE	USA (DEPT OF INTERIOR BUREAU OF LAND MGMT)
						NWSE	10	25N	36E	VA			
						SESE	10	25N	36E	VA			
						SWSE	10	25N	36E	VA			
						SWSW	10	25N	36E	VA			
						NESW	11	25N	36E	VA			
						NWSW	11	25N	36E	VA			
						SESW	11	25N	36E	VA			
						SWNW	11	25N	36E	VA			
						NENW	14	25N	36E	VA			
						NESE	14	25N	36E	VA			

NESW	14	25N	36E	VA
NWNE	14	25N	36E	VA
NWSE	14	25N	36E	VA
SENW	14	25N	36E	VA
SESE	14	25N	36E	VA
SWNE	14	25N	36E	VA
SWNW	14	25N	36E	VA
SWSE	14	25N	36E	VA
NENE	15	25N	36E	VA
NENW	15	25N	36E	VA
NWNE	15	25N	36E	VA
NWNW	15	25N	36E	VA
SWNE	15	25N	36E	VA
NENE	23	25N	36E	VA
SENE	23	25N	36E	VA
SENW	23	25N	36E	VA
SWNE	23	25N	36E	VA
SWNW	23	25N	36E	VA
NENW	24	25N	36E	VA
NESE	24	25N	36E	VA
NWNW	24	25N	36E	VA
NWSE	24	25N	36E	VA
NWSW	24	25N	36E	VA
SENW	24	25N	36E	VA
SESE	24	25N	36E	VA
SWNE	24	25N	36E	VA
SWNW	24	25N	36E	VA
NESE	19	25N	37E	VA
SESE	19	25N	37E	VA
SESW	19	25N	37E	VA
SWSE	19	25N	37E	VA
	19	25N	37E	VA
	19	25N	37E	VA
SWSW	20	25N	37E	VA
NENW	29	25N	37E	VA
NESW	29	25N	37E	VA



NWNW	29	25N	37E	VA
SENW	29	25N	37E	VA
SWNE	29	25N	37E	VA
SWNW	29	25N	37E	VA
NENE	30	25N	37E	VA
NENW	30	25N	37E	VA
NWNE	30	25N	37E	VA

---

400 30143247	ACTV	USE	ST	07/11/1935	NENW	10	27N	38E	VA	COYOTE CREEK	USA (DEPT OF INTERIOR BUREAU OF LAND MGMT)
					NWNE	10	27N	38E	VA		
					NWNW	10	27N	38E	VA		
					SWNE	10	27N	38E	VA		
					NWSW	11	27N	38E	VA		
					SESW	11	27N	38E	VA		
					SWSW	11	27N	38E	VA		
					NENW	14	27N	38E	VA		
					SENW	14	27N	38E	VA		

400 30143248	ACTV	USE	ST	07/11/1935	SWSW	13	27N	38E	VA	COYOTE CREEK	USA (DEPT OF INTERIOR BUREAU OF LAND MGMT)
					NESE	14	27N	38E	VA		
					NWSE	14	27N	38E	VA		
					SENW	14	27N	38E	VA		
					SESE	14	27N	38E	VA		
					NWNW	24	27N	38E	VA		
					SESE	24	27N	38E	VA		
					NENE	25	27N	38E	VA		
					NESW	30	27N	39E	VA		
					NWSE	30	27N	39E	VA		
					SENW	30	27N	39E	VA		
					SESW	30	27N	39E	VA		
					SWSE	30	27N	39E	VA		
						30	27N	39E	VA		
						30	27N	39E	VA		
					NENW	31	27N	39E	VA		
					NWNE	31	27N	39E	VA		
					SENW	31	27N	39E	VA		

DEPARTMENT OF NATURAL RESOURCES AND CONSERVATION

INTERLOCUTORY

MILK RIVER, BELOW WHITEWATER INCLUDING PORCUPINE CREEK (BASIN 400)

LIST OF CLAIMS BY SOURCE AND ENFORCEABLE PRIORITY DATE

TRIBUTARY VALUES: MP= Manmade Pit, NP=Natural Pit, SD=Secondary Diversion, SI=Subirrigation, SP=Spring, WS=Waste & Seepage, UT=Unnamed Tributary

WATER RIGHT #	VERSION STATUS	HISTORICAL TYPE	USE	FLOW RATE	ENFORCEABLE PRIORITY DATE	POINT OF DIVERSION					TRIBUTARY	SOURCE NAME	OWNER NAME
						QTR	SEC	TWP	RGE	CNTY			
400 30143249	ACTV	USE	ST		07/11/1935	SENW	4	26N	39E	VA	COYOTE CREEK	USA (DEPT OF INTERIOR BUREAU OF LAND MGMT)	
						SWNW	4	26N	39E	VA			
							4	26N	39E	VA			
							4	26N	39E	VA			
							5	26N	39E	VA			
						NESE	31	27N	39E	VA			
						NWSE	31	27N	39E	VA			
						SENW	31	27N	39E	VA			
						SWNE	31	27N	39E	VA			
						NESW	32	27N	39E	VA			
						NWSW	32	27N	39E	VA			
						SESE	32	27N	39E	VA			
						SWSE	32	27N	39E	VA			
						SWSW	32	27N	39E	VA			
400 30143304	ACTV	USE	ST		07/11/1935	SESW	32	27N	39E	VA	COYOTE CREEK	USA (DEPT OF INTERIOR BUREAU OF LAND MGMT)	
400 30143347	ACTV	USE	ST		07/11/1935	NESE	13	27N	38E	VA	UT	COYOTE CREEK	USA (DEPT OF INTERIOR BUREAU OF LAND MGMT)
						SESE	13	27N	38E	VA			
						SWSE	13	27N	38E	VA			
						NWNE	24	27N	38E	VA			

## DEPARTMENT OF NATURAL RESOURCES AND CONSERVATION

## INTERLOCUTORY

## MILK RIVER, BELOW WHITEWATER INCLUDING PORCUPINE CREEK (BASIN 400)

## LIST OF CLAIMS BY SOURCE AND ENFORCEABLE PRIORITY DATE

TRIBUTARY VALUES: MP= Manmade Pit, NP=Natural Pit, SD=Secondary Diversion, SI=Subirrigation, SP=Spring, WS=Waste & Seepage, UT=Unnamed Tributary

WATER RIGHT #	VERSION STATUS	HISTORICAL TYPE	USE	FLOW RATE	ENFORCEABLE PRIORITY DATE	POINT OF DIVERSION					TRIBUTARY	SOURCE NAME	OWNER NAME
						QTR	SEC	TWP	RGE	CNTY			
400 30137029	ACTV	USE	ST		08/31/1915	E2SE	22	31N	38E	VA	CROOKED CREEK	CORNWELL RANCH	
						W2	23	31N	38E	VA			
						NWNE	23	31N	38E	VA			
						SE	14	31N	38E	VA			
						S2	13	31N	38E	VA			
						SESESE	7	31N	39E	VA			
						NENE	18	31N	39E	VA			
						W2E2	32	32N	39E	VA			
						E2	29	32N	39E	VA			
						E2	20	32N	39E	VA			
						E2E2	17	32N	39E	VA			
						N2S2	18	31N	39E	VA			
						S2N2	18	31N	39E	VA			
						W2NW	17	31N	39E	VA			
						W2W2	8	31N	39E	VA			
						W2	5	31N	39E	VA			
SESW	32	32N	39E	VA									
NWNWNW	16	32N	39E	VA									
W2SW	9	32N	39E	VA									
400 30106755	ACTV	USE	ST		01/29/1918	W2W2	8	31N	39E	VA	CROOKED CREEK	MONTANA STATE BOARD OF LAND COMMISSIONERS	
						W2W2NW	17	31N	39E	VA			
						S2SENE	18	31N	39E	VA			
						N2NESW	18	31N	39E	VA			
						SWNW	18	31N	39E	VA			
						SENE	18	31N	39E	VA			
						S2NE	18	31N	39E	VA			
						N2N2SE	18	31N	39E	VA			
NWSW	18	31N	39E	VA									

DEPARTMENT OF NATURAL RESOURCES AND CONSERVATION

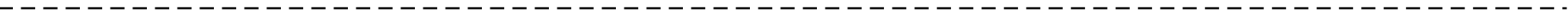
INTERLOCUTORY

MILK RIVER, BELOW WHITEWATER INCLUDING PORCUPINE CREEK (BASIN 400)

LIST OF CLAIMS BY SOURCE AND ENFORCEABLE PRIORITY DATE

TRIBUTARY VALUES: MP= Manmade Pit, NP=Natural Pit, SD=Secondary Diversion, SI=Subirrigation, SP=Spring, WS=Waste & Seepage, UT=Unnamed Tributary

WATER RIGHT #	VERSION STATUS	HISTORICAL TYPE	USE	FLOW RATE	ENFORCEABLE PRIORITY DATE	POINT OF DIVERSION					TRIBUTARY	SOURCE NAME	OWNER NAME
						QTR	SEC	TWP	RGE	CNTY			
400 30136648	ACTV	USE	ST		12/31/1920	SESWNW	9	32N	39E	VA	CROOKED CREEK	BUGGY CREEK LIVESTOCK LLLP	
						E2NW	9	32N	39E	VA			
400 30143250	ACTV	USE	ST		07/11/1935	NESE	13	31N	38E	VA	CROOKED CREEK	USA (DEPT OF INTERIOR BUREAU OF LAND MGMT)	
						NWSW	13	31N	38E	VA			
						SESW	13	31N	38E	VA			
						SWSE	13	31N	38E	VA			
						SWSW	13	31N	38E	VA			
						NESE	14	31N	38E	VA			
						SESE	14	31N	38E	VA			
						SWSE	14	31N	38E	VA			
						NENW	23	31N	38E	VA			
						NWNE	23	31N	38E	VA			
						NWSW	23	31N	38E	VA			
						SENW	23	31N	38E	VA			
SWNW	23	31N	38E	VA									



DEPARTMENT OF NATURAL RESOURCES AND CONSERVATION

INTERLOCUTORY

MILK RIVER, BELOW WHITEWATER INCLUDING PORCUPINE CREEK (BASIN 400)

LIST OF CLAIMS BY SOURCE AND ENFORCEABLE PRIORITY DATE

TRIBUTARY VALUES: MP= Manmade Pit, NP=Natural Pit, SD=Secondary Diversion, SI=Subirrigation, SP=Spring, WS=Waste & Seepage, UT=Unnamed Tributary

WATER RIGHT #	VERSION STATUS	HISTORICAL TYPE	USE	FLOW RATE	ENFORCEABLE PRIORITY DATE	POINT OF DIVERSION					TRIBUTARY	SOURCE NAME	OWNER NAME
						QTR	SEC	TWP	RGE	CNTY			
400 30137029	ACTV	USE	ST		08/31/1915	E2E2	14	31N	38E	VA	UT	CROOKED CREEK	CORNWELL RANCH
						E2SE	11	31N	38E	VA			
						S2N2	12	31N	38E	VA			
						S2	12	31N	38E	VA			
							13	31N	38E	VA			
						S2	6	31N	39E	VA			
						N2NW	17	31N	39E	VA			
						W2	8	31N	39E	VA			
						W2SW	5	31N	39E	VA			
						E2	17	32N	39E	VA			
							16	32N	39E	VA			
						E2SE	8	32N	39E	VA			
						S2	9	32N	39E	VA			
							18	31N	39E	VA			
						S2NE	32	32N	39E	VA			
						E2	20	32N	39E	VA			
	7	31N	39E	VA									
400 30136648	ACTV	USE	ST		12/31/1920	SWNW	9	32N	39E	VA	UT	CROOKED CREEK	BUGGY CREEK LIVESTOCK LLLP
						S2NE	9	32N	39E	VA			
400 30134109	ACTV	USE	ST		12/31/1888	S2SW	2	24N	35E	VA		DESERT COULEE	AMERICAN PRAIRIE FOUNDATION
						SWSWSE	2	24N	35E	VA			
						N2NE	11	24N	35E	VA			
						S2NWNW	12	24N	35E	VA			
						S2NW	12	24N	35E	VA			
						SWNE	12	24N	35E	VA			

DEPARTMENT OF NATURAL RESOURCES AND CONSERVATION

INTERLOCUTORY

MILK RIVER, BELOW WHITEWATER INCLUDING PORCUPINE CREEK (BASIN 400)

LIST OF CLAIMS BY SOURCE AND ENFORCEABLE PRIORITY DATE

TRIBUTARY VALUES: MP= Manmade Pit, NP=Natural Pit, SD=Secondary Diversion, SI=Subirrigation, SP=Spring, WS=Waste & Seepage, UT=Unnamed Tributary

WATER RIGHT #	VERSION STATUS	HISTORICAL TYPE	USE	FLOW RATE	ENFORCEABLE PRIORITY DATE	POINT OF DIVERSION					TRIBUTARY	SOURCE NAME	OWNER NAME
						QTR	SEC	TWP	RGE	CNTY			
400 30143251	ACTV	USE	ST		07/11/1935	SESE	8	24N	36E	VA		DESERT COULEE	USA (DEPT OF INTERIOR BUREAU OF LAND MGMT)
						SWSE	8	24N	36E	VA			
						SESE	9	24N	36E	VA			
						SWSW	9	24N	36E	VA			
						NENE	17	24N	36E	VA			
						NESW	17	24N	36E	VA			
						NWSE	17	24N	36E	VA			
400 30143252	ACTV	USE	ST		07/11/1935	NESE	12	24N	35E	VA		DESERT COULEE	USA (DEPT OF INTERIOR BUREAU OF LAND MGMT)
						NWSE	12	24N	35E	VA			
						NESW	7	24N	36E	VA			
						SENE	7	24N	36E	VA			
						SENE	7	24N	36E	VA			
400 30143253	ACTV	USE	ST		07/11/1935	SESE	9	24N	36E	VA		DESERT COULEE	USA (DEPT OF INTERIOR BUREAU OF LAND MGMT)
						SWSE	9	24N	36E	VA			
400 30143254	ACTV	USE	ST		07/11/1935	NESW	20	26N	38E	VA		DOG CREEK	USA (DEPT OF INTERIOR BUREAU OF LAND MGMT)
						NWSE	20	26N	38E	VA			
						SESE	20	26N	38E	VA			
						SWSE	20	26N	38E	VA			
						NWSW	27	26N	38E	VA			
						NENW	28	26N	38E	VA			
						NESE	28	26N	38E	VA			
						NWNW	28	26N	38E	VA			
						SENE	28	26N	38E	VA			
						SENE	28	26N	38E	VA			
						SWNE	28	26N	38E	VA			
						NENE	29	26N	38E	VA			
						SESW	35	26N	38E	VA			
						SWSE	35	26N	38E	VA			

DEPARTMENT OF NATURAL RESOURCES AND CONSERVATION

INTERLOCUTORY

MILK RIVER, BELOW WHITEWATER INCLUDING PORCUPINE CREEK (BASIN 400)

LIST OF CLAIMS BY SOURCE AND ENFORCEABLE PRIORITY DATE

TRIBUTARY VALUES: MP= Manmade Pit, NP=Natural Pit, SD=Secondary Diversion, SI=Subirrigation, SP=Spring, WS=Waste & Seepage, UT=Unnamed Tributary

WATER RIGHT #	VERSION STATUS	HISTORICAL TYPE	USE	FLOW RATE	ENFORCEABLE PRIORITY DATE	POINT OF DIVERSION					TRIBUTARY	SOURCE NAME	OWNER NAME
						QTR	SEC	TWP	RGE	CNTY			
400 30137775	ACTV	USE	ST		12/31/1892	NENENW	29	33N	39E	VA	DRY FORK CREEK	CORNWELL RANCH	
						NW	33	33N	39E	VA			
							18	32N	40E	VA			
						W2SW	1	32N	39E	VA			
							12	32N	39E	VA			
						E2SW	20	33N	39E	VA			
						E2	29	33N	39E	VA			
						S2SW	28	33N	39E	VA			
						E2	2	32N	39E	VA			
						NENENE	13	32N	39E	VA			
400 30136650	ACTV	USE	ST		12/31/1900	N2SW	20	33N	39E	VA	DRY FORK CREEK	BUGGY CREEK LIVESTOCK LLLP	
						SWSWNW	20	33N	39E	VA			
						NE	19	33N	39E	VA			
						NWSWNW	17	33N	39E	VA			
						SENE	18	33N	39E	VA			
400 30136579	ACTV	USE	ST		08/28/1935	SWSW	17	32N	40E	VA	DRY FORK CREEK	BUGGY CREEK LIVESTOCK LLLP	
						NENESE	20	32N	40E	VA			
						S2SWNW	21	32N	40E	VA			
						S2	21	32N	40E	VA			
						NENENE	28	32N	40E	VA			
							27	32N	40E	VA			
N2	20	32N	40E	VA									



## DEPARTMENT OF NATURAL RESOURCES AND CONSERVATION

## INTERLOCUTORY

## MILK RIVER, BELOW WHITEWATER INCLUDING PORCUPINE CREEK (BASIN 400)

## LIST OF CLAIMS BY SOURCE AND ENFORCEABLE PRIORITY DATE

TRIBUTARY VALUES: MP= Manmade Pit, NP=Natural Pit, SD=Secondary Diversion, SI=Subirrigation, SP=Spring, WS=Waste & Seepage, UT=Unnamed Tributary

WATER RIGHT #	VERSION STATUS	HISTORICAL TYPE	USE	FLOW RATE	ENFORCEABLE PRIORITY DATE	POINT OF DIVERSION					TRIBUTARY	SOURCE NAME	OWNER NAME
						QTR	SEC	TWP	RGE	CNTY			
400 30137775	ACTV	USE	ST		12/31/1892	SW	9	33N	39E	VA	UT	DRY FORK CREEK	CORNWELL RANCH
						NWNW	16	33N	39E	VA			
						SW	21	33N	39E	VA			
						NWNW	21	33N	39E	VA			
							20	33N	39E	VA			
							29	33N	39E	VA			
							28	33N	39E	VA			
						W2	27	33N	39E	VA			
						E2NE	32	33N	39E	VA			
						N2	34	33N	39E	VA			
						SE	6	32N	40E	VA			
						SW	7	32N	40E	VA			
						E2	7	32N	40E	VA			
							19	32N	40E	VA			
							2	32N	39E	VA			
							3	32N	39E	VA			
							10	32N	39E	VA			
							11	32N	39E	VA			
							14	32N	39E	VA			
							13	32N	39E	VA			
	N2	33	33N	39E	VA								
		18	32N	40E	VA								
		1	32N	39E	VA								
		12	32N	39E	VA								
	E2E2	15	32N	39E	VA								
		24	32N	39E	VA								
	NENE	23	32N	39E	VA								
400 30135821	ACTV	USE	ST		12/31/1900	NW	2	32N	39E	VA	UT	DRY FORK CREEK	CORNWELL RANCH



DEPARTMENT OF NATURAL RESOURCES AND CONSERVATION


INTERLOCUTORY

MILK RIVER, BELOW WHITEWATER INCLUDING PORCUPINE CREEK (BASIN 400)

LIST OF CLAIMS BY SOURCE AND ENFORCEABLE PRIORITY DATE

TRIBUTARY VALUES: MP= Manmade Pit, NP=Natural Pit, SD=Secondary Diversion, SI=Subirrigation, SP=Spring, WS=Waste & Seepage, UT=Unnamed Tributary

WATER RIGHT #	VERSION STATUS	HISTORICAL TYPE	USE	FLOW RATE	ENFORCEABLE PRIORITY DATE	POINT OF DIVERSION					TRIBUTARY	SOURCE NAME	OWNER NAME
						QTR	SEC	TWP	RGE	CNTY			
400 30136650	ACTV	USE	ST		12/31/1900		32	33N	39E	VA	UT	DRY FORK CREEK	BUGGY CREEK LIVESTOCK LLLP
						SWNW	32	33N	39E	VA			
						NWSW	29	33N	39E	VA			
						SENE	30	33N	39E	VA			
						E2NE	19	33N	39E	VA			
						SE	19	33N	39E	VA			
							17	33N	39E	VA			
						E2SESE	18	33N	39E	VA			
						NESESW	8	33N	39E	VA			
						SWSE	8	33N	39E	VA			
						N2NW	20	33N	39E	VA			
						W2NWSW	20	33N	39E	VA			
						N2SENW	20	33N	39E	VA			
						400 30135818	ACTV	USE	ST				
W2NE	21	33N	39E	VA									
E2NW	21	33N	39E	VA									
400 30136579	ACTV	USE	ST		08/28/1935	SW	8	32N	40E	VA	UT	DRY FORK CREEK	BUGGY CREEK LIVESTOCK LLLP
						SW	16	32N	40E	VA			
						SW	22	32N	40E	VA			
							29	32N	40E	VA			
						N2	28	32N	40E	VA			
							27	32N	40E	VA			
						N2N2	34	32N	40E	VA			
							17	32N	40E	VA			
							20	32N	40E	VA			
							21	32N	40E	VA			
	N2SW	28	32N	40E	VA								



DEPARTMENT OF NATURAL RESOURCES AND CONSERVATION

INTERLOCUTORY

MILK RIVER, BELOW WHITEWATER INCLUDING PORCUPINE CREEK (BASIN 400)

LIST OF CLAIMS BY SOURCE AND ENFORCEABLE PRIORITY DATE

TRIBUTARY VALUES: MP= Manmade Pit, NP=Natural Pit, SD=Secondary Diversion, SI=Subirrigation, SP=Spring, WS=Waste & Seepage, UT=Unnamed Tributary

WATER RIGHT #	VERSION STATUS	HISTORICAL TYPE	USE	FLOW RATE	ENFORCEABLE PRIORITY DATE	POINT OF DIVERSION					TRIBUTARY	SOURCE NAME	OWNER NAME
						QTR	SEC	TWP	RGE	CNTY			
400 30138491	ACTV	USE	ST		08/28/1920		12	30N	40E	VA	ENRIGHT COULEE	TIHISTA, CARLA R	
						S2	7	30N	41E	VA		TIHISTA, DOUGLAS J	
						S2N2	8	30N	41E	VA			
400 30139089	ACTV	USE	ST		08/28/1920	S2S2	2	30N	40E	VA	ENRIGHT COULEE	TIHISTA, JEREMY J	
						NE	11	30N	40E	VA		TIHISTA, MARY KATE	
400 30143256	ACTV	USE	ST		07/11/1935	NESE	12	30N	40E	VA	ENRIGHT COULEE	USA (DEPT OF INTERIOR BUREAU OF LAND MGMT)	
						NWNE	12	30N	40E	VA			
						SENE	12	30N	40E	VA			
						SWNE	12	30N	40E	VA			
						NWNE	13	30N	40E	VA			
						NWSE	7	30N	41E	VA			
						NWSW	7	30N	41E	VA			
						SESE	7	30N	41E	VA			
						SWSE	7	30N	41E	VA			
						SWSW	7	30N	41E	VA			
400 30138494	ACTV	USE	ST		08/28/1920	N2S2	18	30N	41E	VA	SP	ENRIGHT COULEE	TIHISTA, CARLA R
						N2	18	30N	41E	VA			TIHISTA, DOUGLAS J
						S2SE	7	30N	41E	VA			
400 30138491	ACTV	USE	ST		08/28/1920	E2E2SW	1	30N	40E	VA	UT	ENRIGHT COULEE	TIHISTA, CARLA R
						S2NWSE	1	30N	40E	VA			TIHISTA, DOUGLAS J
						S2N2	7	30N	41E	VA			

**DEPARTMENT OF NATURAL RESOURCES AND CONSERVATION**  
**INTERLOCUTORY**  
**MILK RIVER, BELOW WHITEWATER INCLUDING PORCUPINE CREEK (BASIN 400)**  
**LIST OF CLAIMS BY SOURCE AND ENFORCEABLE PRIORITY DATE**

TRIBUTARY VALUES: MP= Manmade Pit, NP=Natural Pit, SD=Secondary Diversion, SI=Subirrigation, SP=Spring, WS=Waste & Seepage, UT=Unnamed Tributary

WATER RIGHT #	VERSION STATUS	HISTORICAL TYPE	USE	FLOW RATE	ENFORCEABLE PRIORITY DATE	POINT OF DIVERSION					TRIBUTARY	SOURCE NAME	OWNER NAME
						QTR	SEC	TWP	RGE	CNTY			
400 30139089	ACTV	USE	ST		08/28/1920		2	30N	40E	VA	UT	ENRIGHT COULEE	TIHISTA, JEREMY J
						S2	35	31N	40E	VA			TIHISTA, MARY KATE
						W2	1	30N	40E	VA			
							11	30N	40E	VA			
						NE	14	30N	40E	VA			
						N2	13	30N	40E	VA			
					N2S2	13	30N	40E	VA				
400 30134328	ACTV	USE	ST		12/31/1932	E2E2SW	30	30N	40E	VA		FOSS COULEE	SHIPP, LORI K
						W2SWNE	31	30N	40E	VA			
						SEW	30	30N	40E	VA			
						W2W2SE	30	30N	40E	VA			
						E2E2NW	31	30N	40E	VA			
400 30143257	ACTV	USE	ST		07/11/1935	SESE	13	29N	39E	VA		FOSS COULEE	USA (DEPT OF INTERIOR BUREAU OF LAND MGMT)
400 30137691	ACTV	USE	ST		12/31/1956	NWNWNW	18	29N	40E	VA	SP	FOSS COULEE	BILLINGSLEY, SCOTT E BILLINGSLEY, SUZANNE M
400 30134327	ACTV	USE	ST		01/17/1932	SESWNE	30	30N	40E	VA	SP	FOSS COULEE	SHIPP, LORI K
400 30134328	ACTV	USE	ST		12/31/1932	SWNE	30	30N	40E	VA	UT	FOSS COULEE	SHIPP, LORI K
						W2SEW	30	30N	40E	VA			
						NE	31	30N	40E	VA			
						NWSE	30	30N	40E	VA			
						SESE	30	30N	40E	VA			
400 30134259	ACTV	USE	DM	15.00 GPM	12/31/1905	SESWNW	15	30N	37E	VA		GROUNDWATER	VANDALIA RANCH INC
400 30134260	ACTV	USE	ST	15.00 GPM	12/31/1905	SESWNW	15	30N	37E	VA		GROUNDWATER	VANDALIA RANCH INC
400 30123638	ACTV	FILED	ST	20.00 GPM	01/01/1910	SWNENENE	1	28N	38E	VA		GROUNDWATER	LINDVIG, COLLEEN A LIVING TRUST

**DEPARTMENT OF NATURAL RESOURCES AND CONSERVATION**  
**INTERLOCUTORY**  
**MILK RIVER, BELOW WHITEWATER INCLUDING PORCUPINE CREEK (BASIN 400)**  
**LIST OF CLAIMS BY SOURCE AND ENFORCEABLE PRIORITY DATE**

TRIBUTARY VALUES: MP= Manmade Pit, NP=Natural Pit, SD=Secondary Diversion, SI=Subirrigation, SP=Spring, WS=Waste & Seepage, UT=Unnamed Tributary

WATER RIGHT #	VERSION STATUS	HISTORICAL TYPE	USE	FLOW RATE	ENFORCEABLE PRIORITY DATE	POINT OF DIVERSION					TRIBUTARY	SOURCE NAME	OWNER NAME
						QTR	SEC	TWP	RGE	CNTY			
400 30123639	ACTV	FILED	DM	20.00 GPM	01/01/1910	SWNENE	1	28N	38E	VA	GROUNDWATER	LINDVIG, COLLEEN A LIVING TRUST	
400 30134296	ACTV	FILED	ST	5.00 GPM	01/01/1915	NWSESE	29	31N	36E	VA	GROUNDWATER	KINNEY, MICHAEL T LLC	
400 30123532	ACTV	USE	DM	9.00 GPM	12/31/1915	NENE	13	28N	39E	VA	GROUNDWATER	HANSEN, PEGGY J HANSEN, STEPHEN C	
400 30138129	ACTV	USE	ST	8.00 GPM	12/31/1915	SWSWSW	28	25N	35E	VA	GROUNDWATER	AMERICAN PRAIRIE FOUNDATION	
400 30138130	ACTV	USE	DM	8.00 GPM	12/31/1915	SWSWSW	28	25N	35E	VA	GROUNDWATER	AMERICAN PRAIRIE FOUNDATION	
400 30134235	ACTV	FILED	DM	45.00 GPM	12/31/1917	SESESE	22	36N	40E	VA	GROUNDWATER	PANKRATZ, LARRY W	
400 30124991	ACTV	FILED	DM	7.00 GPM	01/01/1920	SENESE	18	29N	42E	VA	GROUNDWATER	BRANDT, LEANNE BRANDT, MARK	
400 30136574	ACTV	FILED	ST	35.00 GPM	01/01/1920	NE	14	29N	40E	VA	GROUNDWATER	BUGGY CREEK LIVESTOCK LLLP	
400 30126880	ACTV	USE	ST	10.00 GPM	12/31/1920	NWNESW	27	30N	37E	VA	GROUNDWATER	COTTON, ROBERT H	
400 30124992	ACTV	FILED	DM	10.00 GPM	12/19/1928	SWNE	11	29N	42E	VA	GROUNDWATER	BRANDT, LEANNE BRANDT, MARK	
400 30138037	ACTV	USE	DM	10.00 GPM	12/31/1930	NWSENE	20	34N	41E	VA	GROUNDWATER	HONRUD, DAVID G HONRUD, VICKI A	
400 30118418	ACTV	FILED	ST	20.00 GPM	01/01/1933	NWSENE	5	28N	39E	VA	GROUNDWATER	FISHER, ROSALIE VOGGENTHALER, JAMES M	
400 30118419	ACTV	FILED	MD	20.00 GPM	01/01/1933	NWSENE	5	28N	39E	VA	GROUNDWATER	FISHER, ROSALIE VOGGENTHALER, JAMES M	
400 30134890	ACTV	USE	ST	10.00 GPM	12/31/1933	E2SENW	28	29N	38E	VA	GROUNDWATER	YOUNKIN, K ROUB	
400 30133917	ACTV	USE	ST	11.00 GPM	12/31/1939	SWNWNE	2	28N	39E	VA	GROUNDWATER	LYNCH, NORMA J	
400 30133918	ACTV	USE	DM	15.00 GPM	12/31/1939	SESENW	2	28N	39E	VA	GROUNDWATER	LYNCH, NORMA J	
400 30133919	ACTV	USE	ST	11.00 GPM	12/31/1939	SWNESW	2	28N	39E	VA	GROUNDWATER	LYNCH, NORMA J	

**DEPARTMENT OF NATURAL RESOURCES AND CONSERVATION**  
**INTERLOCUTORY**  
**MILK RIVER, BELOW WHITEWATER INCLUDING PORCUPINE CREEK (BASIN 400)**  
**LIST OF CLAIMS BY SOURCE AND ENFORCEABLE PRIORITY DATE**

TRIBUTARY VALUES: MP= Manmade Pit, NP=Natural Pit, SD=Secondary Diversion, SI=Subirrigation, SP=Spring, WS=Waste & Seepage, UT=Unnamed Tributary

WATER RIGHT #	VERSION STATUS	HISTORICAL TYPE	USE	FLOW RATE	ENFORCEABLE PRIORITY DATE	POINT OF DIVERSION					TRIBUTARY	SOURCE NAME	OWNER NAME
						QTR	SEC	TWP	RGE	CNTY			
400 30134295	ACTV	FILED	ST	10.00 GPM	01/01/1940	NWSESE	29	31N	36E	VA		GROUNDWATER	KINNEY, MICHAEL T LLC
400 30120849	ACTV	FILED	DM	10.00 GPM	06/30/1942	NESWNW	13	28N	39E	VA		GROUNDWATER	MCINTYRE, DANETTE A MCINTYRE, TED
400 30120850	ACTV	FILED	ST	10.00 GPM	06/30/1942	NESWNW	13	28N	39E	VA		GROUNDWATER	MCINTYRE, DANETTE A MCINTYRE, TED
400 30136138	ACTV	FILED	DM	35.00 GPM	06/01/1944	S2SW	29	30N	38E	VA		GROUNDWATER	CORNWELL, MADYLON CORNWELL, MILES LEE
400 30136143	ACTV	FILED	ST	35.00 GPM	06/01/1944	S2SW	29	30N	38E	VA		GROUNDWATER	CORNWELL, MADYLON CORNWELL, MILES LEE
400 30124327	ACTV	FILED	ST	5.00 GPM	12/31/1944	NWSW	11	28N	39E	VA		GROUNDWATER	HUMBERT, MARY J
400 30124328	ACTV	FILED	DM	5.00 GPM	12/31/1944	NWSW	11	28N	39E	VA		GROUNDWATER	HUMBERT, MARY J
400 30134355	ACTV	USE	ST	20.00 GPM	04/01/1945	NENESW	33	28N	41E	VA		GROUNDWATER	PHILIPPI, JOE PHILIPPI, SUSAN
400 30134356	ACTV	USE	DM	20.00 GPM	04/01/1945	NENESW	33	28N	41E	VA		GROUNDWATER	PHILIPPI, JOE PHILIPPI, SUSAN
400 30127375	ACTV	USE	DM	15.00 GPM	12/31/1946	NENWNE	28	33N	40E	VA		GROUNDWATER	FUHRMANN, JUSTIN A
400 30139250	ACTV	USE	DM	25.00 GPM	12/31/1947	NESESW	35	28N	41E	VA		GROUNDWATER	MCMICHAEL, TERI MCMICHAEL, WAYNE
400 30125146	ACTV	FILED	ST	10.00 GPM	01/01/1948	N2SE	27	28N	40E	VA		GROUNDWATER	IDOL, ALISON C IDOL, ROBERT L
400 30137818	ACTV	FILED	DM	15.00 GPM	12/31/1948	NWNWNW	10	33N	41E	VA		GROUNDWATER	STENGLEIN, BRETT STENGLEIN, SHAWNI
400 30114517	ACTV	USE	DM	15.00 GPM	11/30/1950	NWNE	11	33N	40E	VA		GROUNDWATER	FAUTH, GARY FAUTH, JOYCE FAUTH, KAREN FAUTH, SARAH

**DEPARTMENT OF NATURAL RESOURCES AND CONSERVATION**  
**INTERLOCUTORY**  
**MILK RIVER, BELOW WHITEWATER INCLUDING PORCUPINE CREEK (BASIN 400)**  
**LIST OF CLAIMS BY SOURCE AND ENFORCEABLE PRIORITY DATE**

TRIBUTARY VALUES: MP= Manmade Pit, NP=Natural Pit, SD=Secondary Diversion, SI=Subirrigation, SP=Spring, WS=Waste & Seepage, UT=Unnamed Tributary

WATER RIGHT #	VERSION STATUS	HISTORICAL TYPE	USE	FLOW RATE	ENFORCEABLE PRIORITY DATE	POINT OF DIVERSION					TRIBUTARY	SOURCE NAME	OWNER NAME
						QTR	SEC	TWP	RGE	CNTY			
400 30137806	ACTV	FILED	DM	10.00 GPM	12/31/1952	SWNWNW	7	33N	41E	VA		GROUNDWATER	ALDEN, GEORGE
400 30138492	ACTV	USE	DM	10.00 GPM	01/31/1953	NWSWSE	28	30N	41E	VA		GROUNDWATER	TIHISTA, CARLA R TIHISTA, DOUGLAS J
400 30113489	ACTV	FILED	DM	10.00 GPM	10/31/1953	SESWSW	3	27N	41E	VA		GROUNDWATER	SILLIKER, CAROL SILLIKER, MARK S
400 30113492	ACTV	FILED	ST	10.00 GPM	10/31/1953	SESWSW	3	27N	41E	VA		GROUNDWATER	SILLIKER, CAROL SILLIKER, MARK S
400 30126846	ACTV	USE	ST	12.00 GPM	12/31/1953	NWNW	15	27N	42E	VA		GROUNDWATER	RORVIK FARMS LLC
400 30137819	ACTV	FILED	DM	5.00 GPM	12/31/1953	NWNWSE	23	35N	39E	VA		GROUNDWATER	ALDEN, GEORGE
400 30113382	ACTV	USE	DM	10.00 GPM	08/09/1955	SWSW	34	29N	39E	VA		GROUNDWATER	SAIN, LARRY W SAIN, MARGARET C
400 30125098	ACTV	FILED	ST	10.00 GPM	12/31/1956	NWSWNW	32	28N	40E	VA		GROUNDWATER	MCALLISTER, CHASE M MCALLISTER, CHELSIE L
400 30125111	ACTV	FILED	DM	10.00 GPM	12/31/1956	NWSWNW	32	28N	40E	VA		GROUNDWATER	MCALLISTER, CHASE M MCALLISTER, CHELSIE L
400 30127129	ACTV	USE	DM	4.00 GPM	01/01/1957	SWNESE	16	30N	37E	VA		GROUNDWATER	CARROLL FAMILY LTD PARTNERSHIP
400 30134133	ACTV	FILED	ST	35.00 GPM	08/31/1957	SESWNE	34	31N	36E	VA		GROUNDWATER	ROCK CREEK LANDS PARTNERSHIP LLP
400 30124218	ACTV	FILED	DM	5.00 GPM	10/31/1957	SESE	5	27N	41E	VA		GROUNDWATER	AVILA, ALEXANDRA L
400 30136573	ACTV	FILED	ST	35.00 GPM	11/09/1957	NESW	34	28N	40E	VA		GROUNDWATER	BUGGY CREEK LIVESTOCK LLL
400 30136144	ACTV	FILED	ST	35.00 GPM	11/12/1957	S2SW	29	30N	38E	VA		GROUNDWATER	CORNWELL, MADYLON CORNWELL, MILES LEE
400 30136136	ACTV	FILED	DM	35.00 GPM	11/26/1957	S2SW	29	30N	38E	VA		GROUNDWATER	CORNWELL, MADYLON CORNWELL, MILES LEE
400 30125147	ACTV	USE	ST	20.00 GPM	09/08/1958	SEWNE	27	28N	40E	VA		GROUNDWATER	IDOL, ALISON C IDOL, ROBERT L

**DEPARTMENT OF NATURAL RESOURCES AND CONSERVATION**  
**INTERLOCUTORY**  
**MILK RIVER, BELOW WHITEWATER INCLUDING PORCUPINE CREEK (BASIN 400)**  
**LIST OF CLAIMS BY SOURCE AND ENFORCEABLE PRIORITY DATE**

TRIBUTARY VALUES: MP= Manmade Pit, NP=Natural Pit, SD=Secondary Diversion, SI=Subirrigation, SP=Spring, WS=Waste & Seepage, UT=Unnamed Tributary

WATER RIGHT #	VERSION STATUS	HISTORICAL TYPE	USE	FLOW RATE	ENFORCEABLE PRIORITY DATE	POINT OF DIVERSION					TRIBUTARY	SOURCE NAME	OWNER NAME
						QTR	SEC	TWP	RGE	CNTY			
400 30116870	ACTV	USE	ST	15.00 GPM	11/08/1958	SWSWSW	20	29N	40E	VA	GROUNDWATER	NELSON, JAYSON L TARUM NELSON, CHRISSA C	
400 30116871	ACTV	USE	DM	15.00 GPM	11/08/1958	SWSWSW	20	29N	40E	VA	GROUNDWATER	NELSON, JAYSON L TARUM NELSON, CHRISSA C	
400 30119490	ACTV	FILED	DM	7.00 GPM	12/31/1958	NWSWNW	20	28N	41E	VA	GROUNDWATER	FLOM, KERMIT FLOM, SHARON	
400 30119491	ACTV	FILED	ST	7.00 GPM	12/31/1958	NWSWNW	20	28N	41E	VA	GROUNDWATER	FLOM, KERMIT FLOM, SHARON	
400 30138041	ACTV	USE	DM	10.00 GPM	12/31/1959	SESENE	20	34N	41E	VA	GROUNDWATER	HONRUD, DAVID G HONRUD, VICKI A	
400 30124987	ACTV	USE	DM	10.00 GPM	04/08/1960	NWSWSW	20	29N	40E	VA	GROUNDWATER	STANLEY FAMILY REVOCABLE LIVING TRUST	
400 30134134	ACTV	FILED	ST	35.00 GPM	08/26/1960	SWNENW	25	31N	36E	VA	GROUNDWATER	ROCK CREEK LANDS PARTNERSHIP LLP	
400 30139253	ACTV	FILED	ST	20.00 GPM	08/02/1963	SWNWSW	9	29N	38E	VA	GROUNDWATER	KIRKLAND, BOBETTE S KIRKLAND, JAMES E	
400 30124176	ACTV	FILED	DM	9.00 GPM	12/30/1963	SWSWNW	15	28N	39E	VA	GROUNDWATER	ERICKSON, RACHEL M LARSON, JEFF	
400 30134597	ACTV	FILED	DM	35.00 GPM	12/31/1963	SWNWSE	28	29N	38E	VA	GROUNDWATER	ANTELOPE RANCH INC	
400 30134598	ACTV	FILED	ST	35.00 GPM	12/31/1963	NWSE	28	29N	38E	VA	GROUNDWATER	ANTELOPE RANCH INC	
400 30134600	ACTV	FILED	ST	35.00 GPM	12/31/1963	SWNWSE	28	29N	38E	VA	GROUNDWATER	ANTELOPE RANCH INC	
400 30134612	ACTV	FILED	DM	35.00 GPM	12/31/1963	NWSE	28	29N	38E	VA	GROUNDWATER	ANTELOPE RANCH INC	
400 30136145	ACTV	FILED	ST	35.00 GPM	01/31/1964	S2SW	29	30N	38E	VA	GROUNDWATER	CORNWELL, MADYLON CORNWELL, MILES LEE	
400 30120851	ACTV	FILED	ST	10.00 GPM	12/09/1964	NWNWNENE	10	28N	39E	VA	GROUNDWATER	MCINTYRE, DANETTE A MCINTYRE, TED	

DEPARTMENT OF NATURAL RESOURCES AND CONSERVATION

INTERLOCUTORY

MILK RIVER, BELOW WHITEWATER INCLUDING PORCUPINE CREEK (BASIN 400)

LIST OF CLAIMS BY SOURCE AND ENFORCEABLE PRIORITY DATE

TRIBUTARY VALUES: MP= Manmade Pit, NP=Natural Pit, SD=Secondary Diversion, SI=Subirrigation, SP=Spring, WS=Waste & Seepage, UT=Unnamed Tributary

WATER RIGHT #	VERSION STATUS	HISTORICAL TYPE	USE	FLOW RATE	ENFORCEABLE PRIORITY DATE	POINT OF DIVERSION					TRIBUTARY	SOURCE NAME	OWNER NAME	
						QTR	SEC	TWP	RGE	CNTY				
400 30120852	ACTV	FILED	DM	10.00 GPM	12/09/1964	NWN	WNENE	10	28N	39E	VA	GROUNDWATER	MCINTYRE, DANETTE A MCINTYRE, TED	
400 30134293	ACTV	FILED	ST	10.00 GPM	06/21/1965	SE	SESE	29	31N	36E	VA	GROUNDWATER	KINNEY, MICHAEL T LLC	
400 30113383	ACTV	FILED	DM	30.00 GPM	12/31/1965	SE	ENW	20	28N	40E	VA	GROUNDWATER	PATTISON, STEVEN M PATTISON, VONNIE	
400 30123889	ACTV	FILED	ST	15.00 GPM	03/28/1966	SE	SW	31	28N	40E	VA	GROUNDWATER	SHIPP, JANICE REVOCABLE LIVING TRUST	
400 30114247	ACTV	FILED	DM	20.00 GPM	06/27/1966	NW	NENE	26	30N	37E	VA	GROUNDWATER	NELSON, DONALD G	
400 30136147	ACTV	FILED	ST	35.00 GPM	12/28/1970	NW	NE	30	30N	38E	VA	GROUNDWATER	CORNWELL, MADYLON CORNWELL, MILES LEE	
400 30134135	ACTV	FILED	ST	16.00 GPM	03/03/1971	SWS	WSW	24	31N	36E	VA	GROUNDWATER	ROCK CREEK LANDS PARTNERSHIP LLP	
400 30137038	ACTV	FILED	ST	35.00 GPM	01/01/1973	SW	SESW	1	30N	36E	VA	GROUNDWATER	CORNWELL RANCH	
400 30126928	ACTV	FILED	ST	3.00 GPM	06/04/2019	SW	NESE	21	31N	41E	VA	GROUNDWATER	BENGOCHEA FAMILY TRUST	
-----														
400 30134137	ACTV	USE	ST		05/22/1920	NW	NE	4	31N	37E	VA	HALL COULEE	ROCK CREEK LANDS PARTNERSHIP LLP	
						E2E	2NE	9	31N	37E	VA			
						NEN	WSE	4	31N	37E	VA			
						SW	NE	4	31N	37E	VA			
						E2	SE	4	31N	37E	VA			
-----														
400 30134137	ACTV	USE	ST		05/22/1920	NEN	W	4	31N	37E	VA	UT	HALL COULEE	ROCK CREEK LANDS PARTNERSHIP LLP
						W2	SE	4	31N	37E	VA			
						NES	W	4	31N	37E	VA			
						N2	NE	9	31N	37E	VA			
						W2	SENE	9	31N	37E	VA			
						E2	SE	9	31N	37E	VA			
-----														
-----														



DEPARTMENT OF NATURAL RESOURCES AND CONSERVATION

INTERLOCUTORY

MILK RIVER, BELOW WHITEWATER INCLUDING PORCUPINE CREEK (BASIN 400)

LIST OF CLAIMS BY SOURCE AND ENFORCEABLE PRIORITY DATE

TRIBUTARY VALUES: MP= Manmade Pit, NP=Natural Pit, SD=Secondary Diversion, SI=Subirrigation, SP=Spring, WS=Waste & Seepage, UT=Unnamed Tributary

WATER RIGHT #	VERSION STATUS	HISTORICAL TYPE	USE	FLOW RATE	ENFORCEABLE PRIORITY DATE	POINT OF DIVERSION					TRIBUTARY	SOURCE NAME	OWNER NAME
						QTR	SEC	TWP	RGE	CNTY			
400 30143258	ACTV	USE	ST		07/11/1935	NESW	21	25N	36E	VA	HARD PAN CREEK	USA (DEPT OF INTERIOR BUREAU OF LAND MGMT)	
						NWSW	21	25N	36E	VA			
						SESE	21	25N	36E	VA			
						SESW	21	25N	36E	VA			
						SWSE	21	25N	36E	VA			
						SWSW	26	25N	36E	VA			
						NESE	27	25N	36E	VA			
						NESW	27	25N	36E	VA			
						NWNW	27	25N	36E	VA			
						NWSE	27	25N	36E	VA			
						SENW	27	25N	36E	VA			
						SESE	27	25N	36E	VA			
						SWNE	27	25N	36E	VA			
						SWNW	27	25N	36E	VA			
						NENE	28	25N	36E	VA			
						NWNE	28	25N	36E	VA			
						NENW	35	25N	36E	VA			
						NESE	35	25N	36E	VA			
						NWNW	35	25N	36E	VA			
						NWSE	35	25N	36E	VA			
SENW	35	25N	36E	VA									
SWNE	35	25N	36E	VA									
						31	25N	37E	VA				

## MILK RIVER, BELOW WHITEWATER INCLUDING PORCUPINE CREEK (BASIN 400)

## LIST OF CLAIMS BY SOURCE AND ENFORCEABLE PRIORITY DATE

TRIBUTARY VALUES: MP= Manmade Pit, NP=Natural Pit, SD=Secondary Diversion, SI=Subirrigation, SP=Spring, WS=Waste & Seepage, UT=Unnamed Tributary

WATER RIGHT #	VERSION STATUS	HISTORICAL TYPE	USE	FLOW RATE	ENFORCEABLE PRIORITY DATE	POINT OF DIVERSION					TRIBUTARY	SOURCE NAME	OWNER NAME
						QTR	SEC	TWP	RGE	CNTY			
400 30143259	ACTV	USE	ST		07/11/1935	NESE	11	25N	35E	VA	HARD PAN CREEK	USA (DEPT OF INTERIOR BUREAU OF LAND MGMT)	
						SENE	11	25N	35E	VA			
						SENE	11	25N	35E	VA			
						SWNE	11	25N	35E	VA			
						NWSW	12	25N	35E	VA			
						SESW	12	25N	35E	VA			
						SWSW	12	25N	35E	VA			
						NENW	13	25N	35E	VA			
						NESE	13	25N	35E	VA			
						NWNE	13	25N	35E	VA			
						SENE	13	25N	35E	VA			
						SWNE	13	25N	35E	VA			
						SESW	18	25N	36E	VA			
							18	25N	36E	VA			
							18	25N	36E	VA			
						NENW	19	25N	36E	VA			
						NESE	19	25N	36E	VA			
						NWNE	19	25N	36E	VA			
						SENE	19	25N	36E	VA			
						SENE	19	25N	36E	VA			
						SENE	19	25N	36E	VA			
						SENE	19	25N	36E	VA			
						NESE	20	25N	36E	VA			
						NESW	20	25N	36E	VA			
						NWSE	20	25N	36E	VA			
						NWSW	20	25N	36E	VA			
						SENE	20	25N	36E	VA			
						SESE	20	25N	36E	VA			
						SWNW	20	25N	36E	VA			
						NWSW	21	25N	36E	VA			
SWSW	21	25N	36E	VA									

DEPARTMENT OF NATURAL RESOURCES AND CONSERVATION

INTERLOCUTORY

MILK RIVER, BELOW WHITEWATER INCLUDING PORCUPINE CREEK (BASIN 400)

LIST OF CLAIMS BY SOURCE AND ENFORCEABLE PRIORITY DATE

TRIBUTARY VALUES: MP= Manmade Pit, NP=Natural Pit, SD=Secondary Diversion, SI=Subirrigation, SP=Spring, WS=Waste & Seepage, UT=Unnamed Tributary

WATER RIGHT #	VERSION STATUS	HISTORICAL TYPE	USE	FLOW RATE	ENFORCEABLE PRIORITY DATE	POINT OF DIVERSION QTR SEC	SEC	TWP	RGE	CNTY	TRIBUTARY	SOURCE NAME	OWNER NAME
---------------	----------------	-----------------	-----	-----------	---------------------------	----------------------------	-----	-----	-----	------	-----------	-------------	------------

-----

## INTERLOCUTORY

## MILK RIVER, BELOW WHITEWATER INCLUDING PORCUPINE CREEK (BASIN 400)

## LIST OF CLAIMS BY SOURCE AND ENFORCEABLE PRIORITY DATE

TRIBUTARY VALUES: MP= Manmade Pit, NP=Natural Pit, SD=Secondary Diversion, SI=Subirrigation, SP=Spring, WS=Waste & Seepage, UT=Unnamed Tributary

WATER RIGHT #	VERSION STATUS	HISTORICAL TYPE	USE	FLOW RATE	ENFORCEABLE PRIORITY DATE	POINT OF DIVERSION					TRIBUTARY	SOURCE NAME	OWNER NAME
						QTR	SEC	TWP	RGE	CNTY			
400 30143348	ACTV	USE	ST		07/11/1935	NESW	11	25N	35E	VA	UT	HARD PAN CREEK	USA (DEPT OF INTERIOR BUREAU OF LAND MGMT)
						NWSE	11	25N	35E	VA			
						SWNE	11	25N	35E	VA			
						SESW	14	25N	35E	VA			
						SWSE	14	25N	35E	VA			
						SWSW	14	25N	35E	VA			
						SESE	15	25N	35E	VA			
						NENE	23	25N	35E	VA			
						NWNE	23	25N	35E	VA			
						SENE	23	25N	35E	VA			
						NWNW	24	25N	35E	VA			
						NWSE	24	25N	35E	VA			
						SENE	24	25N	35E	VA			
						SENW	24	25N	35E	VA			
						SWNE	24	25N	35E	VA			
						SWNW	24	25N	35E	VA			
						NWSE	17	25N	36E	VA			
						SESE	17	25N	36E	VA			
						SWSE	17	25N	36E	VA			
						NESE	19	25N	36E	VA			
						NESW	19	25N	36E	VA			
						NWSE	19	25N	36E	VA			
							19	25N	36E	VA			
							19	25N	36E	VA			
						NENE	20	25N	36E	VA			
						NESE	20	25N	36E	VA			
						NWNE	20	25N	36E	VA			
NWSW	20	25N	36E	VA									
SENE	20	25N	36E	VA									

## DEPARTMENT OF NATURAL RESOURCES AND CONSERVATION

## INTERLOCUTORY

## MILK RIVER, BELOW WHITEWATER INCLUDING PORCUPINE CREEK (BASIN 400)

## LIST OF CLAIMS BY SOURCE AND ENFORCEABLE PRIORITY DATE

TRIBUTARY VALUES: MP= Manmade Pit, NP=Natural Pit, SD=Secondary Diversion, SI=Subirrigation, SP=Spring, WS=Waste & Seepage, UT=Unnamed Tributary

WATER RIGHT #	VERSION STATUS	HISTORICAL TYPE	USE	FLOW RATE	ENFORCEABLE PRIORITY DATE	POINT OF DIVERSION					TRIBUTARY	SOURCE NAME	OWNER NAME
						QTR	SEC	TWP	RGE	CNTY			
400 30143260	ACTV	USE	ST		07/11/1935	NWSW	4	28N	36E	VA		HARDPAN COULEE	USA (DEPT OF INTERIOR BUREAU OF LAND MGMT)
						SWSW	4	28N	36E	VA			
						NESE	5	28N	36E	VA			
						SENE	5	28N	36E	VA			
400 30143261	ACTV	USE	ST		07/11/1935	E2NESW	9	28N	36E	VA		HARDPAN COULEE	USA (DEPT OF INTERIOR BUREAU OF LAND MGMT)
						E2NWNW	9	28N	36E	VA			
						SWNWSE	9	28N	36E	VA			
						SENW	9	28N	36E	VA			
						NESWNW	9	28N	36E	VA			
						SWSE	9	28N	36E	VA			
						W2NESW	15	28N	36E	VA			
						NWSW	15	28N	36E	VA			
						SWSWNW	15	28N	36E	VA			
400 30134611	ACTV	USE	ST		12/31/1923	S2NE	19	29N	37E	VA		HARDSCRABBLE CREEK	ANTELOPE RANCH INC
						NW	29	29N	37E	VA			
						N2SE	19	29N	37E	VA			
						SW	20	29N	37E	VA			
400 30143262	ACTV	USE	ST		07/11/1935	NENENE	24	29N	36E	VA		HARDSCRABBLE CREEK	USA (DEPT OF INTERIOR BUREAU OF LAND MGMT)
400 30143263	ACTV	USE	ST		07/11/1935	SWNWSE	13	29N	36E	VA		HARDSCRABBLE CREEK	USA (DEPT OF INTERIOR BUREAU OF LAND MGMT)
						S2SESE	13	29N	36E	VA			
						SWSE	13	29N	36E	VA			
400 30134611	ACTV	USE	ST		12/31/1923	S2SE	19	29N	37E	VA	UT	HARDSCRABBLE CREEK	ANTELOPE RANCH INC
						SWSWSW	20	29N	37E	VA			
						S2SWNE	19	29N	37E	VA			
						N2NWNW	29	29N	37E	VA			

## DEPARTMENT OF NATURAL RESOURCES AND CONSERVATION

## INTERLOCUTORY

## MILK RIVER, BELOW WHITEWATER INCLUDING PORCUPINE CREEK (BASIN 400)

## LIST OF CLAIMS BY SOURCE AND ENFORCEABLE PRIORITY DATE

TRIBUTARY VALUES: MP= Manmade Pit, NP=Natural Pit, SD=Secondary Diversion, SI=Subirrigation, SP=Spring, WS=Waste & Seepage, UT=Unnamed Tributary

WATER RIGHT #	VERSION STATUS	HISTORICAL TYPE	USE	FLOW RATE	ENFORCEABLE PRIORITY DATE	POINT OF DIVERSION					TRIBUTARY	SOURCE NAME	OWNER NAME
						QTR	SEC	TWP	RGE	CNTY			
400 30136577	ACTV	USE	ST		12/31/1916	S2SE	33	30N	40E	VA		HAWK COULEE	BUGGY CREEK LIVESTOCK LLLP
400 30136577	ACTV	USE	ST		12/31/1916	S2SE	33	30N	40E	VA	UT	HAWK COULEE	BUGGY CREEK LIVESTOCK LLLP
400 30127218	ACTV	USE	ST		12/19/1907	W2SW	24	30N	37E	VA		HAY COULEE	RYAN D FAST REVOCABLE TRUST
						SESENE	23	30N	37E	VA			
						N2S2	23	30N	37E	VA			
400 30143264	ACTV	USE	ST		07/11/1935	SWSW	3	29N	37E	VA		HAY COULEE	USA (DEPT OF INTERIOR BUREAU OF LAND MGMT)
						NESW	4	29N	37E	VA			
						SESE	4	29N	37E	VA			
						SWSE	4	29N	37E	VA			
						NENW	10	29N	37E	VA			
						NENWNW	10	29N	37E	VA			
						S2NWSW	11	29N	37E	VA			
						SESW	11	29N	37E	VA			
						SWSW	11	29N	37E	VA			
						SESESW	12	29N	37E	VA			
						S2SWSW	12	29N	37E	VA			
400 30143265	ACTV	USE	ST		07/11/1935	NENENW	14	29N	37E	VA		HAY COULEE	USA (DEPT OF INTERIOR BUREAU OF LAND MGMT)
400 30138217	ACTV	USE	ST		01/15/1923	SW	24	30N	41E	VA		JOHNSON COULEE	TIHISTA, CARLA R
						S2S2SE	23	30N	41E	VA			TIHISTA, DOUGLAS J
						NW	26	30N	41E	VA			
						SESENE	27	30N	41E	VA			
						S2	27	30N	41E	VA			
						E2SE	28	30N	41E	VA			
400 30138895	ACTV	USE	ST		12/19/1913	SWSE	28	30N	41E	VA	UT	JOHNSON COULEE	TIHISTA, CARLA R TIHISTA, DOUGLAS J

**DEPARTMENT OF NATURAL RESOURCES AND CONSERVATION  
INTERLOCUTORY  
MILK RIVER, BELOW WHITEWATER INCLUDING PORCUPINE CREEK (BASIN 400)  
LIST OF CLAIMS BY SOURCE AND ENFORCEABLE PRIORITY DATE**

TRIBUTARY VALUES: MP= Manmade Pit, NP=Natural Pit, SD=Secondary Diversion, SI=Subirrigation, SP=Spring, WS=Waste & Seepage, UT=Unnamed Tributary


WATER RIGHT #	VERSION STATUS	HISTORICAL TYPE	USE	FLOW RATE	ENFORCEABLE PRIORITY DATE	POINT OF DIVERSION					TRIBUTARY	SOURCE NAME	OWNER NAME
						QTR	SEC	TWP	RGE	CNTY			
400 30137695	ACTV	USE	ST		05/03/1913	E2E2NE	8	31N	37E	VA	LIME CREEK	ROCK CREEK LANDS PARTNERSHIP LLP	
						W2NW	9	31N	37E	VA			
						W2SW	9	31N	37E	VA			
						NENW	5	31N	37E	VA			
						NENE	5	31N	37E	VA			
						NWNE	5	31N	37E	VA			
						S2NE	5	31N	37E	VA			
						E2SE	5	31N	37E	VA			
400 30143266	ACTV	USE	ST		07/11/1935	NWSE	10	32N	37E	VA	LIME CREEK	USA (DEPT OF INTERIOR BUREAU OF LAND MGMT)	
						SENW	10	32N	37E	VA			
						SESE	10	32N	37E	VA			
						SWSWNE	10	32N	37E	VA			
						NESWSE	10	32N	37E	VA			
400 30143267	ACTV	USE	ST		07/11/1935	NENW	14	32N	37E	VA	LIME CREEK	USA (DEPT OF INTERIOR BUREAU OF LAND MGMT)	
						NWNWNE	14	32N	37E	VA			
						S2NWNW	14	32N	37E	VA			
						NWSENW	14	32N	37E	VA			
						NESWNW	14	32N	37E	VA			
						E2NENE	15	32N	37E	VA			
						NWNENW	15	32N	37E	VA			
400 30143268	ACTV	USE	ST		07/11/1935	E2SW	32	32N	37E	VA	LIME CREEK	USA (DEPT OF INTERIOR BUREAU OF LAND MGMT)	
						SENW	32	32N	37E	VA			
400 30143269	ACTV	USE	ST		07/11/1935	NENWSW	21	31N	37E	VA	LIME CREEK	USA (DEPT OF INTERIOR BUREAU OF LAND MGMT)	

-----

**DEPARTMENT OF NATURAL RESOURCES AND CONSERVATION  
INTERLOCUTORY  
MILK RIVER, BELOW WHITEWATER INCLUDING PORCUPINE CREEK (BASIN 400)  
LIST OF CLAIMS BY SOURCE AND ENFORCEABLE PRIORITY DATE**

TRIBUTARY VALUES: MP= Manmade Pit, NP=Natural Pit, SD=Secondary Diversion, SI=Subirrigation, SP=Spring, WS=Waste & Seepage, UT=Unnamed Tributary

WATER RIGHT #	VERSION STATUS	HISTORICAL TYPE	USE	FLOW RATE	ENFORCEABLE PRIORITY DATE	POINT OF DIVERSION					TRIBUTARY	SOURCE NAME	OWNER NAME
						QTR	SEC	TWP	RGE	CNTY			
400 30137695	ACTV	USE	ST		05/03/1913	NWNW	4	31N	37E	VA	UT	LIME CREEK	ROCK CREEK LANDS PARTNERSHIP LLP
						SW	4	31N	37E	VA			
						NENE	5	31N	37E	VA			
						NWNE	5	31N	37E	VA			
						SWNW	5	31N	37E	VA			
						W2SW	5	31N	37E	VA			
						NESENE	6	31N	37E	VA			
						W2E2	8	31N	37E	VA			
						E2W2	8	31N	37E	VA			
						NENWNW	8	31N	37E	VA			
						E2	17	31N	37E	VA			
						S2SE	5	31N	37E	VA			
						NENE	6	31N	37E	VA			
400 30135281	ACTV	USE	ST		08/31/1915	SE	13	32N	37E	VA	UT	LIME CREEK	CORNWELL RANCH
						NE	13	32N	37E	VA			
						W2NE	24	32N	37E	VA			
400 30143268	ACTV	USE	ST		07/11/1935	N2SESW	32	32N	37E	VA	UT	LIME CREEK	USA (DEPT OF INTERIOR BUREAU OF LAND MGMT)
						SWNESW	32	32N	37E	VA			
400 30143349	ACTV	USE	ST		07/11/1935	SESW	15	32N	37E	VA	UT	LIME CREEK	USA (DEPT OF INTERIOR BUREAU OF LAND MGMT)
400 30125245	ACTV	USE	ST		01/02/1946	NENESW	23	32N	37E	VA	UT	LIME CREEK	CARROLL MT PROPERTIES LLC





## DEPARTMENT OF NATURAL RESOURCES AND CONSERVATION

## INTERLOCUTORY

## MILK RIVER, BELOW WHITEWATER INCLUDING PORCUPINE CREEK (BASIN 400)

## LIST OF CLAIMS BY SOURCE AND ENFORCEABLE PRIORITY DATE

TRIBUTARY VALUES: MP= Manmade Pit, NP=Natural Pit, SD=Secondary Diversion, SI=Subirrigation, SP=Spring, WS=Waste & Seepage, UT=Unnamed Tributary

WATER RIGHT #	VERSION STATUS	HISTORICAL TYPE	USE	FLOW RATE	ENFORCEABLE PRIORITY DATE	POINT OF DIVERSION					TRIBUTARY	SOURCE NAME	OWNER NAME
						QTR	SEC	TWP	RGE	CNTY			
400 30133983	ACTV	USE	ST		11/30/1920	E2SE	13	27N	36E	VA	LITTLE BEAVER CREEK	FISHER, ROSALIE	
							13	27N	36.5	VA		VOGGENTHALER, JAMES M	
									E				
						SWSWSE	18	27N	37E	VA			
						SESW	18	27N	37E	VA			
						SWSW	18	27N	37E	VA			
						N2NE	19	27N	37E	VA			
						S2NE	20	27N	37E	VA			
						N2SE	20	27N	37E	VA			
						N2NW	20	27N	37E	VA			
						N2SENW	20	27N	37E	VA			
						S2SW	21	27N	37E	VA			
						SWSE	21	27N	37E	VA			
						SWNWSW	21	27N	37E	VA			
400 30143270	ACTV	USE	ST		07/11/1935	NE	28	27N	37E	VA	LITTLE BEAVER CREEK	USA (DEPT OF INTERIOR BUREAU OF LAND MGMT)	
						SWNESE	13	27N	36E	VA			
						N2SW	13	27N	36E	VA			
			NWSE	13	27N	36E	VA						

DEPARTMENT OF NATURAL RESOURCES AND CONSERVATION

INTERLOCUTORY

MILK RIVER, BELOW WHITEWATER INCLUDING PORCUPINE CREEK (BASIN 400)

LIST OF CLAIMS BY SOURCE AND ENFORCEABLE PRIORITY DATE

TRIBUTARY VALUES: MP= Manmade Pit, NP=Natural Pit, SD=Secondary Diversion, SI=Subirrigation, SP=Spring, WS=Waste & Seepage, UT=Unnamed Tributary

WATER RIGHT #	VERSION STATUS	HISTORICAL TYPE	USE	FLOW RATE	ENFORCEABLE PRIORITY DATE	POINT OF DIVERSION					TRIBUTARY	SOURCE NAME	OWNER NAME
						QTR	SEC	TWP	RGE	CNTY			
400 30143271	ACTV	USE	ST		07/11/1935	NESE	13	27N	36E	VA	LITTLE BEAVER CREEK	USA (DEPT OF INTERIOR BUREAU OF LAND MGMT)	
						SESE	13	27N	36E	VA			
							13	27N	36.5 E	VA			
							24	27N	36.5 E	VA			
							24	27N	36.5 E	VA			
						SESW	18	27N	37E	VA			
						SWSE	18	27N	37E	VA			
						NENE	19	27N	37E	VA			
						NWNE	19	27N	37E	VA			
						NENW	20	27N	37E	VA			
						NESE	20	27N	37E	VA			
						NWNW	20	27N	37E	VA			
						SWSENE	20	27N	37E	VA			
						SENW	20	27N	37E	VA			
						SWNE	20	27N	37E	VA			
						SWSE	21	27N	37E	VA			
						NENE	28	27N	37E	VA			
						NESE	28	27N	37E	VA			
						NWNE	28	27N	37E	VA			
						SENE	28	27N	37E	VA			
NESWNE	28	27N	37E	VA									
SWSW	18	27N	37E	VA									
NENWSE	20	27N	37E	VA									
SESW	21	27N	37E	VA									

DEPARTMENT OF NATURAL RESOURCES AND CONSERVATION

INTERLOCUTORY

MILK RIVER, BELOW WHITEWATER INCLUDING PORCUPINE CREEK (BASIN 400)

LIST OF CLAIMS BY SOURCE AND ENFORCEABLE PRIORITY DATE

TRIBUTARY VALUES: MP= Manmade Pit, NP=Natural Pit, SD=Secondary Diversion, SI=Subirrigation, SP=Spring, WS=Waste & Seepage, UT=Unnamed Tributary

WATER RIGHT #	VERSION STATUS	HISTORICAL TYPE	USE	FLOW RATE	ENFORCEABLE PRIORITY DATE	POINT OF DIVERSION					TRIBUTARY	SOURCE NAME	OWNER NAME
						QTR	SEC	TWP	RGE	CNTY			
400 30143272	ACTV	USE	ST		07/11/1935	NWSW	27	27N	37E	VA		LITTLE BEAVER CREEK	USA (DEPT OF INTERIOR BUREAU OF LAND MGMT)
						SWSW	27	27N	37E	VA			
						NENW	34	27N	37E	VA			
						NWNE	34	27N	37E	VA			
						NWNW	34	27N	37E	VA			
						SENW	34	27N	37E	VA			
						SWNW	34	27N	37E	VA			
400 30143273	ACTV	USE	ST		07/11/1935	NESE	34	27N	37E	VA		LITTLE BEAVER CREEK	USA (DEPT OF INTERIOR BUREAU OF LAND MGMT)
						NWSE	34	27N	37E	VA			
						SENE	34	27N	37E	VA			
						SWNE	34	27N	37E	VA			
						NESW	35	27N	37E	VA			
						NWSW	35	27N	37E	VA			
						SESW	35	27N	37E	VA			
SWSE	35	27N	37E	VA									
400 30133983	ACTV	USE	ST		11/30/1920	SE	12	27N	36E	VA	UT	LITTLE BEAVER CREEK	FISHER, ROSALIE VOGGENTHALER, JAMES M
							12	27N	36.5 E	VA			
							12	27N	36.5 E	VA			
							12	27N	36.5 E	VA			
							24	27N	36.5 E	VA			
						E2SW	7	27N	37E	VA			
						S2	8	27N	37E	VA			
							17	27N	37E	VA			
						NWSW	18	27N	37E	VA			
						NENE	19	27N	37E	VA			
							29	27N	37E	VA			

E2E2	30	27N	37E	VA
NWSW	30	27N	37E	VA
N2	33	27N	37E	VA
SE	33	27N	37E	VA
NESW	33	27N	37E	VA
E2W2NE	13	27N	36E	VA
E2NE	13	27N	36E	VA
SESESE	13	27N	36E	VA
E2NE	24	27N	36E	VA
E2SE	24	27N	36E	VA
	12	27N	36.5 E	VA
	13	27N	36.5 E	VA
	13	27N	36.5 E	VA
	13	27N	36.5 E	VA
	13	27N	36.5 E	VA
	13	27N	36.5 E	VA
	13	27N	36.5 E	VA
	13	27N	36.5 E	VA
	25	27N	36.5 E	VA
	24	27N	36.5 E	VA
	24	27N	36.5 E	VA
	24	27N	36.5 E	VA
	24	27N	36.5 E	VA
	24	27N	36.5 E	VA
	24	27N	36.5 E	VA
	24	27N	36.5 E	VA
	24	27N	36.5 E	VA
	25	27N	36.5 E	VA

	25	27N	36.5	VA
			E	
	25	27N	36.5	VA
			E	
	25	27N	36.5	VA
			E	
	25	27N	36.5	VA
			E	
SE	7	27N	37E	VA
NWSW	7	27N	37E	VA
NWSW	7	27N	37E	VA
S2	9	27N	37E	VA
E2	18	27N	37E	VA
E2W2	18	27N	37E	VA
NWNW	18	27N	37E	VA
SWNW	18	27N	37E	VA
SWSW	18	27N	37E	VA
S2NE	19	27N	37E	VA
SE	19	27N	37E	VA
NWNW	19	27N	37E	VA
E2W2	19	27N	37E	VA
SWNW	19	27N	37E	VA
SWSW	19	27N	37E	VA
NWSW	19	27N	37E	VA
	20	27N	37E	VA
	21	27N	37E	VA
	28	27N	37E	VA
W2NE	30	27N	37E	VA
E2NW	30	27N	37E	VA
NWNW	30	27N	37E	VA
SWNW	30	27N	37E	VA
NESW	30	27N	37E	VA
NE	32	27N	37E	VA
NENW	32	27N	37E	VA

## DEPARTMENT OF NATURAL RESOURCES AND CONSERVATION

## INTERLOCUTORY

## MILK RIVER, BELOW WHITEWATER INCLUDING PORCUPINE CREEK (BASIN 400)

## LIST OF CLAIMS BY SOURCE AND ENFORCEABLE PRIORITY DATE

TRIBUTARY VALUES: MP= Manmade Pit, NP=Natural Pit, SD=Secondary Diversion, SI=Subirrigation, SP=Spring, WS=Waste & Seepage, UT=Unnamed Tributary

WATER RIGHT #	VERSION STATUS	HISTORICAL TYPE	USE	FLOW RATE	ENFORCEABLE PRIORITY DATE	POINT OF DIVERSION					TRIBUTARY	SOURCE NAME	OWNER NAME
						QTR	SEC	TWP	RGE	CNTY			
400 30143271	ACTV	USE	ST		07/11/1935		13	27N	36.5	VA	UT	LITTLE BEAVER CREEK	USA (DEPT OF INTERIOR BUREAU OF LAND MGMT)
							13	27N	36.5	VA			
							13	27N	36.5	VA			
								SWSW	18	27N	37E	VA	
								NENW	19	27N	37E	VA	
								NESE	19	27N	37E	VA	
								NWSE	19	27N	37E	VA	
								SENE	19	27N	37E	VA	
								SENE	19	27N	37E	VA	
								SWNE	19	27N	37E	VA	
								NWNW	19	27N	37E	VA	
								NESW	20	27N	37E	VA	
								W2NWSE	20	27N	37E	VA	
								NWSW	20	27N	37E	VA	
								SESE	20	27N	37E	VA	
								SWSE	20	27N	37E	VA	
								SESW	21	27N	37E	VA	
								SWSW	21	27N	37E	VA	
								NWNENW	28	27N	37E	VA	
								N2NWNW	28	27N	37E	VA	
								NENENE	29	27N	37E	VA	
								SWSWNE	20	27N	37E	VA	

**DEPARTMENT OF NATURAL RESOURCES AND CONSERVATION**  
**INTERLOCUTORY**  
**MILK RIVER, BELOW WHITEWATER INCLUDING PORCUPINE CREEK (BASIN 400)**  
**LIST OF CLAIMS BY SOURCE AND ENFORCEABLE PRIORITY DATE**

TRIBUTARY VALUES: MP= Manmade Pit, NP=Natural Pit, SD=Secondary Diversion, SI=Subirrigation, SP=Spring, WS=Waste & Seepage, UT=Unnamed Tributary

WATER RIGHT #	VERSION STATUS	HISTORICAL TYPE	USE	FLOW RATE	ENFORCEABLE PRIORITY DATE	POINT OF DIVERSION					TRIBUTARY	SOURCE NAME	OWNER NAME	
						QTR	SEC	TWP	RGE	CNTY				
400 30143273	ACTV	USE	ST		07/11/1935	SWNW	2	26N	37E	VA	UT	LITTLE BEAVER CREEK	USA (DEPT OF INTERIOR BUREAU OF LAND MGMT)	
							2	26N	37E	VA				
							2	26N	37E	VA				
							2	26N	37E	VA				
							SENW	34	27N	37E				VA
							SESE	34	27N	37E				VA
							SWNW	34	27N	37E				VA
							NWSE	35	27N	37E				VA
							SENW	35	27N	37E				VA
							SWNW	35	27N	37E				VA
	SWSW	35	27N	37E	VA									
400 30143350	ACTV	USE	ST		07/11/1935	SENE	1	27N	36E	VA	UT	LITTLE BEAVER CREEK	USA (DEPT OF INTERIOR BUREAU OF LAND MGMT)	
							1	27N	36.5 E	VA				
							1	27N	36.5 E	VA				
400 30143351	ACTV	USE	ST		07/11/1935	SESE	11	27N	36E	VA	UT	LITTLE BEAVER CREEK	USA (DEPT OF INTERIOR BUREAU OF LAND MGMT)	
							11	27N	36E	VA				
400 30143352	ACTV	USE	ST		07/11/1935	NESW	22	27N	37E	VA	UT	LITTLE BEAVER CREEK	USA (DEPT OF INTERIOR BUREAU OF LAND MGMT)	
							22	27N	37E	VA				
							22	27N	37E	VA				
							22	27N	37E	VA				
							22	27N	37E	VA				
							22	27N	37E	VA				
							27	27N	37E	VA				
27	27N	37E	VA											
400 30143270	ACTV	USE	ST		07/11/1935	NWSW	13	27N	36E	VA		LITTLE BEAVER CREEK, NORTH FORK	USA (DEPT OF INTERIOR BUREAU OF LAND MGMT)	

DEPARTMENT OF NATURAL RESOURCES AND CONSERVATION

INTERLOCUTORY

MILK RIVER, BELOW WHITEWATER INCLUDING PORCUPINE CREEK (BASIN 400)

LIST OF CLAIMS BY SOURCE AND ENFORCEABLE PRIORITY DATE

TRIBUTARY VALUES: MP= Manmade Pit, NP=Natural Pit, SD=Secondary Diversion, SI=Subirrigation, SP=Spring, WS=Waste & Seepage, UT=Unnamed Tributary

WATER RIGHT #	VERSION STATUS	HISTORICAL TYPE	USE	FLOW RATE	ENFORCEABLE PRIORITY DATE	POINT OF DIVERSION					TRIBUTARY	SOURCE NAME	OWNER NAME
						QTR	SEC	TWP	RGE	CNTY			
400 30143292	ACTV	USE	ST		07/11/1935	NENW	9	27N	36E	VA		LITTLE BEAVER CREEK, NORTH FORK	USA (DEPT OF INTERIOR BUREAU OF LAND MGMT)
						NESE	9	27N	36E	VA			
						SWNE	9	27N	36E	VA			
400 30143293	ACTV	USE	ST		07/11/1935	SESW	10	27N	36E	VA		LITTLE BEAVER CREEK, NORTH FORK	USA (DEPT OF INTERIOR BUREAU OF LAND MGMT)
						SWSE	10	27N	36E	VA			
						SWNW	13	27N	36E	VA			
						NENW	14	27N	36E	VA			
						NWNE	14	27N	36E	VA			
						NWNW	14	27N	36E	VA			
						SENE	14	27N	36E	VA			
						SENW	14	27N	36E	VA			
						SWNE	14	27N	36E	VA			
						NENE	15	27N	36E	VA			
NWNE	15	27N	36E	VA									
400 30143292	ACTV	USE	ST		07/11/1935	NWNE	9	27N	36E	VA	UT	LITTLE BEAVER CREEK, NORTH FORK	USA (DEPT OF INTERIOR BUREAU OF LAND MGMT)
						SENE	9	27N	36E	VA			
						SENW	9	27N	36E	VA			
400 30143293	ACTV	USE	ST		07/11/1935	NESE	9	27N	36E	VA	UT	LITTLE BEAVER CREEK, NORTH FORK	USA (DEPT OF INTERIOR BUREAU OF LAND MGMT)
						SESE	9	27N	36E	VA			
						NWSW	10	27N	36E	VA			
						SWSW	10	27N	36E	VA			
						NWNW	15	27N	36E	VA			
400 30143362	ACTV	USE	ST		07/11/1935	SWSW	29	28N	36E	VA	UT	LITTLE BEAVER CREEK, NORTH FORK	USA (DEPT OF INTERIOR BUREAU OF LAND MGMT)
						NESE	30	28N	36E	VA			
						SESE	30	28N	36E	VA			
						NWNW	32	28N	36E	VA			
						SENW	32	28N	36E	VA			
						SWNW	32	28N	36E	VA			



DEPARTMENT OF NATURAL RESOURCES AND CONSERVATION

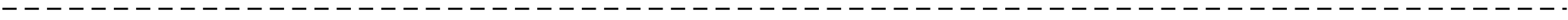
INTERLOCUTORY

MILK RIVER, BELOW WHITEWATER INCLUDING PORCUPINE CREEK (BASIN 400)

LIST OF CLAIMS BY SOURCE AND ENFORCEABLE PRIORITY DATE

TRIBUTARY VALUES: MP= Manmade Pit, NP=Natural Pit, SD=Secondary Diversion, SI=Subirrigation, SP=Spring, WS=Waste & Seepage, UT=Unnamed Tributary

WATER RIGHT #	VERSION STATUS	HISTORICAL TYPE	USE	FLOW RATE	ENFORCEABLE PRIORITY DATE	POINT OF DIVERSION					TRIBUTARY	SOURCE NAME	OWNER NAME
						QTR	SEC	TWP	RGE	CNTY			
400 30143314	ACTV	USE	ST		07/11/1935	SESW	7	27N	36E	VA		LITTLE BEAVER CREEK, SOUTH FORK	USA (DEPT OF INTERIOR BUREAU OF LAND MGMT)
						SWSE	7	27N	36E	VA			
						NESW	17	27N	36E	VA			
						NWNW	17	27N	36E	VA			
						NWSE	17	27N	36E	VA			
						SESW	17	27N	36E	VA			
						SESE	17	27N	36E	VA			
						SWNW	17	27N	36E	VA			
						NENE	18	27N	36E	VA			
						NENW	18	27N	36E	VA			
						NWNE	18	27N	36E	VA			
						SENE	18	27N	36E	VA			
							18	27N	36E	VA			
400 30143315	ACTV	USE	ST		07/11/1935	NESE	14	27N	36E	VA		LITTLE BEAVER CREEK, SOUTH FORK	USA (DEPT OF INTERIOR BUREAU OF LAND MGMT)
						NESW	14	27N	36E	VA			
						NWSE	14	27N	36E	VA			
						NWSW	14	27N	36E	VA			
						SESW	14	27N	36E	VA			
						SWNW	14	27N	36E	VA			
						SWSW	14	27N	36E	VA			
						NESW	15	27N	36E	VA			
						NWSE	15	27N	36E	VA			
						NWSW	15	27N	36E	VA			
						SESE	15	27N	36E	VA			
						SESW	15	27N	36E	VA			
						SWSE	15	27N	36E	VA			



## DEPARTMENT OF NATURAL RESOURCES AND CONSERVATION

## INTERLOCUTORY

## MILK RIVER, BELOW WHITEWATER INCLUDING PORCUPINE CREEK (BASIN 400)

## LIST OF CLAIMS BY SOURCE AND ENFORCEABLE PRIORITY DATE

TRIBUTARY VALUES: MP= Manmade Pit, NP=Natural Pit, SD=Secondary Diversion, SI=Subirrigation, SP=Spring, WS=Waste & Seepage, UT=Unnamed Tributary

WATER RIGHT #	VERSION STATUS	HISTORICAL TYPE	USE	FLOW RATE	ENFORCEABLE PRIORITY DATE	POINT OF DIVERSION					TRIBUTARY	SOURCE NAME	OWNER NAME
						QTR	SEC	TWP	RGE	CNTY			
400 30143314	ACTV	USE	ST		07/11/1935	NESE	20	27N	36E	VA	UT	LITTLE BEAVER CREEK, SOUTH FORK	USA (DEPT OF INTERIOR BUREAU OF LAND MGMT)
						SENE	20	27N	36E	VA			
						SENW	21	27N	36E	VA			
						SWNW	21	27N	36E	VA			
400 30143274	ACTV	USE	ST		07/11/1935	NENE	35	28N	38E	VA		LITTLE BRAZIL CREEK	USA (DEPT OF INTERIOR BUREAU OF LAND MGMT)
						NENW	35	28N	38E	VA			
						NWNE	35	28N	38E	VA			
						NWNW	35	28N	38E	VA			
400 30143274	ACTV	USE	ST		07/11/1935	SENE	35	28N	38E	VA	UT	LITTLE BRAZIL CREEK	USA (DEPT OF INTERIOR BUREAU OF LAND MGMT)
400 30143353	ACTV	USE	ST		07/11/1935	SWSW	26	28N	38E	VA	UT	LITTLE BRAZIL CREEK	USA (DEPT OF INTERIOR BUREAU OF LAND MGMT)
						SESE	27	28N	38E	VA			
						NESE	35	28N	38E	VA			
						NESW	35	28N	38E	VA			
						NWSE	35	28N	38E	VA			
						SENE	35	28N	38E	VA			
						SWNE	35	28N	38E	VA			
400 30143275	ACTV	USE	ST		07/11/1935	NESE	21	26N	36E	VA		LONE TREE CREEK	USA (DEPT OF INTERIOR BUREAU OF LAND MGMT)
						SESE	21	26N	36E	VA			
						SESW	21	26N	36E	VA			
						SWSE	21	26N	36E	VA			
						SWSW	21	26N	36E	VA			
						NESE	22	26N	36E	VA			
						NESW	22	26N	36E	VA			
						NWSE	22	26N	36E	VA			
						NWSW	22	26N	36E	VA			
						NESE	23	26N	36E	VA			

NESW	23	26N	36E	VA
NWSE	23	26N	36E	VA
NWSW	23	26N	36E	VA
SENE	23	26N	36E	VA
SENW	23	26N	36E	VA
SWNE	23	26N	36E	VA
SWSW	23	26N	36E	VA
NESE	24	26N	36E	VA
NWNW	24	26N	36E	VA
SENE	24	26N	36E	VA
SENW	24	26N	36E	VA
SWNE	24	26N	36E	VA
SWNW	24	26N	36E	VA
NENW	28	26N	36E	VA
NWNW	28	26N	36E	VA
	24	26N	36.5 E	VA
	24	26N	36.5 E	VA
	24	26N	36.5 E	VA
	24	26N	36.5 E	VA
	24	26N	36.5 E	VA
	24	26N	36.5 E	VA
NESE	19	26N	37E	VA
NESW	19	26N	37E	VA
NWSE	19	26N	37E	VA
SENW	19	26N	37E	VA
SESE	19	26N	37E	VA
	19	26N	37E	VA
	19	26N	37E	VA
SWSW	20	26N	37E	VA
NENW	29	26N	37E	VA
NESW	29	26N	37E	VA
NWNW	29	26N	37E	VA

						SENW	29	26N	37E	VA		
						SESE	29	26N	37E	VA		
						SESW	29	26N	37E	VA		
						SWNW	29	26N	37E	VA		
						SWSE	29	26N	37E	VA		
						NENE	30	26N	37E	VA		
						NENE	32	26N	37E	VA		
						NWNE	32	26N	37E	VA		
						NENW	33	26N	37E	VA		
						NWNW	33	26N	37E	VA		
						SENW	33	26N	37E	VA		
						SWNE	33	26N	37E	VA		
400	30143276	ACTV	USE	ST	07/11/1935	SWNW	33	26N	37E	VA		
						NESW	1	25N	37E	VA	LONE TREE	USA (DEPT OF INTERIOR
						NWSW	1	25N	37E	VA	CREEK	BUREAU OF LAND MGMT)
						SESW	1	25N	37E	VA		
						SWSE	1	25N	37E	VA		
						SWSW	1	25N	37E	VA		
						NESE	2	25N	37E	VA		
						NWSE	2	25N	37E	VA		
						SENW	2	25N	37E	VA		
						SESE	2	25N	37E	VA		
						SWNE	2	25N	37E	VA		
							2	25N	37E	VA		
							2	25N	37E	VA		
							3	25N	37E	VA		
						NENW	12	25N	37E	VA		
						NESE	12	25N	37E	VA		
						NWNE	12	25N	37E	VA		
						SENE	12	25N	37E	VA		
						SWNE	12	25N	37E	VA		
						NESW	7	25N	38E	VA		
						NWSE	7	25N	38E	VA		
						SESE	7	25N	38E	VA		
						SESW	7	25N	38E	VA		
						SWSE	7	25N	38E	VA		

	7	25N	38E	VA
	7	25N	38E	VA
NWNW	17	25N	38E	VA
NENE	18	25N	38E	VA
NWNE	18	25N	38E	VA
NESE	33	26N	37E	VA
NWSE	33	26N	37E	VA
SENE	33	26N	37E	VA
SWNE	33	26N	37E	VA
NESW	34	26N	37E	VA
NWSE	34	26N	37E	VA
NWSW	34	26N	37E	VA
SESW	34	26N	37E	VA
SWNW	34	26N	37E	VA
SWSE	34	26N	37E	VA

---

400 30143275	ACTV	USE	ST	07/11/1935	NENE	23	26N	36E	VA	UT	LONE TREE CREEK	USA (DEPT OF INTERIOR BUREAU OF LAND MGMT)
					NWNE	23	26N	36E	VA			
					NENW	24	26N	36E	VA			
					NWNE	24	26N	36E	VA			
					NWSE	24	26N	36E	VA			
400 30143276	ACTV	USE	ST	07/11/1935	SENW	34	26N	37E	VA	UT	LONE TREE CREEK	USA (DEPT OF INTERIOR BUREAU OF LAND MGMT)

## DEPARTMENT OF NATURAL RESOURCES AND CONSERVATION

## INTERLOCUTORY

## MILK RIVER, BELOW WHITEWATER INCLUDING PORCUPINE CREEK (BASIN 400)

## LIST OF CLAIMS BY SOURCE AND ENFORCEABLE PRIORITY DATE

TRIBUTARY VALUES: MP= Manmade Pit, NP=Natural Pit, SD=Secondary Diversion, SI=Subirrigation, SP=Spring, WS=Waste & Seepage, UT=Unnamed Tributary

WATER RIGHT #	VERSION STATUS	HISTORICAL TYPE	USE	FLOW RATE	ENFORCEABLE PRIORITY DATE	POINT OF DIVERSION					TRIBUTARY	SOURCE NAME	OWNER NAME
						QTR	SEC	TWP	RGE	CNTY			
400 30143277	ACTV	USE	ST		07/11/1935	SESE	24	26N	35E	VA	UT	LONE TREE CREEK	USA (DEPT OF INTERIOR BUREAU OF LAND MGMT)
						SESW	19	26N	36E	VA			
							19	26N	36E	VA			
							19	26N	36E	VA			
						NENE	29	26N	36E	VA			
						NESW	29	26N	36E	VA			
						NWNE	29	26N	36E	VA			
						NWSE	29	26N	36E	VA			
						NWSW	29	26N	36E	VA			
						SENW	29	26N	36E	VA			
						SESW	29	26N	36E	VA			
						SWNE	29	26N	36E	VA			
						SWNW	29	26N	36E	VA			
						SWSE	29	26N	36E	VA			
						SWSW	29	26N	36E	VA			
						NENW	30	26N	36E	VA			
						NESE	30	26N	36E	VA			
						NWNE	30	26N	36E	VA			
						SENE	30	26N	36E	VA			
						SENW	30	26N	36E	VA			
SESE	30	26N	36E	VA									
SWNE	30	26N	36E	VA									
	30	26N	36E	VA									
	31	26N	36E	VA									
400 30143354	ACTV	USE	ST		07/11/1935	NESE	9	26N	36E	VA	UT	LONE TREE CREEK	USA (DEPT OF INTERIOR BUREAU OF LAND MGMT)
						NWSW	10	26N	36E	VA			
						SESW	10	26N	36E	VA			
						SWSW	10	26N	36E	VA			

NESW	14	26N	36E	VA
NWSW	14	26N	36E	VA
SESW	14	26N	36E	VA
SWNW	14	26N	36E	VA
SWSE	14	26N	36E	VA
NENW	15	26N	36E	VA
NWNE	15	26N	36E	VA
SENE	15	26N	36E	VA
SWNE	15	26N	36E	VA
NWNE	23	26N	36E	VA
NESW	26	26N	36E	VA
NWNW	26	26N	36E	VA
NWSW	26	26N	36E	VA
SENW	26	26N	36E	VA
SESW	26	26N	36E	VA
SWNW	26	26N	36E	VA
NESE	27	26N	36E	VA
NWSE	27	26N	36E	VA
SWSE	27	26N	36E	VA
NWNE	34	26N	36E	VA
SENW	34	26N	36E	VA
SWNE	34	26N	36E	VA
NENW	35	26N	36E	VA
NESW	35	26N	36E	VA
NWNE	35	26N	36E	VA
NWSE	35	26N	36E	VA
SENW	35	26N	36E	VA
SWNE	35	26N	36E	VA
SWSE	19	26N	37E	VA
SWNW	29	26N	37E	VA
NENE	30	26N	37E	VA
NWNE	30	26N	37E	VA
NWSE	30	26N	37E	VA
SENE	30	26N	37E	VA
SWNE	30	26N	37E	VA

DEPARTMENT OF NATURAL RESOURCES AND CONSERVATION

INTERLOCUTORY

MILK RIVER, BELOW WHITEWATER INCLUDING PORCUPINE CREEK (BASIN 400)

LIST OF CLAIMS BY SOURCE AND ENFORCEABLE PRIORITY DATE

TRIBUTARY VALUES: MP= Manmade Pit, NP=Natural Pit, SD=Secondary Diversion, SI=Subirrigation, SP=Spring, WS=Waste & Seepage, UT=Unnamed Tributary

WATER RIGHT #	VERSION STATUS	HISTORICAL TYPE	USE	FLOW RATE	ENFORCEABLE PRIORITY DATE	POINT OF DIVERSION					TRIBUTARY	SOURCE NAME	OWNER NAME
						QTR	SEC	SEC	TWP	RGE			
400 30143355	ACTV	USE	ST		07/11/1935	NENW	34	26N	37E	VA	UT	LONE TREE CREEK	USA (DEPT OF INTERIOR BUREAU OF LAND MGMT)
						NWNW	34	26N	37E	VA			
						SENW	34	26N	37E	VA			
						SWNW	34	26N	37E	VA			



DEPARTMENT OF NATURAL RESOURCES AND CONSERVATION

INTERLOCUTORY

MILK RIVER, BELOW WHITEWATER INCLUDING PORCUPINE CREEK (BASIN 400)

LIST OF CLAIMS BY SOURCE AND ENFORCEABLE PRIORITY DATE

TRIBUTARY VALUES: MP= Manmade Pit, NP=Natural Pit, SD=Secondary Diversion, SI=Subirrigation, SP=Spring, WS=Waste & Seepage, UT=Unnamed Tributary

WATER RIGHT #	VERSION STATUS	HISTORICAL TYPE	USE	FLOW RATE	ENFORCEABLE PRIORITY DATE	POINT OF DIVERSION					TRIBUTARY	SOURCE NAME	OWNER NAME
						QTR	SEC	TWP	RGE	CNTY			
400 30143356	ACTV	USE	ST		07/11/1935	NENE	12	26N	35E	VA	UT	LONE TREE CREEK	USA (DEPT OF INTERIOR BUREAU OF LAND MGMT)
						NESE	12	26N	35E	VA			
						NWNE	12	26N	35E	VA			
						SENE	12	26N	35E	VA			
						SWNE	12	26N	35E	VA			
						NESW	7	26N	36E	VA			
						SESW	7	26N	36E	VA			
							7	26N	36E	VA			
						NWSW	8	26N	36E	VA			
						SESW	8	26N	36E	VA			
						SWNW	8	26N	36E	VA			
						SWSW	8	26N	36E	VA			
						NENW	17	26N	36E	VA			
						NESE	17	26N	36E	VA			
						NESW	17	26N	36E	VA			
						NWSE	17	26N	36E	VA			
						NWSW	17	26N	36E	VA			
						SENW	17	26N	36E	VA			
						SESE	17	26N	36E	VA			
						SESW	17	26N	36E	VA			
						SWNE	17	26N	36E	VA			
						SWNW	17	26N	36E	VA			
						SWSE	17	26N	36E	VA			
						NENW	18	26N	36E	VA			
						NESE	18	26N	36E	VA			
						NWNE	18	26N	36E	VA			
						SENE	18	26N	36E	VA			
						NENE	20	26N	36E	VA			

DEPARTMENT OF NATURAL RESOURCES AND CONSERVATION

INTERLOCUTORY

MILK RIVER, BELOW WHITEWATER INCLUDING PORCUPINE CREEK (BASIN 400)

LIST OF CLAIMS BY SOURCE AND ENFORCEABLE PRIORITY DATE

TRIBUTARY VALUES: MP= Manmade Pit, NP=Natural Pit, SD=Secondary Diversion, SI=Subirrigation, SP=Spring, WS=Waste & Seepage, UT=Unnamed Tributary

WATER RIGHT #	VERSION STATUS	HISTORICAL TYPE	USE	FLOW RATE	ENFORCEABLE PRIORITY DATE	POINT OF DIVERSION					TRIBUTARY	SOURCE NAME	OWNER NAME
						QTR	SEC	TWP	RGE	CNTY			
400 30143277	ACTV	USE	ST		07/11/1935	NESW	30	26N	36E	VA		LONE TREE CREEK, MIDDLE FORK	USA (DEPT OF INTERIOR BUREAU OF LAND MGMT)
						NWSE	30	26N	36E	VA			
						SESW	30	26N	36E	VA			
						SWSE	30	26N	36E	VA			
400 30143279	ACTV	USE	ST		07/11/1935	NESE	25	26N	35E	VA		LONE TREE CREEK, MIDDLE FORK	USA (DEPT OF INTERIOR BUREAU OF LAND MGMT)
						NESW	25	26N	35E	VA			
						NWSE	25	26N	35E	VA			
						NWSW	25	26N	35E	VA			
						SESW	25	26N	35E	VA			
						SWSW	25	26N	35E	VA			
						NESE	26	26N	35E	VA			
						NESW	26	26N	35E	VA			
						NWSE	26	26N	35E	VA			
						NWSW	26	26N	35E	VA			
						SESE	26	26N	35E	VA			
						SWSE	26	26N	35E	VA			
						NESE	27	26N	35E	VA			
						SENE	27	26N	35E	VA			
						SWNE	27	26N	35E	VA			
						NESW	30	26N	36E	VA			
						NWSE	30	26N	36E	VA			
						SESE	30	26N	36E	VA			
						SESW	30	26N	36E	VA			
SWSE	30	26N	36E	VA									
					30	26N	36E	VA					
400 30143305	ACTV	USE	ST		07/11/1935	NESE	25	26N	35E	VA		LONE TREE CREEK, MIDDLE FORK	USA (DEPT OF INTERIOR BUREAU OF LAND MGMT)



DEPARTMENT OF NATURAL RESOURCES AND CONSERVATION

INTERLOCUTORY

MILK RIVER, BELOW WHITEWATER INCLUDING PORCUPINE CREEK (BASIN 400)

LIST OF CLAIMS BY SOURCE AND ENFORCEABLE PRIORITY DATE

TRIBUTARY VALUES: MP= Manmade Pit, NP=Natural Pit, SD=Secondary Diversion, SI=Subirrigation, SP=Spring, WS=Waste & Seepage, UT=Unnamed Tributary

WATER RIGHT #	VERSION STATUS	HISTORICAL TYPE	USE	FLOW RATE	ENFORCEABLE PRIORITY DATE	POINT OF DIVERSION					TRIBUTARY	SOURCE NAME	OWNER NAME
						QTR	SEC	TWP	RGE	CNTY			
400 30143358	ACTV	USE	ST		07/11/1935	SWNW	27	26N	35E	VA	UT	LONE TREE CREEK, MIDDLE FORK	USA (DEPT OF INTERIOR BUREAU OF LAND MGMT)
						NENE	28	26N	35E	VA			
						SENE	28	26N	35E	VA			
400 30143275	ACTV	USE	ST		07/11/1935	SWNE	19	26N	37E	VA		LONE TREE CREEK, NORTH FORK	USA (DEPT OF INTERIOR BUREAU OF LAND MGMT)
400 30143294	ACTV	USE	ST		07/11/1935	NWSE	3	26N	36E	VA		LONE TREE CREEK, NORTH FORK	USA (DEPT OF INTERIOR BUREAU OF LAND MGMT)
						SWNE	3	26N	36E	VA			
							3	26N	36E	VA			
							3	26N	36E	VA			
						NENE	10	26N	36E	VA			
						SENE	10	26N	36E	VA			
						NESE	11	26N	36E	VA			
						NESW	11	26N	36E	VA			
						NWSE	11	26N	36E	VA			
						SENE	11	26N	36E	VA			
						SWNW	11	26N	36E	VA			
						NENW	13	26N	36E	VA			
						NESW	13	26N	36E	VA			
						NWNW	13	26N	36E	VA			
						NWSE	13	26N	36E	VA			
						SENE	13	26N	36E	VA			
						SWNE	13	26N	36E	VA			
SWSE	13	26N	36E	VA									
NENE	14	26N	36E	VA									
					13	26N	36.5	VA	E				

	13	26N	36.5	VA
			E	
	24	26N	36.5	VA
			E	
NENW	19	26N	37E	VA
SENW	19	26N	37E	VA
SWNE	19	26N	37E	VA
	19	26N	37E	VA
SESE	19	27N	36E	VA
SWSW	28	27N	36E	VA
NENE	29	27N	36E	VA
NENW	29	27N	36E	VA
NWNE	29	27N	36E	VA
NWNW	29	27N	36E	VA
NWSE	29	27N	36E	VA
SENW	29	27N	36E	VA
SESE	29	27N	36E	VA
SWNE	29	27N	36E	VA
SWNW	29	27N	36E	VA
NENE	30	27N	36E	VA
NENW	33	27N	36E	VA
NESE	33	27N	36E	VA
NWNW	33	27N	36E	VA
NWSE	33	27N	36E	VA
SENE	33	27N	36E	VA
SENW	33	27N	36E	VA
SWNE	33	27N	36E	VA
NESW	34	27N	36E	VA
NWSW	34	27N	36E	VA
SESW	34	27N	36E	VA
SWNW	34	27N	36E	VA
SWSE	34	27N	36E	VA
SWSW	34	27N	36E	VA

## DEPARTMENT OF NATURAL RESOURCES AND CONSERVATION

## INTERLOCUTORY

## MILK RIVER, BELOW WHITEWATER INCLUDING PORCUPINE CREEK (BASIN 400)

## LIST OF CLAIMS BY SOURCE AND ENFORCEABLE PRIORITY DATE

TRIBUTARY VALUES: MP= Manmade Pit, NP=Natural Pit, SD=Secondary Diversion, SI=Subirrigation, SP=Spring, WS=Waste & Seepage, UT=Unnamed Tributary

WATER RIGHT #	VERSION STATUS	HISTORICAL TYPE	USE	FLOW RATE	ENFORCEABLE PRIORITY DATE	POINT OF DIVERSION					TRIBUTARY	SOURCE NAME	OWNER NAME
						QTR	SEC	TWP	RGE	CNTY			
400 30143295	ACTV	USE	ST		07/11/1935	NENE	23	27N	35E	VA		LONE TREE CREEK, NORTH FORK	USA (DEPT OF INTERIOR BUREAU OF LAND MGMT)
						NWNE	23	27N	35E	VA			
						NWNW	24	27N	35E	VA			
						SWNW	24	27N	35E	VA			
						SESE	19	27N	36E	VA			
						SESW	19	27N	36E	VA			
						SWSE	19	27N	36E	VA			
						NENW	30	27N	36E	VA			
NWNE	30	27N	36E	VA									
400 30143294	ACTV	USE	ST		07/11/1935	NESE	3	26N	36E	VA	UT	LONE TREE CREEK, NORTH FORK	USA (DEPT OF INTERIOR BUREAU OF LAND MGMT)
						SESE	3	26N	36E	VA			
						SWSE	3	26N	36E	VA			
						NWNE	10	26N	36E	VA			
						SWNE	10	26N	36E	VA			

DEPARTMENT OF NATURAL RESOURCES AND CONSERVATION

INTERLOCUTORY

MILK RIVER, BELOW WHITEWATER INCLUDING PORCUPINE CREEK (BASIN 400)

LIST OF CLAIMS BY SOURCE AND ENFORCEABLE PRIORITY DATE

TRIBUTARY VALUES: MP= Manmade Pit, NP=Natural Pit, SD=Secondary Diversion, SI=Subirrigation, SP=Spring, WS=Waste & Seepage, UT=Unnamed Tributary

WATER RIGHT #	VERSION STATUS	HISTORICAL TYPE	USE	FLOW RATE	ENFORCEABLE PRIORITY DATE	POINT OF DIVERSION					TRIBUTARY	SOURCE NAME	OWNER NAME
						QTR	SEC	TWP	RGE	CNTY			
400 30143363	ACTV	USE	ST		07/11/1935	NESW	25	27N	35E	VA	UT	LONE TREE CREEK, NORTH FORK	USA (DEPT OF INTERIOR BUREAU OF LAND MGMT)
						NWSW	25	27N	35E	VA			
						NESE	26	27N	35E	VA			
						NWSE	26	27N	35E	VA			
						SENW	26	27N	35E	VA			
						SWNE	26	27N	35E	VA			
						NWSW	27	27N	35E	VA			
						SESE	27	27N	35E	VA			
						SESW	27	27N	35E	VA			
						SWSE	27	27N	35E	VA			
						SWSW	27	27N	35E	VA			
						NENE	33	27N	35E	VA			
						SENE	33	27N	35E	VA			
						NENE	34	27N	35E	VA			
						NENW	34	27N	35E	VA			
						NWNW	34	27N	35E	VA			
NWNW	35	27N	35E	VA									
SWNW	35	27N	35E	VA									
400 30143277	ACTV	USE	ST		07/11/1935	NENW	32	26N	36E	VA		LONE TREE CREEK, SOUTH FORK	USA (DEPT OF INTERIOR BUREAU OF LAND MGMT)
						NWNW	32	26N	36E	VA			
						SWNW	32	26N	36E	VA			



## DEPARTMENT OF NATURAL RESOURCES AND CONSERVATION

## INTERLOCUTORY

## MILK RIVER, BELOW WHITEWATER INCLUDING PORCUPINE CREEK (BASIN 400)

## LIST OF CLAIMS BY SOURCE AND ENFORCEABLE PRIORITY DATE

TRIBUTARY VALUES: MP= Manmade Pit, NP=Natural Pit, SD=Secondary Diversion, SI=Subirrigation, SP=Spring, WS=Waste & Seepage, UT=Unnamed Tributary

WATER RIGHT #	VERSION STATUS	HISTORICAL TYPE	USE	FLOW RATE	ENFORCEABLE PRIORITY DATE	POINT OF DIVERSION					TRIBUTARY	SOURCE NAME	OWNER NAME
						QTR	SEC	TWP	RGE	CNTY			
400 30143372	ACTV	USE	ST		07/11/1935	N2SWNW	3	25N	35E	VA	UT	LONE TREE CREEK, SOUTH FORK	USA (DEPT OF INTERIOR BUREAU OF LAND MGMT)
						NENE	3	25N	35E	VA			
						NWNE	3	25N	35E	VA			
						NENW	3	25N	35E	VA			
						NWNW	3	25N	35E	VA			
						NESENE	4	25N	35E	VA			
						NENE	4	25N	35E	VA			
						S2NESE	33	26N	35E	VA			
						NESESE	33	26N	35E	VA			
						S2SESW	34	26N	35E	VA			
					SWSW	34	26N	35E	VA				
400 30134136	ACTV	USE	ST		02/23/1907	E2W2	32	31N	37E	VA		LONG COULEE	ROCK CREEK LANDS PARTNERSHIP LLP
						SENE	26	31N	36E	VA			
						NE	25	31N	36E	VA			
						S2N2	30	31N	37E	VA			
						S2NWNW	30	31N	37E	VA			



DEPARTMENT OF NATURAL RESOURCES AND CONSERVATION

INTERLOCUTORY

MILK RIVER, BELOW WHITEWATER INCLUDING PORCUPINE CREEK (BASIN 400)

LIST OF CLAIMS BY SOURCE AND ENFORCEABLE PRIORITY DATE

TRIBUTARY VALUES: MP= Manmade Pit, NP=Natural Pit, SD=Secondary Diversion, SI=Subirrigation, SP=Spring, WS=Waste & Seepage, UT=Unnamed Tributary

WATER RIGHT #	VERSION STATUS	HISTORICAL TYPE	USE	FLOW RATE	ENFORCEABLE PRIORITY DATE	POINT OF DIVERSION					TRIBUTARY	SOURCE NAME	OWNER NAME
						QTR	SEC	TWP	RGE	CNTY			
400 30143278	ACTV	USE	ST		07/11/1935	NESW	10	26N	35E	VA	LONG COULEE	USA (DEPT OF INTERIOR BUREAU OF LAND MGMT)	
						SESE	10	26N	35E	VA			
						SESW	10	26N	35E	VA			
						SWSE	10	26N	35E	VA			
						SWSW	11	26N	35E	VA			
						SWSW	13	26N	35E	VA			
						NENW	14	26N	35E	VA			
						NESE	14	26N	35E	VA			
						NWNW	14	26N	35E	VA			
						NWSE	14	26N	35E	VA			
						SENW	14	26N	35E	VA			
						SESE	14	26N	35E	VA			
						SWNE	14	26N	35E	VA			
						NENW	24	26N	35E	VA			
						NESE	24	26N	35E	VA			
						NESW	24	26N	35E	VA			
						NWNW	24	26N	35E	VA			
						NWSE	24	26N	35E	VA			
						SENW	24	26N	35E	VA			
						SESE	24	26N	35E	VA			
SWNE	24	26N	35E	VA									
SWNW	24	26N	35E	VA									
SESW	19	26N	36E	VA									
						19	26N	36E	VA				
400 30114240	ACTV	FILED	ST	20.00 GPM	12/03/1964	SESESE	23	31N	36E	VA	SP	LONG COULEE	R&H IRREVOCABLE TRUST OF MICHAEL & SUE ANN KINNEY

DEPARTMENT OF NATURAL RESOURCES AND CONSERVATION

INTERLOCUTORY

MILK RIVER, BELOW WHITEWATER INCLUDING PORCUPINE CREEK (BASIN 400)

LIST OF CLAIMS BY SOURCE AND ENFORCEABLE PRIORITY DATE

TRIBUTARY VALUES: MP= Manmade Pit, NP=Natural Pit, SD=Secondary Diversion, SI=Subirrigation, SP=Spring, WS=Waste & Seepage, UT=Unnamed Tributary

WATER RIGHT #	VERSION STATUS	HISTORICAL TYPE	USE	FLOW RATE	ENFORCEABLE PRIORITY DATE	POINT OF DIVERSION					TRIBUTARY	SOURCE NAME	OWNER NAME
						QTR	SEC	TWP	RGE	CNTY			
400 30134136	ACTV	USE	ST		02/23/1907	SWNW	29	31N	37E	VA	UT	LONG COULEE	ROCK CREEK LANDS PARTNERSHIP LLP
						E2NW	29	31N	37E	VA			
						W2SW	31	31N	37E	VA			
						W2E2NE	26	31N	36E	VA			
						NESESE	36	31N	36E	VA			
						N2SW	32	31N	37E	VA			
						S2NENW	32	31N	37E	VA			
400 30143357	ACTV	USE	ST		07/11/1935	NESE	13	26N	35E	VA	UT	LONG COULEE	USA (DEPT OF INTERIOR BUREAU OF LAND MGMT)
						SESE	13	26N	35E	VA			
						NENE	24	26N	35E	VA			
							18	26N	36E	VA			
							18	26N	36E	VA			
							19	26N	36E	VA			
							19	26N	36E	VA			
							19	26N	36E	VA			
							19	26N	36E	VA			
							19	26N	36E	VA			
400 30134136	ACTV	USE	ST		02/23/1907	W2W2SW	17	31N	37E	VA		LUND COULEE	ROCK CREEK LANDS PARTNERSHIP LLP
						E2E2SE	18	31N	37E	VA			
						NE	30	31N	37E	VA			
						E2E2	19	31N	37E	VA			
400 30134136	ACTV	USE	ST		02/23/1907	N2NESE	19	31N	37E	VA	UT	LUND COULEE	ROCK CREEK LANDS PARTNERSHIP LLP
						NENENW	20	31N	37E	VA			
						N2SW	20	31N	37E	VA			
						E2W2	17	31N	37E	VA			

**DEPARTMENT OF NATURAL RESOURCES AND CONSERVATION**  
**INTERLOCUTORY**  
**MILK RIVER, BELOW WHITEWATER INCLUDING PORCUPINE CREEK (BASIN 400)**  
**LIST OF CLAIMS BY SOURCE AND ENFORCEABLE PRIORITY DATE**

TRIBUTARY VALUES: MP= Manmade Pit, NP=Natural Pit, SD=Secondary Diversion, SI=Subirrigation, SP=Spring, WS=Waste & Seepage, UT=Unnamed Tributary

WATER RIGHT #	VERSION STATUS	HISTORICAL TYPE	USE	FLOW RATE	ENFORCEABLE PRIORITY DATE	POINT OF DIVERSION					TRIBUTARY	SOURCE NAME	OWNER NAME	
						QTR	SEC	TWP	RGE	CNTY				
400 30134359	ACTV	USE	ST		01/01/1895	SESESW	29	28N	41E	VA		MILK RIVER	PHILIPPI, JOE	
						NENW	32	28N	41E	VA				PHILIPPI, SUSAN
						SWSWSW	28	28N	41E	VA				
						E2SE	29	28N	41E	VA				
						N2NWNW	33	28N	41E	VA				
400 30121163	ACTV	USE	ST		04/30/1897	SE	2	30N	36E	VA		MILK RIVER	CORNWELL, PEGGY R	
400 30125152	ACTV	USE	ST		10/12/1907	S2SE	21	28N	40E	VA		MILK RIVER	IDOL, ALISON C	
						SWSW	26	28N	40E	VA			IDOL, ROBERT L	
						N2NE	27	28N	40E	VA				
						N2SE	27	28N	40E	VA				
						SENE	27	28N	40E	VA				
						S2N2	27	28N	40E	VA				
						NENE	28	28N	40E	VA				
						S2SE	27	28N	40E	VA				
						NESW	27	28N	40E	VA				
						NWSW	27	28N	40E	VA				
						S2SW	27	28N	40E	VA				
						SENE	28	28N	40E	VA				
						NWNE	28	28N	40E	VA				
NESE	28	28N	40E	VA										
400 30136659	ACTV	USE	ST		12/31/1907		34	28N	40E	VA		MILK RIVER	BUGGY CREEK LIVESTOCK LLLP	
							34	28N	40E	VA				
							34	28N	40E	VA				
							34	28N	40E	VA				
							34	28N	40E	VA				
400 30125144	ACTV	USE	ST		06/03/1912	E2	29	28N	40E	VA		MILK RIVER	SMITH, SARAH C	
						E2	29	28N	40E	VA				

**DEPARTMENT OF NATURAL RESOURCES AND CONSERVATION**  
**INTERLOCUTORY**  
**MILK RIVER, BELOW WHITEWATER INCLUDING PORCUPINE CREEK (BASIN 400)**  
**LIST OF CLAIMS BY SOURCE AND ENFORCEABLE PRIORITY DATE**

TRIBUTARY VALUES: MP= Manmade Pit, NP=Natural Pit, SD=Secondary Diversion, SI=Subirrigation, SP=Spring, WS=Waste & Seepage, UT=Unnamed Tributary

WATER RIGHT #	VERSION STATUS	HISTORICAL TYPE	USE	FLOW RATE	ENFORCEABLE PRIORITY DATE	POINT OF DIVERSION					TRIBUTARY	SOURCE NAME	OWNER NAME
						QTR	SEC	TWP	RGE	CNTY			
400 30136592	ACTV	USE	ST		12/31/1912	NWNE	30	30N	38E	VA		MILK RIVER	CORNWELL, MILES LEE
						SWNE	30	30N	38E	VA			
						N2NESE	30	30N	38E	VA			
400 30138220	ACTV	USE	ST		12/19/1913	SW	23	27N	42E	VA		MILK RIVER	TIHISTA, CARLA R
						SW	23	27N	42E	VA			TIHISTA, DOUGLAS J
400 30134297	ACTV	USE	ST		01/19/1914	S2NE	29	31N	36E	VA		MILK RIVER	KINNEY, MICHAEL T LLC
						SE	29	31N	36E	VA			
400 30138097	ACTV	USE	ST		12/31/1915		35	28N	40E	VA		MILK RIVER	M RIVER LLC
400 30127222	ACTV	USE	ST		02/12/1931	N2	8	30N	37E	VA		MILK RIVER	CARROLL FAMILY LTD PARTNERSHIP
						NENESE	8	30N	37E	VA			
						NWNWSW	9	30N	37E	VA			
						NW	9	30N	37E	VA			
						E2SW	9	30N	37E	VA			
400 30161313	ACTV	USE	ST		02/12/1931	N2NESW	15	30N	37E	VA		MILK RIVER	FAST RYAN D REVOCABLE TRUST
						SENW	15	30N	37E	VA			
						NE	15	30N	37E	VA			
						W2NW	14	30N	37E	VA			
						NWSW	14	30N	37E	VA			
						E2SE	15	30N	37E	VA			
						NENE	22	30N	37E	VA			
						NW	23	30N	37E	VA			
						SW	14	30N	37E	VA			
						SWSE	14	30N	37E	VA			
						NE	23	30N	37E	VA			
							24	30N	37E	VA			
400 30138218	ACTV	USE	ST		02/29/1932	SWNW	24	27N	42E	VA		MILK RIVER	TIHISTA, CARLA R TIHISTA, DOUGLAS J

**DEPARTMENT OF NATURAL RESOURCES AND CONSERVATION**  
**INTERLOCUTORY**  
**MILK RIVER, BELOW WHITEWATER INCLUDING PORCUPINE CREEK (BASIN 400)**  
**LIST OF CLAIMS BY SOURCE AND ENFORCEABLE PRIORITY DATE**

TRIBUTARY VALUES: MP= Manmade Pit, NP=Natural Pit, SD=Secondary Diversion, SI=Subirrigation, SP=Spring, WS=Waste & Seepage, UT=Unnamed Tributary

WATER RIGHT #	VERSION STATUS	HISTORICAL TYPE	USE	FLOW RATE	ENFORCEABLE PRIORITY DATE	POINT OF DIVERSION					TRIBUTARY	SOURCE NAME	OWNER NAME
						QTR	SEC	TWP	RGE	CNTY			
400 30143280	ACTV	USE	ST		07/11/1935		10	27N	42E	VA		MILK RIVER	USA (DEPT OF INTERIOR BUREAU OF LAND MGMT)
							10	27N	42E	VA			
							10	27N	42E	VA			
400 30135817	ACTV	USE	ST		12/31/1945	NENE	5	29N	38E	VA		MILK RIVER	CORNWELL RANCH
						NESE	32	30N	38E	VA			
						SWSW	33	30N	38E	VA			
						NWNW	4	29N	38E	VA			
						SESE	32	30N	38E	VA			
400 30136635	ACTV	USE	ST		12/31/1945		30	30N	38E	VA		MILK RIVER	BUGGY CREEK LIVESTOCK LLL
							30	30N	38E	VA			
							30	30N	38E	VA			
						NESW	30	30N	38E	VA			
							32	30N	38E	VA			
							33	30N	38E	VA			
							33	30N	38E	VA			
400 30134574	ACTV	USE	ST		12/31/1949	NENE	31	30N	38E	VA		MILK RIVER	CORNWELL GWENDOLYN V LIVING TRUST
						SENE	31	30N	38E	VA			
						SWNW	32	30N	38E	VA			
						NWSW	32	30N	38E	VA			
						NESW	32	30N	38E	VA			
400 30136642	ACTV	USE	ST		12/31/1906	SENE	32	28N	40E	VA	SP	MILK RIVER	BUGGY CREEK LIVESTOCK LLL
						W2NW	33	28N	40E	VA			
400 30135284	ACTV	USE	ST		12/31/1892	NESW	29	30N	38E	VA	UT	MILK RIVER	CORNWELL RANCH
						SENE	29	30N	38E	VA			
						SWNE	29	30N	38E	VA			
400 30134359	ACTV	USE	ST		01/01/1895	W2SE	33	28N	41E	VA	UT	MILK RIVER	PHILIPPI, JOE PHILIPPI, SUSAN
						S2SE	33	28N	41E	VA			

## DEPARTMENT OF NATURAL RESOURCES AND CONSERVATION

## INTERLOCUTORY

## MILK RIVER, BELOW WHITEWATER INCLUDING PORCUPINE CREEK (BASIN 400)

## LIST OF CLAIMS BY SOURCE AND ENFORCEABLE PRIORITY DATE

TRIBUTARY VALUES: MP= Manmade Pit, NP=Natural Pit, SD=Secondary Diversion, SI=Subirrigation, SP=Spring, WS=Waste & Seepage, UT=Unnamed Tributary

WATER RIGHT #	VERSION STATUS	HISTORICAL TYPE	USE	FLOW RATE	ENFORCEABLE PRIORITY DATE	POINT OF DIVERSION					TRIBUTARY	SOURCE NAME	OWNER NAME
						QTR	SEC	TWP	RGE	CNTY			
400 30136657	ACTV	USE	ST		12/31/1901	NESE	29	30N	38E	VA	UT	MILK RIVER	BUGGY CREEK LIVESTOCK LLLP
						NWSW	28	30N	38E	VA			
400 30134297	ACTV	USE	ST		01/19/1914	W2NW	28	31N	36E	VA	UT	MILK RIVER	KINNEY, MICHAEL T LLC
						N2SW	28	31N	36E	VA			
						S2NE	29	31N	36E	VA			
						SE	29	31N	36E	VA			
400 30127206	ACTV	USE	ST		06/14/1915	NENESW	12	30N	36E	VA	UT	MILK RIVER	CARROLL FAMILY LTD PARTNERSHIP
400 30143359	ACTV	USE	ST		07/11/1935	SESW	18	30N	38E	VA	UT	MILK RIVER	USA (DEPT OF INTERIOR BUREAU OF LAND MGMT)
400 30143360	ACTV	USE	ST		07/11/1935	NESE	29	30N	38E	VA	UT	MILK RIVER	USA (DEPT OF INTERIOR BUREAU OF LAND MGMT)
400 30143281	ACTV	USE	ST		07/11/1935	NESW	4	27N	37E	VA		MILLER COULEE	USA (DEPT OF INTERIOR BUREAU OF LAND MGMT)
						SESW	4	27N	37E	VA			
						SWSE	4	27N	37E	VA			
						NENE	9	27N	37E	VA			
						NWNE	9	27N	37E	VA			
						NWNW	10	27N	37E	VA			
						SENW	10	27N	37E	VA			
						SWNW	10	27N	37E	VA			

## INTERLOCUTORY

## MILK RIVER, BELOW WHITEWATER INCLUDING PORCUPINE CREEK (BASIN 400)

## LIST OF CLAIMS BY SOURCE AND ENFORCEABLE PRIORITY DATE

TRIBUTARY VALUES: MP= Manmade Pit, NP=Natural Pit, SD=Secondary Diversion, SI=Subirrigation, SP=Spring, WS=Waste & Seepage, UT=Unnamed Tributary

WATER RIGHT #	VERSION STATUS	HISTORICAL TYPE	USE	FLOW RATE	ENFORCEABLE PRIORITY DATE	POINT OF DIVERSION					TRIBUTARY	SOURCE NAME	OWNER NAME
						QTR	SEC	TWP	RGE	CNTY			
400 30143282	ACTV	USE	ST		07/11/1935	NESW	10	27N	37E	VA	MILLER COULEE	USA (DEPT OF INTERIOR BUREAU OF LAND MGMT)	
						NWSE	10	27N	37E	VA			
						SWSW	13	27N	37E	VA			
						NWNW	14	27N	37E	VA			
						NWSE	14	27N	37E	VA			
						SENE	14	27N	37E	VA			
						SESE	14	27N	37E	VA			
						SWNE	14	27N	37E	VA			
						SWNW	14	27N	37E	VA			
						SWSE	14	27N	37E	VA			
						NENE	15	27N	37E	VA			
						NENW	24	27N	37E	VA			
						NWNW	24	27N	37E	VA			
						SENE	24	27N	37E	VA			
						SESE	24	27N	37E	VA			
						NENE	25	27N	37E	VA			
						NESW	30	27N	38E	VA			
						NWSE	30	27N	38E	VA			
						SENE	30	27N	38E	VA			
						SESE	30	27N	38E	VA			
400 30143283	ACTV	USE	ST		07/11/1935		6	26N	38E	VA	MILLER COULEE	USA (DEPT OF INTERIOR BUREAU OF LAND MGMT)	
						SESE	31	27N	38E	VA			

DEPARTMENT OF NATURAL RESOURCES AND CONSERVATION

INTERLOCUTORY

MILK RIVER, BELOW WHITEWATER INCLUDING PORCUPINE CREEK (BASIN 400)

LIST OF CLAIMS BY SOURCE AND ENFORCEABLE PRIORITY DATE

TRIBUTARY VALUES: MP= Manmade Pit, NP=Natural Pit, SD=Secondary Diversion, SI=Subirrigation, SP=Spring, WS=Waste & Seepage, UT=Unnamed Tributary

WATER RIGHT #	VERSION STATUS	HISTORICAL TYPE	USE	FLOW RATE	ENFORCEABLE PRIORITY DATE	POINT OF DIVERSION					TRIBUTARY	SOURCE NAME	OWNER NAME
						QTR	SEC	TWP	RGE	CNTY			
400 30134602	ACTV	USE	ST		12/31/1923	NWNE	5	30N	39E	VA		MOONEY COULEE	ANTELOPE RANCH INC
						E2NE	29	31N	39E	VA			
						NENE	5	30N	39E	VA			
						E2SE	5	30N	39E	VA			
						SENE	5	30N	39E	VA			
						SWSW	21	31N	39E	VA			
						NWNW	28	31N	39E	VA			
						NESE	29	31N	39E	VA			
						W2SE	29	31N	39E	VA			
						W2NE	32	31N	39E	VA			
400 30143284	ACTV	USE	ST		07/11/1935	NESE	13	29N	38E	VA		MOONEY COULEE	USA (DEPT OF INTERIOR BUREAU OF LAND MGMT)
						NWSE	13	29N	38E	VA			
						SESE	13	29N	38E	VA			
400 30143285	ACTV	USE	ST		07/11/1935	NENE	24	29N	38E	VA		MOONEY COULEE	USA (DEPT OF INTERIOR BUREAU OF LAND MGMT)
400 30134602	ACTV	USE	ST		12/31/1923	W2NE	29	31N	39E	VA	UT	MOONEY COULEE	ANTELOPE RANCH INC
						W2SENE	29	31N	39E	VA			



## DEPARTMENT OF NATURAL RESOURCES AND CONSERVATION

## INTERLOCUTORY

## MILK RIVER, BELOW WHITEWATER INCLUDING PORCUPINE CREEK (BASIN 400)

## LIST OF CLAIMS BY SOURCE AND ENFORCEABLE PRIORITY DATE

TRIBUTARY VALUES: MP= Manmade Pit, NP=Natural Pit, SD=Secondary Diversion, SI=Subirrigation, SP=Spring, WS=Waste & Seepage, UT=Unnamed Tributary

WATER RIGHT #	VERSION STATUS	HISTORICAL TYPE	USE	FLOW RATE	ENFORCEABLE PRIORITY DATE	POINT OF DIVERSION					TRIBUTARY	SOURCE NAME	OWNER NAME
						QTR	SEC	TWP	RGE	CNTY			
400 30143286	ACTV	USE	ST		07/11/1935		2	26N	39E	VA		MUD CREEK	USA (DEPT OF INTERIOR BUREAU OF LAND MGMT)
						NESE	3	26N	39E	VA			
						NESW	3	26N	39E	VA			
						NWSE	3	26N	39E	VA			
						SENE	3	26N	39E	VA			
						SWSE	3	26N	39E	VA			
							3	26N	39E	VA			
						NENE	10	26N	39E	VA			
						NWNE	10	26N	39E	VA			
						SENE	10	26N	39E	VA			
400 30143287	ACTV	USE	ST		07/11/1935		10	26N	39E	VA		MUD CREEK	USA (DEPT OF INTERIOR BUREAU OF LAND MGMT)
						SENE	10	26N	39E	VA			
						NESW	11	26N	39E	VA			
						NWSE	11	26N	39E	VA			
						NWSW	11	26N	39E	VA			
						SESE	11	26N	39E	VA			
						SWNW	11	26N	39E	VA			
						SWSE	11	26N	39E	VA			
						SWSW	12	26N	39E	VA			
						NENW	13	26N	39E	VA			
400 30106768	ACTV	USE	ST		06/05/1926		N2NENE	36	26N	37E	VA	PEARSON COULEE	MONTANA STATE BOARD OF LAND COMMISSIONERS

## DEPARTMENT OF NATURAL RESOURCES AND CONSERVATION

## INTERLOCUTORY

## MILK RIVER, BELOW WHITEWATER INCLUDING PORCUPINE CREEK (BASIN 400)

## LIST OF CLAIMS BY SOURCE AND ENFORCEABLE PRIORITY DATE

TRIBUTARY VALUES: MP= Manmade Pit, NP=Natural Pit, SD=Secondary Diversion, SI=Subirrigation, SP=Spring, WS=Waste & Seepage, UT=Unnamed Tributary

WATER RIGHT #	VERSION STATUS	HISTORICAL TYPE	USE	FLOW RATE	ENFORCEABLE PRIORITY DATE	POINT OF DIVERSION					TRIBUTARY	SOURCE NAME	OWNER NAME
						QTR	SEC	TWP	RGE	CNTY			
400 30143296	ACTV	USE	ST		07/11/1935	NESE	4	25N	38E	VA	PEARSON COULEE	USA (DEPT OF INTERIOR BUREAU OF LAND MGMT)	
						NWSE	4	25N	38E	VA			
						SENE	4	25N	38E	VA			
						SESE	4	25N	38E	VA			
						SWNE	4	25N	38E	VA			
						SWNW	4	25N	38E	VA			
						NESE	25	26N	37E	VA			
						NESW	25	26N	37E	VA			
						NWSW	25	26N	37E	VA			
						SESE	25	26N	37E	VA			
						SESW	25	26N	37E	VA			
						SWSE	25	26N	37E	VA			
						NENW	26	26N	37E	VA			
						NESE	26	26N	37E	VA			
						NWNE	26	26N	37E	VA			
						NWNW	26	26N	37E	VA			
						SENE	26	26N	37E	VA			
SWNE	26	26N	37E	VA									
SWSW	3	25N	38E	VA									
400 30136644	ACTV	USE	ST		08/28/1915	W2E2	23	32N	40E	VA	PORCUPINE CREEK	BUGGY CREEK LIVESTOCK LLLP	
						E2NW	23	32N	40E	VA			
						SESW	23	32N	40E	VA			
						E2W2	26	32N	40E	VA			
						E2NWSW	26	32N	40E	VA			
						W2SE	26	32N	40E	VA			
						E2NW	35	32N	40E	VA			

DEPARTMENT OF NATURAL RESOURCES AND CONSERVATION


INTERLOCUTORY

MILK RIVER, BELOW WHITEWATER INCLUDING PORCUPINE CREEK (BASIN 400)

LIST OF CLAIMS BY SOURCE AND ENFORCEABLE PRIORITY DATE

TRIBUTARY VALUES: MP= Manmade Pit, NP=Natural Pit, SD=Secondary Diversion, SI=Subirrigation, SP=Spring, WS=Waste & Seepage, UT=Unnamed Tributary

WATER RIGHT #	VERSION STATUS	HISTORICAL TYPE	USE	FLOW RATE	ENFORCEABLE PRIORITY DATE	POINT OF DIVERSION					TRIBUTARY	SOURCE NAME	OWNER NAME
						QTR	SEC	SEC	TWP	RGE			
400 30136576	ACTV	USE	ST		12/31/1916	NE	6	29N	41E	VA	PORCUPINE CREEK	BUGGY CREEK LIVESTOCK LLLP	
							5	29N	41E	VA			
							8	29N	41E	VA			
							N2	31	30N	41E			VA
							SE	31	30N	41E			VA
							SE	30	30N	41E			VA
							29	30N	41E	VA			
							32	30N	41E	VA			
							W2W2	33	30N	41E			VA
							NW	4	29N	41E			VA
							E2W2	20	30N	41E			VA
							E2	20	30N	41E			VA
							W2W2	21	30N	41E			VA
							S2	17	30N	41E			VA
400 30143297	ACTV	USE	ST		07/11/1935		21	29N	41E	VA	PORCUPINE CREEK	USA (DEPT OF INTERIOR BUREAU OF LAND MGMT)	
							21	29N	41E	VA			
400 30143298	ACTV	USE	ST		07/11/1935	SWNW	4	29N	41E	VA	PORCUPINE CREEK	USA (DEPT OF INTERIOR BUREAU OF LAND MGMT)	
							4	29N	41E	VA			
							4	29N	41E	VA			
							8	29N	41E	VA			
							21	30N	41E	VA			
							21	30N	41E	VA			
							33	30N	41E	VA			
400 30143299	ACTV	USE	ST		07/11/1935	SESE	8	29N	41E	VA	PORCUPINE CREEK	USA (DEPT OF INTERIOR BUREAU OF LAND MGMT)	
							8	29N	41E	VA			
							9	29N	41E	VA			
							9	29N	41E	VA			



## DEPARTMENT OF NATURAL RESOURCES AND CONSERVATION

## INTERLOCUTORY

## MILK RIVER, BELOW WHITEWATER INCLUDING PORCUPINE CREEK (BASIN 400)

## LIST OF CLAIMS BY SOURCE AND ENFORCEABLE PRIORITY DATE

TRIBUTARY VALUES: MP= Manmade Pit, NP=Natural Pit, SD=Secondary Diversion, SI=Subirrigation, SP=Spring, WS=Waste & Seepage, UT=Unnamed Tributary

WATER RIGHT #	VERSION STATUS	HISTORICAL TYPE	USE	FLOW RATE	ENFORCEABLE PRIORITY DATE	POINT OF DIVERSION					TRIBUTARY	SOURCE NAME	OWNER NAME
						QTR	SEC	TWP	RGE	CNTY			
400 30138214	ACTV	USE	ST	15.00 GPM	09/26/1919	SENE	35	30N	41E	VA	SP	PORCUPINE CREEK	TIHISTA, CARLA R TIHISTA, DOUGLAS J
400 30133902	ACTV	USE	DM		12/31/1920	W2	8	31N	41E	VA	SP	PORCUPINE CREEK	JOHNSTON, JUDITH LOUISE REVOCABLE TRUST
400 30126902	ACTV	USE	ST	2.00 GPM	12/31/1969	NENWSE	9	30N	41E	VA	SP	PORCUPINE CREEK	BENGOCHEA FAMILY TRUST
400 30136628	ACTV	USE	ST		12/31/1892	SENE	4	31N	40E	VA	UT	PORCUPINE CREEK	BUGGY CREEK LIVESTOCK LLLP
						W2SE	3	31N	40E	VA			
						SENE	10	31N	40E	VA			
						NESE	10	31N	40E	VA			
400 30138215	ACTV	USE	ST		12/19/1913	N2	4	29N	41E	VA	UT	PORCUPINE CREEK	TIHISTA, CARLA R TIHISTA, DOUGLAS J
						NWNW	3	29N	41E	VA			
						SESE	33	30N	41E	VA			
						S2	34	30N	41E	VA			
						E2NE	34	30N	41E	VA			
						E2E2W2NE	34	30N	41E	VA			
						W2E2W2NE	34	30N	41E	VA			
						S2	35	30N	41E	VA			
						NW	35	30N	41E	VA			
400 30138489	ACTV	USE	ST		12/19/1913	NWSE	28	30N	41E	VA	UT	PORCUPINE CREEK	TIHISTA, CARLA R TIHISTA, DOUGLAS J
						E2SE	28	30N	41E	VA			

## DEPARTMENT OF NATURAL RESOURCES AND CONSERVATION

## INTERLOCUTORY

## MILK RIVER, BELOW WHITEWATER INCLUDING PORCUPINE CREEK (BASIN 400)

## LIST OF CLAIMS BY SOURCE AND ENFORCEABLE PRIORITY DATE

TRIBUTARY VALUES: MP= Manmade Pit, NP=Natural Pit, SD=Secondary Diversion, SI=Subirrigation, SP=Spring, WS=Waste &amp; Seepage, UT=Unnamed Tributary

WATER RIGHT #	VERSION STATUS	HISTORICAL TYPE	USE	FLOW RATE	ENFORCEABLE PRIORITY DATE	POINT OF DIVERSION					TRIBUTARY	SOURCE NAME	OWNER NAME
						QTR	SEC	TWP	RGE	CNTY			
400 30136644	ACTV	USE	ST		08/28/1915	S2SE	14	32N	40E	VA	UT	PORCUPINE CREEK	BUGGY CREEK LIVESTOCK LLLP
						S2NWSE	14	32N	40E	VA			
						W2NW	23	32N	40E	VA			
						S2SENW	23	32N	40E	VA			
						E2SW	23	32N	40E	VA			
						S2SWSW	26	32N	40E	VA			
						NWSW	34	32N	40E	VA			
						W2NW	3	31N	40E	VA			
						SW	3	31N	40E	VA			
						NW	10	31N	40E	VA			
						SESE	33	32N	40E	VA			
						E2SE	4	31N	40E	VA			
						E2NE	9	31N	40E	VA			
						W2NW	35	32N	40E	VA			
400 30138491	ACTV	USE	ST		08/28/1920	S2	8	30N	41E	VA	UT	PORCUPINE CREEK	TIHISTA, CARLA R TIHISTA, DOUGLAS J
						W2NE	1	30N	40E	VA			
						N2NWSE	1	30N	40E	VA			
						N2N2	7	30N	41E	VA			
						N2NW	8	30N	41E	VA			
400 30138494	ACTV	USE	ST		08/28/1920	E2SENESE	18	30N	41E	VA	UT	PORCUPINE CREEK	TIHISTA, CARLA R TIHISTA, DOUGLAS J
400 30139088	ACTV	USE	ST		08/28/1920	NENE	35	31N	40E	VA	UT	PORCUPINE CREEK	TIHISTA, JEREMY J TIHISTA, MARY KATE
						SENE	35	31N	40E	VA			
						NESE	35	31N	40E	VA			
						NWNE	35	31N	41E	VA			
400 30138487	ACTV	USE	ST		10/01/1920	N2	6	30N	41E	VA	UT	PORCUPINE CREEK	TIHISTA, CARLA R TIHISTA, DOUGLAS J
						NE	1	30N	40E	VA			
						W2	31	31N	41E	VA			

40O 30143364	ACTV	USE	ST	07/11/1935	SWSW	14	31N	40E	VA	UT	PORCUPINE CREEK	USA (DEPT OF INTERIOR BUREAU OF LAND MGMT)
					NWNW	23	31N	40E	VA			
40O 30143365	ACTV	USE	ST	07/11/1935	NWSE	20	30N	41E	VA	UT	PORCUPINE CREEK	USA (DEPT OF INTERIOR BUREAU OF LAND MGMT)
					SESE	20	30N	41E	VA			
					SWSE	20	30N	41E	VA			
					NENE	29	30N	41E	VA			
40O 30136579	ACTV	USE	ST	08/28/1935	E2	28	32N	40E	VA	UT	PORCUPINE CREEK	BUGGY CREEK LIVESTOCK LLLP
					NENESW	28	32N	40E	VA			
40O 30136580	ACTV	USE	ST	08/28/1935	W2	33	32N	40E	VA	UT	PORCUPINE CREEK	BUGGY CREEK LIVESTOCK LLLP
					W2E2	33	32N	40E	VA			
					NWNENE	33	32N	40E	VA			
					N2	16	32N	40E	VA			
					SE	16	32N	40E	VA			
					W2	15	32N	40E	VA			
					W2SE	15	32N	40E	VA			
					SESE	15	32N	40E	VA			
					N2	22	32N	40E	VA			
					W2	23	32N	40E	VA			
					E2	28	32N	40E	VA			
					E2SW	28	32N	40E	VA			
					SESW	32	32N	40E	VA			
					SESWSW	5	31N	40E	VA			
					NWSE	4	31N	40E	VA			
					N2	9	31N	40E	VA			
					S2SE	9	31N	40E	VA			
					SW	10	31N	40E	VA			
					NESE	16	31N	40E	VA			
					W2	15	31N	40E	VA			
					NW	22	31N	40E	VA			
					S2	9	32N	40E	VA			
					SENESE	8	32N	40E	VA			
					S2SENE	8	32N	40E	VA			
					E2	32	32N	40E	VA			
					SWNE	4	31N	40E	VA			
					N2	5	31N	40E	VA			
					W2	4	31N	40E	VA			

**DEPARTMENT OF NATURAL RESOURCES AND CONSERVATION**  
**INTERLOCUTORY**  
**MILK RIVER, BELOW WHITEWATER INCLUDING PORCUPINE CREEK (BASIN 400)**

**LIST OF CLAIMS BY SOURCE AND ENFORCEABLE PRIORITY DATE**

TRIBUTARY VALUES: MP= Manmade Pit, NP=Natural Pit, SD=Secondary Diversion, SI=Subirrigation, SP=Spring, WS=Waste & Seepage, UT=Unnamed Tributary

WATER RIGHT #	VERSION STATUS	HISTORICAL TYPE	USE	FLOW RATE	ENFORCEABLE PRIORITY DATE	POINT OF DIVERSION					TRIBUTARY	SOURCE NAME	OWNER NAME
						QTR	SEC	TWP	RGE	CNTY			
400 30134360	ACTV	USE	ST		01/01/1895	SE	13	31N	41E	VA		PORCUPINE CREEK, EAST FORK	PHILIPPI, JOE
						N2NESW	8	31N	42E	VA			PHILIPPI, SUSAN
						S2S2NW	8	31N	42E	VA			
						SESESW	7	31N	42E	VA			
400 30138216	ACTV	USE	ST		02/13/1961	N2NW	23	30N	41E	VA	UT	PORCUPINE CREEK, EAST FORK	TIHISTA, CARLA R
						N2NE	22	30N	41E	VA			TIHISTA, DOUGLAS J
400 30134426	ACTV	USE	ST		06/18/1917	SWSWSW	25	34N	40E	VA		PORCUPINE CREEK, MIDDLE FORK	GREENWOOD, KATHY P
						E2	26	34N	40E	VA			
400 30113808	ACTV	FILED	ST	2.67 GPM	12/31/1914	NESESE	28	36N	40E	VA	SP	PORCUPINE CREEK, MIDDLE FORK	RISA, BRYCE A RISA, LEE E RISA, TERRY A
400 30139251	ACTV	USE	ST	30.00 GPM	12/31/1960	E2SW	3	35N	40E	VA	SP	PORCUPINE CREEK, MIDDLE FORK	EDWARDS, RANDALL W REVOCABLE LIVING TRUST
400 30134576	ACTV	USE	ST		12/31/1914	SWNW	35	36N	40E	VA	UT	PORCUPINE CREEK, MIDDLE FORK	CORNWELL GWENDOLYN V LIVING TRUST
400 30136644	ACTV	USE	ST		08/28/1915	NE	14	32N	40E	VA	UT	PORCUPINE CREEK, MIDDLE FORK	BUGGY CREEK LIVESTOCK LLLP
						NESW	14	32N	40E	VA			
400 30134426	ACTV	USE	ST		06/18/1917	SENE	26	34N	40E	VA	UT	PORCUPINE CREEK, MIDDLE FORK	GREENWOOD, KATHY P
						NENESE	26	34N	40E	VA			
400 30134584	ACTV	USE	ST		03/05/1919	NENWSE	13	35N	39E	VA	UT	PORCUPINE CREEK, MIDDLE FORK	CARROLL MT PROPERTIES LLC
400 30134431	ACTV	USE	ST		06/25/1920	SESW	19	35N	40E	VA	UT	PORCUPINE CREEK, MIDDLE FORK	GREENWOOD, CLIFFORD W
						N2NE	30	35N	40E	VA			
						S2SWSE	19	35N	40E	VA			
						SWSW	19	35N	40E	VA			

**DEPARTMENT OF NATURAL RESOURCES AND CONSERVATION**  
**INTERLOCUTORY**  
**MILK RIVER, BELOW WHITEWATER INCLUDING PORCUPINE CREEK (BASIN 400)**  
**LIST OF CLAIMS BY SOURCE AND ENFORCEABLE PRIORITY DATE**

TRIBUTARY VALUES: MP= Manmade Pit, NP=Natural Pit, SD=Secondary Diversion, SI=Subirrigation, SP=Spring, WS=Waste & Seepage, UT=Unnamed Tributary

WATER RIGHT #	VERSION STATUS	HISTORICAL TYPE	USE	FLOW RATE	ENFORCEABLE PRIORITY DATE	POINT OF DIVERSION					TRIBUTARY	SOURCE NAME	OWNER NAME
						QTR	SEC	TWP	RGE	CNTY			
400 30138779	ACTV	USE	ST		12/31/1930	NENE	2	34N	40E	VA	UT	PORCUPINE CREEK, MIDDLE FORK	EDWARDS, RANDALL W REVOCABLE LIVING TRUST
						E2SENE	2	34N	40E	VA			
						W2NESE	9	35N	40E	VA			
400 168362 00	ACTV	USE	ST		04/01/1970	SENWNE	13	35N	39E	VA	UT	PORCUPINE CREEK, MIDDLE FORK	CARROLL MT PROPERTIES LLC
400 30137770	ACTV	USE	ST		12/31/1892	W2	2	33N	39E	VA		PORCUPINE CREEK, WEST FORK	CORNWELL RANCH
						SE	11	33N	39E	VA			
						W2W2	13	33N	39E	VA			
						E2	25	33N	39E	VA			
						E2	36	33N	39E	VA			
						N2	11	33N	39E	VA			
						SESW	13	33N	39E	VA			
						E2NW	24	33N	39E	VA			
400 30136644	ACTV	USE	ST		08/28/1915	NENW	23	32N	40E	VA		PORCUPINE CREEK, WEST FORK	BUGGY CREEK LIVESTOCK LLLP
400 30137040	ACTV	USE	ST		12/31/1929	W2	15	34N	39E	VA		PORCUPINE CREEK, WEST FORK	CORNWELL RANCH
						E2SW	10	34N	39E	VA			
						E2NW	22	34N	39E	VA			



**DEPARTMENT OF NATURAL RESOURCES AND CONSERVATION**  
**INTERLOCUTORY**  
**MILK RIVER, BELOW WHITEWATER INCLUDING PORCUPINE CREEK (BASIN 400)**  
**LIST OF CLAIMS BY SOURCE AND ENFORCEABLE PRIORITY DATE**

TRIBUTARY VALUES: MP= Manmade Pit, NP=Natural Pit, SD=Secondary Diversion, SI=Subirrigation, SP=Spring, WS=Waste & Seepage, UT=Unnamed Tributary

WATER RIGHT #	VERSION STATUS	HISTORICAL TYPE	USE	FLOW RATE	ENFORCEABLE PRIORITY DATE	POINT OF DIVERSION					TRIBUTARY	SOURCE NAME	OWNER NAME
						QTR	SEC	TWP	RGE	CNTY			
400 30143376	ACTV	USE	ST		07/11/1935	NESE	21	34N	39E	VA	PORCUPINE CREEK, WEST FORK	USA (DEPT OF INTERIOR BUREAU OF LAND MGMT)	
						NWSE	21	34N	39E	VA			
						NWSW	21	34N	39E	VA			
						NESW	22	34N	39E	VA			
						NWSE	22	34N	39E	VA			
						NWSW	22	34N	39E	VA			
						SWNE	27	34N	39E	VA			
						NESW	28	34N	39E	VA			
						NWSW	28	34N	39E	VA			
						SESW	28	34N	39E	VA			
400 30143384	ACTV	USE	ST		07/11/1935	NWSW	10	34N	39E	VA	PORCUPINE CREEK, WEST FORK	USA (DEPT OF INTERIOR BUREAU OF LAND MGMT)	
						E2SW	10	34N	39E	VA			
						W2	15	34N	39E	VA			
						E2NW	22	34N	39E	VA			
400 30143385	ACTV	USE	ST		07/11/1935	SENWSW	3	34N	39E	VA	PORCUPINE CREEK, WEST FORK	USA (DEPT OF INTERIOR BUREAU OF LAND MGMT)	
						SESESW	34	35N	39E	VA			
400 30143386	ACTV	USE	ST		07/11/1935	SWNWSE	22	34N	39E	VA	PORCUPINE CREEK, WEST FORK	USA (DEPT OF INTERIOR BUREAU OF LAND MGMT)	
						SESW	22	34N	39E	VA			
						NWSWSE	22	34N	39E	VA			
						SWNE	27	34N	39E	VA			
400 30121017	ACTV	USE	ST		12/31/1951	NENW	3	34N	39E	VA	PORCUPINE CREEK, WEST FORK	FAUTH, DEBORAH L	
						E2SENW	3	34N	39E	VA		FAUTH, MICHAEL S	
						NESW	3	34N	39E	VA			
						E2SWSW	3	34N	39E	VA			
400 30135816	ACTV	USE	ST		12/31/1953	NENW	24	33N	39E	VA	PORCUPINE CREEK, WEST FORK	CORNWELL RANCH	

## DEPARTMENT OF NATURAL RESOURCES AND CONSERVATION

## INTERLOCUTORY

## MILK RIVER, BELOW WHITEWATER INCLUDING PORCUPINE CREEK (BASIN 400)

## LIST OF CLAIMS BY SOURCE AND ENFORCEABLE PRIORITY DATE

TRIBUTARY VALUES: MP= Manmade Pit, NP=Natural Pit, SD=Secondary Diversion, SI=Subirrigation, SP=Spring, WS=Waste & Seepage, UT=Unnamed Tributary

WATER RIGHT #	VERSION STATUS	HISTORICAL TYPE	USE	FLOW RATE	ENFORCEABLE PRIORITY DATE	POINT OF DIVERSION					TRIBUTARY	SOURCE NAME	OWNER NAME
						QTR	SEC	TWP	RGE	CNTY			
400 30137770	ACTV	USE	ST		12/31/1892	E2	5	33N	39E	VA	UT	PORCUPINE CREEK, WEST FORK	CORNWELL RANCH
							4	33N	39E	VA			
						S2	3	33N	39E	VA			
							10	33N	39E	VA			
						W2	11	33N	39E	VA			
						NE	16	33N	39E	VA			
						NW	15	33N	39E	VA			
						N2S2	15	33N	39E	VA			
						S2	14	33N	39E	VA			
						NE	22	33N	39E	VA			
						S2	22	33N	39E	VA			
						W2W2	23	33N	39E	VA			
						E2	23	33N	39E	VA			
						SW	24	33N	39E	VA			
						NESE	27	33N	39E	VA			
						N2	27	33N	39E	VA			
							26	33N	39E	VA			
						NE	35	33N	39E	VA			
						N2	5	32N	40E	VA			
						N2SW	5	32N	40E	VA			
NENE	6	32N	40E	VA									
SE	11	33N	39E	VA									
	25	33N	39E	VA									
	36	33N	39E	VA									
	9	33N	39E	VA									
400 30137775	ACTV	USE	ST		12/31/1892	SW	16	33N	39E	VA	UT	PORCUPINE CREEK, WEST FORK	CORNWELL RANCH

## DEPARTMENT OF NATURAL RESOURCES AND CONSERVATION

## INTERLOCUTORY

## MILK RIVER, BELOW WHITEWATER INCLUDING PORCUPINE CREEK (BASIN 400)

## LIST OF CLAIMS BY SOURCE AND ENFORCEABLE PRIORITY DATE

TRIBUTARY VALUES: MP= Manmade Pit, NP=Natural Pit, SD=Secondary Diversion, SI=Subirrigation, SP=Spring, WS=Waste & Seepage, UT=Unnamed Tributary

WATER RIGHT #	VERSION STATUS	HISTORICAL TYPE	USE	FLOW RATE	ENFORCEABLE PRIORITY DATE	POINT OF DIVERSION					TRIBUTARY	SOURCE NAME	OWNER NAME
						QTR	SEC	TWP	RGE	CNTY			
400 30136644	ACTV	USE	ST		08/28/1915	NWSE	5	32N	40E	VA	UT	PORCUPINE CREEK, WEST FORK	BUGGY CREEK LIVESTOCK LLLP
						NESW	3	32N	40E	VA			
						S2SW	3	32N	40E	VA			
400 30135819	ACTV	USE	ST		12/31/1918	NWSW	22	33N	39E	VA	UT	PORCUPINE CREEK, WEST FORK	CORNWELL RANCH
						NENESE	21	33N	39E	VA			
						N2N2NE	21	33N	39E	VA			
						NWSWSW	15	33N	39E	VA			
400 30137040	ACTV	USE	ST		12/31/1929	E2NW	9	34N	39E	VA	UT	PORCUPINE CREEK, WEST FORK	CORNWELL RANCH
						NENE	31	34N	39E	VA			
						NENW	30	34N	39E	VA			
						W2	29	34N	39E	VA			
						NW	20	34N	39E	VA			
						E2SW	20	34N	39E	VA			
						NWSW	22	34N	39E	VA			
						N2	23	34N	39E	VA			
						W2	24	34N	39E	VA			
							14	34N	39E	VA			
						W2	13	34N	39E	VA			
						S2	11	34N	39E	VA			
						E2	20	34N	39E	VA			
						E2	30	34N	39E	VA			
E2	19	34N	39E	VA									
SW	19	34N	39E	VA									
S2NW	22	34N	39E	VA									
	15	34N	39E	VA									
S2	10	34N	39E	VA									

DEPARTMENT OF NATURAL RESOURCES AND CONSERVATION


INTERLOCUTORY

MILK RIVER, BELOW WHITEWATER INCLUDING PORCUPINE CREEK (BASIN 400)

LIST OF CLAIMS BY SOURCE AND ENFORCEABLE PRIORITY DATE

TRIBUTARY VALUES: MP= Manmade Pit, NP=Natural Pit, SD=Secondary Diversion, SI=Subirrigation, SP=Spring, WS=Waste & Seepage, UT=Unnamed Tributary

WATER RIGHT #	VERSION STATUS	HISTORICAL TYPE	USE	FLOW RATE	ENFORCEABLE PRIORITY DATE	POINT OF DIVERSION					TRIBUTARY	SOURCE NAME	OWNER NAME
						QTR	SEC	TWP	RGE	CNTY			
400 30143173	ACTV	USE	ST		07/11/1935	E2E2	33	35N	39E	VA	UT	PORCUPINE CREEK, WEST FORK	USA (DEPT OF INTERIOR BUREAU OF LAND MGMT)
400 30143374	ACTV	USE	ST		07/11/1935	NWSW	10	34N	39E	VA	UT	PORCUPINE CREEK, WEST FORK	USA (DEPT OF INTERIOR BUREAU OF LAND MGMT)
						SESW	10	34N	39E	VA			
						SWSW	10	34N	39E	VA			
						SESW	14	34N	39E	VA			
						SWSW	14	34N	39E	VA			
						NENW	15	34N	39E	VA			
						SESE	15	34N	39E	VA			
400 30143375	ACTV	USE	ST		07/11/1935	NESE	4	34N	39E	VA	UT	PORCUPINE CREEK, WEST FORK	USA (DEPT OF INTERIOR BUREAU OF LAND MGMT)
						SENE	4	34N	39E	VA			
						SESE	4	34N	39E	VA			
						SWNE	4	34N	39E	VA			
						SWSE	4	34N	39E	VA			
						NWNE	4	34N	39E	VA			
400 30136580	ACTV	USE	ST		08/28/1935	SE	5	32N	40E	VA	UT	PORCUPINE CREEK, WEST FORK	BUGGY CREEK LIVESTOCK LLLP
						SW	4	32N	40E	VA			
						NE	8	32N	40E	VA			
						N2	9	32N	40E	VA			
						S2SW	10	32N	40E	VA			
						SWNE	15	32N	40E	VA			
						W2NW	15	32N	40E	VA			
						NESE	9	32N	40E	VA			
400 30135816	ACTV	USE	ST		12/31/1953	NENW	24	33N	39E	VA	UT	PORCUPINE CREEK, WEST FORK	CORNWELL RANCH



## DEPARTMENT OF NATURAL RESOURCES AND CONSERVATION

## INTERLOCUTORY

## MILK RIVER, BELOW WHITEWATER INCLUDING PORCUPINE CREEK (BASIN 400)

## LIST OF CLAIMS BY SOURCE AND ENFORCEABLE PRIORITY DATE

TRIBUTARY VALUES: MP= Manmade Pit, NP=Natural Pit, SD=Secondary Diversion, SI=Subirrigation, SP=Spring, WS=Waste & Seepage, UT=Unnamed Tributary

WATER RIGHT #	VERSION STATUS	HISTORICAL TYPE	USE	FLOW RATE	ENFORCEABLE PRIORITY DATE	POINT OF DIVERSION					TRIBUTARY	SOURCE NAME	OWNER NAME
						QTR	SEC	TWP	RGE	CNTY			
400 30143300	ACTV	USE	ST		07/11/1935	SWSW	15	28N	36E	VA		POT HOLE COULEE	USA (DEPT OF INTERIOR BUREAU OF LAND MGMT)
						SESW	16	28N	36E	VA			
						SWSW	16	28N	36E	VA			
						NESW	17	28N	36E	VA			
						NWSE	17	28N	36E	VA			
						SESE	17	28N	36E	VA			
						SWSE	17	28N	36E	VA			
400 30143301	ACTV	USE	ST		07/11/1935	NESW	4	24N	37E	VA		ROOSEVELT COULEE	USA (DEPT OF INTERIOR BUREAU OF LAND MGMT)
						NWSE	4	24N	37E	VA			
						NWSE	32	25N	37E	VA			
400 30143302	ACTV	USE	ST		07/11/1935	NWNWSE	12	27N	37E	VA		SAGE HEN CREEK	USA (DEPT OF INTERIOR BUREAU OF LAND MGMT)
						SENW	12	27N	37E	VA			
						SWNE	12	27N	37E	VA			
						SWNW	12	27N	37E	VA			
400 30143303	ACTV	USE	ST		07/11/1935	NESE	12	27N	37E	VA		SAGE HEN CREEK	USA (DEPT OF INTERIOR BUREAU OF LAND MGMT)
						NESW	12	27N	37E	VA			
						NWSE	12	27N	37E	VA			
						SESE	12	27N	37E	VA			
						NENE	13	27N	37E	VA			
							7	27N	38E	VA			
						SESW	17	27N	38E	VA			
						SWSE	17	27N	38E	VA			
						SWSW	17	27N	38E	VA			
						NESW	18	27N	38E	VA			
						NWSE	18	27N	38E	VA			
						SESE	18	27N	38E	VA			

SWSE	18	27N	38E	VA
	18	27N	38E	VA
	18	27N	38E	VA
NENE	20	27N	38E	VA
NENW	20	27N	38E	VA
NWNE	20	27N	38E	VA
NESE	21	27N	38E	VA
NWNW	21	27N	38E	VA
NWSE	21	27N	38E	VA
SENW	21	27N	38E	VA
SESE	21	27N	38E	VA
SWNE	21	27N	38E	VA
SWNW	21	27N	38E	VA
SESE	22	27N	38E	VA
SESW	22	27N	38E	VA
SWSE	22	27N	38E	VA
SWSW	22	27N	38E	VA
SESW	25	27N	38E	VA
SWSW	25	27N	38E	VA
NESW	26	27N	38E	VA
NWSE	26	27N	38E	VA
SENW	26	27N	38E	VA
SESE	26	27N	38E	VA
SWNW	26	27N	38E	VA
SWSE	26	27N	38E	VA
NENE	27	27N	38E	VA
NWNE	27	27N	38E	VA
NESW	31	27N	39E	VA
SENW	31	27N	39E	VA
	31	27N	39E	VA
NESW	31	27N	39E	VA
SESE	31	27N	39E	VA
SESW	31	27N	39E	VA
SWSE	31	27N	39E	VA
SESW	32	27N	39E	VA
SWSW	32	27N	39E	VA

400 30143304 ACTV USE ST 07/11/1935

SAGE HEN CREEK USA (DEPT OF INTERIOR BUREAU OF LAND MGMT)

## DEPARTMENT OF NATURAL RESOURCES AND CONSERVATION

## INTERLOCUTORY

## MILK RIVER, BELOW WHITEWATER INCLUDING PORCUPINE CREEK (BASIN 400)

## LIST OF CLAIMS BY SOURCE AND ENFORCEABLE PRIORITY DATE

TRIBUTARY VALUES: MP= Manmade Pit, NP=Natural Pit, SD=Secondary Diversion, SI=Subirrigation, SP=Spring, WS=Waste & Seepage, UT=Unnamed Tributary

WATER RIGHT #	VERSION STATUS	HISTORICAL TYPE	USE	FLOW RATE	ENFORCEABLE PRIORITY DATE	POINT OF DIVERSION					TRIBUTARY	SOURCE NAME	OWNER NAME
						QTR	SEC	TWP	RGE	CNTY			
400 30143367	ACTV	USE	ST		07/11/1935	SWNWNW	26	27N	38E	VA		SAGE HEN CREEK	USA (DEPT OF INTERIOR BUREAU OF LAND MGMT)
400 30143366	ACTV	USE	ST		07/11/1935	NESE	9	27N	38E	VA	UT	SAGE HEN CREEK	USA (DEPT OF INTERIOR BUREAU OF LAND MGMT)
						NESW	9	27N	38E	VA			
						SENE	9	27N	38E	VA			
						SESE	9	27N	38E	VA			
						SESW	9	27N	38E	VA			
						SWSE	9	27N	38E	VA			
						SWSW	10	27N	38E	VA			
						NWNW	15	27N	38E	VA			
						SWNW	15	27N	38E	VA			
400 30143367	ACTV	USE	ST		07/11/1935	W2SW	15	27N	38E	VA	UT	SAGE HEN CREEK	USA (DEPT OF INTERIOR BUREAU OF LAND MGMT)
						SWSWNW	15	27N	38E	VA			
						N2NW	22	27N	38E	VA			
						NENESE	22	27N	38E	VA			
						W2NE	22	27N	38E	VA			
						SESENE	22	27N	38E	VA			
						SENE	22	27N	38E	VA			
						W2SW	23	27N	38E	VA			
						W2NWNW	26	27N	38E	VA			
400 30143368	ACTV	USE	ST		07/11/1935	SENE	5	26N	39E	VA	UT	SAGE HEN CREEK	USA (DEPT OF INTERIOR BUREAU OF LAND MGMT)
						SWNE	5	26N	39E	VA			
400 30138213	ACTV	USE	ST		12/31/1930	E2NW	31	30N	42E	VA	UT	SARGENT CREEK	TIHISTA, CARLA R
						N2NE	31	30N	42E	VA			TIHISTA, DOUGLAS J
						N2SE	31	30N	42E	VA			
						W2SW	32	30N	42E	VA			

## DEPARTMENT OF NATURAL RESOURCES AND CONSERVATION

## INTERLOCUTORY

## MILK RIVER, BELOW WHITEWATER INCLUDING PORCUPINE CREEK (BASIN 400)

## LIST OF CLAIMS BY SOURCE AND ENFORCEABLE PRIORITY DATE

TRIBUTARY VALUES: MP= Manmade Pit, NP=Natural Pit, SD=Secondary Diversion, SI=Subirrigation, SP=Spring, WS=Waste & Seepage, UT=Unnamed Tributary

WATER RIGHT #	VERSION STATUS	HISTORICAL TYPE	USE	FLOW RATE	ENFORCEABLE PRIORITY DATE	POINT OF DIVERSION					TRIBUTARY	SOURCE NAME	OWNER NAME
						QTR	SEC	TWP	RGE	CNTY			
400 30126369	ACTV	USE	ST		12/31/1895	E2W2	25	30N	39E	VA		SCHOOL SECTION COULEE	ANDERSEN, WILLIAM R TRUST
400 30143305	ACTV	USE	ST		07/11/1935	SESE	23	26N	35E	VA		SHORT COULEE	USA (DEPT OF INTERIOR BUREAU OF LAND MGMT)
						SWSE	23	26N	35E	VA			
						NWNW	25	26N	35E	VA			
						NWSE	25	26N	35E	VA			
						SENW	25	26N	35E	VA			
						SWNE	25	26N	35E	VA			
						SWNW	25	26N	35E	VA			
						NENE	26	26N	35E	VA			
						NWNE	26	26N	35E	VA			
400 30143306	ACTV	USE	ST		07/11/1935	NESW	27	25N	37E	VA		SHORT CREEK	USA (DEPT OF INTERIOR BUREAU OF LAND MGMT)
						SENW	27	25N	37E	VA			
						SWNE	27	25N	37E	VA			
400 30134915	ACTV	USE	ST		06/18/1917	N2SW	5	35N	41E	VA		SNOW COULEE	JABA LLC
						W2NE	8	35N	41E	VA			
						SESE	34	35N	41E	VA			
						SWNW	5	35N	41E	VA			
						NENW	8	35N	41E	VA			
						N2SE	8	35N	41E	VA			
						SESE	8	35N	41E	VA			
400 30137783	ACTV	USE	ST		08/22/1918	S2SE	25	36N	40E	VA		SNOW COULEE	STUBER, ALBERT T
400 30138877	ACTV	USE	ST		12/31/1941	SW	11	34N	41E	VA		SNOW COULEE	DOHLEN, HAROLD
													DOHLEN, MIKE
													SNEDIGAR, KARLA



**DEPARTMENT OF NATURAL RESOURCES AND CONSERVATION**  
**INTERLOCUTORY**  
**MILK RIVER, BELOW WHITEWATER INCLUDING PORCUPINE CREEK (BASIN 400)**  
**LIST OF CLAIMS BY SOURCE AND ENFORCEABLE PRIORITY DATE**

TRIBUTARY VALUES: MP= Manmade Pit, NP=Natural Pit, SD=Secondary Diversion, SI=Subirrigation, SP=Spring, WS=Waste & Seepage, UT=Unnamed Tributary

WATER RIGHT #	VERSION STATUS	HISTORICAL TYPE	USE	FLOW RATE	ENFORCEABLE PRIORITY DATE	POINT OF DIVERSION					TRIBUTARY	SOURCE NAME	OWNER NAME
						QTR	SEC	TWP	RGE	CNTY			
400 30134576	ACTV	USE	ST		12/31/1914	SWSWSE	26	36N	40E	VA	UT	SNOW COULEE	CORNWELL GWENDOLYN V LIVING TRUST
						NE	35	36N	40E	VA			
						N2SE	26	36N	40E	VA			
400 30134912	ACTV	USE	ST		06/18/1917		8	35N	41E	VA	UT	SNOW COULEE	JABA LLC
						E2	7	35N	41E	VA			
						E2E2	6	35N	41E	VA			
						NWSW	5	35N	41E	VA			
400 30138783	ACTV	USE	ST		12/31/1941		14	34N	41E	VA	UT	SNOW COULEE	DOHLEN, HAROLD
						W2W2	13	34N	41E	VA			
							23	34N	41E	VA			
						W2W2	24	34N	41E	VA			
400 30138877	ACTV	USE	ST		12/31/1941	S2	11	34N	41E	VA	UT	SNOW COULEE	DOHLEN, HAROLD
						SE	15	34N	41E	VA			DOHLEN, MIKE
						W2NW	23	34N	41E	VA			SNEDIGAR, KARLA
						SWSW	14	34N	41E	VA			
400 30143319	ACTV	USE	ST		07/11/1935	SWSE	29	30N	40E	VA		SPRING COULEE	USA (DEPT OF INTERIOR BUREAU OF LAND MGMT)
400 30136079	ACTV	USE	ST		12/31/1892	W2W2	15	32N	39E	VA		SPRING CREEK	CORNWELL RANCH
400 30136083	ACTV	USE	ST		08/31/1915	SWSW	12	30N	38E	VA		SPRING CREEK	CORNWELL RANCH
						S2	11	30N	38E	VA			
						N2N2	14	30N	38E	VA			
						N2N2	15	30N	38E	VA			
						SESE	10	30N	38E	VA			
N2N2	13	30N	38E	VA									

## DEPARTMENT OF NATURAL RESOURCES AND CONSERVATION

## INTERLOCUTORY

## MILK RIVER, BELOW WHITEWATER INCLUDING PORCUPINE CREEK (BASIN 400)

## LIST OF CLAIMS BY SOURCE AND ENFORCEABLE PRIORITY DATE

TRIBUTARY VALUES: MP= Manmade Pit, NP=Natural Pit, SD=Secondary Diversion, SI=Subirrigation, SP=Spring, WS=Waste & Seepage, UT=Unnamed Tributary

WATER RIGHT #	VERSION STATUS	HISTORICAL TYPE	USE	FLOW RATE	ENFORCEABLE PRIORITY DATE	POINT OF DIVERSION					TRIBUTARY	SOURCE NAME	OWNER NAME
						QTR	SEC	TWP	RGE	CNTY			
400 30136084	ACTV	USE	ST		08/31/1915	SWSW	7	30N	39E	VA	SPRING CREEK	CORNWELL RANCH	
						E2E2	17	31N	39E	VA			
						E2E2	8	31N	39E	VA			
						E2SE	5	31N	39E	VA			
						W2W2	4	31N	39E	VA			
						NENE	21	32N	39E	VA			
						E2E2	16	32N	39E	VA			
						SE	21	32N	39E	VA			
						S2	28	32N	39E	VA			
400 30106757	ACTV	USE	ST		01/29/1918	E2E2	8	31N	39E	VA	SPRING CREEK	MONTANA STATE BOARD OF LAND COMMISSIONERS	
						W2	33	32N	39E	VA			
400 30134601	ACTV	USE	ST		12/31/1923	SESWSE	6	30N	39E	VA	SPRING CREEK	ANTELOPE RANCH INC	
						SWNE	20	31N	39E	VA			
						SESENW	20	31N	39E	VA			
						SESWSW	20	31N	39E	VA			
						NWNENW	29	31N	39E	VA			
						NENE	6	30N	39E	VA			
						SENE	6	30N	39E	VA			
						E2SE	6	30N	39E	VA			
						E2NE	20	31N	39E	VA			
						W2W2	29	31N	39E	VA			
						SESE	31	31N	39E	VA			
						S2SE	31	31N	39E	VA			
						W2NW	32	31N	39E	VA			
						SWSW	32	31N	39E	VA			
						E2SW	20	31N	39E	VA			
NWSW	32	31N	39E	VA									

**DEPARTMENT OF NATURAL RESOURCES AND CONSERVATION**  
**INTERLOCUTORY**  
**MILK RIVER, BELOW WHITEWATER INCLUDING PORCUPINE CREEK (BASIN 400)**  
**LIST OF CLAIMS BY SOURCE AND ENFORCEABLE PRIORITY DATE**

TRIBUTARY VALUES: MP= Manmade Pit, NP=Natural Pit, SD=Secondary Diversion, SI=Subirrigation, SP=Spring, WS=Waste & Seepage, UT=Unnamed Tributary

WATER RIGHT #	VERSION STATUS	HISTORICAL TYPE	USE	FLOW RATE	ENFORCEABLE PRIORITY DATE	POINT OF DIVERSION					TRIBUTARY	SOURCE NAME	OWNER NAME
						QTR	SEC	TWP	RGE	CNTY			
400 30143320	ACTV	USE	ST		07/11/1935		7	30N	39E	VA		SPRING CREEK	USA (DEPT OF INTERIOR BUREAU OF LAND MGMT)
400 30143321	ACTV	USE	ST		07/11/1935	SESE	10	30N	38E	VA		SPRING CREEK	USA (DEPT OF INTERIOR BUREAU OF LAND MGMT)
400 30143322	ACTV	USE	ST		07/11/1935	NESE	6	30N	39E	VA		SPRING CREEK	USA (DEPT OF INTERIOR BUREAU OF LAND MGMT)
						SENE	6	30N	39E	VA			
						SESE	6	30N	39E	VA			
						SWSE	6	30N	39E	VA			
						NENW	29	31N	39E	VA			
400 30143323	ACTV	USE	ST		07/11/1935	NENE	7	30N	39E	VA		SPRING CREEK	USA (DEPT OF INTERIOR BUREAU OF LAND MGMT)
						NESW	7	30N	39E	VA			
						NWNE	7	30N	39E	VA			
						NWSE	7	30N	39E	VA			
						SESW	7	30N	39E	VA			
						SWNE	7	30N	39E	VA			
						SWSE	7	30N	39E	VA			
-----													
400 30136079	ACTV	USE	ST		12/31/1892	N2	22	32N	39E	VA	UT	SPRING CREEK	CORNWELL RANCH
						SESWNW	15	32N	39E	VA			
						NWNE	15	32N	39E	VA			
						SWSESE	15	32N	39E	VA			
						E2NW	15	32N	39E	VA			
400 30136083	ACTV	USE	ST		08/31/1915	E2E2	11	30N	38E	VA	UT	SPRING CREEK	CORNWELL RANCH
						W2W2	11	30N	38E	VA			
						NW	12	30N	38E	VA			
						NESWNE	11	30N	38E	VA			
						W2NE	14	30N	38E	VA			
						NW	14	30N	38E	VA			
						E2NE	15	30N	38E	VA			

## DEPARTMENT OF NATURAL RESOURCES AND CONSERVATION

## INTERLOCUTORY

## MILK RIVER, BELOW WHITEWATER INCLUDING PORCUPINE CREEK (BASIN 400)

## LIST OF CLAIMS BY SOURCE AND ENFORCEABLE PRIORITY DATE

TRIBUTARY VALUES: MP= Manmade Pit, NP=Natural Pit, SD=Secondary Diversion, SI=Subirrigation, SP=Spring, WS=Waste & Seepage, UT=Unnamed Tributary

WATER RIGHT #	VERSION STATUS	HISTORICAL TYPE	USE	FLOW RATE	ENFORCEABLE PRIORITY DATE	POINT OF DIVERSION					TRIBUTARY	SOURCE NAME	OWNER NAME
						QTR	SEC	TWP	RGE	CNTY			
400 30136084	ACTV	USE	ST		08/31/1915	NENW	12	30N	38E	VA	UT	SPRING CREEK	CORNWELL RANCH
						NENE	11	30N	38E	VA			
						W2	1	30N	38E	VA			
						SE	17	31N	39E	VA			
							4	31N	39E	VA			
						S2SW	33	32N	39E	VA			
						SESE	28	32N	39E	VA			
						W2SE	21	32N	39E	VA			
						S2	16	32N	39E	VA			
						W2E2	1	30N	38E	VA			
						SE	8	31N	39E	VA			
						SWNE	8	31N	39E	VA			
						W2W2	17	31N	39E	VA			
						W2	21	32N	39E	VA			
						NWNE	21	32N	39E	VA			
E2	33	32N	39E	VA									
400 30137029	ACTV	USE	ST		08/31/1915	W2	17	31N	39E	VA	UT	SPRING CREEK	CORNWELL RANCH

DEPARTMENT OF NATURAL RESOURCES AND CONSERVATION

INTERLOCUTORY

MILK RIVER, BELOW WHITEWATER INCLUDING PORCUPINE CREEK (BASIN 400)

LIST OF CLAIMS BY SOURCE AND ENFORCEABLE PRIORITY DATE

TRIBUTARY VALUES: MP= Manmade Pit, NP=Natural Pit, SD=Secondary Diversion, SI=Subirrigation, SP=Spring, WS=Waste & Seepage, UT=Unnamed Tributary

WATER RIGHT #	VERSION STATUS	HISTORICAL TYPE	USE	FLOW RATE	ENFORCEABLE PRIORITY DATE	POINT OF DIVERSION					TRIBUTARY	SOURCE NAME	OWNER NAME
						QTR	SEC	TWP	RGE	CNTY			
400 30134601	ACTV	USE	ST		12/31/1923	W2E2NW	20	31N	39E	VA	UT	SPRING CREEK	ANTELOPE RANCH INC
						E2NWNW	20	31N	39E	VA			
						NWNESW	20	31N	39E	VA			
						W2NWNW	29	31N	39E	VA			
						NW	29	31N	39E	VA			
						SWSW	29	31N	39E	VA			
						NWSE	30	31N	39E	VA			
						NESE	31	31N	39E	VA			
						NWNW	5	30N	39E	VA			
						NENE	6	30N	39E	VA			
						S2SE	19	31N	39E	VA			
						NENE	20	31N	39E	VA			
						E2SW	29	31N	39E	VA			
						NENE	30	31N	39E	VA			
						S2NE	30	31N	39E	VA			
						E2SE	30	31N	39E	VA			
						NE	31	31N	39E	VA			
SWSWNW	32	31N	39E	VA									
W2NWSW	32	31N	39E	VA									
SWSW	32	31N	39E	VA									
SWNWNW	32	31N	39E	VA									
-----													
400 30134358	ACTV	USE	ST		01/01/1895	SESWSE	12	31N	41E	VA		THE PASS	PHILIPPI, JOE
						NE	13	31N	41E	VA			PHILIPPI, SUSAN
						NENESE	13	31N	41E	VA			
-----													
400 30134358	ACTV	USE	ST		01/01/1895	E2SWSE	12	31N	41E	VA	UT	THE PASS	PHILIPPI, JOE PHILIPPI, SUSAN
-----													

DEPARTMENT OF NATURAL RESOURCES AND CONSERVATION

INTERLOCUTORY

MILK RIVER, BELOW WHITEWATER INCLUDING PORCUPINE CREEK (BASIN 400)

LIST OF CLAIMS BY SOURCE AND ENFORCEABLE PRIORITY DATE

TRIBUTARY VALUES: MP= Manmade Pit, NP=Natural Pit, SD=Secondary Diversion, SI=Subirrigation, SP=Spring, WS=Waste & Seepage, UT=Unnamed Tributary

WATER RIGHT #	VERSION STATUS	HISTORICAL TYPE	USE	FLOW RATE	ENFORCEABLE PRIORITY DATE	POINT OF DIVERSION					TRIBUTARY	SOURCE NAME	OWNER NAME
						QTR	SEC	TWP	RGE	CNTY			
400 30143324	ACTV	USE	ST		07/11/1935	NESW	26	25N	35E	VA		TONY COULEE	USA (DEPT OF INTERIOR BUREAU OF LAND MGMT)
						NWSE	26	25N	35E	VA			
						NWSW	26	25N	35E	VA			
						SWNW	26	25N	35E	VA			
						SWSE	26	25N	35E	VA			
						SENE	27	25N	35E	VA			
400 30143317	ACTV	USE	ST		07/11/1935	NWSW	2	29N	36E	VA		TRAUX COULEE, SOUTH FORK	USA (DEPT OF INTERIOR BUREAU OF LAND MGMT)
						SWSW	2	29N	36E	VA			
400 30143318	ACTV	USE	ST		07/11/1935	NENE	11	29N	36E	VA		TRAUX COULEE, SOUTH FORK	USA (DEPT OF INTERIOR BUREAU OF LAND MGMT)
						NWNE	11	29N	36E	VA			
400 30143325	ACTV	USE	ST		07/11/1935	NWSW	30	30N	41E	VA		UHLAN COULEE	USA (DEPT OF INTERIOR BUREAU OF LAND MGMT)
						SESW	30	30N	41E	VA			
						SWSW	30	30N	41E	VA			
400 30143326	ACTV	USE	ST		07/11/1935	NESE	5	29N	41E	VA		UHLAN COULEE	USA (DEPT OF INTERIOR BUREAU OF LAND MGMT)
						SENE	5	29N	41E	VA			
						SENE	5	29N	41E	VA			
						SENE	5	29N	41E	VA			
						SENE	5	29N	41E	VA			
						NENW	31	30N	41E	VA			
						NESE	31	30N	41E	VA			
						NWNE	31	30N	41E	VA			
						SENE	31	30N	41E	VA			
						SWNE	31	30N	41E	VA			
						NWSW	32	30N	41E	VA			
						SESW	32	30N	41E	VA			
						SWSW	32	30N	41E	VA			

**DEPARTMENT OF NATURAL RESOURCES AND CONSERVATION**  
**INTERLOCUTORY**  
**MILK RIVER, BELOW WHITEWATER INCLUDING PORCUPINE CREEK (BASIN 400)**  
**LIST OF CLAIMS BY SOURCE AND ENFORCEABLE PRIORITY DATE**

TRIBUTARY VALUES: MP= Manmade Pit, NP=Natural Pit, SD=Secondary Diversion, SI=Subirrigation, SP=Spring, WS=Waste & Seepage, UT=Unnamed Tributary

WATER RIGHT #	VERSION STATUS	HISTORICAL TYPE	USE	FLOW RATE	ENFORCEABLE PRIORITY DATE	POINT OF DIVERSION					TRIBUTARY	SOURCE NAME	OWNER NAME
						QTR	SEC	TWP	RGE	CNTY			
400 30136082	ACTV	USE	ST		08/31/1915	E2SWSW	16	30N	38E	VA	UNGER COULEE	CORNWELL RANCH	
						E2W2	16	30N	38E	VA			
						NW	21	30N	38E	VA			
400 30137036	ACTV	USE	ST		08/31/1915	W2	9	31N	38E	VA	UNGER COULEE	CORNWELL RANCH	
						E2W2	4	31N	38E	VA			
						E2W2	33	32N	38E	VA			
						E2W2	28	32N	38E	VA			
						W2	21	32N	38E	VA			
						E2NE	20	32N	38E	VA			
						W2SW	16	32N	38E	VA			
400 30143327	ACTV	USE	ST		07/11/1935	NESW	9	30N	38E	VA	UNGER COULEE	USA (DEPT OF INTERIOR BUREAU OF LAND MGMT)	
						NWSW	9	30N	38E	VA			
						SESW	9	30N	38E	VA			
						SWSW	9	30N	38E	VA			

DEPARTMENT OF NATURAL RESOURCES AND CONSERVATION

INTERLOCUTORY

MILK RIVER, BELOW WHITEWATER INCLUDING PORCUPINE CREEK (BASIN 400)

LIST OF CLAIMS BY SOURCE AND ENFORCEABLE PRIORITY DATE

TRIBUTARY VALUES: MP= Manmade Pit, NP=Natural Pit, SD=Secondary Diversion, SI=Subirrigation, SP=Spring, WS=Waste & Seepage, UT=Unnamed Tributary

WATER RIGHT #	VERSION STATUS	HISTORICAL TYPE	USE	FLOW RATE	ENFORCEABLE PRIORITY DATE	POINT OF DIVERSION					TRIBUTARY	SOURCE NAME	OWNER NAME
						QTR	SEC	TWP	RGE	CNTY			
400 30143328	ACTV	USE	ST		07/11/1935	NWSW	4	30N	38E	VA	UNGER COULEE	USA (DEPT OF INTERIOR BUREAU OF LAND MGMT)	
						SWNW	4	30N	38E	VA			
							4	30N	38E	VA			
						SWNW	9	30N	38E	VA			
						NENW	21	31N	38E	VA			
						NESW	21	31N	38E	VA			
						SEW	21	31N	38E	VA			
						SESW	21	31N	38E	VA			
						NENW	28	31N	38E	VA			
						NESW	28	31N	38E	VA			
						SEW	28	31N	38E	VA			
						SESW	28	31N	38E	VA			
						SWSW	28	31N	38E	VA			
						NENW	33	31N	38E	VA			
						NWNW	33	31N	38E	VA			
						NWSW	33	31N	38E	VA			
SWNW	33	31N	38E	VA									
SWSW	33	31N	38E	VA									
400 30143329	ACTV	USE	ST		07/11/1935	SESW	4	31N	38E	VA	UNGER COULEE	USA (DEPT OF INTERIOR BUREAU OF LAND MGMT)	
						NESE	8	31N	38E	VA			
						NWSW	9	31N	38E	VA			
						SWNW	9	31N	38E	VA			
						SWSW	9	31N	38E	VA			
400 30136082	ACTV	USE	ST		08/31/1915	W2SWSW	16	30N	38E	VA	UT	UNGER COULEE	CORNWELL RANCH
						W2NW	21	30N	38E	VA			



DEPARTMENT OF NATURAL RESOURCES AND CONSERVATION

INTERLOCUTORY

MILK RIVER, BELOW WHITEWATER INCLUDING PORCUPINE CREEK (BASIN 400)

LIST OF CLAIMS BY SOURCE AND ENFORCEABLE PRIORITY DATE

TRIBUTARY VALUES: MP= Manmade Pit, NP=Natural Pit, SD=Secondary Diversion, SI=Subirrigation, SP=Spring, WS=Waste & Seepage, UT=Unnamed Tributary

WATER RIGHT #	VERSION STATUS	HISTORICAL TYPE	USE	FLOW RATE	ENFORCEABLE PRIORITY DATE	POINT OF DIVERSION					TRIBUTARY	SOURCE NAME	OWNER NAME
						QTR	SEC	SEC	TWP	RGE			
400 30137036	ACTV	USE	ST		08/31/1915	N2NW	4	31N	38E	VA	UT	UNGER COULEE	CORNWELL RANCH
						W2W2	33	32N	38E	VA			
						E2E2	32	32N	38E	VA			
						E2	29	32N	38E	VA			
							28	32N	38E	VA			
							21	32N	38E	VA			
400 30106766	ACTV	USE	ST		06/05/1926	N2NW	13	28N	40E	VA		WHATELY COULEE	MONTANA STATE BOARD OF LAND COMMISSIONERS
						SWNW	13	28N	40E	VA			

## DEPARTMENT OF NATURAL RESOURCES AND CONSERVATION

## INTERLOCUTORY

## MILK RIVER, BELOW WHITEWATER INCLUDING PORCUPINE CREEK (BASIN 400)

## LIST OF CLAIMS BY SOURCE AND ENFORCEABLE PRIORITY DATE

TRIBUTARY VALUES: MP= Manmade Pit, NP=Natural Pit, SD=Secondary Diversion, SI=Subirrigation, SP=Spring, WS=Waste & Seepage, UT=Unnamed Tributary

WATER RIGHT #	VERSION STATUS	HISTORICAL TYPE	USE	FLOW RATE	ENFORCEABLE PRIORITY DATE	POINT OF DIVERSION					TRIBUTARY	SOURCE NAME	OWNER NAME
						QTR	SEC	TWP	RGE	CNTY			
400 30143387	ACTV	USE	ST		07/11/1935	SWNE	7	25N	37E	VA		WHITE ROCK COULEE	USA (DEPT OF INTERIOR BUREAU OF LAND MGMT)
						NENENW	7	25N	37E	VA			
						NWNE	7	25N	37E	VA			
						NWSENE	7	25N	37E	VA			
						S2NWSW	14	25N	37E	VA			
						SESW	14	25N	37E	VA			
						SWSW	14	25N	37E	VA			
						S2NESE	15	25N	37E	VA			
						NESW	15	25N	37E	VA			
						SWNWSE	15	25N	37E	VA			
						NENWSW	15	25N	37E	VA			
						N2SESE	15	25N	37E	VA			
						NESESW	15	25N	37E	VA			
						SWNW	15	25N	37E	VA			
						N2SWSE	15	25N	37E	VA			
						NENW	23	25N	37E	VA			
						SWNESE	23	25N	37E	VA			
						SWNWNE	23	25N	37E	VA			
						SESWSE	23	25N	37E	VA			
NWSESE	23	25N	37E	VA									
SWNE	23	25N	37E	VA									
E2SWSE	23	25N	37E	VA									
400 30143388	ACTV	USE	ST		07/11/1935	SWSE	23	25N	37E	VA		WHITE ROCK COULEE	USA (DEPT OF INTERIOR BUREAU OF LAND MGMT)
400 30143377	ACTV	USE	ST		07/11/1935	NWNE	29	27N	39E	VA	UT	WILLOW CREEK	USA (DEPT OF INTERIOR BUREAU OF LAND MGMT)
						SWNE	29	27N	39E	VA			

## DEPARTMENT OF NATURAL RESOURCES AND CONSERVATION

## INTERLOCUTORY

## MILK RIVER, BELOW WHITEWATER INCLUDING PORCUPINE CREEK (BASIN 400)

## LIST OF CLAIMS BY SOURCE AND ENFORCEABLE PRIORITY DATE

TRIBUTARY VALUES: MP= Manmade Pit, NP=Natural Pit, SD=Secondary Diversion, SI=Subirrigation, SP=Spring, WS=Waste & Seepage, UT=Unnamed Tributary

WATER RIGHT #	VERSION STATUS	HISTORICAL TYPE	USE	FLOW RATE	ENFORCEABLE PRIORITY DATE	POINT OF DIVERSION					TRIBUTARY	SOURCE NAME	OWNER NAME
						QTR	SEC	TWP	RGE	CNTY			
400 30143378	ACTV	USE	ST		07/11/1935	NESW	34	27N	39E	VA	UT	WILLOW CREEK	USA (DEPT OF INTERIOR BUREAU OF LAND MGMT)
						NWNW	34	27N	39E	VA			
						NWSE	34	27N	39E	VA			
						SENE	34	27N	39E	VA			
						SESE	34	27N	39E	VA			
						SWNW	34	27N	39E	VA			
						SWSE	34	27N	39E	VA			
						SENE	35	27N	39E	VA			
400 30143379	ACTV	USE	ST		07/11/1935	SESE	24	26N	38E	VA	UT	WILLOW CREEK	USA (DEPT OF INTERIOR BUREAU OF LAND MGMT)
						NENE	25	26N	38E	VA			
						NWNE	25	26N	38E	VA			
						NENW	4	26N	39E	VA			
						NENW	19	26N	39E	VA			
						NESW	19	26N	39E	VA			
						NWNE	19	26N	39E	VA			
						SENE	19	26N	39E	VA			
						SESW	19	26N	39E	VA			
						SWNE	19	26N	39E	VA			
						SWSW	19	26N	39E	VA			
						NWNW	30	26N	39E	VA			
						NESW	33	27N	39E	VA			
NWSW	33	27N	39E	VA									
SESW	33	27N	39E	VA									
SWNW	33	27N	39E	VA									

**DEPARTMENT OF NATURAL RESOURCES AND CONSERVATION**  
**INTERLOCUTORY**  
**MILK RIVER, BELOW WHITEWATER INCLUDING PORCUPINE CREEK (BASIN 400)**  
**LIST OF CLAIMS BY SOURCE AND ENFORCEABLE PRIORITY DATE**

TRIBUTARY VALUES: MP= Manmade Pit, NP=Natural Pit, SD=Secondary Diversion, SI=Subirrigation, SP=Spring, WS=Waste & Seepage, UT=Unnamed Tributary

WATER RIGHT #	VERSION STATUS	HISTORICAL TYPE	USE	FLOW RATE	ENFORCEABLE PRIORITY DATE	POINT OF DIVERSION					TRIBUTARY	SOURCE NAME	OWNER NAME
						QTR	SEC	TWP	RGE	CNTY			
400 30143380	ACTV	USE	ST		07/11/1935	SESW	1	24N	36E	VA	UT	WILLOW CREEK	USA (DEPT OF INTERIOR BUREAU OF LAND MGMT)
						SWSW	1	24N	36E	VA			
						NESW	2	24N	36E	VA			
						NWSE	2	24N	36E	VA			
						NWSW	2	24N	36E	VA			
						SWSW	35	25N	36E	VA			
400 30143381	ACTV	USE	ST		07/11/1935	NWNE	21	25N	38E	VA	UT	WILLOW CREEK	USA (DEPT OF INTERIOR BUREAU OF LAND MGMT)
						SWNE	21	25N	38E	VA			
						NENE	28	25N	38E	VA			
						NESE	28	25N	38E	VA			
						NWNE	28	25N	38E	VA			
						SENE	28	25N	38E	VA			
						SWNE	28	25N	38E	VA			
400 30138128	ACTV	USE	ST		12/31/1888	NESESE	29	25N	35E	VA		WILLOW CREEK	AMERICAN PRAIRIE FOUNDATION
						SWSW	28	25N	35E	VA			
						S2SE	28	25N	35E	VA			
						S2SWSW	27	25N	35E	VA			
						NENWNW	34	25N	35E	VA			
400 30136639	ACTV	USE	ST		12/31/1911	SWSE	30	28N	40E	VA		WILLOW CREEK	BUGGY CREEK LIVESTOCK LLLP
400 30125130	ACTV	USE	ST		06/03/1912	NWSW	29	28N	40E	VA		WILLOW CREEK	SMITH, SARAH C
						NESE	30	28N	40E	VA			
						NWSE	30	28N	40E	VA			
400 30143296	ACTV	USE	ST		07/11/1935	SWSW	3	25N	38E	VA		WILLOW CREEK	USA (DEPT OF INTERIOR BUREAU OF LAND MGMT)
400 30143389	ACTV	USE	ST		07/11/1935	SWNW	3	27N	39E	VA		WILLOW CREEK	USA (DEPT OF INTERIOR BUREAU OF LAND MGMT)

## DEPARTMENT OF NATURAL RESOURCES AND CONSERVATION

## INTERLOCUTORY

## MILK RIVER, BELOW WHITEWATER INCLUDING PORCUPINE CREEK (BASIN 400)

## LIST OF CLAIMS BY SOURCE AND ENFORCEABLE PRIORITY DATE

TRIBUTARY VALUES: MP= Manmade Pit, NP=Natural Pit, SD=Secondary Diversion, SI=Subirrigation, SP=Spring, WS=Waste & Seepage, UT=Unnamed Tributary

WATER RIGHT #	VERSION STATUS	HISTORICAL TYPE	USE	FLOW RATE	ENFORCEABLE PRIORITY DATE	POINT OF DIVERSION					TRIBUTARY	SOURCE NAME	OWNER NAME
						QTR	SEC	TWP	RGE	CNTY			
400 30143390	ACTV	USE	ST		07/11/1935	W2SW	3	27N	39E	VA		WILLOW CREEK	USA (DEPT OF INTERIOR BUREAU OF LAND MGMT)
						NWNW	10	27N	39E	VA			
						SENW	10	27N	39E	VA			
						S2NE	10	27N	39E	VA			
						SWNW	10	27N	39E	VA			
						SE	10	27N	39E	VA			
						W2NW	14	27N	39E	VA			
						W2SW	14	27N	39E	VA			
						E2NE	15	27N	39E	VA			
						E2SE	15	27N	39E	VA			
						SESE	22	27N	39E	VA			
						W2W2	23	27N	39E	VA			
						NENW	26	27N	39E	VA			
						NWNW	26	27N	39E	VA			
						SENW	26	27N	39E	VA			
						SWNE	26	27N	39E	VA			

## DEPARTMENT OF NATURAL RESOURCES AND CONSERVATION

## INTERLOCUTORY

## MILK RIVER, BELOW WHITEWATER INCLUDING PORCUPINE CREEK (BASIN 400)

## LIST OF CLAIMS BY SOURCE AND ENFORCEABLE PRIORITY DATE

TRIBUTARY VALUES: MP= Manmade Pit, NP=Natural Pit, SD=Secondary Diversion, SI=Subirrigation, SP=Spring, WS=Waste & Seepage, UT=Unnamed Tributary

WATER RIGHT #	VERSION STATUS	HISTORICAL TYPE	USE	FLOW RATE	ENFORCEABLE PRIORITY DATE	POINT OF DIVERSION					TRIBUTARY	SOURCE NAME	OWNER NAME
						QTR	SEC	TWP	RGE	CNTY			
400 30143391	ACTV	USE	ST		07/11/1935	SENW	3	26N	39E	VA	WILLOW CREEK	USA (DEPT OF INTERIOR BUREAU OF LAND MGMT)	
						SWNE	3	26N	39E	VA			
						SWNW	3	26N	39E	VA			
							3	26N	39E	VA			
						NWSE	26	27N	39E	VA			
						SESE	26	27N	39E	VA			
						SWSE	26	27N	39E	VA			
						S2SE	34	27N	39E	VA			
						NENE	35	27N	39E	VA			
						NWSE	35	27N	39E	VA			
						SENW	35	27N	39E	VA			
						E2SW	35	27N	39E	VA			
						W2NE	35	27N	39E	VA			
						SWSW	35	27N	39E	VA			
400 30143392	ACTV	USE	ST		07/11/1935	SENE	4	26N	39E	VA	WILLOW CREEK	USA (DEPT OF INTERIOR BUREAU OF LAND MGMT)	
						SWNE	4	26N	39E	VA			
						NENE	4	26N	39E	VA			
						NWNE	4	26N	39E	VA			
						NENW	4	26N	39E	VA			
						N2SE	18	26N	39E	VA			
						W2NE	18	26N	39E	VA			
						SWSE	18	26N	39E	VA			
						SESW	19	26N	39E	VA			
						W2NE	19	26N	39E	VA			
						W2SE	19	26N	39E	VA			
						NENW	30	26N	39E	VA			
						NWNE	30	26N	39E	VA			
						SENW	30	26N	39E	VA			

## DEPARTMENT OF NATURAL RESOURCES AND CONSERVATION

## INTERLOCUTORY

## MILK RIVER, BELOW WHITEWATER INCLUDING PORCUPINE CREEK (BASIN 400)

## LIST OF CLAIMS BY SOURCE AND ENFORCEABLE PRIORITY DATE

TRIBUTARY VALUES: MP= Manmade Pit, NP=Natural Pit, SD=Secondary Diversion, SI=Subirrigation, SP=Spring, WS=Waste & Seepage, UT=Unnamed Tributary

WATER RIGHT #	VERSION STATUS	HISTORICAL TYPE	USE	FLOW RATE	ENFORCEABLE PRIORITY DATE	POINT OF DIVERSION					TRIBUTARY	SOURCE NAME	OWNER NAME
						QTR	SEC	TWP	RGE	CNTY			
400 30143393	ACTV	USE	ST		07/11/1935	SENE	24	25N	37E	VA	WILLOW CREEK	USA (DEPT OF INTERIOR BUREAU OF LAND MGMT)	
						SESW	24	25N	37E	VA			
						SWSE	24	25N	37E	VA			
						NENW	19	25N	38E	VA			
							30	25N	38E	VA			
						SENW	4	26N	39E	VA			
						SWNW	4	26N	39E	VA			
						NENE	7	26N	39E	VA			
400 30143394	ACTV	USE	ST		07/11/1935		1	25N	38E	VA	WILLOW CREEK	USA (DEPT OF INTERIOR BUREAU OF LAND MGMT)	
						NESW	36	26N	38E	VA			
						E2NE	36	26N	38E	VA			
						SE	36	26N	38E	VA			
						S2SW	36	26N	38E	VA			
						SESE	18	26N	39E	VA			
						NENE	19	26N	39E	VA			
						NESE	19	26N	39E	VA			
						SENE	19	26N	39E	VA			
						NWSE	30	26N	39E	VA			
						E2SW	30	26N	39E	VA			
						SWNE	30	26N	39E	VA			
						SWSW	30	26N	39E	VA			
						NWNW	31	26N	39E	VA			
SWNW	31	26N	39E	VA									
NWSW	31	26N	39E	VA									
SWSW	31	26N	39E	VA									
SESE	35	26N	38E	VA									

## DEPARTMENT OF NATURAL RESOURCES AND CONSERVATION

## INTERLOCUTORY

## MILK RIVER, BELOW WHITEWATER INCLUDING PORCUPINE CREEK (BASIN 400)

## LIST OF CLAIMS BY SOURCE AND ENFORCEABLE PRIORITY DATE

TRIBUTARY VALUES: MP= Manmade Pit, NP=Natural Pit, SD=Secondary Diversion, SI=Subirrigation, SP=Spring, WS=Waste & Seepage, UT=Unnamed Tributary

WATER RIGHT #	VERSION STATUS	HISTORICAL TYPE	USE	FLOW RATE	ENFORCEABLE PRIORITY DATE	POINT OF DIVERSION					TRIBUTARY	SOURCE NAME	OWNER NAME	
						QTR	SEC	TWP	RGE	CNTY				
400 30143395	ACTV	USE	ST		07/11/1935	NESE	1	24N	36E	VA	WILLOW CREEK	USA (DEPT OF INTERIOR BUREAU OF LAND MGMT)		
						NESW	1	24N	36E	VA				
						NWSE	1	24N	36E	VA				
							1	24N	36E	VA				
							1	24N	36E	VA				
							2	24N	36E	VA				
							2	24N	36E	VA				
							2	24N	36E	VA				
							3	24N	36E	VA				
								S2SE	33	25N			36E	VA
								SWSE	35	25N			36E	VA
								S2SW	35	25N			36E	VA
									31	25N			37E	VA
						400 30143396	ACTV	USE	ST				07/11/1935	SWNE
SWSE	27	25N	37E	VA										
SW	27	25N	37E	VA										
NESW	28	25N	37E	VA										
N2SE	28	25N	37E	VA										
NWSW	28	25N	37E	VA										
SWSE	28	25N	37E	VA										
NESE	29	25N	37E	VA										
SWSE	29	25N	37E	VA										
NESW	31	25N	37E	VA										
NWSE	31	25N	37E	VA										
SENE	31	25N	37E	VA										
NENW	32	25N	37E	VA										
NWNW	1	25N	38E	VA										
NWSW	2	25N	38E	VA										



SWNE	2	25N	38E	VA
S2NW	2	25N	38E	VA
NENE	2	25N	38E	VA
NWNE	2	25N	38E	VA
NENW	2	25N	38E	VA
N2SE	3	25N	38E	VA
N2SW	3	25N	38E	VA
SENE	3	25N	38E	VA
SESE	3	25N	38E	VA
S2SW	3	25N	38E	VA
S2SE	8	25N	38E	VA
N2NE	9	25N	38E	VA
NWSE	9	25N	38E	VA
SENE	9	25N	38E	VA
SENE	9	25N	38E	VA
SENW	9	25N	38E	VA
SW	9	25N	38E	VA
NWNW	10	25N	38E	VA
N2N2	17	25N	38E	VA
NWSW	17	25N	38E	VA
SWNW	17	25N	38E	VA
N2SE	18	25N	38E	VA
SENE	18	25N	38E	VA
SWSE	18	25N	38E	VA
NWNE	19	25N	38E	VA
SWSE	35	26N	38E	VA
S2S2	25	25N	35E	VA
S2S2	26	25N	35E	VA
SESW	27	25N	35E	VA
S2SE	27	25N	35E	VA
NENE	34	25N	35E	VA
NENW	34	25N	35E	VA
NWNE	35	25N	35E	VA
	31	25N	36E	VA
S2	32	25N	36E	VA
SW	33	25N	36E	VA

40O 30143397 ACTV USE ST 07/11/1935

WILLOW CREEK USA (DEPT OF INTERIOR BUREAU OF LAND MGMT)



## DEPARTMENT OF NATURAL RESOURCES AND CONSERVATION

## INTERLOCUTORY

## MILK RIVER, BELOW WHITEWATER INCLUDING PORCUPINE CREEK (BASIN 400)

## LIST OF CLAIMS BY SOURCE AND ENFORCEABLE PRIORITY DATE

TRIBUTARY VALUES: MP= Manmade Pit, NP=Natural Pit, SD=Secondary Diversion, SI=Subirrigation, SP=Spring, WS=Waste & Seepage, UT=Unnamed Tributary

WATER RIGHT #	VERSION STATUS	HISTORICAL TYPE	USE	FLOW RATE	ENFORCEABLE PRIORITY DATE	POINT OF DIVERSION					TRIBUTARY	SOURCE NAME	OWNER NAME
						QTR	SEC	TWP	RGE	CNTY			
400 30138126	ACTV	USE	ST		12/31/1888	SWNW	29	25N	35E	VA		WILLOW CREEK, NORTH FORK	AMERICAN PRAIRIE FOUNDATION
						SWSENW	29	25N	35E	VA			
						N2NESW	29	25N	35E	VA			
						N2SE	29	25N	35E	VA			
						NESESE	29	25N	35E	VA			
400 30138127	ACTV	USE	ST		12/31/1888	S2SE	29	25N	35E	VA		WILLOW CREEK, SOUTH FORK	AMERICAN PRAIRIE FOUNDATION
						S2NESE	29	25N	35E	VA			
400 30136083	ACTV	USE	ST		08/31/1915	NENESE	12	30N	38E	VA	UT	WIRE GRASS COULEE	CORNWELL RANCH
400 30136084	ACTV	USE	ST		08/31/1915	E2NE	12	30N	38E	VA	UT	WIRE GRASS COULEE	CORNWELL RANCH
						E2E2	1	30N	38E	VA			
						NE	36	31N	38E	VA			
						W2W2	31	31N	39E	VA			
						NWNE	1	30N	38E	VA			
						NWSW	6	30N	39E	VA			
						SESWSE	25	31N	38E	VA			
400 30136083	ACTV	USE	ST		08/31/1915	N2NENE	13	30N	38E	VA		WIRE GRASS COULEE	CORNWELL RANCH
						E2SE	12	30N	38E	VA			
400 30136084	ACTV	USE	ST		08/31/1915	W2SW	6	30N	39E	VA		WIRE GRASS COULEE	CORNWELL RANCH
						W2W2	31	31N	39E	VA			
						W2W2	7	30N	39E	VA			
						W2W2	30	31N	39E	VA			
400 30134609	ACTV	USE	ST		12/31/1923	NENW	30	31N	39E	VA		WIRE GRASS COULEE	ANTELOPE RANCH INC
						SESW	19	31N	39E	VA			

DEPARTMENT OF NATURAL RESOURCES AND CONSERVATION

INTERLOCUTORY

MILK RIVER, BELOW WHITEWATER INCLUDING PORCUPINE CREEK (BASIN 400)

LIST OF CLAIMS BY SOURCE AND ENFORCEABLE PRIORITY DATE

TRIBUTARY VALUES: MP= Manmade Pit, NP=Natural Pit, SD=Secondary Diversion, SI=Subirrigation, SP=Spring, WS=Waste & Seepage, UT=Unnamed Tributary

WATER RIGHT #	VERSION STATUS	HISTORICAL TYPE	USE	FLOW RATE	ENFORCEABLE PRIORITY DATE	POINT OF DIVERSION					TRIBUTARY	SOURCE NAME	OWNER NAME
						QTR	SEC	TWP	RGE	CNTY			
400 30143398	ACTV	USE	ST		07/11/1935	NWSW	6	30N	39E	VA		WIRE GRASS COULEE	USA (DEPT OF INTERIOR BUREAU OF LAND MGMT)
						SWSW	6	30N	39E	VA			
						NWNW	7	30N	39E	VA			
						SWNW	7	30N	39E	VA			
400 30136578	ACTV	USE	ST		12/31/1895		5	32N	39E	VA	UT	WOLF CREEK	BUGGY CREEK LIVESTOCK LLLP
							5	32N	39E	VA			
							5	32N	39E	VA			
							31	33N	39E	VA			
							31	33N	39E	VA			
							31	33N	39E	VA			
400 30136625	ACTV	USE	ST		12/31/1908	SE	7	32N	39E	VA	UT	WOLF CREEK	BUGGY CREEK LIVESTOCK LLLP
						W2SW	8	32N	39E	VA			
						W2NW	8	32N	39E	VA			
						NENW	8	32N	39E	VA			
400 30136086	ACTV	USE	ST		08/31/1915	N2	6	31N	39E	VA	UT	WOLF CREEK	CORNWELL RANCH
						SESESW	31	32N	39E	VA			
						NENENW	30	32N	39E	VA			
						S2	19	32N	39E	VA			
						W2NW	32	32N	39E	VA			
						W2	29	32N	39E	VA			
						SESW	17	32N	39E	VA			
						SWSE	17	32N	39E	VA			
						E2	31	32N	39E	VA			
						S2SW	31	32N	39E	VA			
						NWSE	30	32N	39E	VA			
						NE	30	32N	39E	VA			
						W2	20	32N	39E	VA			

## DEPARTMENT OF NATURAL RESOURCES AND CONSERVATION

## INTERLOCUTORY

## MILK RIVER, BELOW WHITEWATER INCLUDING PORCUPINE CREEK (BASIN 400)

## LIST OF CLAIMS BY SOURCE AND ENFORCEABLE PRIORITY DATE

TRIBUTARY VALUES: MP= Manmade Pit, NP=Natural Pit, SD=Secondary Diversion, SI=Subirrigation, SP=Spring, WS=Waste & Seepage, UT=Unnamed Tributary

WATER RIGHT #	VERSION STATUS	HISTORICAL TYPE	USE	FLOW RATE	ENFORCEABLE PRIORITY DATE	POINT OF DIVERSION					TRIBUTARY	SOURCE NAME	OWNER NAME
						QTR	SEC	TWP	RGE	CNTY			
400 30137036	ACTV	USE	ST		08/31/1915	N2	6	31N	39E	VA	UT	WOLF CREEK	CORNWELL RANCH
						W2W2	32	32N	39E	VA			
						SWSW	29	32N	39E	VA			
						E2SE	26	32N	38E	VA			
							25	32N	38E	VA			
						NW	30	32N	39E	VA			
						S2	24	32N	38E	VA			
						SW	19	32N	39E	VA			
						N2	19	32N	39E	VA			
							18	32N	39E	VA			
						NWNW	17	32N	39E	VA			
						S2	31	32N	39E	VA			
							36	32N	38E	VA			
						E2NE	24	32N	38E	VA			
400 30143382	ACTV	USE	ST		07/11/1935	NESE	35	32N	38E	VA	UT	WOLF CREEK	USA (DEPT OF INTERIOR BUREAU OF LAND MGMT)
						NENW	36	32N	38E	VA			
						NWNW	36	32N	38E	VA			
						NWSW	36	32N	38E	VA			
						SWNW	36	32N	38E	VA			

---

DEPARTMENT OF NATURAL RESOURCES AND CONSERVATION

INTERLOCUTORY

MILK RIVER, BELOW WHITEWATER INCLUDING PORCUPINE CREEK (BASIN 400)

LIST OF CLAIMS BY SOURCE AND ENFORCEABLE PRIORITY DATE

TRIBUTARY VALUES: MP= Manmade Pit, NP=Natural Pit, SD=Secondary Diversion, SI=Subirrigation, SP=Spring, WS=Waste & Seepage, UT=Unnamed Tributary

WATER RIGHT #	VERSION STATUS	HISTORICAL TYPE	USE	FLOW RATE	ENFORCEABLE PRIORITY DATE	POINT OF DIVERSION					TRIBUTARY	SOURCE NAME	OWNER NAME
						QTR	SEC	TWP	RGE	CNTY			
400 30136578	ACTV	USE	ST		12/31/1895	W2NE	8	32N	39E	VA	WOLF CREEK	BUGGY CREEK LIVESTOCK LLLP	
						SWSE	5	32N	39E	VA			
						E2SE	5	32N	39E	VA			
							5	32N	39E	VA			
							5	32N	39E	VA			
							4	32N	39E	VA			
							4	32N	39E	VA			
							31	33N	39E	VA			
							31	33N	39E	VA			
							31	33N	39E	VA			
400 30136086	ACTV	USE	ST		08/31/1915	S2	36	32N	38E	VA	WOLF CREEK	CORNWELL RANCH	
						W2	31	32N	39E	VA			
						SESESW	30	32N	39E	VA			
						E2	19	32N	39E	VA			
						NWNWNW	20	32N	39E	VA			
						W2SE	8	32N	39E	VA			
						E2	30	32N	39E	VA			
						W2	17	32N	39E	VA			
NWNWNE	17	32N	39E	VA									
400 30137036	ACTV	USE	ST		08/31/1915	N2SESE	35	32N	38E	VA	WOLF CREEK	CORNWELL RANCH	
						S2	36	32N	38E	VA			
						SWSW	31	32N	39E	VA			
400 30143399	ACTV	USE	ST		07/11/1935	S2	36	32N	38E	VA	WOLF CREEK	USA (DEPT OF INTERIOR BUREAU OF LAND MGMT)	
						E2	19	32N	39E	VA			
						S2	30	32N	39E	VA			
						E2NW	31	32N	39E	VA			
						E2SE	35	32N	38E	VA			