

INTERLOCUTORY DECREE
MILK RIVER, BELOW WHITEWATER INCLUDING PORCUPINE CREEK
BASIN 400
ABSTRACT OF WATER RIGHT CLAIM

IMPORTANT NOTICE

YOUR WATER RIGHT AS SHOWN ON THIS ABSTRACT MAY HAVE CHANGES FROM YOUR WATER RIGHT AS CLAIMED OR AMENDED. AN ASTERISK (*) HAS BEEN PLACED NEXT TO EACH ITEM CHANGED BY THE MONTANA WATER COURT OR BY THE DEPARTMENT OF NATURAL RESOURCES AND CONSERVATION (DNRC) DURING THE PREPARATION OF THIS INTERLOCUTORY DECREE. THESE CHANGES ARE AUTHORIZED BY THE MONTANA SUPREME COURT WATER RIGHT CLAIMS EXAMINATION RULES OR BY ORDER OF THE WATER COURT.

OBJECTIONS MAY BE FILED ACCORDING TO THE PROCEDURES OUTLINED IN THE DOCUMENT ENTITLED "NOTICE OF ENTRY OF INTERLOCUTORY DECREE AND NOTICE OF AVAILABILITY."

Water Right Number: 40O 168362-00 STATEMENT OF CLAIM

Version: 3 -- POST DECREE

Status: ACTIVE

Owners: CARROLL MT PROPERTIES LLC
1640 OLD 421 S
BOONE, NC 28607

Priority Date: APRIL 1, 1970

Type of Historical Right: USE

Purpose (Use): STOCK

***Flow Rate:** NO FLOW RATE HAS BEEN DECREED BECAUSE THIS USE CONSISTS OF STOCK DRINKING DIRECTLY FROM THE SOURCE, OR FROM A DITCH SYSTEM.

Volume: THIS WATER RIGHT INCLUDES THE AMOUNT OF WATER CONSUMPTIVELY USED FOR STOCKWATERING PURPOSES AT THE RATE OF 30 GALLONS PER DAY PER ANIMAL UNIT. ANIMAL UNITS SHALL BE BASED ON REASONABLE CARRYING CAPACITY AND HISTORICAL USE OF THE AREA SERVICED BY THIS WATER SOURCE.

Source Name: UNNAMED TRIBUTARY OF PORCUPINE CREEK, MIDDLE FORK

Source Type: SURFACE WATER

Point of Diversion and Means of Diversion:

<u>ID</u>	<u>Govt Lot</u>	<u>Qtr Sec</u>	<u>Sec</u>	<u>Twp</u>	<u>Rge</u>	<u>County</u>
1		SEWNNE	13	35N	39E	VALLEY

***Period of Diversion:** JANUARY 1 TO DECEMBER 31

Diversion Means: DAM

Reservoir: ONSTREAM

<u>Govt Lot</u>	<u>Qtr Sec</u>	<u>Sec</u>	<u>Twp</u>	<u>Rge</u>	<u>County</u>
	SEWNNE	13	35N	39E	VALLEY

Diversion to Reservoir: DIVERSION # 1

Period of Use: APRIL 1 TO NOVEMBER 30

Place of Use:

<u>ID</u>	<u>Acres</u>	<u>Govt Lot</u>	<u>Qtr Sec</u>	<u>Sec</u>	<u>Twp</u>	<u>Rge</u>	<u>County</u>
1			SEWNNE	13	35N	39E	VALLEY

Remarks:

STARTING IN 2008, PERIOD OF DIVERSION WAS ADDED TO MOST CLAIM ABSTRACTS, INCLUDING THIS ONE.

THE FOLLOWING ISSUES WERE IDENTIFIED BY THE DNRC DURING ITS EXAMINATION OF THIS WATER RIGHT CLAIM.

CLAIM WAS IMPROPERLY DESIGNATED TO BASIN 40N AND WAS INCLUDED IN THE PRELIMINARY DECREE ISSUED 08/13/1985 . CLAIM WAS NOT INCLUDED IN THE BASIN 400 PRELIMINARY DECREE ISSUED 05/24/1995.

A BETTER UNDERSTANDING OF YOUR CLAIMED WATER RIGHT CAN BE OBTAINED BY COMPARING YOUR RIGHT WITH OTHER CLAIMS IN THE BASIN. FOR EXAMPLE, COMPARE PRIORITY DATES, FLOW RATES, VOLUMES, OR ACRES IRRIGATED. ALSO, YOUR WATER RIGHT MAY BE SUBJECT TO WATER RIGHTS IN ADJOINING SUBBASINS OR BASINS AS WELL AS BEING SUBJECT TO OTHER RIGHTS ON YOUR SOURCE OF SUPPLY. FINALLY, YOUR WATER RIGHT MAY BE SUBJECT TO INDIAN RESERVED AND FEDERAL RESERVED WATER RIGHTS.

COMPLETE DETAILS REGARDING THE DNRC PREPARATION OF THIS INTERLOCUTORY DECREE AND RELATED MATERIALS CAN BE REVIEWED AT THE OFFICE LOCATIONS IDENTIFIED IN THE DOCUMENT ENTITLED "NOTICE OF ENTRY OF INTERLOCUTORY DECREE AND NOTICE OF AVAILABILITY."

SEE GENERAL FINDINGS OF FACT AND CONCLUSIONS OF LAW FOR FURTHER EXPLANATION OF YOUR CLAIMED WATER RIGHT. THESE FINDINGS CAN BE FOUND AS INDICATED IN THE DOCUMENT ENTITLED "NOTICE OF ENTRY OF INTERLOCUTORY DECREE AND NOTICE OF AVAILABILITY." IF YOU NEED OBJECTION FORMS, OR HAVE QUESTIONS ABOUT WATER COURT PROCEDURES OR CHANGES TO YOUR RIGHT, YOU CAN CONTACT THE WATER COURT BY CALLING 1-800-624-3270 (WITHIN MONTANA ONLY) OR 1-406-586-4364, OR BY WRITING TO P.O. BOX 1389, BOZEMAN, MT 59771-1389.

INTERLOCUTORY DECREE
MILK RIVER, BELOW WHITEWATER INCLUDING PORCUPINE CREEK
BASIN 400
ABSTRACT OF WATER RIGHT CLAIM

IMPORTANT NOTICE

YOUR WATER RIGHT AS SHOWN ON THIS ABSTRACT MAY HAVE CHANGES FROM YOUR WATER RIGHT AS CLAIMED OR AMENDED. AN ASTERISK (*) HAS BEEN PLACED NEXT TO EACH ITEM CHANGED BY THE MONTANA WATER COURT OR BY THE DEPARTMENT OF NATURAL RESOURCES AND CONSERVATION (DNRC) DURING THE PREPARATION OF THIS INTERLOCUTORY DECREE. THESE CHANGES ARE AUTHORIZED BY THE MONTANA SUPREME COURT WATER RIGHT CLAIMS EXAMINATION RULES OR BY ORDER OF THE WATER COURT.

OBJECTIONS MAY BE FILED ACCORDING TO THE PROCEDURES OUTLINED IN THE DOCUMENT ENTITLED "NOTICE OF ENTRY OF INTERLOCUTORY DECREE AND NOTICE OF AVAILABILITY."

Water Right Number: 400 30106755 STATEMENT OF CLAIM

Version: 1 -- ORIGINAL RIGHT

Status: ACTIVE

Owners: MONTANA STATE BOARD OF LAND COMMISSIONERS
TRUST LAND MANAGEMENT DIVISION
PO BOX 201601
HELENA, MT 59620-1601

Priority Date: JANUARY 29, 1918

Type of Historical Right: USE

Purpose (Use): STOCK

***Flow Rate:** A SPECIFIC FLOW RATE HAS NOT BEEN DECREED BECAUSE THIS USE CONSISTS OF STOCK DRINKING DIRECTLY FROM THE SOURCE, OR FROM A DITCH SYSTEM. THE FLOW RATE IS LIMITED TO THE MINIMUM AMOUNT HISTORICALLY NECESSARY TO SUSTAIN THIS PURPOSE.

***Volume:** THIS RIGHT INCLUDES THE AMOUNT OF WATER CONSUMPTIVELY USED FOR STOCKWATERING PURPOSES AT THE RATE OF 30 GALLONS PER DAY PER ANIMAL UNIT. ANIMAL UNITS SHALL BE BASED ON REASONABLE CARRYING CAPACITY AND HISTORICAL USE OF THE AREA SERVICED BY THIS WATER SOURCE.

Source Name: CROOKED CREEK

Source Type: SURFACE WATER

***Point of Diversion and Means of Diversion:**

<u>ID</u>	<u>Govt Lot</u>	<u>Qtr Sec</u>	<u>Sec</u>	<u>Twp</u>	<u>Rge</u>	<u>County</u>
1		W2W2	8	31N	39E	VALLEY

Period of Diversion: JANUARY 1 TO DECEMBER 31

Diversion Means: LIVESTOCK DIRECT FROM SOURCE

2		W2W2NW	17	31N	39E	VALLEY
---	--	--------	----	-----	-----	--------

Period of Diversion: JANUARY 1 TO DECEMBER 31

Diversion Means: LIVESTOCK DIRECT FROM SOURCE

3		SENE	18	31N	39E	VALLEY
	Period of Diversion:	JANUARY 1 TO DECEMBER 31				
	Diversion Means:	LIVESTOCK DIRECT FROM SOURCE				
4		S2NE	18	31N	39E	VALLEY
	Period of Diversion:	JANUARY 1 TO DECEMBER 31				
	Diversion Means:	LIVESTOCK DIRECT FROM SOURCE				
5		S2SE	18	31N	39E	VALLEY
	Period of Diversion:	JANUARY 1 TO DECEMBER 31				
	Diversion Means:	LIVESTOCK DIRECT FROM SOURCE				
6	2	SWNW	18	31N	39E	VALLEY
	Period of Diversion:	JANUARY 1 TO DECEMBER 31				
	Diversion Means:	LIVESTOCK DIRECT FROM SOURCE				
7		N2N2SE	18	31N	39E	VALLEY
	Period of Diversion:	JANUARY 1 TO DECEMBER 31				
	Diversion Means:	LIVESTOCK DIRECT FROM SOURCE				
8		N2NESW	18	31N	39E	VALLEY
	Period of Diversion:	JANUARY 1 TO DECEMBER 31				
	Diversion Means:	LIVESTOCK DIRECT FROM SOURCE				
9	3	NWSW	18	31N	39E	VALLEY
	Period of Diversion:	JANUARY 1 TO DECEMBER 31				
	Diversion Means:	LIVESTOCK DIRECT FROM SOURCE				
	Period of Use:	JANUARY 1 TO DECEMBER 31				

***Place of Use:**

<u>ID</u>	<u>Acres</u>	<u>Govt Lot</u>	<u>Qtr Sec</u>	<u>Sec</u>	<u>Twp</u>	<u>Rge</u>	<u>County</u>
1			W2W2	8	31N	39E	VALLEY
2			W2W2NW	17	31N	39E	VALLEY
3			SENE	18	31N	39E	VALLEY
4			S2NE	18	31N	39E	VALLEY
5			S2SE	18	31N	39E	VALLEY
6		2	SWNW	18	31N	39E	VALLEY
7			N2N2SE	18	31N	39E	VALLEY
8			N2NESW	18	31N	39E	VALLEY
9		3	NWSW	18	31N	39E	VALLEY

Remarks:

THE FOLLOWING ISSUES WERE IDENTIFIED BY THE DNRC DURING ITS EXAMINATION OF THIS WATER RIGHT CLAIM.

THIS CLAIM NUMBER WAS NOT INCLUDED IN THE BASIN 400 DECREE ISSUED 05/24/1995.

THE WATER RIGHTS LISTED FOLLOWING THIS STATEMENT WERE FILED BY DIFFERENT PARTIES WHO CLAIM OVERLAPPING PLACES OF USE. 400 30106755, 400 30136648, 400 30137029, 400 30143250.

A BETTER UNDERSTANDING OF YOUR CLAIMED WATER RIGHT CAN BE OBTAINED BY COMPARING YOUR RIGHT WITH OTHER CLAIMS IN THE BASIN. FOR EXAMPLE, COMPARE PRIORITY DATES, FLOW RATES, VOLUMES, OR ACRES IRRIGATED. ALSO, YOUR WATER RIGHT MAY BE SUBJECT TO WATER RIGHTS IN ADJOINING SUBBASINS OR BASINS AS WELL AS BEING SUBJECT TO OTHER RIGHTS ON YOUR SOURCE OF SUPPLY. FINALLY, YOUR WATER RIGHT MAY BE SUBJECT TO INDIAN RESERVED AND FEDERAL RESERVED WATER RIGHTS.

COMPLETE DETAILS REGARDING THE DNRC PREPARATION OF THIS INTERLOCUTORY DECREE AND RELATED MATERIALS CAN BE REVIEWED AT THE OFFICE LOCATIONS IDENTIFIED IN THE DOCUMENT ENTITLED "NOTICE OF ENTRY OF INTERLOCUTORY DECREE AND NOTICE OF AVAILABILITY."

SEE GENERAL FINDINGS OF FACT AND CONCLUSIONS OF LAW FOR FURTHER EXPLANATION OF YOUR CLAIMED WATER RIGHT. THESE FINDINGS CAN BE FOUND AS INDICATED IN THE DOCUMENT ENTITLED "NOTICE OF ENTRY OF INTERLOCUTORY DECREE AND NOTICE OF AVAILABILITY." IF YOU NEED OBJECTION FORMS, OR HAVE QUESTIONS ABOUT WATER COURT PROCEDURES OR CHANGES TO YOUR RIGHT, YOU CAN CONTACT THE WATER COURT BY CALLING 1-800-624-3270 (WITHIN MONTANA ONLY) OR 1-406-586-4364, OR BY WRITING TO P.O. BOX 1389, BOZEMAN, MT 59771-1389.

INTERLOCUTORY DECREE
MILK RIVER, BELOW WHITEWATER INCLUDING PORCUPINE CREEK
BASIN 400
ABSTRACT OF WATER RIGHT CLAIM

IMPORTANT NOTICE

YOUR WATER RIGHT AS SHOWN ON THIS ABSTRACT MAY HAVE CHANGES FROM YOUR WATER RIGHT AS CLAIMED OR AMENDED. AN ASTERISK (*) HAS BEEN PLACED NEXT TO EACH ITEM CHANGED BY THE MONTANA WATER COURT OR BY THE DEPARTMENT OF NATURAL RESOURCES AND CONSERVATION (DNRC) DURING THE PREPARATION OF THIS INTERLOCUTORY DECREE. THESE CHANGES ARE AUTHORIZED BY THE MONTANA SUPREME COURT WATER RIGHT CLAIMS EXAMINATION RULES OR BY ORDER OF THE WATER COURT.

OBJECTIONS MAY BE FILED ACCORDING TO THE PROCEDURES OUTLINED IN THE DOCUMENT ENTITLED "NOTICE OF ENTRY OF INTERLOCUTORY DECREE AND NOTICE OF AVAILABILITY."

Water Right Number: 400 30106757 STATEMENT OF CLAIM

Version: 1 -- ORIGINAL RIGHT

Status: ACTIVE

Owners: MONTANA STATE BOARD OF LAND COMMISSIONERS
TRUST LAND MANAGEMENT DIVISION
PO BOX 201601
HELENA, MT 59620-1601

Priority Date: JANUARY 29, 1918

Type of Historical Right: USE

Purpose (Use): STOCK

***Flow Rate:** A SPECIFIC FLOW RATE HAS NOT BEEN DECREED BECAUSE THIS USE CONSISTS OF STOCK DRINKING DIRECTLY FROM THE SOURCE, OR FROM A DITCH SYSTEM. THE FLOW RATE IS LIMITED TO THE MINIMUM AMOUNT HISTORICALLY NECESSARY TO SUSTAIN THIS PURPOSE.

***Volume:** THIS RIGHT INCLUDES THE AMOUNT OF WATER CONSUMPTIVELY USED FOR STOCKWATERING PURPOSES AT THE RATE OF 30 GALLONS PER DAY PER ANIMAL UNIT. ANIMAL UNITS SHALL BE BASED ON REASONABLE CARRYING CAPACITY AND HISTORICAL USE OF THE AREA SERVICED BY THIS WATER SOURCE.

Source Name: SPRING CREEK

Source Type: SURFACE WATER

Point of Diversion and Means of Diversion:

<u>ID</u>	<u>Govt Lot</u>	<u>Qtr Sec</u>	<u>Sec</u>	<u>Twp</u>	<u>Rge</u>	<u>County</u>
1		E2E2	8	31N	39E	VALLEY

Period of Diversion: JANUARY 1 TO DECEMBER 31

Diversion Means: LIVESTOCK DIRECT FROM SOURCE

Period of Use: JANUARY 1 TO DECEMBER 31

Place of Use:

<u>ID</u>	<u>Acres</u>	<u>Govt Lot</u>	<u>Qtr Sec</u>	<u>Sec</u>	<u>Twp</u>	<u>Rge</u>	<u>County</u>
1			E2E2	8	31N	39E	VALLEY

Remarks:

THE FOLLOWING ISSUES WERE IDENTIFIED BY THE DNRC DURING ITS EXAMINATION OF THIS WATER RIGHT CLAIM.

THIS CLAIM NUMBER WAS NOT INCLUDED IN THE BASIN 400 DECREE ISSUED 05/24/1995.

THE WATER RIGHTS LISTED FOLLOWING THIS STATEMENT WERE FILED BY DIFFERENT PARTIES WHO CLAIM OVERLAPPING PLACES OF USE. 400 30106757, 400 30136084, 400 30143197.

A BETTER UNDERSTANDING OF YOUR CLAIMED WATER RIGHT CAN BE OBTAINED BY COMPARING YOUR RIGHT WITH OTHER CLAIMS IN THE BASIN. FOR EXAMPLE, COMPARE PRIORITY DATES, FLOW RATES, VOLUMES, OR ACRES IRRIGATED. ALSO, YOUR WATER RIGHT MAY BE SUBJECT TO WATER RIGHTS IN ADJOINING SUBBASINS OR BASINS AS WELL AS BEING SUBJECT TO OTHER RIGHTS ON YOUR SOURCE OF SUPPLY. FINALLY, YOUR WATER RIGHT MAY BE SUBJECT TO INDIAN RESERVED AND FEDERAL RESERVED WATER RIGHTS.

COMPLETE DETAILS REGARDING THE DNRC PREPARATION OF THIS INTERLOCUTORY DECREE AND RELATED MATERIALS CAN BE REVIEWED AT THE OFFICE LOCATIONS IDENTIFIED IN THE DOCUMENT ENTITLED "NOTICE OF ENTRY OF INTERLOCUTORY DECREE AND NOTICE OF AVAILABILITY."

SEE GENERAL FINDINGS OF FACT AND CONCLUSIONS OF LAW FOR FURTHER EXPLANATION OF YOUR CLAIMED WATER RIGHT. THESE FINDINGS CAN BE FOUND AS INDICATED IN THE DOCUMENT ENTITLED "NOTICE OF ENTRY OF INTERLOCUTORY DECREE AND NOTICE OF AVAILABILITY." IF YOU NEED OBJECTION FORMS, OR HAVE QUESTIONS ABOUT WATER COURT PROCEDURES OR CHANGES TO YOUR RIGHT, YOU CAN CONTACT THE WATER COURT BY CALLING 1-800-624-3270 (WITHIN MONTANA ONLY) OR 1-406-586-4364, OR BY WRITING TO P.O. BOX 1389, BOZEMAN, MT 59771-1389.

INTERLOCUTORY DECREE
MILK RIVER, BELOW WHITEWATER INCLUDING PORCUPINE CREEK
BASIN 400
ABSTRACT OF WATER RIGHT CLAIM

IMPORTANT NOTICE

YOUR WATER RIGHT AS SHOWN ON THIS ABSTRACT MAY HAVE CHANGES FROM YOUR WATER RIGHT AS CLAIMED OR AMENDED. AN ASTERISK (*) HAS BEEN PLACED NEXT TO EACH ITEM CHANGED BY THE MONTANA WATER COURT OR BY THE DEPARTMENT OF NATURAL RESOURCES AND CONSERVATION (DNRC) DURING THE PREPARATION OF THIS INTERLOCUTORY DECREE. THESE CHANGES ARE AUTHORIZED BY THE MONTANA SUPREME COURT WATER RIGHT CLAIMS EXAMINATION RULES OR BY ORDER OF THE WATER COURT.

OBJECTIONS MAY BE FILED ACCORDING TO THE PROCEDURES OUTLINED IN THE DOCUMENT ENTITLED "NOTICE OF ENTRY OF INTERLOCUTORY DECREE AND NOTICE OF AVAILABILITY."

Water Right Number: 400 30106759 STATEMENT OF CLAIM

Version: 1 -- ORIGINAL RIGHT

Status: ACTIVE

Owners: MONTANA STATE BOARD OF LAND COMMISSIONERS
TRUST LAND MANAGEMENT DIVISION
PO BOX 201601
HELENA, MT 59620-1601

Priority Date: JUNE 29, 1973

Type of Historical Right: USE

Purpose (Use): STOCK

***Flow Rate:** A SPECIFIC FLOW RATE HAS NOT BEEN DECREED BECAUSE THIS USE CONSISTS OF STOCK DRINKING DIRECTLY FROM THE SOURCE, OR FROM A DITCH SYSTEM. THE FLOW RATE IS LIMITED TO THE MINIMUM AMOUNT HISTORICALLY NECESSARY TO SUSTAIN THIS PURPOSE.

***Volume:** THIS RIGHT INCLUDES THE AMOUNT OF WATER CONSUMPTIVELY USED FOR STOCKWATERING PURPOSES AT THE RATE OF 30 GALLONS PER DAY PER ANIMAL UNIT. ANIMAL UNITS SHALL BE BASED ON REASONABLE CARRYING CAPACITY AND HISTORICAL USE OF THE AREA SERVICED BY THIS WATER SOURCE.

Source Name: CHERRY CREEK

Source Type: SURFACE WATER

***Point of Diversion and Means of Diversion:**

<u>ID</u>	<u>Govt Lot</u>	<u>Qtr Sec</u>	<u>Sec</u>	<u>Twp</u>	<u>Rge</u>	<u>County</u>
1		S2SWNE	35	31N	39E	VALLEY

Period of Diversion: JANUARY 1 TO DECEMBER 31

Diversion Means: LIVESTOCK DIRECT FROM SOURCE

2		NWSE	35	31N	39E	VALLEY
---	--	------	----	-----	-----	--------

Period of Diversion: JANUARY 1 TO DECEMBER 31

Diversion Means: LIVESTOCK DIRECT FROM SOURCE

3 3 SWSE 35 31N 39E VALLEY

Period of Diversion: JANUARY 1 TO DECEMBER 31

Diversion Means: LIVESTOCK DIRECT FROM SOURCE

Period of Use: JANUARY 1 TO DECEMBER 31

***Place of Use:**

<u>ID</u>	<u>Acres</u>	<u>Govt Lot</u>	<u>Qtr Sec</u>	<u>Sec</u>	<u>Twp</u>	<u>Rge</u>	<u>County</u>
1			S2SWNE	35	31N	39E	VALLEY
2			NWSE	35	31N	39E	VALLEY
3		3	SWSE	35	31N	39E	VALLEY

Remarks:

THE FOLLOWING ISSUES WERE IDENTIFIED BY THE DNRC DURING ITS EXAMINATION OF THIS WATER RIGHT CLAIM.

THIS CLAIM NUMBER WAS NOT INCLUDED IN THE BASIN 400 DECREE ISSUED 05/24/1995.

A BETTER UNDERSTANDING OF YOUR CLAIMED WATER RIGHT CAN BE OBTAINED BY COMPARING YOUR RIGHT WITH OTHER CLAIMS IN THE BASIN. FOR EXAMPLE, COMPARE PRIORITY DATES, FLOW RATES, VOLUMES, OR ACRES IRRIGATED. ALSO, YOUR WATER RIGHT MAY BE SUBJECT TO WATER RIGHTS IN ADJOINING SUBBASINS OR BASINS AS WELL AS BEING SUBJECT TO OTHER RIGHTS ON YOUR SOURCE OF SUPPLY. FINALLY, YOUR WATER RIGHT MAY BE SUBJECT TO INDIAN RESERVED AND FEDERAL RESERVED WATER RIGHTS.

COMPLETE DETAILS REGARDING THE DNRC PREPARATION OF THIS INTERLOCUTORY DECREE AND RELATED MATERIALS CAN BE REVIEWED AT THE OFFICE LOCATIONS IDENTIFIED IN THE DOCUMENT ENTITLED "NOTICE OF ENTRY OF INTERLOCUTORY DECREE AND NOTICE OF AVAILABILITY."

SEE GENERAL FINDINGS OF FACT AND CONCLUSIONS OF LAW FOR FURTHER EXPLANATION OF YOUR CLAIMED WATER RIGHT. THESE FINDINGS CAN BE FOUND AS INDICATED IN THE DOCUMENT ENTITLED "NOTICE OF ENTRY OF INTERLOCUTORY DECREE AND NOTICE OF AVAILABILITY." IF YOU NEED OBJECTION FORMS, OR HAVE QUESTIONS ABOUT WATER COURT PROCEDURES OR CHANGES TO YOUR RIGHT, YOU CAN CONTACT THE WATER COURT BY CALLING 1-800-624-3270 (WITHIN MONTANA ONLY) OR 1-406-586-4364, OR BY WRITING TO P.O. BOX 1389, BOZEMAN, MT 59771-1389.

INTERLOCUTORY DECREE
MILK RIVER, BELOW WHITEWATER INCLUDING PORCUPINE CREEK
BASIN 400
ABSTRACT OF WATER RIGHT CLAIM

IMPORTANT NOTICE

YOUR WATER RIGHT AS SHOWN ON THIS ABSTRACT MAY HAVE CHANGES FROM YOUR WATER RIGHT AS CLAIMED OR AMENDED. AN ASTERISK (*) HAS BEEN PLACED NEXT TO EACH ITEM CHANGED BY THE MONTANA WATER COURT OR BY THE DEPARTMENT OF NATURAL RESOURCES AND CONSERVATION (DNRC) DURING THE PREPARATION OF THIS INTERLOCUTORY DECREE. THESE CHANGES ARE AUTHORIZED BY THE MONTANA SUPREME COURT WATER RIGHT CLAIMS EXAMINATION RULES OR BY ORDER OF THE WATER COURT.

OBJECTIONS MAY BE FILED ACCORDING TO THE PROCEDURES OUTLINED IN THE DOCUMENT ENTITLED "NOTICE OF ENTRY OF INTERLOCUTORY DECREE AND NOTICE OF AVAILABILITY."

Water Right Number: 400 30106761 STATEMENT OF CLAIM

Version: 1 -- ORIGINAL RIGHT

Status: ACTIVE

Owners: MONTANA STATE BOARD OF LAND COMMISSIONERS
TRUST LAND MANAGEMENT DIVISION
PO BOX 201601
HELENA, MT 59620-1601

Priority Date: FEBRUARY 9, 1893

Type of Historical Right: USE

Purpose (Use): STOCK

***Flow Rate:** A SPECIFIC FLOW RATE HAS NOT BEEN DECREED BECAUSE THIS USE CONSISTS OF STOCK DRINKING DIRECTLY FROM THE SOURCE, OR FROM A DITCH SYSTEM. THE FLOW RATE IS LIMITED TO THE MINIMUM AMOUNT HISTORICALLY NECESSARY TO SUSTAIN THIS PURPOSE.

***Volume:** THIS RIGHT INCLUDES THE AMOUNT OF WATER CONSUMPTIVELY USED FOR STOCKWATERING PURPOSES AT THE RATE OF 30 GALLONS PER DAY PER ANIMAL UNIT. ANIMAL UNITS SHALL BE BASED ON REASONABLE CARRYING CAPACITY AND HISTORICAL USE OF THE AREA SERVICED BY THIS WATER SOURCE.

Source Name: BEAR CREEK

Source Type: SURFACE WATER

***Point of Diversion and Means of Diversion:**

<u>ID</u>	<u>Govt Lot</u>	<u>Qtr Sec</u>	<u>Sec</u>	<u>Twp</u>	<u>Rge</u>	<u>County</u>
1		E2NE	36	31N	37E	VALLEY

Period of Diversion: JANUARY 1 TO DECEMBER 31

Diversion Means: LIVESTOCK DIRECT FROM SOURCE

2		SWNE	36	31N	37E	VALLEY
---	--	------	----	-----	-----	--------

Period of Diversion: JANUARY 1 TO DECEMBER 31

Diversion Means: LIVESTOCK DIRECT FROM SOURCE

INTERLOCUTORY DECREE
MILK RIVER, BELOW WHITEWATER INCLUDING PORCUPINE CREEK
BASIN 400
ABSTRACT OF WATER RIGHT CLAIM

IMPORTANT NOTICE

YOUR WATER RIGHT AS SHOWN ON THIS ABSTRACT MAY HAVE CHANGES FROM YOUR WATER RIGHT AS CLAIMED OR AMENDED. AN ASTERISK (*) HAS BEEN PLACED NEXT TO EACH ITEM CHANGED BY THE MONTANA WATER COURT OR BY THE DEPARTMENT OF NATURAL RESOURCES AND CONSERVATION (DNRC) DURING THE PREPARATION OF THIS INTERLOCUTORY DECREE. THESE CHANGES ARE AUTHORIZED BY THE MONTANA SUPREME COURT WATER RIGHT CLAIMS EXAMINATION RULES OR BY ORDER OF THE WATER COURT.

OBJECTIONS MAY BE FILED ACCORDING TO THE PROCEDURES OUTLINED IN THE DOCUMENT ENTITLED "NOTICE OF ENTRY OF INTERLOCUTORY DECREE AND NOTICE OF AVAILABILITY."

Water Right Number: 400 30106762 STATEMENT OF CLAIM
Version: 1 -- ORIGINAL RIGHT
Status: ACTIVE

Owners: MONTANA STATE BOARD OF LAND COMMISSIONERS
TRUST LAND MANAGEMENT DIVISION
PO BOX 201601
HELENA, MT 59620-1601

Priority Date: AUGUST 15, 1913

Type of Historical Right: USE

Purpose (Use): STOCK

***Flow Rate:** A SPECIFIC FLOW RATE HAS NOT BEEN DECREED BECAUSE THIS USE CONSISTS OF STOCK DRINKING DIRECTLY FROM THE SOURCE, OR FROM A DITCH SYSTEM. THE FLOW RATE IS LIMITED TO THE MINIMUM AMOUNT HISTORICALLY NECESSARY TO SUSTAIN THIS PURPOSE.

***Volume:** THIS RIGHT INCLUDES THE AMOUNT OF WATER CONSUMPTIVELY USED FOR STOCKWATERING PURPOSES AT THE RATE OF 30 GALLONS PER DAY PER ANIMAL UNIT. ANIMAL UNITS SHALL BE BASED ON REASONABLE CARRYING CAPACITY AND HISTORICAL USE OF THE AREA SERVICED BY THIS WATER SOURCE.

Source Name: ANTELOPE CREEK
Source Type: SURFACE WATER

***Point of Diversion and Means of Diversion:**

<u>ID</u>	<u>Govt Lot</u>	<u>Qtr Sec</u>	<u>Sec</u>	<u>Twp</u>	<u>Rge</u>	<u>County</u>
1	3	E2	36	29N	37E	VALLEY

Period of Diversion: JANUARY 1 TO DECEMBER 31

Diversion Means: LIVESTOCK DIRECT FROM SOURCE

2		N2NW	36	29N	37E	VALLEY
---	--	------	----	-----	-----	--------

Period of Diversion: JANUARY 1 TO DECEMBER 31

Diversion Means: LIVESTOCK DIRECT FROM SOURCE

3 N2SWNW 36 29N 37E VALLEY

Period of Diversion: JANUARY 1 TO DECEMBER 31

Diversion Means: LIVESTOCK DIRECT FROM SOURCE

Period of Use: JANUARY 1 TO DECEMBER 31

***Place of Use:**

<u>ID</u>	<u>Acres</u>	<u>Govt Lot</u>	<u>Qtr Sec</u>	<u>Sec</u>	<u>Twp</u>	<u>Rge</u>	<u>County</u>
1		3	E2	36	29N	37E	VALLEY
2			N2NW	36	29N	37E	VALLEY
3			N2SWNW	36	29N	37E	VALLEY

Remarks:

THE FOLLOWING ISSUES WERE IDENTIFIED BY THE DNRC DURING ITS EXAMINATION OF THIS WATER RIGHT CLAIM.

THIS CLAIM NUMBER WAS NOT INCLUDED IN THE BASIN 400 DECREE ISSUED 05/24/1995.

A BETTER UNDERSTANDING OF YOUR CLAIMED WATER RIGHT CAN BE OBTAINED BY COMPARING YOUR RIGHT WITH OTHER CLAIMS IN THE BASIN. FOR EXAMPLE, COMPARE PRIORITY DATES, FLOW RATES, VOLUMES, OR ACRES IRRIGATED. ALSO, YOUR WATER RIGHT MAY BE SUBJECT TO WATER RIGHTS IN ADJOINING SUBBASINS OR BASINS AS WELL AS BEING SUBJECT TO OTHER RIGHTS ON YOUR SOURCE OF SUPPLY. FINALLY, YOUR WATER RIGHT MAY BE SUBJECT TO INDIAN RESERVED AND FEDERAL RESERVED WATER RIGHTS.

COMPLETE DETAILS REGARDING THE DNRC PREPARATION OF THIS INTERLOCUTORY DECREE AND RELATED MATERIALS CAN BE REVIEWED AT THE OFFICE LOCATIONS IDENTIFIED IN THE DOCUMENT ENTITLED "NOTICE OF ENTRY OF INTERLOCUTORY DECREE AND NOTICE OF AVAILABILITY."

SEE GENERAL FINDINGS OF FACT AND CONCLUSIONS OF LAW FOR FURTHER EXPLANATION OF YOUR CLAIMED WATER RIGHT. THESE FINDINGS CAN BE FOUND AS INDICATED IN THE DOCUMENT ENTITLED "NOTICE OF ENTRY OF INTERLOCUTORY DECREE AND NOTICE OF AVAILABILITY." IF YOU NEED OBJECTION FORMS, OR HAVE QUESTIONS ABOUT WATER COURT PROCEDURES OR CHANGES TO YOUR RIGHT, YOU CAN CONTACT THE WATER COURT BY CALLING 1-800-624-3270 (WITHIN MONTANA ONLY) OR 1-406-586-4364, OR BY WRITING TO P.O. BOX 1389, BOZEMAN, MT 59771-1389.

INTERLOCUTORY DECREE
MILK RIVER, BELOW WHITEWATER INCLUDING PORCUPINE CREEK
BASIN 400
ABSTRACT OF WATER RIGHT CLAIM

IMPORTANT NOTICE

YOUR WATER RIGHT AS SHOWN ON THIS ABSTRACT MAY HAVE CHANGES FROM YOUR WATER RIGHT AS CLAIMED OR AMENDED. AN ASTERISK (*) HAS BEEN PLACED NEXT TO EACH ITEM CHANGED BY THE MONTANA WATER COURT OR BY THE DEPARTMENT OF NATURAL RESOURCES AND CONSERVATION (DNRC) DURING THE PREPARATION OF THIS INTERLOCUTORY DECREE. THESE CHANGES ARE AUTHORIZED BY THE MONTANA SUPREME COURT WATER RIGHT CLAIMS EXAMINATION RULES OR BY ORDER OF THE WATER COURT.

OBJECTIONS MAY BE FILED ACCORDING TO THE PROCEDURES OUTLINED IN THE DOCUMENT ENTITLED "NOTICE OF ENTRY OF INTERLOCUTORY DECREE AND NOTICE OF AVAILABILITY."

Water Right Number: 400 30106764 STATEMENT OF CLAIM
Version: 1 -- ORIGINAL RIGHT
Status: ACTIVE

Owners: MONTANA STATE BOARD OF LAND COMMISSIONERS
TRUST LAND MANAGEMENT DIVISION
PO BOX 201601
HELENA, MT 59620-1601

Priority Date: FEBRUARY 9, 1893

Type of Historical Right: USE

Purpose (Use): STOCK

***Flow Rate:** A SPECIFIC FLOW RATE HAS NOT BEEN DECREED BECAUSE THIS USE CONSISTS OF STOCK DRINKING DIRECTLY FROM THE SOURCE, OR FROM A DITCH SYSTEM. THE FLOW RATE IS LIMITED TO THE MINIMUM AMOUNT HISTORICALLY NECESSARY TO SUSTAIN THIS PURPOSE.

***Volume:** THIS RIGHT INCLUDES THE AMOUNT OF WATER CONSUMPTIVELY USED FOR STOCKWATERING PURPOSES AT THE RATE OF 30 GALLONS PER DAY PER ANIMAL UNIT. ANIMAL UNITS SHALL BE BASED ON REASONABLE CARRYING CAPACITY AND HISTORICAL USE OF THE AREA SERVICED BY THIS WATER SOURCE.

Source Name: BUGGY CREEK

Source Type: SURFACE WATER

Point of Diversion and Means of Diversion:

<u>ID</u>	<u>Govt Lot</u>	<u>Qtr Sec</u>	<u>Sec</u>	<u>Twp</u>	<u>Rge</u>	<u>County</u>
1		SESENE	16	30N	38E	VALLEY

Period of Diversion: JANUARY 1 TO DECEMBER 31

Diversion Means: LIVESTOCK DIRECT FROM SOURCE

2		SE	16	30N	38E	VALLEY
---	--	----	----	-----	-----	--------

Period of Diversion: JANUARY 1 TO DECEMBER 31

Diversion Means: LIVESTOCK DIRECT FROM SOURCE

Period of Use: JANUARY 1 TO DECEMBER 31

Place of Use:

<u>ID</u>	<u>Acres</u>	<u>Govt Lot</u>	<u>Qtr Sec</u>	<u>Sec</u>	<u>Twp</u>	<u>Rge</u>	<u>County</u>
1			SESENE	16	30N	38E	VALLEY
2			SE	16	30N	38E	VALLEY

Remarks:

THE FOLLOWING ISSUES WERE IDENTIFIED BY THE DNRC DURING ITS EXAMINATION OF THIS WATER RIGHT CLAIM.

THIS CLAIM NUMBER WAS NOT INCLUDED IN THE BASIN 400 DECREE ISSUED 05/24/1995.

THE WATER RIGHTS LISTED FOLLOWING THIS STATEMENT WERE FILED BY DIFFERENT PARTIES WHO CLAIM OVERLAPPING PLACES OF USE. 400 30136082, 400 30143234, 400 30143235, 400 30136655, 400 30106764.

A BETTER UNDERSTANDING OF YOUR CLAIMED WATER RIGHT CAN BE OBTAINED BY COMPARING YOUR RIGHT WITH OTHER CLAIMS IN THE BASIN. FOR EXAMPLE, COMPARE PRIORITY DATES, FLOW RATES, VOLUMES, OR ACRES IRRIGATED. ALSO, YOUR WATER RIGHT MAY BE SUBJECT TO WATER RIGHTS IN ADJOINING SUBBASINS OR BASINS AS WELL AS BEING SUBJECT TO OTHER RIGHTS ON YOUR SOURCE OF SUPPLY. FINALLY, YOUR WATER RIGHT MAY BE SUBJECT TO INDIAN RESERVED AND FEDERAL RESERVED WATER RIGHTS.

COMPLETE DETAILS REGARDING THE DNRC PREPARATION OF THIS INTERLOCUTORY DECREE AND RELATED MATERIALS CAN BE REVIEWED AT THE OFFICE LOCATIONS IDENTIFIED IN THE DOCUMENT ENTITLED "NOTICE OF ENTRY OF INTERLOCUTORY DECREE AND NOTICE OF AVAILABILITY."

SEE GENERAL FINDINGS OF FACT AND CONCLUSIONS OF LAW FOR FURTHER EXPLANATION OF YOUR CLAIMED WATER RIGHT. THESE FINDINGS CAN BE FOUND AS INDICATED IN THE DOCUMENT ENTITLED "NOTICE OF ENTRY OF INTERLOCUTORY DECREE AND NOTICE OF AVAILABILITY." IF YOU NEED OBJECTION FORMS, OR HAVE QUESTIONS ABOUT WATER COURT PROCEDURES OR CHANGES TO YOUR RIGHT, YOU CAN CONTACT THE WATER COURT BY CALLING 1-800-624-3270 (WITHIN MONTANA ONLY) OR 1-406-586-4364, OR BY WRITING TO P.O. BOX 1389, BOZEMAN, MT 59771-1389.

INTERLOCUTORY DECREE
MILK RIVER, BELOW WHITEWATER INCLUDING PORCUPINE CREEK
BASIN 400
ABSTRACT OF WATER RIGHT CLAIM

IMPORTANT NOTICE

YOUR WATER RIGHT AS SHOWN ON THIS ABSTRACT MAY HAVE CHANGES FROM YOUR WATER RIGHT AS CLAIMED OR AMENDED. AN ASTERISK (*) HAS BEEN PLACED NEXT TO EACH ITEM CHANGED BY THE MONTANA WATER COURT OR BY THE DEPARTMENT OF NATURAL RESOURCES AND CONSERVATION (DNRC) DURING THE PREPARATION OF THIS INTERLOCUTORY DECREE. THESE CHANGES ARE AUTHORIZED BY THE MONTANA SUPREME COURT WATER RIGHT CLAIMS EXAMINATION RULES OR BY ORDER OF THE WATER COURT.

OBJECTIONS MAY BE FILED ACCORDING TO THE PROCEDURES OUTLINED IN THE DOCUMENT ENTITLED "NOTICE OF ENTRY OF INTERLOCUTORY DECREE AND NOTICE OF AVAILABILITY."

Water Right Number: 400 30106766 STATEMENT OF CLAIM

Version: 1 -- ORIGINAL RIGHT

Status: ACTIVE

Owners: MONTANA STATE BOARD OF LAND COMMISSIONERS
TRUST LAND MANAGEMENT DIVISION
PO BOX 201601
HELENA, MT 59620-1601

Priority Date: JUNE 5, 1926

Type of Historical Right: USE

Purpose (Use): STOCK

***Flow Rate:** A SPECIFIC FLOW RATE HAS NOT BEEN DECREED BECAUSE THIS USE CONSISTS OF STOCK DRINKING DIRECTLY FROM THE SOURCE, OR FROM A DITCH SYSTEM. THE FLOW RATE IS LIMITED TO THE MINIMUM AMOUNT HISTORICALLY NECESSARY TO SUSTAIN THIS PURPOSE.

***Volume:** THIS RIGHT INCLUDES THE AMOUNT OF WATER CONSUMPTIVELY USED FOR STOCKWATERING PURPOSES AT THE RATE OF 30 GALLONS PER DAY PER ANIMAL UNIT. ANIMAL UNITS SHALL BE BASED ON REASONABLE CARRYING CAPACITY AND HISTORICAL USE OF THE AREA SERVICED BY THIS WATER SOURCE.

Source Name: WHATELY COULEE

Source Type: SURFACE WATER

***Point of Diversion and Means of Diversion:**

<u>ID</u>	<u>Govt Lot</u>	<u>Qtr Sec</u>	<u>Sec</u>	<u>Twp</u>	<u>Rge</u>	<u>County</u>
1		N2NW	13	28N	40E	VALLEY

Period of Diversion: JANUARY 1 TO DECEMBER 31

Diversion Means: LIVESTOCK DIRECT FROM SOURCE

2		SWNW	13	28N	40E	VALLEY
---	--	------	----	-----	-----	--------

Period of Diversion: JANUARY 1 TO DECEMBER 31

Diversion Means: LIVESTOCK DIRECT FROM SOURCE

Period of Use: JANUARY 1 TO DECEMBER 31

***Place of Use:**

<u>ID</u>	<u>Acres</u>	<u>Govt Lot</u>	<u>Qtr Sec</u>	<u>Sec</u>	<u>Twp</u>	<u>Rge</u>	<u>County</u>
1			N2NW	13	28N	40E	VALLEY
2			SWNW	13	28N	40E	VALLEY

Remarks:

THE FOLLOWING ISSUES WERE IDENTIFIED BY THE DNRC DURING ITS EXAMINATION OF THIS WATER RIGHT CLAIM.

THIS CLAIM NUMBER WAS NOT INCLUDED IN THE BASIN 40O DECREE ISSUED 05/24/1995.

A BETTER UNDERSTANDING OF YOUR CLAIMED WATER RIGHT CAN BE OBTAINED BY COMPARING YOUR RIGHT WITH OTHER CLAIMS IN THE BASIN. FOR EXAMPLE, COMPARE PRIORITY DATES, FLOW RATES, VOLUMES, OR ACRES IRRIGATED. ALSO, YOUR WATER RIGHT MAY BE SUBJECT TO WATER RIGHTS IN ADJOINING SUBBASINS OR BASINS AS WELL AS BEING SUBJECT TO OTHER RIGHTS ON YOUR SOURCE OF SUPPLY. FINALLY, YOUR WATER RIGHT MAY BE SUBJECT TO INDIAN RESERVED AND FEDERAL RESERVED WATER RIGHTS.

COMPLETE DETAILS REGARDING THE DNRC PREPARATION OF THIS INTERLOCUTORY DECREE AND RELATED MATERIALS CAN BE REVIEWED AT THE OFFICE LOCATIONS IDENTIFIED IN THE DOCUMENT ENTITLED "NOTICE OF ENTRY OF INTERLOCUTORY DECREE AND NOTICE OF AVAILABILITY."

SEE GENERAL FINDINGS OF FACT AND CONCLUSIONS OF LAW FOR FURTHER EXPLANATION OF YOUR CLAIMED WATER RIGHT. THESE FINDINGS CAN BE FOUND AS INDICATED IN THE DOCUMENT ENTITLED "NOTICE OF ENTRY OF INTERLOCUTORY DECREE AND NOTICE OF AVAILABILITY." IF YOU NEED OBJECTION FORMS, OR HAVE QUESTIONS ABOUT WATER COURT PROCEDURES OR CHANGES TO YOUR RIGHT, YOU CAN CONTACT THE WATER COURT BY CALLING 1-800-624-3270 (WITHIN MONTANA ONLY) OR 1-406-586-4364, OR BY WRITING TO P.O. BOX 1389, BOZEMAN, MT 59771-1389.

INTERLOCUTORY DECREE
MILK RIVER, BELOW WHITEWATER INCLUDING PORCUPINE CREEK
BASIN 400
ABSTRACT OF WATER RIGHT CLAIM

IMPORTANT NOTICE

YOUR WATER RIGHT AS SHOWN ON THIS ABSTRACT MAY HAVE CHANGES FROM YOUR WATER RIGHT AS CLAIMED OR AMENDED. AN ASTERISK (*) HAS BEEN PLACED NEXT TO EACH ITEM CHANGED BY THE MONTANA WATER COURT OR BY THE DEPARTMENT OF NATURAL RESOURCES AND CONSERVATION (DNRC) DURING THE PREPARATION OF THIS INTERLOCUTORY DECREE. THESE CHANGES ARE AUTHORIZED BY THE MONTANA SUPREME COURT WATER RIGHT CLAIMS EXAMINATION RULES OR BY ORDER OF THE WATER COURT.

OBJECTIONS MAY BE FILED ACCORDING TO THE PROCEDURES OUTLINED IN THE DOCUMENT ENTITLED "NOTICE OF ENTRY OF INTERLOCUTORY DECREE AND NOTICE OF AVAILABILITY."

Water Right Number: 400 30106768 STATEMENT OF CLAIM

Version: 1 -- ORIGINAL RIGHT

Status: ACTIVE

Owners: MONTANA STATE BOARD OF LAND COMMISSIONERS
TRUST LAND MANAGEMENT DIVISION
PO BOX 201601
HELENA, MT 59620-1601

Priority Date: JUNE 5, 1926

Type of Historical Right: USE

Purpose (Use): STOCK

***Flow Rate:** A SPECIFIC FLOW RATE HAS NOT BEEN DECREED BECAUSE THIS USE CONSISTS OF STOCK DRINKING DIRECTLY FROM THE SOURCE, OR FROM A DITCH SYSTEM. THE FLOW RATE IS LIMITED TO THE MINIMUM AMOUNT HISTORICALLY NECESSARY TO SUSTAIN THIS PURPOSE.

***Volume:** THIS RIGHT INCLUDES THE AMOUNT OF WATER CONSUMPTIVELY USED FOR STOCKWATERING PURPOSES AT THE RATE OF 30 GALLONS PER DAY PER ANIMAL UNIT. ANIMAL UNITS SHALL BE BASED ON REASONABLE CARRYING CAPACITY AND HISTORICAL USE OF THE AREA SERVICED BY THIS WATER SOURCE.

Source Name: PEARSON COULEE

Source Type: SURFACE WATER

Point of Diversion and Means of Diversion:

<u>ID</u>	<u>Govt Lot</u>	<u>Qtr Sec</u>	<u>Sec</u>	<u>Twp</u>	<u>Rge</u>	<u>County</u>
1		N2NENE	36	26N	37E	VALLEY

Period of Diversion: JANUARY 1 TO DECEMBER 31

Diversion Means: LIVESTOCK DIRECT FROM SOURCE

Period of Use: JANUARY 1 TO DECEMBER 31

Place of Use:

<u>ID</u>	<u>Acres</u>	<u>Govt Lot</u>	<u>Qtr Sec</u>	<u>Sec</u>	<u>Twp</u>	<u>Rge</u>	<u>County</u>
1			N2NENE	36	26N	37E	VALLEY

Remarks:

THE FOLLOWING ISSUES WERE IDENTIFIED BY THE DNRC DURING ITS EXAMINATION OF THIS WATER RIGHT CLAIM.

THIS CLAIM NUMBER WAS NOT INCLUDED IN THE BASIN 400 DECREE ISSUED 05/24/1995.

A BETTER UNDERSTANDING OF YOUR CLAIMED WATER RIGHT CAN BE OBTAINED BY COMPARING YOUR RIGHT WITH OTHER CLAIMS IN THE BASIN. FOR EXAMPLE, COMPARE PRIORITY DATES, FLOW RATES, VOLUMES, OR ACRES IRRIGATED. ALSO, YOUR WATER RIGHT MAY BE SUBJECT TO WATER RIGHTS IN ADJOINING SUBBASINS OR BASINS AS WELL AS BEING SUBJECT TO OTHER RIGHTS ON YOUR SOURCE OF SUPPLY. FINALLY, YOUR WATER RIGHT MAY BE SUBJECT TO INDIAN RESERVED AND FEDERAL RESERVED WATER RIGHTS.

COMPLETE DETAILS REGARDING THE DNRC PREPARATION OF THIS INTERLOCUTORY DECREE AND RELATED MATERIALS CAN BE REVIEWED AT THE OFFICE LOCATIONS IDENTIFIED IN THE DOCUMENT ENTITLED "NOTICE OF ENTRY OF INTERLOCUTORY DECREE AND NOTICE OF AVAILABILITY."

SEE GENERAL FINDINGS OF FACT AND CONCLUSIONS OF LAW FOR FURTHER EXPLANATION OF YOUR CLAIMED WATER RIGHT. THESE FINDINGS CAN BE FOUND AS INDICATED IN THE DOCUMENT ENTITLED "NOTICE OF ENTRY OF INTERLOCUTORY DECREE AND NOTICE OF AVAILABILITY." IF YOU NEED OBJECTION FORMS, OR HAVE QUESTIONS ABOUT WATER COURT PROCEDURES OR CHANGES TO YOUR RIGHT, YOU CAN CONTACT THE WATER COURT BY CALLING 1-800-624-3270 (WITHIN MONTANA ONLY) OR 1-406-586-4364, OR BY WRITING TO P.O. BOX 1389, BOZEMAN, MT 59771-1389.

**INTERLOCUTORY DECREE
MILK RIVER, BELOW WHITEWATER INCLUDING PORCUPINE CREEK
BASIN 400
ABSTRACT OF WATER RIGHT CLAIM**

IMPORTANT NOTICE

YOUR WATER RIGHT AS SHOWN ON THIS ABSTRACT MAY HAVE CHANGES FROM YOUR WATER RIGHT AS CLAIMED OR AMENDED. AN ASTERISK (*) HAS BEEN PLACED NEXT TO EACH ITEM CHANGED BY THE MONTANA WATER COURT OR BY THE DEPARTMENT OF NATURAL RESOURCES AND CONSERVATION (DNRC) DURING THE PREPARATION OF THIS INTERLOCUTORY DECREE. THESE CHANGES ARE AUTHORIZED BY THE MONTANA SUPREME COURT WATER RIGHT CLAIMS EXAMINATION RULES OR BY ORDER OF THE WATER COURT.

OBJECTIONS MAY BE FILED ACCORDING TO THE PROCEDURES OUTLINED IN THE DOCUMENT ENTITLED "NOTICE OF ENTRY OF INTERLOCUTORY DECREE AND NOTICE OF AVAILABILITY."

Water Right Number: 400 30113382 STATEMENT OF CLAIM
Version: 1 -- ORIGINAL RIGHT
Status: ACTIVE

Owners: LARRY W SAIN
51 SKYLARK RD
GLASGOW, MT 59230
MARGARET C SAIN
51 SKYLARK RD
GLASGOW, MT 59230

Priority Date: AUGUST 9, 1955

Type of Historical Right: USE

Purpose (Use): DOMESTIC

Flow Rate: 10.00 GPM

Volume: 4.00 AC-FT

Households: 1

Maximum Acres: 1.00

Source Name: GROUNDWATER

Source Type: GROUNDWATER

***Point of Diversion and Means of Diversion:**

<u>ID</u>	<u>Govt Lot</u>	<u>Qtr Sec</u>	<u>Sec</u>	<u>Twp</u>	<u>Rge</u>	<u>County</u>
1		SWSW	34	29N	39E	VALLEY

Period of Diversion: JANUARY 1 TO DECEMBER 31

Diversion Means: WELL

Subdivision: HARTSOCK SUBDIVISION TRACT/LOT: 2

Period of Use: JANUARY 1 TO DECEMBER 31

Place of Use:

<u>ID</u>	<u>Acres</u>	<u>Govt Lot</u>	<u>Qtr Sec</u>	<u>Sec</u>	<u>Twp</u>	<u>Rge</u>	<u>County</u>
1	1.00		SWSW	34	29N	39E	VALLEY
Subdivision:		HARTSOCK SUBDIVISION TRACT/LOT: 2					
Total:	1.00						

Remarks:

THE VOLUME WAS AMENDED BY THE CLAIMANT ON 12/22/2021.

THE FOLLOWING ISSUES WERE IDENTIFIED BY THE DNRC DURING ITS EXAMINATION OF THIS WATER RIGHT CLAIM.

THIS CLAIM NUMBER WAS NOT INCLUDED IN THE BASIN 400 DECREE ISSUED 05/24/1995.

A BETTER UNDERSTANDING OF YOUR CLAIMED WATER RIGHT CAN BE OBTAINED BY COMPARING YOUR RIGHT WITH OTHER CLAIMS IN THE BASIN. FOR EXAMPLE, COMPARE PRIORITY DATES, FLOW RATES, VOLUMES, OR ACRES IRRIGATED. ALSO, YOUR WATER RIGHT MAY BE SUBJECT TO WATER RIGHTS IN ADJOINING SUBBASINS OR BASINS AS WELL AS BEING SUBJECT TO OTHER RIGHTS ON YOUR SOURCE OF SUPPLY. FINALLY, YOUR WATER RIGHT MAY BE SUBJECT TO INDIAN RESERVED AND FEDERAL RESERVED WATER RIGHTS.

COMPLETE DETAILS REGARDING THE DNRC PREPARATION OF THIS INTERLOCUTORY DECREE AND RELATED MATERIALS CAN BE REVIEWED AT THE OFFICE LOCATIONS IDENTIFIED IN THE DOCUMENT ENTITLED "NOTICE OF ENTRY OF INTERLOCUTORY DECREE AND NOTICE OF AVAILABILITY."

SEE GENERAL FINDINGS OF FACT AND CONCLUSIONS OF LAW FOR FURTHER EXPLANATION OF YOUR CLAIMED WATER RIGHT. THESE FINDINGS CAN BE FOUND AS INDICATED IN THE DOCUMENT ENTITLED "NOTICE OF ENTRY OF INTERLOCUTORY DECREE AND NOTICE OF AVAILABILITY." IF YOU NEED OBJECTION FORMS, OR HAVE QUESTIONS ABOUT WATER COURT PROCEDURES OR CHANGES TO YOUR RIGHT, YOU CAN CONTACT THE WATER COURT BY CALLING 1-800-624-3270 (WITHIN MONTANA ONLY) OR 1-406-586-4364, OR BY WRITING TO P.O. BOX 1389, BOZEMAN, MT 59771-1389.

INTERLOCUTORY DECREE
MILK RIVER, BELOW WHITEWATER INCLUDING PORCUPINE CREEK
BASIN 400
ABSTRACT OF WATER RIGHT CLAIM

IMPORTANT NOTICE

YOUR WATER RIGHT AS SHOWN ON THIS ABSTRACT MAY HAVE CHANGES FROM YOUR WATER RIGHT AS CLAIMED OR AMENDED. AN ASTERISK (*) HAS BEEN PLACED NEXT TO EACH ITEM CHANGED BY THE MONTANA WATER COURT OR BY THE DEPARTMENT OF NATURAL RESOURCES AND CONSERVATION (DNRC) DURING THE PREPARATION OF THIS INTERLOCUTORY DECREE. THESE CHANGES ARE AUTHORIZED BY THE MONTANA SUPREME COURT WATER RIGHT CLAIMS EXAMINATION RULES OR BY ORDER OF THE WATER COURT.

OBJECTIONS MAY BE FILED ACCORDING TO THE PROCEDURES OUTLINED IN THE DOCUMENT ENTITLED "NOTICE OF ENTRY OF INTERLOCUTORY DECREE AND NOTICE OF AVAILABILITY."

Water Right Number: **400 30113383** STATEMENT OF CLAIM
Version: 1 -- ORIGINAL RIGHT
Status: ACTIVE

Owners: STEVEN M PATTISON
 PO BOX 1041
 GLASGOW, MT 59230

 VONNIE PATTISON
 PO BOX 1041
 GLASGOW, MT 59230

Priority Date: DECEMBER 31, 1965

Type of Historical Right: FILED

Purpose (Use): DOMESTIC

Flow Rate: 30.00 GPM

Volume: 4.57 AC-FT

Households: 1

Maximum Acres: 1.23

Source Name: GROUNDWATER

Source Type: GROUNDWATER

***Point of Diversion and Means of Diversion:**

<u>ID</u>	<u>Govt Lot</u>	<u>Qtr Sec</u>	<u>Sec</u>	<u>Twp</u>	<u>Rge</u>	<u>County</u>
1		SENW	20	28N	40E	VALLEY

Period of Diversion: JANUARY 1 TO DECEMBER 31

Diversion Means: WELL

Subdivision: DAVID, JOHN B SUBD TRACT/LOT: 00A

Period of Use: JANUARY 1 TO DECEMBER 31

Place of Use:

<u>ID</u>	<u>Acres</u>	<u>Govt Lot</u>	<u>Qtr Sec</u>	<u>Sec</u>	<u>Twp</u>	<u>Rge</u>	<u>County</u>
1	1.23		SENW	20	28N	40E	VALLEY
Subdivision:		DAVID, JOHN B SUBD TRACT/LOT: 00A					
Total:	1.23						

Remarks:

THE FOLLOWING ELEMENTS WERE AMENDED BY THE CLAIMANT ON 01/09/2023: MAXIMUM ACRES, PLACE OF USE, VOLUME, PRIORITY DATE, TYPE OF HISTORICAL RIGHT.

THE FOLLOWING ISSUES WERE IDENTIFIED BY THE DNRC DURING ITS EXAMINATION OF THIS WATER RIGHT CLAIM.

THIS CLAIM NUMBER WAS NOT INCLUDED IN THE BASIN 40O DECREE ISSUED 05/24/1995.

A BETTER UNDERSTANDING OF YOUR CLAIMED WATER RIGHT CAN BE OBTAINED BY COMPARING YOUR RIGHT WITH OTHER CLAIMS IN THE BASIN. FOR EXAMPLE, COMPARE PRIORITY DATES, FLOW RATES, VOLUMES, OR ACRES IRRIGATED. ALSO, YOUR WATER RIGHT MAY BE SUBJECT TO WATER RIGHTS IN ADJOINING SUBBASINS OR BASINS AS WELL AS BEING SUBJECT TO OTHER RIGHTS ON YOUR SOURCE OF SUPPLY. FINALLY, YOUR WATER RIGHT MAY BE SUBJECT TO INDIAN RESERVED AND FEDERAL RESERVED WATER RIGHTS.

COMPLETE DETAILS REGARDING THE DNRC PREPARATION OF THIS INTERLOCUTORY DECREE AND RELATED MATERIALS CAN BE REVIEWED AT THE OFFICE LOCATIONS IDENTIFIED IN THE DOCUMENT ENTITLED "NOTICE OF ENTRY OF INTERLOCUTORY DECREE AND NOTICE OF AVAILABILITY."

SEE GENERAL FINDINGS OF FACT AND CONCLUSIONS OF LAW FOR FURTHER EXPLANATION OF YOUR CLAIMED WATER RIGHT. THESE FINDINGS CAN BE FOUND AS INDICATED IN THE DOCUMENT ENTITLED "NOTICE OF ENTRY OF INTERLOCUTORY DECREE AND NOTICE OF AVAILABILITY." IF YOU NEED OBJECTION FORMS, OR HAVE QUESTIONS ABOUT WATER COURT PROCEDURES OR CHANGES TO YOUR RIGHT, YOU CAN CONTACT THE WATER COURT BY CALLING 1-800-624-3270 (WITHIN MONTANA ONLY) OR 1-406-586-4364, OR BY WRITING TO P.O. BOX 1389, BOZEMAN, MT 59771-1389.

INTERLOCUTORY DECREE
MILK RIVER, BELOW WHITEWATER INCLUDING PORCUPINE CREEK
BASIN 400
ABSTRACT OF WATER RIGHT CLAIM

IMPORTANT NOTICE

YOUR WATER RIGHT AS SHOWN ON THIS ABSTRACT MAY HAVE CHANGES FROM YOUR WATER RIGHT AS CLAIMED OR AMENDED. AN ASTERISK (*) HAS BEEN PLACED NEXT TO EACH ITEM CHANGED BY THE MONTANA WATER COURT OR BY THE DEPARTMENT OF NATURAL RESOURCES AND CONSERVATION (DNRC) DURING THE PREPARATION OF THIS INTERLOCUTORY DECREE. THESE CHANGES ARE AUTHORIZED BY THE MONTANA SUPREME COURT WATER RIGHT CLAIMS EXAMINATION RULES OR BY ORDER OF THE WATER COURT.

OBJECTIONS MAY BE FILED ACCORDING TO THE PROCEDURES OUTLINED IN THE DOCUMENT ENTITLED "NOTICE OF ENTRY OF INTERLOCUTORY DECREE AND NOTICE OF AVAILABILITY."

Water Right Number: 400 30113489 STATEMENT OF CLAIM
Version: 1 -- ORIGINAL RIGHT
Status: ACTIVE

Owners: CAROL SILLIKER
178 HEIKENS RD
NASHUA, MT 59248
MARK S SILLIKER
178 HEIKENS RD
NASHUA, MT 59248

***Priority Date:** OCTOBER 31, 1953

***Type of Historical Right:** FILED

Purpose (Use): DOMESTIC

Flow Rate: 10.00 GPM

Volume: 1.50 AC-FT

Households: 1

Source Name: GROUNDWATER

Source Type: GROUNDWATER

***Point of Diversion and Means of Diversion:**

<u>ID</u>	<u>Govt Lot</u>	<u>Qtr Sec</u>	<u>Sec</u>	<u>Twp</u>	<u>Rge</u>	<u>County</u>
1		SESWSW	3	27N	41E	VALLEY

Period of Diversion: JANUARY 1 TO DECEMBER 31

Diversion Means: WELL

Period of Use: JANUARY 1 TO DECEMBER 31

Place of Use:

<u>ID</u>	<u>Acres</u>	<u>Govt Lot</u>	<u>Qtr Sec</u>	<u>Sec</u>	<u>Twp</u>	<u>Rge</u>	<u>County</u>
1			SESWSW	3	27N	41E	VALLEY

Remarks:

THE WATER RIGHTS LISTED FOLLOWING THIS STATEMENT ARE MULTIPLE USES OF THE SAME RIGHT. THE USE OF THIS RIGHT FOR SEVERAL PURPOSES DOES NOT INCREASE THE EXTENT OF THE WATER RIGHT. RATHER IT DECREES THE RIGHT TO ALTERNATE AND EXCHANGE THE USE (PURPOSE) OF THE WATER IN ACCORD WITH HISTORICAL PRACTICES.

30113489

30113492

THE FOLLOWING ELEMENTS WERE AMENDED BY THE CLAIMANT ON 03/17/2023: PLACE OF USE, MAXIMUM ACRES, PRIORITY DATE, VOLUME.

THE FOLLOWING ISSUES WERE IDENTIFIED BY THE DNRC DURING ITS EXAMINATION OF THIS WATER RIGHT CLAIM.

THIS CLAIM NUMBER WAS NOT INCLUDED IN THE BASIN 400 DECREE ISSUED 05/24/1995.

A BETTER UNDERSTANDING OF YOUR CLAIMED WATER RIGHT CAN BE OBTAINED BY COMPARING YOUR RIGHT WITH OTHER CLAIMS IN THE BASIN. FOR EXAMPLE, COMPARE PRIORITY DATES, FLOW RATES, VOLUMES, OR ACRES IRRIGATED. ALSO, YOUR WATER RIGHT MAY BE SUBJECT TO WATER RIGHTS IN ADJOINING SUBBASINS OR BASINS AS WELL AS BEING SUBJECT TO OTHER RIGHTS ON YOUR SOURCE OF SUPPLY. FINALLY, YOUR WATER RIGHT MAY BE SUBJECT TO INDIAN RESERVED AND FEDERAL RESERVED WATER RIGHTS.

COMPLETE DETAILS REGARDING THE DNRC PREPARATION OF THIS INTERLOCUTORY DECREE AND RELATED MATERIALS CAN BE REVIEWED AT THE OFFICE LOCATIONS IDENTIFIED IN THE DOCUMENT ENTITLED "NOTICE OF ENTRY OF INTERLOCUTORY DECREE AND NOTICE OF AVAILABILITY."

SEE GENERAL FINDINGS OF FACT AND CONCLUSIONS OF LAW FOR FURTHER EXPLANATION OF YOUR CLAIMED WATER RIGHT. THESE FINDINGS CAN BE FOUND AS INDICATED IN THE DOCUMENT ENTITLED "NOTICE OF ENTRY OF INTERLOCUTORY DECREE AND NOTICE OF AVAILABILITY." IF YOU NEED OBJECTION FORMS, OR HAVE QUESTIONS ABOUT WATER COURT PROCEDURES OR CHANGES TO YOUR RIGHT, YOU CAN CONTACT THE WATER COURT BY CALLING 1-800-624-3270 (WITHIN MONTANA ONLY) OR 1-406-586-4364, OR BY WRITING TO P.O. BOX 1389, BOZEMAN, MT 59771-1389.

INTERLOCUTORY DECREE
MILK RIVER, BELOW WHITEWATER INCLUDING PORCUPINE CREEK
BASIN 400
ABSTRACT OF WATER RIGHT CLAIM

IMPORTANT NOTICE

YOUR WATER RIGHT AS SHOWN ON THIS ABSTRACT MAY HAVE CHANGES FROM YOUR WATER RIGHT AS CLAIMED OR AMENDED. AN ASTERISK (*) HAS BEEN PLACED NEXT TO EACH ITEM CHANGED BY THE MONTANA WATER COURT OR BY THE DEPARTMENT OF NATURAL RESOURCES AND CONSERVATION (DNRC) DURING THE PREPARATION OF THIS INTERLOCUTORY DECREE. THESE CHANGES ARE AUTHORIZED BY THE MONTANA SUPREME COURT WATER RIGHT CLAIMS EXAMINATION RULES OR BY ORDER OF THE WATER COURT.

OBJECTIONS MAY BE FILED ACCORDING TO THE PROCEDURES OUTLINED IN THE DOCUMENT ENTITLED "NOTICE OF ENTRY OF INTERLOCUTORY DECREE AND NOTICE OF AVAILABILITY."

Water Right Number: 400 30113492 STATEMENT OF CLAIM
Version: 1 -- ORIGINAL RIGHT
Status: ACTIVE

Owners: CAROL SILLIKER
178 HEIKENS RD
NASHUA, MT 59248
MARK S SILLIKER
178 HEIKENS RD
NASHUA, MT 59248

Priority Date: OCTOBER 31, 1953

Type of Historical Right: FILED

Purpose (Use): STOCK

Purpose Clarification:

Flow Rate: 10.00 GPM

***Volume:** THIS RIGHT INCLUDES THE AMOUNT OF WATER CONSUMPTIVELY USED FOR STOCKWATERING PURPOSES AT THE RATE OF 30 GALLONS PER DAY PER ANIMAL UNIT. ANIMAL UNITS SHALL BE BASED ON REASONABLE CARRYING CAPACITY AND HISTORICAL USE OF THE AREA SERVICED BY THIS WATER SOURCE.

Source Name: GROUNDWATER

Source Type: GROUNDWATER

***Point of Diversion and Means of Diversion:**

<u>ID</u>	<u>Govt Lot</u>	<u>Qtr Sec</u>	<u>Sec</u>	<u>Twp</u>	<u>Rge</u>	<u>County</u>
1		SESWSW	3	27N	41E	VALLEY

Period of Diversion: JANUARY 1 TO DECEMBER 31

Diversion Means: WELL

Period of Use: JANUARY 1 TO DECEMBER 31

Place of Use:

<u>ID</u>	<u>Acres</u>	<u>Govt Lot</u>	<u>Qtr Sec</u>	<u>Sec</u>	<u>Twp</u>	<u>Rge</u>	<u>County</u>
1			SESWSW	3	27N	41E	VALLEY

Remarks:

THE WATER RIGHTS LISTED FOLLOWING THIS STATEMENT ARE MULTIPLE USES OF THE SAME RIGHT. THE USE OF THIS RIGHT FOR SEVERAL PURPOSES DOES NOT INCREASE THE EXTENT OF THE WATER RIGHT. RATHER IT DECREES THE RIGHT TO ALTERNATE AND EXCHANGE THE USE (PURPOSE) OF THE WATER IN ACCORD WITH HISTORICAL PRACTICES.

30113489 30113492

THE FOLLOWING ELEMENTS WERE AMENDED BY THE CLAIMANT ON 03/17/2023: MAXIMUM VOLUME, PRIORITY DATE.

THE FOLLOWING ISSUES WERE IDENTIFIED BY THE DNRC DURING ITS EXAMINATION OF THIS WATER RIGHT CLAIM.

THIS CLAIM NUMBER WAS NOT INCLUDED IN THE BASIN 400 DECREE ISSUED 05/24/1995.

A BETTER UNDERSTANDING OF YOUR CLAIMED WATER RIGHT CAN BE OBTAINED BY COMPARING YOUR RIGHT WITH OTHER CLAIMS IN THE BASIN. FOR EXAMPLE, COMPARE PRIORITY DATES, FLOW RATES, VOLUMES, OR ACRES IRRIGATED. ALSO, YOUR WATER RIGHT MAY BE SUBJECT TO WATER RIGHTS IN ADJOINING SUBBASINS OR BASINS AS WELL AS BEING SUBJECT TO OTHER RIGHTS ON YOUR SOURCE OF SUPPLY. FINALLY, YOUR WATER RIGHT MAY BE SUBJECT TO INDIAN RESERVED AND FEDERAL RESERVED WATER RIGHTS.

COMPLETE DETAILS REGARDING THE DNRC PREPARATION OF THIS INTERLOCUTORY DECREE AND RELATED MATERIALS CAN BE REVIEWED AT THE OFFICE LOCATIONS IDENTIFIED IN THE DOCUMENT ENTITLED "NOTICE OF ENTRY OF INTERLOCUTORY DECREE AND NOTICE OF AVAILABILITY."

SEE GENERAL FINDINGS OF FACT AND CONCLUSIONS OF LAW FOR FURTHER EXPLANATION OF YOUR CLAIMED WATER RIGHT. THESE FINDINGS CAN BE FOUND AS INDICATED IN THE DOCUMENT ENTITLED "NOTICE OF ENTRY OF INTERLOCUTORY DECREE AND NOTICE OF AVAILABILITY." IF YOU NEED OBJECTION FORMS, OR HAVE QUESTIONS ABOUT WATER COURT PROCEDURES OR CHANGES TO YOUR RIGHT, YOU CAN CONTACT THE WATER COURT BY CALLING 1-800-624-3270 (WITHIN MONTANA ONLY) OR 1-406-586-4364, OR BY WRITING TO P.O. BOX 1389, BOZEMAN, MT 59711-1389.

INTERLOCUTORY DECREE
MILK RIVER, BELOW WHITEWATER INCLUDING PORCUPINE CREEK
BASIN 400
ABSTRACT OF WATER RIGHT CLAIM

IMPORTANT NOTICE

YOUR WATER RIGHT AS SHOWN ON THIS ABSTRACT MAY HAVE CHANGES FROM YOUR WATER RIGHT AS CLAIMED OR AMENDED. AN ASTERISK (*) HAS BEEN PLACED NEXT TO EACH ITEM CHANGED BY THE MONTANA WATER COURT OR BY THE DEPARTMENT OF NATURAL RESOURCES AND CONSERVATION (DNRC) DURING THE PREPARATION OF THIS INTERLOCUTORY DECREE. THESE CHANGES ARE AUTHORIZED BY THE MONTANA SUPREME COURT WATER RIGHT CLAIMS EXAMINATION RULES OR BY ORDER OF THE WATER COURT.

OBJECTIONS MAY BE FILED ACCORDING TO THE PROCEDURES OUTLINED IN THE DOCUMENT ENTITLED "NOTICE OF ENTRY OF INTERLOCUTORY DECREE AND NOTICE OF AVAILABILITY."

Water Right Number: **400 30113808** STATEMENT OF CLAIM
Version: 1 -- ORIGINAL RIGHT
Status: ACTIVE

Owners: BRYCE A RISA
 PO BOX 34
 OPHEIM, MT 59250

 LEE E RISA
 PO BOX 33
 OPHEIM, MT 59250-0033

 TERRY A RISA
 PO BOX 33
 OPHEIM, MT 59250-0033

***Priority Date:** DECEMBER 31, 1914

Type of Historical Right: FILED

Purpose (Use): STOCK

Flow Rate: 2.67 GPM

***Volume:** THIS RIGHT INCLUDES THE AMOUNT OF WATER CONSUMPTIVELY USED FOR STOCKWATERING PURPOSES AT THE RATE OF 30 GALLONS PER DAY PER ANIMAL UNIT. ANIMAL UNITS SHALL BE BASED ON REASONABLE CARRYING CAPACITY AND HISTORICAL USE OF THE AREA SERVICED BY THIS WATER SOURCE.

***Source Name:** SPRING, UNNAMED TRIBUTARY OF PORCUPINE CREEK, MIDDLE FORK

Source Type: GROUNDWATER

Point of Diversion and Means of Diversion:

<u>ID</u>	<u>Govt Lot</u>	<u>Qtr Sec</u>	<u>Sec</u>	<u>Twp</u>	<u>Rge</u>	<u>County</u>
1		NESESE	28	36N	40E	VALLEY

Period of Diversion: APRIL 1 TO NOVEMBER 1

Diversion Means: PIT

Period of Use: APRIL 1 TO NOVEMBER 1

Place of Use:

<u>ID</u>	<u>Acres</u>	<u>Govt Lot</u>	<u>Qtr Sec</u>	<u>Sec</u>	<u>Twp</u>	<u>Rge</u>	<u>County</u>
1			NESESE	28	36N	40E	VALLEY

Remarks:

THE FOLLOWING ISSUES WERE IDENTIFIED BY THE DNRC DURING ITS EXAMINATION OF THIS WATER RIGHT CLAIM.

THIS CLAIM NUMBER WAS NOT INCLUDED IN THE BASIN 400 DECREE ISSUED 05/24/1995.

A BETTER UNDERSTANDING OF YOUR CLAIMED WATER RIGHT CAN BE OBTAINED BY COMPARING YOUR RIGHT WITH OTHER CLAIMS IN THE BASIN. FOR EXAMPLE, COMPARE PRIORITY DATES, FLOW RATES, VOLUMES, OR ACRES IRRIGATED. ALSO, YOUR WATER RIGHT MAY BE SUBJECT TO WATER RIGHTS IN ADJOINING SUBBASINS OR BASINS AS WELL AS BEING SUBJECT TO OTHER RIGHTS ON YOUR SOURCE OF SUPPLY. FINALLY, YOUR WATER RIGHT MAY BE SUBJECT TO INDIAN RESERVED AND FEDERAL RESERVED WATER RIGHTS.

COMPLETE DETAILS REGARDING THE DNRC PREPARATION OF THIS INTERLOCUTORY DECREE AND RELATED MATERIALS CAN BE REVIEWED AT THE OFFICE LOCATIONS IDENTIFIED IN THE DOCUMENT ENTITLED "NOTICE OF ENTRY OF INTERLOCUTORY DECREE AND NOTICE OF AVAILABILITY."

SEE GENERAL FINDINGS OF FACT AND CONCLUSIONS OF LAW FOR FURTHER EXPLANATION OF YOUR CLAIMED WATER RIGHT. THESE FINDINGS CAN BE FOUND AS INDICATED IN THE DOCUMENT ENTITLED "NOTICE OF ENTRY OF INTERLOCUTORY DECREE AND NOTICE OF AVAILABILITY." IF YOU NEED OBJECTION FORMS, OR HAVE QUESTIONS ABOUT WATER COURT PROCEDURES OR CHANGES TO YOUR RIGHT, YOU CAN CONTACT THE WATER COURT BY CALLING 1-800-624-3270 (WITHIN MONTANA ONLY) OR 1-406-586-4364, OR BY WRITING TO P.O. BOX 1389, BOZEMAN, MT 59711-1389.

INTERLOCUTORY DECREE
MILK RIVER, BELOW WHITEWATER INCLUDING PORCUPINE CREEK
BASIN 400
ABSTRACT OF WATER RIGHT CLAIM

IMPORTANT NOTICE

YOUR WATER RIGHT AS SHOWN ON THIS ABSTRACT MAY HAVE CHANGES FROM YOUR WATER RIGHT AS CLAIMED OR AMENDED. AN ASTERISK (*) HAS BEEN PLACED NEXT TO EACH ITEM CHANGED BY THE MONTANA WATER COURT OR BY THE DEPARTMENT OF NATURAL RESOURCES AND CONSERVATION (DNRC) DURING THE PREPARATION OF THIS INTERLOCUTORY DECREE. THESE CHANGES ARE AUTHORIZED BY THE MONTANA SUPREME COURT WATER RIGHT CLAIMS EXAMINATION RULES OR BY ORDER OF THE WATER COURT.

OBJECTIONS MAY BE FILED ACCORDING TO THE PROCEDURES OUTLINED IN THE DOCUMENT ENTITLED "NOTICE OF ENTRY OF INTERLOCUTORY DECREE AND NOTICE OF AVAILABILITY."

Water Right Number: 400 30114240 STATEMENT OF CLAIM

Version: 1 -- ORIGINAL RIGHT

Status: ACTIVE

Owners: R&H IRREVOCABLE TRUST OF MICHAEL & SUE ANN KINNEY
% NORTHWEST TRUSTEE & MANAGMENT SERVICES, LLC
PO BOX 18969
SPOKANE, WA 99228-0969

***Priority Date:** DECEMBER 3, 1964

THE PRIORITY DATE OF THIS WATER RIGHT HAS BEEN CHANGED TO THE DATE OF FILING THE NOTICE OF COMPLETION OF GROUNDWATER APPROPRIATION (FORM GW3). THE PRIORITY DATE MAY BE CONTESTED BY PROPER OBJECTION.

Type of Historical Right: FILED

Purpose (Use): STOCK

Flow Rate: 20.00 GPM

***Volume:** THIS RIGHT INCLUDES THE AMOUNT OF WATER CONSUMPTIVELY USED FOR STOCK WATERING PURPOSES AT THE RATE OF 30 GALLONS PER DAY PER ANIMAL UNIT. ANIMAL UNITS SHALL BE BASED ON REASONABLE CARRYING CAPACITY AND HISTORICAL USE OF THE AREA SERVICED BY THIS WATER SOURCE.

***Source Name:** SPRING, UNNAMED TRIBUTARY OF LONG COULEE

Source Type: GROUNDWATER

Point of Diversion and Means of Diversion:

<u>ID</u>	<u>Govt Lot</u>	<u>Qtr</u>	<u>Sec</u>	<u>Twp</u>	<u>Rge</u>	<u>County</u>
1		SE	SE	23	31N	36E VALLEY

Period of Diversion: JANUARY 1 TO DECEMBER 31

Diversion Means: DEVELOPED SPRING

Period of Use: JANUARY 1 TO DECEMBER 31

Place of Use:

<u>ID</u>	<u>Acres</u>	<u>Govt Lot</u>	<u>Qtr Sec</u>	<u>Sec</u>	<u>Twp</u>	<u>Rge</u>	<u>County</u>
1			SESESE	23	31N	36E	VALLEY

Remarks:

THE FOLLOWING ISSUES WERE IDENTIFIED BY THE DNRC DURING ITS EXAMINATION OF THIS WATER RIGHT CLAIM.

THIS CLAIM NUMBER WAS NOT INCLUDED IN THE BASIN 400 DECREE ISSUED 05/24/1995.

A BETTER UNDERSTANDING OF YOUR CLAIMED WATER RIGHT CAN BE OBTAINED BY COMPARING YOUR RIGHT WITH OTHER CLAIMS IN THE BASIN. FOR EXAMPLE, COMPARE PRIORITY DATES, FLOW RATES, VOLUMES, OR ACRES IRRIGATED. ALSO, YOUR WATER RIGHT MAY BE SUBJECT TO WATER RIGHTS IN ADJOINING SUBBASINS OR BASINS AS WELL AS BEING SUBJECT TO OTHER RIGHTS ON YOUR SOURCE OF SUPPLY. FINALLY, YOUR WATER RIGHT MAY BE SUBJECT TO INDIAN RESERVED AND FEDERAL RESERVED WATER RIGHTS.

COMPLETE DETAILS REGARDING THE DNRC PREPARATION OF THIS INTERLOCUTORY DECREE AND RELATED MATERIALS CAN BE REVIEWED AT THE OFFICE LOCATIONS IDENTIFIED IN THE DOCUMENT ENTITLED "NOTICE OF ENTRY OF INTERLOCUTORY DECREE AND NOTICE OF AVAILABILITY."

SEE GENERAL FINDINGS OF FACT AND CONCLUSIONS OF LAW FOR FURTHER EXPLANATION OF YOUR CLAIMED WATER RIGHT. THESE FINDINGS CAN BE FOUND AS INDICATED IN THE DOCUMENT ENTITLED "NOTICE OF ENTRY OF INTERLOCUTORY DECREE AND NOTICE OF AVAILABILITY." IF YOU NEED OBJECTION FORMS, OR HAVE QUESTIONS ABOUT WATER COURT PROCEDURES OR CHANGES TO YOUR RIGHT, YOU CAN CONTACT THE WATER COURT BY CALLING 1-800-624-3270 (WITHIN MONTANA ONLY) OR 1-406-586-4364, OR BY WRITING TO P.O. BOX 1389, BOZEMAN, MT 59771-1389.

INTERLOCUTORY DECREE
MILK RIVER, BELOW WHITEWATER INCLUDING PORCUPINE CREEK
BASIN 400
ABSTRACT OF WATER RIGHT CLAIM

IMPORTANT NOTICE

YOUR WATER RIGHT AS SHOWN ON THIS ABSTRACT MAY HAVE CHANGES FROM YOUR WATER RIGHT AS CLAIMED OR AMENDED. AN ASTERISK (*) HAS BEEN PLACED NEXT TO EACH ITEM CHANGED BY THE MONTANA WATER COURT OR BY THE DEPARTMENT OF NATURAL RESOURCES AND CONSERVATION (DNRC) DURING THE PREPARATION OF THIS INTERLOCUTORY DECREE. THESE CHANGES ARE AUTHORIZED BY THE MONTANA SUPREME COURT WATER RIGHT CLAIMS EXAMINATION RULES OR BY ORDER OF THE WATER COURT.

OBJECTIONS MAY BE FILED ACCORDING TO THE PROCEDURES OUTLINED IN THE DOCUMENT ENTITLED "NOTICE OF ENTRY OF INTERLOCUTORY DECREE AND NOTICE OF AVAILABILITY."

Water Right Number: 400 30114247 STATEMENT OF CLAIM

Version: 1 -- ORIGINAL RIGHT

Status: ACTIVE

Owners: DONALD G NELSON
PO BOX 866
GLASGOW, MT 59230

***Priority Date:** JUNE 27, 1966

THE PRIORITY DATE OF THIS WATER RIGHT HAS BEEN CHANGED TO THE DATE OF FILING THE NOTICE OF COMPLETION OF GROUNDWATER APPROPRIATION (FORM GW2). THE PRIORITY DATE MAY BE CONTESTED BY PROPER OBJECTION.

***Type of Historical Right:** FILED

Purpose (Use): DOMESTIC

Flow Rate: 20.00 GPM

Volume: 1.00 AC-FT

Households: 1

Source Name: GROUNDWATER

Source Type: GROUNDWATER

Point of Diversion and Means of Diversion:

<u>ID</u>	<u>Govt Lot</u>	<u>Qtr Sec</u>	<u>Sec</u>	<u>Twp</u>	<u>Rge</u>	<u>County</u>
1		NWNENE	26	30N	37E	VALLEY

Period of Diversion: JANUARY 1 TO DECEMBER 31

Diversion Means: WELL

Period of Use: JANUARY 1 TO DECEMBER 31

***Place of Use:**

<u>ID</u>	<u>Acres</u>	<u>Govt Lot</u>	<u>Qtr Sec</u>	<u>Sec</u>	<u>Twp</u>	<u>Rge</u>	<u>County</u>
1			SENE	26	30N	37E	VALLEY
2			SWNWNW	25	30N	37E	VALLEY

Remarks:

THE FOLLOWING ISSUES WERE IDENTIFIED BY THE DNRC DURING ITS EXAMINATION OF THIS WATER RIGHT CLAIM.

THIS CLAIM NUMBER WAS NOT INCLUDED IN THE BASIN 400 DECREE ISSUED 05/24/1995.

A BETTER UNDERSTANDING OF YOUR CLAIMED WATER RIGHT CAN BE OBTAINED BY COMPARING YOUR RIGHT WITH OTHER CLAIMS IN THE BASIN. FOR EXAMPLE, COMPARE PRIORITY DATES, FLOW RATES, VOLUMES, OR ACRES IRRIGATED. ALSO, YOUR WATER RIGHT MAY BE SUBJECT TO WATER RIGHTS IN ADJOINING SUBBASINS OR BASINS AS WELL AS BEING SUBJECT TO OTHER RIGHTS ON YOUR SOURCE OF SUPPLY. FINALLY, YOUR WATER RIGHT MAY BE SUBJECT TO INDIAN RESERVED AND FEDERAL RESERVED WATER RIGHTS.

COMPLETE DETAILS REGARDING THE DNRC PREPARATION OF THIS INTERLOCUTORY DECREE AND RELATED MATERIALS CAN BE REVIEWED AT THE OFFICE LOCATIONS IDENTIFIED IN THE DOCUMENT ENTITLED "NOTICE OF ENTRY OF INTERLOCUTORY DECREE AND NOTICE OF AVAILABILITY."

SEE GENERAL FINDINGS OF FACT AND CONCLUSIONS OF LAW FOR FURTHER EXPLANATION OF YOUR CLAIMED WATER RIGHT. THESE FINDINGS CAN BE FOUND AS INDICATED IN THE DOCUMENT ENTITLED "NOTICE OF ENTRY OF INTERLOCUTORY DECREE AND NOTICE OF AVAILABILITY." IF YOU NEED OBJECTION FORMS, OR HAVE QUESTIONS ABOUT WATER COURT PROCEDURES OR CHANGES TO YOUR RIGHT, YOU CAN CONTACT THE WATER COURT BY CALLING 1-800-624-3270 (WITHIN MONTANA ONLY) OR 1-406-586-4364, OR BY WRITING TO P.O. BOX 1389, BOZEMAN, MT 59771-1389.

INTERLOCUTORY DECREE
MILK RIVER, BELOW WHITEWATER INCLUDING PORCUPINE CREEK
BASIN 400
ABSTRACT OF WATER RIGHT CLAIM

IMPORTANT NOTICE

YOUR WATER RIGHT AS SHOWN ON THIS ABSTRACT MAY HAVE CHANGES FROM YOUR WATER RIGHT AS CLAIMED OR AMENDED. AN ASTERISK (*) HAS BEEN PLACED NEXT TO EACH ITEM CHANGED BY THE MONTANA WATER COURT OR BY THE DEPARTMENT OF NATURAL RESOURCES AND CONSERVATION (DNRC) DURING THE PREPARATION OF THIS INTERLOCUTORY DECREE. THESE CHANGES ARE AUTHORIZED BY THE MONTANA SUPREME COURT WATER RIGHT CLAIMS EXAMINATION RULES OR BY ORDER OF THE WATER COURT.

OBJECTIONS MAY BE FILED ACCORDING TO THE PROCEDURES OUTLINED IN THE DOCUMENT ENTITLED "NOTICE OF ENTRY OF INTERLOCUTORY DECREE AND NOTICE OF AVAILABILITY."

Water Right Number: **400 30114517** STATEMENT OF CLAIM
Version: 1 -- ORIGINAL RIGHT
Status: ACTIVE

Owners:

GARY FAUTH
146 GILBERT LN
GLASGOW, MT 59230

JOYCE FAUTH
146 GILBERT LN
GLASGOW, MT 59230

KAREN FAUTH
146 GILBERT LN
GLASGOW, MT 59230

SARAH FAUTH
146 GILBERT LN
GLASGOW, MT 59230

Priority Date: NOVEMBER 30, 1950
Type of Historical Right: USE
Purpose (Use): DOMESTIC
Flow Rate: 15.00 GPM
Volume: 2.25 AC-FT
Households: 1
Maximum Acres: 0.50
Source Name: GROUNDWATER
Source Type: GROUNDWATER

***Point of Diversion and Means of Diversion:**

<u>ID</u>	<u>Govt Lot</u>	<u>Qtr Sec</u>	<u>Sec</u>	<u>Twp</u>	<u>Rge</u>	<u>County</u>
1	2	NWNE	11	33N	40E	VALLEY

Period of Diversion: JANUARY 1 TO DECEMBER 31

Diversion Means: WELL

Period of Use: JANUARY 1 TO DECEMBER 31

Place of Use:

<u>ID</u>	<u>Acres</u>	<u>Govt Lot</u>	<u>Qtr Sec</u>	<u>Sec</u>	<u>Twp</u>	<u>Rge</u>	<u>County</u>
1	0.50	2	NWNE	11	33N	40E	VALLEY
Total:	0.50						

Remarks:

THIS WATER RIGHT IS LOCATED, IN WHOLE OR IN PART, WITHIN THE BOUNDARY OF THE FORT PECK INDIAN RESERVATION.

THE FOLLOWING ISSUES WERE IDENTIFIED BY THE DNRC DURING ITS EXAMINATION OF THIS WATER RIGHT CLAIM.

THIS CLAIM NUMBER WAS NOT INCLUDED IN THE BASIN 400 DECREE ISSUED 05/24/1995.

A BETTER UNDERSTANDING OF YOUR CLAIMED WATER RIGHT CAN BE OBTAINED BY COMPARING YOUR RIGHT WITH OTHER CLAIMS IN THE BASIN. FOR EXAMPLE, COMPARE PRIORITY DATES, FLOW RATES, VOLUMES, OR ACRES IRRIGATED. ALSO, YOUR WATER RIGHT MAY BE SUBJECT TO WATER RIGHTS IN ADJOINING SUBBASINS OR BASINS AS WELL AS BEING SUBJECT TO OTHER RIGHTS ON YOUR SOURCE OF SUPPLY. FINALLY, YOUR WATER RIGHT MAY BE SUBJECT TO INDIAN RESERVED AND FEDERAL RESERVED WATER RIGHTS.

COMPLETE DETAILS REGARDING THE DNRC PREPARATION OF THIS INTERLOCUTORY DECREE AND RELATED MATERIALS CAN BE REVIEWED AT THE OFFICE LOCATIONS IDENTIFIED IN THE DOCUMENT ENTITLED "NOTICE OF ENTRY OF INTERLOCUTORY DECREE AND NOTICE OF AVAILABILITY."

SEE GENERAL FINDINGS OF FACT AND CONCLUSIONS OF LAW FOR FURTHER EXPLANATION OF YOUR CLAIMED WATER RIGHT. THESE FINDINGS CAN BE FOUND AS INDICATED IN THE DOCUMENT ENTITLED "NOTICE OF ENTRY OF INTERLOCUTORY DECREE AND NOTICE OF AVAILABILITY." IF YOU NEED OBJECTION FORMS, OR HAVE QUESTIONS ABOUT WATER COURT PROCEDURES OR CHANGES TO YOUR RIGHT, YOU CAN CONTACT THE WATER COURT BY CALLING 1-800-624-3270 (WITHIN MONTANA ONLY) OR 1-406-586-4364, OR BY WRITING TO P.O. BOX 1389, BOZEMAN, MT 59771-1389.

INTERLOCUTORY DECREE
MILK RIVER, BELOW WHITEWATER INCLUDING PORCUPINE CREEK
BASIN 400
ABSTRACT OF WATER RIGHT CLAIM

IMPORTANT NOTICE

YOUR WATER RIGHT AS SHOWN ON THIS ABSTRACT MAY HAVE CHANGES FROM YOUR WATER RIGHT AS CLAIMED OR AMENDED. AN ASTERISK (*) HAS BEEN PLACED NEXT TO EACH ITEM CHANGED BY THE MONTANA WATER COURT OR BY THE DEPARTMENT OF NATURAL RESOURCES AND CONSERVATION (DNRC) DURING THE PREPARATION OF THIS INTERLOCUTORY DECREE. THESE CHANGES ARE AUTHORIZED BY THE MONTANA SUPREME COURT WATER RIGHT CLAIMS EXAMINATION RULES OR BY ORDER OF THE WATER COURT.

OBJECTIONS MAY BE FILED ACCORDING TO THE PROCEDURES OUTLINED IN THE DOCUMENT ENTITLED "NOTICE OF ENTRY OF INTERLOCUTORY DECREE AND NOTICE OF AVAILABILITY."

Water Right Number: 400 30116870 STATEMENT OF CLAIM

Version: 1 -- ORIGINAL RIGHT

Status: ACTIVE

Owners: JAYSON L NELSON
592 MT HWY 24 N
GLASGOW, MT 59230-2858

CHRISSA C TARUM NELSON
592 MT HWY 24 N
GLASGOW, MT 59230-2858

Priority Date: NOVEMBER 8, 1958

Type of Historical Right: USE

Purpose (Use): STOCK

Flow Rate: 15.00 GPM

***Volume:** THIS RIGHT INCLUDES THE AMOUNT OF WATER CONSUMPTIVELY USED FOR STOCKWATERING PURPOSES AT THE RATE OF 30 GALLONS PER DAY PER ANIMAL UNIT. ANIMAL UNITS SHALL BE BASED ON REASONABLE CARRYING CAPACITY AND HISTORICAL USE OF THE AREA SERVICED BY THIS WATER SOURCE.

Source Name: GROUNDWATER

Source Type: GROUNDWATER

***Point of Diversion and Means of Diversion:**

<u>ID</u>	<u>Govt Lot</u>	<u>Qtr Sec</u>	<u>Sec</u>	<u>Twp</u>	<u>Rge</u>	<u>County</u>
1		SWSWSW	20	29N	40E	VALLEY

Period of Diversion: JANUARY 1 TO DECEMBER 31

Diversion Means: WELL

Period of Use: JANUARY 1 TO DECEMBER 31

Place of Use:

<u>ID</u>	<u>Acres</u>	<u>Govt Lot</u>	<u>Qtr Sec</u>	<u>Sec</u>	<u>Twp</u>	<u>Rge</u>	<u>County</u>
1			SWSWSW	20	29N	40E	VALLEY

Remarks:

THE WATER RIGHTS LISTED FOLLOWING THIS STATEMENT ARE MULTIPLE USES OF THE SAME RIGHT. THE USE OF THIS RIGHT FOR SEVERAL PURPOSES DOES NOT INCREASE THE EXTENT OF THE WATER RIGHT. RATHER IT DECREES THE RIGHT TO ALTERNATE AND EXCHANGE THE USE (PURPOSE) OF THE WATER IN ACCORD WITH HISTORICAL PRACTICES.

30116870

30116871

THE FOLLOWING ISSUES WERE IDENTIFIED BY THE DNRC DURING ITS EXAMINATION OF THIS WATER RIGHT CLAIM.

THIS CLAIM NUMBER WAS NOT INCLUDED IN THE BASIN 400 DECREE ISSUED 05/24/1995.

A BETTER UNDERSTANDING OF YOUR CLAIMED WATER RIGHT CAN BE OBTAINED BY COMPARING YOUR RIGHT WITH OTHER CLAIMS IN THE BASIN. FOR EXAMPLE, COMPARE PRIORITY DATES, FLOW RATES, VOLUMES, OR ACRES IRRIGATED. ALSO, YOUR WATER RIGHT MAY BE SUBJECT TO WATER RIGHTS IN ADJOINING SUBBASINS OR BASINS AS WELL AS BEING SUBJECT TO OTHER RIGHTS ON YOUR SOURCE OF SUPPLY. FINALLY, YOUR WATER RIGHT MAY BE SUBJECT TO INDIAN RESERVED AND FEDERAL RESERVED WATER RIGHTS.

COMPLETE DETAILS REGARDING THE DNRC PREPARATION OF THIS INTERLOCUTORY DECREE AND RELATED MATERIALS CAN BE REVIEWED AT THE OFFICE LOCATIONS IDENTIFIED IN THE DOCUMENT ENTITLED "NOTICE OF ENTRY OF INTERLOCUTORY DECREE AND NOTICE OF AVAILABILITY."

SEE GENERAL FINDINGS OF FACT AND CONCLUSIONS OF LAW FOR FURTHER EXPLANATION OF YOUR CLAIMED WATER RIGHT. THESE FINDINGS CAN BE FOUND AS INDICATED IN THE DOCUMENT ENTITLED "NOTICE OF ENTRY OF INTERLOCUTORY DECREE AND NOTICE OF AVAILABILITY." IF YOU NEED OBJECTION FORMS, OR HAVE QUESTIONS ABOUT WATER COURT PROCEDURES OR CHANGES TO YOUR RIGHT, YOU CAN CONTACT THE WATER COURT BY CALLING 1-800-624-3270 (WITHIN MONTANA ONLY) OR 1-406-586-4364, OR BY WRITING TO P.O. BOX 1389, BOZEMAN, MT 59771-1389.

INTERLOCUTORY DECREE
MILK RIVER, BELOW WHITEWATER INCLUDING PORCUPINE CREEK
BASIN 400
ABSTRACT OF WATER RIGHT CLAIM

IMPORTANT NOTICE

YOUR WATER RIGHT AS SHOWN ON THIS ABSTRACT MAY HAVE CHANGES FROM YOUR WATER RIGHT AS CLAIMED OR AMENDED. AN ASTERISK (*) HAS BEEN PLACED NEXT TO EACH ITEM CHANGED BY THE MONTANA WATER COURT OR BY THE DEPARTMENT OF NATURAL RESOURCES AND CONSERVATION (DNRC) DURING THE PREPARATION OF THIS INTERLOCUTORY DECREE. THESE CHANGES ARE AUTHORIZED BY THE MONTANA SUPREME COURT WATER RIGHT CLAIMS EXAMINATION RULES OR BY ORDER OF THE WATER COURT.

OBJECTIONS MAY BE FILED ACCORDING TO THE PROCEDURES OUTLINED IN THE DOCUMENT ENTITLED "NOTICE OF ENTRY OF INTERLOCUTORY DECREE AND NOTICE OF AVAILABILITY."

Water Right Number: 400 30116871 STATEMENT OF CLAIM
Version: 1 -- ORIGINAL RIGHT
Status: ACTIVE

Owners: JAYSON L NELSON
592 MT HWY 24 N
GLASGOW, MT 59230-2858
CHRISSE C TARUM NELSON
592 MT HWY 24 N
GLASGOW, MT 59230-2858

Priority Date: NOVEMBER 8, 1958

Type of Historical Right: USE

Purpose (Use): DOMESTIC

Flow Rate: 15.00 GPM

Volume: 9.25 AC-FT

Households: 1

Maximum Acres: 3.10

Source Name: GROUNDWATER

Source Type: GROUNDWATER

***Point of Diversion and Means of Diversion:**

<u>ID</u>	<u>Govt Lot</u>	<u>Qtr Sec</u>	<u>Sec</u>	<u>Twp</u>	<u>Rge</u>	<u>County</u>
1		SWSWSW	20	29N	40E	VALLEY

Period of Diversion: JANUARY 1 TO DECEMBER 31

Diversion Means: WELL

Period of Use: JANUARY 1 TO DECEMBER 31

Place of Use:

<u>ID</u>	<u>Acres</u>	<u>Govt Lot</u>	<u>Qtr Sec</u>	<u>Sec</u>	<u>Twp</u>	<u>Rge</u>	<u>County</u>
1	3.10		SWSWSW	20	29N	40E	VALLEY
Total:	3.10						

Remarks:

THE WATER RIGHTS LISTED FOLLOWING THIS STATEMENT ARE MULTIPLE USES OF THE SAME RIGHT. THE USE OF THIS RIGHT FOR SEVERAL PURPOSES DOES NOT INCREASE THE EXTENT OF THE WATER RIGHT. RATHER IT DECREES THE RIGHT TO ALTERNATE AND EXCHANGE THE USE (PURPOSE) OF THE WATER IN ACCORD WITH HISTORICAL PRACTICES.

30116870 30116871

THE FOLLOWING ELEMENTS WERE AMENDED BY THE CLAIMANT ON 04/21/2023: VOLUME, AND MAXIMUM ACRES.

THE FOLLOWING ISSUES WERE IDENTIFIED BY THE DNRC DURING ITS EXAMINATION OF THIS WATER RIGHT CLAIM.

THIS CLAIM NUMBER WAS NOT INCLUDED IN THE BASIN 40O DECREE ISSUED 05/24/1995.

A BETTER UNDERSTANDING OF YOUR CLAIMED WATER RIGHT CAN BE OBTAINED BY COMPARING YOUR RIGHT WITH OTHER CLAIMS IN THE BASIN. FOR EXAMPLE, COMPARE PRIORITY DATES, FLOW RATES, VOLUMES, OR ACRES IRRIGATED. ALSO, YOUR WATER RIGHT MAY BE SUBJECT TO WATER RIGHTS IN ADJOINING SUBBASINS OR BASINS AS WELL AS BEING SUBJECT TO OTHER RIGHTS ON YOUR SOURCE OF SUPPLY. FINALLY, YOUR WATER RIGHT MAY BE SUBJECT TO INDIAN RESERVED AND FEDERAL RESERVED WATER RIGHTS.

COMPLETE DETAILS REGARDING THE DNRC PREPARATION OF THIS INTERLOCUTORY DECREE AND RELATED MATERIALS CAN BE REVIEWED AT THE OFFICE LOCATIONS IDENTIFIED IN THE DOCUMENT ENTITLED "NOTICE OF ENTRY OF INTERLOCUTORY DECREE AND NOTICE OF AVAILABILITY."

SEE GENERAL FINDINGS OF FACT AND CONCLUSIONS OF LAW FOR FURTHER EXPLANATION OF YOUR CLAIMED WATER RIGHT. THESE FINDINGS CAN BE FOUND AS INDICATED IN THE DOCUMENT ENTITLED "NOTICE OF ENTRY OF INTERLOCUTORY DECREE AND NOTICE OF AVAILABILITY." IF YOU NEED OBJECTION FORMS, OR HAVE QUESTIONS ABOUT WATER COURT PROCEDURES OR CHANGES TO YOUR RIGHT, YOU CAN CONTACT THE WATER COURT BY CALLING 1-800-624-3270 (WITHIN MONTANA ONLY) OR 1-406-586-4364, OR BY WRITING TO P.O. BOX 1389, BOZEMAN, MT 59771-1389.

INTERLOCUTORY DECREE
MILK RIVER, BELOW WHITEWATER INCLUDING PORCUPINE CREEK
BASIN 400
ABSTRACT OF WATER RIGHT CLAIM

IMPORTANT NOTICE

YOUR WATER RIGHT AS SHOWN ON THIS ABSTRACT MAY HAVE CHANGES FROM YOUR WATER RIGHT AS CLAIMED OR AMENDED. AN ASTERISK (*) HAS BEEN PLACED NEXT TO EACH ITEM CHANGED BY THE MONTANA WATER COURT OR BY THE DEPARTMENT OF NATURAL RESOURCES AND CONSERVATION (DNRC) DURING THE PREPARATION OF THIS INTERLOCUTORY DECREE. THESE CHANGES ARE AUTHORIZED BY THE MONTANA SUPREME COURT WATER RIGHT CLAIMS EXAMINATION RULES OR BY ORDER OF THE WATER COURT.

OBJECTIONS MAY BE FILED ACCORDING TO THE PROCEDURES OUTLINED IN THE DOCUMENT ENTITLED "NOTICE OF ENTRY OF INTERLOCUTORY DECREE AND NOTICE OF AVAILABILITY."

Water Right Number: **400 30118418** STATEMENT OF CLAIM
Version: 1 -- ORIGINAL RIGHT
Status: ACTIVE

Owners: ROSALIE FISHER
 41 BILLINGSLEY RD
 GLASGOW, MT 59230

 JAMES M VOGGENTHALER
 41 BILLINGSLEY RD
 GLASGOW, MT 59230

Priority Date: JANUARY 1, 1933

Type of Historical Right: FILED

Purpose (Use): STOCK

Flow Rate: 20.00 GPM

***Volume:** THIS RIGHT INCLUDES THE AMOUNT OF WATER CONSUMPTIVELY USED FOR STOCKWATERING PURPOSES AT THE RATE OF 30 GALLONS PER DAY PER ANIMAL UNIT. ANIMAL UNITS SHALL BE BASED ON REASONABLE CARRYING CAPACITY AND HISTORICAL USE OF THE AREA SERVICED BY THIS WATER SOURCE.

Source Name: GROUNDWATER

Source Type: GROUNDWATER

***Point of Diversion and Means of Diversion:**

<u>ID</u>	<u>Govt Lot</u>	<u>Qtr Sec</u>	<u>Sec</u>	<u>Twp</u>	<u>Rge</u>	<u>County</u>
1		NWSENE	5	28N	39E	VALLEY

Period of Diversion: JANUARY 1 TO DECEMBER 31

Diversion Means: WELL

Period of Use: JANUARY 1 TO DECEMBER 31

Place of Use:

<u>ID</u>	<u>Acres</u>	<u>Govt Lot</u>	<u>Qtr Sec</u>	<u>Sec</u>	<u>Twp</u>	<u>Rge</u>	<u>County</u>
1			NWSENE	5	28N	39E	VALLEY

Remarks:

THE WATER RIGHTS LISTED FOLLOWING THIS STATEMENT ARE MULTIPLE USES OF THE SAME RIGHT. THE USE OF THIS RIGHT FOR SEVERAL PURPOSES DOES NOT INCREASE THE EXTENT OF THE WATER RIGHT. RATHER IT DECREES THE RIGHT TO ALTERNATE AND EXCHANGE THE USE (PURPOSE) OF THE WATER IN ACCORD WITH HISTORICAL PRACTICES.

30118418 30118419

THE FOLLOWING ELEMENTS WERE AMENDED BY THE CLAIMANT ON 04/19/2023: FLOW RATE.

THE FOLLOWING ISSUES WERE IDENTIFIED BY THE DNRC DURING ITS EXAMINATION OF THIS WATER RIGHT CLAIM.

THIS CLAIM NUMBER WAS NOT INCLUDED IN THE BASIN 40O DECREE ISSUED 05/24/1995.

A BETTER UNDERSTANDING OF YOUR CLAIMED WATER RIGHT CAN BE OBTAINED BY COMPARING YOUR RIGHT WITH OTHER CLAIMS IN THE BASIN. FOR EXAMPLE, COMPARE PRIORITY DATES, FLOW RATES, VOLUMES, OR ACRES IRRIGATED. ALSO, YOUR WATER RIGHT MAY BE SUBJECT TO WATER RIGHTS IN ADJOINING SUBBASINS OR BASINS AS WELL AS BEING SUBJECT TO OTHER RIGHTS ON YOUR SOURCE OF SUPPLY. FINALLY, YOUR WATER RIGHT MAY BE SUBJECT TO INDIAN RESERVED AND FEDERAL RESERVED WATER RIGHTS.

COMPLETE DETAILS REGARDING THE DNRC PREPARATION OF THIS INTERLOCUTORY DECREE AND RELATED MATERIALS CAN BE REVIEWED AT THE OFFICE LOCATIONS IDENTIFIED IN THE DOCUMENT ENTITLED "NOTICE OF ENTRY OF INTERLOCUTORY DECREE AND NOTICE OF AVAILABILITY."

SEE GENERAL FINDINGS OF FACT AND CONCLUSIONS OF LAW FOR FURTHER EXPLANATION OF YOUR CLAIMED WATER RIGHT. THESE FINDINGS CAN BE FOUND AS INDICATED IN THE DOCUMENT ENTITLED "NOTICE OF ENTRY OF INTERLOCUTORY DECREE AND NOTICE OF AVAILABILITY." IF YOU NEED OBJECTION FORMS, OR HAVE QUESTIONS ABOUT WATER COURT PROCEDURES OR CHANGES TO YOUR RIGHT, YOU CAN CONTACT THE WATER COURT BY CALLING 1-800-624-3270 (WITHIN MONTANA ONLY) OR 1-406-586-4364, OR BY WRITING TO P.O. BOX 1389, BOZEMAN, MT 59771-1389.

INTERLOCUTORY DECREE
MILK RIVER, BELOW WHITEWATER INCLUDING PORCUPINE CREEK
BASIN 400
ABSTRACT OF WATER RIGHT CLAIM

IMPORTANT NOTICE

YOUR WATER RIGHT AS SHOWN ON THIS ABSTRACT MAY HAVE CHANGES FROM YOUR WATER RIGHT AS CLAIMED OR AMENDED. AN ASTERISK (*) HAS BEEN PLACED NEXT TO EACH ITEM CHANGED BY THE MONTANA WATER COURT OR BY THE DEPARTMENT OF NATURAL RESOURCES AND CONSERVATION (DNRC) DURING THE PREPARATION OF THIS INTERLOCUTORY DECREE. THESE CHANGES ARE AUTHORIZED BY THE MONTANA SUPREME COURT WATER RIGHT CLAIMS EXAMINATION RULES OR BY ORDER OF THE WATER COURT.

OBJECTIONS MAY BE FILED ACCORDING TO THE PROCEDURES OUTLINED IN THE DOCUMENT ENTITLED "NOTICE OF ENTRY OF INTERLOCUTORY DECREE AND NOTICE OF AVAILABILITY."

Water Right Number: 400 30118419 STATEMENT OF CLAIM
Version: 1 -- ORIGINAL RIGHT
Status: ACTIVE

Owners: ROSALIE FISHER
41 BILLINGSLEY RD
GLASGOW, MT 59230
JAMES M VOGGENTHALER
41 BILLINGSLEY RD
GLASGOW, MT 59230

Priority Date: JANUARY 1, 1933
Type of Historical Right: FILED
Purpose (Use): MULTIPLE DOMESTIC
Flow Rate: 20.00 GPM
Volume: 14.00 AC-FT
Households: 2
Maximum Acres: 5.00
Source Name: GROUNDWATER
Source Type: GROUNDWATER

***Point of Diversion and Means of Diversion:**

<u>ID</u>	<u>Govt Lot</u>	<u>Qtr Sec</u>	<u>Sec</u>	<u>Twp</u>	<u>Rge</u>	<u>County</u>
1		NWSENE	5	28N	39E	VALLEY

Period of Diversion: JANUARY 1 TO DECEMBER 31

Diversion Means: WELL

Period of Use: JANUARY 1 TO DECEMBER 31

Place of Use:

<u>ID</u>	<u>Acres</u>	<u>Govt Lot</u>	<u>Qtr Sec</u>	<u>Sec</u>	<u>Twp</u>	<u>Rge</u>	<u>County</u>
1	5.00		NWSENE	5	28N	39E	VALLEY
Total:	5.00						

Remarks:

THE WATER RIGHTS LISTED FOLLOWING THIS STATEMENT ARE MULTIPLE USES OF THE SAME RIGHT. THE USE OF THIS RIGHT FOR SEVERAL PURPOSES DOES NOT INCREASE THE EXTENT OF THE WATER RIGHT. RATHER IT DECREES THE RIGHT TO ALTERNATE AND EXCHANGE THE USE (PURPOSE) OF THE WATER IN ACCORD WITH HISTORICAL PRACTICES.

30118418 30118419

THE FOLLOWING ELEMENTS WERE AMENDED BY THE CLAIMANT ON 04/19/2023: FLOW RATE & VOLUME.

THE FOLLOWING ISSUES WERE IDENTIFIED BY THE DNRC DURING ITS EXAMINATION OF THIS WATER RIGHT CLAIM.

THIS CLAIM NUMBER WAS NOT INCLUDED IN THE BASIN 400 DECREE ISSUED 05/24/1995.

A BETTER UNDERSTANDING OF YOUR CLAIMED WATER RIGHT CAN BE OBTAINED BY COMPARING YOUR RIGHT WITH OTHER CLAIMS IN THE BASIN. FOR EXAMPLE, COMPARE PRIORITY DATES, FLOW RATES, VOLUMES, OR ACRES IRRIGATED. ALSO, YOUR WATER RIGHT MAY BE SUBJECT TO WATER RIGHTS IN ADJOINING SUBBASINS OR BASINS AS WELL AS BEING SUBJECT TO OTHER RIGHTS ON YOUR SOURCE OF SUPPLY. FINALLY, YOUR WATER RIGHT MAY BE SUBJECT TO INDIAN RESERVED AND FEDERAL RESERVED WATER RIGHTS.

COMPLETE DETAILS REGARDING THE DNRC PREPARATION OF THIS INTERLOCUTORY DECREE AND RELATED MATERIALS CAN BE REVIEWED AT THE OFFICE LOCATIONS IDENTIFIED IN THE DOCUMENT ENTITLED "NOTICE OF ENTRY OF INTERLOCUTORY DECREE AND NOTICE OF AVAILABILITY."

SEE GENERAL FINDINGS OF FACT AND CONCLUSIONS OF LAW FOR FURTHER EXPLANATION OF YOUR CLAIMED WATER RIGHT. THESE FINDINGS CAN BE FOUND AS INDICATED IN THE DOCUMENT ENTITLED "NOTICE OF ENTRY OF INTERLOCUTORY DECREE AND NOTICE OF AVAILABILITY." IF YOU NEED OBJECTION FORMS, OR HAVE QUESTIONS ABOUT WATER COURT PROCEDURES OR CHANGES TO YOUR RIGHT, YOU CAN CONTACT THE WATER COURT BY CALLING 1-800-624-3270 (WITHIN MONTANA ONLY) OR 1-406-586-4364, OR BY WRITING TO P.O. BOX 1389, BOZEMAN, MT 59771-1389.

INTERLOCUTORY DECREE
MILK RIVER, BELOW WHITEWATER INCLUDING PORCUPINE CREEK
BASIN 400
ABSTRACT OF WATER RIGHT CLAIM

IMPORTANT NOTICE

YOUR WATER RIGHT AS SHOWN ON THIS ABSTRACT MAY HAVE CHANGES FROM YOUR WATER RIGHT AS CLAIMED OR AMENDED. AN ASTERISK (*) HAS BEEN PLACED NEXT TO EACH ITEM CHANGED BY THE MONTANA WATER COURT OR BY THE DEPARTMENT OF NATURAL RESOURCES AND CONSERVATION (DNRC) DURING THE PREPARATION OF THIS INTERLOCUTORY DECREE. THESE CHANGES ARE AUTHORIZED BY THE MONTANA SUPREME COURT WATER RIGHT CLAIMS EXAMINATION RULES OR BY ORDER OF THE WATER COURT.

OBJECTIONS MAY BE FILED ACCORDING TO THE PROCEDURES OUTLINED IN THE DOCUMENT ENTITLED "NOTICE OF ENTRY OF INTERLOCUTORY DECREE AND NOTICE OF AVAILABILITY."

Water Right Number: **400 30119490** STATEMENT OF CLAIM
Version: 1 -- ORIGINAL RIGHT
Status: ACTIVE

Owners: KERMIT FLOM
 115 FOX FARM RD
 NASHUA, MT 59248

 SHARON FLOM
 115 FOX FARM RD
 NASHUA, MT 59248

***Priority Date:** DECEMBER 31, 1958

Type of Historical Right: FILED

Purpose (Use): DOMESTIC

Flow Rate: 7.00 GPM

Volume: 1.72 AC-FT

Households: 1

Maximum Acres: 0.09

Source Name: GROUNDWATER

Source Type: GROUNDWATER

***Point of Diversion and Means of Diversion:**

<u>ID</u>	<u>Govt Lot</u>	<u>Qtr Sec</u>	<u>Sec</u>	<u>Twp</u>	<u>Rge</u>	<u>County</u>
1		NWSWNW	20	28N	41E	VALLEY

Period of Diversion: JANUARY 1 TO DECEMBER 31

Diversion Means: WELL

Period of Use: JANUARY 1 TO DECEMBER 31

Place of Use:

<u>ID</u>	<u>Acres</u>	<u>Govt Lot</u>	<u>Qtr Sec</u>	<u>Sec</u>	<u>Twp</u>	<u>Rge</u>	<u>County</u>
1	0.09		NWSWNW	20	28N	41E	VALLEY
Total:	0.09						

Remarks:

THE WATER RIGHTS LISTED FOLLOWING THIS STATEMENT ARE MULTIPLE USES OF THE SAME RIGHT. THE USE OF THIS RIGHT FOR SEVERAL PURPOSES DOES NOT INCREASE THE EXTENT OF THE WATER RIGHT. RATHER IT DECREES THE RIGHT TO ALTERNATE AND EXCHANGE THE USE (PURPOSE) OF THE WATER IN ACCORD WITH HISTORICAL PRACTICES.

30119490 30119491

THE FOLLOWING ISSUES WERE IDENTIFIED BY THE DNRC DURING ITS EXAMINATION OF THIS WATER RIGHT CLAIM.

THIS CLAIM NUMBER WAS NOT INCLUDED IN THE BASIN 400 DECREE ISSUED 05/24/1995.

A BETTER UNDERSTANDING OF YOUR CLAIMED WATER RIGHT CAN BE OBTAINED BY COMPARING YOUR RIGHT WITH OTHER CLAIMS IN THE BASIN. FOR EXAMPLE, COMPARE PRIORITY DATES, FLOW RATES, VOLUMES, OR ACRES IRRIGATED. ALSO, YOUR WATER RIGHT MAY BE SUBJECT TO WATER RIGHTS IN ADJOINING SUBBASINS OR BASINS AS WELL AS BEING SUBJECT TO OTHER RIGHTS ON YOUR SOURCE OF SUPPLY. FINALLY, YOUR WATER RIGHT MAY BE SUBJECT TO INDIAN RESERVED AND FEDERAL RESERVED WATER RIGHTS.

COMPLETE DETAILS REGARDING THE DNRC PREPARATION OF THIS INTERLOCUTORY DECREE AND RELATED MATERIALS CAN BE REVIEWED AT THE OFFICE LOCATIONS IDENTIFIED IN THE DOCUMENT ENTITLED "NOTICE OF ENTRY OF INTERLOCUTORY DECREE AND NOTICE OF AVAILABILITY."

SEE GENERAL FINDINGS OF FACT AND CONCLUSIONS OF LAW FOR FURTHER EXPLANATION OF YOUR CLAIMED WATER RIGHT. THESE FINDINGS CAN BE FOUND AS INDICATED IN THE DOCUMENT ENTITLED "NOTICE OF ENTRY OF INTERLOCUTORY DECREE AND NOTICE OF AVAILABILITY." IF YOU NEED OBJECTION FORMS, OR HAVE QUESTIONS ABOUT WATER COURT PROCEDURES OR CHANGES TO YOUR RIGHT, YOU CAN CONTACT THE WATER COURT BY CALLING 1-800-624-3270 (WITHIN MONTANA ONLY) OR 1-406-586-4364, OR BY WRITING TO P.O. BOX 1389, BOZEMAN, MT 59771-1389.

INTERLOCUTORY DECREE
MILK RIVER, BELOW WHITEWATER INCLUDING PORCUPINE CREEK
BASIN 400
ABSTRACT OF WATER RIGHT CLAIM

IMPORTANT NOTICE

YOUR WATER RIGHT AS SHOWN ON THIS ABSTRACT MAY HAVE CHANGES FROM YOUR WATER RIGHT AS CLAIMED OR AMENDED. AN ASTERISK (*) HAS BEEN PLACED NEXT TO EACH ITEM CHANGED BY THE MONTANA WATER COURT OR BY THE DEPARTMENT OF NATURAL RESOURCES AND CONSERVATION (DNRC) DURING THE PREPARATION OF THIS INTERLOCUTORY DECREE. THESE CHANGES ARE AUTHORIZED BY THE MONTANA SUPREME COURT WATER RIGHT CLAIMS EXAMINATION RULES OR BY ORDER OF THE WATER COURT.

OBJECTIONS MAY BE FILED ACCORDING TO THE PROCEDURES OUTLINED IN THE DOCUMENT ENTITLED "NOTICE OF ENTRY OF INTERLOCUTORY DECREE AND NOTICE OF AVAILABILITY."

Water Right Number: 400 30119491 STATEMENT OF CLAIM

Version: 1 -- ORIGINAL RIGHT

Status: ACTIVE

Owners: KERMIT FLOM
115 FOX FARM RD
NASHUA, MT 59248

SHARON FLOM
115 FOX FARM RD
NASHUA, MT 59248

***Priority Date:** DECEMBER 31, 1958

Type of Historical Right: FILED

Purpose (Use): STOCK

Flow Rate: 7.00 GPM

***Volume:** THIS RIGHT INCLUDES THE AMOUNT OF WATER CONSUMPTIVELY USED FOR STOCKWATERING PURPOSES AT THE RATE OF 30 GALLONS PER DAY PER ANIMAL UNIT. ANIMAL UNITS SHALL BE BASED ON REASONABLE CARRYING CAPACITY AND HISTORICAL USE OF THE AREA SERVICED BY THIS WATER SOURCE.

Source Name: GROUNDWATER

Source Type: GROUNDWATER

***Point of Diversion and Means of Diversion:**

<u>ID</u>	<u>Govt Lot</u>	<u>Qtr Sec</u>	<u>Sec</u>	<u>Twp</u>	<u>Rge</u>	<u>County</u>
1		NWSWNW	20	28N	41E	VALLEY

Period of Diversion: JANUARY 1 TO DECEMBER 31

Diversion Means: WELL

Period of Use: JANUARY 1 TO DECEMBER 31

Place of Use:

<u>ID</u>	<u>Acres</u>	<u>Govt Lot</u>	<u>Qtr Sec</u>	<u>Sec</u>	<u>Twp</u>	<u>Rge</u>	<u>County</u>
1			NWSWNW	20	28N	41E	VALLEY

Remarks:

THE WATER RIGHTS LISTED FOLLOWING THIS STATEMENT ARE MULTIPLE USES OF THE SAME RIGHT. THE USE OF THIS RIGHT FOR SEVERAL PURPOSES DOES NOT INCREASE THE EXTENT OF THE WATER RIGHT. RATHER IT DECREES THE RIGHT TO ALTERNATE AND EXCHANGE THE USE (PURPOSE) OF THE WATER IN ACCORD WITH HISTORICAL PRACTICES.

30119490

30119491

THE FOLLOWING ISSUES WERE IDENTIFIED BY THE DNRC DURING ITS EXAMINATION OF THIS WATER RIGHT CLAIM.

THIS CLAIM NUMBER WAS NOT INCLUDED IN THE BASIN 40O DECREE ISSUED 05/24/1995.

A BETTER UNDERSTANDING OF YOUR CLAIMED WATER RIGHT CAN BE OBTAINED BY COMPARING YOUR RIGHT WITH OTHER CLAIMS IN THE BASIN. FOR EXAMPLE, COMPARE PRIORITY DATES, FLOW RATES, VOLUMES, OR ACRES IRRIGATED. ALSO, YOUR WATER RIGHT MAY BE SUBJECT TO WATER RIGHTS IN ADJOINING SUBBASINS OR BASINS AS WELL AS BEING SUBJECT TO OTHER RIGHTS ON YOUR SOURCE OF SUPPLY. FINALLY, YOUR WATER RIGHT MAY BE SUBJECT TO INDIAN RESERVED AND FEDERAL RESERVED WATER RIGHTS.

COMPLETE DETAILS REGARDING THE DNRC PREPARATION OF THIS INTERLOCUTORY DECREE AND RELATED MATERIALS CAN BE REVIEWED AT THE OFFICE LOCATIONS IDENTIFIED IN THE DOCUMENT ENTITLED "NOTICE OF ENTRY OF INTERLOCUTORY DECREE AND NOTICE OF AVAILABILITY."

SEE GENERAL FINDINGS OF FACT AND CONCLUSIONS OF LAW FOR FURTHER EXPLANATION OF YOUR CLAIMED WATER RIGHT. THESE FINDINGS CAN BE FOUND AS INDICATED IN THE DOCUMENT ENTITLED "NOTICE OF ENTRY OF INTERLOCUTORY DECREE AND NOTICE OF AVAILABILITY." IF YOU NEED OBJECTION FORMS, OR HAVE QUESTIONS ABOUT WATER COURT PROCEDURES OR CHANGES TO YOUR RIGHT, YOU CAN CONTACT THE WATER COURT BY CALLING 1-800-624-3270 (WITHIN MONTANA ONLY) OR 1-406-586-4364, OR BY WRITING TO P.O. BOX 1389, BOZEMAN, MT 59771-1389.

INTERLOCUTORY DECREE
MILK RIVER, BELOW WHITEWATER INCLUDING PORCUPINE CREEK
BASIN 400
ABSTRACT OF WATER RIGHT CLAIM

IMPORTANT NOTICE

YOUR WATER RIGHT AS SHOWN ON THIS ABSTRACT MAY HAVE CHANGES FROM YOUR WATER RIGHT AS CLAIMED OR AMENDED. AN ASTERISK (*) HAS BEEN PLACED NEXT TO EACH ITEM CHANGED BY THE MONTANA WATER COURT OR BY THE DEPARTMENT OF NATURAL RESOURCES AND CONSERVATION (DNRC) DURING THE PREPARATION OF THIS INTERLOCUTORY DECREE. THESE CHANGES ARE AUTHORIZED BY THE MONTANA SUPREME COURT WATER RIGHT CLAIMS EXAMINATION RULES OR BY ORDER OF THE WATER COURT.

OBJECTIONS MAY BE FILED ACCORDING TO THE PROCEDURES OUTLINED IN THE DOCUMENT ENTITLED "NOTICE OF ENTRY OF INTERLOCUTORY DECREE AND NOTICE OF AVAILABILITY."

Water Right Number: 400 30120849 STATEMENT OF CLAIM
Version: 1 -- ORIGINAL RIGHT
Status: ACTIVE

Owners: DANETTE A MCINTYRE
157 TAMPICO RD
GLASGOW, MT 59230
TED MCINTYRE
157 TAMPICO RD
GLASGOW, MT 59230

Priority Date: JUNE 30, 1942

Type of Historical Right: FILED

Purpose (Use): DOMESTIC

Flow Rate: 10.00 GPM

Volume: 4.00 AC-FT

Households: 1

Maximum Acres: 1.00

Source Name: GROUNDWATER

Source Type: GROUNDWATER

***Point of Diversion and Means of Diversion:**

<u>ID</u>	<u>Govt Lot</u>	<u>Qtr Sec</u>	<u>Sec</u>	<u>Twp</u>	<u>Rge</u>	<u>County</u>
1		NESWNW	13	28N	39E	VALLEY

Period of Diversion: JANUARY 1 TO DECEMBER 31

Diversion Means: WELL

Period of Use: JANUARY 1 TO DECEMBER 31

Place of Use:

<u>ID</u>	<u>Acres</u>	<u>Govt Lot</u>	<u>Qtr Sec</u>	<u>Sec</u>	<u>Twp</u>	<u>Rge</u>	<u>County</u>
1	1.00		NESWNW	13	28N	39E	VALLEY
Total:	1.00						

Remarks:

THE WATER RIGHTS LISTED FOLLOWING THIS STATEMENT ARE MULTIPLE USES OF THE SAME RIGHT. THE USE OF THIS RIGHT FOR SEVERAL PURPOSES DOES NOT INCREASE THE EXTENT OF THE WATER RIGHT. RATHER IT DECREES THE RIGHT TO ALTERNATE AND EXCHANGE THE USE (PURPOSE) OF THE WATER IN ACCORD WITH HISTORICAL PRACTICES.

30120849 30120850

THE FOLLOWING ISSUES WERE IDENTIFIED BY THE DNRC DURING ITS EXAMINATION OF THIS WATER RIGHT CLAIM.

THIS CLAIM NUMBER WAS NOT INCLUDED IN THE BASIN 400 DECREE ISSUED 05/24/1995.

A BETTER UNDERSTANDING OF YOUR CLAIMED WATER RIGHT CAN BE OBTAINED BY COMPARING YOUR RIGHT WITH OTHER CLAIMS IN THE BASIN. FOR EXAMPLE, COMPARE PRIORITY DATES, FLOW RATES, VOLUMES, OR ACRES IRRIGATED. ALSO, YOUR WATER RIGHT MAY BE SUBJECT TO WATER RIGHTS IN ADJOINING SUBBASINS OR BASINS AS WELL AS BEING SUBJECT TO OTHER RIGHTS ON YOUR SOURCE OF SUPPLY. FINALLY, YOUR WATER RIGHT MAY BE SUBJECT TO INDIAN RESERVED AND FEDERAL RESERVED WATER RIGHTS.

COMPLETE DETAILS REGARDING THE DNRC PREPARATION OF THIS INTERLOCUTORY DECREE AND RELATED MATERIALS CAN BE REVIEWED AT THE OFFICE LOCATIONS IDENTIFIED IN THE DOCUMENT ENTITLED "NOTICE OF ENTRY OF INTERLOCUTORY DECREE AND NOTICE OF AVAILABILITY."

SEE GENERAL FINDINGS OF FACT AND CONCLUSIONS OF LAW FOR FURTHER EXPLANATION OF YOUR CLAIMED WATER RIGHT. THESE FINDINGS CAN BE FOUND AS INDICATED IN THE DOCUMENT ENTITLED "NOTICE OF ENTRY OF INTERLOCUTORY DECREE AND NOTICE OF AVAILABILITY." IF YOU NEED OBJECTION FORMS, OR HAVE QUESTIONS ABOUT WATER COURT PROCEDURES OR CHANGES TO YOUR RIGHT, YOU CAN CONTACT THE WATER COURT BY CALLING 1-800-624-3270 (WITHIN MONTANA ONLY) OR 1-406-586-4364, OR BY WRITING TO P.O. BOX 1389, BOZEMAN, MT 59771-1389.

INTERLOCUTORY DECREE
MILK RIVER, BELOW WHITEWATER INCLUDING PORCUPINE CREEK
BASIN 400
ABSTRACT OF WATER RIGHT CLAIM

IMPORTANT NOTICE

YOUR WATER RIGHT AS SHOWN ON THIS ABSTRACT MAY HAVE CHANGES FROM YOUR WATER RIGHT AS CLAIMED OR AMENDED. AN ASTERISK (*) HAS BEEN PLACED NEXT TO EACH ITEM CHANGED BY THE MONTANA WATER COURT OR BY THE DEPARTMENT OF NATURAL RESOURCES AND CONSERVATION (DNRC) DURING THE PREPARATION OF THIS INTERLOCUTORY DECREE. THESE CHANGES ARE AUTHORIZED BY THE MONTANA SUPREME COURT WATER RIGHT CLAIMS EXAMINATION RULES OR BY ORDER OF THE WATER COURT.

OBJECTIONS MAY BE FILED ACCORDING TO THE PROCEDURES OUTLINED IN THE DOCUMENT ENTITLED "NOTICE OF ENTRY OF INTERLOCUTORY DECREE AND NOTICE OF AVAILABILITY."

Water Right Number: 400 30120850 STATEMENT OF CLAIM

Version: 1 -- ORIGINAL RIGHT

Status: ACTIVE

Owners: DANETTE A MCINTYRE
157 TAMPICO RD
GLASGOW, MT 59230

TED MCINTYRE
157 TAMPICO RD
GLASGOW, MT 59230

Priority Date: JUNE 30, 1942

Type of Historical Right: FILED

Purpose (Use): STOCK

Flow Rate: 10.00 GPM

***Volume:** THIS RIGHT INCLUDES THE AMOUNT OF WATER CONSUMPTIVELY USED FOR STOCKWATERING PURPOSES AT THE RATE OF 30 GALLONS PER DAY PER ANIMAL UNIT. ANIMAL UNITS SHALL BE BASED ON REASONABLE CARRYING CAPACITY AND HISTORICAL USE OF THE AREA SERVICED BY THIS WATER SOURCE.

Source Name: GROUNDWATER

Source Type: GROUNDWATER

***Point of Diversion and Means of Diversion:**

<u>ID</u>	<u>Govt Lot</u>	<u>Qtr Sec</u>	<u>Sec</u>	<u>Twp</u>	<u>Rge</u>	<u>County</u>
1		NESWNW	13	28N	39E	VALLEY

Period of Diversion: JANUARY 1 TO DECEMBER 31

Diversion Means: WELL

Period of Use: JANUARY 1 TO DECEMBER 31

Place of Use:

<u>ID</u>	<u>Acres</u>	<u>Govt Lot</u>	<u>Qtr Sec</u>	<u>Sec</u>	<u>Twp</u>	<u>Rge</u>	<u>County</u>
1			NESWNW	13	28N	39E	VALLEY

Remarks:

THE WATER RIGHTS LISTED FOLLOWING THIS STATEMENT ARE MULTIPLE USES OF THE SAME RIGHT. THE USE OF THIS RIGHT FOR SEVERAL PURPOSES DOES NOT INCREASE THE EXTENT OF THE WATER RIGHT. RATHER IT DECREES THE RIGHT TO ALTERNATE AND EXCHANGE THE USE (PURPOSE) OF THE WATER IN ACCORD WITH HISTORICAL PRACTICES.

30120849 30120850

THE FOLLOWING ISSUES WERE IDENTIFIED BY THE DNRC DURING ITS EXAMINATION OF THIS WATER RIGHT CLAIM.

THIS CLAIM NUMBER WAS NOT INCLUDED IN THE BASIN 400 DECREE ISSUED 05/24/1995.

A BETTER UNDERSTANDING OF YOUR CLAIMED WATER RIGHT CAN BE OBTAINED BY COMPARING YOUR RIGHT WITH OTHER CLAIMS IN THE BASIN. FOR EXAMPLE, COMPARE PRIORITY DATES, FLOW RATES, VOLUMES, OR ACRES IRRIGATED. ALSO, YOUR WATER RIGHT MAY BE SUBJECT TO WATER RIGHTS IN ADJOINING SUBBASINS OR BASINS AS WELL AS BEING SUBJECT TO OTHER RIGHTS ON YOUR SOURCE OF SUPPLY. FINALLY, YOUR WATER RIGHT MAY BE SUBJECT TO INDIAN RESERVED AND FEDERAL RESERVED WATER RIGHTS.

COMPLETE DETAILS REGARDING THE DNRC PREPARATION OF THIS INTERLOCUTORY DECREE AND RELATED MATERIALS CAN BE REVIEWED AT THE OFFICE LOCATIONS IDENTIFIED IN THE DOCUMENT ENTITLED "NOTICE OF ENTRY OF INTERLOCUTORY DECREE AND NOTICE OF AVAILABILITY."

SEE GENERAL FINDINGS OF FACT AND CONCLUSIONS OF LAW FOR FURTHER EXPLANATION OF YOUR CLAIMED WATER RIGHT. THESE FINDINGS CAN BE FOUND AS INDICATED IN THE DOCUMENT ENTITLED "NOTICE OF ENTRY OF INTERLOCUTORY DECREE AND NOTICE OF AVAILABILITY." IF YOU NEED OBJECTION FORMS, OR HAVE QUESTIONS ABOUT WATER COURT PROCEDURES OR CHANGES TO YOUR RIGHT, YOU CAN CONTACT THE WATER COURT BY CALLING 1-800-624-3270 (WITHIN MONTANA ONLY) OR 1-406-586-4364, OR BY WRITING TO P.O. BOX 1389, BOZEMAN, MT 59771-1389.

INTERLOCUTORY DECREE
MILK RIVER, BELOW WHITEWATER INCLUDING PORCUPINE CREEK
BASIN 400
ABSTRACT OF WATER RIGHT CLAIM

IMPORTANT NOTICE

YOUR WATER RIGHT AS SHOWN ON THIS ABSTRACT MAY HAVE CHANGES FROM YOUR WATER RIGHT AS CLAIMED OR AMENDED. AN ASTERISK (*) HAS BEEN PLACED NEXT TO EACH ITEM CHANGED BY THE MONTANA WATER COURT OR BY THE DEPARTMENT OF NATURAL RESOURCES AND CONSERVATION (DNRC) DURING THE PREPARATION OF THIS INTERLOCUTORY DECREE. THESE CHANGES ARE AUTHORIZED BY THE MONTANA SUPREME COURT WATER RIGHT CLAIMS EXAMINATION RULES OR BY ORDER OF THE WATER COURT.

OBJECTIONS MAY BE FILED ACCORDING TO THE PROCEDURES OUTLINED IN THE DOCUMENT ENTITLED "NOTICE OF ENTRY OF INTERLOCUTORY DECREE AND NOTICE OF AVAILABILITY."

Water Right Number: 400 30120851 STATEMENT OF CLAIM
Version: 1 -- ORIGINAL RIGHT
Status: ACTIVE

Owners: DANETTE A MCINTYRE
157 TAMPICO RD
GLASGOW, MT 59230

TED MCINTYRE
157 TAMPICO RD
GLASGOW, MT 59230

***Priority Date:** DECEMBER 9, 1964

THE PRIORITY DATE OF THIS WATER RIGHT HAS BEEN CHANGED TO THE DATE OF FILING THE NOTICE OF COMPLETION OF GROUNDWATER APPROPRIATION (GW2). THE PRIORITY DATE MAY BE CONTESTED BY PROPER OBJECTION.

Type of Historical Right: FILED

Purpose (Use): STOCK

Flow Rate: 10.00 GPM

***Volume:** THIS RIGHT INCLUDES THE AMOUNT OF WATER CONSUMPTIVELY USED FOR STOCKWATERING PURPOSES AT THE RATE OF 30 GALLONS PER DAY PER ANIMAL UNIT. ANIMAL UNITS SHALL BE BASED ON REASONABLE CARRYING CAPACITY AND HISTORICAL USE OF THE AREA SERVICED BY THIS WATER SOURCE.

Source Name: GROUNDWATER

Source Type: GROUNDWATER

***Point of Diversion and Means of Diversion:**

<u>ID</u>	<u>Govt Lot</u>	<u>Qtr Sec</u>	<u>Sec</u>	<u>Twp</u>	<u>Rge</u>	<u>County</u>
1		NWNWNE	10	28N	39E	VALLEY

Period of Diversion: JANUARY 1 TO DECEMBER 31

Diversion Means: WELL

Period of Use: JANUARY 1 TO DECEMBER 31

*Place of Use:

<u>ID</u>	<u>Acres</u>	<u>Govt Lot</u>	<u>Qtr Sec</u>	<u>Sec</u>	<u>Twp</u>	<u>Rge</u>	<u>County</u>
1			NWNWNE	10	28N	39E	VALLEY

Remarks:

THE WATER RIGHTS LISTED FOLLOWING THIS STATEMENT ARE MULTIPLE USES OF THE SAME RIGHT. THE USE OF THIS RIGHT FOR SEVERAL PURPOSES DOES NOT INCREASE THE EXTENT OF THE WATER RIGHT. RATHER IT DECREES THE RIGHT TO ALTERNATE AND EXCHANGE THE USE (PURPOSE) OF THE WATER IN ACCORD WITH HISTORICAL PRACTICES.

30120851 30120852

THE FOLLOWING ISSUES WERE IDENTIFIED BY THE DNRC DURING ITS EXAMINATION OF THIS WATER RIGHT CLAIM.

THIS CLAIM NUMBER WAS NOT INCLUDED IN THE BASIN 400 DECREE ISSUED 05/24/1995.

A BETTER UNDERSTANDING OF YOUR CLAIMED WATER RIGHT CAN BE OBTAINED BY COMPARING YOUR RIGHT WITH OTHER CLAIMS IN THE BASIN. FOR EXAMPLE, COMPARE PRIORITY DATES, FLOW RATES, VOLUMES, OR ACRES IRRIGATED. ALSO, YOUR WATER RIGHT MAY BE SUBJECT TO WATER RIGHTS IN ADJOINING SUBBASINS OR BASINS AS WELL AS BEING SUBJECT TO OTHER RIGHTS ON YOUR SOURCE OF SUPPLY. FINALLY, YOUR WATER RIGHT MAY BE SUBJECT TO INDIAN RESERVED AND FEDERAL RESERVED WATER RIGHTS.

COMPLETE DETAILS REGARDING THE DNRC PREPARATION OF THIS INTERLOCUTORY DECREE AND RELATED MATERIALS CAN BE REVIEWED AT THE OFFICE LOCATIONS IDENTIFIED IN THE DOCUMENT ENTITLED "NOTICE OF ENTRY OF INTERLOCUTORY DECREE AND NOTICE OF AVAILABILITY."

SEE GENERAL FINDINGS OF FACT AND CONCLUSIONS OF LAW FOR FURTHER EXPLANATION OF YOUR CLAIMED WATER RIGHT. THESE FINDINGS CAN BE FOUND AS INDICATED IN THE DOCUMENT ENTITLED "NOTICE OF ENTRY OF INTERLOCUTORY DECREE AND NOTICE OF AVAILABILITY." IF YOU NEED OBJECTION FORMS, OR HAVE QUESTIONS ABOUT WATER COURT PROCEDURES OR CHANGES TO YOUR RIGHT, YOU CAN CONTACT THE WATER COURT BY CALLING 1-800-624-3270 (WITHIN MONTANA ONLY) OR 1-406-586-4364, OR BY WRITING TO P.O. BOX 1389, BOZEMAN, MT 59771-1389.

INTERLOCUTORY DECREE
MILK RIVER, BELOW WHITEWATER INCLUDING PORCUPINE CREEK
BASIN 400
ABSTRACT OF WATER RIGHT CLAIM

IMPORTANT NOTICE

YOUR WATER RIGHT AS SHOWN ON THIS ABSTRACT MAY HAVE CHANGES FROM YOUR WATER RIGHT AS CLAIMED OR AMENDED. AN ASTERISK (*) HAS BEEN PLACED NEXT TO EACH ITEM CHANGED BY THE MONTANA WATER COURT OR BY THE DEPARTMENT OF NATURAL RESOURCES AND CONSERVATION (DNRC) DURING THE PREPARATION OF THIS INTERLOCUTORY DECREE. THESE CHANGES ARE AUTHORIZED BY THE MONTANA SUPREME COURT WATER RIGHT CLAIMS EXAMINATION RULES OR BY ORDER OF THE WATER COURT.

OBJECTIONS MAY BE FILED ACCORDING TO THE PROCEDURES OUTLINED IN THE DOCUMENT ENTITLED "NOTICE OF ENTRY OF INTERLOCUTORY DECREE AND NOTICE OF AVAILABILITY."

Water Right Number: 400 30120852 STATEMENT OF CLAIM
Version: 1 -- ORIGINAL RIGHT
Status: ACTIVE

Owners: DANETTE A MCINTYRE
157 TAMPICO RD
GLASGOW, MT 59230
TED MCINTYRE
157 TAMPICO RD
GLASGOW, MT 59230

***Priority Date:** DECEMBER 9, 1964
THE PRIORITY DATE OF THIS WATER RIGHT HAS BEEN CHANGED TO THE DATE OF FILING THE NOTICE OF COMPLETION OF GROUNDWATER APPROPRIATION (GW2). THE PRIORITY DATE MAY BE CONTESTED BY PROPER OBJECTION.

Type of Historical Right: FILED
Purpose (Use): DOMESTIC
Flow Rate: 10.00 GPM
Volume: 4.00 AC-FT
Households: 1
Maximum Acres: 1.00
Source Name: GROUNDWATER
Source Type: GROUNDWATER

***Point of Diversion and Means of Diversion:**

<u>ID</u>	<u>Govt Lot</u>	<u>Qtr Sec</u>	<u>Sec</u>	<u>Twp</u>	<u>Rge</u>	<u>County</u>
1		NWNWNE	10	28N	39E	VALLEY

Period of Diversion: JANUARY 1 TO DECEMBER 31

Diversion Means: WELL

Period of Use: JANUARY 1 TO DECEMBER 31

***Place of Use:**

<u>ID</u>	<u>Acres</u>	<u>Govt Lot</u>	<u>Qtr Sec</u>	<u>Sec</u>	<u>Twp</u>	<u>Rge</u>	<u>County</u>
1	1.00		NWNWNE	10	28N	39E	VALLEY
Total:	1.00						

Remarks:

THE WATER RIGHTS LISTED FOLLOWING THIS STATEMENT ARE MULTIPLE USES OF THE SAME RIGHT. THE USE OF THIS RIGHT FOR SEVERAL PURPOSES DOES NOT INCREASE THE EXTENT OF THE WATER RIGHT. RATHER IT DECREES THE RIGHT TO ALTERNATE AND EXCHANGE THE USE (PURPOSE) OF THE WATER IN ACCORD WITH HISTORICAL PRACTICES.

30120851 30120852

THE FOLLOWING ISSUES WERE IDENTIFIED BY THE DNRC DURING ITS EXAMINATION OF THIS WATER RIGHT CLAIM.

THIS CLAIM NUMBER WAS NOT INCLUDED IN THE BASIN 400 DECREE ISSUED 05/24/1995.

A BETTER UNDERSTANDING OF YOUR CLAIMED WATER RIGHT CAN BE OBTAINED BY COMPARING YOUR RIGHT WITH OTHER CLAIMS IN THE BASIN. FOR EXAMPLE, COMPARE PRIORITY DATES, FLOW RATES, VOLUMES, OR ACRES IRRIGATED. ALSO, YOUR WATER RIGHT MAY BE SUBJECT TO WATER RIGHTS IN ADJOINING SUBBASINS OR BASINS AS WELL AS BEING SUBJECT TO OTHER RIGHTS ON YOUR SOURCE OF SUPPLY. FINALLY, YOUR WATER RIGHT MAY BE SUBJECT TO INDIAN RESERVED AND FEDERAL RESERVED WATER RIGHTS.

COMPLETE DETAILS REGARDING THE DNRC PREPARATION OF THIS INTERLOCUTORY DECREE AND RELATED MATERIALS CAN BE REVIEWED AT THE OFFICE LOCATIONS IDENTIFIED IN THE DOCUMENT ENTITLED "NOTICE OF ENTRY OF INTERLOCUTORY DECREE AND NOTICE OF AVAILABILITY."

SEE GENERAL FINDINGS OF FACT AND CONCLUSIONS OF LAW FOR FURTHER EXPLANATION OF YOUR CLAIMED WATER RIGHT. THESE FINDINGS CAN BE FOUND AS INDICATED IN THE DOCUMENT ENTITLED "NOTICE OF ENTRY OF INTERLOCUTORY DECREE AND NOTICE OF AVAILABILITY." IF YOU NEED OBJECTION FORMS, OR HAVE QUESTIONS ABOUT WATER COURT PROCEDURES OR CHANGES TO YOUR RIGHT, YOU CAN CONTACT THE WATER COURT BY CALLING 1-800-624-3270 (WITHIN MONTANA ONLY) OR 1-406-586-4364, OR BY WRITING TO P.O. BOX 1389, BOZEMAN, MT 59771-1389.

INTERLOCUTORY DECREE
MILK RIVER, BELOW WHITEWATER INCLUDING PORCUPINE CREEK
BASIN 400
ABSTRACT OF WATER RIGHT CLAIM

IMPORTANT NOTICE

YOUR WATER RIGHT AS SHOWN ON THIS ABSTRACT MAY HAVE CHANGES FROM YOUR WATER RIGHT AS CLAIMED OR AMENDED. AN ASTERISK (*) HAS BEEN PLACED NEXT TO EACH ITEM CHANGED BY THE MONTANA WATER COURT OR BY THE DEPARTMENT OF NATURAL RESOURCES AND CONSERVATION (DNRC) DURING THE PREPARATION OF THIS INTERLOCUTORY DECREE. THESE CHANGES ARE AUTHORIZED BY THE MONTANA SUPREME COURT WATER RIGHT CLAIMS EXAMINATION RULES OR BY ORDER OF THE WATER COURT.

OBJECTIONS MAY BE FILED ACCORDING TO THE PROCEDURES OUTLINED IN THE DOCUMENT ENTITLED "NOTICE OF ENTRY OF INTERLOCUTORY DECREE AND NOTICE OF AVAILABILITY."

Water Right Number: 400 30121017 STATEMENT OF CLAIM
Version: 1 -- ORIGINAL RIGHT
Status: ACTIVE

Owners: DEBORAH L FAUTH
110 MF LN
OPHEIM, MT 59250
MICHAEL S FAUTH
110 MF LN
OPHEIM, MT 59250

***Priority Date:** DECEMBER 31, 1951

Type of Historical Right: USE

Purpose (Use): STOCK

***Flow Rate:** A SPECIFIC FLOW RATE HAS NOT BEEN DECREED BECAUSE THIS USE CONSISTS OF STOCK DRINKING DIRECTLY FROM THE SOURCE, OR FROM A DITCH SYSTEM. THE FLOW RATE IS LIMITED TO THE MINIMUM AMOUNT HISTORICALLY NECESSARY TO SUSTAIN THIS PURPOSE.

***Volume:** THIS RIGHT INCLUDES THE AMOUNT OF WATER CONSUMPTIVELY USED FOR STOCKWATERING PURPOSES AT THE RATE OF 30 GALLONS PER DAY PER ANIMAL UNIT. ANIMAL UNITS SHALL BE BASED ON REASONABLE CARRYING CAPACITY AND HISTORICAL USE OF THE AREA SERVICED BY THIS WATER SOURCE.

Source Name: PORCUPINE CREEK, WEST FORK

Source Type: SURFACE WATER

Point of Diversion and Means of Diversion:

<u>ID</u>	<u>Govt Lot</u>	<u>Qtr Sec</u>	<u>Sec</u>	<u>Twp</u>	<u>Rge</u>	<u>County</u>
1	3	NENW	3	34N	39E	VALLEY

***Period of Diversion:** MAY 1 TO OCTOBER 31

Diversion Means: LIVESTOCK DIRECT FROM SOURCE

2		E2SENW	3	34N	39E	VALLEY
---	--	--------	---	-----	-----	--------

INTERLOCUTORY DECREE
MILK RIVER, BELOW WHITEWATER INCLUDING PORCUPINE CREEK
BASIN 400
ABSTRACT OF WATER RIGHT CLAIM

IMPORTANT NOTICE

YOUR WATER RIGHT AS SHOWN ON THIS ABSTRACT MAY HAVE CHANGES FROM YOUR WATER RIGHT AS CLAIMED OR AMENDED. AN ASTERISK (*) HAS BEEN PLACED NEXT TO EACH ITEM CHANGED BY THE MONTANA WATER COURT OR BY THE DEPARTMENT OF NATURAL RESOURCES AND CONSERVATION (DNRC) DURING THE PREPARATION OF THIS INTERLOCUTORY DECREE. THESE CHANGES ARE AUTHORIZED BY THE MONTANA SUPREME COURT WATER RIGHT CLAIMS EXAMINATION RULES OR BY ORDER OF THE WATER COURT.

OBJECTIONS MAY BE FILED ACCORDING TO THE PROCEDURES OUTLINED IN THE DOCUMENT ENTITLED "NOTICE OF ENTRY OF INTERLOCUTORY DECREE AND NOTICE OF AVAILABILITY."

Water Right Number: 400 30121163 STATEMENT OF CLAIM
Version: 1 -- ORIGINAL RIGHT
Status: ACTIVE

Owners: PEGGY R CORNWELL
PO BOX 38
HINSDALE, MT 59241

***Priority Date:** APRIL 30, 1897

Type of Historical Right: USE

Purpose (Use): STOCK

***Flow Rate:** A SPECIFIC FLOW RATE HAS NOT BEEN DECREED BECAUSE THIS USE CONSISTS OF STOCK DRINKING DIRECTLY FROM THE SOURCE, OR FROM A DITCH SYSTEM. THE FLOW RATE IS LIMITED TO THE MINIMUM AMOUNT HISTORICALLY NECESSARY TO SUSTAIN THIS PURPOSE.

***Volume:** THIS RIGHT INCLUDES THE AMOUNT OF WATER CONSUMPTIVELY USED FOR STOCKWATERING PURPOSES AT THE RATE OF 30 GALLONS PER DAY PER ANIMAL UNIT. ANIMAL UNITS SHALL BE BASED ON REASONABLE CARRYING CAPACITY AND HISTORICAL USE OF THE AREA SERVICED BY THIS WATER SOURCE.

Source Name: MILK RIVER
Source Type: SURFACE WATER

Point of Diversion and Means of Diversion:

<u>ID</u>	<u>Govt Lot</u>	<u>Qtr Sec</u>	<u>Sec</u>	<u>Twp</u>	<u>Rge</u>	<u>County</u>
1	8	SE	2	30N	36E	VALLEY

Period of Diversion: OCTOBER 1 TO MAY 1

Diversion Means: LIVESTOCK DIRECT FROM SOURCE

Period of Use: OCTOBER 1 TO MAY 1

Place of Use:

<u>ID</u>	<u>Acres</u>	<u>Govt Lot</u>	<u>Qtr Sec</u>	<u>Sec</u>	<u>Twp</u>	<u>Rge</u>	<u>County</u>
1		8	SE	2	30N	36E	VALLEY

Remarks:

THE FOLLOWING ISSUES WERE IDENTIFIED BY THE DNRC DURING ITS EXAMINATION OF THIS WATER RIGHT CLAIM.

THIS CLAIM NUMBER WAS NOT INCLUDED IN THE BASIN DECREE ISSUED.

A BETTER UNDERSTANDING OF YOUR CLAIMED WATER RIGHT CAN BE OBTAINED BY COMPARING YOUR RIGHT WITH OTHER CLAIMS IN THE BASIN. FOR EXAMPLE, COMPARE PRIORITY DATES, FLOW RATES, VOLUMES, OR ACRES IRRIGATED. ALSO, YOUR WATER RIGHT MAY BE SUBJECT TO WATER RIGHTS IN ADJOINING SUBBASINS OR BASINS AS WELL AS BEING SUBJECT TO OTHER RIGHTS ON YOUR SOURCE OF SUPPLY. FINALLY, YOUR WATER RIGHT MAY BE SUBJECT TO INDIAN RESERVED AND FEDERAL RESERVED WATER RIGHTS.

COMPLETE DETAILS REGARDING THE DNRC PREPARATION OF THIS INTERLOCUTORY DECREE AND RELATED MATERIALS CAN BE REVIEWED AT THE OFFICE LOCATIONS IDENTIFIED IN THE DOCUMENT ENTITLED "NOTICE OF ENTRY OF INTERLOCUTORY DECREE AND NOTICE OF AVAILABILITY."

SEE GENERAL FINDINGS OF FACT AND CONCLUSIONS OF LAW FOR FURTHER EXPLANATION OF YOUR CLAIMED WATER RIGHT. THESE FINDINGS CAN BE FOUND AS INDICATED IN THE DOCUMENT ENTITLED "NOTICE OF ENTRY OF INTERLOCUTORY DECREE AND NOTICE OF AVAILABILITY." IF YOU NEED OBJECTION FORMS, OR HAVE QUESTIONS ABOUT WATER COURT PROCEDURES OR CHANGES TO YOUR RIGHT, YOU CAN CONTACT THE WATER COURT BY CALLING 1-800-624-3270 (WITHIN MONTANA ONLY) OR 1-406-586-4364, OR BY WRITING TO P.O. BOX 1389, BOZEMAN, MT 59771-1389.

INTERLOCUTORY DECREE
MILK RIVER, BELOW WHITEWATER INCLUDING PORCUPINE CREEK
BASIN 400
ABSTRACT OF WATER RIGHT CLAIM

IMPORTANT NOTICE

YOUR WATER RIGHT AS SHOWN ON THIS ABSTRACT MAY HAVE CHANGES FROM YOUR WATER RIGHT AS CLAIMED OR AMENDED. AN ASTERISK (*) HAS BEEN PLACED NEXT TO EACH ITEM CHANGED BY THE MONTANA WATER COURT OR BY THE DEPARTMENT OF NATURAL RESOURCES AND CONSERVATION (DNRC) DURING THE PREPARATION OF THIS INTERLOCUTORY DECREE. THESE CHANGES ARE AUTHORIZED BY THE MONTANA SUPREME COURT WATER RIGHT CLAIMS EXAMINATION RULES OR BY ORDER OF THE WATER COURT.

OBJECTIONS MAY BE FILED ACCORDING TO THE PROCEDURES OUTLINED IN THE DOCUMENT ENTITLED "NOTICE OF ENTRY OF INTERLOCUTORY DECREE AND NOTICE OF AVAILABILITY."

Water Right Number: 400 30123532 STATEMENT OF CLAIM
Version: 1 -- ORIGINAL RIGHT
Status: ACTIVE

Owners: PEGGY J HANSEN
7521 MT HWY 42
GLASGOW, MT 59230
STEPHEN C HANSEN
7521 MT HWY 42
GLASGOW, MT 59230

Priority Date: DECEMBER 31, 1915

Type of Historical Right: USE

Purpose (Use): DOMESTIC

Flow Rate: 9.00 GPM

Volume: 3.00 AC-FT

Households: 1

Maximum Acres: 5.00

Source Name: GROUNDWATER

Source Type: GROUNDWATER

***Point of Diversion and Means of Diversion:**

<u>ID</u>	<u>Govt Lot</u>	<u>Qtr Sec</u>	<u>Sec</u>	<u>Twp</u>	<u>Rge</u>	<u>County</u>
1	1	NENE	13	28N	39E	VALLEY

Period of Diversion: JANUARY 1 TO DECEMBER 31

Diversion Means: WELL

THE POINT OF DIVERSION IS LOCATED IN HALLET SUBDIVISION.

Period of Use: JANUARY 1 TO DECEMBER 31

***Place of Use:**

<u>ID</u>	<u>Acres</u>	<u>Govt Lot</u>	<u>Qtr Sec</u>	<u>Sec</u>	<u>Twp</u>	<u>Rge</u>	<u>County</u>
1	5.00	1	NENE	13	28N	39E	VALLEY
Total:	5.00						

THE PLACE OF USE IS LOCATED IN HALLET SUBDIVISION.

Remarks:

THE FOLLOWING ISSUES WERE IDENTIFIED BY THE DNRC DURING ITS EXAMINATION OF THIS WATER RIGHT CLAIM.
THIS CLAIM NUMBER WAS NOT INCLUDED IN THE BASIN 40O DECREE ISSUED 05/24/1995.
THE CLAIMED IRRIGATED LAWN & GARDEN COULD NOT BE IDENTIFIED FROM DATA SUBMITTED WITH THE CLAIM.
VOLUME MAY REQUIRE MODIFICATION BASED ON RESOLUTION OF MAXIMUM ACRES ISSUE.

A BETTER UNDERSTANDING OF YOUR CLAIMED WATER RIGHT CAN BE OBTAINED BY COMPARING YOUR RIGHT WITH OTHER CLAIMS IN THE BASIN. FOR EXAMPLE, COMPARE PRIORITY DATES, FLOW RATES, VOLUMES, OR ACRES IRRIGATED. ALSO, YOUR WATER RIGHT MAY BE SUBJECT TO WATER RIGHTS IN ADJOINING SUBBASINS OR BASINS AS WELL AS BEING SUBJECT TO OTHER RIGHTS ON YOUR SOURCE OF SUPPLY. FINALLY, YOUR WATER RIGHT MAY BE SUBJECT TO INDIAN RESERVED AND FEDERAL RESERVED WATER RIGHTS.

COMPLETE DETAILS REGARDING THE DNRC PREPARATION OF THIS INTERLOCUTORY DECREE AND RELATED MATERIALS CAN BE REVIEWED AT THE OFFICE LOCATIONS IDENTIFIED IN THE DOCUMENT ENTITLED "NOTICE OF ENTRY OF INTERLOCUTORY DECREE AND NOTICE OF AVAILABILITY."

SEE GENERAL FINDINGS OF FACT AND CONCLUSIONS OF LAW FOR FURTHER EXPLANATION OF YOUR CLAIMED WATER RIGHT. THESE FINDINGS CAN BE FOUND AS INDICATED IN THE DOCUMENT ENTITLED "NOTICE OF ENTRY OF INTERLOCUTORY DECREE AND NOTICE OF AVAILABILITY." IF YOU NEED OBJECTION FORMS, OR HAVE QUESTIONS ABOUT WATER COURT PROCEDURES OR CHANGES TO YOUR RIGHT, YOU CAN CONTACT THE WATER COURT BY CALLING 1-800-624-3270 (WITHIN MONTANA ONLY) OR 1-406-586-4364, OR BY WRITING TO P.O. BOX 1389, BOZEMAN, MT 59771-1389.

**INTERLOCUTORY DECREE
MILK RIVER, BELOW WHITEWATER INCLUDING PORCUPINE CREEK
BASIN 400
ABSTRACT OF WATER RIGHT CLAIM**

IMPORTANT NOTICE

YOUR WATER RIGHT AS SHOWN ON THIS ABSTRACT MAY HAVE CHANGES FROM YOUR WATER RIGHT AS CLAIMED OR AMENDED. AN ASTERISK (*) HAS BEEN PLACED NEXT TO EACH ITEM CHANGED BY THE MONTANA WATER COURT OR BY THE DEPARTMENT OF NATURAL RESOURCES AND CONSERVATION (DNRC) DURING THE PREPARATION OF THIS INTERLOCUTORY DECREE. THESE CHANGES ARE AUTHORIZED BY THE MONTANA SUPREME COURT WATER RIGHT CLAIMS EXAMINATION RULES OR BY ORDER OF THE WATER COURT.

OBJECTIONS MAY BE FILED ACCORDING TO THE PROCEDURES OUTLINED IN THE DOCUMENT ENTITLED "NOTICE OF ENTRY OF INTERLOCUTORY DECREE AND NOTICE OF AVAILABILITY."

Water Right Number: 400 30123638 STATEMENT OF CLAIM
Version: 1 -- ORIGINAL RIGHT
Status: ACTIVE

Owners: LINDVIG, COLLEEN A LIVING TRUST
COLLEEN A & LLOYD L LINDVIG, TRUSTEES
PO BOX 682
GLASGOW, MT 59230-0682

Priority Date: JANUARY 1, 1910

***Type of Historical Right:** FILED

Purpose (Use): STOCK

Flow Rate: 20.00 GPM

***Volume:** THIS RIGHT INCLUDES THE AMOUNT OF WATER CONSUMPTIVELY USED FOR STOCKWATERING PURPOSES AT THE RATE OF 30 GALLONS PER DAY PER ANIMAL UNIT. ANIMAL UNITS SHALL BE BASED ON REASONABLE CARRYING CAPACITY AND HISTORICAL USE OF THE AREA SERVICED BY THIS WATER SOURCE.

Source Name: GROUNDWATER

Source Type: GROUNDWATER

Point of Diversion and Means of Diversion:

<u>ID</u>	<u>Govt Lot</u>	<u>Qtr Sec</u>	<u>Sec</u>	<u>Twp</u>	<u>Rge</u>	<u>County</u>
1		SWNENENE	1	28N	38E	VALLEY

Period of Diversion: JANUARY 1 TO DECEMBER 31

Diversion Means: WELL

Period of Use: JANUARY 1 TO DECEMBER 31

Place of Use:

<u>ID</u>	<u>Acres</u>	<u>Govt Lot</u>	<u>Qtr Sec</u>	<u>Sec</u>	<u>Twp</u>	<u>Rge</u>	<u>County</u>
1			SWNENENE	1	28N	38E	VALLEY

Remarks:

THE WATER RIGHTS LISTED FOLLOWING THIS STATEMENT ARE MULTIPLE USES OF THE SAME RIGHT. THE USE OF THIS RIGHT FOR SEVERAL PURPOSES DOES NOT INCREASE THE EXTENT OF THE WATER RIGHT. RATHER IT DECREES THE RIGHT TO ALTERNATE AND EXCHANGE THE USE (PURPOSE) OF THE WATER IN ACCORD WITH HISTORICAL PRACTICES.

30123638

30123639

THE FOLLOWING ISSUES WERE IDENTIFIED BY THE DNRC DURING ITS EXAMINATION OF THIS WATER RIGHT CLAIM.

THIS CLAIM NUMBER WAS NOT INCLUDED IN THE BASIN 400 DECREE ISSUED 05/24/1995.

A BETTER UNDERSTANDING OF YOUR CLAIMED WATER RIGHT CAN BE OBTAINED BY COMPARING YOUR RIGHT WITH OTHER CLAIMS IN THE BASIN. FOR EXAMPLE, COMPARE PRIORITY DATES, FLOW RATES, VOLUMES, OR ACRES IRRIGATED. ALSO, YOUR WATER RIGHT MAY BE SUBJECT TO WATER RIGHTS IN ADJOINING SUBBASINS OR BASINS AS WELL AS BEING SUBJECT TO OTHER RIGHTS ON YOUR SOURCE OF SUPPLY. FINALLY, YOUR WATER RIGHT MAY BE SUBJECT TO INDIAN RESERVED AND FEDERAL RESERVED WATER RIGHTS.

COMPLETE DETAILS REGARDING THE DNRC PREPARATION OF THIS INTERLOCUTORY DECREE AND RELATED MATERIALS CAN BE REVIEWED AT THE OFFICE LOCATIONS IDENTIFIED IN THE DOCUMENT ENTITLED "NOTICE OF ENTRY OF INTERLOCUTORY DECREE AND NOTICE OF AVAILABILITY."

SEE GENERAL FINDINGS OF FACT AND CONCLUSIONS OF LAW FOR FURTHER EXPLANATION OF YOUR CLAIMED WATER RIGHT. THESE FINDINGS CAN BE FOUND AS INDICATED IN THE DOCUMENT ENTITLED "NOTICE OF ENTRY OF INTERLOCUTORY DECREE AND NOTICE OF AVAILABILITY." IF YOU NEED OBJECTION FORMS, OR HAVE QUESTIONS ABOUT WATER COURT PROCEDURES OR CHANGES TO YOUR RIGHT, YOU CAN CONTACT THE WATER COURT BY CALLING 1-800-624-3270 (WITHIN MONTANA ONLY) OR 1-406-586-4364, OR BY WRITING TO P.O. BOX 1389, BOZEMAN, MT 59771-1389.

INTERLOCUTORY DECREE
MILK RIVER, BELOW WHITEWATER INCLUDING PORCUPINE CREEK
BASIN 400
ABSTRACT OF WATER RIGHT CLAIM

IMPORTANT NOTICE

YOUR WATER RIGHT AS SHOWN ON THIS ABSTRACT MAY HAVE CHANGES FROM YOUR WATER RIGHT AS CLAIMED OR AMENDED. AN ASTERISK (*) HAS BEEN PLACED NEXT TO EACH ITEM CHANGED BY THE MONTANA WATER COURT OR BY THE DEPARTMENT OF NATURAL RESOURCES AND CONSERVATION (DNRC) DURING THE PREPARATION OF THIS INTERLOCUTORY DECREE. THESE CHANGES ARE AUTHORIZED BY THE MONTANA SUPREME COURT WATER RIGHT CLAIMS EXAMINATION RULES OR BY ORDER OF THE WATER COURT.

OBJECTIONS MAY BE FILED ACCORDING TO THE PROCEDURES OUTLINED IN THE DOCUMENT ENTITLED "NOTICE OF ENTRY OF INTERLOCUTORY DECREE AND NOTICE OF AVAILABILITY."

Water Right Number: 400 30123639 STATEMENT OF CLAIM
Version: 1 -- ORIGINAL RIGHT
Status: ACTIVE

Owners: LINDVIG, COLLEEN A LIVING TRUST
COLLEEN A & LLOYD L LINDVIG, TRUSTEES
PO BOX 682
GLASGOW, MT 59230-0682

Priority Date: JANUARY 1, 1910

***Type of Historical Right:** FILED

Purpose (Use): DOMESTIC

Flow Rate: 20.00 GPM

Volume: 3.36 AC-FT

Source Name: GROUNDWATER

Source Type: GROUNDWATER

Point of Diversion and Means of Diversion:

<u>ID</u>	<u>Govt Lot</u>	<u>Qtr Sec</u>	<u>Sec</u>	<u>Twp</u>	<u>Rge</u>	<u>County</u>
1		SWNENENE	1	28N	38E	VALLEY

Period of Diversion: JANUARY 1 TO DECEMBER 31

Diversion Means: WELL

Period of Use: JANUARY 1 TO DECEMBER 31

Place of Use:

<u>ID</u>	<u>Acres</u>	<u>Govt Lot</u>	<u>Qtr Sec</u>	<u>Sec</u>	<u>Twp</u>	<u>Rge</u>	<u>County</u>
1			SWNENENE	1	28N	38E	VALLEY

Remarks:

THE WATER RIGHTS LISTED FOLLOWING THIS STATEMENT ARE MULTIPLE USES OF THE SAME RIGHT. THE USE OF THIS RIGHT FOR SEVERAL PURPOSES DOES NOT INCREASE THE EXTENT OF THE WATER RIGHT. RATHER IT DECREES THE RIGHT TO ALTERNATE AND EXCHANGE THE USE (PURPOSE) OF THE WATER IN ACCORD WITH HISTORICAL PRACTICES.

30123638

30123639

THE FOLLOWING ISSUES WERE IDENTIFIED BY THE DNRC DURING ITS EXAMINATION OF THIS WATER RIGHT CLAIM.

THIS CLAIM NUMBER WAS NOT INCLUDED IN THE BASIN 400 DECREE ISSUED 05/24/1995.

THE CLAIMED VOLUME WAS NOT EXAMINED. THE CLAIMED NUMBER OF HOUSEHOLDS AND ACRES OF DOMESTIC IRRIGATION COULD NOT BE IDENTIFIED.

A BETTER UNDERSTANDING OF YOUR CLAIMED WATER RIGHT CAN BE OBTAINED BY COMPARING YOUR RIGHT WITH OTHER CLAIMS IN THE BASIN. FOR EXAMPLE, COMPARE PRIORITY DATES, FLOW RATES, VOLUMES, OR ACRES IRRIGATED. ALSO, YOUR WATER RIGHT MAY BE SUBJECT TO WATER RIGHTS IN ADJOINING SUBBASINS OR BASINS AS WELL AS BEING SUBJECT TO OTHER RIGHTS ON YOUR SOURCE OF SUPPLY. FINALLY, YOUR WATER RIGHT MAY BE SUBJECT TO INDIAN RESERVED AND FEDERAL RESERVED WATER RIGHTS.

COMPLETE DETAILS REGARDING THE DNRC PREPARATION OF THIS INTERLOCUTORY DECREE AND RELATED MATERIALS CAN BE REVIEWED AT THE OFFICE LOCATIONS IDENTIFIED IN THE DOCUMENT ENTITLED "NOTICE OF ENTRY OF INTERLOCUTORY DECREE AND NOTICE OF AVAILABILITY."

SEE GENERAL FINDINGS OF FACT AND CONCLUSIONS OF LAW FOR FURTHER EXPLANATION OF YOUR CLAIMED WATER RIGHT. THESE FINDINGS CAN BE FOUND AS INDICATED IN THE DOCUMENT ENTITLED "NOTICE OF ENTRY OF INTERLOCUTORY DECREE AND NOTICE OF AVAILABILITY." IF YOU NEED OBJECTION FORMS, OR HAVE QUESTIONS ABOUT WATER COURT PROCEDURES OR CHANGES TO YOUR RIGHT, YOU CAN CONTACT THE WATER COURT BY CALLING 1-800-624-3270 (WITHIN MONTANA ONLY) OR 1-406-586-4364, OR BY WRITING TO P.O. BOX 1389, BOZEMAN, MT 59711-1389.

INTERLOCUTORY DECREE
MILK RIVER, BELOW WHITEWATER INCLUDING PORCUPINE CREEK
BASIN 400
ABSTRACT OF WATER RIGHT CLAIM

IMPORTANT NOTICE

YOUR WATER RIGHT AS SHOWN ON THIS ABSTRACT MAY HAVE CHANGES FROM YOUR WATER RIGHT AS CLAIMED OR AMENDED. AN ASTERISK (*) HAS BEEN PLACED NEXT TO EACH ITEM CHANGED BY THE MONTANA WATER COURT OR BY THE DEPARTMENT OF NATURAL RESOURCES AND CONSERVATION (DNRC) DURING THE PREPARATION OF THIS INTERLOCUTORY DECREE. THESE CHANGES ARE AUTHORIZED BY THE MONTANA SUPREME COURT WATER RIGHT CLAIMS EXAMINATION RULES OR BY ORDER OF THE WATER COURT.

OBJECTIONS MAY BE FILED ACCORDING TO THE PROCEDURES OUTLINED IN THE DOCUMENT ENTITLED "NOTICE OF ENTRY OF INTERLOCUTORY DECREE AND NOTICE OF AVAILABILITY."

Water Right Number: 400 30123889 STATEMENT OF CLAIM

Version: 1 -- ORIGINAL RIGHT

Status: ACTIVE

Owners: SHIPP, JANICE REVOCABLE LIVING TRUST
7043 MT HIGHWAY 24 S
GLASGOW, MT 59230-8807

***Priority Date:** MARCH 28, 1966

THE PRIORITY DATE OF THIS WATER RIGHT HAS BEEN CHANGED TO THE DATE OF FILING THE NOTICE OF COMPLETION OF GROUNDWATER APPROPRIATION (FORM GW2). THE PRIORITY DATE MAY BE CONTESTED BY PROPER OBJECTION.

Type of Historical Right: FILED

Purpose (Use): STOCK

Flow Rate: 15.00 GPM

***Volume:** THIS RIGHT INCLUDES THE AMOUNT OF WATER CONSUMPTIVELY USED FOR STOCKWATERING PURPOSES AT THE RATE OF 30 GALLONS PER DAY PER ANIMAL UNIT. ANIMAL UNITS SHALL BE BASED ON REASONABLE CARRYING CAPACITY AND HISTORICAL USE OF THE AREA SERVICED BY THIS WATER SOURCE.

Source Name: GROUNDWATER

Source Type: GROUNDWATER

***Point of Diversion and Means of Diversion:**

<u>ID</u>	<u>Govt Lot</u>	<u>Qtr Sec</u>	<u>Sec</u>	<u>Twp</u>	<u>Rge</u>	<u>County</u>
1		SESW	31	28N	40E	VALLEY

Period of Diversion: JANUARY 1 TO DECEMBER 31

Diversion Means: WELL

THE POINT OF DIVERSION IS LOCATED IN CERTIFICATE OF SURVEY NO. M-21022 , VALLEY COUNTY.

Period of Use: JANUARY 1 TO DECEMBER 31

Place of Use:

<u>ID</u>	<u>Acres</u>	<u>Govt Lot</u>	<u>Qtr Sec</u>	<u>Sec</u>	<u>Twp</u>	<u>Rge</u>	<u>County</u>
1			SESW	31	28N	40E	VALLEY

THE PLACE OF USE IS LOCATED IN CERTIFICATE OF SURVEY NO. M-21022 ,
VALLEY COUNTY.

Remarks:

THE FOLLOWING ISSUES WERE IDENTIFIED BY THE DNRC DURING ITS EXAMINATION OF THIS WATER RIGHT CLAIM.

THIS CLAIM NUMBER WAS NOT INCLUDED IN THE BASIN 400 DECREE ISSUED 05/24/1995.

A BETTER UNDERSTANDING OF YOUR CLAIMED WATER RIGHT CAN BE OBTAINED BY COMPARING YOUR RIGHT WITH OTHER CLAIMS IN THE BASIN. FOR EXAMPLE, COMPARE PRIORITY DATES, FLOW RATES, VOLUMES, OR ACRES IRRIGATED. ALSO, YOUR WATER RIGHT MAY BE SUBJECT TO WATER RIGHTS IN ADJOINING SUBBASINS OR BASINS AS WELL AS BEING SUBJECT TO OTHER RIGHTS ON YOUR SOURCE OF SUPPLY. FINALLY, YOUR WATER RIGHT MAY BE SUBJECT TO INDIAN RESERVED AND FEDERAL RESERVED WATER RIGHTS.

COMPLETE DETAILS REGARDING THE DNRC PREPARATION OF THIS INTERLOCUTORY DECREE AND RELATED MATERIALS CAN BE REVIEWED AT THE OFFICE LOCATIONS IDENTIFIED IN THE DOCUMENT ENTITLED "NOTICE OF ENTRY OF INTERLOCUTORY DECREE AND NOTICE OF AVAILABILITY."

SEE GENERAL FINDINGS OF FACT AND CONCLUSIONS OF LAW FOR FURTHER EXPLANATION OF YOUR CLAIMED WATER RIGHT. THESE FINDINGS CAN BE FOUND AS INDICATED IN THE DOCUMENT ENTITLED "NOTICE OF ENTRY OF INTERLOCUTORY DECREE AND NOTICE OF AVAILABILITY." IF YOU NEED OBJECTION FORMS, OR HAVE QUESTIONS ABOUT WATER COURT PROCEDURES OR CHANGES TO YOUR RIGHT, YOU CAN CONTACT THE WATER COURT BY CALLING 1-800-624-3270 (WITHIN MONTANA ONLY) OR 1-406-586-4364, OR BY WRITING TO P.O. BOX 1389, BOZEMAN, MT 59771-1389.

INTERLOCUTORY DECREE
MILK RIVER, BELOW WHITEWATER INCLUDING PORCUPINE CREEK
BASIN 400
ABSTRACT OF WATER RIGHT CLAIM

IMPORTANT NOTICE

YOUR WATER RIGHT AS SHOWN ON THIS ABSTRACT MAY HAVE CHANGES FROM YOUR WATER RIGHT AS CLAIMED OR AMENDED. AN ASTERISK (*) HAS BEEN PLACED NEXT TO EACH ITEM CHANGED BY THE MONTANA WATER COURT OR BY THE DEPARTMENT OF NATURAL RESOURCES AND CONSERVATION (DNRC) DURING THE PREPARATION OF THIS INTERLOCUTORY DECREE. THESE CHANGES ARE AUTHORIZED BY THE MONTANA SUPREME COURT WATER RIGHT CLAIMS EXAMINATION RULES OR BY ORDER OF THE WATER COURT.

OBJECTIONS MAY BE FILED ACCORDING TO THE PROCEDURES OUTLINED IN THE DOCUMENT ENTITLED "NOTICE OF ENTRY OF INTERLOCUTORY DECREE AND NOTICE OF AVAILABILITY."

Water Right Number: 400 30124176 STATEMENT OF CLAIM
Version: 1 -- ORIGINAL RIGHT
Status: ACTIVE

Owners: RACHEL M ERICKSON
100 BRAZIL CREEK RD
GLASGOW, MT 59230
JEFF LARSON
100 BRAZIL CREEK RD
GLASGOW, MT 59230

Priority Date: DECEMBER 30, 1963

***Type of Historical Right:** FILED

Purpose (Use): DOMESTIC

Flow Rate: 9.00 GPM

Volume: 1.50 AC-FT

Households: 1

Maximum Acres: 3.00

Source Name: GROUNDWATER

Source Type: GROUNDWATER

***Point of Diversion and Means of Diversion:**

<u>ID</u>	<u>Govt Lot</u>	<u>Qtr Sec</u>	<u>Sec</u>	<u>Twp</u>	<u>Rge</u>	<u>County</u>
1		SWSWNW	15	28N	39E	VALLEY

Period of Diversion: JANUARY 1 TO DECEMBER 31

Diversion Means: WELL

Period of Use: JANUARY 1 TO DECEMBER 31

Place of Use:

<u>ID</u>	<u>Acres</u>	<u>Govt Lot</u>	<u>Qtr Sec</u>	<u>Sec</u>	<u>Twp</u>	<u>Rge</u>	<u>County</u>
1	3.00		SWSWNW	15	28N	39E	VALLEY
Total:	3.00						

Remarks:

POINT OF DIVERSION AND PLACE OF USE ARE LOCATED IN CERTIFICATE OF SURVEY M-20547.

THE FOLLOWING ISSUES WERE IDENTIFIED BY THE DNRC DURING ITS EXAMINATION OF THIS WATER RIGHT CLAIM.

THIS CLAIM NUMBER WAS NOT INCLUDED IN THE BASIN 40O DECREE ISSUED 05/24/1995.

ACCORDING TO CADASTRAL PROPERTY OWNERSHIP RECORDS, AS OF 04/20/2023 , THE PROPERTY ON WHICH THIS WATER RIGHT IS USED APPEARS TO BE OWNED BY BRANDON & MARY LYNN BRUNELLE, 100 BRAZIL CREEK RD, GLASGOW, MT 59230.

THE CLAIMED VOLUME APPEARS TO BE INADEQUATE FOR THE CLAIMED PURPOSE.

A BETTER UNDERSTANDING OF YOUR CLAIMED WATER RIGHT CAN BE OBTAINED BY COMPARING YOUR RIGHT WITH OTHER CLAIMS IN THE BASIN. FOR EXAMPLE, COMPARE PRIORITY DATES, FLOW RATES, VOLUMES, OR ACRES IRRIGATED. ALSO, YOUR WATER RIGHT MAY BE SUBJECT TO WATER RIGHTS IN ADJOINING SUBBASINS OR BASINS AS WELL AS BEING SUBJECT TO OTHER RIGHTS ON YOUR SOURCE OF SUPPLY. FINALLY, YOUR WATER RIGHT MAY BE SUBJECT TO INDIAN RESERVED AND FEDERAL RESERVED WATER RIGHTS.

COMPLETE DETAILS REGARDING THE DNRC PREPARATION OF THIS INTERLOCUTORY DECREE AND RELATED MATERIALS CAN BE REVIEWED AT THE OFFICE LOCATIONS IDENTIFIED IN THE DOCUMENT ENTITLED "NOTICE OF ENTRY OF INTERLOCUTORY DECREE AND NOTICE OF AVAILABILITY."

SEE GENERAL FINDINGS OF FACT AND CONCLUSIONS OF LAW FOR FURTHER EXPLANATION OF YOUR CLAIMED WATER RIGHT. THESE FINDINGS CAN BE FOUND AS INDICATED IN THE DOCUMENT ENTITLED "NOTICE OF ENTRY OF INTERLOCUTORY DECREE AND NOTICE OF AVAILABILITY." IF YOU NEED OBJECTION FORMS, OR HAVE QUESTIONS ABOUT WATER COURT PROCEDURES OR CHANGES TO YOUR RIGHT, YOU CAN CONTACT THE WATER COURT BY CALLING 1-800-624-3270 (WITHIN MONTANA ONLY) OR 1-406-586-4364, OR BY WRITING TO P.O. BOX 1389, BOZEMAN, MT 59771-1389.

INTERLOCUTORY DECREE
MILK RIVER, BELOW WHITEWATER INCLUDING PORCUPINE CREEK
BASIN 400
ABSTRACT OF WATER RIGHT CLAIM

IMPORTANT NOTICE

YOUR WATER RIGHT AS SHOWN ON THIS ABSTRACT MAY HAVE CHANGES FROM YOUR WATER RIGHT AS CLAIMED OR AMENDED. AN ASTERISK (*) HAS BEEN PLACED NEXT TO EACH ITEM CHANGED BY THE MONTANA WATER COURT OR BY THE DEPARTMENT OF NATURAL RESOURCES AND CONSERVATION (DNRC) DURING THE PREPARATION OF THIS INTERLOCUTORY DECREE. THESE CHANGES ARE AUTHORIZED BY THE MONTANA SUPREME COURT WATER RIGHT CLAIMS EXAMINATION RULES OR BY ORDER OF THE WATER COURT.

OBJECTIONS MAY BE FILED ACCORDING TO THE PROCEDURES OUTLINED IN THE DOCUMENT ENTITLED "NOTICE OF ENTRY OF INTERLOCUTORY DECREE AND NOTICE OF AVAILABILITY."

Water Right Number: 400 30124218 STATEMENT OF CLAIM

Version: 1 -- ORIGINAL RIGHT

Status: ACTIVE

Owners: ALEXANDRA L AVILA
320 HEIKENS RD
NASHUA, MT 59248-9137

***Priority Date:** OCTOBER 31, 1957

***Type of Historical Right:** FILED

Purpose (Use): DOMESTIC

Flow Rate: 5.00 GPM

Volume: 2.00 AC-FT

Households: 1

Maximum Acres: 1.00

Source Name: GROUNDWATER

Source Type: GROUNDWATER

***Point of Diversion and Means of Diversion:**

<u>ID</u>	<u>Govt Lot</u>	<u>Qtr</u>	<u>Sec</u>	<u>Twp</u>	<u>Rge</u>	<u>County</u>
1		SESE	5	27N	41E	VALLEY

Period of Diversion: JANUARY 1 TO DECEMBER 31

Diversion Means: WELL

THE POINT OF DIVERSION IS LOCATED IN TRACT 1 OF CERTIFICATE OF SURVEY NO. D-138469 HEIKENS SUBDIVISION.

Period of Use: JANUARY 1 TO DECEMBER 31

Place of Use:

<u>ID</u>	<u>Acres</u>	<u>Govt Lot</u>	<u>Qtr Sec</u>	<u>Sec</u>	<u>Twp</u>	<u>Rge</u>	<u>County</u>
1	1.00		SESE	5	27N	41E	VALLEY
Total:	1.00						

THE PLACE OF USE IS LOCATED IN TRACT 1 OF CERTIFICATE OF SURVEY NO. D-138469 HEIKENS SUBDIVISION.

Remarks:

THE FOLLOWING ISSUES WERE IDENTIFIED BY THE DNRC DURING ITS EXAMINATION OF THIS WATER RIGHT CLAIM.

THIS CLAIM NUMBER WAS NOT INCLUDED IN THE BASIN 400 DECREE ISSUED 05/24/1995.

ACCORDING TO CADASTRAL PROPERTY OWNERSHIP RECORDS, AS OF 04/19/2023 , THE PROPERTY ON WHICH THIS WATER RIGHT IS USED APPEARS TO BE OWNED BY ALEXANDERA BURKE, 320 HEIKENS RD, NASHUA, MT, 59248.

THE CLAIMED VOLUME APPEARS TO BE INADEQUATE FOR THE CLAIMED PURPOSE.

A BETTER UNDERSTANDING OF YOUR CLAIMED WATER RIGHT CAN BE OBTAINED BY COMPARING YOUR RIGHT WITH OTHER CLAIMS IN THE BASIN. FOR EXAMPLE, COMPARE PRIORITY DATES, FLOW RATES, VOLUMES, OR ACRES IRRIGATED. ALSO, YOUR WATER RIGHT MAY BE SUBJECT TO WATER RIGHTS IN ADJOINING SUBBASINS OR BASINS AS WELL AS BEING SUBJECT TO OTHER RIGHTS ON YOUR SOURCE OF SUPPLY. FINALLY, YOUR WATER RIGHT MAY BE SUBJECT TO INDIAN RESERVED AND FEDERAL RESERVED WATER RIGHTS.

COMPLETE DETAILS REGARDING THE DNRC PREPARATION OF THIS INTERLOCUTORY DECREE AND RELATED MATERIALS CAN BE REVIEWED AT THE OFFICE LOCATIONS IDENTIFIED IN THE DOCUMENT ENTITLED "NOTICE OF ENTRY OF INTERLOCUTORY DECREE AND NOTICE OF AVAILABILITY."

SEE GENERAL FINDINGS OF FACT AND CONCLUSIONS OF LAW FOR FURTHER EXPLANATION OF YOUR CLAIMED WATER RIGHT. THESE FINDINGS CAN BE FOUND AS INDICATED IN THE DOCUMENT ENTITLED "NOTICE OF ENTRY OF INTERLOCUTORY DECREE AND NOTICE OF AVAILABILITY." IF YOU NEED OBJECTION FORMS, OR HAVE QUESTIONS ABOUT WATER COURT PROCEDURES OR CHANGES TO YOUR RIGHT, YOU CAN CONTACT THE WATER COURT BY CALLING 1-800-624-3270 (WITHIN MONTANA ONLY) OR 1-406-586-4364, OR BY WRITING TO P.O. BOX 1389, BOZEMAN, MT 59771-1389.

INTERLOCUTORY DECREE
MILK RIVER, BELOW WHITEWATER INCLUDING PORCUPINE CREEK
BASIN 400
ABSTRACT OF WATER RIGHT CLAIM

IMPORTANT NOTICE

YOUR WATER RIGHT AS SHOWN ON THIS ABSTRACT MAY HAVE CHANGES FROM YOUR WATER RIGHT AS CLAIMED OR AMENDED. AN ASTERISK (*) HAS BEEN PLACED NEXT TO EACH ITEM CHANGED BY THE MONTANA WATER COURT OR BY THE DEPARTMENT OF NATURAL RESOURCES AND CONSERVATION (DNRC) DURING THE PREPARATION OF THIS INTERLOCUTORY DECREE. THESE CHANGES ARE AUTHORIZED BY THE MONTANA SUPREME COURT WATER RIGHT CLAIMS EXAMINATION RULES OR BY ORDER OF THE WATER COURT.

OBJECTIONS MAY BE FILED ACCORDING TO THE PROCEDURES OUTLINED IN THE DOCUMENT ENTITLED "NOTICE OF ENTRY OF INTERLOCUTORY DECREE AND NOTICE OF AVAILABILITY."

Water Right Number: 400 30124327 STATEMENT OF CLAIM
Version: 1 -- ORIGINAL RIGHT
Status: ACTIVE

Owners: MARY J HUMBERT
28 RIVER VIEW RD
GLASGOW, MT 59230

***Priority Date:** DECEMBER 31, 1944

Type of Historical Right: FILED

Purpose (Use): STOCK

Flow Rate: 5.00 GPM

***Volume:** THIS RIGHT INCLUDES THE AMOUNT OF WATER CONSUMPTIVELY USED FOR STOCKWATERING PURPOSES AT THE RATE OF 30 GALLONS PER DAY PER ANIMAL UNIT. ANIMAL UNITS SHALL BE BASED ON REASONABLE CARRYING CAPACITY AND HISTORICAL USE OF THE AREA SERVICED BY THIS WATER SOURCE.

Source Name: GROUNDWATER

Source Type: GROUNDWATER

***Point of Diversion and Means of Diversion:**

<u>ID</u>	<u>Govt Lot</u>	<u>Qtr Sec</u>	<u>Sec</u>	<u>Twp</u>	<u>Rge</u>	<u>County</u>
1	2	NWSW	11	28N	39E	VALLEY

Period of Diversion: JANUARY 1 TO DECEMBER 31

Diversion Means: WELL

Period of Use: JANUARY 1 TO DECEMBER 31

Place of Use:

<u>ID</u>	<u>Acres</u>	<u>Govt Lot</u>	<u>Qtr Sec</u>	<u>Sec</u>	<u>Twp</u>	<u>Rge</u>	<u>County</u>
1		2	NWSW	11	28N	39E	VALLEY

Remarks:

THE WATER RIGHTS LISTED FOLLOWING THIS STATEMENT ARE MULTIPLE USES OF THE SAME RIGHT. THE USE OF THIS RIGHT FOR SEVERAL PURPOSES DOES NOT INCREASE THE EXTENT OF THE WATER RIGHT. RATHER IT DECREES THE RIGHT TO ALTERNATE AND EXCHANGE THE USE (PURPOSE) OF THE WATER IN ACCORD WITH HISTORICAL PRACTICES.

30124327

30124328

POINT OF DIVERSION AND PLACE OF USE ARE LOCATED IN CERTIFICATE OF SURVEY PROBATE 4853.

THE FOLLOWING ISSUES WERE IDENTIFIED BY THE DNRC DURING ITS EXAMINATION OF THIS WATER RIGHT CLAIM.

THIS CLAIM NUMBER WAS NOT INCLUDED IN THE BASIN 400 DECREE ISSUED 05/24/1995.

A BETTER UNDERSTANDING OF YOUR CLAIMED WATER RIGHT CAN BE OBTAINED BY COMPARING YOUR RIGHT WITH OTHER CLAIMS IN THE BASIN. FOR EXAMPLE, COMPARE PRIORITY DATES, FLOW RATES, VOLUMES, OR ACRES IRRIGATED. ALSO, YOUR WATER RIGHT MAY BE SUBJECT TO WATER RIGHTS IN ADJOINING SUBBASINS OR BASINS AS WELL AS BEING SUBJECT TO OTHER RIGHTS ON YOUR SOURCE OF SUPPLY. FINALLY, YOUR WATER RIGHT MAY BE SUBJECT TO INDIAN RESERVED AND FEDERAL RESERVED WATER RIGHTS.

COMPLETE DETAILS REGARDING THE DNRC PREPARATION OF THIS INTERLOCUTORY DECREE AND RELATED MATERIALS CAN BE REVIEWED AT THE OFFICE LOCATIONS IDENTIFIED IN THE DOCUMENT ENTITLED "NOTICE OF ENTRY OF INTERLOCUTORY DECREE AND NOTICE OF AVAILABILITY."

SEE GENERAL FINDINGS OF FACT AND CONCLUSIONS OF LAW FOR FURTHER EXPLANATION OF YOUR CLAIMED WATER RIGHT. THESE FINDINGS CAN BE FOUND AS INDICATED IN THE DOCUMENT ENTITLED "NOTICE OF ENTRY OF INTERLOCUTORY DECREE AND NOTICE OF AVAILABILITY." IF YOU NEED OBJECTION FORMS, OR HAVE QUESTIONS ABOUT WATER COURT PROCEDURES OR CHANGES TO YOUR RIGHT, YOU CAN CONTACT THE WATER COURT BY CALLING 1-800-624-3270 (WITHIN MONTANA ONLY) OR 1-406-586-4364, OR BY WRITING TO P.O. BOX 1389, BOZEMAN, MT 59771-1389.

INTERLOCUTORY DECREE
MILK RIVER, BELOW WHITEWATER INCLUDING PORCUPINE CREEK
BASIN 400
ABSTRACT OF WATER RIGHT CLAIM

IMPORTANT NOTICE

YOUR WATER RIGHT AS SHOWN ON THIS ABSTRACT MAY HAVE CHANGES FROM YOUR WATER RIGHT AS CLAIMED OR AMENDED. AN ASTERISK (*) HAS BEEN PLACED NEXT TO EACH ITEM CHANGED BY THE MONTANA WATER COURT OR BY THE DEPARTMENT OF NATURAL RESOURCES AND CONSERVATION (DNRC) DURING THE PREPARATION OF THIS INTERLOCUTORY DECREE. THESE CHANGES ARE AUTHORIZED BY THE MONTANA SUPREME COURT WATER RIGHT CLAIMS EXAMINATION RULES OR BY ORDER OF THE WATER COURT.

OBJECTIONS MAY BE FILED ACCORDING TO THE PROCEDURES OUTLINED IN THE DOCUMENT ENTITLED "NOTICE OF ENTRY OF INTERLOCUTORY DECREE AND NOTICE OF AVAILABILITY."

Water Right Number: 400 30124328 STATEMENT OF CLAIM
Version: 1 -- ORIGINAL RIGHT
Status: ACTIVE

Owners: MARY J HUMBERT
28 RIVER VIEW RD
GLASGOW, MT 59230

***Priority Date:** DECEMBER 31, 1944

Type of Historical Right: FILED

Purpose (Use): DOMESTIC

Flow Rate: 5.00 GPM

Volume: 1.50 AC-FT

Households: 1

Source Name: GROUNDWATER

Source Type: GROUNDWATER

***Point of Diversion and Means of Diversion:**

<u>ID</u>	<u>Govt Lot</u>	<u>Qtr Sec</u>	<u>Sec</u>	<u>Twp</u>	<u>Rge</u>	<u>County</u>
1	2	NWSW	11	28N	39E	VALLEY

Period of Diversion: JANUARY 1 TO DECEMBER 31

Diversion Means: WELL

Period of Use: JANUARY 1 TO DECEMBER 31

Place of Use:

<u>ID</u>	<u>Acres</u>	<u>Govt Lot</u>	<u>Qtr Sec</u>	<u>Sec</u>	<u>Twp</u>	<u>Rge</u>	<u>County</u>
1		2	NWSW	11	28N	39E	VALLEY

Remarks:

THE WATER RIGHTS LISTED FOLLOWING THIS STATEMENT ARE MULTIPLE USES OF THE SAME RIGHT. THE USE OF THIS RIGHT FOR SEVERAL PURPOSES DOES NOT INCREASE THE EXTENT OF THE WATER RIGHT. RATHER IT DECREES THE RIGHT TO ALTERNATE AND EXCHANGE THE USE (PURPOSE) OF THE WATER IN ACCORD WITH HISTORICAL PRACTICES.

30124327

30124328

POINT OF DIVERSION AND PLACE OF USE ARE LOCATED IN CERTIFICATE OF SURVEY PROBATE 4853.

THE FOLLOWING ISSUES WERE IDENTIFIED BY THE DNRC DURING ITS EXAMINATION OF THIS WATER RIGHT CLAIM.

THIS CLAIM NUMBER WAS NOT INCLUDED IN THE BASIN 400 DECREE ISSUED 05/24/1995.

A BETTER UNDERSTANDING OF YOUR CLAIMED WATER RIGHT CAN BE OBTAINED BY COMPARING YOUR RIGHT WITH OTHER CLAIMS IN THE BASIN. FOR EXAMPLE, COMPARE PRIORITY DATES, FLOW RATES, VOLUMES, OR ACRES IRRIGATED. ALSO, YOUR WATER RIGHT MAY BE SUBJECT TO WATER RIGHTS IN ADJOINING SUBBASINS OR BASINS AS WELL AS BEING SUBJECT TO OTHER RIGHTS ON YOUR SOURCE OF SUPPLY. FINALLY, YOUR WATER RIGHT MAY BE SUBJECT TO INDIAN RESERVED AND FEDERAL RESERVED WATER RIGHTS.

COMPLETE DETAILS REGARDING THE DNRC PREPARATION OF THIS INTERLOCUTORY DECREE AND RELATED MATERIALS CAN BE REVIEWED AT THE OFFICE LOCATIONS IDENTIFIED IN THE DOCUMENT ENTITLED "NOTICE OF ENTRY OF INTERLOCUTORY DECREE AND NOTICE OF AVAILABILITY."

SEE GENERAL FINDINGS OF FACT AND CONCLUSIONS OF LAW FOR FURTHER EXPLANATION OF YOUR CLAIMED WATER RIGHT. THESE FINDINGS CAN BE FOUND AS INDICATED IN THE DOCUMENT ENTITLED "NOTICE OF ENTRY OF INTERLOCUTORY DECREE AND NOTICE OF AVAILABILITY." IF YOU NEED OBJECTION FORMS, OR HAVE QUESTIONS ABOUT WATER COURT PROCEDURES OR CHANGES TO YOUR RIGHT, YOU CAN CONTACT THE WATER COURT BY CALLING 1-800-624-3270 (WITHIN MONTANA ONLY) OR 1-406-586-4364, OR BY WRITING TO P.O. BOX 1389, BOZEMAN, MT 59771-1389.

INTERLOCUTORY DECREE
MILK RIVER, BELOW WHITEWATER INCLUDING PORCUPINE CREEK
BASIN 400
ABSTRACT OF WATER RIGHT CLAIM

IMPORTANT NOTICE

YOUR WATER RIGHT AS SHOWN ON THIS ABSTRACT MAY HAVE CHANGES FROM YOUR WATER RIGHT AS CLAIMED OR AMENDED. AN ASTERISK (*) HAS BEEN PLACED NEXT TO EACH ITEM CHANGED BY THE MONTANA WATER COURT OR BY THE DEPARTMENT OF NATURAL RESOURCES AND CONSERVATION (DNRC) DURING THE PREPARATION OF THIS INTERLOCUTORY DECREE. THESE CHANGES ARE AUTHORIZED BY THE MONTANA SUPREME COURT WATER RIGHT CLAIMS EXAMINATION RULES OR BY ORDER OF THE WATER COURT.

OBJECTIONS MAY BE FILED ACCORDING TO THE PROCEDURES OUTLINED IN THE DOCUMENT ENTITLED "NOTICE OF ENTRY OF INTERLOCUTORY DECREE AND NOTICE OF AVAILABILITY."

Water Right Number: 400 30124987 STATEMENT OF CLAIM
Version: 1 -- ORIGINAL RIGHT
Status: ACTIVE

Owners: STANLEY FAMILY REVOCABLE LIVING TRUST
 604 MT HWY 24 N
 GLASGOW, MT 59230

Priority Date: APRIL 8, 1960

Type of Historical Right: USE

Purpose (Use): DOMESTIC

Flow Rate: 10.00 GPM

Volume: 2.75 AC-FT

Households: 1

Maximum Acres: 0.50

Source Name: GROUNDWATER

Source Type: GROUNDWATER

***Point of Diversion and Means of Diversion:**

<u>ID</u>	<u>Govt Lot</u>	<u>Qtr Sec</u>	<u>Sec</u>	<u>Twp</u>	<u>Rge</u>	<u>County</u>
1		NWSWSW	20	29N	40E	VALLEY

Period of Diversion: JANUARY 1 TO DECEMBER 31

Diversion Means: WELL

Period of Use: JANUARY 1 TO DECEMBER 31

Place of Use:

<u>ID</u>	<u>Acres</u>	<u>Govt Lot</u>	<u>Qtr Sec</u>	<u>Sec</u>	<u>Twp</u>	<u>Rge</u>	<u>County</u>
1	0.50		NWSWSW	20	29N	40E	VALLEY

Total: 0.50

Remarks:

THE FOLLOWING ISSUES WERE IDENTIFIED BY THE DNRC DURING ITS EXAMINATION OF THIS WATER RIGHT CLAIM.

THIS CLAIM NUMBER WAS NOT INCLUDED IN THE BASIN 400 DECREE ISSUED 05/24/1995.

A BETTER UNDERSTANDING OF YOUR CLAIMED WATER RIGHT CAN BE OBTAINED BY COMPARING YOUR RIGHT WITH OTHER CLAIMS IN THE BASIN. FOR EXAMPLE, COMPARE PRIORITY DATES, FLOW RATES, VOLUMES, OR ACRES IRRIGATED. ALSO, YOUR WATER RIGHT MAY BE SUBJECT TO WATER RIGHTS IN ADJOINING SUBBASINS OR BASINS AS WELL AS BEING SUBJECT TO OTHER RIGHTS ON YOUR SOURCE OF SUPPLY. FINALLY, YOUR WATER RIGHT MAY BE SUBJECT TO INDIAN RESERVED AND FEDERAL RESERVED WATER RIGHTS.

COMPLETE DETAILS REGARDING THE DNRC PREPARATION OF THIS INTERLOCUTORY DECREE AND RELATED MATERIALS CAN BE REVIEWED AT THE OFFICE LOCATIONS IDENTIFIED IN THE DOCUMENT ENTITLED "NOTICE OF ENTRY OF INTERLOCUTORY DECREE AND NOTICE OF AVAILABILITY."

SEE GENERAL FINDINGS OF FACT AND CONCLUSIONS OF LAW FOR FURTHER EXPLANATION OF YOUR CLAIMED WATER RIGHT. THESE FINDINGS CAN BE FOUND AS INDICATED IN THE DOCUMENT ENTITLED "NOTICE OF ENTRY OF INTERLOCUTORY DECREE AND NOTICE OF AVAILABILITY." IF YOU NEED OBJECTION FORMS, OR HAVE QUESTIONS ABOUT WATER COURT PROCEDURES OR CHANGES TO YOUR RIGHT, YOU CAN CONTACT THE WATER COURT BY CALLING 1-800-624-3270 (WITHIN MONTANA ONLY) OR 1-406-586-4364, OR BY WRITING TO P.O. BOX 1389, BOZEMAN, MT 59771-1389.

INTERLOCUTORY DECREE
MILK RIVER, BELOW WHITEWATER INCLUDING PORCUPINE CREEK
BASIN 400
ABSTRACT OF WATER RIGHT CLAIM

IMPORTANT NOTICE

YOUR WATER RIGHT AS SHOWN ON THIS ABSTRACT MAY HAVE CHANGES FROM YOUR WATER RIGHT AS CLAIMED OR AMENDED. AN ASTERISK (*) HAS BEEN PLACED NEXT TO EACH ITEM CHANGED BY THE MONTANA WATER COURT OR BY THE DEPARTMENT OF NATURAL RESOURCES AND CONSERVATION (DNRC) DURING THE PREPARATION OF THIS INTERLOCUTORY DECREE. THESE CHANGES ARE AUTHORIZED BY THE MONTANA SUPREME COURT WATER RIGHT CLAIMS EXAMINATION RULES OR BY ORDER OF THE WATER COURT.

OBJECTIONS MAY BE FILED ACCORDING TO THE PROCEDURES OUTLINED IN THE DOCUMENT ENTITLED "NOTICE OF ENTRY OF INTERLOCUTORY DECREE AND NOTICE OF AVAILABILITY."

Water Right Number: **400 30124991** STATEMENT OF CLAIM
Version: 1 -- ORIGINAL RIGHT
Status: ACTIVE

Owners: LEANNE BRANDT
 PO BOX 3
 GLASGOW, MT 59230

 MARK BRANDT
 PO BOX 3
 GLASGOW, MT 59230

Priority Date: JANUARY 1, 1920
Type of Historical Right: FILED
Purpose (Use): DOMESTIC
Flow Rate: 7.00 GPM
Volume: 6.50 AC-FT
Households: 1
Maximum Acres: 2.00
Source Name: GROUNDWATER
Source Type: GROUNDWATER

***Point of Diversion and Means of Diversion:**

<u>ID</u>	<u>Govt Lot</u>	<u>Qtr</u>	<u>Sec</u>	<u>Twp</u>	<u>Rge</u>	<u>County</u>
1		SENESE	18	29N	42E	VALLEY

Period of Diversion: JANUARY 1 TO DECEMBER 31
Diversion Means: WELL
Period of Use: JANUARY 1 TO DECEMBER 31

***Place of Use:**

<u>ID</u>	<u>Acres</u>	<u>Govt Lot</u>	<u>Qtr Sec</u>	<u>Sec</u>	<u>Twp</u>	<u>Rge</u>	<u>County</u>
1	1.00		SENESE	18	29N	42E	VALLEY
2	1.00		NESESE	18	29N	42E	VALLEY
Total:	2.00						

Remarks:

THIS WATER RIGHT IS LOCATED, IN WHOLE OR IN PART, WITHIN THE BOUNDARY OF THE FORT PECK INDIAN RESERVATION.

THE FOLLOWING ISSUES WERE IDENTIFIED BY THE DNRC DURING ITS EXAMINATION OF THIS WATER RIGHT CLAIM.

THIS CLAIM NUMBER WAS NOT INCLUDED IN THE BASIN 400 DECREE ISSUED 05/24/1995.

A BETTER UNDERSTANDING OF YOUR CLAIMED WATER RIGHT CAN BE OBTAINED BY COMPARING YOUR RIGHT WITH OTHER CLAIMS IN THE BASIN. FOR EXAMPLE, COMPARE PRIORITY DATES, FLOW RATES, VOLUMES, OR ACRES IRRIGATED. ALSO, YOUR WATER RIGHT MAY BE SUBJECT TO WATER RIGHTS IN ADJOINING SUBBASINS OR BASINS AS WELL AS BEING SUBJECT TO OTHER RIGHTS ON YOUR SOURCE OF SUPPLY. FINALLY, YOUR WATER RIGHT MAY BE SUBJECT TO INDIAN RESERVED AND FEDERAL RESERVED WATER RIGHTS.

COMPLETE DETAILS REGARDING THE DNRC PREPARATION OF THIS INTERLOCUTORY DECREE AND RELATED MATERIALS CAN BE REVIEWED AT THE OFFICE LOCATIONS IDENTIFIED IN THE DOCUMENT ENTITLED "NOTICE OF ENTRY OF INTERLOCUTORY DECREE AND NOTICE OF AVAILABILITY."

SEE GENERAL FINDINGS OF FACT AND CONCLUSIONS OF LAW FOR FURTHER EXPLANATION OF YOUR CLAIMED WATER RIGHT. THESE FINDINGS CAN BE FOUND AS INDICATED IN THE DOCUMENT ENTITLED "NOTICE OF ENTRY OF INTERLOCUTORY DECREE AND NOTICE OF AVAILABILITY." IF YOU NEED OBJECTION FORMS, OR HAVE QUESTIONS ABOUT WATER COURT PROCEDURES OR CHANGES TO YOUR RIGHT, YOU CAN CONTACT THE WATER COURT BY CALLING 1-800-624-3270 (WITHIN MONTANA ONLY) OR 1-406-586-4364, OR BY WRITING TO P.O. BOX 1389, BOZEMAN, MT 59771-1389.

INTERLOCUTORY DECREE
MILK RIVER, BELOW WHITEWATER INCLUDING PORCUPINE CREEK
BASIN 400
ABSTRACT OF WATER RIGHT CLAIM

IMPORTANT NOTICE

YOUR WATER RIGHT AS SHOWN ON THIS ABSTRACT MAY HAVE CHANGES FROM YOUR WATER RIGHT AS CLAIMED OR AMENDED. AN ASTERISK (*) HAS BEEN PLACED NEXT TO EACH ITEM CHANGED BY THE MONTANA WATER COURT OR BY THE DEPARTMENT OF NATURAL RESOURCES AND CONSERVATION (DNRC) DURING THE PREPARATION OF THIS INTERLOCUTORY DECREE. THESE CHANGES ARE AUTHORIZED BY THE MONTANA SUPREME COURT WATER RIGHT CLAIMS EXAMINATION RULES OR BY ORDER OF THE WATER COURT.

OBJECTIONS MAY BE FILED ACCORDING TO THE PROCEDURES OUTLINED IN THE DOCUMENT ENTITLED "NOTICE OF ENTRY OF INTERLOCUTORY DECREE AND NOTICE OF AVAILABILITY."

Water Right Number: 400 30124992 STATEMENT OF CLAIM
Version: 1 -- ORIGINAL RIGHT
Status: ACTIVE

Owners: LEANNE BRANDT
PO BOX 3
GLASGOW, MT 59230
MARK BRANDT
PO BOX 3
GLASGOW, MT 59230

Priority Date: DECEMBER 19, 1928

Type of Historical Right: FILED

Purpose (Use): DOMESTIC

Flow Rate: 10.00 GPM

Volume: 4.00 AC-FT

Households: 1

Maximum Acres: 1.00

Source Name: GROUNDWATER

Source Type: GROUNDWATER

***Point of Diversion and Means of Diversion:**

<u>ID</u>	<u>Govt Lot</u>	<u>Qtr Sec</u>	<u>Sec</u>	<u>Twp</u>	<u>Rge</u>	<u>County</u>
1		SWNE	11	29N	42E	VALLEY

Period of Diversion: JANUARY 1 TO DECEMBER 31

Diversion Means: WELL

Period of Use: JANUARY 1 TO DECEMBER 31

Place of Use:

<u>ID</u>	<u>Acres</u>	<u>Govt Lot</u>	<u>Qtr Sec</u>	<u>Sec</u>	<u>Twp</u>	<u>Rge</u>	<u>County</u>
1	1.00		SWNE	11	29N	42E	VALLEY
Total:	1.00						

Remarks:

THE FOLLOWING ELEMENTS WERE AMENDED BY THE CLAIMANT ON 04/25/2023: PRIORITY DATE.

THIS WATER RIGHT IS LOCATED, IN WHOLE OR IN PART, WITHIN THE BOUNDARY OF THE FORT PECK INDIAN RESERVATION.

THE FOLLOWING ISSUES WERE IDENTIFIED BY THE DNRC DURING ITS EXAMINATION OF THIS WATER RIGHT CLAIM.

THIS CLAIM NUMBER WAS NOT INCLUDED IN THE BASIN 400 DECREE ISSUED 05/24/1995.

A BETTER UNDERSTANDING OF YOUR CLAIMED WATER RIGHT CAN BE OBTAINED BY COMPARING YOUR RIGHT WITH OTHER CLAIMS IN THE BASIN. FOR EXAMPLE, COMPARE PRIORITY DATES, FLOW RATES, VOLUMES, OR ACRES IRRIGATED. ALSO, YOUR WATER RIGHT MAY BE SUBJECT TO WATER RIGHTS IN ADJOINING SUBBASINS OR BASINS AS WELL AS BEING SUBJECT TO OTHER RIGHTS ON YOUR SOURCE OF SUPPLY. FINALLY, YOUR WATER RIGHT MAY BE SUBJECT TO INDIAN RESERVED AND FEDERAL RESERVED WATER RIGHTS.

COMPLETE DETAILS REGARDING THE DNRC PREPARATION OF THIS INTERLOCUTORY DECREE AND RELATED MATERIALS CAN BE REVIEWED AT THE OFFICE LOCATIONS IDENTIFIED IN THE DOCUMENT ENTITLED "NOTICE OF ENTRY OF INTERLOCUTORY DECREE AND NOTICE OF AVAILABILITY."

SEE GENERAL FINDINGS OF FACT AND CONCLUSIONS OF LAW FOR FURTHER EXPLANATION OF YOUR CLAIMED WATER RIGHT. THESE FINDINGS CAN BE FOUND AS INDICATED IN THE DOCUMENT ENTITLED "NOTICE OF ENTRY OF INTERLOCUTORY DECREE AND NOTICE OF AVAILABILITY." IF YOU NEED OBJECTION FORMS, OR HAVE QUESTIONS ABOUT WATER COURT PROCEDURES OR CHANGES TO YOUR RIGHT, YOU CAN CONTACT THE WATER COURT BY CALLING 1-800-624-3270 (WITHIN MONTANA ONLY) OR 1-406-586-4364, OR BY WRITING TO P.O. BOX 1389, BOZEMAN, MT 59771-1389.

INTERLOCUTORY DECREE
MILK RIVER, BELOW WHITEWATER INCLUDING PORCUPINE CREEK
BASIN 400
ABSTRACT OF WATER RIGHT CLAIM

IMPORTANT NOTICE

YOUR WATER RIGHT AS SHOWN ON THIS ABSTRACT MAY HAVE CHANGES FROM YOUR WATER RIGHT AS CLAIMED OR AMENDED. AN ASTERISK (*) HAS BEEN PLACED NEXT TO EACH ITEM CHANGED BY THE MONTANA WATER COURT OR BY THE DEPARTMENT OF NATURAL RESOURCES AND CONSERVATION (DNRC) DURING THE PREPARATION OF THIS INTERLOCUTORY DECREE. THESE CHANGES ARE AUTHORIZED BY THE MONTANA SUPREME COURT WATER RIGHT CLAIMS EXAMINATION RULES OR BY ORDER OF THE WATER COURT.

OBJECTIONS MAY BE FILED ACCORDING TO THE PROCEDURES OUTLINED IN THE DOCUMENT ENTITLED "NOTICE OF ENTRY OF INTERLOCUTORY DECREE AND NOTICE OF AVAILABILITY."

Water Right Number: 400 30125042 STATEMENT OF CLAIM
Version: 1 -- ORIGINAL RIGHT
Status: ACTIVE

Owners: CARROLL MT PROPERTIES LLC
1640 OLD 421 S
BOONE, NC 28607

Priority Date: JULY 6, 1921

Type of Historical Right: USE

Purpose (Use): STOCK

***Flow Rate:** A SPECIFIC FLOW RATE HAS NOT BEEN DECREED BECAUSE THIS USE CONSISTS OF STOCK DRINKING DIRECTLY FROM THE SOURCE, OR FROM A DITCH SYSTEM. THE FLOW RATE IS LIMITED TO THE MINIMUM AMOUNT HISTORICALLY NECESSARY TO SUSTAIN THIS PURPOSE.

***Volume:** THIS RIGHT INCLUDES THE AMOUNT OF WATER CONSUMPTIVELY USED FOR STOCKWATERING PURPOSES AT THE RATE OF 30 GALLONS PER DAY PER ANIMAL UNIT. ANIMAL UNITS SHALL BE BASED ON REASONABLE CARRYING CAPACITY AND HISTORICAL USE OF THE AREA SERVICED BY THIS WATER SOURCE.

Source Name: ALKALI CREEK
Source Type: SURFACE WATER

***Point of Diversion and Means of Diversion:**

<u>ID</u>	<u>Govt Lot</u>	<u>Qtr Sec</u>	<u>Sec</u>	<u>Twp</u>	<u>Rge</u>	<u>County</u>
1		W2SW	26	32N	37E	VALLEY

Period of Diversion: MAY 1 TO OCTOBER 1

Diversion Means: LIVESTOCK DIRECT FROM SOURCE

2		E2NESE	27	32N	37E	VALLEY
---	--	--------	----	-----	-----	--------

Period of Diversion: MAY 1 TO OCTOBER 1

Diversion Means: LIVESTOCK DIRECT FROM SOURCE

3 E2SW 35 32N 37E VALLEY

Period of Diversion: MAY 1 TO OCTOBER 1

Diversion Means: LIVESTOCK DIRECT FROM SOURCE

4 W2W2 35 32N 37E VALLEY

Period of Diversion: MAY 1 TO OCTOBER 1

Diversion Means: LIVESTOCK DIRECT FROM SOURCE

Period of Use: MAY 1 TO OCTOBER 1

*Place of Use:

<u>ID</u>	<u>Acres</u>	<u>Govt Lot</u>	<u>Qtr Sec</u>	<u>Sec</u>	<u>Twp</u>	<u>Rge</u>	<u>County</u>
1			W2SW	26	32N	37E	VALLEY
2			E2NESE	27	32N	37E	VALLEY
3			E2SW	35	32N	37E	VALLEY
4			W2W2	35	32N	37E	VALLEY

Remarks:

THE FOLLOWING ISSUES WERE IDENTIFIED BY THE DNRC DURING ITS EXAMINATION OF THIS WATER RIGHT CLAIM.

THIS CLAIM NUMBER WAS NOT INCLUDED IN THE BASIN 40O DECREE ISSUED 05/24/1995.

THE OWNERSHIP OF THIS RIGHT MAY BE QUESTIONABLE. PART OR ALL OF THE PLACE OF USE APPEARS TO BE ON FEDERAL LAND.

A BETTER UNDERSTANDING OF YOUR CLAIMED WATER RIGHT CAN BE OBTAINED BY COMPARING YOUR RIGHT WITH OTHER CLAIMS IN THE BASIN. FOR EXAMPLE, COMPARE PRIORITY DATES, FLOW RATES, VOLUMES, OR ACRES IRRIGATED. ALSO, YOUR WATER RIGHT MAY BE SUBJECT TO WATER RIGHTS IN ADJOINING SUBBASINS OR BASINS AS WELL AS BEING SUBJECT TO OTHER RIGHTS ON YOUR SOURCE OF SUPPLY. FINALLY, YOUR WATER RIGHT MAY BE SUBJECT TO INDIAN RESERVED AND FEDERAL RESERVED WATER RIGHTS.

COMPLETE DETAILS REGARDING THE DNRC PREPARATION OF THIS INTERLOCUTORY DECREE AND RELATED MATERIALS CAN BE REVIEWED AT THE OFFICE LOCATIONS IDENTIFIED IN THE DOCUMENT ENTITLED "NOTICE OF ENTRY OF INTERLOCUTORY DECREE AND NOTICE OF AVAILABILITY."

SEE GENERAL FINDINGS OF FACT AND CONCLUSIONS OF LAW FOR FURTHER EXPLANATION OF YOUR CLAIMED WATER RIGHT. THESE FINDINGS CAN BE FOUND AS INDICATED IN THE DOCUMENT ENTITLED "NOTICE OF ENTRY OF INTERLOCUTORY DECREE AND NOTICE OF AVAILABILITY." IF YOU NEED OBJECTION FORMS, OR HAVE QUESTIONS ABOUT WATER COURT PROCEDURES OR CHANGES TO YOUR RIGHT, YOU CAN CONTACT THE WATER COURT BY CALLING 1-800-624-3270 (WITHIN MONTANA ONLY) OR 1-406-586-4364, OR BY WRITING TO P.O. BOX 1389, BOZEMAN, MT 59771-1389.

INTERLOCUTORY DECREE
MILK RIVER, BELOW WHITEWATER INCLUDING PORCUPINE CREEK
BASIN 400
ABSTRACT OF WATER RIGHT CLAIM

IMPORTANT NOTICE

YOUR WATER RIGHT AS SHOWN ON THIS ABSTRACT MAY HAVE CHANGES FROM YOUR WATER RIGHT AS CLAIMED OR AMENDED. AN ASTERISK (*) HAS BEEN PLACED NEXT TO EACH ITEM CHANGED BY THE MONTANA WATER COURT OR BY THE DEPARTMENT OF NATURAL RESOURCES AND CONSERVATION (DNRC) DURING THE PREPARATION OF THIS INTERLOCUTORY DECREE. THESE CHANGES ARE AUTHORIZED BY THE MONTANA SUPREME COURT WATER RIGHT CLAIMS EXAMINATION RULES OR BY ORDER OF THE WATER COURT.

OBJECTIONS MAY BE FILED ACCORDING TO THE PROCEDURES OUTLINED IN THE DOCUMENT ENTITLED "NOTICE OF ENTRY OF INTERLOCUTORY DECREE AND NOTICE OF AVAILABILITY."

Water Right Number: 400 30125098 STATEMENT OF CLAIM
Version: 1 -- ORIGINAL RIGHT
Status: ACTIVE

Owners: CHASE M MCALLISTER
PO BOX 886
GLASGOW, MT 59230
CHELSIE L MCALLISTER
PO BOX 886
GLASGOW, MT 59230

Priority Date: DECEMBER 31, 1956

***Type of Historical Right:** FILED

Purpose (Use): STOCK

Flow Rate: 10.00 GPM

***Volume:** THIS RIGHT INCLUDES THE AMOUNT OF WATER CONSUMPTIVELY USED FOR STOCKWATERING PURPOSES AT THE RATE OF 30 GALLONS PER DAY PER ANIMAL UNIT. ANIMAL UNITS SHALL BE BASED ON REASONABLE CARRYING CAPACITY AND HISTORICAL USE OF THE AREA SERVICED BY THIS WATER SOURCE.

Source Name: GROUNDWATER

Source Type: GROUNDWATER

***Point of Diversion and Means of Diversion:**

<u>ID</u>	<u>Govt Lot</u>	<u>Qtr Sec</u>	<u>Sec</u>	<u>Twp</u>	<u>Rge</u>	<u>County</u>
1		NWSWNW	32	28N	40E	VALLEY

Period of Diversion: JANUARY 1 TO DECEMBER 31

Diversion Means: WELL

Period of Use: JANUARY 1 TO DECEMBER 31

Place of Use:

<u>ID</u>	<u>Acres</u>	<u>Govt Lot</u>	<u>Qtr Sec</u>	<u>Sec</u>	<u>Twp</u>	<u>Rge</u>	<u>County</u>
1			NWSWNW	32	28N	40E	VALLEY

Remarks:

THE WATER RIGHTS LISTED FOLLOWING THIS STATEMENT ARE MULTIPLE USES OF THE SAME RIGHT. THE USE OF THIS RIGHT FOR SEVERAL PURPOSES DOES NOT INCREASE THE EXTENT OF THE WATER RIGHT. RATHER IT DECREES THE RIGHT TO ALTERNATE AND EXCHANGE THE USE (PURPOSE) OF THE WATER IN ACCORD WITH HISTORICAL PRACTICES.

30125098

30125111

THE FOLLOWING ISSUES WERE IDENTIFIED BY THE DNRC DURING ITS EXAMINATION OF THIS WATER RIGHT CLAIM.

THIS CLAIM NUMBER WAS NOT INCLUDED IN THE BASIN 40O DECREE ISSUED 05/24/1995.

A BETTER UNDERSTANDING OF YOUR CLAIMED WATER RIGHT CAN BE OBTAINED BY COMPARING YOUR RIGHT WITH OTHER CLAIMS IN THE BASIN. FOR EXAMPLE, COMPARE PRIORITY DATES, FLOW RATES, VOLUMES, OR ACRES IRRIGATED. ALSO, YOUR WATER RIGHT MAY BE SUBJECT TO WATER RIGHTS IN ADJOINING SUBBASINS OR BASINS AS WELL AS BEING SUBJECT TO OTHER RIGHTS ON YOUR SOURCE OF SUPPLY. FINALLY, YOUR WATER RIGHT MAY BE SUBJECT TO INDIAN RESERVED AND FEDERAL RESERVED WATER RIGHTS.

COMPLETE DETAILS REGARDING THE DNRC PREPARATION OF THIS INTERLOCUTORY DECREE AND RELATED MATERIALS CAN BE REVIEWED AT THE OFFICE LOCATIONS IDENTIFIED IN THE DOCUMENT ENTITLED "NOTICE OF ENTRY OF INTERLOCUTORY DECREE AND NOTICE OF AVAILABILITY."

SEE GENERAL FINDINGS OF FACT AND CONCLUSIONS OF LAW FOR FURTHER EXPLANATION OF YOUR CLAIMED WATER RIGHT. THESE FINDINGS CAN BE FOUND AS INDICATED IN THE DOCUMENT ENTITLED "NOTICE OF ENTRY OF INTERLOCUTORY DECREE AND NOTICE OF AVAILABILITY." IF YOU NEED OBJECTION FORMS, OR HAVE QUESTIONS ABOUT WATER COURT PROCEDURES OR CHANGES TO YOUR RIGHT, YOU CAN CONTACT THE WATER COURT BY CALLING 1-800-624-3270 (WITHIN MONTANA ONLY) OR 1-406-586-4364, OR BY WRITING TO P.O. BOX 1389, BOZEMAN, MT 59771-1389.

INTERLOCUTORY DECREE
MILK RIVER, BELOW WHITEWATER INCLUDING PORCUPINE CREEK
BASIN 400
ABSTRACT OF WATER RIGHT CLAIM

IMPORTANT NOTICE

YOUR WATER RIGHT AS SHOWN ON THIS ABSTRACT MAY HAVE CHANGES FROM YOUR WATER RIGHT AS CLAIMED OR AMENDED. AN ASTERISK (*) HAS BEEN PLACED NEXT TO EACH ITEM CHANGED BY THE MONTANA WATER COURT OR BY THE DEPARTMENT OF NATURAL RESOURCES AND CONSERVATION (DNRC) DURING THE PREPARATION OF THIS INTERLOCUTORY DECREE. THESE CHANGES ARE AUTHORIZED BY THE MONTANA SUPREME COURT WATER RIGHT CLAIMS EXAMINATION RULES OR BY ORDER OF THE WATER COURT.

OBJECTIONS MAY BE FILED ACCORDING TO THE PROCEDURES OUTLINED IN THE DOCUMENT ENTITLED "NOTICE OF ENTRY OF INTERLOCUTORY DECREE AND NOTICE OF AVAILABILITY."

Water Right Number: **400 30125111** STATEMENT OF CLAIM
Version: 1 -- ORIGINAL RIGHT
Status: ACTIVE

Owners: CHASE M MCALLISTER
 PO BOX 886
 GLASGOW, MT 59230

 CHELSIE L MCALLISTER
 PO BOX 886
 GLASGOW, MT 59230

Priority Date: DECEMBER 31, 1956

***Type of Historical Right:** FILED

Purpose (Use): DOMESTIC

Flow Rate: 10.00 GPM

Volume: 2.45 AC-FT

Households: 1

Maximum Acres: 0.50

Source Name: GROUNDWATER

Source Type: GROUNDWATER

***Point of Diversion and Means of Diversion:**

<u>ID</u>	<u>Govt Lot</u>	<u>Qtr</u>	<u>Sec</u>	<u>Twp</u>	<u>Rge</u>	<u>County</u>
1		NWSWNW	32	28N	40E	VALLEY

Period of Diversion: JANUARY 1 TO DECEMBER 31

Diversion Means: WELL

Period of Use: JANUARY 1 TO DECEMBER 31

Place of Use:

<u>ID</u>	<u>Acres</u>	<u>Govt Lot</u>	<u>Qtr Sec</u>	<u>Sec</u>	<u>Twp</u>	<u>Rge</u>	<u>County</u>
1	0.50		NWSWNW	32	28N	40E	VALLEY
Total:	0.50						

Remarks:

THE WATER RIGHTS LISTED FOLLOWING THIS STATEMENT ARE MULTIPLE USES OF THE SAME RIGHT. THE USE OF THIS RIGHT FOR SEVERAL PURPOSES DOES NOT INCREASE THE EXTENT OF THE WATER RIGHT. RATHER IT DECREES THE RIGHT TO ALTERNATE AND EXCHANGE THE USE (PURPOSE) OF THE WATER IN ACCORD WITH HISTORICAL PRACTICES.

30125098 30125111

THE FOLLOWING ISSUES WERE IDENTIFIED BY THE DNRC DURING ITS EXAMINATION OF THIS WATER RIGHT CLAIM.

THIS CLAIM NUMBER WAS NOT INCLUDED IN THE BASIN 40O DECREE ISSUED 05/24/1995.

A BETTER UNDERSTANDING OF YOUR CLAIMED WATER RIGHT CAN BE OBTAINED BY COMPARING YOUR RIGHT WITH OTHER CLAIMS IN THE BASIN. FOR EXAMPLE, COMPARE PRIORITY DATES, FLOW RATES, VOLUMES, OR ACRES IRRIGATED. ALSO, YOUR WATER RIGHT MAY BE SUBJECT TO WATER RIGHTS IN ADJOINING SUBBASINS OR BASINS AS WELL AS BEING SUBJECT TO OTHER RIGHTS ON YOUR SOURCE OF SUPPLY. FINALLY, YOUR WATER RIGHT MAY BE SUBJECT TO INDIAN RESERVED AND FEDERAL RESERVED WATER RIGHTS.

COMPLETE DETAILS REGARDING THE DNRC PREPARATION OF THIS INTERLOCUTORY DECREE AND RELATED MATERIALS CAN BE REVIEWED AT THE OFFICE LOCATIONS IDENTIFIED IN THE DOCUMENT ENTITLED "NOTICE OF ENTRY OF INTERLOCUTORY DECREE AND NOTICE OF AVAILABILITY."

SEE GENERAL FINDINGS OF FACT AND CONCLUSIONS OF LAW FOR FURTHER EXPLANATION OF YOUR CLAIMED WATER RIGHT. THESE FINDINGS CAN BE FOUND AS INDICATED IN THE DOCUMENT ENTITLED "NOTICE OF ENTRY OF INTERLOCUTORY DECREE AND NOTICE OF AVAILABILITY." IF YOU NEED OBJECTION FORMS, OR HAVE QUESTIONS ABOUT WATER COURT PROCEDURES OR CHANGES TO YOUR RIGHT, YOU CAN CONTACT THE WATER COURT BY CALLING 1-800-624-3270 (WITHIN MONTANA ONLY) OR 1-406-586-4364, OR BY WRITING TO P.O. BOX 1389, BOZEMAN, MT 59771-1389.

INTERLOCUTORY DECREE
MILK RIVER, BELOW WHITEWATER INCLUDING PORCUPINE CREEK
BASIN 400
ABSTRACT OF WATER RIGHT CLAIM

IMPORTANT NOTICE

YOUR WATER RIGHT AS SHOWN ON THIS ABSTRACT MAY HAVE CHANGES FROM YOUR WATER RIGHT AS CLAIMED OR AMENDED. AN ASTERISK (*) HAS BEEN PLACED NEXT TO EACH ITEM CHANGED BY THE MONTANA WATER COURT OR BY THE DEPARTMENT OF NATURAL RESOURCES AND CONSERVATION (DNRC) DURING THE PREPARATION OF THIS INTERLOCUTORY DECREE. THESE CHANGES ARE AUTHORIZED BY THE MONTANA SUPREME COURT WATER RIGHT CLAIMS EXAMINATION RULES OR BY ORDER OF THE WATER COURT.

OBJECTIONS MAY BE FILED ACCORDING TO THE PROCEDURES OUTLINED IN THE DOCUMENT ENTITLED "NOTICE OF ENTRY OF INTERLOCUTORY DECREE AND NOTICE OF AVAILABILITY."

Water Right Number: 400 30125130 STATEMENT OF CLAIM
Version: 1 -- ORIGINAL RIGHT
Status: ACTIVE

Owners: SARAH C SMITH
PO BOX 1549
BOONE, NC 28607

Priority Date: JUNE 3, 1912

Type of Historical Right: USE

Purpose (Use): STOCK

***Flow Rate:** A SPECIFIC FLOW RATE HAS NOT BEEN DECREED BECAUSE THIS USE CONSISTS OF STOCK DRINKING DIRECTLY FROM THE SOURCE, OR FROM A DITCH SYSTEM. THE FLOW RATE IS LIMITED TO THE MINIMUM AMOUNT HISTORICALLY NECESSARY TO SUSTAIN THIS PURPOSE.

***Volume:** THIS RIGHT INCLUDES THE AMOUNT OF WATER CONSUMPTIVELY USED FOR STOCKWATERING PURPOSES AT THE RATE OF 30 GALLONS PER DAY PER ANIMAL UNIT. ANIMAL UNITS SHALL BE BASED ON REASONABLE CARRYING CAPACITY AND HISTORICAL USE OF THE AREA SERVICED BY THIS WATER SOURCE.

***Source Name:** WILLOW CREEK

Source Type: SURFACE WATER

***Point of Diversion and Means of Diversion:**

<u>ID</u>	<u>Govt Lot</u>	<u>Qtr Sec</u>	<u>Sec</u>	<u>Twp</u>	<u>Rge</u>	<u>County</u>
1	16	NWSW	29	28N	40E	VALLEY

Period of Diversion: JANUARY 1 TO DECEMBER 31

Diversion Means: LIVESTOCK DIRECT FROM SOURCE

2	10	NESE	30	28N	40E	VALLEY
---	----	------	----	-----	-----	--------

Period of Diversion: JANUARY 1 TO DECEMBER 31

Diversion Means: LIVESTOCK DIRECT FROM SOURCE

3 12 NWSE 30 28N 40E VALLEY

Period of Diversion: JANUARY 1 TO DECEMBER 31

Diversion Means: LIVESTOCK DIRECT FROM SOURCE

Period of Use: JANUARY 1 TO DECEMBER 31

***Place of Use:**

<u>ID</u>	<u>Acres</u>	<u>Govt Lot</u>	<u>Qtr Sec</u>	<u>Sec</u>	<u>Twp</u>	<u>Rge</u>	<u>County</u>
1		16	NWSW	29	28N	40E	VALLEY
2		10	NESE	30	28N	40E	VALLEY
3		12	NESE	30	28N	40E	VALLEY

Remarks:

THE FOLLOWING ISSUES WERE IDENTIFIED BY THE DNRC DURING ITS EXAMINATION OF THIS WATER RIGHT CLAIM.

THIS CLAIM NUMBER WAS NOT INCLUDED IN THE BASIN 40O DECREE ISSUED 05/24/1995.

A BETTER UNDERSTANDING OF YOUR CLAIMED WATER RIGHT CAN BE OBTAINED BY COMPARING YOUR RIGHT WITH OTHER CLAIMS IN THE BASIN. FOR EXAMPLE, COMPARE PRIORITY DATES, FLOW RATES, VOLUMES, OR ACRES IRRIGATED. ALSO, YOUR WATER RIGHT MAY BE SUBJECT TO WATER RIGHTS IN ADJOINING SUBBASINS OR BASINS AS WELL AS BEING SUBJECT TO OTHER RIGHTS ON YOUR SOURCE OF SUPPLY. FINALLY, YOUR WATER RIGHT MAY BE SUBJECT TO INDIAN RESERVED AND FEDERAL RESERVED WATER RIGHTS.

COMPLETE DETAILS REGARDING THE DNRC PREPARATION OF THIS INTERLOCUTORY DECREE AND RELATED MATERIALS CAN BE REVIEWED AT THE OFFICE LOCATIONS IDENTIFIED IN THE DOCUMENT ENTITLED "NOTICE OF ENTRY OF INTERLOCUTORY DECREE AND NOTICE OF AVAILABILITY."

SEE GENERAL FINDINGS OF FACT AND CONCLUSIONS OF LAW FOR FURTHER EXPLANATION OF YOUR CLAIMED WATER RIGHT. THESE FINDINGS CAN BE FOUND AS INDICATED IN THE DOCUMENT ENTITLED "NOTICE OF ENTRY OF INTERLOCUTORY DECREE AND NOTICE OF AVAILABILITY." IF YOU NEED OBJECTION FORMS, OR HAVE QUESTIONS ABOUT WATER COURT PROCEDURES OR CHANGES TO YOUR RIGHT, YOU CAN CONTACT THE WATER COURT BY CALLING 1-800-624-3270 (WITHIN MONTANA ONLY) OR 1-406-586-4364, OR BY WRITING TO P.O. BOX 1389, BOZEMAN, MT 59771-1389.

INTERLOCUTORY DECREE
MILK RIVER, BELOW WHITEWATER INCLUDING PORCUPINE CREEK
BASIN 400
ABSTRACT OF WATER RIGHT CLAIM

IMPORTANT NOTICE

YOUR WATER RIGHT AS SHOWN ON THIS ABSTRACT MAY HAVE CHANGES FROM YOUR WATER RIGHT AS CLAIMED OR AMENDED. AN ASTERISK (*) HAS BEEN PLACED NEXT TO EACH ITEM CHANGED BY THE MONTANA WATER COURT OR BY THE DEPARTMENT OF NATURAL RESOURCES AND CONSERVATION (DNRC) DURING THE PREPARATION OF THIS INTERLOCUTORY DECREE. THESE CHANGES ARE AUTHORIZED BY THE MONTANA SUPREME COURT WATER RIGHT CLAIMS EXAMINATION RULES OR BY ORDER OF THE WATER COURT.

OBJECTIONS MAY BE FILED ACCORDING TO THE PROCEDURES OUTLINED IN THE DOCUMENT ENTITLED "NOTICE OF ENTRY OF INTERLOCUTORY DECREE AND NOTICE OF AVAILABILITY."

Water Right Number: 400 30125144 STATEMENT OF CLAIM
Version: 1 -- ORIGINAL RIGHT
Status: ACTIVE

Owners: SARAH C SMITH
PO BOX 1549
BOONE, NC 28607

Priority Date: JUNE 3, 1912

Type of Historical Right: USE

Purpose (Use): STOCK

***Flow Rate:** A SPECIFIC FLOW RATE HAS NOT BEEN DECREED BECAUSE THIS USE CONSISTS OF STOCK DRINKING DIRECTLY FROM THE SOURCE, OR FROM A DITCH SYSTEM. THE FLOW RATE IS LIMITED TO THE MINIMUM AMOUNT HISTORICALLY NECESSARY TO SUSTAIN THIS PURPOSE.

***Volume:** THIS RIGHT INCLUDES THE AMOUNT OF WATER CONSUMPTIVELY USED FOR STOCKWATERING PURPOSES AT THE RATE OF 30 GALLONS PER DAY PER ANIMAL UNIT. ANIMAL UNITS SHALL BE BASED ON REASONABLE CARRYING CAPACITY AND HISTORICAL USE OF THE AREA SERVICED BY THIS WATER SOURCE.

Source Name: MILK RIVER
Source Type: SURFACE WATER

Point of Diversion and Means of Diversion:

<u>ID</u>	<u>Govt Lot</u>	<u>Qtr</u>	<u>Sec</u>	<u>Twp</u>	<u>Rge</u>	<u>County</u>
1	10	E2	29	28N	40E	VALLEY

Period of Diversion: JANUARY 1 TO DECEMBER 31

Diversion Means: LIVESTOCK DIRECT FROM SOURCE

2	15	E2	29	28N	40E	VALLEY
---	----	----	----	-----	-----	--------

***Period of Diversion:** JANUARY 1 TO DECEMBER 31

Diversion Means: LIVESTOCK DIRECT FROM SOURCE

Period of Use: JANUARY 1 TO DECEMBER 31

Place of Use:

<u>ID</u>	<u>Acres</u>	<u>Govt Lot</u>	<u>Qtr Sec</u>	<u>Sec</u>	<u>Twp</u>	<u>Rge</u>	<u>County</u>
1		10	E2	29	28N	40E	VALLEY
2		15	E2	29	28N	40E	VALLEY

Remarks:

THE FOLLOWING ISSUES WERE IDENTIFIED BY THE DNRC DURING ITS EXAMINATION OF THIS WATER RIGHT CLAIM.

THIS CLAIM NUMBER WAS NOT INCLUDED IN THE BASIN 400 DECREE ISSUED 05/24/1995.

A BETTER UNDERSTANDING OF YOUR CLAIMED WATER RIGHT CAN BE OBTAINED BY COMPARING YOUR RIGHT WITH OTHER CLAIMS IN THE BASIN. FOR EXAMPLE, COMPARE PRIORITY DATES, FLOW RATES, VOLUMES, OR ACRES IRRIGATED. ALSO, YOUR WATER RIGHT MAY BE SUBJECT TO WATER RIGHTS IN ADJOINING SUBBASINS OR BASINS AS WELL AS BEING SUBJECT TO OTHER RIGHTS ON YOUR SOURCE OF SUPPLY. FINALLY, YOUR WATER RIGHT MAY BE SUBJECT TO INDIAN RESERVED AND FEDERAL RESERVED WATER RIGHTS.

COMPLETE DETAILS REGARDING THE DNRC PREPARATION OF THIS INTERLOCUTORY DECREE AND RELATED MATERIALS CAN BE REVIEWED AT THE OFFICE LOCATIONS IDENTIFIED IN THE DOCUMENT ENTITLED "NOTICE OF ENTRY OF INTERLOCUTORY DECREE AND NOTICE OF AVAILABILITY."

SEE GENERAL FINDINGS OF FACT AND CONCLUSIONS OF LAW FOR FURTHER EXPLANATION OF YOUR CLAIMED WATER RIGHT. THESE FINDINGS CAN BE FOUND AS INDICATED IN THE DOCUMENT ENTITLED "NOTICE OF ENTRY OF INTERLOCUTORY DECREE AND NOTICE OF AVAILABILITY." IF YOU NEED OBJECTION FORMS, OR HAVE QUESTIONS ABOUT WATER COURT PROCEDURES OR CHANGES TO YOUR RIGHT, YOU CAN CONTACT THE WATER COURT BY CALLING 1-800-624-3270 (WITHIN MONTANA ONLY) OR 1-406-586-4364, OR BY WRITING TO P.O. BOX 1389, BOZEMAN, MT 59771-1389.

INTERLOCUTORY DECREE
MILK RIVER, BELOW WHITEWATER INCLUDING PORCUPINE CREEK
BASIN 400
ABSTRACT OF WATER RIGHT CLAIM

IMPORTANT NOTICE

YOUR WATER RIGHT AS SHOWN ON THIS ABSTRACT MAY HAVE CHANGES FROM YOUR WATER RIGHT AS CLAIMED OR AMENDED. AN ASTERISK (*) HAS BEEN PLACED NEXT TO EACH ITEM CHANGED BY THE MONTANA WATER COURT OR BY THE DEPARTMENT OF NATURAL RESOURCES AND CONSERVATION (DNRC) DURING THE PREPARATION OF THIS INTERLOCUTORY DECREE. THESE CHANGES ARE AUTHORIZED BY THE MONTANA SUPREME COURT WATER RIGHT CLAIMS EXAMINATION RULES OR BY ORDER OF THE WATER COURT.

OBJECTIONS MAY BE FILED ACCORDING TO THE PROCEDURES OUTLINED IN THE DOCUMENT ENTITLED "NOTICE OF ENTRY OF INTERLOCUTORY DECREE AND NOTICE OF AVAILABILITY."

Water Right Number: **400 30125146** STATEMENT OF CLAIM
Version: 1 -- ORIGINAL RIGHT
Status: ACTIVE

Owners: ALISON C IDOL
 PO BOX 1549
 BOONE, NC 28607

 ROBERT L IDOL JR
 PO BOX 1549
 BOONE, NC 28607

Priority Date: JANUARY 1, 1948

***Type of Historical Right:** FILED

Purpose (Use): STOCK

Flow Rate: 10.00 GPM

***Volume:** THIS RIGHT INCLUDES THE AMOUNT OF WATER CONSUMPTIVELY USED FOR STOCKWATERING PURPOSES AT THE RATE OF 30 GALLONS PER DAY PER ANIMAL UNIT. ANIMAL UNITS SHALL BE BASED ON REASONABLE CARRYING CAPACITY AND HISTORICAL USE OF THE AREA SERVICED BY THIS WATER SOURCE.

Source Name: GROUNDWATER

Source Type: GROUNDWATER

***Point of Diversion and Means of Diversion:**

<u>ID</u>	<u>Govt Lot</u>	<u>Qtr Sec</u>	<u>Sec</u>	<u>Twp</u>	<u>Rge</u>	<u>County</u>
1	10	N2SE	27	28N	40E	VALLEY

Period of Diversion: DECEMBER 1 TO MAY 1

Diversion Means: WELL

Period of Use: DECEMBER 1 TO MAY 1

***Place of Use:**

<u>ID</u>	<u>Acres</u>	<u>Govt Lot</u>	<u>Qtr Sec</u>	<u>Sec</u>	<u>Twp</u>	<u>Rge</u>	<u>County</u>
1		10	N2SE	27	28N	40E	VALLEY

Remarks:

THE FOLLOWING ISSUES WERE IDENTIFIED BY THE DNRC DURING ITS EXAMINATION OF THIS WATER RIGHT CLAIM.

THIS CLAIM NUMBER WAS NOT INCLUDED IN THE BASIN 40O DECREE ISSUED 05/24/1995.

A BETTER UNDERSTANDING OF YOUR CLAIMED WATER RIGHT CAN BE OBTAINED BY COMPARING YOUR RIGHT WITH OTHER CLAIMS IN THE BASIN. FOR EXAMPLE, COMPARE PRIORITY DATES, FLOW RATES, VOLUMES, OR ACRES IRRIGATED. ALSO, YOUR WATER RIGHT MAY BE SUBJECT TO WATER RIGHTS IN ADJOINING SUBBASINS OR BASINS AS WELL AS BEING SUBJECT TO OTHER RIGHTS ON YOUR SOURCE OF SUPPLY. FINALLY, YOUR WATER RIGHT MAY BE SUBJECT TO INDIAN RESERVED AND FEDERAL RESERVED WATER RIGHTS.

COMPLETE DETAILS REGARDING THE DNRC PREPARATION OF THIS INTERLOCUTORY DECREE AND RELATED MATERIALS CAN BE REVIEWED AT THE OFFICE LOCATIONS IDENTIFIED IN THE DOCUMENT ENTITLED "NOTICE OF ENTRY OF INTERLOCUTORY DECREE AND NOTICE OF AVAILABILITY."

SEE GENERAL FINDINGS OF FACT AND CONCLUSIONS OF LAW FOR FURTHER EXPLANATION OF YOUR CLAIMED WATER RIGHT. THESE FINDINGS CAN BE FOUND AS INDICATED IN THE DOCUMENT ENTITLED "NOTICE OF ENTRY OF INTERLOCUTORY DECREE AND NOTICE OF AVAILABILITY." IF YOU NEED OBJECTION FORMS, OR HAVE QUESTIONS ABOUT WATER COURT PROCEDURES OR CHANGES TO YOUR RIGHT, YOU CAN CONTACT THE WATER COURT BY CALLING 1-800-624-3270 (WITHIN MONTANA ONLY) OR 1-406-586-4364, OR BY WRITING TO P.O. BOX 1389, BOZEMAN, MT 59771-1389.

INTERLOCUTORY DECREE
MILK RIVER, BELOW WHITEWATER INCLUDING PORCUPINE CREEK
BASIN 400
ABSTRACT OF WATER RIGHT CLAIM

IMPORTANT NOTICE

YOUR WATER RIGHT AS SHOWN ON THIS ABSTRACT MAY HAVE CHANGES FROM YOUR WATER RIGHT AS CLAIMED OR AMENDED. AN ASTERISK (*) HAS BEEN PLACED NEXT TO EACH ITEM CHANGED BY THE MONTANA WATER COURT OR BY THE DEPARTMENT OF NATURAL RESOURCES AND CONSERVATION (DNRC) DURING THE PREPARATION OF THIS INTERLOCUTORY DECREE. THESE CHANGES ARE AUTHORIZED BY THE MONTANA SUPREME COURT WATER RIGHT CLAIMS EXAMINATION RULES OR BY ORDER OF THE WATER COURT.

OBJECTIONS MAY BE FILED ACCORDING TO THE PROCEDURES OUTLINED IN THE DOCUMENT ENTITLED "NOTICE OF ENTRY OF INTERLOCUTORY DECREE AND NOTICE OF AVAILABILITY."

Water Right Number: 400 30125147 STATEMENT OF CLAIM
Version: 1 -- ORIGINAL RIGHT
Status: ACTIVE

Owners: ALISON C IDOL
PO BOX 1549
BOONE, NC 28607
ROBERT L IDOL JR
PO BOX 1549
BOONE, NC 28607

Priority Date: SEPTEMBER 8, 1958

Type of Historical Right: USE

Purpose (Use): STOCK

Flow Rate: 20.00 GPM

***Volume:** THIS RIGHT INCLUDES THE AMOUNT OF WATER CONSUMPTIVELY USED FOR STOCKWATERING PURPOSES AT THE RATE OF 30 GALLONS PER DAY PER ANIMAL UNIT. ANIMAL UNITS SHALL BE BASED ON REASONABLE CARRYING CAPACITY AND HISTORICAL USE OF THE AREA SERVICED BY THIS WATER SOURCE.

Source Name: GROUNDWATER

Source Type: GROUNDWATER

***Point of Diversion and Means of Diversion:**

<u>ID</u>	<u>Govt Lot</u>	<u>Qtr Sec</u>	<u>Sec</u>	<u>Twp</u>	<u>Rge</u>	<u>County</u>
1	2	SEWN E	27	28N	40E	VALLEY

Period of Diversion: DECEMBER 1 TO MAY 1

Diversion Means: WELL

Period of Use: DECEMBER 1 TO MAY 1

Place of Use:

<u>ID</u>	<u>Acres</u>	<u>Govt Lot</u>	<u>Qtr Sec</u>	<u>Sec</u>	<u>Twp</u>	<u>Rge</u>	<u>County</u>
1		2	SEWNNE	27	28N	40E	VALLEY
2		6	NESWNE	27	28N	40E	VALLEY

Remarks:

THE FOLLOWING ISSUES WERE IDENTIFIED BY THE DNRC DURING ITS EXAMINATION OF THIS WATER RIGHT CLAIM.

THIS CLAIM NUMBER WAS NOT INCLUDED IN THE BASIN 40O DECREE ISSUED 05/24/1995.

THE CLAIMED PLACE OF USE COULD NOT BE IDENTIFIED FROM DATA SUBMITTED WITH THE CLAIM.

A BETTER UNDERSTANDING OF YOUR CLAIMED WATER RIGHT CAN BE OBTAINED BY COMPARING YOUR RIGHT WITH OTHER CLAIMS IN THE BASIN. FOR EXAMPLE, COMPARE PRIORITY DATES, FLOW RATES, VOLUMES, OR ACRES IRRIGATED. ALSO, YOUR WATER RIGHT MAY BE SUBJECT TO WATER RIGHTS IN ADJOINING SUBBASINS OR BASINS AS WELL AS BEING SUBJECT TO OTHER RIGHTS ON YOUR SOURCE OF SUPPLY. FINALLY, YOUR WATER RIGHT MAY BE SUBJECT TO INDIAN RESERVED AND FEDERAL RESERVED WATER RIGHTS.

COMPLETE DETAILS REGARDING THE DNRC PREPARATION OF THIS INTERLOCUTORY DECREE AND RELATED MATERIALS CAN BE REVIEWED AT THE OFFICE LOCATIONS IDENTIFIED IN THE DOCUMENT ENTITLED "NOTICE OF ENTRY OF INTERLOCUTORY DECREE AND NOTICE OF AVAILABILITY."

SEE GENERAL FINDINGS OF FACT AND CONCLUSIONS OF LAW FOR FURTHER EXPLANATION OF YOUR CLAIMED WATER RIGHT. THESE FINDINGS CAN BE FOUND AS INDICATED IN THE DOCUMENT ENTITLED "NOTICE OF ENTRY OF INTERLOCUTORY DECREE AND NOTICE OF AVAILABILITY." IF YOU NEED OBJECTION FORMS, OR HAVE QUESTIONS ABOUT WATER COURT PROCEDURES OR CHANGES TO YOUR RIGHT, YOU CAN CONTACT THE WATER COURT BY CALLING 1-800-624-3270 (WITHIN MONTANA ONLY) OR 1-406-586-4364, OR BY WRITING TO P.O. BOX 1389, BOZEMAN, MT 59771-1389.

INTERLOCUTORY DECREE
MILK RIVER, BELOW WHITEWATER INCLUDING PORCUPINE CREEK
BASIN 400
ABSTRACT OF WATER RIGHT CLAIM

IMPORTANT NOTICE

YOUR WATER RIGHT AS SHOWN ON THIS ABSTRACT MAY HAVE CHANGES FROM YOUR WATER RIGHT AS CLAIMED OR AMENDED. AN ASTERISK (*) HAS BEEN PLACED NEXT TO EACH ITEM CHANGED BY THE MONTANA WATER COURT OR BY THE DEPARTMENT OF NATURAL RESOURCES AND CONSERVATION (DNRC) DURING THE PREPARATION OF THIS INTERLOCUTORY DECREE. THESE CHANGES ARE AUTHORIZED BY THE MONTANA SUPREME COURT WATER RIGHT CLAIMS EXAMINATION RULES OR BY ORDER OF THE WATER COURT.

OBJECTIONS MAY BE FILED ACCORDING TO THE PROCEDURES OUTLINED IN THE DOCUMENT ENTITLED "NOTICE OF ENTRY OF INTERLOCUTORY DECREE AND NOTICE OF AVAILABILITY."

Water Right Number: 400 30125152 STATEMENT OF CLAIM

Version: 1 -- ORIGINAL RIGHT

Status: ACTIVE

Owners: ALISON C IDOL
PO BOX 1549
BOONE, NC 28607

ROBERT L IDOL JR
PO BOX 1549
BOONE, NC 28607

Priority Date: OCTOBER 12, 1907

Type of Historical Right: USE

Purpose (Use): STOCK

***Flow Rate:** A SPECIFIC FLOW RATE HAS NOT BEEN DECREED BECAUSE THIS USE CONSISTS OF STOCK DRINKING DIRECTLY FROM THE SOURCE, OR FROM A DITCH SYSTEM. THE FLOW RATE IS LIMITED TO THE MINIMUM AMOUNT HISTORICALLY NECESSARY TO SUSTAIN THIS PURPOSE.

***Volume:** THIS RIGHT INCLUDES THE AMOUNT OF WATER CONSUMPTIVELY USED FOR STOCKWATERING PURPOSES AT THE RATE OF 30 GALLONS PER DAY PER ANIMAL UNIT. ANIMAL UNITS SHALL BE BASED ON REASONABLE CARRYING CAPACITY AND HISTORICAL USE OF THE AREA SERVICED BY THIS WATER SOURCE.

Source Name: MILK RIVER

Source Type: SURFACE WATER

***Point of Diversion and Means of Diversion:**

<u>ID</u>	<u>Govt Lot</u>	<u>Qtr Sec</u>	<u>Sec</u>	<u>Twp</u>	<u>Rge</u>	<u>County</u>
1	4	S2SE	21	28N	40E	VALLEY

Period of Diversion: DECEMBER 1 TO MAY 1

Diversion Means: LIVESTOCK DIRECT FROM SOURCE

2	3	SWSW	26	28N	40E	VALLEY
---	---	------	----	-----	-----	--------

	Period of Diversion:	DECEMBER 1 TO MAY 1					
	Diversion Means:	LIVESTOCK DIRECT FROM SOURCE					
3		2	N2NE	27	28N	40E	VALLEY
	Period of Diversion:	DECEMBER 1 TO MAY 1					
	Diversion Means:	LIVESTOCK DIRECT FROM SOURCE					
4		6	S2N2	27	28N	40E	VALLEY
	Period of Diversion:	DECEMBER 1 TO MAY 1					
	Diversion Means:	LIVESTOCK DIRECT FROM SOURCE					
5		7	SENE	27	28N	40E	VALLEY
	Period of Diversion:	DECEMBER 1 TO MAY 1					
	Diversion Means:	LIVESTOCK DIRECT FROM SOURCE					
6		10	N2SE	27	28N	40E	VALLEY
	Period of Diversion:	DECEMBER 1 TO MAY 1					
	Diversion Means:	LIVESTOCK DIRECT FROM SOURCE					
7		11	NESW	27	28N	40E	VALLEY
	Period of Diversion:	DECEMBER 1 TO MAY 1					
	Diversion Means:	LIVESTOCK DIRECT FROM SOURCE					
8		12	NWSW	27	28N	40E	VALLEY
	Period of Diversion:	DECEMBER 1 TO MAY 1					
	Diversion Means:	LIVESTOCK DIRECT FROM SOURCE					
9		13	S2SW	27	28N	40E	VALLEY
	Period of Diversion:	DECEMBER 1 TO MAY 1					
	Diversion Means:	LIVESTOCK DIRECT FROM SOURCE					
10		16	S2SE	27	28N	40E	VALLEY
	Period of Diversion:	DECEMBER 1 TO MAY 1					
	Diversion Means:	LIVESTOCK DIRECT FROM SOURCE					
11		2	NENE	28	28N	40E	VALLEY
	Period of Diversion:	DECEMBER 1 TO MAY 1					
	Diversion Means:	LIVESTOCK DIRECT FROM SOURCE					
12		3	NWNE	28	28N	40E	VALLEY
	Period of Diversion:	DECEMBER 1 TO MAY 1					
	Diversion Means:	LIVESTOCK DIRECT FROM SOURCE					
13		10	SENE	28	28N	40E	VALLEY
	Period of Diversion:	DECEMBER 1 TO MAY 1					
	Diversion Means:	LIVESTOCK DIRECT FROM SOURCE					
14		12	NESE	28	28N	40E	VALLEY
	Period of Diversion:	DECEMBER 1 TO MAY 1					
	Diversion Means:	LIVESTOCK DIRECT FROM SOURCE					

Period of Use: DECEMBER 1 TO MAY 1

*Place of Use:

<u>ID</u>	<u>Acres</u>	<u>Govt Lot</u>	<u>Qtr Sec</u>	<u>Sec</u>	<u>Twp</u>	<u>Rge</u>	<u>County</u>
1		4	S2SE	21	28N	40E	VALLEY
2		3	SWSW	26	28N	40E	VALLEY
3		2	N2NE	27	28N	40E	VALLEY
4		6	S2N2	27	28N	40E	VALLEY
5		7	SENE	27	28N	40E	VALLEY
6		10	N2SE	27	28N	40E	VALLEY
7		11	NESW	27	28N	40E	VALLEY
8		12	NWSW	27	28N	40E	VALLEY
9		13	S2SW	27	28N	40E	VALLEY
10		16	S2SE	27	28N	40E	VALLEY
11		2	NENE	28	28N	40E	VALLEY
12		3	NWNE	28	28N	40E	VALLEY
13		10	SENE	28	28N	40E	VALLEY
14		12	NESE	28	28N	40E	VALLEY

Remarks:

THE FOLLOWING ISSUES WERE IDENTIFIED BY THE DNRC DURING ITS EXAMINATION OF THIS WATER RIGHT CLAIM.

THIS CLAIM NUMBER WAS NOT INCLUDED IN THE BASIN 40O DECREE ISSUED 05/24/1995.

A BETTER UNDERSTANDING OF YOUR CLAIMED WATER RIGHT CAN BE OBTAINED BY COMPARING YOUR RIGHT WITH OTHER CLAIMS IN THE BASIN. FOR EXAMPLE, COMPARE PRIORITY DATES, FLOW RATES, VOLUMES, OR ACRES IRRIGATED. ALSO, YOUR WATER RIGHT MAY BE SUBJECT TO WATER RIGHTS IN ADJOINING SUBBASINS OR BASINS AS WELL AS BEING SUBJECT TO OTHER RIGHTS ON YOUR SOURCE OF SUPPLY. FINALLY, YOUR WATER RIGHT MAY BE SUBJECT TO INDIAN RESERVED AND FEDERAL RESERVED WATER RIGHTS.

COMPLETE DETAILS REGARDING THE DNRC PREPARATION OF THIS INTERLOCUTORY DECREE AND RELATED MATERIALS CAN BE REVIEWED AT THE OFFICE LOCATIONS IDENTIFIED IN THE DOCUMENT ENTITLED "NOTICE OF ENTRY OF INTERLOCUTORY DECREE AND NOTICE OF AVAILABILITY."

SEE GENERAL FINDINGS OF FACT AND CONCLUSIONS OF LAW FOR FURTHER EXPLANATION OF YOUR CLAIMED WATER RIGHT. THESE FINDINGS CAN BE FOUND AS INDICATED IN THE DOCUMENT ENTITLED "NOTICE OF ENTRY OF INTERLOCUTORY DECREE AND NOTICE OF AVAILABILITY." IF YOU NEED OBJECTION FORMS, OR HAVE QUESTIONS ABOUT WATER COURT PROCEDURES OR CHANGES TO YOUR RIGHT, YOU CAN CONTACT THE WATER COURT BY CALLING 1-800-624-3270 (WITHIN MONTANA ONLY) OR 1-406-586-4364, OR BY WRITING TO P.O. BOX 1389, BOZEMAN, MT 59771-1389.

**INTERLOCUTORY DECREE
MILK RIVER, BELOW WHITEWATER INCLUDING PORCUPINE CREEK
BASIN 400
ABSTRACT OF WATER RIGHT CLAIM**

IMPORTANT NOTICE

YOUR WATER RIGHT AS SHOWN ON THIS ABSTRACT MAY HAVE CHANGES FROM YOUR WATER RIGHT AS CLAIMED OR AMENDED. AN ASTERISK (*) HAS BEEN PLACED NEXT TO EACH ITEM CHANGED BY THE MONTANA WATER COURT OR BY THE DEPARTMENT OF NATURAL RESOURCES AND CONSERVATION (DNRC) DURING THE PREPARATION OF THIS INTERLOCUTORY DECREE. THESE CHANGES ARE AUTHORIZED BY THE MONTANA SUPREME COURT WATER RIGHT CLAIMS EXAMINATION RULES OR BY ORDER OF THE WATER COURT.

OBJECTIONS MAY BE FILED ACCORDING TO THE PROCEDURES OUTLINED IN THE DOCUMENT ENTITLED "NOTICE OF ENTRY OF INTERLOCUTORY DECREE AND NOTICE OF AVAILABILITY."

Water Right Number: 400 30125245 STATEMENT OF CLAIM
Version: 1 -- ORIGINAL RIGHT
Status: ACTIVE

Owners: CARROLL MT PROPERTIES LLC
1640 OLD 421 S
BOONE, NC 28607

Priority Date: JANUARY 2, 1946

Type of Historical Right: USE

Purpose (Use): STOCK

***Flow Rate:** A SPECIFIC FLOW RATE HAS NOT BEEN DECREED BECAUSE THIS USE CONSISTS OF STOCK DRINKING DIRECTLY FROM THE SOURCE, OR FROM A DITCH SYSTEM. THE FLOW RATE IS LIMITED TO THE MINIMUM AMOUNT HISTORICALLY NECESSARY TO SUSTAIN THIS PURPOSE.

***Volume:** THIS RIGHT INCLUDES THE AMOUNT OF WATER CONSUMPTIVELY USED FOR STOCKWATERING PURPOSES AT THE RATE OF 30 GALLONS PER DAY PER ANIMAL UNIT. ANIMAL UNITS SHALL BE BASED ON REASONABLE CARRYING CAPACITY AND HISTORICAL USE OF THE AREA SERVICED BY THIS WATER SOURCE.

***Source Name:** UNNAMED TRIBUTARY OF LIME CREEK
Source Type: SURFACE WATER

Point of Diversion and Means of Diversion:

<u>ID</u>	<u>Govt Lot</u>	<u>Qtr Sec</u>	<u>Sec</u>	<u>Twp</u>	<u>Rge</u>	<u>County</u>
1		NENESW	23	32N	37E	VALLEY

Period of Diversion: MAY 1 TO OCTOBER 1

Diversion Means: LIVESTOCK DIRECT FROM SOURCE

Period of Use: MAY 1 TO OCTOBER 1

Place of Use:

<u>ID</u>	<u>Acres</u>	<u>Govt Lot</u>	<u>Qtr Sec</u>	<u>Sec</u>	<u>Twp</u>	<u>Rge</u>	<u>County</u>
1			NENESW	23	32N	37E	VALLEY

Remarks:

THE FOLLOWING ISSUES WERE IDENTIFIED BY THE DNRC DURING ITS EXAMINATION OF THIS WATER RIGHT CLAIM.

THIS CLAIM NUMBER WAS NOT INCLUDED IN THE BASIN 400 DECREE ISSUED 05/24/1995.

THIS CLAIM DOES NOT APPEAR TO MEET THE DEFINITION OF AN EXEMPT RIGHT UNDER SECTION 85-2-222 (1), MCA.

A BETTER UNDERSTANDING OF YOUR CLAIMED WATER RIGHT CAN BE OBTAINED BY COMPARING YOUR RIGHT WITH OTHER CLAIMS IN THE BASIN. FOR EXAMPLE, COMPARE PRIORITY DATES, FLOW RATES, VOLUMES, OR ACRES IRRIGATED. ALSO, YOUR WATER RIGHT MAY BE SUBJECT TO WATER RIGHTS IN ADJOINING SUBBASINS OR BASINS AS WELL AS BEING SUBJECT TO OTHER RIGHTS ON YOUR SOURCE OF SUPPLY. FINALLY, YOUR WATER RIGHT MAY BE SUBJECT TO INDIAN RESERVED AND FEDERAL RESERVED WATER RIGHTS.

COMPLETE DETAILS REGARDING THE DNRC PREPARATION OF THIS INTERLOCUTORY DECREE AND RELATED MATERIALS CAN BE REVIEWED AT THE OFFICE LOCATIONS IDENTIFIED IN THE DOCUMENT ENTITLED "NOTICE OF ENTRY OF INTERLOCUTORY DECREE AND NOTICE OF AVAILABILITY."

SEE GENERAL FINDINGS OF FACT AND CONCLUSIONS OF LAW FOR FURTHER EXPLANATION OF YOUR CLAIMED WATER RIGHT. THESE FINDINGS CAN BE FOUND AS INDICATED IN THE DOCUMENT ENTITLED "NOTICE OF ENTRY OF INTERLOCUTORY DECREE AND NOTICE OF AVAILABILITY." IF YOU NEED OBJECTION FORMS, OR HAVE QUESTIONS ABOUT WATER COURT PROCEDURES OR CHANGES TO YOUR RIGHT, YOU CAN CONTACT THE WATER COURT BY CALLING 1-800-624-3270 (WITHIN MONTANA ONLY) OR 1-406-586-4364, OR BY WRITING TO P.O. BOX 1389, BOZEMAN, MT 59771-1389.

INTERLOCUTORY DECREE
MILK RIVER, BELOW WHITEWATER INCLUDING PORCUPINE CREEK
BASIN 400
ABSTRACT OF WATER RIGHT CLAIM

IMPORTANT NOTICE

YOUR WATER RIGHT AS SHOWN ON THIS ABSTRACT MAY HAVE CHANGES FROM YOUR WATER RIGHT AS CLAIMED OR AMENDED. AN ASTERISK (*) HAS BEEN PLACED NEXT TO EACH ITEM CHANGED BY THE MONTANA WATER COURT OR BY THE DEPARTMENT OF NATURAL RESOURCES AND CONSERVATION (DNRC) DURING THE PREPARATION OF THIS INTERLOCUTORY DECREE. THESE CHANGES ARE AUTHORIZED BY THE MONTANA SUPREME COURT WATER RIGHT CLAIMS EXAMINATION RULES OR BY ORDER OF THE WATER COURT.

OBJECTIONS MAY BE FILED ACCORDING TO THE PROCEDURES OUTLINED IN THE DOCUMENT ENTITLED "NOTICE OF ENTRY OF INTERLOCUTORY DECREE AND NOTICE OF AVAILABILITY."

Water Right Number: 400 30125247 STATEMENT OF CLAIM

Version: 1 -- ORIGINAL RIGHT

Status: ACTIVE

Owners: CARROLL MT PROPERTIES LLC
1640 OLD 421 S
BOONE, NC 28607

Priority Date: APRIL 4, 1921

Type of Historical Right: USE

Purpose (Use): STOCK

***Flow Rate:** A SPECIFIC FLOW RATE HAS NOT BEEN DECREED BECAUSE THIS USE CONSISTS OF STOCK DRINKING DIRECTLY FROM THE SOURCE, OR FROM A DITCH SYSTEM. THE FLOW RATE IS LIMITED TO THE MINIMUM AMOUNT HISTORICALLY NECESSARY TO SUSTAIN THIS PURPOSE.

***Volume:** THIS RIGHT INCLUDES THE AMOUNT OF WATER CONSUMPTIVELY USED FOR STOCKWATERING PURPOSES AT THE RATE OF 30 GALLONS PER DAY PER ANIMAL UNIT. ANIMAL UNITS SHALL BE BASED ON REASONABLE CARRYING CAPACITY AND HISTORICAL USE OF THE AREA SERVICED BY THIS WATER SOURCE.

***Source Name:** BLACKTAIL COULEE

Source Type: SURFACE WATER

***Source Name:** UNNAMED TRIBUTARY OF BLACKTAIL COULEE

Source Type: SURFACE WATER

***Point of Diversion and Means of Diversion:**

<u>ID</u>	<u>Govt Lot</u>	<u>Qtr</u>	<u>Sec</u>	<u>Twp</u>	<u>Rge</u>	<u>County</u>
1		S2	SESE	22	32N	37E VALLEY

***Source Name:** UNNAMED TRIBUTARY OF BLACKTAIL COULEE

Period of Diversion: MAY 1 TO OCTOBER 1

Diversion Means: LIVESTOCK DIRECT FROM SOURCE

THE OWNERSHIP OF THIS RIGHT MAY BE QUESTIONABLE. PART OR ALL OF THE PLACE OF USE APPEARS TO BE ON FEDERAL LAND.

A BETTER UNDERSTANDING OF YOUR CLAIMED WATER RIGHT CAN BE OBTAINED BY COMPARING YOUR RIGHT WITH OTHER CLAIMS IN THE BASIN. FOR EXAMPLE, COMPARE PRIORITY DATES, FLOW RATES, VOLUMES, OR ACRES IRRIGATED. ALSO, YOUR WATER RIGHT MAY BE SUBJECT TO WATER RIGHTS IN ADJOINING SUBBASINS OR BASINS AS WELL AS BEING SUBJECT TO OTHER RIGHTS ON YOUR SOURCE OF SUPPLY. FINALLY, YOUR WATER RIGHT MAY BE SUBJECT TO INDIAN RESERVED AND FEDERAL RESERVED WATER RIGHTS.

COMPLETE DETAILS REGARDING THE DNRC PREPARATION OF THIS INTERLOCUTORY DECREE AND RELATED MATERIALS CAN BE REVIEWED AT THE OFFICE LOCATIONS IDENTIFIED IN THE DOCUMENT ENTITLED "NOTICE OF ENTRY OF INTERLOCUTORY DECREE AND NOTICE OF AVAILABILITY."

SEE GENERAL FINDINGS OF FACT AND CONCLUSIONS OF LAW FOR FURTHER EXPLANATION OF YOUR CLAIMED WATER RIGHT. THESE FINDINGS CAN BE FOUND AS INDICATED IN THE DOCUMENT ENTITLED "NOTICE OF ENTRY OF INTERLOCUTORY DECREE AND NOTICE OF AVAILABILITY." IF YOU NEED OBJECTION FORMS, OR HAVE QUESTIONS ABOUT WATER COURT PROCEDURES OR CHANGES TO YOUR RIGHT, YOU CAN CONTACT THE WATER COURT BY CALLING 1-800-624-3270 (WITHIN MONTANA ONLY) OR 1-406-586-4364, OR BY WRITING TO P.O. BOX 1389, BOZEMAN, MT 59771-1389.

INTERLOCUTORY DECREE
MILK RIVER, BELOW WHITEWATER INCLUDING PORCUPINE CREEK
BASIN 400
ABSTRACT OF WATER RIGHT CLAIM

IMPORTANT NOTICE

YOUR WATER RIGHT AS SHOWN ON THIS ABSTRACT MAY HAVE CHANGES FROM YOUR WATER RIGHT AS CLAIMED OR AMENDED. AN ASTERISK (*) HAS BEEN PLACED NEXT TO EACH ITEM CHANGED BY THE MONTANA WATER COURT OR BY THE DEPARTMENT OF NATURAL RESOURCES AND CONSERVATION (DNRC) DURING THE PREPARATION OF THIS INTERLOCUTORY DECREE. THESE CHANGES ARE AUTHORIZED BY THE MONTANA SUPREME COURT WATER RIGHT CLAIMS EXAMINATION RULES OR BY ORDER OF THE WATER COURT.

OBJECTIONS MAY BE FILED ACCORDING TO THE PROCEDURES OUTLINED IN THE DOCUMENT ENTITLED "NOTICE OF ENTRY OF INTERLOCUTORY DECREE AND NOTICE OF AVAILABILITY."

Water Right Number: 400 30125249 STATEMENT OF CLAIM

Version: 1 -- ORIGINAL RIGHT

Status: ACTIVE

Owners: CARROLL MT PROPERTIES LLC
1640 OLD 421 S
BOONE, NC 28607

Priority Date: JUNE 10, 1912

Type of Historical Right: USE

Purpose (Use): STOCK

***Flow Rate:** A SPECIFIC FLOW RATE HAS NOT BEEN DECREED BECAUSE THIS USE CONSISTS OF STOCK DRINKING DIRECTLY FROM THE SOURCE, OR FROM A DITCH SYSTEM. THE FLOW RATE IS LIMITED TO THE MINIMUM AMOUNT HISTORICALLY NECESSARY TO SUSTAIN THIS PURPOSE.

***Volume:** THIS RIGHT INCLUDES THE AMOUNT OF WATER CONSUMPTIVELY USED FOR STOCKWATERING PURPOSES AT THE RATE OF 30 GALLONS PER DAY PER ANIMAL UNIT. ANIMAL UNITS SHALL BE BASED ON REASONABLE CARRYING CAPACITY AND HISTORICAL USE OF THE AREA SERVICED BY THIS WATER SOURCE.

Source Name: BRUSH FORK BEAR CREEK

Source Type: SURFACE WATER

Point of Diversion and Means of Diversion:

<u>ID</u>	<u>Govt Lot</u>	<u>Qtr Sec</u>	<u>Sec</u>	<u>Twp</u>	<u>Rge</u>	<u>County</u>
1		W2NESE	24	32N	37E	VALLEY

Period of Diversion: MAY 1 TO OCTOBER 1

Diversion Means: LIVESTOCK DIRECT FROM SOURCE

2		E2NWSE	24	32N	37E	VALLEY
---	--	--------	----	-----	-----	--------

Period of Diversion: MAY 1 TO OCTOBER 1

Diversion Means: LIVESTOCK DIRECT FROM SOURCE

3 SESE 24 32N 37E VALLEY

Period of Diversion: MAY 1 TO OCTOBER 1

Diversion Means: LIVESTOCK DIRECT FROM SOURCE

4 E2NE 25 32N 37E VALLEY

Period of Diversion: MAY 1 TO OCTOBER 1

Diversion Means: LIVESTOCK DIRECT FROM SOURCE

Period of Use: MAY 1 TO OCTOBER 1

Place of Use:

<u>ID</u>	<u>Acres</u>	<u>Govt Lot</u>	<u>Qtr Sec</u>	<u>Sec</u>	<u>Twp</u>	<u>Rge</u>	<u>County</u>
1			W2NESE	24	32N	37E	VALLEY
2			E2NWSE	24	32N	37E	VALLEY
3			SESE	24	32N	37E	VALLEY
4			E2NE	25	32N	37E	VALLEY

Remarks:

THE FOLLOWING ISSUES WERE IDENTIFIED BY THE DNRC DURING ITS EXAMINATION OF THIS WATER RIGHT CLAIM.

THIS CLAIM NUMBER WAS NOT INCLUDED IN THE BASIN 40O DECREE ISSUED 05/24/1995.

THE CLAIMED PRIORITY DATE MAY BE QUESTIONABLE. THE PRIORITY DATE ON THE SUBMITTED PATENT DEED IS MAY 10, 1919.

A BETTER UNDERSTANDING OF YOUR CLAIMED WATER RIGHT CAN BE OBTAINED BY COMPARING YOUR RIGHT WITH OTHER CLAIMS IN THE BASIN. FOR EXAMPLE, COMPARE PRIORITY DATES, FLOW RATES, VOLUMES, OR ACRES IRRIGATED. ALSO, YOUR WATER RIGHT MAY BE SUBJECT TO WATER RIGHTS IN ADJOINING SUBBASINS OR BASINS AS WELL AS BEING SUBJECT TO OTHER RIGHTS ON YOUR SOURCE OF SUPPLY. FINALLY, YOUR WATER RIGHT MAY BE SUBJECT TO INDIAN RESERVED AND FEDERAL RESERVED WATER RIGHTS.

COMPLETE DETAILS REGARDING THE DNRC PREPARATION OF THIS INTERLOCUTORY DECREE AND RELATED MATERIALS CAN BE REVIEWED AT THE OFFICE LOCATIONS IDENTIFIED IN THE DOCUMENT ENTITLED "NOTICE OF ENTRY OF INTERLOCUTORY DECREE AND NOTICE OF AVAILABILITY."

SEE GENERAL FINDINGS OF FACT AND CONCLUSIONS OF LAW FOR FURTHER EXPLANATION OF YOUR CLAIMED WATER RIGHT. THESE FINDINGS CAN BE FOUND AS INDICATED IN THE DOCUMENT ENTITLED "NOTICE OF ENTRY OF INTERLOCUTORY DECREE AND NOTICE OF AVAILABILITY." IF YOU NEED OBJECTION FORMS, OR HAVE QUESTIONS ABOUT WATER COURT PROCEDURES OR CHANGES TO YOUR RIGHT, YOU CAN CONTACT THE WATER COURT BY CALLING 1-800-624-3270 (WITHIN MONTANA ONLY) OR 1-406-586-4364, OR BY WRITING TO P.O. BOX 1389, BOZEMAN, MT 59771-1389.

INTERLOCUTORY DECREE
MILK RIVER, BELOW WHITEWATER INCLUDING PORCUPINE CREEK
BASIN 400
ABSTRACT OF WATER RIGHT CLAIM

IMPORTANT NOTICE

YOUR WATER RIGHT AS SHOWN ON THIS ABSTRACT MAY HAVE CHANGES FROM YOUR WATER RIGHT AS CLAIMED OR AMENDED. AN ASTERISK (*) HAS BEEN PLACED NEXT TO EACH ITEM CHANGED BY THE MONTANA WATER COURT OR BY THE DEPARTMENT OF NATURAL RESOURCES AND CONSERVATION (DNRC) DURING THE PREPARATION OF THIS INTERLOCUTORY DECREE. THESE CHANGES ARE AUTHORIZED BY THE MONTANA SUPREME COURT WATER RIGHT CLAIMS EXAMINATION RULES OR BY ORDER OF THE WATER COURT.

OBJECTIONS MAY BE FILED ACCORDING TO THE PROCEDURES OUTLINED IN THE DOCUMENT ENTITLED "NOTICE OF ENTRY OF INTERLOCUTORY DECREE AND NOTICE OF AVAILABILITY."

Water Right Number: 400 30125250 STATEMENT OF CLAIM

Version: 1 -- ORIGINAL RIGHT

Status: ACTIVE

Owners: CARROLL MT PROPERTIES LLC
1640 OLD 421 S
BOONE, NC 28607

Priority Date: JULY 6, 1921

Type of Historical Right: USE

Purpose (Use): STOCK

***Flow Rate:** A SPECIFIC FLOW RATE HAS NOT BEEN DECREED BECAUSE THIS USE CONSISTS OF STOCK DRINKING DIRECTLY FROM THE SOURCE, OR FROM A DITCH SYSTEM. THE FLOW RATE IS LIMITED TO THE MINIMUM AMOUNT HISTORICALLY NECESSARY TO SUSTAIN THIS PURPOSE.

***Volume:** THIS RIGHT INCLUDES THE AMOUNT OF WATER CONSUMPTIVELY USED FOR STOCKWATERING PURPOSES AT THE RATE OF 30 GALLONS PER DAY PER ANIMAL UNIT. ANIMAL UNITS SHALL BE BASED ON REASONABLE CARRYING CAPACITY AND HISTORICAL USE OF THE AREA SERVICED BY THIS WATER SOURCE.

Source Name: BLACK COULEE

Source Type: SURFACE WATER

Point of Diversion and Means of Diversion:

<u>ID</u>	<u>Govt Lot</u>	<u>Qtr Sec</u>	<u>Sec</u>	<u>Twp</u>	<u>Rge</u>	<u>County</u>
1		NENW	26	32N	37E	VALLEY

Period of Diversion: MAY 1 TO OCTOBER 1

Diversion Means: LIVESTOCK DIRECT FROM SOURCE

2		W2E2	26	32N	37E	VALLEY
---	--	------	----	-----	-----	--------

Period of Diversion: MAY 1 TO OCTOBER 1

Diversion Means: LIVESTOCK DIRECT FROM SOURCE

3 E2 35 32N 37E VALLEY

Period of Diversion: MAY 1 TO OCTOBER 1

Diversion Means: LIVESTOCK DIRECT FROM SOURCE

Period of Use: MAY 1 TO OCTOBER 1

Place of Use:

<u>ID</u>	<u>Acres</u>	<u>Govt Lot</u>	<u>Qtr Sec</u>	<u>Sec</u>	<u>Twp</u>	<u>Rge</u>	<u>County</u>
1			NENW	26	32N	37E	VALLEY
2			W2E2	26	32N	37E	VALLEY
3			E2	35	32N	37E	VALLEY

Remarks:

THE FOLLOWING ISSUES WERE IDENTIFIED BY THE DNRC DURING ITS EXAMINATION OF THIS WATER RIGHT CLAIM.

THIS CLAIM NUMBER WAS NOT INCLUDED IN THE BASIN DECREE ISSUED.

THE OWNERSHIP OF THIS RIGHT MAY BE QUESTIONABLE. PART OR ALL OF THE PLACE OF USE APPEARS TO BE ON FEDERAL LAND.

A BETTER UNDERSTANDING OF YOUR CLAIMED WATER RIGHT CAN BE OBTAINED BY COMPARING YOUR RIGHT WITH OTHER CLAIMS IN THE BASIN. FOR EXAMPLE, COMPARE PRIORITY DATES, FLOW RATES, VOLUMES, OR ACRES IRRIGATED. ALSO, YOUR WATER RIGHT MAY BE SUBJECT TO WATER RIGHTS IN ADJOINING SUBBASINS OR BASINS AS WELL AS BEING SUBJECT TO OTHER RIGHTS ON YOUR SOURCE OF SUPPLY. FINALLY, YOUR WATER RIGHT MAY BE SUBJECT TO INDIAN RESERVED AND FEDERAL RESERVED WATER RIGHTS.

COMPLETE DETAILS REGARDING THE DNRC PREPARATION OF THIS INTERLOCUTORY DECREE AND RELATED MATERIALS CAN BE REVIEWED AT THE OFFICE LOCATIONS IDENTIFIED IN THE DOCUMENT ENTITLED "NOTICE OF ENTRY OF INTERLOCUTORY DECREE AND NOTICE OF AVAILABILITY."

SEE GENERAL FINDINGS OF FACT AND CONCLUSIONS OF LAW FOR FURTHER EXPLANATION OF YOUR CLAIMED WATER RIGHT. THESE FINDINGS CAN BE FOUND AS INDICATED IN THE DOCUMENT ENTITLED "NOTICE OF ENTRY OF INTERLOCUTORY DECREE AND NOTICE OF AVAILABILITY." IF YOU NEED OBJECTION FORMS, OR HAVE QUESTIONS ABOUT WATER COURT PROCEDURES OR CHANGES TO YOUR RIGHT, YOU CAN CONTACT THE WATER COURT BY CALLING 1-800-624-3270 (WITHIN MONTANA ONLY) OR 1-406-586-4364, OR BY WRITING TO P.O. BOX 1389, BOZEMAN, MT 59771-1389.

INTERLOCUTORY DECREE
MILK RIVER, BELOW WHITEWATER INCLUDING PORCUPINE CREEK
BASIN 400
ABSTRACT OF WATER RIGHT CLAIM

IMPORTANT NOTICE

YOUR WATER RIGHT AS SHOWN ON THIS ABSTRACT MAY HAVE CHANGES FROM YOUR WATER RIGHT AS CLAIMED OR AMENDED. AN ASTERISK (*) HAS BEEN PLACED NEXT TO EACH ITEM CHANGED BY THE MONTANA WATER COURT OR BY THE DEPARTMENT OF NATURAL RESOURCES AND CONSERVATION (DNRC) DURING THE PREPARATION OF THIS INTERLOCUTORY DECREE. THESE CHANGES ARE AUTHORIZED BY THE MONTANA SUPREME COURT WATER RIGHT CLAIMS EXAMINATION RULES OR BY ORDER OF THE WATER COURT.

OBJECTIONS MAY BE FILED ACCORDING TO THE PROCEDURES OUTLINED IN THE DOCUMENT ENTITLED "NOTICE OF ENTRY OF INTERLOCUTORY DECREE AND NOTICE OF AVAILABILITY."

Water Right Number: 400 30126369 STATEMENT OF CLAIM

Version: 1 -- ORIGINAL RIGHT

Status: ACTIVE

Owners: ANDERSEN, WILLIAM R TRUST
973 POINT OF ROCK RD
WHITEHALL, MT 59759

Priority Date: DECEMBER 31, 1895

Type of Historical Right: USE

Purpose (Use): STOCK

***Flow Rate:** A SPECIFIC FLOW RATE HAS NOT BEEN DECREED BECAUSE THIS USE CONSISTS OF STOCK DRINKING DIRECTLY FROM THE SOURCE, OR FROM A DITCH SYSTEM. THE FLOW RATE IS LIMITED TO THE MINIMUM AMOUNT HISTORICALLY NECESSARY TO SUSTAIN THIS PURPOSE.

***Volume:** THIS RIGHT INCLUDES THE AMOUNT OF WATER CONSUMPTIVELY USED FOR STOCKWATERING PURPOSES AT THE RATE OF 30 GALLONS PER DAY PER ANIMAL UNIT. ANIMAL UNITS SHALL BE BASED ON REASONABLE CARRYING CAPACITY AND HISTORICAL USE OF THE AREA SERVICED BY THIS WATER SOURCE.

***Source Name:** SCHOOL SECTION COULEE

Source Type: SURFACE WATER

Source Name: UNNAMED TRIBUTARY OF CHERRY CREEK

Source Type: SURFACE WATER

***Point of Diversion and Means of Diversion:**

<u>ID</u>	<u>Govt Lot</u>	<u>Qtr Sec</u>	<u>Sec</u>	<u>Twp</u>	<u>Rge</u>	<u>County</u>
1	4	NWNW	1	29N	39E	VALLEY

Source Name: UNNAMED TRIBUTARY OF CHERRY CREEK

Period of Diversion: JANUARY 1 TO DECEMBER 31

Diversion Means: LIVESTOCK DIRECT FROM SOURCE

2		N2SWNW	1	29N	39E	VALLEY	
	Source Name:	UNNAMED TRIBUTARY OF CHERRY CREEK					
	Period of Diversion:	JANUARY 1 TO DECEMBER 31					
	Diversion Means:	LIVESTOCK DIRECT FROM SOURCE					
3		W2SW	1	29N	39E	VALLEY	
	Source Name:	UNNAMED TRIBUTARY OF CHERRY CREEK					
	Period of Diversion:	JANUARY 1 TO DECEMBER 31					
	Diversion Means:	LIVESTOCK DIRECT FROM SOURCE					
4		1	NENE	2	29N	39E	VALLEY
	Source Name:	UNNAMED TRIBUTARY OF CHERRY CREEK					
	Period of Diversion:	JANUARY 1 TO DECEMBER 31					
	Diversion Means:	LIVESTOCK DIRECT FROM SOURCE					
5			SENE	2	29N	39E	VALLEY
	Source Name:	UNNAMED TRIBUTARY OF CHERRY CREEK					
	Period of Diversion:	JANUARY 1 TO DECEMBER 31					
	Diversion Means:	LIVESTOCK DIRECT FROM SOURCE					
6			E2SE	2	29N	39E	VALLEY
	Source Name:	UNNAMED TRIBUTARY OF CHERRY CREEK					
	Period of Diversion:	JANUARY 1 TO DECEMBER 31					
	Diversion Means:	LIVESTOCK DIRECT FROM SOURCE					
7			SENE	11	29N	39E	VALLEY
	Source Name:	UNNAMED TRIBUTARY OF CHERRY CREEK					
	Period of Diversion:	JANUARY 1 TO DECEMBER 31					
	Diversion Means:	LIVESTOCK DIRECT FROM SOURCE					
8			NWNW	12	29N	39E	VALLEY
	Source Name:	UNNAMED TRIBUTARY OF CHERRY CREEK					
	Period of Diversion:	JANUARY 1 TO DECEMBER 31					
	Diversion Means:	LIVESTOCK DIRECT FROM SOURCE					
9			SENE	22	30N	39E	VALLEY
	Source Name:	UNNAMED TRIBUTARY OF CHERRY CREEK					
	Period of Diversion:	JANUARY 1 TO DECEMBER 31					
	Diversion Means:	LIVESTOCK DIRECT FROM SOURCE					
10			NWSW	23	30N	39E	VALLEY
	Source Name:	UNNAMED TRIBUTARY OF CHERRY CREEK					
	Period of Diversion:	JANUARY 1 TO DECEMBER 31					
	Diversion Means:	LIVESTOCK DIRECT FROM SOURCE					
11			E2W2	25	30N	39E	VALLEY
	*Source Name:	SCHOOL SECTION COULEE					

Period of Diversion: JANUARY 1 TO DECEMBER 31
Diversion Means: LIVESTOCK DIRECT FROM SOURCE
 12 NENW 26 30N 39E VALLEY
Source Name: UNNAMED TRIBUTARY OF CHERRY CREEK
Period of Diversion: JANUARY 1 TO DECEMBER 31
Diversion Means: LIVESTOCK DIRECT FROM SOURCE
 13 SESENW 26 30N 39E VALLEY
Source Name: UNNAMED TRIBUTARY OF CHERRY CREEK
Period of Diversion: JANUARY 1 TO DECEMBER 31
Diversion Means: LIVESTOCK DIRECT FROM SOURCE
 14 SWNE 26 30N 39E VALLEY
Source Name: UNNAMED TRIBUTARY OF CHERRY CREEK
Period of Diversion: JANUARY 1 TO DECEMBER 31
Diversion Means: LIVESTOCK DIRECT FROM SOURCE
 15 NESE 35 30N 39E VALLEY
Source Name: UNNAMED TRIBUTARY OF CHERRY CREEK
Period of Diversion: JANUARY 1 TO DECEMBER 31
Diversion Means: LIVESTOCK DIRECT FROM SOURCE

Period of Use: JANUARY 1 TO DECEMBER 31

***Place of Use:**

<u>ID</u>	<u>Acres</u>	<u>Govt Lot</u>	<u>Qtr Sec</u>	<u>Sec</u>	<u>Twp</u>	<u>Rge</u>	<u>County</u>
1		4	NWNW	1	29N	39E	VALLEY
2			N2SWNW	1	29N	39E	VALLEY
3			W2SW	1	29N	39E	VALLEY
4		1	NENE	2	29N	39E	VALLEY
5			SENE	2	29N	39E	VALLEY
6			E2SE	2	29N	39E	VALLEY
7			SENE	11	29N	39E	VALLEY
8			NWNW	12	29N	39E	VALLEY
9			SENE	22	30N	39E	VALLEY
10			NWSW	23	30N	39E	VALLEY
11			E2W2	25	30N	39E	VALLEY
12			NENW	26	30N	39E	VALLEY
13			SESENW	26	30N	39E	VALLEY
14			SWNE	26	30N	39E	VALLEY
15			NESE	35	30N	39E	VALLEY

ALL OR A PART OF THE PLACE OF USE CONSISTS OF FEDERAL PUBLIC LANDS. THE WATER RIGHT USED ON THE PUBLIC LANDS IS APPURTENANT TO THE FOLLOWING PRIVATE LANDS: SENE SEC 22; SWNW, W2SW SEC 23; E2NW, NWNW, SWNE, SE SEC 26; NE, E2SE, NWSE SEC 26; NE, E2SE, NWSE SEC 35 TWP 30N RGE 39E.

Remarks:

THE FOLLOWING ELEMENTS WERE AMENDED BY THE CLAIMANT ON 06/08/2023: POINT OF DIVERSION, PLACE OF USE.

THE FOLLOWING ISSUES WERE IDENTIFIED BY THE DNRC DURING ITS EXAMINATION OF THIS WATER RIGHT CLAIM.

THIS CLAIM NUMBER WAS NOT INCLUDED IN THE BASIN 400 DECREE ISSUED 05/24/1995.

A BETTER UNDERSTANDING OF YOUR CLAIMED WATER RIGHT CAN BE OBTAINED BY COMPARING YOUR RIGHT WITH OTHER CLAIMS IN THE BASIN. FOR EXAMPLE, COMPARE PRIORITY DATES, FLOW RATES, VOLUMES, OR ACRES IRRIGATED. ALSO, YOUR WATER RIGHT MAY BE SUBJECT TO WATER RIGHTS IN ADJOINING SUBBASINS OR BASINS AS WELL AS BEING SUBJECT TO OTHER RIGHTS ON YOUR SOURCE OF SUPPLY. FINALLY, YOUR WATER RIGHT MAY BE SUBJECT TO INDIAN RESERVED AND FEDERAL RESERVED WATER RIGHTS.

COMPLETE DETAILS REGARDING THE DNRC PREPARATION OF THIS INTERLOCUTORY DECREE AND RELATED MATERIALS CAN BE REVIEWED AT THE OFFICE LOCATIONS IDENTIFIED IN THE DOCUMENT ENTITLED "NOTICE OF ENTRY OF INTERLOCUTORY DECREE AND NOTICE OF AVAILABILITY."

SEE GENERAL FINDINGS OF FACT AND CONCLUSIONS OF LAW FOR FURTHER EXPLANATION OF YOUR CLAIMED WATER RIGHT. THESE FINDINGS CAN BE FOUND AS INDICATED IN THE DOCUMENT ENTITLED "NOTICE OF ENTRY OF INTERLOCUTORY DECREE AND NOTICE OF AVAILABILITY." IF YOU NEED OBJECTION FORMS, OR HAVE QUESTIONS ABOUT WATER COURT PROCEDURES OR CHANGES TO YOUR RIGHT, YOU CAN CONTACT THE WATER COURT BY CALLING 1-800-624-3270 (WITHIN MONTANA ONLY) OR 1-406-586-4364, OR BY WRITING TO P.O. BOX 1389, BOZEMAN, MT 59711-1389.

INTERLOCUTORY DECREE
MILK RIVER, BELOW WHITEWATER INCLUDING PORCUPINE CREEK
BASIN 400
ABSTRACT OF WATER RIGHT CLAIM

IMPORTANT NOTICE

YOUR WATER RIGHT AS SHOWN ON THIS ABSTRACT MAY HAVE CHANGES FROM YOUR WATER RIGHT AS CLAIMED OR AMENDED. AN ASTERISK (*) HAS BEEN PLACED NEXT TO EACH ITEM CHANGED BY THE MONTANA WATER COURT OR BY THE DEPARTMENT OF NATURAL RESOURCES AND CONSERVATION (DNRC) DURING THE PREPARATION OF THIS INTERLOCUTORY DECREE. THESE CHANGES ARE AUTHORIZED BY THE MONTANA SUPREME COURT WATER RIGHT CLAIMS EXAMINATION RULES OR BY ORDER OF THE WATER COURT.

OBJECTIONS MAY BE FILED ACCORDING TO THE PROCEDURES OUTLINED IN THE DOCUMENT ENTITLED "NOTICE OF ENTRY OF INTERLOCUTORY DECREE AND NOTICE OF AVAILABILITY."

Water Right Number: 400 30126846 STATEMENT OF CLAIM
Version: 1 -- ORIGINAL RIGHT
Status: ACTIVE

Owners: RORVIK FARMS LLC
PO BOX 362
FORT PECK, MT 59223

***Priority Date:** DECEMBER 31, 1953

Type of Historical Right: USE

Purpose (Use): STOCK

Flow Rate: 12.00 GPM

***Volume:** THIS RIGHT INCLUDES THE AMOUNT OF WATER CONSUMPTIVELY USED FOR STOCKWATERING PURPOSES AT THE RATE OF 30 GALLONS PER DAY PER ANIMAL UNIT. ANIMAL UNITS SHALL BE BASED ON REASONABLE CARRYING CAPACITY AND HISTORICAL USE OF THE AREA SERVICED BY THIS WATER SOURCE.

Source Name: GROUNDWATER

Source Type: GROUNDWATER

***Point of Diversion and Means of Diversion:**

<u>ID</u>	<u>Govt Lot</u>	<u>Qtr Sec</u>	<u>Sec</u>	<u>Twp</u>	<u>Rge</u>	<u>County</u>
1	2	NWNW	15	27N	42E	VALLEY

Period of Diversion: JANUARY 1 TO DECEMBER 31

Diversion Means: WELL

Period of Use: JANUARY 1 TO DECEMBER 31

Place of Use:

<u>ID</u>	<u>Acres</u>	<u>Govt Lot</u>	<u>Qtr Sec</u>	<u>Sec</u>	<u>Twp</u>	<u>Rge</u>	<u>County</u>
1		2	NWNW	15	27N	42E	VALLEY

Remarks:

THE FOLLOWING ISSUES WERE IDENTIFIED BY THE DNRC DURING ITS EXAMINATION OF THIS WATER RIGHT CLAIM.

THIS CLAIM NUMBER WAS NOT INCLUDED IN THE BASIN 400 DECREE ISSUED 05/24/1995.

A BETTER UNDERSTANDING OF YOUR CLAIMED WATER RIGHT CAN BE OBTAINED BY COMPARING YOUR RIGHT WITH OTHER CLAIMS IN THE BASIN. FOR EXAMPLE, COMPARE PRIORITY DATES, FLOW RATES, VOLUMES, OR ACRES IRRIGATED. ALSO, YOUR WATER RIGHT MAY BE SUBJECT TO WATER RIGHTS IN ADJOINING SUBBASINS OR BASINS AS WELL AS BEING SUBJECT TO OTHER RIGHTS ON YOUR SOURCE OF SUPPLY. FINALLY, YOUR WATER RIGHT MAY BE SUBJECT TO INDIAN RESERVED AND FEDERAL RESERVED WATER RIGHTS.

COMPLETE DETAILS REGARDING THE DNRC PREPARATION OF THIS INTERLOCUTORY DECREE AND RELATED MATERIALS CAN BE REVIEWED AT THE OFFICE LOCATIONS IDENTIFIED IN THE DOCUMENT ENTITLED "NOTICE OF ENTRY OF INTERLOCUTORY DECREE AND NOTICE OF AVAILABILITY."

SEE GENERAL FINDINGS OF FACT AND CONCLUSIONS OF LAW FOR FURTHER EXPLANATION OF YOUR CLAIMED WATER RIGHT. THESE FINDINGS CAN BE FOUND AS INDICATED IN THE DOCUMENT ENTITLED "NOTICE OF ENTRY OF INTERLOCUTORY DECREE AND NOTICE OF AVAILABILITY." IF YOU NEED OBJECTION FORMS, OR HAVE QUESTIONS ABOUT WATER COURT PROCEDURES OR CHANGES TO YOUR RIGHT, YOU CAN CONTACT THE WATER COURT BY CALLING 1-800-624-3270 (WITHIN MONTANA ONLY) OR 1-406-586-4364, OR BY WRITING TO P.O. BOX 1389, BOZEMAN, MT 59771-1389.

INTERLOCUTORY DECREE
MILK RIVER, BELOW WHITEWATER INCLUDING PORCUPINE CREEK
BASIN 400
ABSTRACT OF WATER RIGHT CLAIM

IMPORTANT NOTICE

YOUR WATER RIGHT AS SHOWN ON THIS ABSTRACT MAY HAVE CHANGES FROM YOUR WATER RIGHT AS CLAIMED OR AMENDED. AN ASTERISK (*) HAS BEEN PLACED NEXT TO EACH ITEM CHANGED BY THE MONTANA WATER COURT OR BY THE DEPARTMENT OF NATURAL RESOURCES AND CONSERVATION (DNRC) DURING THE PREPARATION OF THIS INTERLOCUTORY DECREE. THESE CHANGES ARE AUTHORIZED BY THE MONTANA SUPREME COURT WATER RIGHT CLAIMS EXAMINATION RULES OR BY ORDER OF THE WATER COURT.

OBJECTIONS MAY BE FILED ACCORDING TO THE PROCEDURES OUTLINED IN THE DOCUMENT ENTITLED "NOTICE OF ENTRY OF INTERLOCUTORY DECREE AND NOTICE OF AVAILABILITY."

Water Right Number: 400 30126880 STATEMENT OF CLAIM
Version: 1 -- ORIGINAL RIGHT
Status: ACTIVE

Owners: ROBERT H COTTON
PO BOX 966
GLASGOW, MT 59230

***Priority Date:** DECEMBER 31, 1920

Type of Historical Right: USE

Purpose (Use): STOCK

Flow Rate: 10.00 GPM

***Volume:** THIS RIGHT INCLUDES THE AMOUNT OF WATER CONSUMPTIVELY USED FOR STOCKWATERING PURPOSES AT THE RATE OF 30 GALLONS PER DAY PER ANIMAL UNIT. ANIMAL UNITS SHALL BE BASED ON REASONABLE CARRYING CAPACITY AND HISTORICAL USE OF THE AREA SERVICED BY THIS WATER SOURCE.

Source Name: GROUNDWATER

Source Type: GROUNDWATER

***Point of Diversion and Means of Diversion:**

<u>ID</u>	<u>Govt Lot</u>	<u>Qtr Sec</u>	<u>Sec</u>	<u>Twp</u>	<u>Rge</u>	<u>County</u>
1		NWNESW	27	30N	37E	VALLEY

Period of Diversion: JANUARY 1 TO DECEMBER 31

Diversion Means: WELL

Period of Use: JANUARY 1 TO DECEMBER 31

Place of Use:

<u>ID</u>	<u>Acres</u>	<u>Govt Lot</u>	<u>Qtr Sec</u>	<u>Sec</u>	<u>Twp</u>	<u>Rge</u>	<u>County</u>
1			NWNESW	27	30N	37E	VALLEY

Remarks:

THE FOLLOWING ISSUES WERE IDENTIFIED BY THE DNRC DURING ITS EXAMINATION OF THIS WATER RIGHT CLAIM.

THIS CLAIM NUMBER WAS NOT INCLUDED IN THE BASIN 400 DECREE ISSUED 05/24/1995.

A BETTER UNDERSTANDING OF YOUR CLAIMED WATER RIGHT CAN BE OBTAINED BY COMPARING YOUR RIGHT WITH OTHER CLAIMS IN THE BASIN. FOR EXAMPLE, COMPARE PRIORITY DATES, FLOW RATES, VOLUMES, OR ACRES IRRIGATED. ALSO, YOUR WATER RIGHT MAY BE SUBJECT TO WATER RIGHTS IN ADJOINING SUBBASINS OR BASINS AS WELL AS BEING SUBJECT TO OTHER RIGHTS ON YOUR SOURCE OF SUPPLY. FINALLY, YOUR WATER RIGHT MAY BE SUBJECT TO INDIAN RESERVED AND FEDERAL RESERVED WATER RIGHTS.

COMPLETE DETAILS REGARDING THE DNRC PREPARATION OF THIS INTERLOCUTORY DECREE AND RELATED MATERIALS CAN BE REVIEWED AT THE OFFICE LOCATIONS IDENTIFIED IN THE DOCUMENT ENTITLED "NOTICE OF ENTRY OF INTERLOCUTORY DECREE AND NOTICE OF AVAILABILITY."

SEE GENERAL FINDINGS OF FACT AND CONCLUSIONS OF LAW FOR FURTHER EXPLANATION OF YOUR CLAIMED WATER RIGHT. THESE FINDINGS CAN BE FOUND AS INDICATED IN THE DOCUMENT ENTITLED "NOTICE OF ENTRY OF INTERLOCUTORY DECREE AND NOTICE OF AVAILABILITY." IF YOU NEED OBJECTION FORMS, OR HAVE QUESTIONS ABOUT WATER COURT PROCEDURES OR CHANGES TO YOUR RIGHT, YOU CAN CONTACT THE WATER COURT BY CALLING 1-800-624-3270 (WITHIN MONTANA ONLY) OR 1-406-586-4364, OR BY WRITING TO P.O. BOX 1389, BOZEMAN, MT 59771-1389.

INTERLOCUTORY DECREE
MILK RIVER, BELOW WHITEWATER INCLUDING PORCUPINE CREEK
BASIN 400
ABSTRACT OF WATER RIGHT CLAIM

IMPORTANT NOTICE

YOUR WATER RIGHT AS SHOWN ON THIS ABSTRACT MAY HAVE CHANGES FROM YOUR WATER RIGHT AS CLAIMED OR AMENDED. AN ASTERISK (*) HAS BEEN PLACED NEXT TO EACH ITEM CHANGED BY THE MONTANA WATER COURT OR BY THE DEPARTMENT OF NATURAL RESOURCES AND CONSERVATION (DNRC) DURING THE PREPARATION OF THIS INTERLOCUTORY DECREE. THESE CHANGES ARE AUTHORIZED BY THE MONTANA SUPREME COURT WATER RIGHT CLAIMS EXAMINATION RULES OR BY ORDER OF THE WATER COURT.

OBJECTIONS MAY BE FILED ACCORDING TO THE PROCEDURES OUTLINED IN THE DOCUMENT ENTITLED "NOTICE OF ENTRY OF INTERLOCUTORY DECREE AND NOTICE OF AVAILABILITY."

Water Right Number: 400 30126902 STATEMENT OF CLAIM

Version: 1 -- ORIGINAL RIGHT

Status: ACTIVE

Owners: BENGOCHEA FAMILY TRUST
MARLENE BENGOCHEA, TRUSTEE
521 4TH AVE S APT 506
GLASGOW, MT 59230

***Priority Date:** DECEMBER 31, 1969

Type of Historical Right: USE

Purpose (Use): STOCK

Flow Rate: 2.00 GPM

***Volume:** THIS RIGHT INCLUDES THE AMOUNT OF WATER CONSUMPTIVELY USED FOR STOCKWATERING PURPOSES AT THE RATE OF 30 GALLONS PER DAY PER ANIMAL UNIT. ANIMAL UNITS SHALL BE BASED ON REASONABLE CARRYING CAPACITY AND HISTORICAL USE OF THE AREA SERVICED BY THIS WATER SOURCE.

***Source Name:** SPRING, UNNAMED TRIBUTARY OF PORCUPINE CREEK

Source Type: GROUNDWATER

***Point of Diversion and Means of Diversion:**

<u>ID</u>	<u>Govt Lot</u>	<u>Qtr Sec</u>	<u>Sec</u>	<u>Twp</u>	<u>Rge</u>	<u>County</u>
1		NENWSE	9	30N	41E	VALLEY

Period of Diversion: NOVEMBER 10 TO DECEMBER 10

Diversion Means: PIPELINE

Period of Use: NOVEMBER 10 TO DECEMBER 10

Place of Use:

<u>ID</u>	<u>Acres</u>	<u>Govt Lot</u>	<u>Qtr Sec</u>	<u>Sec</u>	<u>Twp</u>	<u>Rge</u>	<u>County</u>
1			NENWSE	9	30N	41E	VALLEY

Remarks:

THIS WATER RIGHT IS LOCATED, IN WHOLE OR IN PART, WITHIN THE BOUNDARY OF THE FORT PECK INDIAN RESERVATION.

THE FOLLOWING ISSUES WERE IDENTIFIED BY THE DNRC DURING ITS EXAMINATION OF THIS WATER RIGHT CLAIM.

THIS CLAIM NUMBER WAS NOT INCLUDED IN THE BASIN 400 DECREE ISSUED 05/24/1995.

THE TYPE OF HISTORICAL RIGHT AND PRIORITY DATE MAY BE QUESTIONABLE. DOCUMENTATION TO SUPPORT THE TYPE OF HISTORICAL RIGHT AND PRIORITY DATE WAS NOT SUBMITTED WITH THIS CLAIM.

A BETTER UNDERSTANDING OF YOUR CLAIMED WATER RIGHT CAN BE OBTAINED BY COMPARING YOUR RIGHT WITH OTHER CLAIMS IN THE BASIN. FOR EXAMPLE, COMPARE PRIORITY DATES, FLOW RATES, VOLUMES, OR ACRES IRRIGATED. ALSO, YOUR WATER RIGHT MAY BE SUBJECT TO WATER RIGHTS IN ADJOINING SUBBASINS OR BASINS AS WELL AS BEING SUBJECT TO OTHER RIGHTS ON YOUR SOURCE OF SUPPLY. FINALLY, YOUR WATER RIGHT MAY BE SUBJECT TO INDIAN RESERVED AND FEDERAL RESERVED WATER RIGHTS.

COMPLETE DETAILS REGARDING THE DNRC PREPARATION OF THIS INTERLOCUTORY DECREE AND RELATED MATERIALS CAN BE REVIEWED AT THE OFFICE LOCATIONS IDENTIFIED IN THE DOCUMENT ENTITLED "NOTICE OF ENTRY OF INTERLOCUTORY DECREE AND NOTICE OF AVAILABILITY."

SEE GENERAL FINDINGS OF FACT AND CONCLUSIONS OF LAW FOR FURTHER EXPLANATION OF YOUR CLAIMED WATER RIGHT. THESE FINDINGS CAN BE FOUND AS INDICATED IN THE DOCUMENT ENTITLED "NOTICE OF ENTRY OF INTERLOCUTORY DECREE AND NOTICE OF AVAILABILITY." IF YOU NEED OBJECTION FORMS, OR HAVE QUESTIONS ABOUT WATER COURT PROCEDURES OR CHANGES TO YOUR RIGHT, YOU CAN CONTACT THE WATER COURT BY CALLING 1-800-624-3270 (WITHIN MONTANA ONLY) OR 1-406-586-4364, OR BY WRITING TO P.O. BOX 1389, BOZEMAN, MT 59771-1389.

INTERLOCUTORY DECREE
MILK RIVER, BELOW WHITEWATER INCLUDING PORCUPINE CREEK
BASIN 400
ABSTRACT OF WATER RIGHT CLAIM

IMPORTANT NOTICE

YOUR WATER RIGHT AS SHOWN ON THIS ABSTRACT MAY HAVE CHANGES FROM YOUR WATER RIGHT AS CLAIMED OR AMENDED. AN ASTERISK (*) HAS BEEN PLACED NEXT TO EACH ITEM CHANGED BY THE MONTANA WATER COURT OR BY THE DEPARTMENT OF NATURAL RESOURCES AND CONSERVATION (DNRC) DURING THE PREPARATION OF THIS INTERLOCUTORY DECREE. THESE CHANGES ARE AUTHORIZED BY THE MONTANA SUPREME COURT WATER RIGHT CLAIMS EXAMINATION RULES OR BY ORDER OF THE WATER COURT.

OBJECTIONS MAY BE FILED ACCORDING TO THE PROCEDURES OUTLINED IN THE DOCUMENT ENTITLED "NOTICE OF ENTRY OF INTERLOCUTORY DECREE AND NOTICE OF AVAILABILITY."

Water Right Number: 400 30126928 STATEMENT OF CLAIM

Version: 1 -- ORIGINAL RIGHT

Status: ACTIVE

Owners: BENGOCHEA FAMILY TRUST
MARLENE BENGOCHEA, TRUSTEE
521 4TH AVE S APT 506
GLASGOW, MT 59230

***Priority Date:** JUNE 4, 2019

THE PRIORITY DATE OF THIS WATER RIGHT HAS BEEN CHANGED TO THE FILING DATE OF THE STATEMENT OF CLAIM. THE PRIORITY DATE MAY BE CONTESTED BY PROPER OBJECTION.

THIS IS AN EXISTING RIGHT. ITS POST-1973 PRIORITY DATE IS DECREED PURSUANT TO SECTION 85-2-306(4) MCA.

***Type of Historical Right:** FILED

Purpose (Use): STOCK

Flow Rate: 3.00 GPM

***Volume:** THIS RIGHT INCLUDES THE AMOUNT OF WATER CONSUMPTIVELY USED FOR STOCKWATERING PURPOSES AT THE RATE OF 30 GALLONS PER DAY PER ANIMAL UNIT. ANIMAL UNITS SHALL BE BASED ON REASONABLE CARRYING CAPACITY AND HISTORICAL USE OF THE AREA SERVICED BY THIS WATER SOURCE.

Source Name: GROUNDWATER

Source Type: GROUNDWATER

***Point of Diversion and Means of Diversion:**

<u>ID</u>	<u>Govt Lot</u>	<u>Qtr Sec</u>	<u>Sec</u>	<u>Twp</u>	<u>Rge</u>	<u>County</u>
1		SWNESE	21	31N	41E	VALLEY

Period of Diversion: SEPTEMBER 15 TO NOVEMBER 1

Diversion Means: WELL

Period of Use: SEPTEMBER 15 TO NOVEMBER 1

Place of Use:

<u>ID</u>	<u>Acres</u>	<u>Govt Lot</u>	<u>Qtr Sec</u>	<u>Sec</u>	<u>Twp</u>	<u>Rge</u>	<u>County</u>
1			SWNESE	21	31N	41E	VALLEY

Remarks:

THIS WATER RIGHT IS LOCATED, IN WHOLE OR IN PART, WITHIN THE BOUNDARY OF THE FORT PECK INDIAN RESERVATION.

THE FOLLOWING ISSUES WERE IDENTIFIED BY THE DNRC DURING ITS EXAMINATION OF THIS WATER RIGHT CLAIM.

THIS CLAIM NUMBER WAS NOT INCLUDED IN THE BASIN 400 DECREE ISSUED 05/24/1995.

A BETTER UNDERSTANDING OF YOUR CLAIMED WATER RIGHT CAN BE OBTAINED BY COMPARING YOUR RIGHT WITH OTHER CLAIMS IN THE BASIN. FOR EXAMPLE, COMPARE PRIORITY DATES, FLOW RATES, VOLUMES, OR ACRES IRRIGATED. ALSO, YOUR WATER RIGHT MAY BE SUBJECT TO WATER RIGHTS IN ADJOINING SUBBASINS OR BASINS AS WELL AS BEING SUBJECT TO OTHER RIGHTS ON YOUR SOURCE OF SUPPLY. FINALLY, YOUR WATER RIGHT MAY BE SUBJECT TO INDIAN RESERVED AND FEDERAL RESERVED WATER RIGHTS.

COMPLETE DETAILS REGARDING THE DNRC PREPARATION OF THIS INTERLOCUTORY DECREE AND RELATED MATERIALS CAN BE REVIEWED AT THE OFFICE LOCATIONS IDENTIFIED IN THE DOCUMENT ENTITLED "NOTICE OF ENTRY OF INTERLOCUTORY DECREE AND NOTICE OF AVAILABILITY."

SEE GENERAL FINDINGS OF FACT AND CONCLUSIONS OF LAW FOR FURTHER EXPLANATION OF YOUR CLAIMED WATER RIGHT. THESE FINDINGS CAN BE FOUND AS INDICATED IN THE DOCUMENT ENTITLED "NOTICE OF ENTRY OF INTERLOCUTORY DECREE AND NOTICE OF AVAILABILITY." IF YOU NEED OBJECTION FORMS, OR HAVE QUESTIONS ABOUT WATER COURT PROCEDURES OR CHANGES TO YOUR RIGHT, YOU CAN CONTACT THE WATER COURT BY CALLING 1-800-624-3270 (WITHIN MONTANA ONLY) OR 1-406-586-4364, OR BY WRITING TO P.O. BOX 1389, BOZEMAN, MT 59771-1389.

INTERLOCUTORY DECREE
MILK RIVER, BELOW WHITEWATER INCLUDING PORCUPINE CREEK
BASIN 400
ABSTRACT OF WATER RIGHT CLAIM

IMPORTANT NOTICE

YOUR WATER RIGHT AS SHOWN ON THIS ABSTRACT MAY HAVE CHANGES FROM YOUR WATER RIGHT AS CLAIMED OR AMENDED. AN ASTERISK (*) HAS BEEN PLACED NEXT TO EACH ITEM CHANGED BY THE MONTANA WATER COURT OR BY THE DEPARTMENT OF NATURAL RESOURCES AND CONSERVATION (DNRC) DURING THE PREPARATION OF THIS INTERLOCUTORY DECREE. THESE CHANGES ARE AUTHORIZED BY THE MONTANA SUPREME COURT WATER RIGHT CLAIMS EXAMINATION RULES OR BY ORDER OF THE WATER COURT.

OBJECTIONS MAY BE FILED ACCORDING TO THE PROCEDURES OUTLINED IN THE DOCUMENT ENTITLED "NOTICE OF ENTRY OF INTERLOCUTORY DECREE AND NOTICE OF AVAILABILITY."

Water Right Number: 400 30127129 STATEMENT OF CLAIM
Version: 1 -- ORIGINAL RIGHT
Status: ACTIVE

Owners: CARROLL FAMILY LTD PARTNERSHIP
PO BOX 1549
BOONE, NC 28607

Priority Date: JANUARY 1, 1957

Type of Historical Right: USE

Purpose (Use): DOMESTIC

Flow Rate: 4.00 GPM

***Volume:** 1.50 AC-FT

Households: 1

Source Name: GROUNDWATER

Source Type: GROUNDWATER

Point of Diversion and Means of Diversion:

<u>ID</u>	<u>Govt Lot</u>	<u>Qtr Sec</u>	<u>Sec</u>	<u>Twp</u>	<u>Rge</u>	<u>County</u>
1		SWNESE	16	30N	37E	VALLEY

Period of Diversion: JANUARY 1 TO DECEMBER 31


Diversion Means: WELL

Period of Use: JANUARY 1 TO DECEMBER 31

Place of Use:

<u>ID</u>	<u>Acres</u>	<u>Govt Lot</u>	<u>Qtr Sec</u>	<u>Sec</u>	<u>Twp</u>	<u>Rge</u>	<u>County</u>
1			SWNESE	16	30N	37E	VALLEY

Remarks:



THE FOLLOWING ISSUES WERE IDENTIFIED BY THE DNRC DURING ITS EXAMINATION OF THIS WATER RIGHT CLAIM.

THIS CLAIM NUMBER WAS NOT INCLUDED IN THE BASIN 400 DECREE ISSUED 03/31/1995.

A BETTER UNDERSTANDING OF YOUR CLAIMED WATER RIGHT CAN BE OBTAINED BY COMPARING YOUR RIGHT WITH OTHER CLAIMS IN THE BASIN. FOR EXAMPLE, COMPARE PRIORITY DATES, FLOW RATES, VOLUMES, OR ACRES IRRIGATED. ALSO, YOUR WATER RIGHT MAY BE SUBJECT TO WATER RIGHTS IN ADJOINING SUBBASINS OR BASINS AS WELL AS BEING SUBJECT TO OTHER RIGHTS ON YOUR SOURCE OF SUPPLY. FINALLY, YOUR WATER RIGHT MAY BE SUBJECT TO INDIAN RESERVED AND FEDERAL RESERVED WATER RIGHTS.

COMPLETE DETAILS REGARDING THE DNRC PREPARATION OF THIS INTERLOCUTORY DECREE AND RELATED MATERIALS CAN BE REVIEWED AT THE OFFICE LOCATIONS IDENTIFIED IN THE DOCUMENT ENTITLED "NOTICE OF ENTRY OF INTERLOCUTORY DECREE AND NOTICE OF AVAILABILITY."

SEE GENERAL FINDINGS OF FACT AND CONCLUSIONS OF LAW FOR FURTHER EXPLANATION OF YOUR CLAIMED WATER RIGHT. THESE FINDINGS CAN BE FOUND AS INDICATED IN THE DOCUMENT ENTITLED "NOTICE OF ENTRY OF INTERLOCUTORY DECREE AND NOTICE OF AVAILABILITY." IF YOU NEED OBJECTION FORMS, OR HAVE QUESTIONS ABOUT WATER COURT PROCEDURES OR CHANGES TO YOUR RIGHT, YOU CAN CONTACT THE WATER COURT BY CALLING 1-800-624-3270 (WITHIN MONTANA ONLY) OR 1-406-586-4364, OR BY WRITING TO P.O. BOX 1389, BOZEMAN, MT 59771-1389.

INTERLOCUTORY DECREE
MILK RIVER, BELOW WHITEWATER INCLUDING PORCUPINE CREEK
BASIN 400
ABSTRACT OF WATER RIGHT CLAIM

IMPORTANT NOTICE

YOUR WATER RIGHT AS SHOWN ON THIS ABSTRACT MAY HAVE CHANGES FROM YOUR WATER RIGHT AS CLAIMED OR AMENDED. AN ASTERISK (*) HAS BEEN PLACED NEXT TO EACH ITEM CHANGED BY THE MONTANA WATER COURT OR BY THE DEPARTMENT OF NATURAL RESOURCES AND CONSERVATION (DNRC) DURING THE PREPARATION OF THIS INTERLOCUTORY DECREE. THESE CHANGES ARE AUTHORIZED BY THE MONTANA SUPREME COURT WATER RIGHT CLAIMS EXAMINATION RULES OR BY ORDER OF THE WATER COURT.

OBJECTIONS MAY BE FILED ACCORDING TO THE PROCEDURES OUTLINED IN THE DOCUMENT ENTITLED "NOTICE OF ENTRY OF INTERLOCUTORY DECREE AND NOTICE OF AVAILABILITY."

Water Right Number: 400 30127193 STATEMENT OF CLAIM
Version: 1 -- ORIGINAL RIGHT
Status: ACTIVE

Owners: CARROLL FAMILY LTD PARTNERSHIP
PO BOX 1549
BOONE, NC 28607

Priority Date: APRIL 5, 1920

Type of Historical Right: USE

Purpose (Use): STOCK

Flow Rate: 10.00 GPM

***Volume:** THIS RIGHT INCLUDES THE AMOUNT OF WATER CONSUMPTIVELY USED FOR STOCK WATERING PURPOSES AT THE RATE OF 30 GALLONS PER DAY PER ANIMAL UNIT. ANIMAL UNITS SHALL BE BASED ON REASONABLE CARRYING CAPACITY AND HISTORICAL USE OF THE AREA SERVICED BY THIS WATER SOURCE.

***Source Name:** SPRING, UNNAMED TRIBUTARY OF ASH COULEE

Source Type: GROUNDWATER

Point of Diversion and Means of Diversion:

<u>ID</u>	<u>Govt Lot</u>	<u>Qtr Sec</u>	<u>Sec</u>	<u>Twp</u>	<u>Rge</u>	<u>County</u>
1		SENWSE	13	30N	36E	VALLEY

Period of Diversion: OCTOBER 1 TO JULY 1

Diversion Means: SPRING BOX

Period of Use: OCTOBER 1 TO JULY 1

Place of Use:

<u>ID</u>	<u>Acres</u>	<u>Govt Lot</u>	<u>Qtr Sec</u>	<u>Sec</u>	<u>Twp</u>	<u>Rge</u>	<u>County</u>
1			NENWSE	13	30N	36E	VALLEY

Remarks:

THE FOLLOWING ISSUES WERE IDENTIFIED BY THE DNRC DURING ITS EXAMINATION OF THIS WATER RIGHT CLAIM.

THIS CLAIM NUMBER WAS NOT INCLUDED IN THE BASIN 400 DECREE ISSUED 05/24/1995.

A BETTER UNDERSTANDING OF YOUR CLAIMED WATER RIGHT CAN BE OBTAINED BY COMPARING YOUR RIGHT WITH OTHER CLAIMS IN THE BASIN. FOR EXAMPLE, COMPARE PRIORITY DATES, FLOW RATES, VOLUMES, OR ACRES IRRIGATED. ALSO, YOUR WATER RIGHT MAY BE SUBJECT TO WATER RIGHTS IN ADJOINING SUBBASINS OR BASINS AS WELL AS BEING SUBJECT TO OTHER RIGHTS ON YOUR SOURCE OF SUPPLY. FINALLY, YOUR WATER RIGHT MAY BE SUBJECT TO INDIAN RESERVED AND FEDERAL RESERVED WATER RIGHTS.

COMPLETE DETAILS REGARDING THE DNRC PREPARATION OF THIS INTERLOCUTORY DECREE AND RELATED MATERIALS CAN BE REVIEWED AT THE OFFICE LOCATIONS IDENTIFIED IN THE DOCUMENT ENTITLED "NOTICE OF ENTRY OF INTERLOCUTORY DECREE AND NOTICE OF AVAILABILITY."

SEE GENERAL FINDINGS OF FACT AND CONCLUSIONS OF LAW FOR FURTHER EXPLANATION OF YOUR CLAIMED WATER RIGHT. THESE FINDINGS CAN BE FOUND AS INDICATED IN THE DOCUMENT ENTITLED "NOTICE OF ENTRY OF INTERLOCUTORY DECREE AND NOTICE OF AVAILABILITY." IF YOU NEED OBJECTION FORMS, OR HAVE QUESTIONS ABOUT WATER COURT PROCEDURES OR CHANGES TO YOUR RIGHT, YOU CAN CONTACT THE WATER COURT BY CALLING 1-800-624-3270 (WITHIN MONTANA ONLY) OR 1-406-586-4364, OR BY WRITING TO P.O. BOX 1389, BOZEMAN, MT 59771-1389.

**INTERLOCUTORY DECREE
MILK RIVER, BELOW WHITEWATER INCLUDING PORCUPINE CREEK
BASIN 400
ABSTRACT OF WATER RIGHT CLAIM**

IMPORTANT NOTICE

YOUR WATER RIGHT AS SHOWN ON THIS ABSTRACT MAY HAVE CHANGES FROM YOUR WATER RIGHT AS CLAIMED OR AMENDED. AN ASTERISK (*) HAS BEEN PLACED NEXT TO EACH ITEM CHANGED BY THE MONTANA WATER COURT OR BY THE DEPARTMENT OF NATURAL RESOURCES AND CONSERVATION (DNRC) DURING THE PREPARATION OF THIS INTERLOCUTORY DECREE. THESE CHANGES ARE AUTHORIZED BY THE MONTANA SUPREME COURT WATER RIGHT CLAIMS EXAMINATION RULES OR BY ORDER OF THE WATER COURT.

OBJECTIONS MAY BE FILED ACCORDING TO THE PROCEDURES OUTLINED IN THE DOCUMENT ENTITLED "NOTICE OF ENTRY OF INTERLOCUTORY DECREE AND NOTICE OF AVAILABILITY."

Water Right Number: 400 30127206 STATEMENT OF CLAIM
Version: 1 -- ORIGINAL RIGHT
Status: ACTIVE

Owners: CARROLL FAMILY LTD PARTNERSHIP
PO BOX 1549
BOONE, NC 28607

Priority Date: JUNE 14, 1915

Type of Historical Right: USE

Purpose (Use): STOCK

***Flow Rate:** A SPECIFIC FLOW RATE HAS NOT BEEN DECREED BECAUSE THIS USE CONSISTS OF STOCK DRINKING DIRECTLY FROM THE SOURCE, OR FROM A DITCH SYSTEM. THE FLOW RATE IS LIMITED TO THE MINIMUM AMOUNT HISTORICALLY NECESSARY TO SUSTAIN THIS PURPOSE.

***Volume:** THIS RIGHT INCLUDES THE AMOUNT OF WATER CONSUMPTIVELY USED FOR STOCK WATERING PURPOSES AT THE RATE OF 30 GALLONS PER DAY PER ANIMAL UNIT. ANIMAL UNITS SHALL BE BASED ON REASONABLE CARRYING CAPACITY AND HISTORICAL USE OF THE AREA SERVICED BY THIS WATER SOURCE.

***Source Name:** UNNAMED TRIBUTARY OF MILK RIVER

Source Type: SURFACE WATER

Point of Diversion and Means of Diversion:

<u>ID</u>	<u>Govt Lot</u>	<u>Qtr Sec</u>	<u>Sec</u>	<u>Twp</u>	<u>Rge</u>	<u>County</u>
1		NENESW	12	30N	36E	VALLEY

Period of Diversion: OCTOBER 1 TO JULY 1

Diversion Means: LIVESTOCK DIRECT FROM SOURCE

Period of Use: OCTOBER 1 TO JULY 1

Place of Use:

<u>ID</u>	<u>Acres</u>	<u>Govt Lot</u>	<u>Qtr Sec</u>	<u>Sec</u>	<u>Twp</u>	<u>Rge</u>	<u>County</u>
1			NENESW	12	30N	36E	VALLEY

Remarks:

THE FOLLOWING ISSUES WERE IDENTIFIED BY THE DNRC DURING ITS EXAMINATION OF THIS WATER RIGHT CLAIM.

THIS CLAIM NUMBER WAS NOT INCLUDED IN THE BASIN 400 DECREE ISSUED 05/24/1995.

A BETTER UNDERSTANDING OF YOUR CLAIMED WATER RIGHT CAN BE OBTAINED BY COMPARING YOUR RIGHT WITH OTHER CLAIMS IN THE BASIN. FOR EXAMPLE, COMPARE PRIORITY DATES, FLOW RATES, VOLUMES, OR ACRES IRRIGATED. ALSO, YOUR WATER RIGHT MAY BE SUBJECT TO WATER RIGHTS IN ADJOINING SUBBASINS OR BASINS AS WELL AS BEING SUBJECT TO OTHER RIGHTS ON YOUR SOURCE OF SUPPLY. FINALLY, YOUR WATER RIGHT MAY BE SUBJECT TO INDIAN RESERVED AND FEDERAL RESERVED WATER RIGHTS.

COMPLETE DETAILS REGARDING THE DNRC PREPARATION OF THIS INTERLOCUTORY DECREE AND RELATED MATERIALS CAN BE REVIEWED AT THE OFFICE LOCATIONS IDENTIFIED IN THE DOCUMENT ENTITLED "NOTICE OF ENTRY OF INTERLOCUTORY DECREE AND NOTICE OF AVAILABILITY."

SEE GENERAL FINDINGS OF FACT AND CONCLUSIONS OF LAW FOR FURTHER EXPLANATION OF YOUR CLAIMED WATER RIGHT. THESE FINDINGS CAN BE FOUND AS INDICATED IN THE DOCUMENT ENTITLED "NOTICE OF ENTRY OF INTERLOCUTORY DECREE AND NOTICE OF AVAILABILITY." IF YOU NEED OBJECTION FORMS, OR HAVE QUESTIONS ABOUT WATER COURT PROCEDURES OR CHANGES TO YOUR RIGHT, YOU CAN CONTACT THE WATER COURT BY CALLING 1-800-624-3270 (WITHIN MONTANA ONLY) OR 1-406-586-4364, OR BY WRITING TO P.O. BOX 1389, BOZEMAN, MT 59771-1389.

INTERLOCUTORY DECREE
MILK RIVER, BELOW WHITEWATER INCLUDING PORCUPINE CREEK
BASIN 400
ABSTRACT OF WATER RIGHT CLAIM

IMPORTANT NOTICE

YOUR WATER RIGHT AS SHOWN ON THIS ABSTRACT MAY HAVE CHANGES FROM YOUR WATER RIGHT AS CLAIMED OR AMENDED. AN ASTERISK (*) HAS BEEN PLACED NEXT TO EACH ITEM CHANGED BY THE MONTANA WATER COURT OR BY THE DEPARTMENT OF NATURAL RESOURCES AND CONSERVATION (DNRC) DURING THE PREPARATION OF THIS INTERLOCUTORY DECREE. THESE CHANGES ARE AUTHORIZED BY THE MONTANA SUPREME COURT WATER RIGHT CLAIMS EXAMINATION RULES OR BY ORDER OF THE WATER COURT.

OBJECTIONS MAY BE FILED ACCORDING TO THE PROCEDURES OUTLINED IN THE DOCUMENT ENTITLED "NOTICE OF ENTRY OF INTERLOCUTORY DECREE AND NOTICE OF AVAILABILITY."

Water Right Number: 400 30127218 STATEMENT OF CLAIM
Version: 1 -- ORIGINAL RIGHT
Status: ACTIVE

Owners: RYAN D FAST REVOCABLE TRUST
34 E HANSON RD
GLASGOW, MT 59230

Priority Date: DECEMBER 19, 1907

Type of Historical Right: USE

Purpose (Use): STOCK

***Flow Rate:** A SPECIFIC FLOW RATE HAS NOT BEEN DECREED BECAUSE THIS USE CONSISTS OF STOCK DRINKING DIRECTLY FROM THE SOURCE, OR FROM A DITCH SYSTEM. THE FLOW RATE IS LIMITED TO THE MINIMUM AMOUNT HISTORICALLY NECESSARY TO SUSTAIN THIS PURPOSE.

***Volume:** THIS RIGHT INCLUDES THE AMOUNT OF WATER CONSUMPTIVELY USED FOR STOCK WATERING PURPOSES AT THE RATE OF 30 GALLONS PER DAY PER ANIMAL UNIT. ANIMAL UNITS SHALL BE BASED ON REASONABLE CARRYING CAPACITY AND HISTORICAL USE OF THE AREA SERVICED BY THIS WATER SOURCE.

Source Name: HAY COULEE

Source Type: SURFACE WATER

Point of Diversion and Means of Diversion:

<u>ID</u>	<u>Govt Lot</u>	<u>Qtr Sec</u>	<u>Sec</u>	<u>Twp</u>	<u>Rge</u>	<u>County</u>
1	11	W2SW	24	30N	37E	VALLEY

Period of Diversion: OCTOBER 1 TO JULY 1

Diversion Means: LIVESTOCK DIRECT FROM SOURCE

2		SESENE	23	30N	37E	VALLEY
---	--	--------	----	-----	-----	--------

Period of Diversion: OCTOBER 1 TO JULY 1

Diversion Means: LIVESTOCK DIRECT FROM SOURCE

3 N2S2 23 30N 37E VALLEY

Period of Diversion: OCTOBER 1 TO JULY 1

Diversion Means: LIVESTOCK DIRECT FROM SOURCE

Period of Use: OCTOBER 1 TO JULY 1

Place of Use:

<u>ID</u>	<u>Acres</u>	<u>Govt Lot</u>	<u>Qtr Sec</u>	<u>Sec</u>	<u>Twp</u>	<u>Rge</u>	<u>County</u>
1		11	W2SW	24	30N	37E	VALLEY
2			SESENE	23	30N	37E	VALLEY
3			N2S2	23	30N	37E	VALLEY

Remarks:

THE FOLLOWING ISSUES WERE IDENTIFIED BY THE DNRC DURING ITS EXAMINATION OF THIS WATER RIGHT CLAIM.

THIS CLAIM NUMBER WAS NOT INCLUDED IN THE BASIN 400 DECREE ISSUED 05/24/1995.

A BETTER UNDERSTANDING OF YOUR CLAIMED WATER RIGHT CAN BE OBTAINED BY COMPARING YOUR RIGHT WITH OTHER CLAIMS IN THE BASIN. FOR EXAMPLE, COMPARE PRIORITY DATES, FLOW RATES, VOLUMES, OR ACRES IRRIGATED. ALSO, YOUR WATER RIGHT MAY BE SUBJECT TO WATER RIGHTS IN ADJOINING SUBBASINS OR BASINS AS WELL AS BEING SUBJECT TO OTHER RIGHTS ON YOUR SOURCE OF SUPPLY. FINALLY, YOUR WATER RIGHT MAY BE SUBJECT TO INDIAN RESERVED AND FEDERAL RESERVED WATER RIGHTS.

COMPLETE DETAILS REGARDING THE DNRC PREPARATION OF THIS INTERLOCUTORY DECREE AND RELATED MATERIALS CAN BE REVIEWED AT THE OFFICE LOCATIONS IDENTIFIED IN THE DOCUMENT ENTITLED "NOTICE OF ENTRY OF INTERLOCUTORY DECREE AND NOTICE OF AVAILABILITY."

SEE GENERAL FINDINGS OF FACT AND CONCLUSIONS OF LAW FOR FURTHER EXPLANATION OF YOUR CLAIMED WATER RIGHT. THESE FINDINGS CAN BE FOUND AS INDICATED IN THE DOCUMENT ENTITLED "NOTICE OF ENTRY OF INTERLOCUTORY DECREE AND NOTICE OF AVAILABILITY." IF YOU NEED OBJECTION FORMS, OR HAVE QUESTIONS ABOUT WATER COURT PROCEDURES OR CHANGES TO YOUR RIGHT, YOU CAN CONTACT THE WATER COURT BY CALLING 1-800-624-3270 (WITHIN MONTANA ONLY) OR 1-406-586-4364, OR BY WRITING TO P.O. BOX 1389, BOZEMAN, MT 59771-1389.

INTERLOCUTORY DECREE
MILK RIVER, BELOW WHITEWATER INCLUDING PORCUPINE CREEK
BASIN 400
ABSTRACT OF WATER RIGHT CLAIM

IMPORTANT NOTICE

YOUR WATER RIGHT AS SHOWN ON THIS ABSTRACT MAY HAVE CHANGES FROM YOUR WATER RIGHT AS CLAIMED OR AMENDED. AN ASTERISK (*) HAS BEEN PLACED NEXT TO EACH ITEM CHANGED BY THE MONTANA WATER COURT OR BY THE DEPARTMENT OF NATURAL RESOURCES AND CONSERVATION (DNRC) DURING THE PREPARATION OF THIS INTERLOCUTORY DECREE. THESE CHANGES ARE AUTHORIZED BY THE MONTANA SUPREME COURT WATER RIGHT CLAIMS EXAMINATION RULES OR BY ORDER OF THE WATER COURT.

OBJECTIONS MAY BE FILED ACCORDING TO THE PROCEDURES OUTLINED IN THE DOCUMENT ENTITLED "NOTICE OF ENTRY OF INTERLOCUTORY DECREE AND NOTICE OF AVAILABILITY."

Water Right Number: 400 30127221 STATEMENT OF CLAIM
Version: 1 -- ORIGINAL RIGHT
Status: ACTIVE

Owners: CARROLL FAMILY LTD PARTNERSHIP
PO BOX 1549
BOONE, NC 28607

Priority Date: APRIL 5, 1920

Type of Historical Right: USE

Purpose (Use): STOCK

***Flow Rate:** A SPECIFIC FLOW RATE HAS NOT BEEN DECREED BECAUSE THIS USE CONSISTS OF STOCK DRINKING DIRECTLY FROM THE SOURCE, OR FROM A DITCH SYSTEM. THE FLOW RATE IS LIMITED TO THE MINIMUM AMOUNT HISTORICALLY NECESSARY TO SUSTAIN THIS PURPOSE.

***Volume:** THIS RIGHT INCLUDES THE AMOUNT OF WATER CONSUMPTIVELY USED FOR STOCK WATERING PURPOSES AT THE RATE OF 30 GALLONS PER DAY PER ANIMAL UNIT. ANIMAL UNITS SHALL BE BASED ON REASONABLE CARRYING CAPACITY AND HISTORICAL USE OF THE AREA SERVICED BY THIS WATER SOURCE.

Source Name: ASH COULEE

Source Type: SURFACE WATER

Point of Diversion and Means of Diversion:

<u>ID</u>	<u>Govt Lot</u>	<u>Qtr Sec</u>	<u>Sec</u>	<u>Twp</u>	<u>Rge</u>	<u>County</u>
1		SE	14	30N	36E	VALLEY

Period of Diversion: OCTOBER 1 TO JULY 1

Diversion Means: LIVESTOCK DIRECT FROM SOURCE

2		N2S2	13	30N	36E	VALLEY
---	--	------	----	-----	-----	--------

Period of Diversion: OCTOBER 1 TO JULY 1

Diversion Means: LIVESTOCK DIRECT FROM SOURCE

INTERLOCUTORY DECREE
MILK RIVER, BELOW WHITEWATER INCLUDING PORCUPINE CREEK
BASIN 400
ABSTRACT OF WATER RIGHT CLAIM

IMPORTANT NOTICE

YOUR WATER RIGHT AS SHOWN ON THIS ABSTRACT MAY HAVE CHANGES FROM YOUR WATER RIGHT AS CLAIMED OR AMENDED. AN ASTERISK (*) HAS BEEN PLACED NEXT TO EACH ITEM CHANGED BY THE MONTANA WATER COURT OR BY THE DEPARTMENT OF NATURAL RESOURCES AND CONSERVATION (DNRC) DURING THE PREPARATION OF THIS INTERLOCUTORY DECREE. THESE CHANGES ARE AUTHORIZED BY THE MONTANA SUPREME COURT WATER RIGHT CLAIMS EXAMINATION RULES OR BY ORDER OF THE WATER COURT.

OBJECTIONS MAY BE FILED ACCORDING TO THE PROCEDURES OUTLINED IN THE DOCUMENT ENTITLED "NOTICE OF ENTRY OF INTERLOCUTORY DECREE AND NOTICE OF AVAILABILITY."

Water Right Number: 400 30127222 STATEMENT OF CLAIM

Version: 2 -- SPLIT

Status: ACTIVE

Owners: CARROLL FAMILY LTD PARTNERSHIP
PO BOX 1549
BOONE, NC 28607

Priority Date: FEBRUARY 12, 1931

Type of Historical Right: USE

Purpose (Use): STOCK

***Flow Rate:** A SPECIFIC FLOW RATE HAS NOT BEEN DECREED BECAUSE THIS USE CONSISTS OF STOCK DRINKING DIRECTLY FROM THE SOURCE, OR FROM A DITCH SYSTEM. THE FLOW RATE IS LIMITED TO THE MINIMUM AMOUNT HISTORICALLY NECESSARY TO SUSTAIN THIS PURPOSE.

***Volume:** THIS RIGHT INCLUDES THE AMOUNT OF WATER CONSUMPTIVELY USED FOR STOCK WATERING PURPOSES AT THE RATE OF 30 GALLONS PER DAY PER ANIMAL UNIT. ANIMAL UNITS SHALL BE BASED ON REASONABLE CARRYING CAPACITY AND HISTORICAL USE OF THE AREA SERVICED BY THIS WATER SOURCE.

Source Name: MILK RIVER

Source Type: SURFACE WATER

Point of Diversion and Means of Diversion:

<u>ID</u>	<u>Govt Lot</u>	<u>Qtr</u>	<u>Sec</u>	<u>Twp</u>	<u>Rge</u>	<u>County</u>
1		N2	8	30N	37E	VALLEY

Period of Diversion: OCTOBER 1 TO JULY 1

Diversion Means: LIVESTOCK DIRECT FROM SOURCE

2		NENESE	8	30N	37E	VALLEY
---	--	--------	---	-----	-----	--------

Period of Diversion: OCTOBER 1 TO JULY 1

Diversion Means: LIVESTOCK DIRECT FROM SOURCE

INTERLOCUTORY DECREE
MILK RIVER, BELOW WHITEWATER INCLUDING PORCUPINE CREEK
BASIN 400
ABSTRACT OF WATER RIGHT CLAIM

IMPORTANT NOTICE

YOUR WATER RIGHT AS SHOWN ON THIS ABSTRACT MAY HAVE CHANGES FROM YOUR WATER RIGHT AS CLAIMED OR AMENDED. AN ASTERISK (*) HAS BEEN PLACED NEXT TO EACH ITEM CHANGED BY THE MONTANA WATER COURT OR BY THE DEPARTMENT OF NATURAL RESOURCES AND CONSERVATION (DNRC) DURING THE PREPARATION OF THIS INTERLOCUTORY DECREE. THESE CHANGES ARE AUTHORIZED BY THE MONTANA SUPREME COURT WATER RIGHT CLAIMS EXAMINATION RULES OR BY ORDER OF THE WATER COURT.

OBJECTIONS MAY BE FILED ACCORDING TO THE PROCEDURES OUTLINED IN THE DOCUMENT ENTITLED "NOTICE OF ENTRY OF INTERLOCUTORY DECREE AND NOTICE OF AVAILABILITY."

Water Right Number: 400 30127375 STATEMENT OF CLAIM
Version: 1 -- ORIGINAL RIGHT
Status: ACTIVE

Owners: JUSTIN A FUHRMANN
96 EAST MEADOWLARK RD
GLASGOW, MT 59230

***Priority Date:** DECEMBER 31, 1946

Type of Historical Right: USE

Purpose (Use): DOMESTIC

Flow Rate: 15.00 GPM

Volume: 1.50 AC-FT

Households: 1

Source Name: GROUNDWATER

Source Type: GROUNDWATER

***Point of Diversion and Means of Diversion:**

<u>ID</u>	<u>Govt Lot</u>	<u>Qtr Sec</u>	<u>Sec</u>	<u>Twp</u>	<u>Rge</u>	<u>County</u>
1		NENWNE	28	33N	40E	VALLEY

Period of Diversion: JANUARY 1 TO DECEMBER 31

Diversion Means: WELL

Period of Use: JANUARY 1 TO DECEMBER 31

Place of Use:

<u>ID</u>	<u>Acres</u>	<u>Govt Lot</u>	<u>Qtr Sec</u>	<u>Sec</u>	<u>Twp</u>	<u>Rge</u>	<u>County</u>
1			NWNWNE	28	33N	40E	VALLEY

Remarks:

THIS WATER RIGHT IS LOCATED, IN WHOLE OR IN PART, WITHIN THE BOUNDARY OF THE FORT PECK INDIAN RESERVATION.

THE FOLLOWING ISSUES WERE IDENTIFIED BY THE DNRC DURING ITS EXAMINATION OF THIS WATER RIGHT CLAIM.

THIS CLAIM NUMBER WAS NOT INCLUDED IN THE BASIN 400 DECREE ISSUED 05/24/1995.

A BETTER UNDERSTANDING OF YOUR CLAIMED WATER RIGHT CAN BE OBTAINED BY COMPARING YOUR RIGHT WITH OTHER CLAIMS IN THE BASIN. FOR EXAMPLE, COMPARE PRIORITY DATES, FLOW RATES, VOLUMES, OR ACRES IRRIGATED. ALSO, YOUR WATER RIGHT MAY BE SUBJECT TO WATER RIGHTS IN ADJOINING SUBBASINS OR BASINS AS WELL AS BEING SUBJECT TO OTHER RIGHTS ON YOUR SOURCE OF SUPPLY. FINALLY, YOUR WATER RIGHT MAY BE SUBJECT TO INDIAN RESERVED AND FEDERAL RESERVED WATER RIGHTS.

COMPLETE DETAILS REGARDING THE DNRC PREPARATION OF THIS INTERLOCUTORY DECREE AND RELATED MATERIALS CAN BE REVIEWED AT THE OFFICE LOCATIONS IDENTIFIED IN THE DOCUMENT ENTITLED "NOTICE OF ENTRY OF INTERLOCUTORY DECREE AND NOTICE OF AVAILABILITY."

SEE GENERAL FINDINGS OF FACT AND CONCLUSIONS OF LAW FOR FURTHER EXPLANATION OF YOUR CLAIMED WATER RIGHT. THESE FINDINGS CAN BE FOUND AS INDICATED IN THE DOCUMENT ENTITLED "NOTICE OF ENTRY OF INTERLOCUTORY DECREE AND NOTICE OF AVAILABILITY." IF YOU NEED OBJECTION FORMS, OR HAVE QUESTIONS ABOUT WATER COURT PROCEDURES OR CHANGES TO YOUR RIGHT, YOU CAN CONTACT THE WATER COURT BY CALLING 1-800-624-3270 (WITHIN MONTANA ONLY) OR 1-406-586-4364, OR BY WRITING TO P.O. BOX 1389, BOZEMAN, MT 59771-1389.

INTERLOCUTORY DECREE
MILK RIVER, BELOW WHITEWATER INCLUDING PORCUPINE CREEK
BASIN 400
ABSTRACT OF WATER RIGHT CLAIM

IMPORTANT NOTICE

YOUR WATER RIGHT AS SHOWN ON THIS ABSTRACT MAY HAVE CHANGES FROM YOUR WATER RIGHT AS CLAIMED OR AMENDED. AN ASTERISK (*) HAS BEEN PLACED NEXT TO EACH ITEM CHANGED BY THE MONTANA WATER COURT OR BY THE DEPARTMENT OF NATURAL RESOURCES AND CONSERVATION (DNRC) DURING THE PREPARATION OF THIS INTERLOCUTORY DECREE. THESE CHANGES ARE AUTHORIZED BY THE MONTANA SUPREME COURT WATER RIGHT CLAIMS EXAMINATION RULES OR BY ORDER OF THE WATER COURT.

OBJECTIONS MAY BE FILED ACCORDING TO THE PROCEDURES OUTLINED IN THE DOCUMENT ENTITLED "NOTICE OF ENTRY OF INTERLOCUTORY DECREE AND NOTICE OF AVAILABILITY."

Water Right Number: 400 30133902 STATEMENT OF CLAIM

Version: 1 -- ORIGINAL RIGHT

Status: ACTIVE

Owners: JOHNSTON, JUDITH LOUISE REVOCABLE TRUST
PO BOX 55
TALLAHASSEE, FL 32302-0055

***Priority Date:** DECEMBER 31, 1920

Type of Historical Right: USE

Purpose (Use): DOMESTIC

Flow Rate:

Volume:

***Source Name:** SPRING, UNNAMED TRIBUTARY OF PORCUPINE CREEK

Source Type: SURFACE WATER

***Point of Diversion and Means of Diversion:**

<u>ID</u>	<u>Govt Lot</u>	<u>Qtr Sec</u>	<u>Sec</u>	<u>Twp</u>	<u>Rge</u>	<u>County</u>
-----------	-----------------	----------------	------------	------------	------------	---------------

***Place of Use:**

<u>ID</u>	<u>Acres</u>	<u>Govt Lot</u>	<u>Qtr Sec</u>	<u>Sec</u>	<u>Twp</u>	<u>Rge</u>	<u>County</u>
1			W2	8	31N	41E	VALLEY

Remarks:

THIS WATER RIGHT IS LOCATED, IN WHOLE OR IN PART, WITHIN THE BOUNDARY OF THE FORT PECK INDIAN RESERVATION.

THE FOLLOWING ISSUES WERE IDENTIFIED BY THE DNRC DURING ITS EXAMINATION OF THIS WATER RIGHT CLAIM.

NO MEANS OF DIVERSION WAS CLAIMED.

THIS CLAIM NUMBER WAS NOT INCLUDED IN THE BASIN 400 DECREE ISSUED 05/24/1995.

NO QUANTIFIED FLOW RATE HAS BEEN CLAIMED.

NO PERIOD OF DIVERSION WAS CLAIMED.

THE CLAIMED POINT OF DIVERSION IS IN QUESTION. THE LOCATION OF THE UNDEVELOPED SPRING CANNOT BE IDENTIFIED FROM AVAILABLE DATA.

NO PERIOD OF USE WAS CLAIMED.

THE CLAIMED PLACE OF USE COULD NOT BE IDENTIFIED FROM DATA SUBMITTED WITH THE CLAIM.

THE PURPOSE OF THIS CLAIM IS UNCLEAR AS MULTIPLE PURPOSES HAVE BEEN CLAIMED. THE CLAIMED PURPOSES INCLUDE DOMESTIC AND STOCK . MORE THAN ONE WATER RIGHT MAY BE INVOLVED.

NO VOLUME HAS BEEN CLAIMED.

A BETTER UNDERSTANDING OF YOUR CLAIMED WATER RIGHT CAN BE OBTAINED BY COMPARING YOUR RIGHT WITH OTHER CLAIMS IN THE BASIN. FOR EXAMPLE, COMPARE PRIORITY DATES, FLOW RATES, VOLUMES, OR ACRES IRRIGATED. ALSO, YOUR WATER RIGHT MAY BE SUBJECT TO WATER RIGHTS IN ADJOINING SUBBASINS OR BASINS AS WELL AS BEING SUBJECT TO OTHER RIGHTS ON YOUR SOURCE OF SUPPLY. FINALLY, YOUR WATER RIGHT MAY BE SUBJECT TO INDIAN RESERVED AND FEDERAL RESERVED WATER RIGHTS.

COMPLETE DETAILS REGARDING THE DNRC PREPARATION OF THIS INTERLOCUTORY DECREE AND RELATED MATERIALS CAN BE REVIEWED AT THE OFFICE LOCATIONS IDENTIFIED IN THE DOCUMENT ENTITLED "NOTICE OF ENTRY OF INTERLOCUTORY DECREE AND NOTICE OF AVAILABILITY."

SEE GENERAL FINDINGS OF FACT AND CONCLUSIONS OF LAW FOR FURTHER EXPLANATION OF YOUR CLAIMED WATER RIGHT. THESE FINDINGS CAN BE FOUND AS INDICATED IN THE DOCUMENT ENTITLED "NOTICE OF ENTRY OF INTERLOCUTORY DECREE AND NOTICE OF AVAILABILITY." IF YOU NEED OBJECTION FORMS, OR HAVE QUESTIONS ABOUT WATER COURT PROCEDURES OR CHANGES TO YOUR RIGHT, YOU CAN CONTACT THE WATER COURT BY CALLING 1-800-624-3270 (WITHIN MONTANA ONLY) OR 1-406-586-4364, OR BY WRITING TO P.O. BOX 1389, BOZEMAN, MT 59771-1389.

INTERLOCUTORY DECREE
MILK RIVER, BELOW WHITEWATER INCLUDING PORCUPINE CREEK
BASIN 400
ABSTRACT OF WATER RIGHT CLAIM

IMPORTANT NOTICE

YOUR WATER RIGHT AS SHOWN ON THIS ABSTRACT MAY HAVE CHANGES FROM YOUR WATER RIGHT AS CLAIMED OR AMENDED. AN ASTERISK (*) HAS BEEN PLACED NEXT TO EACH ITEM CHANGED BY THE MONTANA WATER COURT OR BY THE DEPARTMENT OF NATURAL RESOURCES AND CONSERVATION (DNRC) DURING THE PREPARATION OF THIS INTERLOCUTORY DECREE. THESE CHANGES ARE AUTHORIZED BY THE MONTANA SUPREME COURT WATER RIGHT CLAIMS EXAMINATION RULES OR BY ORDER OF THE WATER COURT.

OBJECTIONS MAY BE FILED ACCORDING TO THE PROCEDURES OUTLINED IN THE DOCUMENT ENTITLED "NOTICE OF ENTRY OF INTERLOCUTORY DECREE AND NOTICE OF AVAILABILITY."

Water Right Number: 400 30133917 STATEMENT OF CLAIM
Version: 1 -- ORIGINAL RIGHT
Status: ACTIVE

Owners: NORMA J LYNCH
54016 US HWY 2 WEST
GLASGOW, MT 59230-8874

***Priority Date:** DECEMBER 31, 1939

Type of Historical Right: USE

Purpose (Use): STOCK

Flow Rate: 11.00 GPM

***Volume:** THIS RIGHT INCLUDES THE AMOUNT OF WATER CONSUMPTIVELY USED FOR STOCKWATERING PURPOSES AT THE RATE OF 30 GALLONS PER DAY PER ANIMAL UNIT. ANIMAL UNITS SHALL BE BASED ON REASONABLE CARRYING CAPACITY AND HISTORICAL USE OF THE AREA SERVICED BY THIS WATER SOURCE.

Source Name: GROUNDWATER

Source Type: GROUNDWATER

***Point of Diversion and Means of Diversion:**

<u>ID</u>	<u>Govt Lot</u>	<u>Qtr Sec</u>	<u>Sec</u>	<u>Twp</u>	<u>Rge</u>	<u>County</u>
1	2	SWNWNE	2	28N	39E	VALLEY

Period of Diversion: JANUARY 1 TO DECEMBER 31

Diversion Means: WELL

Period of Use: JANUARY 1 TO DECEMBER 31

***Place of Use:**

<u>ID</u>	<u>Acres</u>	<u>Govt Lot</u>	<u>Qtr Sec</u>	<u>Sec</u>	<u>Twp</u>	<u>Rge</u>	<u>County</u>
1		2	SWNWNE	2	28N	39E	VALLEY

Remarks:

THE FOLLOWING ISSUES WERE IDENTIFIED BY THE DNRC DURING ITS EXAMINATION OF THIS WATER RIGHT CLAIM.

THIS CLAIM NUMBER WAS NOT INCLUDED IN THE BASIN 400 DECREE ISSUED 05/24/1995.

A BETTER UNDERSTANDING OF YOUR CLAIMED WATER RIGHT CAN BE OBTAINED BY COMPARING YOUR RIGHT WITH OTHER CLAIMS IN THE BASIN. FOR EXAMPLE, COMPARE PRIORITY DATES, FLOW RATES, VOLUMES, OR ACRES IRRIGATED. ALSO, YOUR WATER RIGHT MAY BE SUBJECT TO WATER RIGHTS IN ADJOINING SUBBASINS OR BASINS AS WELL AS BEING SUBJECT TO OTHER RIGHTS ON YOUR SOURCE OF SUPPLY. FINALLY, YOUR WATER RIGHT MAY BE SUBJECT TO INDIAN RESERVED AND FEDERAL RESERVED WATER RIGHTS.

COMPLETE DETAILS REGARDING THE DNRC PREPARATION OF THIS INTERLOCUTORY DECREE AND RELATED MATERIALS CAN BE REVIEWED AT THE OFFICE LOCATIONS IDENTIFIED IN THE DOCUMENT ENTITLED "NOTICE OF ENTRY OF INTERLOCUTORY DECREE AND NOTICE OF AVAILABILITY."

SEE GENERAL FINDINGS OF FACT AND CONCLUSIONS OF LAW FOR FURTHER EXPLANATION OF YOUR CLAIMED WATER RIGHT. THESE FINDINGS CAN BE FOUND AS INDICATED IN THE DOCUMENT ENTITLED "NOTICE OF ENTRY OF INTERLOCUTORY DECREE AND NOTICE OF AVAILABILITY." IF YOU NEED OBJECTION FORMS, OR HAVE QUESTIONS ABOUT WATER COURT PROCEDURES OR CHANGES TO YOUR RIGHT, YOU CAN CONTACT THE WATER COURT BY CALLING 1-800-624-3270 (WITHIN MONTANA ONLY) OR 1-406-586-4364, OR BY WRITING TO P.O. BOX 1389, BOZEMAN, MT 59771-1389.

INTERLOCUTORY DECREE
MILK RIVER, BELOW WHITEWATER INCLUDING PORCUPINE CREEK
BASIN 400
ABSTRACT OF WATER RIGHT CLAIM

IMPORTANT NOTICE

YOUR WATER RIGHT AS SHOWN ON THIS ABSTRACT MAY HAVE CHANGES FROM YOUR WATER RIGHT AS CLAIMED OR AMENDED. AN ASTERISK (*) HAS BEEN PLACED NEXT TO EACH ITEM CHANGED BY THE MONTANA WATER COURT OR BY THE DEPARTMENT OF NATURAL RESOURCES AND CONSERVATION (DNRC) DURING THE PREPARATION OF THIS INTERLOCUTORY DECREE. THESE CHANGES ARE AUTHORIZED BY THE MONTANA SUPREME COURT WATER RIGHT CLAIMS EXAMINATION RULES OR BY ORDER OF THE WATER COURT.

OBJECTIONS MAY BE FILED ACCORDING TO THE PROCEDURES OUTLINED IN THE DOCUMENT ENTITLED "NOTICE OF ENTRY OF INTERLOCUTORY DECREE AND NOTICE OF AVAILABILITY."

Water Right Number: 400 30133918 STATEMENT OF CLAIM
Version: 1 -- ORIGINAL RIGHT
Status: ACTIVE

Owners: NORMA J LYNCH
54016 US HWY 2 WEST
GLASGOW, MT 59230-8874

***Priority Date:** DECEMBER 31, 1939

Type of Historical Right: USE

Purpose (Use): DOMESTIC

Flow Rate: 15.00 GPM

Volume: 9.63 AC-FT

Households: 1

Maximum Acres: 3.25

Source Name: GROUNDWATER

Source Type: GROUNDWATER

***Point of Diversion and Means of Diversion:**

<u>ID</u>	<u>Govt Lot</u>	<u>Qtr Sec</u>	<u>Sec</u>	<u>Twp</u>	<u>Rge</u>	<u>County</u>
1		SESENW	2	28N	39E	VALLEY

Period of Diversion: JANUARY 1 TO DECEMBER 31

Diversion Means: WELL

Period of Use: JANUARY 1 TO DECEMBER 31

Place of Use:

<u>ID</u>	<u>Acres</u>	<u>Govt Lot</u>	<u>Qtr Sec</u>	<u>Sec</u>	<u>Twp</u>	<u>Rge</u>	<u>County</u>
1	3.25		SESENW	2	28N	39E	VALLEY

Total: 3.25

Remarks:

THE FOLLOWING ISSUES WERE IDENTIFIED BY THE DNRC DURING ITS EXAMINATION OF THIS WATER RIGHT CLAIM.

THIS CLAIM NUMBER WAS NOT INCLUDED IN THE BASIN 400 DECREE ISSUED 05/24/1995.

THE CLAIMED POINT OF DIVERSION IS IN QUESTION. THE LOCATION OF THE WELL CANNOT BE IDENTIFIED FROM AVAILABLE DATA.

THE CLAIMED PLACE OF USE COULD NOT BE IDENTIFIED FROM DATA SUBMITTED WITH THE CLAIM.

THE CLAIMED PLACE OF USE DOES NOT APPEAR TO BE USED FOR DOMESTIC IRRIGATION PURPOSES.

VOLUME MAY REQUIRE MODIFICATION BASED ON RESOLUTION OF MAXIMUM ACRES ISSUE.

A BETTER UNDERSTANDING OF YOUR CLAIMED WATER RIGHT CAN BE OBTAINED BY COMPARING YOUR RIGHT WITH OTHER CLAIMS IN THE BASIN. FOR EXAMPLE, COMPARE PRIORITY DATES, FLOW RATES, VOLUMES, OR ACRES IRRIGATED. ALSO, YOUR WATER RIGHT MAY BE SUBJECT TO WATER RIGHTS IN ADJOINING SUBBASINS OR BASINS AS WELL AS BEING SUBJECT TO OTHER RIGHTS ON YOUR SOURCE OF SUPPLY. FINALLY, YOUR WATER RIGHT MAY BE SUBJECT TO INDIAN RESERVED AND FEDERAL RESERVED WATER RIGHTS.

COMPLETE DETAILS REGARDING THE DNRC PREPARATION OF THIS INTERLOCUTORY DECREE AND RELATED MATERIALS CAN BE REVIEWED AT THE OFFICE LOCATIONS IDENTIFIED IN THE DOCUMENT ENTITLED "NOTICE OF ENTRY OF INTERLOCUTORY DECREE AND NOTICE OF AVAILABILITY."

SEE GENERAL FINDINGS OF FACT AND CONCLUSIONS OF LAW FOR FURTHER EXPLANATION OF YOUR CLAIMED WATER RIGHT. THESE FINDINGS CAN BE FOUND AS INDICATED IN THE DOCUMENT ENTITLED "NOTICE OF ENTRY OF INTERLOCUTORY DECREE AND NOTICE OF AVAILABILITY." IF YOU NEED OBJECTION FORMS, OR HAVE QUESTIONS ABOUT WATER COURT PROCEDURES OR CHANGES TO YOUR RIGHT, YOU CAN CONTACT THE WATER COURT BY CALLING 1-800-624-3270 (WITHIN MONTANA ONLY) OR 1-406-586-4364, OR BY WRITING TO P.O. BOX 1389, BOZEMAN, MT 59771-1389.

INTERLOCUTORY DECREE
MILK RIVER, BELOW WHITEWATER INCLUDING PORCUPINE CREEK
BASIN 400
ABSTRACT OF WATER RIGHT CLAIM

IMPORTANT NOTICE

YOUR WATER RIGHT AS SHOWN ON THIS ABSTRACT MAY HAVE CHANGES FROM YOUR WATER RIGHT AS CLAIMED OR AMENDED. AN ASTERISK (*) HAS BEEN PLACED NEXT TO EACH ITEM CHANGED BY THE MONTANA WATER COURT OR BY THE DEPARTMENT OF NATURAL RESOURCES AND CONSERVATION (DNRC) DURING THE PREPARATION OF THIS INTERLOCUTORY DECREE. THESE CHANGES ARE AUTHORIZED BY THE MONTANA SUPREME COURT WATER RIGHT CLAIMS EXAMINATION RULES OR BY ORDER OF THE WATER COURT.

OBJECTIONS MAY BE FILED ACCORDING TO THE PROCEDURES OUTLINED IN THE DOCUMENT ENTITLED "NOTICE OF ENTRY OF INTERLOCUTORY DECREE AND NOTICE OF AVAILABILITY."

Water Right Number: 400 30133919 STATEMENT OF CLAIM
Version: 1 -- ORIGINAL RIGHT
Status: ACTIVE

Owners: NORMA J LYNCH
54016 US HWY 2 WEST
GLASGOW, MT 59230-8874

***Priority Date:** DECEMBER 31, 1939

Type of Historical Right: USE

Purpose (Use): STOCK

Flow Rate: 11.00 GPM

***Volume:** THIS RIGHT INCLUDES THE AMOUNT OF WATER CONSUMPTIVELY USED FOR STOCKWATERING PURPOSES AT THE RATE OF 30 GALLONS PER DAY PER ANIMAL UNIT. ANIMAL UNITS SHALL BE BASED ON REASONABLE CARRYING CAPACITY AND HISTORICAL USE OF THE AREA SERVICED BY THIS WATER SOURCE.

Source Name: GROUNDWATER

Source Type: GROUNDWATER

***Point of Diversion and Means of Diversion:**

<u>ID</u>	<u>Govt Lot</u>	<u>Qtr Sec</u>	<u>Sec</u>	<u>Twp</u>	<u>Rge</u>	<u>County</u>
1		SWNESW	2	28N	39E	VALLEY

Period of Diversion: JANUARY 1 TO DECEMBER 31

Diversion Means: WELL

Period of Use: JANUARY 1 TO DECEMBER 31

Place of Use:

<u>ID</u>	<u>Acres</u>	<u>Govt Lot</u>	<u>Qtr Sec</u>	<u>Sec</u>	<u>Twp</u>	<u>Rge</u>	<u>County</u>
1			SWNESW	2	28N	39E	VALLEY

Remarks:

THE FOLLOWING ISSUES WERE IDENTIFIED BY THE DNRC DURING ITS EXAMINATION OF THIS WATER RIGHT CLAIM.

THIS CLAIM NUMBER WAS NOT INCLUDED IN THE BASIN 400 DECREE ISSUED 05/24/1995.

A BETTER UNDERSTANDING OF YOUR CLAIMED WATER RIGHT CAN BE OBTAINED BY COMPARING YOUR RIGHT WITH OTHER CLAIMS IN THE BASIN. FOR EXAMPLE, COMPARE PRIORITY DATES, FLOW RATES, VOLUMES, OR ACRES IRRIGATED. ALSO, YOUR WATER RIGHT MAY BE SUBJECT TO WATER RIGHTS IN ADJOINING SUBBASINS OR BASINS AS WELL AS BEING SUBJECT TO OTHER RIGHTS ON YOUR SOURCE OF SUPPLY. FINALLY, YOUR WATER RIGHT MAY BE SUBJECT TO INDIAN RESERVED AND FEDERAL RESERVED WATER RIGHTS.

COMPLETE DETAILS REGARDING THE DNRC PREPARATION OF THIS INTERLOCUTORY DECREE AND RELATED MATERIALS CAN BE REVIEWED AT THE OFFICE LOCATIONS IDENTIFIED IN THE DOCUMENT ENTITLED "NOTICE OF ENTRY OF INTERLOCUTORY DECREE AND NOTICE OF AVAILABILITY."

SEE GENERAL FINDINGS OF FACT AND CONCLUSIONS OF LAW FOR FURTHER EXPLANATION OF YOUR CLAIMED WATER RIGHT. THESE FINDINGS CAN BE FOUND AS INDICATED IN THE DOCUMENT ENTITLED "NOTICE OF ENTRY OF INTERLOCUTORY DECREE AND NOTICE OF AVAILABILITY." IF YOU NEED OBJECTION FORMS, OR HAVE QUESTIONS ABOUT WATER COURT PROCEDURES OR CHANGES TO YOUR RIGHT, YOU CAN CONTACT THE WATER COURT BY CALLING 1-800-624-3270 (WITHIN MONTANA ONLY) OR 1-406-586-4364, OR BY WRITING TO P.O. BOX 1389, BOZEMAN, MT 59771-1389.

INTERLOCUTORY DECREE
MILK RIVER, BELOW WHITEWATER INCLUDING PORCUPINE CREEK
BASIN 400
ABSTRACT OF WATER RIGHT CLAIM

IMPORTANT NOTICE

YOUR WATER RIGHT AS SHOWN ON THIS ABSTRACT MAY HAVE CHANGES FROM YOUR WATER RIGHT AS CLAIMED OR AMENDED. AN ASTERISK (*) HAS BEEN PLACED NEXT TO EACH ITEM CHANGED BY THE MONTANA WATER COURT OR BY THE DEPARTMENT OF NATURAL RESOURCES AND CONSERVATION (DNRC) DURING THE PREPARATION OF THIS INTERLOCUTORY DECREE. THESE CHANGES ARE AUTHORIZED BY THE MONTANA SUPREME COURT WATER RIGHT CLAIMS EXAMINATION RULES OR BY ORDER OF THE WATER COURT.

OBJECTIONS MAY BE FILED ACCORDING TO THE PROCEDURES OUTLINED IN THE DOCUMENT ENTITLED "NOTICE OF ENTRY OF INTERLOCUTORY DECREE AND NOTICE OF AVAILABILITY."

Water Right Number: 400 30133981 STATEMENT OF CLAIM
Version: 1 -- ORIGINAL RIGHT
Status: ACTIVE

Owners: ROSALIE FISHER
41 BILLINGSLEY RD
GLASGOW, MT 59230

JAMES M VOGGENTHALER
41 BILLINGSLEY RD
GLASGOW, MT 59230

***Priority Date:** NOVEMBER 30, 1920

Type of Historical Right: USE

Purpose (Use): STOCK

***Flow Rate:** A SPECIFIC FLOW RATE HAS NOT BEEN DECREED BECAUSE THIS USE CONSISTS OF STOCK DRINKING DIRECTLY FROM THE SOURCE, OR FROM A DITCH SYSTEM. THE FLOW RATE IS LIMITED TO THE MINIMUM AMOUNT HISTORICALLY NECESSARY TO SUSTAIN THIS PURPOSE.

***Volume:** THIS RIGHT INCLUDES THE AMOUNT OF WATER CONSUMPTIVELY USED FOR STOCKWATERING PURPOSES AT THE RATE OF 30 GALLONS PER DAY PER ANIMAL UNIT. ANIMAL UNITS SHALL BE BASED ON REASONABLE CARRYING CAPACITY AND HISTORICAL USE OF THE AREA SERVICED BY THIS WATER SOURCE.

Source Name: UNNAMED TRIBUTARY OF BRAZIL CREEK

Source Type: SURFACE WATER

Point of Diversion and Means of Diversion:

<u>ID</u>	<u>Govt Lot</u>	<u>Qtr Sec</u>	<u>Sec</u>	<u>Twp</u>	<u>Rge</u>	<u>County</u>
1		N2NE	28	28N	37E	VALLEY

Period of Diversion: JANUARY 1 TO DECEMBER 31

Diversion Means: LIVESTOCK DIRECT FROM SOURCE

2		S2S2	22	28N	37E	VALLEY
---	--	------	----	-----	-----	--------

Period of Diversion: JANUARY 1 TO DECEMBER 31

Diversion Means: LIVESTOCK DIRECT FROM SOURCE

3 S2SE 21 28N 37E VALLEY

Period of Diversion: JANUARY 1 TO DECEMBER 31

Diversion Means: LIVESTOCK DIRECT FROM SOURCE

Period of Use: JANUARY 1 TO DECEMBER 31

Place of Use:

<u>ID</u>	<u>Acres</u>	<u>Govt Lot</u>	<u>Qtr Sec</u>	<u>Sec</u>	<u>Twp</u>	<u>Rge</u>	<u>County</u>
1			N2NE	28	28N	37E	VALLEY
2			S2S2	22	28N	37E	VALLEY
3			S2SE	21	28N	37E	VALLEY

Remarks:

THE FOLLOWING ISSUES WERE IDENTIFIED BY THE DNRC DURING ITS EXAMINATION OF THIS WATER RIGHT CLAIM.

THIS CLAIM NUMBER WAS NOT INCLUDED IN THE BASIN 400 DECREE ISSUED 05/24/1995.

A BETTER UNDERSTANDING OF YOUR CLAIMED WATER RIGHT CAN BE OBTAINED BY COMPARING YOUR RIGHT WITH OTHER CLAIMS IN THE BASIN. FOR EXAMPLE, COMPARE PRIORITY DATES, FLOW RATES, VOLUMES, OR ACRES IRRIGATED. ALSO, YOUR WATER RIGHT MAY BE SUBJECT TO WATER RIGHTS IN ADJOINING SUBBASINS OR BASINS AS WELL AS BEING SUBJECT TO OTHER RIGHTS ON YOUR SOURCE OF SUPPLY. FINALLY, YOUR WATER RIGHT MAY BE SUBJECT TO INDIAN RESERVED AND FEDERAL RESERVED WATER RIGHTS.

COMPLETE DETAILS REGARDING THE DNRC PREPARATION OF THIS INTERLOCUTORY DECREE AND RELATED MATERIALS CAN BE REVIEWED AT THE OFFICE LOCATIONS IDENTIFIED IN THE DOCUMENT ENTITLED "NOTICE OF ENTRY OF INTERLOCUTORY DECREE AND NOTICE OF AVAILABILITY."

SEE GENERAL FINDINGS OF FACT AND CONCLUSIONS OF LAW FOR FURTHER EXPLANATION OF YOUR CLAIMED WATER RIGHT. THESE FINDINGS CAN BE FOUND AS INDICATED IN THE DOCUMENT ENTITLED "NOTICE OF ENTRY OF INTERLOCUTORY DECREE AND NOTICE OF AVAILABILITY." IF YOU NEED OBJECTION FORMS, OR HAVE QUESTIONS ABOUT WATER COURT PROCEDURES OR CHANGES TO YOUR RIGHT, YOU CAN CONTACT THE WATER COURT BY CALLING 1-800-624-3270 (WITHIN MONTANA ONLY) OR 1-406-586-4364, OR BY WRITING TO P.O. BOX 1389, BOZEMAN, MT 59771-1389.

INTERLOCUTORY DECREE
MILK RIVER, BELOW WHITEWATER INCLUDING PORCUPINE CREEK
BASIN 400
ABSTRACT OF WATER RIGHT CLAIM

IMPORTANT NOTICE

YOUR WATER RIGHT AS SHOWN ON THIS ABSTRACT MAY HAVE CHANGES FROM YOUR WATER RIGHT AS CLAIMED OR AMENDED. AN ASTERISK (*) HAS BEEN PLACED NEXT TO EACH ITEM CHANGED BY THE MONTANA WATER COURT OR BY THE DEPARTMENT OF NATURAL RESOURCES AND CONSERVATION (DNRC) DURING THE PREPARATION OF THIS INTERLOCUTORY DECREE. THESE CHANGES ARE AUTHORIZED BY THE MONTANA SUPREME COURT WATER RIGHT CLAIMS EXAMINATION RULES OR BY ORDER OF THE WATER COURT.

OBJECTIONS MAY BE FILED ACCORDING TO THE PROCEDURES OUTLINED IN THE DOCUMENT ENTITLED "NOTICE OF ENTRY OF INTERLOCUTORY DECREE AND NOTICE OF AVAILABILITY."

Water Right Number: 400 30133983 STATEMENT OF CLAIM

Version: 1 -- ORIGINAL RIGHT

Status: ACTIVE

Owners: ROSALIE FISHER
41 BILLINGSLEY RD
GLASGOW, MT 59230

JAMES M VOGGENTHALER
41 BILLINGSLEY RD
GLASGOW, MT 59230

***Priority Date:** NOVEMBER 30, 1920

Type of Historical Right: USE

Purpose (Use): STOCK

***Flow Rate:** A SPECIFIC FLOW RATE HAS NOT BEEN DECREED BECAUSE THIS USE CONSISTS OF STOCK DRINKING DIRECTLY FROM THE SOURCE, OR FROM A DITCH SYSTEM. THE FLOW RATE IS LIMITED TO THE MINIMUM AMOUNT HISTORICALLY NECESSARY TO SUSTAIN THIS PURPOSE.

***Volume:** THIS RIGHT INCLUDES THE AMOUNT OF WATER CONSUMPTIVELY USED FOR STOCKWATERING PURPOSES AT THE RATE OF 30 GALLONS PER DAY PER ANIMAL UNIT. ANIMAL UNITS SHALL BE BASED ON REASONABLE CARRYING CAPACITY AND HISTORICAL USE OF THE AREA SERVICED BY THIS WATER SOURCE.

***Source Name:** LITTLE BEAVER CREEK

Source Type: SURFACE WATER

***Source Name:** UNNAMED TRIBUTARY OF LITTLE BEAVER CREEK

Source Type: SURFACE WATER

***Point of Diversion and Means of Diversion:**

<u>ID</u>	<u>Govt Lot</u>	<u>Qtr Sec</u>	<u>Sec</u>	<u>Twp</u>	<u>Rge</u>	<u>County</u>
1		SE	12	27N	36E	VALLEY

Source Name: UNNAMED TRIBUTARY OF LITTLE BEAVER CREEK

	Period of Diversion:	JANUARY 1 TO DECEMBER 31				
	Diversion Means:	LIVESTOCK DIRECT FROM SOURCE				
2		E2NE	13	27N	36E	VALLEY
	Source Name:	UNNAMED TRIBUTARY OF LITTLE BEAVER CREEK				
	Period of Diversion:	JANUARY 1 TO DECEMBER 31				
	Diversion Means:	LIVESTOCK DIRECT FROM SOURCE				
3		E2W2NE	13	27N	36E	VALLEY
	Source Name:	UNNAMED TRIBUTARY OF LITTLE BEAVER CREEK				
	Period of Diversion:	JANUARY 1 TO DECEMBER 31				
	Diversion Means:	LIVESTOCK DIRECT FROM SOURCE				
4		E2SE	13	27N	36E	VALLEY
	*Source Name:	LITTLE BEAVER CREEK				
	Period of Diversion:	JANUARY 1 TO DECEMBER 31				
	Diversion Means:	LIVESTOCK DIRECT FROM SOURCE				
5		SESESE	13	27N	36E	VALLEY
	Source Name:	UNNAMED TRIBUTARY OF LITTLE BEAVER CREEK				
	Period of Diversion:	JANUARY 1 TO DECEMBER 31				
	Diversion Means:	LIVESTOCK DIRECT FROM SOURCE				
6		E2NE	24	27N	36E	VALLEY
	Source Name:	UNNAMED TRIBUTARY OF LITTLE BEAVER CREEK				
	Period of Diversion:	JANUARY 1 TO DECEMBER 31				
	Diversion Means:	LIVESTOCK DIRECT FROM SOURCE				
7		E2SE	24	27N	36E	VALLEY
	Source Name:	UNNAMED TRIBUTARY OF LITTLE BEAVER CREEK				
	Period of Diversion:	JANUARY 1 TO DECEMBER 31				
	Diversion Means:	LIVESTOCK DIRECT FROM SOURCE				
8		5	12	27N	36.5E	VALLEY
	Source Name:	UNNAMED TRIBUTARY OF LITTLE BEAVER CREEK				
	Period of Diversion:	JANUARY 1 TO DECEMBER 31				
	Diversion Means:	LIVESTOCK DIRECT FROM SOURCE				
9		6	12	27N	36.5E	VALLEY
	Source Name:	UNNAMED TRIBUTARY OF LITTLE BEAVER CREEK				
	Period of Diversion:	JANUARY 1 TO DECEMBER 31				
	Diversion Means:	LIVESTOCK DIRECT FROM SOURCE				
10		7	12	27N	36.5E	VALLEY
	Source Name:	UNNAMED TRIBUTARY OF LITTLE BEAVER CREEK				
	Period of Diversion:	JANUARY 1 TO DECEMBER 31				
	Diversion Means:	LIVESTOCK DIRECT FROM SOURCE				

11	8	12	27N	36.5E	VALLEY
Source Name:	UNNAMED TRIBUTARY OF LITTLE BEAVER CREEK				
Period of Diversion:	JANUARY 1 TO DECEMBER 31				
Diversion Means:	LIVESTOCK DIRECT FROM SOURCE				
12	7	13	27N	36.5E	VALLEY
*Source Name:	LITTLE BEAVER CREEK				
Period of Diversion:	JANUARY 1 TO DECEMBER 31				
Diversion Means:	LIVESTOCK DIRECT FROM SOURCE				
13	1	13	27N	36.5E	VALLEY
Source Name:	UNNAMED TRIBUTARY OF LITTLE BEAVER CREEK				
Period of Diversion:	JANUARY 1 TO DECEMBER 31				
Diversion Means:	LIVESTOCK DIRECT FROM SOURCE				
14	2	13	27N	36.5E	VALLEY
Source Name:	UNNAMED TRIBUTARY OF LITTLE BEAVER CREEK				
Period of Diversion:	JANUARY 1 TO DECEMBER 31				
Diversion Means:	LIVESTOCK DIRECT FROM SOURCE				
15	3	13	27N	36.5E	VALLEY
Source Name:	UNNAMED TRIBUTARY OF LITTLE BEAVER CREEK				
Period of Diversion:	JANUARY 1 TO DECEMBER 31				
Diversion Means:	LIVESTOCK DIRECT FROM SOURCE				
16	5	13	27N	36.5E	VALLEY
Source Name:	UNNAMED TRIBUTARY OF LITTLE BEAVER CREEK				
Period of Diversion:	JANUARY 1 TO DECEMBER 31				
Diversion Means:	LIVESTOCK DIRECT FROM SOURCE				
17	6	13	27N	36.5E	VALLEY
Source Name:	UNNAMED TRIBUTARY OF LITTLE BEAVER CREEK				
Period of Diversion:	JANUARY 1 TO DECEMBER 31				
Diversion Means:	LIVESTOCK DIRECT FROM SOURCE				
18	7	13	27N	36.5E	VALLEY
Source Name:	UNNAMED TRIBUTARY OF LITTLE BEAVER CREEK				
Period of Diversion:	JANUARY 1 TO DECEMBER 31				
Diversion Means:	LIVESTOCK DIRECT FROM SOURCE				
19	8	13	27N	36.5E	VALLEY
Source Name:	UNNAMED TRIBUTARY OF LITTLE BEAVER CREEK				
Period of Diversion:	JANUARY 1 TO DECEMBER 31				
Diversion Means:	LIVESTOCK DIRECT FROM SOURCE				
20	1	24	27N	36.5E	VALLEY
Source Name:	UNNAMED TRIBUTARY OF LITTLE BEAVER CREEK				

	Period of Diversion:	JANUARY 1 TO DECEMBER 31				
	Diversion Means:	LIVESTOCK DIRECT FROM SOURCE				
21		2	24	27N	36.5E	VALLEY
	Source Name:	UNNAMED TRIBUTARY OF LITTLE BEAVER CREEK				
	Period of Diversion:	JANUARY 1 TO DECEMBER 31				
	Diversion Means:	LIVESTOCK DIRECT FROM SOURCE				
22		3	24	27N	36.5E	VALLEY
	Source Name:	UNNAMED TRIBUTARY OF LITTLE BEAVER CREEK				
	Period of Diversion:	JANUARY 1 TO DECEMBER 31				
	Diversion Means:	LIVESTOCK DIRECT FROM SOURCE				
23		4	24	27N	36.5E	VALLEY
	Source Name:	UNNAMED TRIBUTARY OF LITTLE BEAVER CREEK				
	Period of Diversion:	JANUARY 1 TO DECEMBER 31				
	Diversion Means:	LIVESTOCK DIRECT FROM SOURCE				
24		5	24	27N	36.5E	VALLEY
	Source Name:	UNNAMED TRIBUTARY OF LITTLE BEAVER CREEK				
	Period of Diversion:	JANUARY 1 TO DECEMBER 31				
	Diversion Means:	LIVESTOCK DIRECT FROM SOURCE				
25		6	24	27N	36.5E	VALLEY
	Source Name:	UNNAMED TRIBUTARY OF LITTLE BEAVER CREEK				
	Period of Diversion:	JANUARY 1 TO DECEMBER 31				
	Diversion Means:	LIVESTOCK DIRECT FROM SOURCE				
26		7	24	27N	36.5E	VALLEY
	Source Name:	UNNAMED TRIBUTARY OF LITTLE BEAVER CREEK				
	Period of Diversion:	JANUARY 1 TO DECEMBER 31				
	Diversion Means:	LIVESTOCK DIRECT FROM SOURCE				
27		8	24	27N	36.5E	VALLEY
	Source Name:	UNNAMED TRIBUTARY OF LITTLE BEAVER CREEK				
	Period of Diversion:	JANUARY 1 TO DECEMBER 31				
	Diversion Means:	LIVESTOCK DIRECT FROM SOURCE				
28		1	25	27N	36.5E	VALLEY
	Source Name:	UNNAMED TRIBUTARY OF LITTLE BEAVER CREEK				
	Period of Diversion:	JANUARY 1 TO DECEMBER 31				
	Diversion Means:	LIVESTOCK DIRECT FROM SOURCE				
29		2	25	27N	36.5E	VALLEY
	Source Name:	UNNAMED TRIBUTARY OF LITTLE BEAVER CREEK				
	Period of Diversion:	JANUARY 1 TO DECEMBER 31				
	Diversion Means:	LIVESTOCK DIRECT FROM SOURCE				

30	3	25	27N	36.5E	VALLEY	
Source Name:	UNNAMED TRIBUTARY OF LITTLE BEAVER CREEK					
Period of Diversion:	JANUARY 1 TO DECEMBER 31					
Diversion Means:	LIVESTOCK DIRECT FROM SOURCE					
31	4	25	27N	36.5E	VALLEY	
Source Name:	UNNAMED TRIBUTARY OF LITTLE BEAVER CREEK					
Period of Diversion:	JANUARY 1 TO DECEMBER 31					
Diversion Means:	LIVESTOCK DIRECT FROM SOURCE					
32	5	25	27N	36.5E	VALLEY	
Source Name:	UNNAMED TRIBUTARY OF LITTLE BEAVER CREEK					
Period of Diversion:	JANUARY 1 TO DECEMBER 31					
Diversion Means:	LIVESTOCK DIRECT FROM SOURCE					
33	6	25	27N	36.5E	VALLEY	
Source Name:	UNNAMED TRIBUTARY OF LITTLE BEAVER CREEK					
Period of Diversion:	JANUARY 1 TO DECEMBER 31					
Diversion Means:	LIVESTOCK DIRECT FROM SOURCE					
34	E2SW	7	27N	37E	VALLEY	
Source Name:	UNNAMED TRIBUTARY OF LITTLE BEAVER CREEK					
Period of Diversion:	JANUARY 1 TO DECEMBER 31					
Diversion Means:	LIVESTOCK DIRECT FROM SOURCE					
35	SE	7	27N	37E	VALLEY	
Source Name:	UNNAMED TRIBUTARY OF LITTLE BEAVER CREEK					
Period of Diversion:	JANUARY 1 TO DECEMBER 31					
Diversion Means:	LIVESTOCK DIRECT FROM SOURCE					
36	3	NWSW	7	27N	37E	VALLEY
Source Name:	UNNAMED TRIBUTARY OF LITTLE BEAVER CREEK					
Period of Diversion:	JANUARY 1 TO DECEMBER 31					
Diversion Means:	LIVESTOCK DIRECT FROM SOURCE					
37	4	NWSW	7	27N	37E	VALLEY
Source Name:	UNNAMED TRIBUTARY OF LITTLE BEAVER CREEK					
Period of Diversion:	JANUARY 1 TO DECEMBER 31					
Diversion Means:	LIVESTOCK DIRECT FROM SOURCE					
38	S2	8	27N	37E	VALLEY	
Source Name:	UNNAMED TRIBUTARY OF LITTLE BEAVER CREEK					
Period of Diversion:	JANUARY 1 TO DECEMBER 31					
Diversion Means:	LIVESTOCK DIRECT FROM SOURCE					
39	S2	9	27N	37E	VALLEY	
Source Name:	UNNAMED TRIBUTARY OF LITTLE BEAVER CREEK					

	Period of Diversion:	JANUARY 1 TO DECEMBER 31					
	Diversion Means:	LIVESTOCK DIRECT FROM SOURCE					
40			17	27N	37E	VALLEY	
	Source Name:	UNNAMED TRIBUTARY OF LITTLE BEAVER CREEK					
	Period of Diversion:	JANUARY 1 TO DECEMBER 31					
	Diversion Means:	LIVESTOCK DIRECT FROM SOURCE					
41		SWSWSE	18	27N	37E	VALLEY	
	*Source Name:	LITTLE BEAVER CREEK					
	Period of Diversion:	JANUARY 1 TO DECEMBER 31					
	Diversion Means:	LIVESTOCK DIRECT FROM SOURCE					
42		SESW	18	27N	37E	VALLEY	
	*Source Name:	LITTLE BEAVER CREEK					
	Period of Diversion:	JANUARY 1 TO DECEMBER 31					
	Diversion Means:	LIVESTOCK DIRECT FROM SOURCE					
43		4 SWSW	18	27N	37E	VALLEY	
	*Source Name:	LITTLE BEAVER CREEK					
	Period of Diversion:	JANUARY 1 TO DECEMBER 31					
	Diversion Means:	LIVESTOCK DIRECT FROM SOURCE					
44			E2	18	27N	37E	VALLEY
	Source Name:	UNNAMED TRIBUTARY OF LITTLE BEAVER CREEK					
	Period of Diversion:	JANUARY 1 TO DECEMBER 31					
	Diversion Means:	LIVESTOCK DIRECT FROM SOURCE					
45			E2W2	18	27N	37E	VALLEY
	Source Name:	UNNAMED TRIBUTARY OF LITTLE BEAVER CREEK					
	Period of Diversion:	JANUARY 1 TO DECEMBER 31					
	Diversion Means:	LIVESTOCK DIRECT FROM SOURCE					
46		1	NWNW	18	27N	37E	VALLEY
	Source Name:	UNNAMED TRIBUTARY OF LITTLE BEAVER CREEK					
	Period of Diversion:	JANUARY 1 TO DECEMBER 31					
	Diversion Means:	LIVESTOCK DIRECT FROM SOURCE					
47		2	SWNW	18	27N	37E	VALLEY
	Source Name:	UNNAMED TRIBUTARY OF LITTLE BEAVER CREEK					
	Period of Diversion:	JANUARY 1 TO DECEMBER 31					
	Diversion Means:	LIVESTOCK DIRECT FROM SOURCE					
48		3	NWSW	18	27N	37E	VALLEY
	Source Name:	UNNAMED TRIBUTARY OF LITTLE BEAVER CREEK					
	Period of Diversion:	JANUARY 1 TO DECEMBER 31					
	Diversion Means:	LIVESTOCK DIRECT FROM SOURCE					

49	4	SWSW	18	27N	37E	VALLEY
Source Name:	UNNAMED TRIBUTARY OF LITTLE BEAVER CREEK					
Period of Diversion:	JANUARY 1 TO DECEMBER 31					
Diversion Means:	LIVESTOCK DIRECT FROM SOURCE					
50		N2NE	19	27N	37E	VALLEY
*Source Name:	LITTLE BEAVER CREEK					
Period of Diversion:	JANUARY 1 TO DECEMBER 31					
Diversion Means:	LIVESTOCK DIRECT FROM SOURCE					
51		NENE	19	27N	37E	VALLEY
Source Name:	UNNAMED TRIBUTARY OF LITTLE BEAVER CREEK					
Period of Diversion:	JANUARY 1 TO DECEMBER 31					
Diversion Means:	LIVESTOCK DIRECT FROM SOURCE					
52		S2NE	19	27N	37E	VALLEY
Source Name:	UNNAMED TRIBUTARY OF LITTLE BEAVER CREEK					
Period of Diversion:	JANUARY 1 TO DECEMBER 31					
Diversion Means:	LIVESTOCK DIRECT FROM SOURCE					
53		SE	19	27N	37E	VALLEY
Source Name:	UNNAMED TRIBUTARY OF LITTLE BEAVER CREEK					
Period of Diversion:	JANUARY 1 TO DECEMBER 31					
Diversion Means:	LIVESTOCK DIRECT FROM SOURCE					
54		E2W2	19	27N	37E	VALLEY
Source Name:	UNNAMED TRIBUTARY OF LITTLE BEAVER CREEK					
Period of Diversion:	JANUARY 1 TO DECEMBER 31					
Diversion Means:	LIVESTOCK DIRECT FROM SOURCE					
55	1	NWNW	19	27N	37E	VALLEY
Source Name:	UNNAMED TRIBUTARY OF LITTLE BEAVER CREEK					
Period of Diversion:	JANUARY 1 TO DECEMBER 31					
Diversion Means:	LIVESTOCK DIRECT FROM SOURCE					
56	2	SWNW	19	27N	37E	VALLEY
Source Name:	UNNAMED TRIBUTARY OF LITTLE BEAVER CREEK					
Period of Diversion:	JANUARY 1 TO DECEMBER 31					
Diversion Means:	LIVESTOCK DIRECT FROM SOURCE					
57	3	NWSW	19	27N	37E	VALLEY
Source Name:	UNNAMED TRIBUTARY OF LITTLE BEAVER CREEK					
Period of Diversion:	JANUARY 1 TO DECEMBER 31					
Diversion Means:	LIVESTOCK DIRECT FROM SOURCE					
58	4	SWSW	19	27N	37E	VALLEY
Source Name:	UNNAMED TRIBUTARY OF LITTLE BEAVER CREEK					

	Period of Diversion:	JANUARY 1 TO DECEMBER 31				
	Diversion Means:	LIVESTOCK DIRECT FROM SOURCE				
59		S2NE	20	27N	37E	VALLEY
	*Source Name:	LITTLE BEAVER CREEK				
	Period of Diversion:	JANUARY 1 TO DECEMBER 31				
	Diversion Means:	LIVESTOCK DIRECT FROM SOURCE				
60		N2SE	20	27N	37E	VALLEY
	*Source Name:	LITTLE BEAVER CREEK				
	Period of Diversion:	JANUARY 1 TO DECEMBER 31				
	Diversion Means:	LIVESTOCK DIRECT FROM SOURCE				
61		N2NW	20	27N	37E	VALLEY
	*Source Name:	LITTLE BEAVER CREEK				
	Period of Diversion:	JANUARY 1 TO DECEMBER 31				
	Diversion Means:	LIVESTOCK DIRECT FROM SOURCE				
62		N2SENW	20	27N	37E	VALLEY
	*Source Name:	LITTLE BEAVER CREEK				
	Period of Diversion:	JANUARY 1 TO DECEMBER 31				
	Diversion Means:	LIVESTOCK DIRECT FROM SOURCE				
63			20	27N	37E	VALLEY
	Source Name:	UNNAMED TRIBUTARY OF LITTLE BEAVER CREEK				
	Period of Diversion:	JANUARY 1 TO DECEMBER 31				
	Diversion Means:	LIVESTOCK DIRECT FROM SOURCE				
64		SWSE	21	27N	37E	VALLEY
	*Source Name:	LITTLE BEAVER CREEK				
	Period of Diversion:	JANUARY 1 TO DECEMBER 31				
	Diversion Means:	LIVESTOCK DIRECT FROM SOURCE				
65		SWNWSW	21	27N	37E	VALLEY
	*Source Name:	LITTLE BEAVER CREEK				
	Period of Diversion:	JANUARY 1 TO DECEMBER 31				
	Diversion Means:	LIVESTOCK DIRECT FROM SOURCE				
66		S2SW	21	27N	37E	VALLEY
	*Source Name:	LITTLE BEAVER CREEK				
	Period of Diversion:	JANUARY 1 TO DECEMBER 31				
	Diversion Means:	LIVESTOCK DIRECT FROM SOURCE				
67			21	27N	37E	VALLEY
	Source Name:	UNNAMED TRIBUTARY OF LITTLE BEAVER CREEK				
	Period of Diversion:	JANUARY 1 TO DECEMBER 31				
	Diversion Means:	LIVESTOCK DIRECT FROM SOURCE				

68	NE	28	27N	37E	VALLEY	
*Source Name:	LITTLE BEAVER CREEK					
Period of Diversion:	JANUARY 1 TO DECEMBER 31					
Diversion Means:	LIVESTOCK DIRECT FROM SOURCE					
69	NESE	28	27N	37E	VALLEY	
*Source Name:	LITTLE BEAVER CREEK					
Period of Diversion:	JANUARY 1 TO DECEMBER 31					
Diversion Means:	LIVESTOCK DIRECT FROM SOURCE					
70		28	27N	37E	VALLEY	
Source Name:	UNNAMED TRIBUTARY OF LITTLE BEAVER CREEK					
Period of Diversion:	JANUARY 1 TO DECEMBER 31					
Diversion Means:	LIVESTOCK DIRECT FROM SOURCE					
71		29	27N	37E	VALLEY	
Source Name:	UNNAMED TRIBUTARY OF LITTLE BEAVER CREEK					
Period of Diversion:	JANUARY 1 TO DECEMBER 31					
Diversion Means:	LIVESTOCK DIRECT FROM SOURCE					
72	E2E2	30	27N	37E	VALLEY	
Source Name:	UNNAMED TRIBUTARY OF LITTLE BEAVER CREEK					
Period of Diversion:	JANUARY 1 TO DECEMBER 31					
Diversion Means:	LIVESTOCK DIRECT FROM SOURCE					
73	W2NE	30	27N	37E	VALLEY	
Source Name:	UNNAMED TRIBUTARY OF LITTLE BEAVER CREEK					
Period of Diversion:	JANUARY 1 TO DECEMBER 31					
Diversion Means:	LIVESTOCK DIRECT FROM SOURCE					
74	E2NW	30	27N	37E	VALLEY	
Source Name:	UNNAMED TRIBUTARY OF LITTLE BEAVER CREEK					
Period of Diversion:	JANUARY 1 TO DECEMBER 31					
Diversion Means:	LIVESTOCK DIRECT FROM SOURCE					
75	NESW	30	27N	37E	VALLEY	
Source Name:	UNNAMED TRIBUTARY OF LITTLE BEAVER CREEK					
Period of Diversion:	JANUARY 1 TO DECEMBER 31					
Diversion Means:	LIVESTOCK DIRECT FROM SOURCE					
76	1	NWNW	30	27N	37E	VALLEY
Source Name:	UNNAMED TRIBUTARY OF LITTLE BEAVER CREEK					
Period of Diversion:	JANUARY 1 TO DECEMBER 31					
Diversion Means:	LIVESTOCK DIRECT FROM SOURCE					
77	2	SWNW	30	27N	37E	VALLEY
Source Name:	UNNAMED TRIBUTARY OF LITTLE BEAVER CREEK					

Period of Diversion: JANUARY 1 TO DECEMBER 31
Diversion Means: LIVESTOCK DIRECT FROM SOURCE
 78 3 NWSW 30 27N 37E VALLEY
Source Name: UNNAMED TRIBUTARY OF LITTLE BEAVER CREEK
Period of Diversion: JANUARY 1 TO DECEMBER 31
Diversion Means: LIVESTOCK DIRECT FROM SOURCE
 79 NE 32 27N 37E VALLEY
Source Name: UNNAMED TRIBUTARY OF LITTLE BEAVER CREEK
Period of Diversion: JANUARY 1 TO DECEMBER 31
Diversion Means: LIVESTOCK DIRECT FROM SOURCE
 80 NENW 32 27N 37E VALLEY
Source Name: UNNAMED TRIBUTARY OF LITTLE BEAVER CREEK
Period of Diversion: JANUARY 1 TO DECEMBER 31
Diversion Means: LIVESTOCK DIRECT FROM SOURCE
 81 N2 33 27N 37E VALLEY
Source Name: UNNAMED TRIBUTARY OF LITTLE BEAVER CREEK
Period of Diversion: JANUARY 1 TO DECEMBER 31
Diversion Means: LIVESTOCK DIRECT FROM SOURCE
 82 SE 33 27N 37E VALLEY
Source Name: UNNAMED TRIBUTARY OF LITTLE BEAVER CREEK
Period of Diversion: JANUARY 1 TO DECEMBER 31
Diversion Means: LIVESTOCK DIRECT FROM SOURCE
 83 NESW 33 27N 37E VALLEY
Source Name: UNNAMED TRIBUTARY OF LITTLE BEAVER CREEK
Period of Diversion: JANUARY 1 TO DECEMBER 31
Diversion Means: LIVESTOCK DIRECT FROM SOURCE

Period of Use: JANUARY 1 TO DECEMBER 31

***Place of Use:**

<u>ID</u>	<u>Acres</u>	<u>Govt Lot</u>	<u>Qtr Sec</u>	<u>Sec</u>	<u>Twp</u>	<u>Rge</u>	<u>County</u>
1			SE	12	27N	36E	VALLEY
2			E2NE	13	27N	36E	VALLEY
3			E2W2NE	13	27N	36E	VALLEY
4			E2SE	13	27N	36E	VALLEY
5			SESESE	13	27N	36E	VALLEY
6			E2NE	24	27N	36E	VALLEY
7			E2SE	24	27N	36E	VALLEY
8		5		12	27N	36.5E	VALLEY
9		6		12	27N	36.5E	VALLEY
10		7		12	27N	36.5E	VALLEY
11		8		12	27N	36.5E	VALLEY

12	7		13	27N	36.5E	VALLEY
13	1		13	27N	36.5E	VALLEY
14	2		13	27N	36.5E	VALLEY
15	3		13	27N	36.5E	VALLEY
16	5		13	27N	36.5E	VALLEY
17	6		13	27N	36.5E	VALLEY
18	7		13	27N	36.5E	VALLEY
19	8		13	27N	36.5E	VALLEY
20	1		24	27N	36.5E	VALLEY
21	2		24	27N	36.5E	VALLEY
22	3		24	27N	36.5E	VALLEY
23	4		24	27N	36.5E	VALLEY
24	5		24	27N	36.5E	VALLEY
25	6		24	27N	36.5E	VALLEY
26	7		24	27N	36.5E	VALLEY
27	8		24	27N	36.5E	VALLEY
28	1		25	27N	36.5E	VALLEY
29	2		25	27N	36.5E	VALLEY
30	3		25	27N	36.5E	VALLEY
31	4		25	27N	36.5E	VALLEY
32	5		25	27N	36.5E	VALLEY
33	6		25	27N	36.5E	VALLEY
34		E2SW	7	27N	37E	VALLEY
35		SE	7	27N	37E	VALLEY
36	3	NWSW	7	27N	37E	VALLEY
37	4	NWSW	7	27N	37E	VALLEY
38		S2	8	27N	37E	VALLEY
39		S2	9	27N	37E	VALLEY
40			17	27N	37E	VALLEY
41		SWSWSE	18	27N	37E	VALLEY
42		SESW	18	27N	37E	VALLEY
43	4	SWSW	18	27N	37E	VALLEY
44		E2	18	27N	37E	VALLEY
45		E2W2	18	27N	37E	VALLEY
46	1	NWNW	18	27N	37E	VALLEY
47	2	SWNW	18	27N	37E	VALLEY
48	3	NWSW	18	27N	37E	VALLEY
49	4	SWSW	18	27N	37E	VALLEY
50		N2NE	19	27N	37E	VALLEY
51		NENE	19	27N	37E	VALLEY
52		S2NE	19	27N	37E	VALLEY
53		SE	19	27N	37E	VALLEY
54		E2W2	19	27N	37E	VALLEY
55	1	NWNW	19	27N	37E	VALLEY
56	2	SWNW	19	27N	37E	VALLEY
57	3	NWSW	19	27N	37E	VALLEY
58	4	SWSW	19	27N	37E	VALLEY

59		S2NE	20	27N	37E	VALLEY
60		N2SE	20	27N	37E	VALLEY
61		N2NW	20	27N	37E	VALLEY
62		N2SENW	20	27N	37E	VALLEY
63			20	27N	37E	VALLEY
64		SWSE	21	27N	37E	VALLEY
65		SWNWSW	21	27N	37E	VALLEY
66		S2SW	21	27N	37E	VALLEY
67			21	27N	37E	VALLEY
68		NE	28	27N	37E	VALLEY
69		NESE	28	27N	37E	VALLEY
70			28	27N	37E	VALLEY
71			29	27N	37E	VALLEY
72		E2E2	30	27N	37E	VALLEY
73		W2NE	30	27N	37E	VALLEY
74		E2NW	30	27N	37E	VALLEY
75		NESW	30	27N	37E	VALLEY
76	1	NWNW	30	27N	37E	VALLEY
77	2	SWNW	30	27N	37E	VALLEY
78	3	NWSW	30	27N	37E	VALLEY
79		NE	32	27N	37E	VALLEY
80		NENW	32	27N	37E	VALLEY
81		N2	33	27N	37E	VALLEY
82		SE	33	27N	37E	VALLEY
83		NESW	33	27N	37E	VALLEY

ALL OR A PART OF THE PLACE OF USE CONSISTS OF FEDERAL PUBLIC LANDS. THE WATER RIGHT USED ON THE PUBLIC LANDS IS APPURTENANT TO THE FOLLOWING PRIVATE LANDS: SEC 5 - FARM UNIT 6 TRACT 5 & 8, FARM UNIT 11 TRACTS 6 & 7, SEC 4 TRACT 12 TWP 28N RGE 39E; S2SE SEC 21, S2S2 SEC 22, N2NE SEC 28 TWP 28N RGE 37E.

Remarks:

THE FOLLOWING ISSUES WERE IDENTIFIED BY THE DNRC DURING ITS EXAMINATION OF THIS WATER RIGHT CLAIM.

THIS CLAIM NUMBER WAS NOT INCLUDED IN THE BASIN 40O DECREE ISSUED 05/24/1995.

THE WATER RIGHTS LISTED FOLLOWING THIS STATEMENT WERE FILED BY DIFFERENT PARTIES WHO CLAIM OVERLAPPING PLACES OF USE. 30133983, 30143271.

A BETTER UNDERSTANDING OF YOUR CLAIMED WATER RIGHT CAN BE OBTAINED BY COMPARING YOUR RIGHT WITH OTHER CLAIMS IN THE BASIN. FOR EXAMPLE, COMPARE PRIORITY DATES, FLOW RATES, VOLUMES, OR ACRES IRRIGATED. ALSO, YOUR WATER RIGHT MAY BE SUBJECT TO WATER RIGHTS IN ADJOINING SUBBASINS OR BASINS AS WELL AS BEING SUBJECT TO OTHER RIGHTS ON YOUR SOURCE OF SUPPLY. FINALLY, YOUR WATER RIGHT MAY BE SUBJECT TO INDIAN RESERVED AND FEDERAL RESERVED WATER RIGHTS.

COMPLETE DETAILS REGARDING THE DNRC PREPARATION OF THIS INTERLOCUTORY DECREE AND RELATED MATERIALS CAN BE REVIEWED AT THE OFFICE LOCATIONS IDENTIFIED IN THE DOCUMENT ENTITLED "NOTICE OF ENTRY OF INTERLOCUTORY DECREE AND NOTICE OF AVAILABILITY."

SEE GENERAL FINDINGS OF FACT AND CONCLUSIONS OF LAW FOR FURTHER EXPLANATION OF YOUR CLAIMED WATER RIGHT. THESE FINDINGS CAN BE FOUND AS INDICATED IN THE DOCUMENT ENTITLED "NOTICE OF ENTRY OF INTERLOCUTORY DECREE AND NOTICE OF AVAILABILITY." IF YOU NEED OBJECTION FORMS, OR HAVE QUESTIONS ABOUT WATER COURT PROCEDURES OR CHANGES TO YOUR RIGHT, YOU CAN CONTACT THE WATER COURT BY CALLING 1-800-624-3270 (WITHIN MONTANA ONLY) OR 1-406-586-4364, OR BY WRITING TO P.O. BOX 1389, BOZEMAN, MT 59771-1389.

INTERLOCUTORY DECREE
MILK RIVER, BELOW WHITEWATER INCLUDING PORCUPINE CREEK
BASIN 400
ABSTRACT OF WATER RIGHT CLAIM

IMPORTANT NOTICE

YOUR WATER RIGHT AS SHOWN ON THIS ABSTRACT MAY HAVE CHANGES FROM YOUR WATER RIGHT AS CLAIMED OR AMENDED. AN ASTERISK (*) HAS BEEN PLACED NEXT TO EACH ITEM CHANGED BY THE MONTANA WATER COURT OR BY THE DEPARTMENT OF NATURAL RESOURCES AND CONSERVATION (DNRC) DURING THE PREPARATION OF THIS INTERLOCUTORY DECREE. THESE CHANGES ARE AUTHORIZED BY THE MONTANA SUPREME COURT WATER RIGHT CLAIMS EXAMINATION RULES OR BY ORDER OF THE WATER COURT.

OBJECTIONS MAY BE FILED ACCORDING TO THE PROCEDURES OUTLINED IN THE DOCUMENT ENTITLED "NOTICE OF ENTRY OF INTERLOCUTORY DECREE AND NOTICE OF AVAILABILITY."

Water Right Number: 400 30134109 STATEMENT OF CLAIM
Version: 1 -- ORIGINAL RIGHT
Status: ACTIVE

Owners: AMERICAN PRAIRIE FOUNDATION
PO BOX 908
BOZEMAN, MT 59771-0908

Priority Date: DECEMBER 31, 1888

Type of Historical Right: USE

Purpose (Use): STOCK

***Flow Rate:** A SPECIFIC FLOW RATE HAS NOT BEEN DECREED BECAUSE THIS USE CONSISTS OF STOCK DRINKING DIRECTLY FROM THE SOURCE, OR FROM A DITCH SYSTEM. THE FLOW RATE IS LIMITED TO THE MINIMUM AMOUNT HISTORICALLY NECESSARY TO SUSTAIN THIS PURPOSE.

***Volume:** THIS RIGHT INCLUDES THE AMOUNT OF WATER CONSUMPTIVELY USED FOR STOCKWATERING PURPOSES AT THE RATE OF 30 GALLONS PER DAY PER ANIMAL UNIT. ANIMAL UNITS SHALL BE BASED ON REASONABLE CARRYING CAPACITY AND HISTORICAL USE OF THE AREA SERVICED BY THIS WATER SOURCE.

Source Name: DESERT COULEE
Source Type: SURFACE WATER

Point of Diversion and Means of Diversion:

<u>ID</u>	<u>Govt Lot</u>	<u>Qtr</u>	<u>Sec</u>	<u>Twp</u>	<u>Rge</u>	<u>County</u>
1		S2SW	2	24N	35E	VALLEY

Period of Diversion: JANUARY 1 TO DECEMBER 31

Diversion Means: LIVESTOCK DIRECT FROM SOURCE

2		SWSWSE	2	24N	35E	VALLEY
---	--	--------	---	-----	-----	--------

Period of Diversion: JANUARY 1 TO DECEMBER 31

Diversion Means: LIVESTOCK DIRECT FROM SOURCE

3 N2NE 11 24N 35E VALLEY

Period of Diversion: JANUARY 1 TO DECEMBER 31

Diversion Means: LIVESTOCK DIRECT FROM SOURCE

4 S2NWNW 12 24N 35E VALLEY

Period of Diversion: JANUARY 1 TO DECEMBER 31

Diversion Means: LIVESTOCK DIRECT FROM SOURCE

5 S2NW 12 24N 35E VALLEY

Period of Diversion: JANUARY 1 TO DECEMBER 31

Diversion Means: LIVESTOCK DIRECT FROM SOURCE

6 SWNE 12 24N 35E VALLEY

Period of Diversion: JANUARY 1 TO DECEMBER 31

Diversion Means: LIVESTOCK DIRECT FROM SOURCE

Period of Use: JANUARY 1 TO DECEMBER 31

Place of Use:

<u>ID</u>	<u>Acres</u>	<u>Govt Lot</u>	<u>Qtr Sec</u>	<u>Sec</u>	<u>Twp</u>	<u>Rge</u>	<u>County</u>
1			S2SW	2	24N	35E	VALLEY
2			SWSWSE	2	24N	35E	VALLEY
3			N2NE	11	24N	35E	VALLEY
4			S2NWNW	12	24N	35E	VALLEY
5			S2NW	12	24N	35E	VALLEY
6			SWNE	12	24N	35E	VALLEY

Remarks:

THE FOLLOWING ISSUES WERE IDENTIFIED BY THE DNRC DURING ITS EXAMINATION OF THIS WATER RIGHT CLAIM.

THIS CLAIM NUMBER WAS NOT INCLUDED IN THE BASIN 400 DECREE ISSUED 05/24/1995.

A BETTER UNDERSTANDING OF YOUR CLAIMED WATER RIGHT CAN BE OBTAINED BY COMPARING YOUR RIGHT WITH OTHER CLAIMS IN THE BASIN. FOR EXAMPLE, COMPARE PRIORITY DATES, FLOW RATES, VOLUMES, OR ACRES IRRIGATED. ALSO, YOUR WATER RIGHT MAY BE SUBJECT TO WATER RIGHTS IN ADJOINING SUBBASINS OR BASINS AS WELL AS BEING SUBJECT TO OTHER RIGHTS ON YOUR SOURCE OF SUPPLY. FINALLY, YOUR WATER RIGHT MAY BE SUBJECT TO INDIAN RESERVED AND FEDERAL RESERVED WATER RIGHTS.

COMPLETE DETAILS REGARDING THE DNRC PREPARATION OF THIS INTERLOCUTORY DECREE AND RELATED MATERIALS CAN BE REVIEWED AT THE OFFICE LOCATIONS IDENTIFIED IN THE DOCUMENT ENTITLED "NOTICE OF ENTRY OF INTERLOCUTORY DECREE AND NOTICE OF AVAILABILITY."

SEE GENERAL FINDINGS OF FACT AND CONCLUSIONS OF LAW FOR FURTHER EXPLANATION OF YOUR CLAIMED WATER RIGHT. THESE FINDINGS CAN BE FOUND AS INDICATED IN THE DOCUMENT ENTITLED "NOTICE OF ENTRY OF INTERLOCUTORY DECREE AND NOTICE OF AVAILABILITY." IF YOU NEED OBJECTION FORMS, OR HAVE QUESTIONS ABOUT WATER COURT PROCEDURES OR CHANGES TO YOUR RIGHT, YOU CAN CONTACT THE WATER COURT BY CALLING 1-800-624-3270 (WITHIN MONTANA ONLY) OR 1-406-586-4364, OR BY WRITING TO P.O. BOX 1389, BOZEMAN, MT 59771-1389.

INTERLOCUTORY DECREE
MILK RIVER, BELOW WHITEWATER INCLUDING PORCUPINE CREEK
BASIN 400
ABSTRACT OF WATER RIGHT CLAIM

IMPORTANT NOTICE

YOUR WATER RIGHT AS SHOWN ON THIS ABSTRACT MAY HAVE CHANGES FROM YOUR WATER RIGHT AS CLAIMED OR AMENDED. AN ASTERISK (*) HAS BEEN PLACED NEXT TO EACH ITEM CHANGED BY THE MONTANA WATER COURT OR BY THE DEPARTMENT OF NATURAL RESOURCES AND CONSERVATION (DNRC) DURING THE PREPARATION OF THIS INTERLOCUTORY DECREE. THESE CHANGES ARE AUTHORIZED BY THE MONTANA SUPREME COURT WATER RIGHT CLAIMS EXAMINATION RULES OR BY ORDER OF THE WATER COURT.

OBJECTIONS MAY BE FILED ACCORDING TO THE PROCEDURES OUTLINED IN THE DOCUMENT ENTITLED "NOTICE OF ENTRY OF INTERLOCUTORY DECREE AND NOTICE OF AVAILABILITY."

Water Right Number: 400 30134133 STATEMENT OF CLAIM

Version: 1 -- ORIGINAL RIGHT

Status: ACTIVE

Owners: ROCK CREEK LANDS PARTNERSHIP LLP
22270 WHITE PEAKS DR
BEND, OR 97702-9287

Priority Date: AUGUST 31, 1957

Type of Historical Right: FILED

Purpose (Use): STOCK

Flow Rate: 35.00 GPM

***Volume:** THIS RIGHT INCLUDES THE AMOUNT OF WATER CONSUMPTIVELY USED FOR STOCKWATERING PURPOSES AT THE RATE OF 30 GALLONS PER DAY PER ANIMAL UNIT. ANIMAL UNITS SHALL BE BASED ON REASONABLE CARRYING CAPACITY AND HISTORICAL USE OF THE AREA SERVICED BY THIS WATER SOURCE.

Source Name: GROUNDWATER

Source Type: GROUNDWATER

Point of Diversion and Means of Diversion:

<u>ID</u>	<u>Govt Lot</u>	<u>Qtr Sec</u>	<u>Sec</u>	<u>Twp</u>	<u>Rge</u>	<u>County</u>
1		SESWNE	34	31N	36E	VALLEY

Period of Diversion: JANUARY 1 TO DECEMBER 31

Diversion Means: WELL

Period of Use: JANUARY 1 TO DECEMBER 31

Place of Use:

<u>ID</u>	<u>Acres</u>	<u>Govt Lot</u>	<u>Qtr Sec</u>	<u>Sec</u>	<u>Twp</u>	<u>Rge</u>	<u>County</u>
1			SESWNE	34	31N	36E	VALLEY

Remarks:

THE FOLLOWING ISSUES WERE IDENTIFIED BY THE DNRC DURING ITS EXAMINATION OF THIS WATER RIGHT CLAIM.

THIS CLAIM NUMBER WAS NOT INCLUDED IN THE BASIN 400 DECREE ISSUED 05/24/1995.

A BETTER UNDERSTANDING OF YOUR CLAIMED WATER RIGHT CAN BE OBTAINED BY COMPARING YOUR RIGHT WITH OTHER CLAIMS IN THE BASIN. FOR EXAMPLE, COMPARE PRIORITY DATES, FLOW RATES, VOLUMES, OR ACRES IRRIGATED. ALSO, YOUR WATER RIGHT MAY BE SUBJECT TO WATER RIGHTS IN ADJOINING SUBBASINS OR BASINS AS WELL AS BEING SUBJECT TO OTHER RIGHTS ON YOUR SOURCE OF SUPPLY. FINALLY, YOUR WATER RIGHT MAY BE SUBJECT TO INDIAN RESERVED AND FEDERAL RESERVED WATER RIGHTS.

COMPLETE DETAILS REGARDING THE DNRC PREPARATION OF THIS INTERLOCUTORY DECREE AND RELATED MATERIALS CAN BE REVIEWED AT THE OFFICE LOCATIONS IDENTIFIED IN THE DOCUMENT ENTITLED "NOTICE OF ENTRY OF INTERLOCUTORY DECREE AND NOTICE OF AVAILABILITY."

SEE GENERAL FINDINGS OF FACT AND CONCLUSIONS OF LAW FOR FURTHER EXPLANATION OF YOUR CLAIMED WATER RIGHT. THESE FINDINGS CAN BE FOUND AS INDICATED IN THE DOCUMENT ENTITLED "NOTICE OF ENTRY OF INTERLOCUTORY DECREE AND NOTICE OF AVAILABILITY." IF YOU NEED OBJECTION FORMS, OR HAVE QUESTIONS ABOUT WATER COURT PROCEDURES OR CHANGES TO YOUR RIGHT, YOU CAN CONTACT THE WATER COURT BY CALLING 1-800-624-3270 (WITHIN MONTANA ONLY) OR 1-406-586-4364, OR BY WRITING TO P.O. BOX 1389, BOZEMAN, MT 59771-1389.

**INTERLOCUTORY DECREE
MILK RIVER, BELOW WHITEWATER INCLUDING PORCUPINE CREEK
BASIN 400
ABSTRACT OF WATER RIGHT CLAIM**

IMPORTANT NOTICE

YOUR WATER RIGHT AS SHOWN ON THIS ABSTRACT MAY HAVE CHANGES FROM YOUR WATER RIGHT AS CLAIMED OR AMENDED. AN ASTERISK (*) HAS BEEN PLACED NEXT TO EACH ITEM CHANGED BY THE MONTANA WATER COURT OR BY THE DEPARTMENT OF NATURAL RESOURCES AND CONSERVATION (DNRC) DURING THE PREPARATION OF THIS INTERLOCUTORY DECREE. THESE CHANGES ARE AUTHORIZED BY THE MONTANA SUPREME COURT WATER RIGHT CLAIMS EXAMINATION RULES OR BY ORDER OF THE WATER COURT.

OBJECTIONS MAY BE FILED ACCORDING TO THE PROCEDURES OUTLINED IN THE DOCUMENT ENTITLED "NOTICE OF ENTRY OF INTERLOCUTORY DECREE AND NOTICE OF AVAILABILITY."

Water Right Number: 400 30134134 STATEMENT OF CLAIM
Version: 1 -- ORIGINAL RIGHT
Status: ACTIVE

Owners: ROCK CREEK LANDS PARTNERSHIP LLP
22270 WHITE PEAKS DR
BEND, OR 97702-9287

Priority Date: AUGUST 26, 1960

Type of Historical Right: FILED

Purpose (Use): STOCK

Flow Rate: 35.00 GPM

***Volume:** THIS RIGHT INCLUDES THE AMOUNT OF WATER CONSUMPTIVELY USED FOR STOCKWATERING PURPOSES AT THE RATE OF 30 GALLONS PER DAY PER ANIMAL UNIT. ANIMAL UNITS SHALL BE BASED ON REASONABLE CARRYING CAPACITY AND HISTORICAL USE OF THE AREA SERVICED BY THIS WATER SOURCE.

Source Name: GROUNDWATER

Source Type: GROUNDWATER

Point of Diversion and Means of Diversion:

<u>ID</u>	<u>Govt Lot</u>	<u>Qtr Sec</u>	<u>Sec</u>	<u>Twp</u>	<u>Rge</u>	<u>County</u>
1		SWNENW	25	31N	36E	VALLEY

Period of Diversion: JANUARY 1 TO DECEMBER 31

Diversion Means: WELL

Period of Use: JANUARY 1 TO DECEMBER 31

Place of Use:

<u>ID</u>	<u>Acres</u>	<u>Govt Lot</u>	<u>Qtr Sec</u>	<u>Sec</u>	<u>Twp</u>	<u>Rge</u>	<u>County</u>
1			SWNENW	25	31N	36E	VALLEY

Remarks:

THE FOLLOWING ISSUES WERE IDENTIFIED BY THE DNRC DURING ITS EXAMINATION OF THIS WATER RIGHT CLAIM.

THIS CLAIM NUMBER WAS NOT INCLUDED IN THE BASIN 400 DECREE ISSUED 05/24/1995.

A BETTER UNDERSTANDING OF YOUR CLAIMED WATER RIGHT CAN BE OBTAINED BY COMPARING YOUR RIGHT WITH OTHER CLAIMS IN THE BASIN. FOR EXAMPLE, COMPARE PRIORITY DATES, FLOW RATES, VOLUMES, OR ACRES IRRIGATED. ALSO, YOUR WATER RIGHT MAY BE SUBJECT TO WATER RIGHTS IN ADJOINING SUBBASINS OR BASINS AS WELL AS BEING SUBJECT TO OTHER RIGHTS ON YOUR SOURCE OF SUPPLY. FINALLY, YOUR WATER RIGHT MAY BE SUBJECT TO INDIAN RESERVED AND FEDERAL RESERVED WATER RIGHTS.

COMPLETE DETAILS REGARDING THE DNRC PREPARATION OF THIS INTERLOCUTORY DECREE AND RELATED MATERIALS CAN BE REVIEWED AT THE OFFICE LOCATIONS IDENTIFIED IN THE DOCUMENT ENTITLED "NOTICE OF ENTRY OF INTERLOCUTORY DECREE AND NOTICE OF AVAILABILITY."

SEE GENERAL FINDINGS OF FACT AND CONCLUSIONS OF LAW FOR FURTHER EXPLANATION OF YOUR CLAIMED WATER RIGHT. THESE FINDINGS CAN BE FOUND AS INDICATED IN THE DOCUMENT ENTITLED "NOTICE OF ENTRY OF INTERLOCUTORY DECREE AND NOTICE OF AVAILABILITY." IF YOU NEED OBJECTION FORMS, OR HAVE QUESTIONS ABOUT WATER COURT PROCEDURES OR CHANGES TO YOUR RIGHT, YOU CAN CONTACT THE WATER COURT BY CALLING 1-800-624-3270 (WITHIN MONTANA ONLY) OR 1-406-586-4364, OR BY WRITING TO P.O. BOX 1389, BOZEMAN, MT 59771-1389.

INTERLOCUTORY DECREE
MILK RIVER, BELOW WHITEWATER INCLUDING PORCUPINE CREEK
BASIN 400
ABSTRACT OF WATER RIGHT CLAIM

IMPORTANT NOTICE

YOUR WATER RIGHT AS SHOWN ON THIS ABSTRACT MAY HAVE CHANGES FROM YOUR WATER RIGHT AS CLAIMED OR AMENDED. AN ASTERISK (*) HAS BEEN PLACED NEXT TO EACH ITEM CHANGED BY THE MONTANA WATER COURT OR BY THE DEPARTMENT OF NATURAL RESOURCES AND CONSERVATION (DNRC) DURING THE PREPARATION OF THIS INTERLOCUTORY DECREE. THESE CHANGES ARE AUTHORIZED BY THE MONTANA SUPREME COURT WATER RIGHT CLAIMS EXAMINATION RULES OR BY ORDER OF THE WATER COURT.

OBJECTIONS MAY BE FILED ACCORDING TO THE PROCEDURES OUTLINED IN THE DOCUMENT ENTITLED "NOTICE OF ENTRY OF INTERLOCUTORY DECREE AND NOTICE OF AVAILABILITY."

Water Right Number: 400 30134135 STATEMENT OF CLAIM

Version: 1 -- ORIGINAL RIGHT

Status: ACTIVE

Owners: ROCK CREEK LANDS PARTNERSHIP LLP
22270 WHITE PEAKS DR
BEND, OR 97702-9287

***Priority Date:** MARCH 3, 1971

THE PRIORITY DATE OF THIS WATER RIGHT HAS BEEN CHANGED TO THE DATE OF FILING THE NOTICE OF COMPLETION OF GROUNDWATER APPROPRIATION (GW2). THE PRIORITY DATE MAY BE CONTESTED BY PROPER OBJECTION.

Type of Historical Right: FILED

Purpose (Use): STOCK

Flow Rate: 16.00 GPM

***Volume:** THIS RIGHT INCLUDES THE AMOUNT OF WATER CONSUMPTIVELY USED FOR STOCKWATERING PURPOSES AT THE RATE OF 30 GALLONS PER DAY PER ANIMAL UNIT. ANIMAL UNITS SHALL BE BASED ON REASONABLE CARRYING CAPACITY AND HISTORICAL USE OF THE AREA SERVICED BY THIS WATER SOURCE.

Source Name: GROUNDWATER

Source Type: GROUNDWATER

Point of Diversion and Means of Diversion:

<u>ID</u>	<u>Govt Lot</u>	<u>Qtr</u>	<u>Sec</u>	<u>Twp</u>	<u>Rge</u>	<u>County</u>
1		SWSWSW	24	31N	36E	VALLEY

Period of Diversion: JANUARY 1 TO DECEMBER 31

Diversion Means: WELL

Period of Use: JANUARY 1 TO DECEMBER 31

Place of Use:

<u>ID</u>	<u>Acres</u>	<u>Govt Lot</u>	<u>Qtr Sec</u>	<u>Sec</u>	<u>Twp</u>	<u>Rge</u>	<u>County</u>
1			SWSWSW	24	31N	36E	VALLEY

Remarks:

THE FOLLOWING ISSUES WERE IDENTIFIED BY THE DNRC DURING ITS EXAMINATION OF THIS WATER RIGHT CLAIM.

THIS CLAIM NUMBER WAS NOT INCLUDED IN THE BASIN 400 DECREE ISSUED 05/24/1995.

A BETTER UNDERSTANDING OF YOUR CLAIMED WATER RIGHT CAN BE OBTAINED BY COMPARING YOUR RIGHT WITH OTHER CLAIMS IN THE BASIN. FOR EXAMPLE, COMPARE PRIORITY DATES, FLOW RATES, VOLUMES, OR ACRES IRRIGATED. ALSO, YOUR WATER RIGHT MAY BE SUBJECT TO WATER RIGHTS IN ADJOINING SUBBASINS OR BASINS AS WELL AS BEING SUBJECT TO OTHER RIGHTS ON YOUR SOURCE OF SUPPLY. FINALLY, YOUR WATER RIGHT MAY BE SUBJECT TO INDIAN RESERVED AND FEDERAL RESERVED WATER RIGHTS.

COMPLETE DETAILS REGARDING THE DNRC PREPARATION OF THIS INTERLOCUTORY DECREE AND RELATED MATERIALS CAN BE REVIEWED AT THE OFFICE LOCATIONS IDENTIFIED IN THE DOCUMENT ENTITLED "NOTICE OF ENTRY OF INTERLOCUTORY DECREE AND NOTICE OF AVAILABILITY."

SEE GENERAL FINDINGS OF FACT AND CONCLUSIONS OF LAW FOR FURTHER EXPLANATION OF YOUR CLAIMED WATER RIGHT. THESE FINDINGS CAN BE FOUND AS INDICATED IN THE DOCUMENT ENTITLED "NOTICE OF ENTRY OF INTERLOCUTORY DECREE AND NOTICE OF AVAILABILITY." IF YOU NEED OBJECTION FORMS, OR HAVE QUESTIONS ABOUT WATER COURT PROCEDURES OR CHANGES TO YOUR RIGHT, YOU CAN CONTACT THE WATER COURT BY CALLING 1-800-624-3270 (WITHIN MONTANA ONLY) OR 1-406-586-4364, OR BY WRITING TO P.O. BOX 1389, BOZEMAN, MT 59771-1389.

INTERLOCUTORY DECREE
MILK RIVER, BELOW WHITEWATER INCLUDING PORCUPINE CREEK
BASIN 400
ABSTRACT OF WATER RIGHT CLAIM

IMPORTANT NOTICE

YOUR WATER RIGHT AS SHOWN ON THIS ABSTRACT MAY HAVE CHANGES FROM YOUR WATER RIGHT AS CLAIMED OR AMENDED. AN ASTERISK (*) HAS BEEN PLACED NEXT TO EACH ITEM CHANGED BY THE MONTANA WATER COURT OR BY THE DEPARTMENT OF NATURAL RESOURCES AND CONSERVATION (DNRC) DURING THE PREPARATION OF THIS INTERLOCUTORY DECREE. THESE CHANGES ARE AUTHORIZED BY THE MONTANA SUPREME COURT WATER RIGHT CLAIMS EXAMINATION RULES OR BY ORDER OF THE WATER COURT.

OBJECTIONS MAY BE FILED ACCORDING TO THE PROCEDURES OUTLINED IN THE DOCUMENT ENTITLED "NOTICE OF ENTRY OF INTERLOCUTORY DECREE AND NOTICE OF AVAILABILITY."

Water Right Number: 400 30134136 STATEMENT OF CLAIM

Version: 1 -- ORIGINAL RIGHT

Status: ACTIVE

Owners: ROCK CREEK LANDS PARTNERSHIP LLP
22270 WHITE PEAKS DR
BEND, OR 97702-9287

Priority Date: FEBRUARY 23, 1907

Type of Historical Right: USE

Purpose (Use): STOCK

***Flow Rate:** A SPECIFIC FLOW RATE HAS NOT BEEN DECREED BECAUSE THIS USE CONSISTS OF STOCK DRINKING DIRECTLY FROM THE SOURCE, OR FROM A DITCH SYSTEM. THE FLOW RATE IS LIMITED TO THE MINIMUM AMOUNT HISTORICALLY NECESSARY TO SUSTAIN THIS PURPOSE.

***Volume:** THIS RIGHT INCLUDES THE AMOUNT OF WATER CONSUMPTIVELY USED FOR STOCKWATERING PURPOSES AT THE RATE OF 30 GALLONS PER DAY PER ANIMAL UNIT. ANIMAL UNITS SHALL BE BASED ON REASONABLE CARRYING CAPACITY AND HISTORICAL USE OF THE AREA SERVICED BY THIS WATER SOURCE.

***Source Name:** LONG COULEE

Source Type: SURFACE WATER

***Source Name:** LUND COULEE

Source Type: SURFACE WATER

***Source Name:** UNNAMED TRIBUTARY OF LONG COULEE

Source Type: SURFACE WATER

***Source Name:** UNNAMED TRIBUTARY OF LUND COULEE

Source Type: SURFACE WATER

***Point of Diversion and Means of Diversion:**

<u>ID</u>	<u>Govt Lot</u>	<u>Qtr Sec</u>	<u>Sec</u>	<u>Twp</u>	<u>Rge</u>	<u>County</u>
-----------	-----------------	----------------	------------	------------	------------	---------------

1	E2W2	17	31N	37E	VALLEY
*Source Name:	UNNAMED TRIBUTARY OF LUND COULEE				
Period of Diversion:	JANUARY 1 TO DECEMBER 31				
Diversion Means:	LIVESTOCK DIRECT FROM SOURCE				
2	W2W2SW	17	31N	37E	VALLEY
*Source Name:	LUND COULEE				
Period of Diversion:	JANUARY 1 TO DECEMBER 31				
Diversion Means:	LIVESTOCK DIRECT FROM SOURCE				
3	E2E2SE	18	31N	37E	VALLEY
*Source Name:	LUND COULEE				
Period of Diversion:	JANUARY 1 TO DECEMBER 31				
Diversion Means:	LIVESTOCK DIRECT FROM SOURCE				
4	E2E2	19	31N	37E	VALLEY
*Source Name:	LUND COULEE				
Period of Diversion:	JANUARY 1 TO DECEMBER 31				
Diversion Means:	LIVESTOCK DIRECT FROM SOURCE				
5	N2NESE	19	31N	37E	VALLEY
*Source Name:	UNNAMED TRIBUTARY OF LUND COULEE				
Period of Diversion:	JANUARY 1 TO DECEMBER 31				
Diversion Means:	LIVESTOCK DIRECT FROM SOURCE				
6	NENENW	20	31N	37E	VALLEY
*Source Name:	UNNAMED TRIBUTARY OF LUND COULEE				
Period of Diversion:	JANUARY 1 TO DECEMBER 31				
Diversion Means:	LIVESTOCK DIRECT FROM SOURCE				
7	N2SW	20	31N	37E	VALLEY
*Source Name:	UNNAMED TRIBUTARY OF LUND COULEE				
Period of Diversion:	JANUARY 1 TO DECEMBER 31				
Diversion Means:	LIVESTOCK DIRECT FROM SOURCE				
8	SWNW	29	31N	37E	VALLEY
*Source Name:	UNNAMED TRIBUTARY OF LONG COULEE				
Period of Diversion:	JANUARY 1 TO DECEMBER 31				
Diversion Means:	LIVESTOCK DIRECT FROM SOURCE				
9	E2NW	29	31N	37E	VALLEY
*Source Name:	UNNAMED TRIBUTARY OF LONG COULEE				
Period of Diversion:	JANUARY 1 TO DECEMBER 31				
Diversion Means:	LIVESTOCK DIRECT FROM SOURCE				
10	NE	30	31N	37E	VALLEY
*Source Name:	LUND COULEE				

	Period of Diversion:	JANUARY 1 TO DECEMBER 31				
	Diversion Means:	LIVESTOCK DIRECT FROM SOURCE				
11		S2N2	30	31N	37E	VALLEY
	*Source Name:	LONG COULEE				
	Period of Diversion:	JANUARY 1 TO DECEMBER 31				
	Diversion Means:	LIVESTOCK DIRECT FROM SOURCE				
12		S2NWNW	30	31N	37E	VALLEY
	*Source Name:	LONG COULEE				
	Period of Diversion:	JANUARY 1 TO DECEMBER 31				
	Diversion Means:	LIVESTOCK DIRECT FROM SOURCE				
13		NE	25	31N	36E	VALLEY
	*Source Name:	LONG COULEE				
	Period of Diversion:	JANUARY 1 TO DECEMBER 31				
	Diversion Means:	LIVESTOCK DIRECT FROM SOURCE				
14		W2SW	31	31N	37E	VALLEY
	*Source Name:	UNNAMED TRIBUTARY OF LONG COULEE				
	Period of Diversion:	JANUARY 1 TO DECEMBER 31				
	Diversion Means:	LIVESTOCK DIRECT FROM SOURCE				
15		E2W2	32	31N	37E	VALLEY
	*Source Name:	LONG COULEE				
	Period of Diversion:	JANUARY 1 TO DECEMBER 31				
	Diversion Means:	LIVESTOCK DIRECT FROM SOURCE				
16		S2NENW	32	31N	37E	VALLEY
	*Source Name:	UNNAMED TRIBUTARY OF LONG COULEE				
	Period of Diversion:	JANUARY 1 TO DECEMBER 31				
	Diversion Means:	LIVESTOCK DIRECT FROM SOURCE				
17		N2SW	32	31N	37E	VALLEY
	*Source Name:	UNNAMED TRIBUTARY OF LONG COULEE				
	Period of Diversion:	JANUARY 1 TO DECEMBER 31				
	Diversion Means:	LIVESTOCK DIRECT FROM SOURCE				
18		W2E2NE	26	31N	36E	VALLEY
	Source Name:	UNNAMED TRIBUTARY OF LONG COULEE				
	Period of Diversion:	JANUARY 1 TO DECEMBER 31				
	Diversion Means:	LIVESTOCK DIRECT FROM SOURCE				
19		SENE	26	31N	36E	VALLEY
	*Source Name:	LONG COULEE				
	Period of Diversion:	JANUARY 1 TO DECEMBER 31				
	Diversion Means:	LIVESTOCK DIRECT FROM SOURCE				

20 NESESE 36 31N 36E VALLEY

***Source Name:** UNNAMED TRIBUTARY OF LONG COULEE
Period of Diversion: JANUARY 1 TO DECEMBER 31
Diversion Means: LIVESTOCK DIRECT FROM SOURCE

Period of Use: JANUARY 1 TO DECEMBER 31

***Place of Use:**

<u>ID</u>	<u>Acres</u>	<u>Govt Lot</u>	<u>Qtr Sec</u>	<u>Sec</u>	<u>Twp</u>	<u>Rge</u>	<u>County</u>
1			E2W2	17	31N	37E	VALLEY
2			W2W2SW	17	31N	37E	VALLEY
3			E2E2SE	18	31N	37E	VALLEY
4			E2E2	19	31N	37E	VALLEY
5			N2NESE	19	31N	37E	VALLEY
6			NENENW	20	31N	37E	VALLEY
7			N2SW	20	31N	37E	VALLEY
8			SWNW	29	31N	37E	VALLEY
9			E2NW	29	31N	37E	VALLEY
10			NE	30	31N	37E	VALLEY
11			S2N2	30	31N	37E	VALLEY
12			S2NWNW	30	31N	37E	VALLEY
13			NE	25	31N	36E	VALLEY
14			W2SW	31	31N	37E	VALLEY
15			E2W2	32	31N	37E	VALLEY
16			S2NENW	32	31N	37E	VALLEY
17			N2SW	32	31N	37E	VALLEY
18			W2E2NE	26	31N	36E	VALLEY
19			SENE	26	31N	36E	VALLEY
20			NESESE	36	31N	36E	VALLEY

Remarks:

THE FOLLOWING ISSUES WERE IDENTIFIED BY THE DNRC DURING ITS EXAMINATION OF THIS WATER RIGHT CLAIM.

THIS CLAIM NUMBER WAS NOT INCLUDED IN THE BASIN 40O DECREE ISSUED 05/24/1995.

A BETTER UNDERSTANDING OF YOUR CLAIMED WATER RIGHT CAN BE OBTAINED BY COMPARING YOUR RIGHT WITH OTHER CLAIMS IN THE BASIN. FOR EXAMPLE, COMPARE PRIORITY DATES, FLOW RATES, VOLUMES, OR ACRES IRRIGATED. ALSO, YOUR WATER RIGHT MAY BE SUBJECT TO WATER RIGHTS IN ADJOINING SUBBASINS OR BASINS AS WELL AS BEING SUBJECT TO OTHER RIGHTS ON YOUR SOURCE OF SUPPLY. FINALLY, YOUR WATER RIGHT MAY BE SUBJECT TO INDIAN RESERVED AND FEDERAL RESERVED WATER RIGHTS.

COMPLETE DETAILS REGARDING THE DNRC PREPARATION OF THIS INTERLOCUTORY DECREE AND RELATED MATERIALS CAN BE REVIEWED AT THE OFFICE LOCATIONS IDENTIFIED IN THE DOCUMENT ENTITLED "NOTICE OF ENTRY OF INTERLOCUTORY DECREE AND NOTICE OF AVAILABILITY."

SEE GENERAL FINDINGS OF FACT AND CONCLUSIONS OF LAW FOR FURTHER EXPLANATION OF YOUR CLAIMED WATER RIGHT. THESE FINDINGS CAN BE FOUND AS INDICATED IN THE DOCUMENT ENTITLED "NOTICE OF ENTRY OF INTERLOCUTORY DECREE AND NOTICE OF AVAILABILITY." IF YOU NEED OBJECTION FORMS, OR HAVE QUESTIONS ABOUT WATER COURT PROCEDURES OR CHANGES TO YOUR RIGHT, YOU CAN CONTACT THE WATER COURT BY CALLING 1-800-624-3270 (WITHIN MONTANA ONLY) OR 1-406-586-4364, OR BY WRITING TO P.O. BOX 1389, BOZEMAN, MT 59771-1389.

INTERLOCUTORY DECREE
MILK RIVER, BELOW WHITEWATER INCLUDING PORCUPINE CREEK
BASIN 400
ABSTRACT OF WATER RIGHT CLAIM

IMPORTANT NOTICE

YOUR WATER RIGHT AS SHOWN ON THIS ABSTRACT MAY HAVE CHANGES FROM YOUR WATER RIGHT AS CLAIMED OR AMENDED. AN ASTERISK (*) HAS BEEN PLACED NEXT TO EACH ITEM CHANGED BY THE MONTANA WATER COURT OR BY THE DEPARTMENT OF NATURAL RESOURCES AND CONSERVATION (DNRC) DURING THE PREPARATION OF THIS INTERLOCUTORY DECREE. THESE CHANGES ARE AUTHORIZED BY THE MONTANA SUPREME COURT WATER RIGHT CLAIMS EXAMINATION RULES OR BY ORDER OF THE WATER COURT.

OBJECTIONS MAY BE FILED ACCORDING TO THE PROCEDURES OUTLINED IN THE DOCUMENT ENTITLED "NOTICE OF ENTRY OF INTERLOCUTORY DECREE AND NOTICE OF AVAILABILITY."

Water Right Number: 400 30134137 STATEMENT OF CLAIM

Version: 1 -- ORIGINAL RIGHT

Status: ACTIVE

Owners: ROCK CREEK LANDS PARTNERSHIP LLP
22270 WHITE PEAKS DR
BEND, OR 97702-9287

Priority Date: MAY 22, 1920

Type of Historical Right: USE

Purpose (Use): STOCK

***Flow Rate:** A SPECIFIC FLOW RATE HAS NOT BEEN DECREED BECAUSE THIS USE CONSISTS OF STOCK DRINKING DIRECTLY FROM THE SOURCE, OR FROM A DITCH SYSTEM. THE FLOW RATE IS LIMITED TO THE MINIMUM AMOUNT HISTORICALLY NECESSARY TO SUSTAIN THIS PURPOSE.

***Volume:** THIS RIGHT INCLUDES THE AMOUNT OF WATER CONSUMPTIVELY USED FOR STOCKWATERING PURPOSES AT THE RATE OF 30 GALLONS PER DAY PER ANIMAL UNIT. ANIMAL UNITS SHALL BE BASED ON REASONABLE CARRYING CAPACITY AND HISTORICAL USE OF THE AREA SERVICED BY THIS WATER SOURCE.

***Source Name:** HALL COULEE

Source Type: SURFACE WATER

***Source Name:** UNNAMED TRIBUTARY OF HALL COULEE

Source Type: SURFACE WATER

***Point of Diversion and Means of Diversion:**

<u>ID</u>	<u>Govt Lot</u>	<u>Qtr Sec</u>	<u>Sec</u>	<u>Twp</u>	<u>Rge</u>	<u>County</u>
1	2	NWNE	4	31N	37E	VALLEY

***Source Name:** HALL COULEE

Period of Diversion: JANUARY 1 TO DECEMBER 31

Diversion Means: LIVESTOCK DIRECT FROM SOURCE

2	3	NENW	4	31N	37E	VALLEY
*Source Name:	UNNAMED TRIBUTARY OF HALL COULEE					
Period of Diversion:	JANUARY 1 TO DECEMBER 31					
Diversion Means:	LIVESTOCK DIRECT FROM SOURCE					
3		SWNE	4	31N	37E	VALLEY
*Source Name:	HALL COULEE					
Period of Diversion:	JANUARY 1 TO DECEMBER 31					
Diversion Means:	LIVESTOCK DIRECT FROM SOURCE					
4		SENW	4	31N	37E	VALLEY
*Source Name:	UNNAMED TRIBUTARY OF HALL COULEE					
Period of Diversion:	JANUARY 1 TO DECEMBER 31					
Diversion Means:	LIVESTOCK DIRECT FROM SOURCE					
5		E2SE	4	31N	37E	VALLEY
*Source Name:	HALL COULEE					
Period of Diversion:	JANUARY 1 TO DECEMBER 31					
Diversion Means:	LIVESTOCK DIRECT FROM SOURCE					
6		NENWSE	4	31N	37E	VALLEY
*Source Name:	HALL COULEE					
Period of Diversion:	JANUARY 1 TO DECEMBER 31					
Diversion Means:	LIVESTOCK DIRECT FROM SOURCE					
7		W2SE	4	31N	37E	VALLEY
*Source Name:	UNNAMED TRIBUTARY OF HALL COULEE					
Period of Diversion:	JANUARY 1 TO DECEMBER 31					
Diversion Means:	LIVESTOCK DIRECT FROM SOURCE					
8		NESW	4	31N	37E	VALLEY
*Source Name:	UNNAMED TRIBUTARY OF HALL COULEE					
Period of Diversion:	JANUARY 1 TO DECEMBER 31					
Diversion Means:	LIVESTOCK DIRECT FROM SOURCE					
9		N2NE	9	31N	37E	VALLEY
*Source Name:	UNNAMED TRIBUTARY OF HALL COULEE					
Period of Diversion:	JANUARY 1 TO DECEMBER 31					
Diversion Means:	LIVESTOCK DIRECT FROM SOURCE					
10		E2E2NE	9	31N	37E	VALLEY
*Source Name:	HALL COULEE					
Period of Diversion:	JANUARY 1 TO DECEMBER 31					
Diversion Means:	LIVESTOCK DIRECT FROM SOURCE					
11		W2SENE	9	31N	37E	VALLEY
*Source Name:	UNNAMED TRIBUTARY OF HALL COULEE					

Period of Diversion: JANUARY 1 TO DECEMBER 31

Diversion Means: LIVESTOCK DIRECT FROM SOURCE

12 E2SE 9 31N 37E VALLEY

***Source Name:** UNNAMED TRIBUTARY OF HALL COULEE

Period of Diversion: JANUARY 1 TO DECEMBER 31

Diversion Means: LIVESTOCK DIRECT FROM SOURCE

Period of Use: JANUARY 1 TO DECEMBER 31

***Place of Use:**

<u>ID</u>	<u>Acres</u>	<u>Govt Lot</u>	<u>Qtr Sec</u>	<u>Sec</u>	<u>Twp</u>	<u>Rge</u>	<u>County</u>
1		2	NWNE	4	31N	37E	VALLEY
2		3	NENW	4	31N	37E	VALLEY
3			SWNE	4	31N	37E	VALLEY
4			SENE	4	31N	37E	VALLEY
5			E2SE	4	31N	37E	VALLEY
6			NENWSE	4	31N	37E	VALLEY
7			W2SE	4	31N	37E	VALLEY
8			NESW	4	31N	37E	VALLEY
9			N2NE	9	31N	37E	VALLEY
10			E2E2NE	9	31N	37E	VALLEY
11			W2SENE	9	31N	37E	VALLEY
12			E2SE	9	31N	37E	VALLEY

Remarks:

THE FOLLOWING ISSUES WERE IDENTIFIED BY THE DNRC DURING ITS EXAMINATION OF THIS WATER RIGHT CLAIM.

THIS CLAIM NUMBER WAS NOT INCLUDED IN THE BASIN 400 DECREE ISSUED 05/24/1995.

A BETTER UNDERSTANDING OF YOUR CLAIMED WATER RIGHT CAN BE OBTAINED BY COMPARING YOUR RIGHT WITH OTHER CLAIMS IN THE BASIN. FOR EXAMPLE, COMPARE PRIORITY DATES, FLOW RATES, VOLUMES, OR ACRES IRRIGATED. ALSO, YOUR WATER RIGHT MAY BE SUBJECT TO WATER RIGHTS IN ADJOINING SUBBASINS OR BASINS AS WELL AS BEING SUBJECT TO OTHER RIGHTS ON YOUR SOURCE OF SUPPLY. FINALLY, YOUR WATER RIGHT MAY BE SUBJECT TO INDIAN RESERVED AND FEDERAL RESERVED WATER RIGHTS.

COMPLETE DETAILS REGARDING THE DNRC PREPARATION OF THIS INTERLOCUTORY DECREE AND RELATED MATERIALS CAN BE REVIEWED AT THE OFFICE LOCATIONS IDENTIFIED IN THE DOCUMENT ENTITLED "NOTICE OF ENTRY OF INTERLOCUTORY DECREE AND NOTICE OF AVAILABILITY."

SEE GENERAL FINDINGS OF FACT AND CONCLUSIONS OF LAW FOR FURTHER EXPLANATION OF YOUR CLAIMED WATER RIGHT. THESE FINDINGS CAN BE FOUND AS INDICATED IN THE DOCUMENT ENTITLED "NOTICE OF ENTRY OF INTERLOCUTORY DECREE AND NOTICE OF AVAILABILITY." IF YOU NEED OBJECTION FORMS, OR HAVE QUESTIONS ABOUT WATER COURT PROCEDURES OR CHANGES TO YOUR RIGHT, YOU CAN CONTACT THE WATER COURT BY CALLING 1-800-624-3270 (WITHIN MONTANA ONLY) OR 1-406-586-4364, OR BY WRITING TO P.O. BOX 1389, BOZEMAN, MT 59771-1389.

INTERLOCUTORY DECREE
MILK RIVER, BELOW WHITEWATER INCLUDING PORCUPINE CREEK
BASIN 400
ABSTRACT OF WATER RIGHT CLAIM

IMPORTANT NOTICE

YOUR WATER RIGHT AS SHOWN ON THIS ABSTRACT MAY HAVE CHANGES FROM YOUR WATER RIGHT AS CLAIMED OR AMENDED. AN ASTERISK (*) HAS BEEN PLACED NEXT TO EACH ITEM CHANGED BY THE MONTANA WATER COURT OR BY THE DEPARTMENT OF NATURAL RESOURCES AND CONSERVATION (DNRC) DURING THE PREPARATION OF THIS INTERLOCUTORY DECREE. THESE CHANGES ARE AUTHORIZED BY THE MONTANA SUPREME COURT WATER RIGHT CLAIMS EXAMINATION RULES OR BY ORDER OF THE WATER COURT.

OBJECTIONS MAY BE FILED ACCORDING TO THE PROCEDURES OUTLINED IN THE DOCUMENT ENTITLED "NOTICE OF ENTRY OF INTERLOCUTORY DECREE AND NOTICE OF AVAILABILITY."

Water Right Number: 400 30134235 STATEMENT OF CLAIM
Version: 1 -- ORIGINAL RIGHT
Status: ACTIVE

Owners: LARRY W PANKRATZ
PO BOX 137
OPHEIM, MT 59250-0137

Priority Date: DECEMBER 31, 1917

Type of Historical Right: FILED

Purpose (Use): DOMESTIC

***Flow Rate:** 45.00 GPM

Volume: 1.50 AC-FT

Households: 1

Maximum Acres: 0.50

Source Name: GROUNDWATER

Source Type: GROUNDWATER

Point of Diversion and Means of Diversion:

<u>ID</u>	<u>Govt Lot</u>	<u>Qtr Sec</u>	<u>Sec</u>	<u>Twp</u>	<u>Rge</u>	<u>County</u>
1		SESESE	22	36N	40E	VALLEY

Period of Diversion: JANUARY 1 TO DECEMBER 31

Diversion Means: PUMP

Period of Use: JANUARY 1 TO DECEMBER 31

Place of Use:

<u>ID</u>	<u>Acres</u>	<u>Govt Lot</u>	<u>Qtr Sec</u>	<u>Sec</u>	<u>Twp</u>	<u>Rge</u>	<u>County</u>
1			SESESE	22	36N	40E	VALLEY

Remarks:

THE FOLLOWING ISSUES WERE IDENTIFIED BY THE DNRC DURING ITS EXAMINATION OF THIS WATER RIGHT CLAIM.

THIS CLAIM NUMBER WAS NOT INCLUDED IN THE BASIN 400 DECREE ISSUED 05/24/1995.

THE CLAIMED FLOW RATE APPEARS TO BE HIGH FOR THIS PURPOSE AND CANNOT BE CONFIRMED DUE TO LACK OF DATA.

A BETTER UNDERSTANDING OF YOUR CLAIMED WATER RIGHT CAN BE OBTAINED BY COMPARING YOUR RIGHT WITH OTHER CLAIMS IN THE BASIN. FOR EXAMPLE, COMPARE PRIORITY DATES, FLOW RATES, VOLUMES, OR ACRES IRRIGATED. ALSO, YOUR WATER RIGHT MAY BE SUBJECT TO WATER RIGHTS IN ADJOINING SUBBASINS OR BASINS AS WELL AS BEING SUBJECT TO OTHER RIGHTS ON YOUR SOURCE OF SUPPLY. FINALLY, YOUR WATER RIGHT MAY BE SUBJECT TO INDIAN RESERVED AND FEDERAL RESERVED WATER RIGHTS.

COMPLETE DETAILS REGARDING THE DNRC PREPARATION OF THIS INTERLOCUTORY DECREE AND RELATED MATERIALS CAN BE REVIEWED AT THE OFFICE LOCATIONS IDENTIFIED IN THE DOCUMENT ENTITLED "NOTICE OF ENTRY OF INTERLOCUTORY DECREE AND NOTICE OF AVAILABILITY."

SEE GENERAL FINDINGS OF FACT AND CONCLUSIONS OF LAW FOR FURTHER EXPLANATION OF YOUR CLAIMED WATER RIGHT. THESE FINDINGS CAN BE FOUND AS INDICATED IN THE DOCUMENT ENTITLED "NOTICE OF ENTRY OF INTERLOCUTORY DECREE AND NOTICE OF AVAILABILITY." IF YOU NEED OBJECTION FORMS, OR HAVE QUESTIONS ABOUT WATER COURT PROCEDURES OR CHANGES TO YOUR RIGHT, YOU CAN CONTACT THE WATER COURT BY CALLING 1-800-624-3270 (WITHIN MONTANA ONLY) OR 1-406-586-4364, OR BY WRITING TO P.O. BOX 1389, BOZEMAN, MT 59771-1389.

INTERLOCUTORY DECREE
MILK RIVER, BELOW WHITEWATER INCLUDING PORCUPINE CREEK
BASIN 400
ABSTRACT OF WATER RIGHT CLAIM

IMPORTANT NOTICE

YOUR WATER RIGHT AS SHOWN ON THIS ABSTRACT MAY HAVE CHANGES FROM YOUR WATER RIGHT AS CLAIMED OR AMENDED. AN ASTERISK (*) HAS BEEN PLACED NEXT TO EACH ITEM CHANGED BY THE MONTANA WATER COURT OR BY THE DEPARTMENT OF NATURAL RESOURCES AND CONSERVATION (DNRC) DURING THE PREPARATION OF THIS INTERLOCUTORY DECREE. THESE CHANGES ARE AUTHORIZED BY THE MONTANA SUPREME COURT WATER RIGHT CLAIMS EXAMINATION RULES OR BY ORDER OF THE WATER COURT.

OBJECTIONS MAY BE FILED ACCORDING TO THE PROCEDURES OUTLINED IN THE DOCUMENT ENTITLED "NOTICE OF ENTRY OF INTERLOCUTORY DECREE AND NOTICE OF AVAILABILITY."

Water Right Number: 400 30134259 STATEMENT OF CLAIM
Version: 1 -- ORIGINAL RIGHT
Status: ACTIVE

Owners: VANDALIA RANCH INC
305 NELSON AVE BOX 1
VANDALIA, MT 59273

Priority Date: DECEMBER 31, 1905

Type of Historical Right: USE

Purpose (Use): DOMESTIC

Flow Rate: 15.00 GPM

Volume: 1.63 AC-FT

Households: 1

Maximum Acres: 2.00

Source Name: GROUNDWATER

Source Type: GROUNDWATER

***Point of Diversion and Means of Diversion:**

<u>ID</u>	<u>Govt Lot</u>	<u>Qtr Sec</u>	<u>Sec</u>	<u>Twp</u>	<u>Rge</u>	<u>County</u>
1		SESWNW	15	30N	37E	VALLEY

Period of Diversion: JANUARY 1 TO DECEMBER 31

Diversion Means: WELL

Period of Use: JANUARY 1 TO DECEMBER 31

Place of Use:

<u>ID</u>	<u>Acres</u>	<u>Govt Lot</u>	<u>Qtr Sec</u>	<u>Sec</u>	<u>Twp</u>	<u>Rge</u>	<u>County</u>
1	2.00		SESWNW	15	30N	37E	VALLEY

Total: 2.00

Remarks:

THE FOLLOWING ISSUES WERE IDENTIFIED BY THE DNRC DURING ITS EXAMINATION OF THIS WATER RIGHT CLAIM.

THIS CLAIM NUMBER WAS NOT INCLUDED IN THE BASIN 400 DECREE ISSUED 05/24/1995.

THE CLAIMED VOLUME APPEARS TO BE INADEQUATE FOR THE CLAIMED PURPOSE.

A BETTER UNDERSTANDING OF YOUR CLAIMED WATER RIGHT CAN BE OBTAINED BY COMPARING YOUR RIGHT WITH OTHER CLAIMS IN THE BASIN. FOR EXAMPLE, COMPARE PRIORITY DATES, FLOW RATES, VOLUMES, OR ACRES IRRIGATED. ALSO, YOUR WATER RIGHT MAY BE SUBJECT TO WATER RIGHTS IN ADJOINING SUBBASINS OR BASINS AS WELL AS BEING SUBJECT TO OTHER RIGHTS ON YOUR SOURCE OF SUPPLY. FINALLY, YOUR WATER RIGHT MAY BE SUBJECT TO INDIAN RESERVED AND FEDERAL RESERVED WATER RIGHTS.

COMPLETE DETAILS REGARDING THE DNRC PREPARATION OF THIS INTERLOCUTORY DECREE AND RELATED MATERIALS CAN BE REVIEWED AT THE OFFICE LOCATIONS IDENTIFIED IN THE DOCUMENT ENTITLED "NOTICE OF ENTRY OF INTERLOCUTORY DECREE AND NOTICE OF AVAILABILITY."

SEE GENERAL FINDINGS OF FACT AND CONCLUSIONS OF LAW FOR FURTHER EXPLANATION OF YOUR CLAIMED WATER RIGHT. THESE FINDINGS CAN BE FOUND AS INDICATED IN THE DOCUMENT ENTITLED "NOTICE OF ENTRY OF INTERLOCUTORY DECREE AND NOTICE OF AVAILABILITY." IF YOU NEED OBJECTION FORMS, OR HAVE QUESTIONS ABOUT WATER COURT PROCEDURES OR CHANGES TO YOUR RIGHT, YOU CAN CONTACT THE WATER COURT BY CALLING 1-800-624-3270 (WITHIN MONTANA ONLY) OR 1-406-586-4364, OR BY WRITING TO P.O. BOX 1389, BOZEMAN, MT 59771-1389.

INTERLOCUTORY DECREE
MILK RIVER, BELOW WHITEWATER INCLUDING PORCUPINE CREEK
BASIN 400
ABSTRACT OF WATER RIGHT CLAIM

IMPORTANT NOTICE

YOUR WATER RIGHT AS SHOWN ON THIS ABSTRACT MAY HAVE CHANGES FROM YOUR WATER RIGHT AS CLAIMED OR AMENDED. AN ASTERISK (*) HAS BEEN PLACED NEXT TO EACH ITEM CHANGED BY THE MONTANA WATER COURT OR BY THE DEPARTMENT OF NATURAL RESOURCES AND CONSERVATION (DNRC) DURING THE PREPARATION OF THIS INTERLOCUTORY DECREE. THESE CHANGES ARE AUTHORIZED BY THE MONTANA SUPREME COURT WATER RIGHT CLAIMS EXAMINATION RULES OR BY ORDER OF THE WATER COURT.

OBJECTIONS MAY BE FILED ACCORDING TO THE PROCEDURES OUTLINED IN THE DOCUMENT ENTITLED "NOTICE OF ENTRY OF INTERLOCUTORY DECREE AND NOTICE OF AVAILABILITY."

Water Right Number: 400 30134260 STATEMENT OF CLAIM

Version: 1 -- ORIGINAL RIGHT

Status: ACTIVE

Owners: VANDALIA RANCH INC
305 NELSON AVE BOX 1
VANDALIA, MT 59273

Priority Date: DECEMBER 31, 1905

***Type of Historical Right:** USE

Purpose (Use): STOCK

Flow Rate: 15.00 GPM

***Volume:** THIS RIGHT INCLUDES THE AMOUNT OF WATER CONSUMPTIVELY USED FOR STOCKWATERING PURPOSES AT THE RATE OF 30 GALLONS PER DAY PER ANIMAL UNIT. ANIMAL UNITS SHALL BE BASED ON REASONABLE CARRYING CAPACITY AND HISTORICAL USE OF THE AREA SERVICED BY THIS WATER SOURCE.

Source Name: GROUNDWATER

Source Type: GROUNDWATER

***Point of Diversion and Means of Diversion:**

<u>ID</u>	<u>Govt Lot</u>	<u>Qtr Sec</u>	<u>Sec</u>	<u>Twp</u>	<u>Rge</u>	<u>County</u>
1		SESWNW	15	30N	37E	VALLEY

Period of Diversion: JANUARY 1 TO DECEMBER 31

Diversion Means: WELL

Period of Use: JANUARY 1 TO DECEMBER 31

Place of Use:

<u>ID</u>	<u>Acres</u>	<u>Govt Lot</u>	<u>Qtr Sec</u>	<u>Sec</u>	<u>Twp</u>	<u>Rge</u>	<u>County</u>
1			SESWNW	15	30N	37E	VALLEY

Remarks:

THE FOLLOWING ISSUES WERE IDENTIFIED BY THE DNRC DURING ITS EXAMINATION OF THIS WATER RIGHT CLAIM.

THIS CLAIM NUMBER WAS NOT INCLUDED IN THE BASIN 400 DECREE ISSUED 05/24/1995.

A BETTER UNDERSTANDING OF YOUR CLAIMED WATER RIGHT CAN BE OBTAINED BY COMPARING YOUR RIGHT WITH OTHER CLAIMS IN THE BASIN. FOR EXAMPLE, COMPARE PRIORITY DATES, FLOW RATES, VOLUMES, OR ACRES IRRIGATED. ALSO, YOUR WATER RIGHT MAY BE SUBJECT TO WATER RIGHTS IN ADJOINING SUBBASINS OR BASINS AS WELL AS BEING SUBJECT TO OTHER RIGHTS ON YOUR SOURCE OF SUPPLY. FINALLY, YOUR WATER RIGHT MAY BE SUBJECT TO INDIAN RESERVED AND FEDERAL RESERVED WATER RIGHTS.

COMPLETE DETAILS REGARDING THE DNRC PREPARATION OF THIS INTERLOCUTORY DECREE AND RELATED MATERIALS CAN BE REVIEWED AT THE OFFICE LOCATIONS IDENTIFIED IN THE DOCUMENT ENTITLED "NOTICE OF ENTRY OF INTERLOCUTORY DECREE AND NOTICE OF AVAILABILITY."

SEE GENERAL FINDINGS OF FACT AND CONCLUSIONS OF LAW FOR FURTHER EXPLANATION OF YOUR CLAIMED WATER RIGHT. THESE FINDINGS CAN BE FOUND AS INDICATED IN THE DOCUMENT ENTITLED "NOTICE OF ENTRY OF INTERLOCUTORY DECREE AND NOTICE OF AVAILABILITY." IF YOU NEED OBJECTION FORMS, OR HAVE QUESTIONS ABOUT WATER COURT PROCEDURES OR CHANGES TO YOUR RIGHT, YOU CAN CONTACT THE WATER COURT BY CALLING 1-800-624-3270 (WITHIN MONTANA ONLY) OR 1-406-586-4364, OR BY WRITING TO P.O. BOX 1389, BOZEMAN, MT 59771-1389.

INTERLOCUTORY DECREE
MILK RIVER, BELOW WHITEWATER INCLUDING PORCUPINE CREEK
BASIN 400
ABSTRACT OF WATER RIGHT CLAIM

IMPORTANT NOTICE

YOUR WATER RIGHT AS SHOWN ON THIS ABSTRACT MAY HAVE CHANGES FROM YOUR WATER RIGHT AS CLAIMED OR AMENDED. AN ASTERISK (*) HAS BEEN PLACED NEXT TO EACH ITEM CHANGED BY THE MONTANA WATER COURT OR BY THE DEPARTMENT OF NATURAL RESOURCES AND CONSERVATION (DNRC) DURING THE PREPARATION OF THIS INTERLOCUTORY DECREE. THESE CHANGES ARE AUTHORIZED BY THE MONTANA SUPREME COURT WATER RIGHT CLAIMS EXAMINATION RULES OR BY ORDER OF THE WATER COURT.

OBJECTIONS MAY BE FILED ACCORDING TO THE PROCEDURES OUTLINED IN THE DOCUMENT ENTITLED "NOTICE OF ENTRY OF INTERLOCUTORY DECREE AND NOTICE OF AVAILABILITY."

Water Right Number: 400 30134293 STATEMENT OF CLAIM

Version: 1 -- ORIGINAL RIGHT

Status: ACTIVE

Owners: KINNEY, MICHAEL T LLC
PO BOX 935
OTIS ORCHARDS, WA 99027-0935

***Priority Date:** JUNE 21, 1965

THE PRIORITY DATE OF THIS WATER RIGHT HAS BEEN CHANGED TO THE DATE OF FILING THE NOTICE OF COMPLETION OF GROUNDWATER APPROPRIATION (GW2). THE PRIORITY DATE MAY BE CONTESTED BY PROPER OBJECTION.

***Type of Historical Right:** FILED

Purpose (Use): STOCK

Flow Rate: 10.00 GPM

***Volume:** THIS RIGHT INCLUDES THE AMOUNT OF WATER CONSUMPTIVELY USED FOR STOCKWATERING PURPOSES AT THE RATE OF 30 GALLONS PER DAY PER ANIMAL UNIT. ANIMAL UNITS SHALL BE BASED ON REASONABLE CARRYING CAPACITY AND HISTORICAL USE OF THE AREA SERVICED BY THIS WATER SOURCE.

Source Name: GROUNDWATER

Source Type: GROUNDWATER

***Point of Diversion and Means of Diversion:**

<u>ID</u>	<u>Govt Lot</u>	<u>Qtr</u>	<u>Sec</u>	<u>Twp</u>	<u>Rge</u>	<u>County</u>
1		SE	SE	29	31N	36E VALLEY

Period of Diversion: JANUARY 1 TO DECEMBER 31

Diversion Means: WELL

Period of Use: JANUARY 1 TO DECEMBER 31

Place of Use:

<u>ID</u>	<u>Acres</u>	<u>Govt Lot</u>	<u>Qtr Sec</u>	<u>Sec</u>	<u>Twp</u>	<u>Rge</u>	<u>County</u>
1			SESESE	29	31N	36E	VALLEY

Remarks:

THE FOLLOWING ISSUES WERE IDENTIFIED BY THE DNRC DURING ITS EXAMINATION OF THIS WATER RIGHT CLAIM.

THIS CLAIM NUMBER WAS NOT INCLUDED IN THE BASIN 400 DECREE ISSUED 05/24/1995.

A BETTER UNDERSTANDING OF YOUR CLAIMED WATER RIGHT CAN BE OBTAINED BY COMPARING YOUR RIGHT WITH OTHER CLAIMS IN THE BASIN. FOR EXAMPLE, COMPARE PRIORITY DATES, FLOW RATES, VOLUMES, OR ACRES IRRIGATED. ALSO, YOUR WATER RIGHT MAY BE SUBJECT TO WATER RIGHTS IN ADJOINING SUBBASINS OR BASINS AS WELL AS BEING SUBJECT TO OTHER RIGHTS ON YOUR SOURCE OF SUPPLY. FINALLY, YOUR WATER RIGHT MAY BE SUBJECT TO INDIAN RESERVED AND FEDERAL RESERVED WATER RIGHTS.

COMPLETE DETAILS REGARDING THE DNRC PREPARATION OF THIS INTERLOCUTORY DECREE AND RELATED MATERIALS CAN BE REVIEWED AT THE OFFICE LOCATIONS IDENTIFIED IN THE DOCUMENT ENTITLED "NOTICE OF ENTRY OF INTERLOCUTORY DECREE AND NOTICE OF AVAILABILITY."

SEE GENERAL FINDINGS OF FACT AND CONCLUSIONS OF LAW FOR FURTHER EXPLANATION OF YOUR CLAIMED WATER RIGHT. THESE FINDINGS CAN BE FOUND AS INDICATED IN THE DOCUMENT ENTITLED "NOTICE OF ENTRY OF INTERLOCUTORY DECREE AND NOTICE OF AVAILABILITY." IF YOU NEED OBJECTION FORMS, OR HAVE QUESTIONS ABOUT WATER COURT PROCEDURES OR CHANGES TO YOUR RIGHT, YOU CAN CONTACT THE WATER COURT BY CALLING 1-800-624-3270 (WITHIN MONTANA ONLY) OR 1-406-586-4364, OR BY WRITING TO P.O. BOX 1389, BOZEMAN, MT 59771-1389.

INTERLOCUTORY DECREE
MILK RIVER, BELOW WHITEWATER INCLUDING PORCUPINE CREEK
BASIN 400
ABSTRACT OF WATER RIGHT CLAIM

IMPORTANT NOTICE

YOUR WATER RIGHT AS SHOWN ON THIS ABSTRACT MAY HAVE CHANGES FROM YOUR WATER RIGHT AS CLAIMED OR AMENDED. AN ASTERISK (*) HAS BEEN PLACED NEXT TO EACH ITEM CHANGED BY THE MONTANA WATER COURT OR BY THE DEPARTMENT OF NATURAL RESOURCES AND CONSERVATION (DNRC) DURING THE PREPARATION OF THIS INTERLOCUTORY DECREE. THESE CHANGES ARE AUTHORIZED BY THE MONTANA SUPREME COURT WATER RIGHT CLAIMS EXAMINATION RULES OR BY ORDER OF THE WATER COURT.

OBJECTIONS MAY BE FILED ACCORDING TO THE PROCEDURES OUTLINED IN THE DOCUMENT ENTITLED "NOTICE OF ENTRY OF INTERLOCUTORY DECREE AND NOTICE OF AVAILABILITY."

Water Right Number: 400 30134295 STATEMENT OF CLAIM
Version: 1 -- ORIGINAL RIGHT
Status: ACTIVE

Owners: KINNEY, MICHAEL T LLC
PO BOX 935
OTIS ORCHARDS, WA 99027-0935

Priority Date: JANUARY 1, 1940

***Type of Historical Right:** FILED

Purpose (Use): STOCK

Flow Rate: 10.00 GPM

***Volume:** THIS RIGHT INCLUDES THE AMOUNT OF WATER CONSUMPTIVELY USED FOR STOCKWATERING PURPOSES AT THE RATE OF 30 GALLONS PER DAY PER ANIMAL UNIT. ANIMAL UNITS SHALL BE BASED ON REASONABLE CARRYING CAPACITY AND HISTORICAL USE OF THE AREA SERVICED BY THIS WATER SOURCE.

Source Name: GROUNDWATER

Source Type: GROUNDWATER

Point of Diversion and Means of Diversion:

<u>ID</u>	<u>Govt Lot</u>	<u>Qtr Sec</u>	<u>Sec</u>	<u>Twp</u>	<u>Rge</u>	<u>County</u>
1		NWSESE	29	31N	36E	VALLEY

Period of Diversion: JANUARY 1 TO DECEMBER 31

Diversion Means: WELL

Period of Use: JANUARY 1 TO DECEMBER 31

Place of Use:

<u>ID</u>	<u>Acres</u>	<u>Govt Lot</u>	<u>Qtr Sec</u>	<u>Sec</u>	<u>Twp</u>	<u>Rge</u>	<u>County</u>
1			NWSESE	29	31N	36E	VALLEY

Remarks:

THE FOLLOWING ISSUES WERE IDENTIFIED BY THE DNRC DURING ITS EXAMINATION OF THIS WATER RIGHT CLAIM.

THIS CLAIM NUMBER WAS NOT INCLUDED IN THE BASIN 400 DECREE ISSUED 05/24/1995.

A BETTER UNDERSTANDING OF YOUR CLAIMED WATER RIGHT CAN BE OBTAINED BY COMPARING YOUR RIGHT WITH OTHER CLAIMS IN THE BASIN. FOR EXAMPLE, COMPARE PRIORITY DATES, FLOW RATES, VOLUMES, OR ACRES IRRIGATED. ALSO, YOUR WATER RIGHT MAY BE SUBJECT TO WATER RIGHTS IN ADJOINING SUBBASINS OR BASINS AS WELL AS BEING SUBJECT TO OTHER RIGHTS ON YOUR SOURCE OF SUPPLY. FINALLY, YOUR WATER RIGHT MAY BE SUBJECT TO INDIAN RESERVED AND FEDERAL RESERVED WATER RIGHTS.

COMPLETE DETAILS REGARDING THE DNRC PREPARATION OF THIS INTERLOCUTORY DECREE AND RELATED MATERIALS CAN BE REVIEWED AT THE OFFICE LOCATIONS IDENTIFIED IN THE DOCUMENT ENTITLED "NOTICE OF ENTRY OF INTERLOCUTORY DECREE AND NOTICE OF AVAILABILITY."

SEE GENERAL FINDINGS OF FACT AND CONCLUSIONS OF LAW FOR FURTHER EXPLANATION OF YOUR CLAIMED WATER RIGHT. THESE FINDINGS CAN BE FOUND AS INDICATED IN THE DOCUMENT ENTITLED "NOTICE OF ENTRY OF INTERLOCUTORY DECREE AND NOTICE OF AVAILABILITY." IF YOU NEED OBJECTION FORMS, OR HAVE QUESTIONS ABOUT WATER COURT PROCEDURES OR CHANGES TO YOUR RIGHT, YOU CAN CONTACT THE WATER COURT BY CALLING 1-800-624-3270 (WITHIN MONTANA ONLY) OR 1-406-586-4364, OR BY WRITING TO P.O. BOX 1389, BOZEMAN, MT 59771-1389.

**INTERLOCUTORY DECREE
MILK RIVER, BELOW WHITEWATER INCLUDING PORCUPINE CREEK
BASIN 400
ABSTRACT OF WATER RIGHT CLAIM**

IMPORTANT NOTICE

YOUR WATER RIGHT AS SHOWN ON THIS ABSTRACT MAY HAVE CHANGES FROM YOUR WATER RIGHT AS CLAIMED OR AMENDED. AN ASTERISK (*) HAS BEEN PLACED NEXT TO EACH ITEM CHANGED BY THE MONTANA WATER COURT OR BY THE DEPARTMENT OF NATURAL RESOURCES AND CONSERVATION (DNRC) DURING THE PREPARATION OF THIS INTERLOCUTORY DECREE. THESE CHANGES ARE AUTHORIZED BY THE MONTANA SUPREME COURT WATER RIGHT CLAIMS EXAMINATION RULES OR BY ORDER OF THE WATER COURT.

OBJECTIONS MAY BE FILED ACCORDING TO THE PROCEDURES OUTLINED IN THE DOCUMENT ENTITLED "NOTICE OF ENTRY OF INTERLOCUTORY DECREE AND NOTICE OF AVAILABILITY."

Water Right Number: 400 30134296 STATEMENT OF CLAIM
Version: 1 -- ORIGINAL RIGHT
Status: ACTIVE

Owners: KINNEY, MICHAEL T LLC
PO BOX 935
OTIS ORCHARDS, WA 99027-0935

Priority Date: JANUARY 1, 1915

***Type of Historical Right:** FILED

Purpose (Use): STOCK

Flow Rate: 5.00 GPM

***Volume:** THIS RIGHT INCLUDES THE AMOUNT OF WATER CONSUMPTIVELY USED FOR STOCKWATERING PURPOSES AT THE RATE OF 30 GALLONS PER DAY PER ANIMAL UNIT. ANIMAL UNITS SHALL BE BASED ON REASONABLE CARRYING CAPACITY AND HISTORICAL USE OF THE AREA SERVICED BY THIS WATER SOURCE.

Source Name: GROUNDWATER

Source Type: GROUNDWATER

Point of Diversion and Means of Diversion:

<u>ID</u>	<u>Govt Lot</u>	<u>Qtr Sec</u>	<u>Sec</u>	<u>Twp</u>	<u>Rge</u>	<u>County</u>
1		NWSESE	29	31N	36E	VALLEY

Period of Diversion: JANUARY 1 TO DECEMBER 31

Diversion Means: WELL

Period of Use: JANUARY 1 TO DECEMBER 31

Place of Use:

<u>ID</u>	<u>Acres</u>	<u>Govt Lot</u>	<u>Qtr Sec</u>	<u>Sec</u>	<u>Twp</u>	<u>Rge</u>	<u>County</u>
1			NWSESE	29	31N	36E	VALLEY

Remarks:

THE FOLLOWING ISSUES WERE IDENTIFIED BY THE DNRC DURING ITS EXAMINATION OF THIS WATER RIGHT CLAIM.

THIS CLAIM NUMBER WAS NOT INCLUDED IN THE BASIN 400 DECREE ISSUED 05/24/1995.

A BETTER UNDERSTANDING OF YOUR CLAIMED WATER RIGHT CAN BE OBTAINED BY COMPARING YOUR RIGHT WITH OTHER CLAIMS IN THE BASIN. FOR EXAMPLE, COMPARE PRIORITY DATES, FLOW RATES, VOLUMES, OR ACRES IRRIGATED. ALSO, YOUR WATER RIGHT MAY BE SUBJECT TO WATER RIGHTS IN ADJOINING SUBBASINS OR BASINS AS WELL AS BEING SUBJECT TO OTHER RIGHTS ON YOUR SOURCE OF SUPPLY. FINALLY, YOUR WATER RIGHT MAY BE SUBJECT TO INDIAN RESERVED AND FEDERAL RESERVED WATER RIGHTS.

COMPLETE DETAILS REGARDING THE DNRC PREPARATION OF THIS INTERLOCUTORY DECREE AND RELATED MATERIALS CAN BE REVIEWED AT THE OFFICE LOCATIONS IDENTIFIED IN THE DOCUMENT ENTITLED "NOTICE OF ENTRY OF INTERLOCUTORY DECREE AND NOTICE OF AVAILABILITY."

SEE GENERAL FINDINGS OF FACT AND CONCLUSIONS OF LAW FOR FURTHER EXPLANATION OF YOUR CLAIMED WATER RIGHT. THESE FINDINGS CAN BE FOUND AS INDICATED IN THE DOCUMENT ENTITLED "NOTICE OF ENTRY OF INTERLOCUTORY DECREE AND NOTICE OF AVAILABILITY." IF YOU NEED OBJECTION FORMS, OR HAVE QUESTIONS ABOUT WATER COURT PROCEDURES OR CHANGES TO YOUR RIGHT, YOU CAN CONTACT THE WATER COURT BY CALLING 1-800-624-3270 (WITHIN MONTANA ONLY) OR 1-406-586-4364, OR BY WRITING TO P.O. BOX 1389, BOZEMAN, MT 59771-1389.

INTERLOCUTORY DECREE
MILK RIVER, BELOW WHITEWATER INCLUDING PORCUPINE CREEK
BASIN 400
ABSTRACT OF WATER RIGHT CLAIM

IMPORTANT NOTICE

YOUR WATER RIGHT AS SHOWN ON THIS ABSTRACT MAY HAVE CHANGES FROM YOUR WATER RIGHT AS CLAIMED OR AMENDED. AN ASTERISK (*) HAS BEEN PLACED NEXT TO EACH ITEM CHANGED BY THE MONTANA WATER COURT OR BY THE DEPARTMENT OF NATURAL RESOURCES AND CONSERVATION (DNRC) DURING THE PREPARATION OF THIS INTERLOCUTORY DECREE. THESE CHANGES ARE AUTHORIZED BY THE MONTANA SUPREME COURT WATER RIGHT CLAIMS EXAMINATION RULES OR BY ORDER OF THE WATER COURT.

OBJECTIONS MAY BE FILED ACCORDING TO THE PROCEDURES OUTLINED IN THE DOCUMENT ENTITLED "NOTICE OF ENTRY OF INTERLOCUTORY DECREE AND NOTICE OF AVAILABILITY."

Water Right Number: 400 30134297 STATEMENT OF CLAIM
Version: 1 -- ORIGINAL RIGHT
Status: ACTIVE

Owners: KINNEY, MICHAEL T LLC
PO BOX 935
OTIS ORCHARDS, WA 99027-0935

Priority Date: JANUARY 19, 1914

Type of Historical Right: USE

Purpose (Use): STOCK

Flow Rate:

***Volume:** THIS RIGHT INCLUDES THE AMOUNT OF WATER CONSUMPTIVELY USED FOR STOCK WATERING PURPOSES AT THE RATE OF 30 GALLONS PER DAY PER ANIMAL UNIT. ANIMAL UNITS SHALL BE BASED ON REASONABLE CARRYING CAPACITY AND HISTORICAL USE OF THE AREA SERVICED BY THIS WATER SOURCE.

Source Name: MILK RIVER

Source Type: SURFACE WATER

Source Name: UNNAMED TRIBUTARY OF MILK RIVER

Source Type: SURFACE WATER

Point of Diversion and Means of Diversion:

<u>ID</u>	<u>Govt Lot</u>	<u>Qtr Sec</u>	<u>Sec</u>	<u>Twp</u>	<u>Rge</u>	<u>County</u>
1		W2NW	28	31N	36E	VALLEY

Source Name: UNNAMED TRIBUTARY OF MILK RIVER

Period of Diversion: JANUARY 1 TO DECEMBER 31

Diversion Means: PUMP

2		N2SW	28	31N	36E	VALLEY
---	--	------	----	-----	-----	--------

Source Name: UNNAMED TRIBUTARY OF MILK RIVER

COMPLETE DETAILS REGARDING THE DNRC PREPARATION OF THIS INTERLOCUTORY DECREE AND RELATED MATERIALS CAN BE REVIEWED AT THE OFFICE LOCATIONS IDENTIFIED IN THE DOCUMENT ENTITLED "NOTICE OF ENTRY OF INTERLOCUTORY DECREE AND NOTICE OF AVAILABILITY."

SEE GENERAL FINDINGS OF FACT AND CONCLUSIONS OF LAW FOR FURTHER EXPLANATION OF YOUR CLAIMED WATER RIGHT. THESE FINDINGS CAN BE FOUND AS INDICATED IN THE DOCUMENT ENTITLED "NOTICE OF ENTRY OF INTERLOCUTORY DECREE AND NOTICE OF AVAILABILITY." IF YOU NEED OBJECTION FORMS, OR HAVE QUESTIONS ABOUT WATER COURT PROCEDURES OR CHANGES TO YOUR RIGHT, YOU CAN CONTACT THE WATER COURT BY CALLING 1-800-624-3270 (WITHIN MONTANA ONLY) OR 1-406-586-4364, OR BY WRITING TO P.O. BOX 1389, BOZEMAN, MT 59771-1389.

**INTERLOCUTORY DECREE
MILK RIVER, BELOW WHITEWATER INCLUDING PORCUPINE CREEK
BASIN 400
ABSTRACT OF WATER RIGHT CLAIM**

IMPORTANT NOTICE

YOUR WATER RIGHT AS SHOWN ON THIS ABSTRACT MAY HAVE CHANGES FROM YOUR WATER RIGHT AS CLAIMED OR AMENDED. AN ASTERISK (*) HAS BEEN PLACED NEXT TO EACH ITEM CHANGED BY THE MONTANA WATER COURT OR BY THE DEPARTMENT OF NATURAL RESOURCES AND CONSERVATION (DNRC) DURING THE PREPARATION OF THIS INTERLOCUTORY DECREE. THESE CHANGES ARE AUTHORIZED BY THE MONTANA SUPREME COURT WATER RIGHT CLAIMS EXAMINATION RULES OR BY ORDER OF THE WATER COURT.

OBJECTIONS MAY BE FILED ACCORDING TO THE PROCEDURES OUTLINED IN THE DOCUMENT ENTITLED "NOTICE OF ENTRY OF INTERLOCUTORY DECREE AND NOTICE OF AVAILABILITY."

Water Right Number: 400 30134327 STATEMENT OF CLAIM
Version: 1 -- ORIGINAL RIGHT
Status: ACTIVE

Owners: LORI K SHIPP
PO BOX 628
GLASGOW, MT 59230-0628

Priority Date: JANUARY 17, 1932

Type of Historical Right: USE

Purpose (Use): STOCK

***Flow Rate:** A SPECIFIC FLOW RATE HAS NOT BEEN DECREED BECAUSE THIS USE CONSISTS OF STOCK DRINKING DIRECTLY FROM THE SOURCE, OR FROM A DITCH SYSTEM. THE FLOW RATE IS LIMITED TO THE MINIMUM AMOUNT HISTORICALLY NECESSARY TO SUSTAIN THIS PURPOSE.

***Volume:** THIS RIGHT INCLUDES THE AMOUNT OF WATER CONSUMPTIVELY USED FOR STOCKWATERING PURPOSES AT THE RATE OF 30 GALLONS PER DAY PER ANIMAL UNIT. ANIMAL UNITS SHALL BE BASED ON REASONABLE CARRYING CAPACITY AND HISTORICAL USE OF THE AREA SERVICED BY THIS WATER SOURCE.

Source Name: SPRING, UNNAMED TRIBUTARY OF FOSS COULEE
Source Type: SURFACE WATER

Point of Diversion and Means of Diversion:

<u>ID</u>	<u>Govt Lot</u>	<u>Qtr Sec</u>	<u>Sec</u>	<u>Twp</u>	<u>Rge</u>	<u>County</u>
1		SESWNE	30	30N	40E	VALLEY

Period of Diversion: JANUARY 1 TO DECEMBER 31

Diversion Means: LIVESTOCK DIRECT FROM SOURCE

Period of Use: JANUARY 1 TO DECEMBER 31

Place of Use:

<u>ID</u>	<u>Acres</u>	<u>Govt Lot</u>	<u>Qtr Sec</u>	<u>Sec</u>	<u>Twp</u>	<u>Rge</u>	<u>County</u>
1			SESWNE	30	30N	40E	VALLEY

Remarks:

THE FOLLOWING ISSUES WERE IDENTIFIED BY THE DNRC DURING ITS EXAMINATION OF THIS WATER RIGHT CLAIM.

THE WATER RIGHTS LISTED FOLLOWING THIS STATEMENT APPEAR TO BE DUPLICATE FILINGS. IT APPEARS ONLY ONE WATER RIGHT IS INVOLVED. 40O 171037-00, 40O 30134327.

THIS CLAIM NUMBER WAS NOT INCLUDED IN THE BASIN 40O DECREE ISSUED 05/24/1995.

A BETTER UNDERSTANDING OF YOUR CLAIMED WATER RIGHT CAN BE OBTAINED BY COMPARING YOUR RIGHT WITH OTHER CLAIMS IN THE BASIN. FOR EXAMPLE, COMPARE PRIORITY DATES, FLOW RATES, VOLUMES, OR ACRES IRRIGATED. ALSO, YOUR WATER RIGHT MAY BE SUBJECT TO WATER RIGHTS IN ADJOINING SUBBASINS OR BASINS AS WELL AS BEING SUBJECT TO OTHER RIGHTS ON YOUR SOURCE OF SUPPLY. FINALLY, YOUR WATER RIGHT MAY BE SUBJECT TO INDIAN RESERVED AND FEDERAL RESERVED WATER RIGHTS.

COMPLETE DETAILS REGARDING THE DNRC PREPARATION OF THIS INTERLOCUTORY DECREE AND RELATED MATERIALS CAN BE REVIEWED AT THE OFFICE LOCATIONS IDENTIFIED IN THE DOCUMENT ENTITLED "NOTICE OF ENTRY OF INTERLOCUTORY DECREE AND NOTICE OF AVAILABILITY."

SEE GENERAL FINDINGS OF FACT AND CONCLUSIONS OF LAW FOR FURTHER EXPLANATION OF YOUR CLAIMED WATER RIGHT. THESE FINDINGS CAN BE FOUND AS INDICATED IN THE DOCUMENT ENTITLED "NOTICE OF ENTRY OF INTERLOCUTORY DECREE AND NOTICE OF AVAILABILITY." IF YOU NEED OBJECTION FORMS, OR HAVE QUESTIONS ABOUT WATER COURT PROCEDURES OR CHANGES TO YOUR RIGHT, YOU CAN CONTACT THE WATER COURT BY CALLING 1-800-624-3270 (WITHIN MONTANA ONLY) OR 1-406-586-4364, OR BY WRITING TO P.O. BOX 1389, BOZEMAN, MT 59771-1389.

INTERLOCUTORY DECREE
MILK RIVER, BELOW WHITEWATER INCLUDING PORCUPINE CREEK
BASIN 400
ABSTRACT OF WATER RIGHT CLAIM

IMPORTANT NOTICE

YOUR WATER RIGHT AS SHOWN ON THIS ABSTRACT MAY HAVE CHANGES FROM YOUR WATER RIGHT AS CLAIMED OR AMENDED. AN ASTERISK (*) HAS BEEN PLACED NEXT TO EACH ITEM CHANGED BY THE MONTANA WATER COURT OR BY THE DEPARTMENT OF NATURAL RESOURCES AND CONSERVATION (DNRC) DURING THE PREPARATION OF THIS INTERLOCUTORY DECREE. THESE CHANGES ARE AUTHORIZED BY THE MONTANA SUPREME COURT WATER RIGHT CLAIMS EXAMINATION RULES OR BY ORDER OF THE WATER COURT.

OBJECTIONS MAY BE FILED ACCORDING TO THE PROCEDURES OUTLINED IN THE DOCUMENT ENTITLED "NOTICE OF ENTRY OF INTERLOCUTORY DECREE AND NOTICE OF AVAILABILITY."

Water Right Number: 400 30134328 STATEMENT OF CLAIM
Version: 1 -- ORIGINAL RIGHT
Status: ACTIVE

Owners: LORI K SHIPP
PO BOX 628
GLASGOW, MT 59230-0628

***Priority Date:** DECEMBER 31, 1932

Type of Historical Right: USE

Purpose (Use): STOCK

***Flow Rate:** A SPECIFIC FLOW RATE HAS NOT BEEN DECREED BECAUSE THIS USE CONSISTS OF STOCK DRINKING DIRECTLY FROM THE SOURCE, OR FROM A DITCH SYSTEM. THE FLOW RATE IS LIMITED TO THE MINIMUM AMOUNT HISTORICALLY NECESSARY TO SUSTAIN THIS PURPOSE.

***Volume:** THIS RIGHT INCLUDES THE AMOUNT OF WATER CONSUMPTIVELY USED FOR STOCKWATERING PURPOSES AT THE RATE OF 30 GALLONS PER DAY PER ANIMAL UNIT. ANIMAL UNITS SHALL BE BASED ON REASONABLE CARRYING CAPACITY AND HISTORICAL USE OF THE AREA SERVICED BY THIS WATER SOURCE.

Source Name: FOSS COULEE

Source Type: SURFACE WATER

Source Name: UNNAMED TRIBUTARY OF FOSS COULEE

Source Type: SURFACE WATER

***Point of Diversion and Means of Diversion:**

<u>ID</u>	<u>Govt Lot</u>	<u>Qtr</u>	<u>Sec</u>	<u>Twp</u>	<u>Rge</u>	<u>County</u>
1		SWNE	30	30N	40E	VALLEY

Source Name: UNNAMED TRIBUTARY OF FOSS COULEE

Period of Diversion: JANUARY 1 TO DECEMBER 31

Diversion Means: LIVESTOCK DIRECT FROM SOURCE

2	SENW	30	30N	40E	VALLEY
Source Name:	FOSS COULEE				
Period of Diversion:	JANUARY 1 TO DECEMBER 31				
Diversion Means:	LIVESTOCK DIRECT FROM SOURCE				
3	W2SENW	30	30N	40E	VALLEY
Source Name:	UNNAMED TRIBUTARY OF FOSS COULEE				
Period of Diversion:	JANUARY 1 TO DECEMBER 31				
Diversion Means:	LIVESTOCK DIRECT FROM SOURCE				
4	NWSE	30	30N	40E	VALLEY
Source Name:	UNNAMED TRIBUTARY OF FOSS COULEE				
Period of Diversion:	JANUARY 1 TO DECEMBER 31				
Diversion Means:	LIVESTOCK DIRECT FROM SOURCE				
5	SESE	30	30N	40E	VALLEY
Source Name:	UNNAMED TRIBUTARY OF FOSS COULEE				
Period of Diversion:	JANUARY 1 TO DECEMBER 31				
Diversion Means:	LIVESTOCK DIRECT FROM SOURCE				
6	E2E2SW	30	30N	40E	VALLEY
Source Name:	FOSS COULEE				
Period of Diversion:	JANUARY 1 TO DECEMBER 31				
Diversion Means:	LIVESTOCK DIRECT FROM SOURCE				
7	W2W2SE	30	30N	40E	VALLEY
Source Name:	FOSS COULEE				
Period of Diversion:	JANUARY 1 TO DECEMBER 31				
Diversion Means:	LIVESTOCK DIRECT FROM SOURCE				
8	NE	31	30N	40E	VALLEY
Source Name:	UNNAMED TRIBUTARY OF FOSS COULEE				
Period of Diversion:	JANUARY 1 TO DECEMBER 31				
Diversion Means:	LIVESTOCK DIRECT FROM SOURCE				
9	W2SWNE	31	30N	40E	VALLEY
Source Name:	FOSS COULEE				
Period of Diversion:	JANUARY 1 TO DECEMBER 31				
Diversion Means:	LIVESTOCK DIRECT FROM SOURCE				
10	E2E2NW	31	30N	40E	VALLEY
Source Name:	FOSS COULEE				
Period of Diversion:	JANUARY 1 TO DECEMBER 31				
Diversion Means:	LIVESTOCK DIRECT FROM SOURCE				
Period of Use:	JANUARY 1 TO DECEMBER 31				

***Place of Use:**

<u>ID</u>	<u>Acres</u>	<u>Govt Lot</u>	<u>Qtr Sec</u>	<u>Sec</u>	<u>Twp</u>	<u>Rge</u>	<u>County</u>
1			SWNE	30	30N	40E	VALLEY
2			SENE	30	30N	40E	VALLEY
3			W2SENE	30	30N	40E	VALLEY
4			NWSE	30	30N	40E	VALLEY
5			SESE	30	30N	40E	VALLEY
6			E2E2SW	30	30N	40E	VALLEY
7			W2W2SE	30	30N	40E	VALLEY
8			NE	31	30N	40E	VALLEY
9			W2SWNE	31	30N	40E	VALLEY
10			E2E2NW	31	30N	40E	VALLEY

Remarks:

THE FOLLOWING ISSUES WERE IDENTIFIED BY THE DNRC DURING ITS EXAMINATION OF THIS WATER RIGHT CLAIM.

THIS CLAIM NUMBER WAS NOT INCLUDED IN THE BASIN 40O DECREE ISSUED 05/24/1995.

A BETTER UNDERSTANDING OF YOUR CLAIMED WATER RIGHT CAN BE OBTAINED BY COMPARING YOUR RIGHT WITH OTHER CLAIMS IN THE BASIN. FOR EXAMPLE, COMPARE PRIORITY DATES, FLOW RATES, VOLUMES, OR ACRES IRRIGATED. ALSO, YOUR WATER RIGHT MAY BE SUBJECT TO WATER RIGHTS IN ADJOINING SUBBASINS OR BASINS AS WELL AS BEING SUBJECT TO OTHER RIGHTS ON YOUR SOURCE OF SUPPLY. FINALLY, YOUR WATER RIGHT MAY BE SUBJECT TO INDIAN RESERVED AND FEDERAL RESERVED WATER RIGHTS.

COMPLETE DETAILS REGARDING THE DNRC PREPARATION OF THIS INTERLOCUTORY DECREE AND RELATED MATERIALS CAN BE REVIEWED AT THE OFFICE LOCATIONS IDENTIFIED IN THE DOCUMENT ENTITLED "NOTICE OF ENTRY OF INTERLOCUTORY DECREE AND NOTICE OF AVAILABILITY."

SEE GENERAL FINDINGS OF FACT AND CONCLUSIONS OF LAW FOR FURTHER EXPLANATION OF YOUR CLAIMED WATER RIGHT. THESE FINDINGS CAN BE FOUND AS INDICATED IN THE DOCUMENT ENTITLED "NOTICE OF ENTRY OF INTERLOCUTORY DECREE AND NOTICE OF AVAILABILITY." IF YOU NEED OBJECTION FORMS, OR HAVE QUESTIONS ABOUT WATER COURT PROCEDURES OR CHANGES TO YOUR RIGHT, YOU CAN CONTACT THE WATER COURT BY CALLING 1-800-624-3270 (WITHIN MONTANA ONLY) OR 1-406-586-4364, OR BY WRITING TO P.O. BOX 1389, BOZEMAN, MT 59771-1389.

INTERLOCUTORY DECREE
MILK RIVER, BELOW WHITEWATER INCLUDING PORCUPINE CREEK
BASIN 400
ABSTRACT OF WATER RIGHT CLAIM

IMPORTANT NOTICE

YOUR WATER RIGHT AS SHOWN ON THIS ABSTRACT MAY HAVE CHANGES FROM YOUR WATER RIGHT AS CLAIMED OR AMENDED. AN ASTERISK (*) HAS BEEN PLACED NEXT TO EACH ITEM CHANGED BY THE MONTANA WATER COURT OR BY THE DEPARTMENT OF NATURAL RESOURCES AND CONSERVATION (DNRC) DURING THE PREPARATION OF THIS INTERLOCUTORY DECREE. THESE CHANGES ARE AUTHORIZED BY THE MONTANA SUPREME COURT WATER RIGHT CLAIMS EXAMINATION RULES OR BY ORDER OF THE WATER COURT.

OBJECTIONS MAY BE FILED ACCORDING TO THE PROCEDURES OUTLINED IN THE DOCUMENT ENTITLED "NOTICE OF ENTRY OF INTERLOCUTORY DECREE AND NOTICE OF AVAILABILITY."

Water Right Number: 400 30134355 STATEMENT OF CLAIM

Version: 1 -- ORIGINAL RIGHT

Status: ACTIVE

Owners: JOE PHILIPPI
PO BOX 175
JUDITH GAP, MT 59453-0175

SUSAN PHILIPPI
PO BOX 175
JUDITH GAP, MT 59453-0175

Priority Date: APRIL 1, 1945

Type of Historical Right: USE

Purpose (Use): STOCK

Flow Rate: 20.00 GPM

***Volume:** THIS RIGHT INCLUDES THE AMOUNT OF WATER CONSUMPTIVELY USED FOR STOCKWATERING PURPOSES AT THE RATE OF 30 GALLONS PER DAY PER ANIMAL UNIT. ANIMAL UNITS SHALL BE BASED ON REASONABLE CARRYING CAPACITY AND HISTORICAL USE OF THE AREA SERVICED BY THIS WATER SOURCE.

Source Name: GROUNDWATER

Source Type: GROUNDWATER

***Point of Diversion and Means of Diversion:**

<u>ID</u>	<u>Govt Lot</u>	<u>Qtr Sec</u>	<u>Sec</u>	<u>Twp</u>	<u>Rge</u>	<u>County</u>
1		NENESW	33	28N	41E	VALLEY

Period of Diversion: JANUARY 1 TO DECEMBER 31

Diversion Means: WELL

Period of Use: JANUARY 1 TO DECEMBER 31

Place of Use:

<u>ID</u>	<u>Acres</u>	<u>Govt Lot</u>	<u>Qtr Sec</u>	<u>Sec</u>	<u>Twp</u>	<u>Rge</u>	<u>County</u>
1			NENESW	33	28N	41E	VALLEY
2			NWNESW	33	28N	41E	VALLEY

Remarks:

THE WATER RIGHTS LISTED FOLLOWING THIS STATEMENT ARE MULTIPLE USES OF THE SAME RIGHT. THE USE OF THIS RIGHT FOR SEVERAL PURPOSES DOES NOT INCREASE THE EXTENT OF THE WATER RIGHT. RATHER IT DECREES THE RIGHT TO ALTERNATE AND EXCHANGE THE USE (PURPOSE) OF THE WATER IN ACCORD WITH HISTORICAL PRACTICES.

30134355 30134356

THE FOLLOWING ISSUES WERE IDENTIFIED BY THE DNRC DURING ITS EXAMINATION OF THIS WATER RIGHT CLAIM.

THIS CLAIM NUMBER WAS NOT INCLUDED IN THE BASIN 40O DECREE ISSUED 05/24/1995.

THE CLAIMED POINT OF DIVERSION IS IN QUESTION. THE LOCATION OF THE WELL CANNOT BE IDENTIFIED FROM AVAILABLE DATA.

THE CLAIMED PLACE OF USE COULD NOT BE IDENTIFIED FROM DATA SUBMITTED WITH THE CLAIM.

A BETTER UNDERSTANDING OF YOUR CLAIMED WATER RIGHT CAN BE OBTAINED BY COMPARING YOUR RIGHT WITH OTHER CLAIMS IN THE BASIN. FOR EXAMPLE, COMPARE PRIORITY DATES, FLOW RATES, VOLUMES, OR ACRES IRRIGATED. ALSO, YOUR WATER RIGHT MAY BE SUBJECT TO WATER RIGHTS IN ADJOINING SUBBASINS OR BASINS AS WELL AS BEING SUBJECT TO OTHER RIGHTS ON YOUR SOURCE OF SUPPLY. FINALLY, YOUR WATER RIGHT MAY BE SUBJECT TO INDIAN RESERVED AND FEDERAL RESERVED WATER RIGHTS.

COMPLETE DETAILS REGARDING THE DNRC PREPARATION OF THIS INTERLOCUTORY DECREE AND RELATED MATERIALS CAN BE REVIEWED AT THE OFFICE LOCATIONS IDENTIFIED IN THE DOCUMENT ENTITLED "NOTICE OF ENTRY OF INTERLOCUTORY DECREE AND NOTICE OF AVAILABILITY."

SEE GENERAL FINDINGS OF FACT AND CONCLUSIONS OF LAW FOR FURTHER EXPLANATION OF YOUR CLAIMED WATER RIGHT. THESE FINDINGS CAN BE FOUND AS INDICATED IN THE DOCUMENT ENTITLED "NOTICE OF ENTRY OF INTERLOCUTORY DECREE AND NOTICE OF AVAILABILITY." IF YOU NEED OBJECTION FORMS, OR HAVE QUESTIONS ABOUT WATER COURT PROCEDURES OR CHANGES TO YOUR RIGHT, YOU CAN CONTACT THE WATER COURT BY CALLING 1-800-624-3270 (WITHIN MONTANA ONLY) OR 1-406-586-4364, OR BY WRITING TO P.O. BOX 1389, BOZEMAN, MT 59771-1389.

INTERLOCUTORY DECREE
MILK RIVER, BELOW WHITEWATER INCLUDING PORCUPINE CREEK
BASIN 400
ABSTRACT OF WATER RIGHT CLAIM

IMPORTANT NOTICE

YOUR WATER RIGHT AS SHOWN ON THIS ABSTRACT MAY HAVE CHANGES FROM YOUR WATER RIGHT AS CLAIMED OR AMENDED. AN ASTERISK (*) HAS BEEN PLACED NEXT TO EACH ITEM CHANGED BY THE MONTANA WATER COURT OR BY THE DEPARTMENT OF NATURAL RESOURCES AND CONSERVATION (DNRC) DURING THE PREPARATION OF THIS INTERLOCUTORY DECREE. THESE CHANGES ARE AUTHORIZED BY THE MONTANA SUPREME COURT WATER RIGHT CLAIMS EXAMINATION RULES OR BY ORDER OF THE WATER COURT.

OBJECTIONS MAY BE FILED ACCORDING TO THE PROCEDURES OUTLINED IN THE DOCUMENT ENTITLED "NOTICE OF ENTRY OF INTERLOCUTORY DECREE AND NOTICE OF AVAILABILITY."

Water Right Number: 400 30134356 STATEMENT OF CLAIM
Version: 1 -- ORIGINAL RIGHT
Status: ACTIVE

Owners: JOE PHILIPPI
PO BOX 175
JUDITH GAP, MT 59453-0175
SUSAN PHILIPPI
PO BOX 175
JUDITH GAP, MT 59453-0175

Priority Date: APRIL 1, 1945

Type of Historical Right: USE

Purpose (Use): DOMESTIC

Flow Rate: 20.00 GPM

Volume: 4.00 AC-FT

Households: 1

Maximum Acres: 1.00

Source Name: GROUNDWATER

Source Type: GROUNDWATER

***Point of Diversion and Means of Diversion:**

<u>ID</u>	<u>Govt Lot</u>	<u>Qtr Sec</u>	<u>Sec</u>	<u>Twp</u>	<u>Rge</u>	<u>County</u>
1		NENESW	33	28N	41E	VALLEY

Period of Diversion: JANUARY 1 TO DECEMBER 31

Diversion Means: WELL

Period of Use: JANUARY 1 TO DECEMBER 31

Place of Use:

<u>ID</u>	<u>Acres</u>	<u>Govt Lot</u>	<u>Qtr Sec</u>	<u>Sec</u>	<u>Twp</u>	<u>Rge</u>	<u>County</u>
1			NENESW	33	28N	41E	VALLEY

Remarks:

THE WATER RIGHTS LISTED FOLLOWING THIS STATEMENT ARE MULTIPLE USES OF THE SAME RIGHT. THE USE OF THIS RIGHT FOR SEVERAL PURPOSES DOES NOT INCREASE THE EXTENT OF THE WATER RIGHT. RATHER IT DECREES THE RIGHT TO ALTERNATE AND EXCHANGE THE USE (PURPOSE) OF THE WATER IN ACCORD WITH HISTORICAL PRACTICES.

30134355

30134356

THE FOLLOWING ISSUES WERE IDENTIFIED BY THE DNRC DURING ITS EXAMINATION OF THIS WATER RIGHT CLAIM.

THIS CLAIM NUMBER WAS NOT INCLUDED IN THE BASIN 400 DECREE ISSUED 05/24/1995.

THE CLAIMED POINT OF DIVERSION IS IN QUESTION. THE LOCATION OF THE WELL CANNOT BE IDENTIFIED FROM AVAILABLE DATA.

THE CLAIMED PLACE OF USE AND ACRES IRRIGATED COULD NOT BE IDENTIFIED FROM DATA SUBMITTED WITH THE CLAIM.

VOLUME MAY REQUIRE MODIFICATION BASED ON RESOLUTION OF MAXIMUM ACRES ISSUE.

A BETTER UNDERSTANDING OF YOUR CLAIMED WATER RIGHT CAN BE OBTAINED BY COMPARING YOUR RIGHT WITH OTHER CLAIMS IN THE BASIN. FOR EXAMPLE, COMPARE PRIORITY DATES, FLOW RATES, VOLUMES, OR ACRES IRRIGATED. ALSO, YOUR WATER RIGHT MAY BE SUBJECT TO WATER RIGHTS IN ADJOINING SUBBASINS OR BASINS AS WELL AS BEING SUBJECT TO OTHER RIGHTS ON YOUR SOURCE OF SUPPLY. FINALLY, YOUR WATER RIGHT MAY BE SUBJECT TO INDIAN RESERVED AND FEDERAL RESERVED WATER RIGHTS.

COMPLETE DETAILS REGARDING THE DNRC PREPARATION OF THIS INTERLOCUTORY DECREE AND RELATED MATERIALS CAN BE REVIEWED AT THE OFFICE LOCATIONS IDENTIFIED IN THE DOCUMENT ENTITLED "NOTICE OF ENTRY OF INTERLOCUTORY DECREE AND NOTICE OF AVAILABILITY."

SEE GENERAL FINDINGS OF FACT AND CONCLUSIONS OF LAW FOR FURTHER EXPLANATION OF YOUR CLAIMED WATER RIGHT. THESE FINDINGS CAN BE FOUND AS INDICATED IN THE DOCUMENT ENTITLED "NOTICE OF ENTRY OF INTERLOCUTORY DECREE AND NOTICE OF AVAILABILITY." IF YOU NEED OBJECTION FORMS, OR HAVE QUESTIONS ABOUT WATER COURT PROCEDURES OR CHANGES TO YOUR RIGHT, YOU CAN CONTACT THE WATER COURT BY CALLING 1-800-624-3270 (WITHIN MONTANA ONLY) OR 1-406-586-4364, OR BY WRITING TO P.O. BOX 1389, BOZEMAN, MT 59771-1389.

INTERLOCUTORY DECREE
MILK RIVER, BELOW WHITEWATER INCLUDING PORCUPINE CREEK
BASIN 400
ABSTRACT OF WATER RIGHT CLAIM

IMPORTANT NOTICE

YOUR WATER RIGHT AS SHOWN ON THIS ABSTRACT MAY HAVE CHANGES FROM YOUR WATER RIGHT AS CLAIMED OR AMENDED. AN ASTERISK (*) HAS BEEN PLACED NEXT TO EACH ITEM CHANGED BY THE MONTANA WATER COURT OR BY THE DEPARTMENT OF NATURAL RESOURCES AND CONSERVATION (DNRC) DURING THE PREPARATION OF THIS INTERLOCUTORY DECREE. THESE CHANGES ARE AUTHORIZED BY THE MONTANA SUPREME COURT WATER RIGHT CLAIMS EXAMINATION RULES OR BY ORDER OF THE WATER COURT.

OBJECTIONS MAY BE FILED ACCORDING TO THE PROCEDURES OUTLINED IN THE DOCUMENT ENTITLED "NOTICE OF ENTRY OF INTERLOCUTORY DECREE AND NOTICE OF AVAILABILITY."

Water Right Number: 400 30134358 STATEMENT OF CLAIM

Version: 1 -- ORIGINAL RIGHT

Status: ACTIVE

Owners: JOE PHILIPPI
PO BOX 175
JUDITH GAP, MT 59453-0175

SUSAN PHILIPPI
PO BOX 175
JUDITH GAP, MT 59453-0175

Priority Date: JANUARY 1, 1895

Type of Historical Right: USE

Purpose (Use): STOCK

***Flow Rate:** A SPECIFIC FLOW RATE HAS NOT BEEN DECREED BECAUSE THIS USE CONSISTS OF STOCK DRINKING DIRECTLY FROM THE SOURCE, OR FROM A DITCH SYSTEM. THE FLOW RATE IS LIMITED TO THE MINIMUM AMOUNT HISTORICALLY NECESSARY TO SUSTAIN THIS PURPOSE.

***Volume:** THIS RIGHT INCLUDES THE AMOUNT OF WATER CONSUMPTIVELY USED FOR STOCKWATERING PURPOSES AT THE RATE OF 30 GALLONS PER DAY PER ANIMAL UNIT. ANIMAL UNITS SHALL BE BASED ON REASONABLE CARRYING CAPACITY AND HISTORICAL USE OF THE AREA SERVICED BY THIS WATER SOURCE.

***Source Name:** THE PASS

Source Type: SURFACE WATER

***Source Name:** UNNAMED TRIBUTARY OF THE PASS

Source Type: SURFACE WATER

***Point of Diversion and Means of Diversion:**

<u>ID</u>	<u>Govt Lot</u>	<u>Qtr</u>	<u>Sec</u>	<u>Twp</u>	<u>Rge</u>	<u>County</u>
1		E2	SWSE	12	31N	41E VALLEY

***Source Name:** UNNAMED TRIBUTARY OF THE PASS

Period of Diversion: JANUARY 1 TO DECEMBER 31
Diversion Means: LIVESTOCK DIRECT FROM SOURCE
 2 SESWSE 12 31N 41E VALLEY
Source Name: THE PASS
Period of Diversion: JANUARY 1 TO DECEMBER 31
Diversion Means: LIVESTOCK DIRECT FROM SOURCE
 3 NE 13 31N 41E VALLEY
Source Name: THE PASS
Period of Diversion: JANUARY 1 TO DECEMBER 31
Diversion Means: LIVESTOCK DIRECT FROM SOURCE
 4 NENESE 13 31N 41E VALLEY
Source Name: THE PASS
Period of Diversion: JANUARY 1 TO DECEMBER 31
Diversion Means: LIVESTOCK DIRECT FROM SOURCE

Period of Use: JANUARY 1 TO DECEMBER 31

***Place of Use:**

<u>ID</u>	<u>Acres</u>	<u>Govt Lot</u>	<u>Qtr Sec</u>	<u>Sec</u>	<u>Twp</u>	<u>Rge</u>	<u>County</u>
1			E2SWSE	12	31N	41E	VALLEY
2			SESWSE	12	31N	41E	VALLEY
3			NE	13	31N	41E	VALLEY
4			NENESE	13	31N	41E	VALLEY

Remarks:

THIS WATER RIGHT IS LOCATED, IN WHOLE OR IN PART, WITHIN THE BOUNDARY OF THE FORT PECK INDIAN RESERVATION.

THE FOLLOWING ISSUES WERE IDENTIFIED BY THE DNRC DURING ITS EXAMINATION OF THIS WATER RIGHT CLAIM.

THIS CLAIM NUMBER WAS NOT INCLUDED IN THE BASIN 400 DECREE ISSUED 05/24/1995.

ACCORDING TO CADASTRAL PROPERTY OWNERSHIP RECORDS, AS OF 03/24/2023 , A PORTION OF THE PROPERTY ON WHICH THIS WATER RIGHT IS USED APPEARS TO BE OWNED BY USA IN TRUST FOR THE ASSINIBOINE & SIOUX TRIBES, PO BOX 1027, POPLAR, MT 59255-1027.

A BETTER UNDERSTANDING OF YOUR CLAIMED WATER RIGHT CAN BE OBTAINED BY COMPARING YOUR RIGHT WITH OTHER CLAIMS IN THE BASIN. FOR EXAMPLE, COMPARE PRIORITY DATES, FLOW RATES, VOLUMES, OR ACRES IRRIGATED. ALSO, YOUR WATER RIGHT MAY BE SUBJECT TO WATER RIGHTS IN ADJOINING SUBBASINS OR BASINS AS WELL AS BEING SUBJECT TO OTHER RIGHTS ON YOUR SOURCE OF SUPPLY. FINALLY, YOUR WATER RIGHT MAY BE SUBJECT TO INDIAN RESERVED AND FEDERAL RESERVED WATER RIGHTS.

COMPLETE DETAILS REGARDING THE DNRC PREPARATION OF THIS INTERLOCUTORY DECREE AND RELATED MATERIALS CAN BE REVIEWED AT THE OFFICE LOCATIONS IDENTIFIED IN THE DOCUMENT ENTITLED "NOTICE OF ENTRY OF INTERLOCUTORY DECREE AND NOTICE OF AVAILABILITY."

SEE GENERAL FINDINGS OF FACT AND CONCLUSIONS OF LAW FOR FURTHER EXPLANATION OF YOUR CLAIMED WATER RIGHT. THESE FINDINGS CAN BE FOUND AS INDICATED IN THE DOCUMENT ENTITLED "NOTICE OF ENTRY OF INTERLOCUTORY DECREE AND NOTICE OF AVAILABILITY." IF YOU NEED OBJECTION FORMS, OR HAVE QUESTIONS ABOUT WATER COURT PROCEDURES OR CHANGES TO YOUR RIGHT, YOU CAN CONTACT THE WATER COURT BY CALLING 1-800-624-3270 (WITHIN MONTANA ONLY) OR 1-406-586-4364, OR BY WRITING TO P.O. BOX 1389, BOZEMAN, MT 59771-1389.

INTERLOCUTORY DECREE
MILK RIVER, BELOW WHITEWATER INCLUDING PORCUPINE CREEK
BASIN 400
ABSTRACT OF WATER RIGHT CLAIM

IMPORTANT NOTICE

YOUR WATER RIGHT AS SHOWN ON THIS ABSTRACT MAY HAVE CHANGES FROM YOUR WATER RIGHT AS CLAIMED OR AMENDED. AN ASTERISK (*) HAS BEEN PLACED NEXT TO EACH ITEM CHANGED BY THE MONTANA WATER COURT OR BY THE DEPARTMENT OF NATURAL RESOURCES AND CONSERVATION (DNRC) DURING THE PREPARATION OF THIS INTERLOCUTORY DECREE. THESE CHANGES ARE AUTHORIZED BY THE MONTANA SUPREME COURT WATER RIGHT CLAIMS EXAMINATION RULES OR BY ORDER OF THE WATER COURT.

OBJECTIONS MAY BE FILED ACCORDING TO THE PROCEDURES OUTLINED IN THE DOCUMENT ENTITLED "NOTICE OF ENTRY OF INTERLOCUTORY DECREE AND NOTICE OF AVAILABILITY."

Water Right Number: 400 30134359 STATEMENT OF CLAIM
Version: 1 -- ORIGINAL RIGHT
Status: ACTIVE

Owners: JOE PHILIPPI
PO BOX 175
JUDITH GAP, MT 59453-0175
SUSAN PHILIPPI
PO BOX 175
JUDITH GAP, MT 59453-0175

Priority Date: JANUARY 1, 1895

Type of Historical Right: USE

Purpose (Use): STOCK

***Flow Rate:** A SPECIFIC FLOW RATE HAS NOT BEEN DECREED BECAUSE THIS USE CONSISTS OF STOCK DRINKING DIRECTLY FROM THE SOURCE, OR FROM A DITCH SYSTEM. THE FLOW RATE IS LIMITED TO THE MINIMUM AMOUNT HISTORICALLY NECESSARY TO SUSTAIN THIS PURPOSE.

***Volume:** THIS RIGHT INCLUDES THE AMOUNT OF WATER CONSUMPTIVELY USED FOR STOCKWATERING PURPOSES AT THE RATE OF 30 GALLONS PER DAY PER ANIMAL UNIT. ANIMAL UNITS SHALL BE BASED ON REASONABLE CARRYING CAPACITY AND HISTORICAL USE OF THE AREA SERVICED BY THIS WATER SOURCE.

***Source Name:** MILK RIVER

Source Type: SURFACE WATER

***Source Name:** UNNAMED TRIBUTARY OF MILK RIVER

Source Type: SURFACE WATER

***Point of Diversion and Means of Diversion:**

<u>ID</u>	<u>Govt Lot</u>	<u>Qtr</u>	<u>Sec</u>	<u>Twp</u>	<u>Rge</u>	<u>County</u>
1		SWSWSW	28	28N	41E	VALLEY

Source Name: MILK RIVER

Period of Diversion: JANUARY 1 TO DECEMBER 31
Diversion Means: LIVESTOCK DIRECT FROM SOURCE
 2 16 E2SE 29 28N 41E VALLEY
Source Name: MILK RIVER
Period of Diversion: JANUARY 1 TO DECEMBER 31
Diversion Means: LIVESTOCK DIRECT FROM SOURCE
 3 14 SESESW 29 28N 41E VALLEY
Source Name: MILK RIVER
Period of Diversion: JANUARY 1 TO DECEMBER 31
Diversion Means: LIVESTOCK DIRECT FROM SOURCE
 4 4 NENW 32 28N 41E VALLEY
Source Name: MILK RIVER
Period of Diversion: JANUARY 1 TO DECEMBER 31
Diversion Means: LIVESTOCK DIRECT FROM SOURCE
 5 5 N2NWNW 33 28N 41E VALLEY
Source Name: MILK RIVER
Period of Diversion: JANUARY 1 TO DECEMBER 31
Diversion Means: LIVESTOCK DIRECT FROM SOURCE
 6 10 W2SE 33 28N 41E VALLEY
***Source Name:** UNNAMED TRIBUTARY OF MILK RIVER
Period of Diversion: JANUARY 1 TO DECEMBER 31
Diversion Means: LIVESTOCK DIRECT FROM SOURCE
 7 17 S2SE 33 28N 41E VALLEY
***Source Name:** UNNAMED TRIBUTARY OF MILK RIVER
Period of Diversion: JANUARY 1 TO DECEMBER 31
Diversion Means: LIVESTOCK DIRECT FROM SOURCE

Period of Use: JANUARY 1 TO DECEMBER 31

***Place of Use:**

<u>ID</u>	<u>Acres</u>	<u>Govt Lot</u>	<u>Qtr Sec</u>	<u>Sec</u>	<u>Twp</u>	<u>Rge</u>	<u>County</u>
1			SWSWSW	28	28N	41E	VALLEY
2		16	E2SE	29	28N	41E	VALLEY
3		14	SESESW	29	28N	41E	VALLEY
4		4	NENW	32	28N	41E	VALLEY
5		5	N2NWNW	33	28N	41E	VALLEY
6		10	W2SE	33	28N	41E	VALLEY
7		17	S2SE	33	28N	41E	VALLEY

Remarks:

THE FOLLOWING ISSUES WERE IDENTIFIED BY THE DNRC DURING ITS EXAMINATION OF THIS WATER RIGHT CLAIM.

THIS CLAIM NUMBER WAS NOT INCLUDED IN THE BASIN 400 DECREE ISSUED 05/24/1995.

A BETTER UNDERSTANDING OF YOUR CLAIMED WATER RIGHT CAN BE OBTAINED BY COMPARING YOUR RIGHT WITH OTHER CLAIMS IN THE BASIN. FOR EXAMPLE, COMPARE PRIORITY DATES, FLOW RATES, VOLUMES, OR ACRES IRRIGATED. ALSO, YOUR WATER RIGHT MAY BE SUBJECT TO WATER RIGHTS IN ADJOINING SUBBASINS OR BASINS AS WELL AS BEING SUBJECT TO OTHER RIGHTS ON YOUR SOURCE OF SUPPLY. FINALLY, YOUR WATER RIGHT MAY BE SUBJECT TO INDIAN RESERVED AND FEDERAL RESERVED WATER RIGHTS.

COMPLETE DETAILS REGARDING THE DNRC PREPARATION OF THIS INTERLOCUTORY DECREE AND RELATED MATERIALS CAN BE REVIEWED AT THE OFFICE LOCATIONS IDENTIFIED IN THE DOCUMENT ENTITLED "NOTICE OF ENTRY OF INTERLOCUTORY DECREE AND NOTICE OF AVAILABILITY."

SEE GENERAL FINDINGS OF FACT AND CONCLUSIONS OF LAW FOR FURTHER EXPLANATION OF YOUR CLAIMED WATER RIGHT. THESE FINDINGS CAN BE FOUND AS INDICATED IN THE DOCUMENT ENTITLED "NOTICE OF ENTRY OF INTERLOCUTORY DECREE AND NOTICE OF AVAILABILITY." IF YOU NEED OBJECTION FORMS, OR HAVE QUESTIONS ABOUT WATER COURT PROCEDURES OR CHANGES TO YOUR RIGHT, YOU CAN CONTACT THE WATER COURT BY CALLING 1-800-624-3270 (WITHIN MONTANA ONLY) OR 1-406-586-4364, OR BY WRITING TO P.O. BOX 1389, BOZEMAN, MT 59771-1389.

INTERLOCUTORY DECREE
MILK RIVER, BELOW WHITEWATER INCLUDING PORCUPINE CREEK
BASIN 400
ABSTRACT OF WATER RIGHT CLAIM

IMPORTANT NOTICE

YOUR WATER RIGHT AS SHOWN ON THIS ABSTRACT MAY HAVE CHANGES FROM YOUR WATER RIGHT AS CLAIMED OR AMENDED. AN ASTERISK (*) HAS BEEN PLACED NEXT TO EACH ITEM CHANGED BY THE MONTANA WATER COURT OR BY THE DEPARTMENT OF NATURAL RESOURCES AND CONSERVATION (DNRC) DURING THE PREPARATION OF THIS INTERLOCUTORY DECREE. THESE CHANGES ARE AUTHORIZED BY THE MONTANA SUPREME COURT WATER RIGHT CLAIMS EXAMINATION RULES OR BY ORDER OF THE WATER COURT.

OBJECTIONS MAY BE FILED ACCORDING TO THE PROCEDURES OUTLINED IN THE DOCUMENT ENTITLED "NOTICE OF ENTRY OF INTERLOCUTORY DECREE AND NOTICE OF AVAILABILITY."

Water Right Number: 400 30134360 STATEMENT OF CLAIM
Version: 1 -- ORIGINAL RIGHT
Status: ACTIVE

Owners: JOE PHILIPPI
PO BOX 175
JUDITH GAP, MT 59453-0175
SUSAN PHILIPPI
PO BOX 175
JUDITH GAP, MT 59453-0175

Priority Date: JANUARY 1, 1895

Type of Historical Right: USE

Purpose (Use): STOCK

***Flow Rate:** A SPECIFIC FLOW RATE HAS NOT BEEN DECREED BECAUSE THIS USE CONSISTS OF STOCK DRINKING DIRECTLY FROM THE SOURCE, OR FROM A DITCH SYSTEM. THE FLOW RATE IS LIMITED TO THE MINIMUM AMOUNT HISTORICALLY NECESSARY TO SUSTAIN THIS PURPOSE.

***Volume:** THIS RIGHT INCLUDES THE AMOUNT OF WATER CONSUMPTIVELY USED FOR STOCKWATERING PURPOSES AT THE RATE OF 30 GALLONS PER DAY PER ANIMAL UNIT. ANIMAL UNITS SHALL BE BASED ON REASONABLE CARRYING CAPACITY AND HISTORICAL USE OF THE AREA SERVICED BY THIS WATER SOURCE.

Source Name: PORCUPINE CREEK, EAST FORK

Source Type: SURFACE WATER

Point of Diversion and Means of Diversion:

<u>ID</u>	<u>Govt Lot</u>	<u>Qtr Sec</u>	<u>Sec</u>	<u>Twp</u>	<u>Rge</u>	<u>County</u>
1		SE	13	31N	41E	VALLEY

Period of Diversion: JANUARY 1 TO DECEMBER 31

Diversion Means: LIVESTOCK DIRECT FROM SOURCE

2		N2NESW	8	31N	42E	VALLEY
---	--	--------	---	-----	-----	--------

Period of Diversion: JANUARY 1 TO DECEMBER 31

Diversion Means: LIVESTOCK DIRECT FROM SOURCE

3 S2S2NW 8 31N 42E VALLEY

Period of Diversion: JANUARY 1 TO DECEMBER 31

Diversion Means: LIVESTOCK DIRECT FROM SOURCE

4 SESESW 7 31N 42E VALLEY

Period of Diversion: JANUARY 1 TO DECEMBER 31

Diversion Means: LIVESTOCK DIRECT FROM SOURCE

Period of Use: JANUARY 1 TO DECEMBER 31

Place of Use:

<u>ID</u>	<u>Acres</u>	<u>Govt Lot</u>	<u>Qtr Sec</u>	<u>Sec</u>	<u>Twp</u>	<u>Rge</u>	<u>County</u>
1			SE	13	31N	41E	VALLEY
2			N2NESW	8	31N	42E	VALLEY
3			S2S2NW	8	31N	42E	VALLEY
4			SESESW	7	31N	42E	VALLEY

Remarks:

THIS WATER RIGHT IS LOCATED, IN WHOLE OR IN PART, WITHIN THE BOUNDARY OF THE FORT PECK INDIAN RESERVATION.

THE FOLLOWING ISSUES WERE IDENTIFIED BY THE DNRC DURING ITS EXAMINATION OF THIS WATER RIGHT CLAIM.

THIS CLAIM NUMBER WAS NOT INCLUDED IN THE BASIN 400 DECREE ISSUED 05/24/1995.

ACCORDING TO CADASTRAL PROPERTY OWNERSHIP RECORDS, AS OF 03/23/2023 , THE PROPERTY ON WHICH THIS WATER RIGHT IS USED APPEARS TO BE OWNED BY JOSEPH E PHILIPPI, PO BOX 175, JUDITH GAP, MT 59453-0175.

A BETTER UNDERSTANDING OF YOUR CLAIMED WATER RIGHT CAN BE OBTAINED BY COMPARING YOUR RIGHT WITH OTHER CLAIMS IN THE BASIN. FOR EXAMPLE, COMPARE PRIORITY DATES, FLOW RATES, VOLUMES, OR ACRES IRRIGATED. ALSO, YOUR WATER RIGHT MAY BE SUBJECT TO WATER RIGHTS IN ADJOINING SUBBASINS OR BASINS AS WELL AS BEING SUBJECT TO OTHER RIGHTS ON YOUR SOURCE OF SUPPLY. FINALLY, YOUR WATER RIGHT MAY BE SUBJECT TO INDIAN RESERVED AND FEDERAL RESERVED WATER RIGHTS.

COMPLETE DETAILS REGARDING THE DNRC PREPARATION OF THIS INTERLOCUTORY DECREE AND RELATED MATERIALS CAN BE REVIEWED AT THE OFFICE LOCATIONS IDENTIFIED IN THE DOCUMENT ENTITLED "NOTICE OF ENTRY OF INTERLOCUTORY DECREE AND NOTICE OF AVAILABILITY."

SEE GENERAL FINDINGS OF FACT AND CONCLUSIONS OF LAW FOR FURTHER EXPLANATION OF YOUR CLAIMED WATER RIGHT. THESE FINDINGS CAN BE FOUND AS INDICATED IN THE DOCUMENT ENTITLED "NOTICE OF ENTRY OF INTERLOCUTORY DECREE AND NOTICE OF AVAILABILITY." IF YOU NEED OBJECTION FORMS, OR HAVE QUESTIONS ABOUT WATER COURT PROCEDURES OR CHANGES TO YOUR RIGHT, YOU CAN CONTACT THE WATER COURT BY CALLING 1-800-624-3270 (WITHIN MONTANA ONLY) OR 1-406-586-4364, OR BY WRITING TO P.O. BOX 1389, BOZEMAN, MT 59771-1389.

INTERLOCUTORY DECREE
MILK RIVER, BELOW WHITEWATER INCLUDING PORCUPINE CREEK
BASIN 400
ABSTRACT OF WATER RIGHT CLAIM

IMPORTANT NOTICE

YOUR WATER RIGHT AS SHOWN ON THIS ABSTRACT MAY HAVE CHANGES FROM YOUR WATER RIGHT AS CLAIMED OR AMENDED. AN ASTERISK (*) HAS BEEN PLACED NEXT TO EACH ITEM CHANGED BY THE MONTANA WATER COURT OR BY THE DEPARTMENT OF NATURAL RESOURCES AND CONSERVATION (DNRC) DURING THE PREPARATION OF THIS INTERLOCUTORY DECREE. THESE CHANGES ARE AUTHORIZED BY THE MONTANA SUPREME COURT WATER RIGHT CLAIMS EXAMINATION RULES OR BY ORDER OF THE WATER COURT.

OBJECTIONS MAY BE FILED ACCORDING TO THE PROCEDURES OUTLINED IN THE DOCUMENT ENTITLED "NOTICE OF ENTRY OF INTERLOCUTORY DECREE AND NOTICE OF AVAILABILITY."

Water Right Number: 400 30134423 STATEMENT OF CLAIM

Version: 1 -- ORIGINAL RIGHT

Status: ACTIVE

Owners: CLIFFORD W GREENWOOD
4475 NASHUA RD N
LARSLAN, MT 59244-9736

KATHY P GREENWOOD
4475 NASHUA RD N
LARSLAN, MT 59244-9736

Priority Date: JUNE 24, 1919

Type of Historical Right: USE

Purpose (Use): STOCK

***Flow Rate:** A SPECIFIC FLOW RATE HAS NOT BEEN DECREED BECAUSE THIS USE CONSISTS OF STOCK DRINKING DIRECTLY FROM THE SOURCE, OR FROM A DITCH SYSTEM. THE FLOW RATE IS LIMITED TO THE MINIMUM AMOUNT HISTORICALLY NECESSARY TO SUSTAIN THIS PURPOSE.

***Volume:** THIS RIGHT INCLUDES THE AMOUNT OF WATER CONSUMPTIVELY USED FOR STOCKWATERING PURPOSES AT THE RATE OF 30 GALLONS PER DAY PER ANIMAL UNIT. ANIMAL UNITS SHALL BE BASED ON REASONABLE CARRYING CAPACITY AND HISTORICAL USE OF THE AREA SERVICED BY THIS WATER SOURCE.

***Source Name:** BOG COULEE

Source Type: SURFACE WATER

***Source Name:** UNNAMED TRIBUTARY OF BOG COULEE

Source Type: SURFACE WATER

***Point of Diversion and Means of Diversion:**

<u>ID</u>	<u>Govt Lot</u>	<u>Qtr</u>	<u>Sec</u>	<u>Twp</u>	<u>Rge</u>	<u>County</u>
1			NENESE	12	34N	41E VALLEY

***Source Name:** UNNAMED TRIBUTARY OF BOG COULEE

Period of Diversion: JANUARY 1 TO DECEMBER 31
Diversion Means: LIVESTOCK DIRECT FROM SOURCE
 2 E2E2SE 12 34N 41E VALLEY
Source Name: BOG COULEE
Period of Diversion: JANUARY 1 TO DECEMBER 31
Diversion Means: LIVESTOCK DIRECT FROM SOURCE
 3 E2E2NE 13 34N 41E VALLEY
Source Name: BOG COULEE
Period of Diversion: JANUARY 1 TO DECEMBER 31
Diversion Means: LIVESTOCK DIRECT FROM SOURCE
 4 NENE 13 34N 41E VALLEY
***Source Name:** UNNAMED TRIBUTARY OF BOG COULEE
Period of Diversion: JANUARY 1 TO DECEMBER 31
Diversion Means: LIVESTOCK DIRECT FROM SOURCE
 5 W2SENE 13 34N 41E VALLEY
***Source Name:** UNNAMED TRIBUTARY OF BOG COULEE
Period of Diversion: JANUARY 1 TO DECEMBER 31
Diversion Means: LIVESTOCK DIRECT FROM SOURCE
 6 E2NESE 13 34N 41E VALLEY
Source Name: BOG COULEE
Period of Diversion: JANUARY 1 TO DECEMBER 31
Diversion Means: LIVESTOCK DIRECT FROM SOURCE
 7 W2NESE 13 34N 41E VALLEY
***Source Name:** UNNAMED TRIBUTARY OF BOG COULEE
Period of Diversion: JANUARY 1 TO DECEMBER 31
Diversion Means: LIVESTOCK DIRECT FROM SOURCE

Period of Use: JANUARY 1 TO DECEMBER 31

***Place of Use:**

<u>ID</u>	<u>Acres</u>	<u>Govt Lot</u>	<u>Qtr Sec</u>	<u>Sec</u>	<u>Twp</u>	<u>Rge</u>	<u>County</u>
1			E2E2SE	12	34N	41E	VALLEY
2			NENESE	12	34N	41E	VALLEY
3			E2E2NE	13	34N	41E	VALLEY
4			NENE	13	34N	41E	VALLEY
5			W2SENE	13	34N	41E	VALLEY
6			E2NESE	13	34N	41E	VALLEY
7			W2NESE	13	34N	41E	VALLEY

Remarks:

THE FOLLOWING ISSUES WERE IDENTIFIED BY THE DNRC DURING ITS EXAMINATION OF THIS WATER RIGHT CLAIM.

THIS CLAIM NUMBER WAS NOT INCLUDED IN THE BASIN 400 DECREE ISSUED 05/24/1995.

A BETTER UNDERSTANDING OF YOUR CLAIMED WATER RIGHT CAN BE OBTAINED BY COMPARING YOUR RIGHT WITH OTHER CLAIMS IN THE BASIN. FOR EXAMPLE, COMPARE PRIORITY DATES, FLOW RATES, VOLUMES, OR ACRES IRRIGATED. ALSO, YOUR WATER RIGHT MAY BE SUBJECT TO WATER RIGHTS IN ADJOINING SUBBASINS OR BASINS AS WELL AS BEING SUBJECT TO OTHER RIGHTS ON YOUR SOURCE OF SUPPLY. FINALLY, YOUR WATER RIGHT MAY BE SUBJECT TO INDIAN RESERVED AND FEDERAL RESERVED WATER RIGHTS.

COMPLETE DETAILS REGARDING THE DNRC PREPARATION OF THIS INTERLOCUTORY DECREE AND RELATED MATERIALS CAN BE REVIEWED AT THE OFFICE LOCATIONS IDENTIFIED IN THE DOCUMENT ENTITLED "NOTICE OF ENTRY OF INTERLOCUTORY DECREE AND NOTICE OF AVAILABILITY."

SEE GENERAL FINDINGS OF FACT AND CONCLUSIONS OF LAW FOR FURTHER EXPLANATION OF YOUR CLAIMED WATER RIGHT. THESE FINDINGS CAN BE FOUND AS INDICATED IN THE DOCUMENT ENTITLED "NOTICE OF ENTRY OF INTERLOCUTORY DECREE AND NOTICE OF AVAILABILITY." IF YOU NEED OBJECTION FORMS, OR HAVE QUESTIONS ABOUT WATER COURT PROCEDURES OR CHANGES TO YOUR RIGHT, YOU CAN CONTACT THE WATER COURT BY CALLING 1-800-624-3270 (WITHIN MONTANA ONLY) OR 1-406-586-4364, OR BY WRITING TO P.O. BOX 1389, BOZEMAN, MT 59711-1389.

INTERLOCUTORY DECREE
MILK RIVER, BELOW WHITEWATER INCLUDING PORCUPINE CREEK
BASIN 400
ABSTRACT OF WATER RIGHT CLAIM

IMPORTANT NOTICE

YOUR WATER RIGHT AS SHOWN ON THIS ABSTRACT MAY HAVE CHANGES FROM YOUR WATER RIGHT AS CLAIMED OR AMENDED. AN ASTERISK (*) HAS BEEN PLACED NEXT TO EACH ITEM CHANGED BY THE MONTANA WATER COURT OR BY THE DEPARTMENT OF NATURAL RESOURCES AND CONSERVATION (DNRC) DURING THE PREPARATION OF THIS INTERLOCUTORY DECREE. THESE CHANGES ARE AUTHORIZED BY THE MONTANA SUPREME COURT WATER RIGHT CLAIMS EXAMINATION RULES OR BY ORDER OF THE WATER COURT.

OBJECTIONS MAY BE FILED ACCORDING TO THE PROCEDURES OUTLINED IN THE DOCUMENT ENTITLED "NOTICE OF ENTRY OF INTERLOCUTORY DECREE AND NOTICE OF AVAILABILITY."

Water Right Number: 400 30134424 STATEMENT OF CLAIM

Version: 1 -- ORIGINAL RIGHT

Status: ACTIVE

Owners: CLIFFORD W GREENWOOD
4475 NASHUA RD N
LARSLAN, MT 59244-9736

KATHY P GREENWOOD
4475 NASHUA RD N
LARSLAN, MT 59244-9736

Priority Date: OCTOBER 29, 1918

Type of Historical Right: USE

Purpose (Use): STOCK

***Flow Rate:** A SPECIFIC FLOW RATE HAS NOT BEEN DECREED BECAUSE THIS USE CONSISTS OF STOCK DRINKING DIRECTLY FROM THE SOURCE, OR FROM A DITCH SYSTEM. THE FLOW RATE IS LIMITED TO THE MINIMUM AMOUNT HISTORICALLY NECESSARY TO SUSTAIN THIS PURPOSE.

***Volume:** THIS RIGHT INCLUDES THE AMOUNT OF WATER CONSUMPTIVELY USED FOR STOCKWATERING PURPOSES AT THE RATE OF 30 GALLONS PER DAY PER ANIMAL UNIT. ANIMAL UNITS SHALL BE BASED ON REASONABLE CARRYING CAPACITY AND HISTORICAL USE OF THE AREA SERVICED BY THIS WATER SOURCE.

Source Name: BOG COULEE

Source Type: SURFACE WATER

***Point of Diversion and Means of Diversion:**

<u>ID</u>	<u>Govt Lot</u>	<u>Qtr Sec</u>	<u>Sec</u>	<u>Twp</u>	<u>Rge</u>	<u>County</u>
1		W2E2	31	35N	42E	VALLEY

Period of Diversion: JANUARY 1 TO DECEMBER 31

Diversion Means: LIVESTOCK DIRECT FROM SOURCE

Period of Use: JANUARY 1 TO DECEMBER 31

***Place of Use:**

<u>ID</u>	<u>Acres</u>	<u>Govt Lot</u>	<u>Qtr Sec</u>	<u>Sec</u>	<u>Twp</u>	<u>Rge</u>	<u>County</u>
1			W2E2	31	35N	42E	VALLEY

Remarks:

THE FOLLOWING ISSUES WERE IDENTIFIED BY THE DNRC DURING ITS EXAMINATION OF THIS WATER RIGHT CLAIM.

THIS CLAIM NUMBER WAS NOT INCLUDED IN THE BASIN 400 DECREE ISSUED 05/24/1995.

A BETTER UNDERSTANDING OF YOUR CLAIMED WATER RIGHT CAN BE OBTAINED BY COMPARING YOUR RIGHT WITH OTHER CLAIMS IN THE BASIN. FOR EXAMPLE, COMPARE PRIORITY DATES, FLOW RATES, VOLUMES, OR ACRES IRRIGATED. ALSO, YOUR WATER RIGHT MAY BE SUBJECT TO WATER RIGHTS IN ADJOINING SUBBASINS OR BASINS AS WELL AS BEING SUBJECT TO OTHER RIGHTS ON YOUR SOURCE OF SUPPLY. FINALLY, YOUR WATER RIGHT MAY BE SUBJECT TO INDIAN RESERVED AND FEDERAL RESERVED WATER RIGHTS.

COMPLETE DETAILS REGARDING THE DNRC PREPARATION OF THIS INTERLOCUTORY DECREE AND RELATED MATERIALS CAN BE REVIEWED AT THE OFFICE LOCATIONS IDENTIFIED IN THE DOCUMENT ENTITLED "NOTICE OF ENTRY OF INTERLOCUTORY DECREE AND NOTICE OF AVAILABILITY."

SEE GENERAL FINDINGS OF FACT AND CONCLUSIONS OF LAW FOR FURTHER EXPLANATION OF YOUR CLAIMED WATER RIGHT. THESE FINDINGS CAN BE FOUND AS INDICATED IN THE DOCUMENT ENTITLED "NOTICE OF ENTRY OF INTERLOCUTORY DECREE AND NOTICE OF AVAILABILITY." IF YOU NEED OBJECTION FORMS, OR HAVE QUESTIONS ABOUT WATER COURT PROCEDURES OR CHANGES TO YOUR RIGHT, YOU CAN CONTACT THE WATER COURT BY CALLING 1-800-624-3270 (WITHIN MONTANA ONLY) OR 1-406-586-4364, OR BY WRITING TO P.O. BOX 1389, BOZEMAN, MT 59771-1389.

INTERLOCUTORY DECREE
MILK RIVER, BELOW WHITEWATER INCLUDING PORCUPINE CREEK
BASIN 400
ABSTRACT OF WATER RIGHT CLAIM

IMPORTANT NOTICE

YOUR WATER RIGHT AS SHOWN ON THIS ABSTRACT MAY HAVE CHANGES FROM YOUR WATER RIGHT AS CLAIMED OR AMENDED. AN ASTERISK (*) HAS BEEN PLACED NEXT TO EACH ITEM CHANGED BY THE MONTANA WATER COURT OR BY THE DEPARTMENT OF NATURAL RESOURCES AND CONSERVATION (DNRC) DURING THE PREPARATION OF THIS INTERLOCUTORY DECREE. THESE CHANGES ARE AUTHORIZED BY THE MONTANA SUPREME COURT WATER RIGHT CLAIMS EXAMINATION RULES OR BY ORDER OF THE WATER COURT.

OBJECTIONS MAY BE FILED ACCORDING TO THE PROCEDURES OUTLINED IN THE DOCUMENT ENTITLED "NOTICE OF ENTRY OF INTERLOCUTORY DECREE AND NOTICE OF AVAILABILITY."

Water Right Number: 400 30134426 STATEMENT OF CLAIM

Version: 1 -- ORIGINAL RIGHT

Status: ACTIVE

Owners: KATHY P GREENWOOD
4475 NASHUA RD N
LARSLAN, MT 59244-9736

Priority Date: JUNE 18, 1917

Type of Historical Right: USE

Purpose (Use): STOCK

***Flow Rate:** A SPECIFIC FLOW RATE HAS NOT BEEN DECREED BECAUSE THIS USE CONSISTS OF STOCK DRINKING DIRECTLY FROM THE SOURCE, OR FROM A DITCH SYSTEM. THE FLOW RATE IS LIMITED TO THE MINIMUM AMOUNT HISTORICALLY NECESSARY TO SUSTAIN THIS PURPOSE.

***Volume:** THIS RIGHT INCLUDES THE AMOUNT OF WATER CONSUMPTIVELY USED FOR STOCKWATERING PURPOSES AT THE RATE OF 30 GALLONS PER DAY PER ANIMAL UNIT. ANIMAL UNITS SHALL BE BASED ON REASONABLE CARRYING CAPACITY AND HISTORICAL USE OF THE AREA SERVICED BY THIS WATER SOURCE.

***Source Name:** PORCUPINE CREEK, MIDDLE FORK

Source Type: SURFACE WATER

***Source Name:** UNNAMED TRIBUTARY OF PORCUPINE CREEK, MIDDLE FORK

Source Type: SURFACE WATER

***Point of Diversion and Means of Diversion:**

<u>ID</u>	<u>Govt Lot</u>	<u>Qtr Sec</u>	<u>Sec</u>	<u>Twp</u>	<u>Rge</u>	<u>County</u>
1		SWSWSW	25	34N	40E	VALLEY

Source Name: PORCUPINE CREEK, MIDDLE FORK

Period of Diversion: JANUARY 1 TO DECEMBER 31

Diversion Means: LIVESTOCK DIRECT FROM SOURCE

2 E2 26 34N 40E VALLEY

Source Name: PORCUPINE CREEK, MIDDLE FORK
Period of Diversion: JANUARY 1 TO DECEMBER 31
Diversion Means: LIVESTOCK DIRECT FROM SOURCE

3 SENE 26 34N 40E VALLEY

***Source Name:** UNNAMED TRIBUTARY OF PORCUPINE CREEK, MIDDLE FORK
Period of Diversion: JANUARY 1 TO DECEMBER 31
Diversion Means: LIVESTOCK DIRECT FROM SOURCE

4 NENESE 26 34N 40E VALLEY

***Source Name:** UNNAMED TRIBUTARY OF PORCUPINE CREEK, MIDDLE FORK
Period of Diversion: JANUARY 1 TO DECEMBER 31
Diversion Means: LIVESTOCK DIRECT FROM SOURCE

Period of Use: JANUARY 1 TO DECEMBER 31

***Place of Use:**

<u>ID</u>	<u>Acres</u>	<u>Govt Lot</u>	<u>Qtr</u>	<u>Sec</u>	<u>Twp</u>	<u>Rge</u>	<u>County</u>
1			SWSWSW	25	34N	40E	VALLEY
2			E2	26	34N	40E	VALLEY
3			SENE	26	34N	40E	VALLEY
4			NENESE	26	34N	40E	VALLEY

Remarks:

THE FOLLOWING ISSUES WERE IDENTIFIED BY THE DNRC DURING ITS EXAMINATION OF THIS WATER RIGHT CLAIM.

THIS CLAIM NUMBER WAS NOT INCLUDED IN THE BASIN 400 DECREE ISSUED 05/24/1995.

A BETTER UNDERSTANDING OF YOUR CLAIMED WATER RIGHT CAN BE OBTAINED BY COMPARING YOUR RIGHT WITH OTHER CLAIMS IN THE BASIN. FOR EXAMPLE, COMPARE PRIORITY DATES, FLOW RATES, VOLUMES, OR ACRES IRRIGATED. ALSO, YOUR WATER RIGHT MAY BE SUBJECT TO WATER RIGHTS IN ADJOINING SUBBASINS OR BASINS AS WELL AS BEING SUBJECT TO OTHER RIGHTS ON YOUR SOURCE OF SUPPLY. FINALLY, YOUR WATER RIGHT MAY BE SUBJECT TO INDIAN RESERVED AND FEDERAL RESERVED WATER RIGHTS.

COMPLETE DETAILS REGARDING THE DNRC PREPARATION OF THIS INTERLOCUTORY DECREE AND RELATED MATERIALS CAN BE REVIEWED AT THE OFFICE LOCATIONS IDENTIFIED IN THE DOCUMENT ENTITLED "NOTICE OF ENTRY OF INTERLOCUTORY DECREE AND NOTICE OF AVAILABILITY."

SEE GENERAL FINDINGS OF FACT AND CONCLUSIONS OF LAW FOR FURTHER EXPLANATION OF YOUR CLAIMED WATER RIGHT. THESE FINDINGS CAN BE FOUND AS INDICATED IN THE DOCUMENT ENTITLED "NOTICE OF ENTRY OF INTERLOCUTORY DECREE AND NOTICE OF AVAILABILITY." IF YOU NEED OBJECTION FORMS, OR HAVE QUESTIONS ABOUT WATER COURT PROCEDURES OR CHANGES TO YOUR RIGHT, YOU CAN CONTACT THE WATER COURT BY CALLING 1-800-624-3270 (WITHIN MONTANA ONLY) OR 1-406-586-4364, OR BY WRITING TO P.O. BOX 1389, BOZEMAN, MT 59771-1389.

INTERLOCUTORY DECREE
MILK RIVER, BELOW WHITEWATER INCLUDING PORCUPINE CREEK
BASIN 400
ABSTRACT OF WATER RIGHT CLAIM

IMPORTANT NOTICE

YOUR WATER RIGHT AS SHOWN ON THIS ABSTRACT MAY HAVE CHANGES FROM YOUR WATER RIGHT AS CLAIMED OR AMENDED. AN ASTERISK (*) HAS BEEN PLACED NEXT TO EACH ITEM CHANGED BY THE MONTANA WATER COURT OR BY THE DEPARTMENT OF NATURAL RESOURCES AND CONSERVATION (DNRC) DURING THE PREPARATION OF THIS INTERLOCUTORY DECREE. THESE CHANGES ARE AUTHORIZED BY THE MONTANA SUPREME COURT WATER RIGHT CLAIMS EXAMINATION RULES OR BY ORDER OF THE WATER COURT.

OBJECTIONS MAY BE FILED ACCORDING TO THE PROCEDURES OUTLINED IN THE DOCUMENT ENTITLED "NOTICE OF ENTRY OF INTERLOCUTORY DECREE AND NOTICE OF AVAILABILITY."

Water Right Number: 400 30134431 STATEMENT OF CLAIM

Version: 1 -- ORIGINAL RIGHT

Status: ACTIVE

Owners: CLIFFORD W GREENWOOD
4475 NASHUA RD N
LARSLAN, MT 59244-9736

Priority Date: JUNE 25, 1920

Type of Historical Right: USE

Purpose (Use): STOCK

***Flow Rate:** A SPECIFIC FLOW RATE HAS NOT BEEN DECREED BECAUSE THIS USE CONSISTS OF STOCK DRINKING DIRECTLY FROM THE SOURCE, OR FROM A DITCH SYSTEM. THE FLOW RATE IS LIMITED TO THE MINIMUM AMOUNT HISTORICALLY NECESSARY TO SUSTAIN THIS PURPOSE.

***Volume:** THIS RIGHT INCLUDES THE AMOUNT OF WATER CONSUMPTIVELY USED FOR STOCKWATERING PURPOSES AT THE RATE OF 30 GALLONS PER DAY PER ANIMAL UNIT. ANIMAL UNITS SHALL BE BASED ON REASONABLE CARRYING CAPACITY AND HISTORICAL USE OF THE AREA SERVICED BY THIS WATER SOURCE.

***Source Name:** UNNAMED TRIBUTARY OF PORCUPINE CREEK, MIDDLE FORK

Source Type: SURFACE WATER

***Point of Diversion and Means of Diversion:**

<u>ID</u>	<u>Govt Lot</u>	<u>Qtr Sec</u>	<u>Sec</u>	<u>Twp</u>	<u>Rge</u>	<u>County</u>
1		S2SWSE	19	35N	40E	VALLEY

Period of Diversion: JANUARY 1 TO DECEMBER 31

Diversion Means: LIVESTOCK DIRECT FROM SOURCE

2		SESW	19	35N	40E	VALLEY
---	--	------	----	-----	-----	--------

Period of Diversion: JANUARY 1 TO DECEMBER 31

Diversion Means: LIVESTOCK DIRECT FROM SOURCE

INTERLOCUTORY DECREE
MILK RIVER, BELOW WHITEWATER INCLUDING PORCUPINE CREEK
BASIN 400
ABSTRACT OF WATER RIGHT CLAIM

IMPORTANT NOTICE

YOUR WATER RIGHT AS SHOWN ON THIS ABSTRACT MAY HAVE CHANGES FROM YOUR WATER RIGHT AS CLAIMED OR AMENDED. AN ASTERISK (*) HAS BEEN PLACED NEXT TO EACH ITEM CHANGED BY THE MONTANA WATER COURT OR BY THE DEPARTMENT OF NATURAL RESOURCES AND CONSERVATION (DNRC) DURING THE PREPARATION OF THIS INTERLOCUTORY DECREE. THESE CHANGES ARE AUTHORIZED BY THE MONTANA SUPREME COURT WATER RIGHT CLAIMS EXAMINATION RULES OR BY ORDER OF THE WATER COURT.

OBJECTIONS MAY BE FILED ACCORDING TO THE PROCEDURES OUTLINED IN THE DOCUMENT ENTITLED "NOTICE OF ENTRY OF INTERLOCUTORY DECREE AND NOTICE OF AVAILABILITY."

Water Right Number: 400 30134432 STATEMENT OF CLAIM

Version: 1 -- ORIGINAL RIGHT

Status: ACTIVE

Owners: CLIFFORD W GREENWOOD
4475 NASHUA RD N
LARSLAN, MT 59244-9736

Priority Date: JANUARY 29, 1918

Type of Historical Right: USE

Purpose (Use): STOCK

***Flow Rate:** A SPECIFIC FLOW RATE HAS NOT BEEN DECREED BECAUSE THIS USE CONSISTS OF STOCK DRINKING DIRECTLY FROM THE SOURCE, OR FROM A DITCH SYSTEM. THE FLOW RATE IS LIMITED TO THE MINIMUM AMOUNT HISTORICALLY NECESSARY TO SUSTAIN THIS PURPOSE.

***Volume:** THIS RIGHT INCLUDES THE AMOUNT OF WATER CONSUMPTIVELY USED FOR STOCKWATERING PURPOSES AT THE RATE OF 30 GALLONS PER DAY PER ANIMAL UNIT. ANIMAL UNITS SHALL BE BASED ON REASONABLE CARRYING CAPACITY AND HISTORICAL USE OF THE AREA SERVICED BY THIS WATER SOURCE.

Source Name: BOG COULEE

Source Type: SURFACE WATER

Point of Diversion and Means of Diversion:

<u>ID</u>	<u>Govt Lot</u>	<u>Qtr Sec</u>	<u>Sec</u>	<u>Twp</u>	<u>Rge</u>	<u>County</u>
1		SE	6	34N	42E	VALLEY

Period of Diversion: JANUARY 1 TO DECEMBER 31

Diversion Means: LIVESTOCK DIRECT FROM SOURCE

Period of Use: JANUARY 1 TO DECEMBER 31

Place of Use:

<u>ID</u>	<u>Acres</u>	<u>Govt Lot</u>	<u>Qtr Sec</u>	<u>Sec</u>	<u>Twp</u>	<u>Rge</u>	<u>County</u>
1			SE	6	34N	42E	VALLEY

Remarks:

THE FOLLOWING ISSUES WERE IDENTIFIED BY THE DNRC DURING ITS EXAMINATION OF THIS WATER RIGHT CLAIM.

THIS CLAIM NUMBER WAS NOT INCLUDED IN THE BASIN 400 DECREE ISSUED 05/24/1995.

A BETTER UNDERSTANDING OF YOUR CLAIMED WATER RIGHT CAN BE OBTAINED BY COMPARING YOUR RIGHT WITH OTHER CLAIMS IN THE BASIN. FOR EXAMPLE, COMPARE PRIORITY DATES, FLOW RATES, VOLUMES, OR ACRES IRRIGATED. ALSO, YOUR WATER RIGHT MAY BE SUBJECT TO WATER RIGHTS IN ADJOINING SUBBASINS OR BASINS AS WELL AS BEING SUBJECT TO OTHER RIGHTS ON YOUR SOURCE OF SUPPLY. FINALLY, YOUR WATER RIGHT MAY BE SUBJECT TO INDIAN RESERVED AND FEDERAL RESERVED WATER RIGHTS.

COMPLETE DETAILS REGARDING THE DNRC PREPARATION OF THIS INTERLOCUTORY DECREE AND RELATED MATERIALS CAN BE REVIEWED AT THE OFFICE LOCATIONS IDENTIFIED IN THE DOCUMENT ENTITLED "NOTICE OF ENTRY OF INTERLOCUTORY DECREE AND NOTICE OF AVAILABILITY."

SEE GENERAL FINDINGS OF FACT AND CONCLUSIONS OF LAW FOR FURTHER EXPLANATION OF YOUR CLAIMED WATER RIGHT. THESE FINDINGS CAN BE FOUND AS INDICATED IN THE DOCUMENT ENTITLED "NOTICE OF ENTRY OF INTERLOCUTORY DECREE AND NOTICE OF AVAILABILITY." IF YOU NEED OBJECTION FORMS, OR HAVE QUESTIONS ABOUT WATER COURT PROCEDURES OR CHANGES TO YOUR RIGHT, YOU CAN CONTACT THE WATER COURT BY CALLING 1-800-624-3270 (WITHIN MONTANA ONLY) OR 1-406-586-4364, OR BY WRITING TO P.O. BOX 1389, BOZEMAN, MT 59771-1389.

INTERLOCUTORY DECREE
MILK RIVER, BELOW WHITEWATER INCLUDING PORCUPINE CREEK
BASIN 400
ABSTRACT OF WATER RIGHT CLAIM

IMPORTANT NOTICE

YOUR WATER RIGHT AS SHOWN ON THIS ABSTRACT MAY HAVE CHANGES FROM YOUR WATER RIGHT AS CLAIMED OR AMENDED. AN ASTERISK (*) HAS BEEN PLACED NEXT TO EACH ITEM CHANGED BY THE MONTANA WATER COURT OR BY THE DEPARTMENT OF NATURAL RESOURCES AND CONSERVATION (DNRC) DURING THE PREPARATION OF THIS INTERLOCUTORY DECREE. THESE CHANGES ARE AUTHORIZED BY THE MONTANA SUPREME COURT WATER RIGHT CLAIMS EXAMINATION RULES OR BY ORDER OF THE WATER COURT.

OBJECTIONS MAY BE FILED ACCORDING TO THE PROCEDURES OUTLINED IN THE DOCUMENT ENTITLED "NOTICE OF ENTRY OF INTERLOCUTORY DECREE AND NOTICE OF AVAILABILITY."

Water Right Number: 400 30134574 STATEMENT OF CLAIM

Version: 1 -- ORIGINAL RIGHT

Status: ACTIVE

Owners: CORNWELL GWENDOLYN V LIVING TRUST
GWENDOLYN V & PAUL C CORNWELL, TRUSTEES
584 BILLINGSLEY RD
GLASGOW, MT 59230-2830

Priority Date: DECEMBER 31, 1949

Type of Historical Right: USE

Purpose (Use): STOCK

***Flow Rate:** A SPECIFIC FLOW RATE HAS NOT BEEN DECREED BECAUSE THIS USE CONSISTS OF STOCK DRINKING DIRECTLY FROM THE SOURCE, OR FROM A DITCH SYSTEM. THE FLOW RATE IS LIMITED TO THE MINIMUM AMOUNT HISTORICALLY NECESSARY TO SUSTAIN THIS PURPOSE.

***Volume:** THIS RIGHT INCLUDES THE AMOUNT OF WATER CONSUMPTIVELY USED FOR STOCKWATERING PURPOSES AT THE RATE OF 30 GALLONS PER DAY PER ANIMAL UNIT. ANIMAL UNITS SHALL BE BASED ON REASONABLE CARRYING CAPACITY AND HISTORICAL USE OF THE AREA SERVICED BY THIS WATER SOURCE.

Source Name: MILK RIVER

Source Type: SURFACE WATER

***Point of Diversion and Means of Diversion:**

<u>ID</u>	<u>Govt Lot</u>	<u>Qtr Sec</u>	<u>Sec</u>	<u>Twp</u>	<u>Rge</u>	<u>County</u>
1	3	NENE	31	30N	38E	VALLEY

Period of Diversion: JANUARY 1 TO DECEMBER 31

Diversion Means: LIVESTOCK DIRECT FROM SOURCE

2	4	SENE	31	30N	38E	VALLEY
---	---	------	----	-----	-----	--------

Period of Diversion: JANUARY 1 TO DECEMBER 31

Diversion Means: LIVESTOCK DIRECT FROM SOURCE

3	2	SWNW	32	30N	38E	VALLEY
Period of Diversion:	JANUARY 1 TO DECEMBER 31					
Diversion Means:	LIVESTOCK DIRECT FROM SOURCE					
4	4	NWSW	32	30N	38E	VALLEY
Period of Diversion:	JANUARY 1 TO DECEMBER 31					
Diversion Means:	LIVESTOCK DIRECT FROM SOURCE					
5	5	NESW	32	30N	38E	VALLEY
Period of Diversion:	JANUARY 1 TO DECEMBER 31					
Diversion Means:	LIVESTOCK DIRECT FROM SOURCE					

Period of Use: JANUARY 1 TO DECEMBER 31

***Place of Use:**

<u>ID</u>	<u>Acres</u>	<u>Govt Lot</u>	<u>Qtr Sec</u>	<u>Sec</u>	<u>Twp</u>	<u>Rge</u>	<u>County</u>
1		3	NENE	31	30N	38E	VALLEY
2		4	SENE	31	30N	38E	VALLEY
3		2	SWNW	32	30N	38E	VALLEY
4		4	NWSW	32	30N	38E	VALLEY
5		5	NESW	32	30N	38E	VALLEY

Remarks:

THE FOLLOWING ISSUES WERE IDENTIFIED BY THE DNRC DURING ITS EXAMINATION OF THIS WATER RIGHT CLAIM.

THIS CLAIM NUMBER WAS NOT INCLUDED IN THE BASIN 40O DECREE ISSUED 05/24/1995.

A BETTER UNDERSTANDING OF YOUR CLAIMED WATER RIGHT CAN BE OBTAINED BY COMPARING YOUR RIGHT WITH OTHER CLAIMS IN THE BASIN. FOR EXAMPLE, COMPARE PRIORITY DATES, FLOW RATES, VOLUMES, OR ACRES IRRIGATED. ALSO, YOUR WATER RIGHT MAY BE SUBJECT TO WATER RIGHTS IN ADJOINING SUBBASINS OR BASINS AS WELL AS BEING SUBJECT TO OTHER RIGHTS ON YOUR SOURCE OF SUPPLY. FINALLY, YOUR WATER RIGHT MAY BE SUBJECT TO INDIAN RESERVED AND FEDERAL RESERVED WATER RIGHTS.

COMPLETE DETAILS REGARDING THE DNRC PREPARATION OF THIS INTERLOCUTORY DECREE AND RELATED MATERIALS CAN BE REVIEWED AT THE OFFICE LOCATIONS IDENTIFIED IN THE DOCUMENT ENTITLED "NOTICE OF ENTRY OF INTERLOCUTORY DECREE AND NOTICE OF AVAILABILITY."

SEE GENERAL FINDINGS OF FACT AND CONCLUSIONS OF LAW FOR FURTHER EXPLANATION OF YOUR CLAIMED WATER RIGHT. THESE FINDINGS CAN BE FOUND AS INDICATED IN THE DOCUMENT ENTITLED "NOTICE OF ENTRY OF INTERLOCUTORY DECREE AND NOTICE OF AVAILABILITY." IF YOU NEED OBJECTION FORMS, OR HAVE QUESTIONS ABOUT WATER COURT PROCEDURES OR CHANGES TO YOUR RIGHT, YOU CAN CONTACT THE WATER COURT BY CALLING 1-800-624-3270 (WITHIN MONTANA ONLY) OR 1-406-586-4364, OR BY WRITING TO P.O. BOX 1389, BOZEMAN, MT 59771-1389.

INTERLOCUTORY DECREE
MILK RIVER, BELOW WHITEWATER INCLUDING PORCUPINE CREEK
BASIN 400
ABSTRACT OF WATER RIGHT CLAIM

IMPORTANT NOTICE

YOUR WATER RIGHT AS SHOWN ON THIS ABSTRACT MAY HAVE CHANGES FROM YOUR WATER RIGHT AS CLAIMED OR AMENDED. AN ASTERISK (*) HAS BEEN PLACED NEXT TO EACH ITEM CHANGED BY THE MONTANA WATER COURT OR BY THE DEPARTMENT OF NATURAL RESOURCES AND CONSERVATION (DNRC) DURING THE PREPARATION OF THIS INTERLOCUTORY DECREE. THESE CHANGES ARE AUTHORIZED BY THE MONTANA SUPREME COURT WATER RIGHT CLAIMS EXAMINATION RULES OR BY ORDER OF THE WATER COURT.

OBJECTIONS MAY BE FILED ACCORDING TO THE PROCEDURES OUTLINED IN THE DOCUMENT ENTITLED "NOTICE OF ENTRY OF INTERLOCUTORY DECREE AND NOTICE OF AVAILABILITY."

Water Right Number: 400 30134575 STATEMENT OF CLAIM

Version: 1 -- ORIGINAL RIGHT

Status: ACTIVE

Owners: CORNWELL GWENDOLYN V LIVING TRUST
GWENDOLYN V & PAUL C CORNWELL, TRUSTEES
584 BILLINGSLEY RD
GLASGOW, MT 59230-2830

Priority Date: DECEMBER 31, 1949

Type of Historical Right: USE

Purpose (Use): STOCK

***Flow Rate:** A SPECIFIC FLOW RATE HAS NOT BEEN DECREED BECAUSE THIS USE CONSISTS OF STOCK DRINKING DIRECTLY FROM THE SOURCE, OR FROM A DITCH SYSTEM. THE FLOW RATE IS LIMITED TO THE MINIMUM AMOUNT HISTORICALLY NECESSARY TO SUSTAIN THIS PURPOSE.

***Volume:** THIS RIGHT INCLUDES THE AMOUNT OF WATER CONSUMPTIVELY USED FOR STOCKWATERING PURPOSES AT THE RATE OF 30 GALLONS PER DAY PER ANIMAL UNIT. ANIMAL UNITS SHALL BE BASED ON REASONABLE CARRYING CAPACITY AND HISTORICAL USE OF THE AREA SERVICED BY THIS WATER SOURCE.

Source Name: BUGGY CREEK

Source Type: SURFACE WATER

***Point of Diversion and Means of Diversion:**

<u>ID</u>	<u>Govt Lot</u>	<u>Qtr Sec</u>	<u>Sec</u>	<u>Twp</u>	<u>Rge</u>	<u>County</u>
1	4	SENE	31	30N	38E	VALLEY

Period of Diversion: JANUARY 1 TO DECEMBER 31

Diversion Means: LIVESTOCK DIRECT FROM SOURCE

2		NWNW	32	30N	38E	VALLEY
---	--	------	----	-----	-----	--------

Period of Diversion: JANUARY 1 TO DECEMBER 31

Diversion Means: LIVESTOCK DIRECT FROM SOURCE

INTERLOCUTORY DECREE
MILK RIVER, BELOW WHITEWATER INCLUDING PORCUPINE CREEK
BASIN 400
ABSTRACT OF WATER RIGHT CLAIM

IMPORTANT NOTICE

YOUR WATER RIGHT AS SHOWN ON THIS ABSTRACT MAY HAVE CHANGES FROM YOUR WATER RIGHT AS CLAIMED OR AMENDED. AN ASTERISK (*) HAS BEEN PLACED NEXT TO EACH ITEM CHANGED BY THE MONTANA WATER COURT OR BY THE DEPARTMENT OF NATURAL RESOURCES AND CONSERVATION (DNRC) DURING THE PREPARATION OF THIS INTERLOCUTORY DECREE. THESE CHANGES ARE AUTHORIZED BY THE MONTANA SUPREME COURT WATER RIGHT CLAIMS EXAMINATION RULES OR BY ORDER OF THE WATER COURT.

OBJECTIONS MAY BE FILED ACCORDING TO THE PROCEDURES OUTLINED IN THE DOCUMENT ENTITLED "NOTICE OF ENTRY OF INTERLOCUTORY DECREE AND NOTICE OF AVAILABILITY."

Water Right Number: 400 30134576 STATEMENT OF CLAIM

Version: 1 -- ORIGINAL RIGHT

Status: ACTIVE

Owners: CORNWELL GWENDOLYN V LIVING TRUST
GWENDOLYN V & PAUL C CORNWELL, TRUSTEES
584 BILLINGSLEY RD
GLASGOW, MT 59230-2830

Priority Date: DECEMBER 31, 1914

Type of Historical Right: USE

Purpose (Use): STOCK

***Flow Rate:** A SPECIFIC FLOW RATE HAS NOT BEEN DECREED BECAUSE THIS USE CONSISTS OF STOCK DRINKING DIRECTLY FROM THE SOURCE, OR FROM A DITCH SYSTEM. THE FLOW RATE IS LIMITED TO THE MINIMUM AMOUNT HISTORICALLY NECESSARY TO SUSTAIN THIS PURPOSE.

***Volume:** THIS RIGHT INCLUDES THE AMOUNT OF WATER CONSUMPTIVELY USED FOR STOCKWATERING PURPOSES AT THE RATE OF 30 GALLONS PER DAY PER ANIMAL UNIT. ANIMAL UNITS SHALL BE BASED ON REASONABLE CARRYING CAPACITY AND HISTORICAL USE OF THE AREA SERVICED BY THIS WATER SOURCE.

Source Name: UNNAMED TRIBUTARY OF PORCUPINE CREEK, MIDDLE FORK

Source Type: SURFACE WATER

***Source Name:** UNNAMED TRIBUTARY OF SNOW COULEE

Source Type: SURFACE WATER

***Point of Diversion and Means of Diversion:**

<u>ID</u>	<u>Govt Lot</u>	<u>Qtr Sec</u>	<u>Sec</u>	<u>Twp</u>	<u>Rge</u>	<u>County</u>
1		N2SE	26	36N	40E	VALLEY

Source Name: UNNAMED TRIBUTARY OF SNOW COULEE

Period of Diversion: JANUARY 1 TO DECEMBER 31

Diversion Means: LIVESTOCK DIRECT FROM SOURCE

2 SWSWSE 26 36N 40E VALLEY

Source Name: UNNAMED TRIBUTARY OF SNOW COULEE
Period of Diversion: JANUARY 1 TO DECEMBER 31
Diversion Means: LIVESTOCK DIRECT FROM SOURCE

3 NE 35 36N 40E VALLEY

*Source Name: UNNAMED TRIBUTARY OF SNOW COULEE
Period of Diversion: JANUARY 1 TO DECEMBER 31
Diversion Means: LIVESTOCK DIRECT FROM SOURCE

4 SWNW 35 36N 40E VALLEY

Source Name: UNNAMED TRIBUTARY OF PORCUPINE CREEK, MIDDLE FORK
Period of Diversion: JANUARY 1 TO DECEMBER 31
Diversion Means: LIVESTOCK DIRECT FROM SOURCE

Period of Use: JANUARY 1 TO DECEMBER 31

*Place of Use:

<u>ID</u>	<u>Acres</u>	<u>Govt Lot</u>	<u>Qtr Sec</u>	<u>Sec</u>	<u>Twp</u>	<u>Rge</u>	<u>County</u>
1			N2SE	26	36N	40E	VALLEY
2			SWSWSE	26	36N	40E	VALLEY
3			NE	35	36N	40E	VALLEY
4			SWNW	35	36N	40E	VALLEY

Remarks:

THE FOLLOWING ISSUES WERE IDENTIFIED BY THE DNRC DURING ITS EXAMINATION OF THIS WATER RIGHT CLAIM.

THIS CLAIM NUMBER WAS NOT INCLUDED IN THE BASIN 400 DECREE ISSUED 05/24/1995.

A BETTER UNDERSTANDING OF YOUR CLAIMED WATER RIGHT CAN BE OBTAINED BY COMPARING YOUR RIGHT WITH OTHER CLAIMS IN THE BASIN. FOR EXAMPLE, COMPARE PRIORITY DATES, FLOW RATES, VOLUMES, OR ACRES IRRIGATED. ALSO, YOUR WATER RIGHT MAY BE SUBJECT TO WATER RIGHTS IN ADJOINING SUBBASINS OR BASINS AS WELL AS BEING SUBJECT TO OTHER RIGHTS ON YOUR SOURCE OF SUPPLY. FINALLY, YOUR WATER RIGHT MAY BE SUBJECT TO INDIAN RESERVED AND FEDERAL RESERVED WATER RIGHTS.

COMPLETE DETAILS REGARDING THE DNRC PREPARATION OF THIS INTERLOCUTORY DECREE AND RELATED MATERIALS CAN BE REVIEWED AT THE OFFICE LOCATIONS IDENTIFIED IN THE DOCUMENT ENTITLED "NOTICE OF ENTRY OF INTERLOCUTORY DECREE AND NOTICE OF AVAILABILITY."

SEE GENERAL FINDINGS OF FACT AND CONCLUSIONS OF LAW FOR FURTHER EXPLANATION OF YOUR CLAIMED WATER RIGHT. THESE FINDINGS CAN BE FOUND AS INDICATED IN THE DOCUMENT ENTITLED "NOTICE OF ENTRY OF INTERLOCUTORY DECREE AND NOTICE OF AVAILABILITY." IF YOU NEED OBJECTION FORMS, OR HAVE QUESTIONS ABOUT WATER COURT PROCEDURES OR CHANGES TO YOUR RIGHT, YOU CAN CONTACT THE WATER COURT BY CALLING 1-800-624-3270 (WITHIN MONTANA ONLY) OR 1-406-586-4364, OR BY WRITING TO P.O. BOX 1389, BOZEMAN, MT 59771-1389.

**INTERLOCUTORY DECREE
MILK RIVER, BELOW WHITEWATER INCLUDING PORCUPINE CREEK
BASIN 400
ABSTRACT OF WATER RIGHT CLAIM**

IMPORTANT NOTICE

YOUR WATER RIGHT AS SHOWN ON THIS ABSTRACT MAY HAVE CHANGES FROM YOUR WATER RIGHT AS CLAIMED OR AMENDED. AN ASTERISK (*) HAS BEEN PLACED NEXT TO EACH ITEM CHANGED BY THE MONTANA WATER COURT OR BY THE DEPARTMENT OF NATURAL RESOURCES AND CONSERVATION (DNRC) DURING THE PREPARATION OF THIS INTERLOCUTORY DECREE. THESE CHANGES ARE AUTHORIZED BY THE MONTANA SUPREME COURT WATER RIGHT CLAIMS EXAMINATION RULES OR BY ORDER OF THE WATER COURT.

OBJECTIONS MAY BE FILED ACCORDING TO THE PROCEDURES OUTLINED IN THE DOCUMENT ENTITLED "NOTICE OF ENTRY OF INTERLOCUTORY DECREE AND NOTICE OF AVAILABILITY."

Water Right Number: 400 30134584 STATEMENT OF CLAIM

Version: 1 -- ORIGINAL RIGHT

Status: ACTIVE

Owners: CARROLL MT PROPERTIES LLC
1640 OLD 421 S
BOONE, NC 28607

Priority Date: MARCH 5, 1919

Type of Historical Right: USE

Purpose (Use): STOCK

***Flow Rate:** A SPECIFIC FLOW RATE HAS NOT BEEN DECREED BECAUSE THIS USE CONSISTS OF STOCK DRINKING DIRECTLY FROM THE SOURCE, OR FROM A DITCH SYSTEM. THE FLOW RATE IS LIMITED TO THE MINIMUM AMOUNT HISTORICALLY NECESSARY TO SUSTAIN THIS PURPOSE.

***Volume:** THIS RIGHT INCLUDES THE AMOUNT OF WATER CONSUMPTIVELY USED FOR STOCKWATERING PURPOSES AT THE RATE OF 30 GALLONS PER DAY PER ANIMAL UNIT. ANIMAL UNITS SHALL BE BASED ON REASONABLE CARRYING CAPACITY AND HISTORICAL USE OF THE AREA SERVICED BY THIS WATER SOURCE.

***Source Name:** UNNAMED TRIBUTARY OF PORCUPINE CREEK, MIDDLE FORK

Source Type: SURFACE WATER

Point of Diversion and Means of Diversion:

<u>ID</u>	<u>Govt Lot</u>	<u>Qtr Sec</u>	<u>Sec</u>	<u>Twp</u>	<u>Rge</u>	<u>County</u>
1		NENWSE	13	35N	39E	VALLEY

Period of Diversion: JANUARY 1 TO DECEMBER 31

Diversion Means: LIVESTOCK DIRECT FROM SOURCE

Period of Use: JANUARY 1 TO DECEMBER 31

Place of Use:

<u>ID</u>	<u>Acres</u>	<u>Govt Lot</u>	<u>Qtr Sec</u>	<u>Sec</u>	<u>Twp</u>	<u>Rge</u>	<u>County</u>
1			NENWSE	13	35N	39E	VALLEY

Remarks:

THE FOLLOWING ISSUES WERE IDENTIFIED BY THE DNRC DURING ITS EXAMINATION OF THIS WATER RIGHT CLAIM.

THIS CLAIM NUMBER WAS NOT INCLUDED IN THE BASIN 400 DECREE ISSUED 05/24/1995.

THE CLAIMED POINT OF DIVERSION IS IN QUESTION. THE LOCATION OF THE LAKE CANNOT BE IDENTIFIED FROM AVAILABLE DATA.

THE CLAIMED PLACE OF USE COULD NOT BE IDENTIFIED FROM DATA SUBMITTED WITH THE CLAIM.

THIS CLAIM DOES NOT APPEAR TO MEET THE DEFINITION OF AN EXEMPT RIGHT UNDER SECTION 85-2-222 (1), MCA.

A BETTER UNDERSTANDING OF YOUR CLAIMED WATER RIGHT CAN BE OBTAINED BY COMPARING YOUR RIGHT WITH OTHER CLAIMS IN THE BASIN. FOR EXAMPLE, COMPARE PRIORITY DATES, FLOW RATES, VOLUMES, OR ACRES IRRIGATED. ALSO, YOUR WATER RIGHT MAY BE SUBJECT TO WATER RIGHTS IN ADJOINING SUBBASINS OR BASINS AS WELL AS BEING SUBJECT TO OTHER RIGHTS ON YOUR SOURCE OF SUPPLY. FINALLY, YOUR WATER RIGHT MAY BE SUBJECT TO INDIAN RESERVED AND FEDERAL RESERVED WATER RIGHTS.

COMPLETE DETAILS REGARDING THE DNRC PREPARATION OF THIS INTERLOCUTORY DECREE AND RELATED MATERIALS CAN BE REVIEWED AT THE OFFICE LOCATIONS IDENTIFIED IN THE DOCUMENT ENTITLED "NOTICE OF ENTRY OF INTERLOCUTORY DECREE AND NOTICE OF AVAILABILITY."

SEE GENERAL FINDINGS OF FACT AND CONCLUSIONS OF LAW FOR FURTHER EXPLANATION OF YOUR CLAIMED WATER RIGHT. THESE FINDINGS CAN BE FOUND AS INDICATED IN THE DOCUMENT ENTITLED "NOTICE OF ENTRY OF INTERLOCUTORY DECREE AND NOTICE OF AVAILABILITY." IF YOU NEED OBJECTION FORMS, OR HAVE QUESTIONS ABOUT WATER COURT PROCEDURES OR CHANGES TO YOUR RIGHT, YOU CAN CONTACT THE WATER COURT BY CALLING 1-800-624-3270 (WITHIN MONTANA ONLY) OR 1-406-586-4364, OR BY WRITING TO P.O. BOX 1389, BOZEMAN, MT 59711-1389.

INTERLOCUTORY DECREE
MILK RIVER, BELOW WHITEWATER INCLUDING PORCUPINE CREEK
BASIN 400
ABSTRACT OF WATER RIGHT CLAIM

IMPORTANT NOTICE

YOUR WATER RIGHT AS SHOWN ON THIS ABSTRACT MAY HAVE CHANGES FROM YOUR WATER RIGHT AS CLAIMED OR AMENDED. AN ASTERISK (*) HAS BEEN PLACED NEXT TO EACH ITEM CHANGED BY THE MONTANA WATER COURT OR BY THE DEPARTMENT OF NATURAL RESOURCES AND CONSERVATION (DNRC) DURING THE PREPARATION OF THIS INTERLOCUTORY DECREE. THESE CHANGES ARE AUTHORIZED BY THE MONTANA SUPREME COURT WATER RIGHT CLAIMS EXAMINATION RULES OR BY ORDER OF THE WATER COURT.

OBJECTIONS MAY BE FILED ACCORDING TO THE PROCEDURES OUTLINED IN THE DOCUMENT ENTITLED "NOTICE OF ENTRY OF INTERLOCUTORY DECREE AND NOTICE OF AVAILABILITY."

Water Right Number: 400 30134597 STATEMENT OF CLAIM
Version: 1 -- ORIGINAL RIGHT
Status: ACTIVE

Owners: ANTELOPE RANCH INC
584 BILLINGSLEY RD
GLASGOW, MT 59230-2830

Priority Date: DECEMBER 31, 1963

Type of Historical Right: FILED

Purpose (Use): DOMESTIC

Flow Rate: 35.00 GPM

Volume:

Households: 1

Maximum Acres: 5.00

Source Name: GROUNDWATER

Source Type: GROUNDWATER

***Point of Diversion and Means of Diversion:**

<u>ID</u>	<u>Govt Lot</u>	<u>Qtr Sec</u>	<u>Sec</u>	<u>Twp</u>	<u>Rge</u>	<u>County</u>
1		SWNWSE	28	29N	38E	VALLEY

Period of Diversion: JANUARY 1 TO DECEMBER 31

Diversion Means: WELL

Period of Use: JANUARY 1 TO DECEMBER 31

Place of Use:

<u>ID</u>	<u>Acres</u>	<u>Govt Lot</u>	<u>Qtr Sec</u>	<u>Sec</u>	<u>Twp</u>	<u>Rge</u>	<u>County</u>
1			SWNWSE	28	29N	38E	VALLEY

Remarks:

THE WATER RIGHTS LISTED FOLLOWING THIS STATEMENT ARE MULTIPLE USES OF THE SAME RIGHT. THE USE OF THIS RIGHT FOR SEVERAL PURPOSES DOES NOT INCREASE THE EXTENT OF THE WATER RIGHT. RATHER IT DECREES THE RIGHT TO ALTERNATE AND EXCHANGE THE USE (PURPOSE) OF THE WATER IN ACCORD WITH HISTORICAL PRACTICES.

30134597

30134600

THE FOLLOWING ISSUES WERE IDENTIFIED BY THE DNRC DURING ITS EXAMINATION OF THIS WATER RIGHT CLAIM.

THE WATER RIGHTS LISTED FOLLOWING THIS STATEMENT APPEAR TO BE DUPLICATE FILINGS. IT APPEARS ONLY ONE WATER RIGHT IS INVOLVED. 400 168580-00, 400 30134597.

THIS CLAIM NUMBER WAS NOT INCLUDED IN THE BASIN 400 DECREE ISSUED 05/24/1995.

THE CLAIMED FLOW RATE MAY BE QUESTIONABLE. DOCUMENTATION SUBMITTED WITH THIS CLAIM INDICATES A FLOW RATE OF 10 GPM.

A FORM GW4, DECLARATION OF VESTED GROUNDWATER RIGHTS, WAS FILED AND SUBMITTED WITH THIS CLAIM AS A GW2 , NOTICE OF COMPLETION OF GROUNDWATER APPROPRIATION.

NO VOLUME HAS BEEN CLAIMED. THE VOLUME GUIDELINE FOR THIS PURPOSE IS 14 ACRE-FEET PER YEAR.

A BETTER UNDERSTANDING OF YOUR CLAIMED WATER RIGHT CAN BE OBTAINED BY COMPARING YOUR RIGHT WITH OTHER CLAIMS IN THE BASIN. FOR EXAMPLE, COMPARE PRIORITY DATES, FLOW RATES, VOLUMES, OR ACRES IRRIGATED. ALSO, YOUR WATER RIGHT MAY BE SUBJECT TO WATER RIGHTS IN ADJOINING SUBBASINS OR BASINS AS WELL AS BEING SUBJECT TO OTHER RIGHTS ON YOUR SOURCE OF SUPPLY. FINALLY, YOUR WATER RIGHT MAY BE SUBJECT TO INDIAN RESERVED AND FEDERAL RESERVED WATER RIGHTS.

COMPLETE DETAILS REGARDING THE DNRC PREPARATION OF THIS INTERLOCUTORY DECREE AND RELATED MATERIALS CAN BE REVIEWED AT THE OFFICE LOCATIONS IDENTIFIED IN THE DOCUMENT ENTITLED "NOTICE OF ENTRY OF INTERLOCUTORY DECREE AND NOTICE OF AVAILABILITY."

SEE GENERAL FINDINGS OF FACT AND CONCLUSIONS OF LAW FOR FURTHER EXPLANATION OF YOUR CLAIMED WATER RIGHT. THESE FINDINGS CAN BE FOUND AS INDICATED IN THE DOCUMENT ENTITLED "NOTICE OF ENTRY OF INTERLOCUTORY DECREE AND NOTICE OF AVAILABILITY." IF YOU NEED OBJECTION FORMS, OR HAVE QUESTIONS ABOUT WATER COURT PROCEDURES OR CHANGES TO YOUR RIGHT, YOU CAN CONTACT THE WATER COURT BY CALLING 1-800-624-3270 (WITHIN MONTANA ONLY) OR 1-406-586-4364, OR BY WRITING TO P.O. BOX 1389, BOZEMAN, MT 59771-1389.

INTERLOCUTORY DECREE
MILK RIVER, BELOW WHITEWATER INCLUDING PORCUPINE CREEK
BASIN 400
ABSTRACT OF WATER RIGHT CLAIM

IMPORTANT NOTICE

YOUR WATER RIGHT AS SHOWN ON THIS ABSTRACT MAY HAVE CHANGES FROM YOUR WATER RIGHT AS CLAIMED OR AMENDED. AN ASTERISK (*) HAS BEEN PLACED NEXT TO EACH ITEM CHANGED BY THE MONTANA WATER COURT OR BY THE DEPARTMENT OF NATURAL RESOURCES AND CONSERVATION (DNRC) DURING THE PREPARATION OF THIS INTERLOCUTORY DECREE. THESE CHANGES ARE AUTHORIZED BY THE MONTANA SUPREME COURT WATER RIGHT CLAIMS EXAMINATION RULES OR BY ORDER OF THE WATER COURT.

OBJECTIONS MAY BE FILED ACCORDING TO THE PROCEDURES OUTLINED IN THE DOCUMENT ENTITLED "NOTICE OF ENTRY OF INTERLOCUTORY DECREE AND NOTICE OF AVAILABILITY."

Water Right Number: 400 30134598 STATEMENT OF CLAIM
Version: 1 -- ORIGINAL RIGHT
Status: ACTIVE

Owners: ANTELOPE RANCH INC
584 BILLINGSLEY RD
GLASGOW, MT 59230-2830

Priority Date: DECEMBER 31, 1963

Type of Historical Right: FILED

Purpose (Use): STOCK

Flow Rate: 35.00 GPM

***Volume:** THIS RIGHT INCLUDES THE AMOUNT OF WATER CONSUMPTIVELY USED FOR STOCKWATERING PURPOSES AT THE RATE OF 30 GALLONS PER DAY PER ANIMAL UNIT. ANIMAL UNITS SHALL BE BASED ON REASONABLE CARRYING CAPACITY AND HISTORICAL USE OF THE AREA SERVICED BY THIS WATER SOURCE.

Source Name: GROUNDWATER

Source Type: GROUNDWATER

***Point of Diversion and Means of Diversion:**

<u>ID</u>	<u>Govt Lot</u>	<u>Qtr Sec</u>	<u>Sec</u>	<u>Twp</u>	<u>Rge</u>	<u>County</u>
1		NWSE	28	29N	38E	VALLEY

Period of Diversion: JANUARY 1 TO DECEMBER 31

Diversion Means: WELL

Period of Use: JANUARY 1 TO DECEMBER 31

Place of Use:

<u>ID</u>	<u>Acres</u>	<u>Govt Lot</u>	<u>Qtr Sec</u>	<u>Sec</u>	<u>Twp</u>	<u>Rge</u>	<u>County</u>
1			NWSE	28	29N	38E	VALLEY

Remarks:

THE WATER RIGHTS LISTED FOLLOWING THIS STATEMENT ARE MULTIPLE USES OF THE SAME RIGHT. THE USE OF THIS RIGHT FOR SEVERAL PURPOSES DOES NOT INCREASE THE EXTENT OF THE WATER RIGHT. RATHER IT DECREES THE RIGHT TO ALTERNATE AND EXCHANGE THE USE (PURPOSE) OF THE WATER IN ACCORD WITH HISTORICAL PRACTICES.

30134598

30134612

THE FOLLOWING ISSUES WERE IDENTIFIED BY THE DNRC DURING ITS EXAMINATION OF THIS WATER RIGHT CLAIM.

THE WATER RIGHTS LISTED FOLLOWING THIS STATEMENT APPEAR TO BE DUPLICATE FILINGS. IT APPEARS ONLY ONE WATER RIGHT IS INVOLVED. 400 168578-00, 400 3013498.

THIS CLAIM NUMBER WAS NOT INCLUDED IN THE BASIN 400 DECREE ISSUED 05/24/1995.

THE CLAIMED FLOW RATE MAY BE QUESTIONABLE. DOCUMENTATION SUBMITTED WITH THIS CLAIM INDICATES A FLOW RATE OF 10 GPM.

A FORM GW4, DECLARATION OF VESTED GROUNDWATER RIGHTS, WAS FILED AND SUBMITTED WITH THIS CLAIM AS A GW2 , NOTICE OF COMPLETION OF GROUNDWATER APPROPRIATION.

A BETTER UNDERSTANDING OF YOUR CLAIMED WATER RIGHT CAN BE OBTAINED BY COMPARING YOUR RIGHT WITH OTHER CLAIMS IN THE BASIN. FOR EXAMPLE, COMPARE PRIORITY DATES, FLOW RATES, VOLUMES, OR ACRES IRRIGATED. ALSO, YOUR WATER RIGHT MAY BE SUBJECT TO WATER RIGHTS IN ADJOINING SUBBASINS OR BASINS AS WELL AS BEING SUBJECT TO OTHER RIGHTS ON YOUR SOURCE OF SUPPLY. FINALLY, YOUR WATER RIGHT MAY BE SUBJECT TO INDIAN RESERVED AND FEDERAL RESERVED WATER RIGHTS.

COMPLETE DETAILS REGARDING THE DNRC PREPARATION OF THIS INTERLOCUTORY DECREE AND RELATED MATERIALS CAN BE REVIEWED AT THE OFFICE LOCATIONS IDENTIFIED IN THE DOCUMENT ENTITLED "NOTICE OF ENTRY OF INTERLOCUTORY DECREE AND NOTICE OF AVAILABILITY."

SEE GENERAL FINDINGS OF FACT AND CONCLUSIONS OF LAW FOR FURTHER EXPLANATION OF YOUR CLAIMED WATER RIGHT. THESE FINDINGS CAN BE FOUND AS INDICATED IN THE DOCUMENT ENTITLED "NOTICE OF ENTRY OF INTERLOCUTORY DECREE AND NOTICE OF AVAILABILITY." IF YOU NEED OBJECTION FORMS, OR HAVE QUESTIONS ABOUT WATER COURT PROCEDURES OR CHANGES TO YOUR RIGHT, YOU CAN CONTACT THE WATER COURT BY CALLING 1-800-624-3270 (WITHIN MONTANA ONLY) OR 1-406-586-4364, OR BY WRITING TO P.O. BOX 1389, BOZEMAN, MT 59771-1389.

INTERLOCUTORY DECREE
MILK RIVER, BELOW WHITEWATER INCLUDING PORCUPINE CREEK
BASIN 400
ABSTRACT OF WATER RIGHT CLAIM

IMPORTANT NOTICE

YOUR WATER RIGHT AS SHOWN ON THIS ABSTRACT MAY HAVE CHANGES FROM YOUR WATER RIGHT AS CLAIMED OR AMENDED. AN ASTERISK (*) HAS BEEN PLACED NEXT TO EACH ITEM CHANGED BY THE MONTANA WATER COURT OR BY THE DEPARTMENT OF NATURAL RESOURCES AND CONSERVATION (DNRC) DURING THE PREPARATION OF THIS INTERLOCUTORY DECREE. THESE CHANGES ARE AUTHORIZED BY THE MONTANA SUPREME COURT WATER RIGHT CLAIMS EXAMINATION RULES OR BY ORDER OF THE WATER COURT.

OBJECTIONS MAY BE FILED ACCORDING TO THE PROCEDURES OUTLINED IN THE DOCUMENT ENTITLED "NOTICE OF ENTRY OF INTERLOCUTORY DECREE AND NOTICE OF AVAILABILITY."

Water Right Number: 400 30134600 STATEMENT OF CLAIM
Version: 1 -- ORIGINAL RIGHT
Status: ACTIVE

Owners: ANTELOPE RANCH INC
584 BILLINGSLEY RD
GLASGOW, MT 59230-2830

Priority Date: DECEMBER 31, 1963

Type of Historical Right: FILED

Purpose (Use): STOCK

Flow Rate: 35.00 GPM

***Volume:** THIS RIGHT INCLUDES THE AMOUNT OF WATER CONSUMPTIVELY USED FOR STOCKWATERING PURPOSES AT THE RATE OF 30 GALLONS PER DAY PER ANIMAL UNIT. ANIMAL UNITS SHALL BE BASED ON REASONABLE CARRYING CAPACITY AND HISTORICAL USE OF THE AREA SERVICED BY THIS WATER SOURCE.

Source Name: GROUNDWATER

Source Type: GROUNDWATER

***Point of Diversion and Means of Diversion:**

<u>ID</u>	<u>Govt Lot</u>	<u>Qtr Sec</u>	<u>Sec</u>	<u>Twp</u>	<u>Rge</u>	<u>County</u>
1		SWNWSE	28	29N	38E	VALLEY

Period of Diversion: JANUARY 1 TO DECEMBER 31

Diversion Means: WELL

Period of Use: JANUARY 1 TO DECEMBER 31

Place of Use:

<u>ID</u>	<u>Acres</u>	<u>Govt Lot</u>	<u>Qtr Sec</u>	<u>Sec</u>	<u>Twp</u>	<u>Rge</u>	<u>County</u>
1			SWNWSE	28	29N	38E	VALLEY

Remarks:

THE WATER RIGHTS LISTED FOLLOWING THIS STATEMENT ARE MULTIPLE USES OF THE SAME RIGHT. THE USE OF THIS RIGHT FOR SEVERAL PURPOSES DOES NOT INCREASE THE EXTENT OF THE WATER RIGHT. RATHER IT DECREES THE RIGHT TO ALTERNATE AND EXCHANGE THE USE (PURPOSE) OF THE WATER IN ACCORD WITH HISTORICAL PRACTICES.

30134597

30134600

THE FOLLOWING ISSUES WERE IDENTIFIED BY THE DNRC DURING ITS EXAMINATION OF THIS WATER RIGHT CLAIM.

THE WATER RIGHTS LISTED FOLLOWING THIS STATEMENT APPEAR TO BE DUPLICATE FILINGS. IT APPEARS ONLY ONE WATER RIGHT IS INVOLVED. 400 168579-00, 400 30134600.

THIS CLAIM NUMBER WAS NOT INCLUDED IN THE BASIN 400 DECREE ISSUED 05/24/1995.

THE CLAIMED FLOW RATE MAY BE QUESTIONABLE. DOCUMENTATION SUBMITTED WITH THIS CLAIM INDICATES A FLOW RATE OF 10 GPM.

A FORM GW4, DECLARATION OF VESTED GROUNDWATER RIGHTS, WAS FILED AND SUBMITTED WITH THIS CLAIM AS A GW2 , NOTICE OF COMPLETION OF GROUNDWATER APPROPRIATION.

A BETTER UNDERSTANDING OF YOUR CLAIMED WATER RIGHT CAN BE OBTAINED BY COMPARING YOUR RIGHT WITH OTHER CLAIMS IN THE BASIN. FOR EXAMPLE, COMPARE PRIORITY DATES, FLOW RATES, VOLUMES, OR ACRES IRRIGATED. ALSO, YOUR WATER RIGHT MAY BE SUBJECT TO WATER RIGHTS IN ADJOINING SUBBASINS OR BASINS AS WELL AS BEING SUBJECT TO OTHER RIGHTS ON YOUR SOURCE OF SUPPLY. FINALLY, YOUR WATER RIGHT MAY BE SUBJECT TO INDIAN RESERVED AND FEDERAL RESERVED WATER RIGHTS.

COMPLETE DETAILS REGARDING THE DNRC PREPARATION OF THIS INTERLOCUTORY DECREE AND RELATED MATERIALS CAN BE REVIEWED AT THE OFFICE LOCATIONS IDENTIFIED IN THE DOCUMENT ENTITLED "NOTICE OF ENTRY OF INTERLOCUTORY DECREE AND NOTICE OF AVAILABILITY."

SEE GENERAL FINDINGS OF FACT AND CONCLUSIONS OF LAW FOR FURTHER EXPLANATION OF YOUR CLAIMED WATER RIGHT. THESE FINDINGS CAN BE FOUND AS INDICATED IN THE DOCUMENT ENTITLED "NOTICE OF ENTRY OF INTERLOCUTORY DECREE AND NOTICE OF AVAILABILITY." IF YOU NEED OBJECTION FORMS, OR HAVE QUESTIONS ABOUT WATER COURT PROCEDURES OR CHANGES TO YOUR RIGHT, YOU CAN CONTACT THE WATER COURT BY CALLING 1-800-624-3270 (WITHIN MONTANA ONLY) OR 1-406-586-4364, OR BY WRITING TO P.O. BOX 1389, BOZEMAN, MT 59771-1389.

INTERLOCUTORY DECREE
MILK RIVER, BELOW WHITEWATER INCLUDING PORCUPINE CREEK
BASIN 400
ABSTRACT OF WATER RIGHT CLAIM

IMPORTANT NOTICE

YOUR WATER RIGHT AS SHOWN ON THIS ABSTRACT MAY HAVE CHANGES FROM YOUR WATER RIGHT AS CLAIMED OR AMENDED. AN ASTERISK (*) HAS BEEN PLACED NEXT TO EACH ITEM CHANGED BY THE MONTANA WATER COURT OR BY THE DEPARTMENT OF NATURAL RESOURCES AND CONSERVATION (DNRC) DURING THE PREPARATION OF THIS INTERLOCUTORY DECREE. THESE CHANGES ARE AUTHORIZED BY THE MONTANA SUPREME COURT WATER RIGHT CLAIMS EXAMINATION RULES OR BY ORDER OF THE WATER COURT.

OBJECTIONS MAY BE FILED ACCORDING TO THE PROCEDURES OUTLINED IN THE DOCUMENT ENTITLED "NOTICE OF ENTRY OF INTERLOCUTORY DECREE AND NOTICE OF AVAILABILITY."

Water Right Number: 400 30134601 STATEMENT OF CLAIM

Version: 1 -- ORIGINAL RIGHT

Status: ACTIVE

Owners: ANTELOPE RANCH INC
584 BILLINGSLEY RD
GLASGOW, MT 59230-2830

Priority Date: DECEMBER 31, 1923

Type of Historical Right: USE

Purpose (Use): STOCK

***Flow Rate:** A SPECIFIC FLOW RATE HAS NOT BEEN DECREED BECAUSE THIS USE CONSISTS OF STOCK DRINKING DIRECTLY FROM THE SOURCE, OR FROM A DITCH SYSTEM. THE FLOW RATE IS LIMITED TO THE MINIMUM AMOUNT HISTORICALLY NECESSARY TO SUSTAIN THIS PURPOSE.

***Volume:** THIS RIGHT INCLUDES THE AMOUNT OF WATER CONSUMPTIVELY USED FOR STOCKWATERING PURPOSES AT THE RATE OF 30 GALLONS PER DAY PER ANIMAL UNIT. ANIMAL UNITS SHALL BE BASED ON REASONABLE CARRYING CAPACITY AND HISTORICAL USE OF THE AREA SERVICED BY THIS WATER SOURCE.

Source Name: SPRING CREEK

Source Type: SURFACE WATER

Source Name: UNNAMED TRIBUTARY OF SPRING CREEK

Source Type: SURFACE WATER

***Point of Diversion and Means of Diversion:**

<u>ID</u>	<u>Govt Lot</u>	<u>Qtr Sec</u>	<u>Sec</u>	<u>Twp</u>	<u>Rge</u>	<u>County</u>
1	4	NWNW	5	30N	39E	VALLEY

Source Name: UNNAMED TRIBUTARY OF SPRING CREEK

Period of Diversion: JANUARY 1 TO DECEMBER 31

Diversion Means: LIVESTOCK DIRECT FROM SOURCE

2	1	NENE	6	30N	39E	VALLEY
Source Name:	SPRING CREEK					
Period of Diversion:	JANUARY 1 TO DECEMBER 31					
Diversion Means:	LIVESTOCK DIRECT FROM SOURCE					
3	1	NENE	6	30N	39E	VALLEY
Source Name:	UNNAMED TRIBUTARY OF SPRING CREEK					
Period of Diversion:	JANUARY 1 TO DECEMBER 31					
Diversion Means:	LIVESTOCK DIRECT FROM SOURCE					
4		SENE	6	30N	39E	VALLEY
Source Name:	SPRING CREEK					
Period of Diversion:	JANUARY 1 TO DECEMBER 31					
Diversion Means:	LIVESTOCK DIRECT FROM SOURCE					
5		E2SE	6	30N	39E	VALLEY
Source Name:	SPRING CREEK					
Period of Diversion:	JANUARY 1 TO DECEMBER 31					
Diversion Means:	LIVESTOCK DIRECT FROM SOURCE					
6		SESWSE	6	30N	39E	VALLEY
Source Name:	SPRING CREEK					
Period of Diversion:	JANUARY 1 TO DECEMBER 31					
Diversion Means:	LIVESTOCK DIRECT FROM SOURCE					
7		S2SE	19	31N	39E	VALLEY
Source Name:	UNNAMED TRIBUTARY OF SPRING CREEK					
Period of Diversion:	JANUARY 1 TO DECEMBER 31					
Diversion Means:	LIVESTOCK DIRECT FROM SOURCE					
8		NENE	20	31N	39E	VALLEY
Source Name:	UNNAMED TRIBUTARY OF SPRING CREEK					
Period of Diversion:	JANUARY 1 TO DECEMBER 31					
Diversion Means:	LIVESTOCK DIRECT FROM SOURCE					
9		E2NE	20	31N	39E	VALLEY
Source Name:	SPRING CREEK					
Period of Diversion:	JANUARY 1 TO DECEMBER 31					
Diversion Means:	LIVESTOCK DIRECT FROM SOURCE					
10		SWNE	20	31N	39E	VALLEY
Source Name:	SPRING CREEK					
Period of Diversion:	JANUARY 1 TO DECEMBER 31					
Diversion Means:	LIVESTOCK DIRECT FROM SOURCE					
11		W2E2NW	20	31N	39E	VALLEY
Source Name:	UNNAMED TRIBUTARY OF SPRING CREEK					

	Period of Diversion:	JANUARY 1 TO DECEMBER 31				
	Diversion Means:	LIVESTOCK DIRECT FROM SOURCE				
12		SESENW	20	31N	39E	VALLEY
	Source Name:	SPRING CREEK				
	Period of Diversion:	JANUARY 1 TO DECEMBER 31				
	Diversion Means:	LIVESTOCK DIRECT FROM SOURCE				
13		E2NWNW	20	31N	39E	VALLEY
	Source Name:	UNNAMED TRIBUTARY OF SPRING CREEK				
	Period of Diversion:	JANUARY 1 TO DECEMBER 31				
	Diversion Means:	LIVESTOCK DIRECT FROM SOURCE				
14		E2SW	20	31N	39E	VALLEY
	Source Name:	SPRING CREEK				
	Period of Diversion:	JANUARY 1 TO DECEMBER 31				
	Diversion Means:	LIVESTOCK DIRECT FROM SOURCE				
15		NWNESW	20	31N	39E	VALLEY
	Source Name:	UNNAMED TRIBUTARY OF SPRING CREEK				
	Period of Diversion:	JANUARY 1 TO DECEMBER 31				
	Diversion Means:	LIVESTOCK DIRECT FROM SOURCE				
16		SESWSW	20	31N	39E	VALLEY
	Source Name:	SPRING CREEK				
	Period of Diversion:	JANUARY 1 TO DECEMBER 31				
	Diversion Means:	LIVESTOCK DIRECT FROM SOURCE				
17		W2NWNW	29	31N	39E	VALLEY
	Source Name:	UNNAMED TRIBUTARY OF SPRING CREEK				
	Period of Diversion:	JANUARY 1 TO DECEMBER 31				
	Diversion Means:	LIVESTOCK DIRECT FROM SOURCE				
18		NW	29	31N	39E	VALLEY
	Source Name:	UNNAMED TRIBUTARY OF SPRING CREEK				
	Period of Diversion:	JANUARY 1 TO DECEMBER 31				
	Diversion Means:	LIVESTOCK DIRECT FROM SOURCE				
19		NWNENW	29	31N	39E	VALLEY
	Source Name:	SPRING CREEK				
	Period of Diversion:	JANUARY 1 TO DECEMBER 31				
	Diversion Means:	LIVESTOCK DIRECT FROM SOURCE				
20		E2SW	29	31N	39E	VALLEY
	Source Name:	UNNAMED TRIBUTARY OF SPRING CREEK				
	Period of Diversion:	JANUARY 1 TO DECEMBER 31				
	Diversion Means:	LIVESTOCK DIRECT FROM SOURCE				

21	SWSW	29	31N	39E	VALLEY
Source Name:	UNNAMED TRIBUTARY OF SPRING CREEK				
Period of Diversion:	JANUARY 1 TO DECEMBER 31				
Diversion Means:	LIVESTOCK DIRECT FROM SOURCE				
22	W2W2	29	31N	39E	VALLEY
Source Name:	SPRING CREEK				
Period of Diversion:	JANUARY 1 TO DECEMBER 31				
Diversion Means:	LIVESTOCK DIRECT FROM SOURCE				
23	NENE	30	31N	39E	VALLEY
Source Name:	UNNAMED TRIBUTARY OF SPRING CREEK				
Period of Diversion:	JANUARY 1 TO DECEMBER 31				
Diversion Means:	LIVESTOCK DIRECT FROM SOURCE				
24	S2NE	30	31N	39E	VALLEY
Source Name:	UNNAMED TRIBUTARY OF SPRING CREEK				
Period of Diversion:	JANUARY 1 TO DECEMBER 31				
Diversion Means:	LIVESTOCK DIRECT FROM SOURCE				
25	E2SE	30	31N	39E	VALLEY
Source Name:	UNNAMED TRIBUTARY OF SPRING CREEK				
Period of Diversion:	JANUARY 1 TO DECEMBER 31				
Diversion Means:	LIVESTOCK DIRECT FROM SOURCE				
26	NWSE	30	31N	39E	VALLEY
Source Name:	UNNAMED TRIBUTARY OF SPRING CREEK				
Period of Diversion:	JANUARY 1 TO DECEMBER 31				
Diversion Means:	LIVESTOCK DIRECT FROM SOURCE				
27	NE	31	31N	39E	VALLEY
Source Name:	UNNAMED TRIBUTARY OF SPRING CREEK				
Period of Diversion:	JANUARY 1 TO DECEMBER 31				
Diversion Means:	LIVESTOCK DIRECT FROM SOURCE				
28	NESE	31	31N	39E	VALLEY
Source Name:	UNNAMED TRIBUTARY OF SPRING CREEK				
Period of Diversion:	JANUARY 1 TO DECEMBER 31				
Diversion Means:	LIVESTOCK DIRECT FROM SOURCE				
29	7 SESE	31	31N	39E	VALLEY
Source Name:	SPRING CREEK				
Period of Diversion:	JANUARY 1 TO DECEMBER 31				
Diversion Means:	LIVESTOCK DIRECT FROM SOURCE				
30	S2SE	31	31N	39E	VALLEY
Source Name:	SPRING CREEK				

	Period of Diversion:	JANUARY 1 TO DECEMBER 31				
	Diversion Means:	LIVESTOCK DIRECT FROM SOURCE				
31		W2NW	32	31N	39E	VALLEY
	Source Name:	SPRING CREEK				
	Period of Diversion:	JANUARY 1 TO DECEMBER 31				
	Diversion Means:	LIVESTOCK DIRECT FROM SOURCE				
32		SWNWNW	32	31N	39E	VALLEY
	Source Name:	UNNAMED TRIBUTARY OF SPRING CREEK				
	Period of Diversion:	JANUARY 1 TO DECEMBER 31				
	Diversion Means:	LIVESTOCK DIRECT FROM SOURCE				
33		SWSWNW	32	31N	39E	VALLEY
	Source Name:	UNNAMED TRIBUTARY OF SPRING CREEK				
	Period of Diversion:	JANUARY 1 TO DECEMBER 31				
	Diversion Means:	LIVESTOCK DIRECT FROM SOURCE				
34		NWSW	32	31N	39E	VALLEY
	Source Name:	SPRING CREEK				
	Period of Diversion:	JANUARY 1 TO DECEMBER 31				
	Diversion Means:	LIVESTOCK DIRECT FROM SOURCE				
35		W2NWSW	32	31N	39E	VALLEY
	Source Name:	UNNAMED TRIBUTARY OF SPRING CREEK				
	Period of Diversion:	JANUARY 1 TO DECEMBER 31				
	Diversion Means:	LIVESTOCK DIRECT FROM SOURCE				
36		1 SWSW	32	31N	39E	VALLEY
	Source Name:	SPRING CREEK				
	Period of Diversion:	JANUARY 1 TO DECEMBER 31				
	Diversion Means:	LIVESTOCK DIRECT FROM SOURCE				
37		1 SWSW	32	31N	39E	VALLEY
	Source Name:	UNNAMED TRIBUTARY OF SPRING CREEK				
	Period of Diversion:	JANUARY 1 TO DECEMBER 31				
	Diversion Means:	LIVESTOCK DIRECT FROM SOURCE				
	Period of Use:	JANUARY 1 TO DECEMBER 31				

***Place of Use:**

<u>ID</u>	<u>Acres</u>	<u>Govt Lot</u>	<u>Qtr Sec</u>	<u>Sec</u>	<u>Twp</u>	<u>Rge</u>	<u>County</u>
1		4	NWNW	5	30N	39E	VALLEY
2		1	NENE	6	30N	39E	VALLEY
3		1	NENE	6	30N	39E	VALLEY
4			SENE	6	30N	39E	VALLEY
5			E2SE	6	30N	39E	VALLEY
6			SESWSE	6	30N	39E	VALLEY
7			S2SE	19	31N	39E	VALLEY
8			NENE	20	31N	39E	VALLEY
9			E2NE	20	31N	39E	VALLEY
10			SWNE	20	31N	39E	VALLEY
11			W2E2NW	20	31N	39E	VALLEY
12			SESENW	20	31N	39E	VALLEY
13			E2NWNW	20	31N	39E	VALLEY
14			E2SW	20	31N	39E	VALLEY
15			NWNESW	20	31N	39E	VALLEY
16			SESWSW	20	31N	39E	VALLEY
17			W2NWNW	29	31N	39E	VALLEY
18			NW	29	31N	39E	VALLEY
19			NWNENW	29	31N	39E	VALLEY
20			E2SW	29	31N	39E	VALLEY
21			SWSW	29	31N	39E	VALLEY
22			W2W2	29	31N	39E	VALLEY
23			NENE	30	31N	39E	VALLEY
24			S2NE	30	31N	39E	VALLEY
25			E2SE	30	31N	39E	VALLEY
26			NWSE	30	31N	39E	VALLEY
27			NE	31	31N	39E	VALLEY
28			NESE	31	31N	39E	VALLEY
29		7	SESE	31	31N	39E	VALLEY
30			S2SE	31	31N	39E	VALLEY
31			W2NW	32	31N	39E	VALLEY
32			SWNWNW	32	31N	39E	VALLEY
33			SWSWNW	32	31N	39E	VALLEY
34			NWSW	32	31N	39E	VALLEY
35			W2NWSW	32	31N	39E	VALLEY
36		1	SWSW	32	31N	39E	VALLEY
37		1	SWSW	32	31N	39E	VALLEY

Remarks:

THE FOLLOWING ISSUES WERE IDENTIFIED BY THE DNRC DURING ITS EXAMINATION OF THIS WATER RIGHT CLAIM.

THIS CLAIM NUMBER WAS NOT INCLUDED IN THE BASIN 40O DECREE ISSUED 05/24/1995.

THE WATER RIGHTS LISTED FOLLOWING THIS STATEMENT WERE FILED BY DIFFERENT PARTIES WHO CLAIM OVERLAPPING PLACES OF USE. 30143322, 137729-00, 137732-00.

THE OWNERSHIP OF THIS RIGHT MAY BE QUESTIONABLE. PART OR ALL OF THE PLACE OF USE APPEARS TO BE ON FEDERAL LAND.

A PORTION OF THE CLAIMED POINT OF DIVERSION AND PLACE OF USE DOES NOT MEET THE DEFINITION OF AN EXEMPT RIGHT UNDER 85-2-222, MCA, AND INVOLVES AN ON-STREAM RESERVOIR.

THIS CLAIM DOES NOT APPEAR TO MEET THE DEFINITION OF AN EXEMPT RIGHT UNDER SECTION 85-2-222 (1), MCA.

A BETTER UNDERSTANDING OF YOUR CLAIMED WATER RIGHT CAN BE OBTAINED BY COMPARING YOUR RIGHT WITH OTHER CLAIMS IN THE BASIN. FOR EXAMPLE, COMPARE PRIORITY DATES, FLOW RATES, VOLUMES, OR ACRES IRRIGATED. ALSO, YOUR WATER RIGHT MAY BE SUBJECT TO WATER RIGHTS IN ADJOINING SUBBASINS OR BASINS AS WELL AS BEING SUBJECT TO OTHER RIGHTS ON YOUR SOURCE OF SUPPLY. FINALLY, YOUR WATER RIGHT MAY BE SUBJECT TO INDIAN RESERVED AND FEDERAL RESERVED WATER RIGHTS.

COMPLETE DETAILS REGARDING THE DNRC PREPARATION OF THIS INTERLOCUTORY DECREE AND RELATED MATERIALS CAN BE REVIEWED AT THE OFFICE LOCATIONS IDENTIFIED IN THE DOCUMENT ENTITLED "NOTICE OF ENTRY OF INTERLOCUTORY DECREE AND NOTICE OF AVAILABILITY."

SEE GENERAL FINDINGS OF FACT AND CONCLUSIONS OF LAW FOR FURTHER EXPLANATION OF YOUR CLAIMED WATER RIGHT. THESE FINDINGS CAN BE FOUND AS INDICATED IN THE DOCUMENT ENTITLED "NOTICE OF ENTRY OF INTERLOCUTORY DECREE AND NOTICE OF AVAILABILITY." IF YOU NEED OBJECTION FORMS, OR HAVE QUESTIONS ABOUT WATER COURT PROCEDURES OR CHANGES TO YOUR RIGHT, YOU CAN CONTACT THE WATER COURT BY CALLING 1-800-624-3270 (WITHIN MONTANA ONLY) OR 1-406-586-4364, OR BY WRITING TO P.O. BOX 1389, BOZEMAN, MT 59771-1389.

INTERLOCUTORY DECREE
MILK RIVER, BELOW WHITEWATER INCLUDING PORCUPINE CREEK
BASIN 400
ABSTRACT OF WATER RIGHT CLAIM

IMPORTANT NOTICE

YOUR WATER RIGHT AS SHOWN ON THIS ABSTRACT MAY HAVE CHANGES FROM YOUR WATER RIGHT AS CLAIMED OR AMENDED. AN ASTERISK (*) HAS BEEN PLACED NEXT TO EACH ITEM CHANGED BY THE MONTANA WATER COURT OR BY THE DEPARTMENT OF NATURAL RESOURCES AND CONSERVATION (DNRC) DURING THE PREPARATION OF THIS INTERLOCUTORY DECREE. THESE CHANGES ARE AUTHORIZED BY THE MONTANA SUPREME COURT WATER RIGHT CLAIMS EXAMINATION RULES OR BY ORDER OF THE WATER COURT.

OBJECTIONS MAY BE FILED ACCORDING TO THE PROCEDURES OUTLINED IN THE DOCUMENT ENTITLED "NOTICE OF ENTRY OF INTERLOCUTORY DECREE AND NOTICE OF AVAILABILITY."

Water Right Number: 400 30134602 STATEMENT OF CLAIM

Version: 1 -- ORIGINAL RIGHT

Status: ACTIVE

Owners: ANTELOPE RANCH INC
584 BILLINGSLEY RD
GLASGOW, MT 59230-2830

Priority Date: DECEMBER 31, 1923

Type of Historical Right: USE

Purpose (Use): STOCK

***Flow Rate:** A SPECIFIC FLOW RATE HAS NOT BEEN DECREED BECAUSE THIS USE CONSISTS OF STOCK DRINKING DIRECTLY FROM THE SOURCE, OR FROM A DITCH SYSTEM. THE FLOW RATE IS LIMITED TO THE MINIMUM AMOUNT HISTORICALLY NECESSARY TO SUSTAIN THIS PURPOSE.

***Volume:** THIS RIGHT INCLUDES THE AMOUNT OF WATER CONSUMPTIVELY USED FOR STOCKWATERING PURPOSES AT THE RATE OF 30 GALLONS PER DAY PER ANIMAL UNIT. ANIMAL UNITS SHALL BE BASED ON REASONABLE CARRYING CAPACITY AND HISTORICAL USE OF THE AREA SERVICED BY THIS WATER SOURCE.

Source Name: MOONEY COULEE

Source Type: SURFACE WATER

Source Name: UNNAMED TRIBUTARY OF MOONEY COULEE

Source Type: SURFACE WATER

***Point of Diversion and Means of Diversion:**

<u>ID</u>	<u>Govt Lot</u>	<u>Qtr Sec</u>	<u>Sec</u>	<u>Twp</u>	<u>Rge</u>	<u>County</u>
1	1	NENE	5	30N	39E	VALLEY

Source Name: MOONEY COULEE

Period of Diversion: JANUARY 1 TO DECEMBER 31

Diversion Means: LIVESTOCK DIRECT FROM SOURCE

2	2	NWNE	5	30N	39E	VALLEY
	Source Name:	MOONEY COULEE				
	Period of Diversion:	JANUARY 1 TO DECEMBER 31				
	Diversion Means:	LIVESTOCK DIRECT FROM SOURCE				
3		SENE	5	30N	39E	VALLEY
	Source Name:	MOONEY COULEE				
	Period of Diversion:	JANUARY 1 TO DECEMBER 31				
	Diversion Means:	LIVESTOCK DIRECT FROM SOURCE				
4		E2SE	5	30N	39E	VALLEY
	Source Name:	MOONEY COULEE				
	Period of Diversion:	JANUARY 1 TO DECEMBER 31				
	Diversion Means:	LIVESTOCK DIRECT FROM SOURCE				
5		SWSW	21	31N	39E	VALLEY
	Source Name:	MOONEY COULEE				
	Period of Diversion:	JANUARY 1 TO DECEMBER 31				
	Diversion Means:	LIVESTOCK DIRECT FROM SOURCE				
6		NWNW	28	31N	39E	VALLEY
	Source Name:	MOONEY COULEE				
	Period of Diversion:	JANUARY 1 TO DECEMBER 31				
	Diversion Means:	LIVESTOCK DIRECT FROM SOURCE				
7		E2NE	29	31N	39E	VALLEY
	Source Name:	MOONEY COULEE				
	Period of Diversion:	JANUARY 1 TO DECEMBER 31				
	Diversion Means:	LIVESTOCK DIRECT FROM SOURCE				
8		W2NE	29	31N	39E	VALLEY
	Source Name:	UNNAMED TRIBUTARY OF MOONEY COULEE				
	Period of Diversion:	JANUARY 1 TO DECEMBER 31				
	Diversion Means:	LIVESTOCK DIRECT FROM SOURCE				
9		W2SENE	29	31N	39E	VALLEY
	Source Name:	UNNAMED TRIBUTARY OF MOONEY COULEE				
	Period of Diversion:	JANUARY 1 TO DECEMBER 31				
	Diversion Means:	LIVESTOCK DIRECT FROM SOURCE				
10		W2SE	29	31N	39E	VALLEY
	Source Name:	MOONEY COULEE				
	Period of Diversion:	JANUARY 1 TO DECEMBER 31				
	Diversion Means:	LIVESTOCK DIRECT FROM SOURCE				
11		NESE	29	31N	39E	VALLEY
	Source Name:	MOONEY COULEE				

Period of Diversion: JANUARY 1 TO DECEMBER 31
Diversion Means: LIVESTOCK DIRECT FROM SOURCE
 12 W2NE 32 31N 39E VALLEY
Source Name: MOONEY COULEE
Period of Diversion: JANUARY 1 TO DECEMBER 31
Diversion Means: LIVESTOCK DIRECT FROM SOURCE
 13 NWSE 32 31N 39E VALLEY
Source Name: MOONEY COULEE
Period of Diversion: JANUARY 1 TO DECEMBER 31
Diversion Means: LIVESTOCK DIRECT FROM SOURCE
 14 3 SWSE 32 31N 39E VALLEY
Source Name: MOONEY COULEE
Period of Diversion: JANUARY 1 TO DECEMBER 31
Diversion Means: LIVESTOCK DIRECT FROM SOURCE

Period of Use: JANUARY 1 TO DECEMBER 31

***Place of Use:**

<u>ID</u>	<u>Acres</u>	<u>Govt Lot</u>	<u>Qtr Sec</u>	<u>Sec</u>	<u>Twp</u>	<u>Rge</u>	<u>County</u>
1		1	NENE	5	30N	39E	VALLEY
2		2	NWNE	5	30N	39E	VALLEY
3			SENE	5	30N	39E	VALLEY
4			E2SE	5	30N	39E	VALLEY
5			SWSW	21	31N	39E	VALLEY
6			NWNW	28	31N	39E	VALLEY
7			E2NE	29	31N	39E	VALLEY
8			W2NE	29	31N	39E	VALLEY
9			W2SENE	29	31N	39E	VALLEY
10			W2SE	29	31N	39E	VALLEY
11			NESE	29	31N	39E	VALLEY
12			W2NE	32	31N	39E	VALLEY
13			NWSE	32	31N	39E	VALLEY
14		3	SWSE	32	31N	39E	VALLEY

Remarks:

THE FOLLOWING ISSUES WERE IDENTIFIED BY THE DNRC DURING ITS EXAMINATION OF THIS WATER RIGHT CLAIM.
 THIS CLAIM NUMBER WAS NOT INCLUDED IN THE BASIN 40O DECREE ISSUED 05/24/1995.
 THE WATER RIGHTS LISTED FOLLOWING THIS STATEMENT WERE FILED BY DIFFERENT PARTIES WHO CLAIM OVERLAPPING PLACES OF USE. 30134602, 137731-00, 137728-00.
 THE OWNERSHIP OF THIS RIGHT MAY BE QUESTIONABLE. PART OR ALL OF THE PLACE OF USE APPEARS TO BE ON FEDERAL LAND.

A BETTER UNDERSTANDING OF YOUR CLAIMED WATER RIGHT CAN BE OBTAINED BY COMPARING YOUR RIGHT WITH OTHER CLAIMS IN THE BASIN. FOR EXAMPLE, COMPARE PRIORITY DATES, FLOW RATES, VOLUMES, OR ACRES IRRIGATED. ALSO, YOUR WATER RIGHT MAY BE SUBJECT TO WATER RIGHTS IN ADJOINING SUBBASINS OR BASINS AS WELL AS BEING SUBJECT TO OTHER RIGHTS ON YOUR SOURCE OF SUPPLY. FINALLY, YOUR WATER RIGHT MAY BE SUBJECT TO INDIAN RESERVED AND FEDERAL RESERVED WATER RIGHTS.

COMPLETE DETAILS REGARDING THE DNRC PREPARATION OF THIS INTERLOCUTORY DECREE AND RELATED MATERIALS CAN BE REVIEWED AT THE OFFICE LOCATIONS IDENTIFIED IN THE DOCUMENT ENTITLED "NOTICE OF ENTRY OF INTERLOCUTORY DECREE AND NOTICE OF AVAILABILITY."

SEE GENERAL FINDINGS OF FACT AND CONCLUSIONS OF LAW FOR FURTHER EXPLANATION OF YOUR CLAIMED WATER RIGHT. THESE FINDINGS CAN BE FOUND AS INDICATED IN THE DOCUMENT ENTITLED "NOTICE OF ENTRY OF INTERLOCUTORY DECREE AND NOTICE OF AVAILABILITY." IF YOU NEED OBJECTION FORMS, OR HAVE QUESTIONS ABOUT WATER COURT PROCEDURES OR CHANGES TO YOUR RIGHT, YOU CAN CONTACT THE WATER COURT BY CALLING 1-800-624-3270 (WITHIN MONTANA ONLY) OR 1-406-586-4364, OR BY WRITING TO P.O. BOX 1389, BOZEMAN, MT 59771-1389.

INTERLOCUTORY DECREE
MILK RIVER, BELOW WHITEWATER INCLUDING PORCUPINE CREEK
BASIN 400
ABSTRACT OF WATER RIGHT CLAIM

IMPORTANT NOTICE

YOUR WATER RIGHT AS SHOWN ON THIS ABSTRACT MAY HAVE CHANGES FROM YOUR WATER RIGHT AS CLAIMED OR AMENDED. AN ASTERISK (*) HAS BEEN PLACED NEXT TO EACH ITEM CHANGED BY THE MONTANA WATER COURT OR BY THE DEPARTMENT OF NATURAL RESOURCES AND CONSERVATION (DNRC) DURING THE PREPARATION OF THIS INTERLOCUTORY DECREE. THESE CHANGES ARE AUTHORIZED BY THE MONTANA SUPREME COURT WATER RIGHT CLAIMS EXAMINATION RULES OR BY ORDER OF THE WATER COURT.

OBJECTIONS MAY BE FILED ACCORDING TO THE PROCEDURES OUTLINED IN THE DOCUMENT ENTITLED "NOTICE OF ENTRY OF INTERLOCUTORY DECREE AND NOTICE OF AVAILABILITY."

Water Right Number: 400 30134603 STATEMENT OF CLAIM

Version: 1 -- ORIGINAL RIGHT

Status: ACTIVE

Owners: ANTELOPE RANCH INC
584 BILLINGSLEY RD
GLASGOW, MT 59230-2830

Priority Date: DECEMBER 31, 1921

Type of Historical Right: USE

Purpose (Use): STOCK

***Flow Rate:** A SPECIFIC FLOW RATE HAS NOT BEEN DECREED BECAUSE THIS USE CONSISTS OF STOCK DRINKING DIRECTLY FROM THE SOURCE, OR FROM A DITCH SYSTEM. THE FLOW RATE IS LIMITED TO THE MINIMUM AMOUNT HISTORICALLY NECESSARY TO SUSTAIN THIS PURPOSE.

***Volume:** THIS RIGHT INCLUDES THE AMOUNT OF WATER CONSUMPTIVELY USED FOR STOCKWATERING PURPOSES AT THE RATE OF 30 GALLONS PER DAY PER ANIMAL UNIT. ANIMAL UNITS SHALL BE BASED ON REASONABLE CARRYING CAPACITY AND HISTORICAL USE OF THE AREA SERVICED BY THIS WATER SOURCE.

Source Name: ANTELOPE CREEK

Source Type: SURFACE WATER

Source Name: UNNAMED TRIBUTARY OF ANTELOPE CREEK

Source Type: SURFACE WATER

***Point of Diversion and Means of Diversion:**

<u>ID</u>	<u>Govt Lot</u>	<u>Qtr Sec</u>	<u>Sec</u>	<u>Twp</u>	<u>Rge</u>	<u>County</u>
1		NE	35	29N	36E	VALLEY

Source Name: UNNAMED TRIBUTARY OF ANTELOPE CREEK

Period of Diversion: JANUARY 1 TO DECEMBER 31

Diversion Means: LIVESTOCK DIRECT FROM SOURCE

2	NENWNE	35	29N	36E	VALLEY
Source Name: ANTELOPE CREEK					
Period of Diversion: JANUARY 1 TO DECEMBER 31					
Diversion Means: LIVESTOCK DIRECT FROM SOURCE					
3	SESE	26	29N	36E	VALLEY
Source Name: UNNAMED TRIBUTARY OF ANTELOPE CREEK					
Period of Diversion: JANUARY 1 TO DECEMBER 31					
Diversion Means: LIVESTOCK DIRECT FROM SOURCE					
4	S2SESE	26	29N	36E	VALLEY
Source Name: ANTELOPE CREEK					
Period of Diversion: JANUARY 1 TO DECEMBER 31					
Diversion Means: LIVESTOCK DIRECT FROM SOURCE					
5	NWSW	25	29N	36E	VALLEY
Source Name: UNNAMED TRIBUTARY OF ANTELOPE CREEK					
Period of Diversion: JANUARY 1 TO DECEMBER 31					
Diversion Means: LIVESTOCK DIRECT FROM SOURCE					
6	SWSW	25	29N	36E	VALLEY
Source Name: ANTELOPE CREEK					
Period of Diversion: JANUARY 1 TO DECEMBER 31					
Diversion Means: LIVESTOCK DIRECT FROM SOURCE					

Period of Use: JANUARY 1 TO DECEMBER 31

***Place of Use:**

<u>ID</u>	<u>Acres</u>	<u>Govt Lot</u>	<u>Qtr Sec</u>	<u>Sec</u>	<u>Twp</u>	<u>Rge</u>	<u>County</u>
1			NE	35	29N	36E	VALLEY
2			NENWNE	35	29N	36E	VALLEY
3			SESE	26	29N	36E	VALLEY
4			S2SESE	26	29N	36E	VALLEY
5			NWSW	25	29N	36E	VALLEY
6			SWSW	25	29N	36E	VALLEY

Remarks:

THE FOLLOWING ISSUES WERE IDENTIFIED BY THE DNRC DURING ITS EXAMINATION OF THIS WATER RIGHT CLAIM.

THIS CLAIM NUMBER WAS NOT INCLUDED IN THE BASIN 400 DECREE ISSUED 05/24/1995.

A BETTER UNDERSTANDING OF YOUR CLAIMED WATER RIGHT CAN BE OBTAINED BY COMPARING YOUR RIGHT WITH OTHER CLAIMS IN THE BASIN. FOR EXAMPLE, COMPARE PRIORITY DATES, FLOW RATES, VOLUMES, OR ACRES IRRIGATED. ALSO, YOUR WATER RIGHT MAY BE SUBJECT TO WATER RIGHTS IN ADJOINING SUBBASINS OR BASINS AS WELL AS BEING SUBJECT TO OTHER RIGHTS ON YOUR SOURCE OF SUPPLY. FINALLY, YOUR WATER RIGHT MAY BE SUBJECT TO INDIAN RESERVED AND FEDERAL RESERVED WATER RIGHTS.

COMPLETE DETAILS REGARDING THE DNRC PREPARATION OF THIS INTERLOCUTORY DECREE AND RELATED MATERIALS CAN BE REVIEWED AT THE OFFICE LOCATIONS IDENTIFIED IN THE DOCUMENT ENTITLED "NOTICE OF ENTRY OF INTERLOCUTORY DECREE AND NOTICE OF AVAILABILITY."

SEE GENERAL FINDINGS OF FACT AND CONCLUSIONS OF LAW FOR FURTHER EXPLANATION OF YOUR CLAIMED WATER RIGHT. THESE FINDINGS CAN BE FOUND AS INDICATED IN THE DOCUMENT ENTITLED "NOTICE OF ENTRY OF INTERLOCUTORY DECREE AND NOTICE OF AVAILABILITY." IF YOU NEED OBJECTION FORMS, OR HAVE QUESTIONS ABOUT WATER COURT PROCEDURES OR CHANGES TO YOUR RIGHT, YOU CAN CONTACT THE WATER COURT BY CALLING 1-800-624-3270 (WITHIN MONTANA ONLY) OR 1-406-586-4364, OR BY WRITING TO P.O. BOX 1389, BOZEMAN, MT 59771-1389.

INTERLOCUTORY DECREE
MILK RIVER, BELOW WHITEWATER INCLUDING PORCUPINE CREEK
BASIN 400
ABSTRACT OF WATER RIGHT CLAIM

IMPORTANT NOTICE

YOUR WATER RIGHT AS SHOWN ON THIS ABSTRACT MAY HAVE CHANGES FROM YOUR WATER RIGHT AS CLAIMED OR AMENDED. AN ASTERISK (*) HAS BEEN PLACED NEXT TO EACH ITEM CHANGED BY THE MONTANA WATER COURT OR BY THE DEPARTMENT OF NATURAL RESOURCES AND CONSERVATION (DNRC) DURING THE PREPARATION OF THIS INTERLOCUTORY DECREE. THESE CHANGES ARE AUTHORIZED BY THE MONTANA SUPREME COURT WATER RIGHT CLAIMS EXAMINATION RULES OR BY ORDER OF THE WATER COURT.

OBJECTIONS MAY BE FILED ACCORDING TO THE PROCEDURES OUTLINED IN THE DOCUMENT ENTITLED "NOTICE OF ENTRY OF INTERLOCUTORY DECREE AND NOTICE OF AVAILABILITY."

Water Right Number: 400 30134604 STATEMENT OF CLAIM

Version: 1 -- ORIGINAL RIGHT

Status: ACTIVE

Owners: ANTELOPE RANCH INC
584 BILLINGSLEY RD
GLASGOW, MT 59230-2830

Priority Date: DECEMBER 31, 1895

Type of Historical Right: USE

Purpose (Use): STOCK

***Flow Rate:** A SPECIFIC FLOW RATE HAS NOT BEEN DECREED BECAUSE THIS USE CONSISTS OF STOCK DRINKING DIRECTLY FROM THE SOURCE, OR FROM A DITCH SYSTEM. THE FLOW RATE IS LIMITED TO THE MINIMUM AMOUNT HISTORICALLY NECESSARY TO SUSTAIN THIS PURPOSE.

***Volume:** THIS RIGHT INCLUDES THE AMOUNT OF WATER CONSUMPTIVELY USED FOR STOCKWATERING PURPOSES AT THE RATE OF 30 GALLONS PER DAY PER ANIMAL UNIT. ANIMAL UNITS SHALL BE BASED ON REASONABLE CARRYING CAPACITY AND HISTORICAL USE OF THE AREA SERVICED BY THIS WATER SOURCE.

Source Name: ANTELOPE CREEK

Source Type: SURFACE WATER

Source Name: UNNAMED TRIBUTARY OF ANTELOPE CREEK

Source Type: SURFACE WATER

***Point of Diversion and Means of Diversion:**

<u>ID</u>	<u>Govt Lot</u>	<u>Qtr Sec</u>	<u>Sec</u>	<u>Twp</u>	<u>Rge</u>	<u>County</u>
1		SENE SW	28	29N	38E	VALLEY

Source Name: ANTELOPE CREEK

Period of Diversion: JANUARY 1 TO DECEMBER 31

Diversion Means: LIVESTOCK DIRECT FROM SOURCE

2 N2SW 28 29N 38E VALLEY

Source Name: UNNAMED TRIBUTARY OF ANTELOPE CREEK
Period of Diversion: JANUARY 1 TO DECEMBER 31
Diversion Means: LIVESTOCK DIRECT FROM SOURCE

3 S2NWSE 28 29N 38E VALLEY

Source Name: ANTELOPE CREEK
Period of Diversion: JANUARY 1 TO DECEMBER 31
Diversion Means: LIVESTOCK DIRECT FROM SOURCE

4 N2SW 27 29N 38E VALLEY

Source Name: ANTELOPE CREEK
Period of Diversion: JANUARY 1 TO DECEMBER 31
Diversion Means: LIVESTOCK DIRECT FROM SOURCE

5 SENW 27 29N 38E VALLEY

Source Name: ANTELOPE CREEK
Period of Diversion: JANUARY 1 TO DECEMBER 31
Diversion Means: LIVESTOCK DIRECT FROM SOURCE

Period of Use: JANUARY 1 TO DECEMBER 31

***Place of Use:**

<u>ID</u>	<u>Acres</u>	<u>Govt Lot</u>	<u>Qtr Sec</u>	<u>Sec</u>	<u>Twp</u>	<u>Rge</u>	<u>County</u>
1			SENE	28	29N	38E	VALLEY
2			N2SW	28	29N	38E	VALLEY
3			S2NWSE	28	29N	38E	VALLEY
4			N2SW	27	29N	38E	VALLEY
5			SENE	27	29N	38E	VALLEY

Remarks:

THE FOLLOWING ISSUES WERE IDENTIFIED BY THE DNRC DURING ITS EXAMINATION OF THIS WATER RIGHT CLAIM.

THIS CLAIM NUMBER WAS NOT INCLUDED IN THE BASIN 40O DECREE ISSUED 05/24/1995.

A BETTER UNDERSTANDING OF YOUR CLAIMED WATER RIGHT CAN BE OBTAINED BY COMPARING YOUR RIGHT WITH OTHER CLAIMS IN THE BASIN. FOR EXAMPLE, COMPARE PRIORITY DATES, FLOW RATES, VOLUMES, OR ACRES IRRIGATED. ALSO, YOUR WATER RIGHT MAY BE SUBJECT TO WATER RIGHTS IN ADJOINING SUBBASINS OR BASINS AS WELL AS BEING SUBJECT TO OTHER RIGHTS ON YOUR SOURCE OF SUPPLY. FINALLY, YOUR WATER RIGHT MAY BE SUBJECT TO INDIAN RESERVED AND FEDERAL RESERVED WATER RIGHTS.

COMPLETE DETAILS REGARDING THE DNRC PREPARATION OF THIS INTERLOCUTORY DECREE AND RELATED MATERIALS CAN BE REVIEWED AT THE OFFICE LOCATIONS IDENTIFIED IN THE DOCUMENT ENTITLED "NOTICE OF ENTRY OF INTERLOCUTORY DECREE AND NOTICE OF AVAILABILITY."

SEE GENERAL FINDINGS OF FACT AND CONCLUSIONS OF LAW FOR FURTHER EXPLANATION OF YOUR CLAIMED WATER RIGHT. THESE FINDINGS CAN BE FOUND AS INDICATED IN THE DOCUMENT ENTITLED "NOTICE OF ENTRY OF INTERLOCUTORY DECREE AND NOTICE OF AVAILABILITY." IF YOU NEED OBJECTION FORMS, OR HAVE QUESTIONS ABOUT WATER COURT PROCEDURES OR CHANGES TO YOUR RIGHT, YOU CAN CONTACT THE WATER COURT BY CALLING 1-800-624-3270 (WITHIN MONTANA ONLY) OR 1-406-586-4364, OR BY WRITING TO P.O. BOX 1389, BOZEMAN, MT 59771-1389.

INTERLOCUTORY DECREE
MILK RIVER, BELOW WHITEWATER INCLUDING PORCUPINE CREEK
BASIN 400
ABSTRACT OF WATER RIGHT CLAIM

IMPORTANT NOTICE

YOUR WATER RIGHT AS SHOWN ON THIS ABSTRACT MAY HAVE CHANGES FROM YOUR WATER RIGHT AS CLAIMED OR AMENDED. AN ASTERISK (*) HAS BEEN PLACED NEXT TO EACH ITEM CHANGED BY THE MONTANA WATER COURT OR BY THE DEPARTMENT OF NATURAL RESOURCES AND CONSERVATION (DNRC) DURING THE PREPARATION OF THIS INTERLOCUTORY DECREE. THESE CHANGES ARE AUTHORIZED BY THE MONTANA SUPREME COURT WATER RIGHT CLAIMS EXAMINATION RULES OR BY ORDER OF THE WATER COURT.

OBJECTIONS MAY BE FILED ACCORDING TO THE PROCEDURES OUTLINED IN THE DOCUMENT ENTITLED "NOTICE OF ENTRY OF INTERLOCUTORY DECREE AND NOTICE OF AVAILABILITY."

Water Right Number: 400 30134605 STATEMENT OF CLAIM

Version: 1 -- ORIGINAL RIGHT

Status: ACTIVE

Owners: ANTELOPE RANCH INC
584 BILLINGSLEY RD
GLASGOW, MT 59230-2830

Priority Date: DECEMBER 31, 1921

Type of Historical Right: USE

Purpose (Use): STOCK

***Flow Rate:** A SPECIFIC FLOW RATE HAS NOT BEEN DECREED BECAUSE THIS USE CONSISTS OF STOCK DRINKING DIRECTLY FROM THE SOURCE, OR FROM A DITCH SYSTEM. THE FLOW RATE IS LIMITED TO THE MINIMUM AMOUNT HISTORICALLY NECESSARY TO SUSTAIN THIS PURPOSE.

***Volume:** THIS RIGHT INCLUDES THE AMOUNT OF WATER CONSUMPTIVELY USED FOR STOCKWATERING PURPOSES AT THE RATE OF 30 GALLONS PER DAY PER ANIMAL UNIT. ANIMAL UNITS SHALL BE BASED ON REASONABLE CARRYING CAPACITY AND HISTORICAL USE OF THE AREA SERVICED BY THIS WATER SOURCE.

Source Name: ANTELOPE CREEK, NORTH FORK

Source Type: SURFACE WATER

Source Name: UNNAMED TRIBUTARY OF ANTELOPE CREEK, NORTH FORK

Source Type: SURFACE WATER

***Point of Diversion and Means of Diversion:**

<u>ID</u>	<u>Govt Lot</u>	<u>Qtr Sec</u>	<u>Sec</u>	<u>Twp</u>	<u>Rge</u>	<u>County</u>
1		S2SWSE	26	29N	36E	VALLEY

Source Name: ANTELOPE CREEK, NORTH FORK

Period of Diversion: JANUARY 1 TO DECEMBER 31

Diversion Means: LIVESTOCK DIRECT FROM SOURCE

2 W2SWSE 26 29N 36E VALLEY

Source Name: UNNAMED TRIBUTARY OF ANTELOPE CREEK, NORTH FORK
Period of Diversion: JANUARY 1 TO DECEMBER 31
Diversion Means: LIVESTOCK DIRECT FROM SOURCE

Period of Use: JANUARY 1 TO DECEMBER 31

***Place of Use:**

<u>ID</u>	<u>Acres</u>	<u>Govt Lot</u>	<u>Qtr Sec</u>	<u>Sec</u>	<u>Twp</u>	<u>Rge</u>	<u>County</u>
1			S2SWSE	26	29N	36E	VALLEY
2			W2SWSE	26	29N	36E	VALLEY

Remarks:

THE FOLLOWING ISSUES WERE IDENTIFIED BY THE DNRC DURING ITS EXAMINATION OF THIS WATER RIGHT CLAIM.

THIS CLAIM NUMBER WAS NOT INCLUDED IN THE BASIN 400 DECREE ISSUED 05/24/1995.

A BETTER UNDERSTANDING OF YOUR CLAIMED WATER RIGHT CAN BE OBTAINED BY COMPARING YOUR RIGHT WITH OTHER CLAIMS IN THE BASIN. FOR EXAMPLE, COMPARE PRIORITY DATES, FLOW RATES, VOLUMES, OR ACRES IRRIGATED. ALSO, YOUR WATER RIGHT MAY BE SUBJECT TO WATER RIGHTS IN ADJOINING SUBBASINS OR BASINS AS WELL AS BEING SUBJECT TO OTHER RIGHTS ON YOUR SOURCE OF SUPPLY. FINALLY, YOUR WATER RIGHT MAY BE SUBJECT TO INDIAN RESERVED AND FEDERAL RESERVED WATER RIGHTS.

COMPLETE DETAILS REGARDING THE DNRC PREPARATION OF THIS INTERLOCUTORY DECREE AND RELATED MATERIALS CAN BE REVIEWED AT THE OFFICE LOCATIONS IDENTIFIED IN THE DOCUMENT ENTITLED "NOTICE OF ENTRY OF INTERLOCUTORY DECREE AND NOTICE OF AVAILABILITY."

SEE GENERAL FINDINGS OF FACT AND CONCLUSIONS OF LAW FOR FURTHER EXPLANATION OF YOUR CLAIMED WATER RIGHT. THESE FINDINGS CAN BE FOUND AS INDICATED IN THE DOCUMENT ENTITLED "NOTICE OF ENTRY OF INTERLOCUTORY DECREE AND NOTICE OF AVAILABILITY." IF YOU NEED OBJECTION FORMS, OR HAVE QUESTIONS ABOUT WATER COURT PROCEDURES OR CHANGES TO YOUR RIGHT, YOU CAN CONTACT THE WATER COURT BY CALLING 1-800-624-3270 (WITHIN MONTANA ONLY) OR 1-406-586-4364, OR BY WRITING TO P.O. BOX 1389, BOZEMAN, MT 59771-1389.

INTERLOCUTORY DECREE
MILK RIVER, BELOW WHITEWATER INCLUDING PORCUPINE CREEK
BASIN 400
ABSTRACT OF WATER RIGHT CLAIM

IMPORTANT NOTICE

YOUR WATER RIGHT AS SHOWN ON THIS ABSTRACT MAY HAVE CHANGES FROM YOUR WATER RIGHT AS CLAIMED OR AMENDED. AN ASTERISK (*) HAS BEEN PLACED NEXT TO EACH ITEM CHANGED BY THE MONTANA WATER COURT OR BY THE DEPARTMENT OF NATURAL RESOURCES AND CONSERVATION (DNRC) DURING THE PREPARATION OF THIS INTERLOCUTORY DECREE. THESE CHANGES ARE AUTHORIZED BY THE MONTANA SUPREME COURT WATER RIGHT CLAIMS EXAMINATION RULES OR BY ORDER OF THE WATER COURT.

OBJECTIONS MAY BE FILED ACCORDING TO THE PROCEDURES OUTLINED IN THE DOCUMENT ENTITLED "NOTICE OF ENTRY OF INTERLOCUTORY DECREE AND NOTICE OF AVAILABILITY."

Water Right Number: 400 30134607 STATEMENT OF CLAIM
Version: 1 -- ORIGINAL RIGHT
Status: ACTIVE

Owners: ANTELOPE RANCH INC
584 BILLINGSLEY RD
GLASGOW, MT 59230-2830

Priority Date: DECEMBER 31, 1921

Type of Historical Right: USE

Purpose (Use): STOCK

***Flow Rate:** A SPECIFIC FLOW RATE HAS NOT BEEN DECREED BECAUSE THIS USE CONSISTS OF STOCK DRINKING DIRECTLY FROM THE SOURCE, OR FROM A DITCH SYSTEM. THE FLOW RATE IS LIMITED TO THE MINIMUM AMOUNT HISTORICALLY NECESSARY TO SUSTAIN THIS PURPOSE.

***Volume:** THIS RIGHT INCLUDES THE AMOUNT OF WATER CONSUMPTIVELY USED FOR STOCKWATERING PURPOSES AT THE RATE OF 30 GALLONS PER DAY PER ANIMAL UNIT. ANIMAL UNITS SHALL BE BASED ON REASONABLE CARRYING CAPACITY AND HISTORICAL USE OF THE AREA SERVICED BY THIS WATER SOURCE.

Source Name: ANTELOPE CREEK, SOUTH FORK
Source Type: SURFACE WATER

***Point of Diversion and Means of Diversion:**

<u>ID</u>	<u>Govt Lot</u>	<u>Qtr Sec</u>	<u>Sec</u>	<u>Twp</u>	<u>Rge</u>	<u>County</u>
1		NWNE	35	29N	36E	VALLEY

Period of Diversion: JANUARY 1 TO DECEMBER 31

Diversion Means: LIVESTOCK DIRECT FROM SOURCE

Period of Use: JANUARY 1 TO DECEMBER 31

***Place of Use:**

<u>ID</u>	<u>Acres</u>	<u>Govt Lot</u>	<u>Qtr Sec</u>	<u>Sec</u>	<u>Twp</u>	<u>Rge</u>	<u>County</u>
1			NWNE	35	29N	36E	VALLEY

Remarks:

THE FOLLOWING ISSUES WERE IDENTIFIED BY THE DNRC DURING ITS EXAMINATION OF THIS WATER RIGHT CLAIM.

THIS CLAIM NUMBER WAS NOT INCLUDED IN THE BASIN 40O DECREE ISSUED 05/24/1995.

A BETTER UNDERSTANDING OF YOUR CLAIMED WATER RIGHT CAN BE OBTAINED BY COMPARING YOUR RIGHT WITH OTHER CLAIMS IN THE BASIN. FOR EXAMPLE, COMPARE PRIORITY DATES, FLOW RATES, VOLUMES, OR ACRES IRRIGATED. ALSO, YOUR WATER RIGHT MAY BE SUBJECT TO WATER RIGHTS IN ADJOINING SUBBASINS OR BASINS AS WELL AS BEING SUBJECT TO OTHER RIGHTS ON YOUR SOURCE OF SUPPLY. FINALLY, YOUR WATER RIGHT MAY BE SUBJECT TO INDIAN RESERVED AND FEDERAL RESERVED WATER RIGHTS.

COMPLETE DETAILS REGARDING THE DNRC PREPARATION OF THIS INTERLOCUTORY DECREE AND RELATED MATERIALS CAN BE REVIEWED AT THE OFFICE LOCATIONS IDENTIFIED IN THE DOCUMENT ENTITLED "NOTICE OF ENTRY OF INTERLOCUTORY DECREE AND NOTICE OF AVAILABILITY."

SEE GENERAL FINDINGS OF FACT AND CONCLUSIONS OF LAW FOR FURTHER EXPLANATION OF YOUR CLAIMED WATER RIGHT. THESE FINDINGS CAN BE FOUND AS INDICATED IN THE DOCUMENT ENTITLED "NOTICE OF ENTRY OF INTERLOCUTORY DECREE AND NOTICE OF AVAILABILITY." IF YOU NEED OBJECTION FORMS, OR HAVE QUESTIONS ABOUT WATER COURT PROCEDURES OR CHANGES TO YOUR RIGHT, YOU CAN CONTACT THE WATER COURT BY CALLING 1-800-624-3270 (WITHIN MONTANA ONLY) OR 1-406-586-4364, OR BY WRITING TO P.O. BOX 1389, BOZEMAN, MT 59771-1389.

INTERLOCUTORY DECREE
MILK RIVER, BELOW WHITEWATER INCLUDING PORCUPINE CREEK
BASIN 400
ABSTRACT OF WATER RIGHT CLAIM

IMPORTANT NOTICE

YOUR WATER RIGHT AS SHOWN ON THIS ABSTRACT MAY HAVE CHANGES FROM YOUR WATER RIGHT AS CLAIMED OR AMENDED. AN ASTERISK (*) HAS BEEN PLACED NEXT TO EACH ITEM CHANGED BY THE MONTANA WATER COURT OR BY THE DEPARTMENT OF NATURAL RESOURCES AND CONSERVATION (DNRC) DURING THE PREPARATION OF THIS INTERLOCUTORY DECREE. THESE CHANGES ARE AUTHORIZED BY THE MONTANA SUPREME COURT WATER RIGHT CLAIMS EXAMINATION RULES OR BY ORDER OF THE WATER COURT.

OBJECTIONS MAY BE FILED ACCORDING TO THE PROCEDURES OUTLINED IN THE DOCUMENT ENTITLED "NOTICE OF ENTRY OF INTERLOCUTORY DECREE AND NOTICE OF AVAILABILITY."

Water Right Number: 400 30134608 STATEMENT OF CLAIM

Version: 1 -- ORIGINAL RIGHT

Status: ACTIVE

Owners: ANTELOPE RANCH INC
584 BILLINGSLEY RD
GLASGOW, MT 59230-2830

Priority Date: DECEMBER 31, 1923

Type of Historical Right: USE

Purpose (Use): STOCK

***Flow Rate:** A SPECIFIC FLOW RATE HAS NOT BEEN DECREED BECAUSE THIS USE CONSISTS OF STOCK DRINKING DIRECTLY FROM THE SOURCE, OR FROM A DITCH SYSTEM. THE FLOW RATE IS LIMITED TO THE MINIMUM AMOUNT HISTORICALLY NECESSARY TO SUSTAIN THIS PURPOSE.

***Volume:** THIS RIGHT INCLUDES THE AMOUNT OF WATER CONSUMPTIVELY USED FOR STOCKWATERING PURPOSES AT THE RATE OF 30 GALLONS PER DAY PER ANIMAL UNIT. ANIMAL UNITS SHALL BE BASED ON REASONABLE CARRYING CAPACITY AND HISTORICAL USE OF THE AREA SERVICED BY THIS WATER SOURCE.

Source Name: ANTELOPE CREEK

Source Type: SURFACE WATER

Source Name: UNNAMED TRIBUTARY OF ANTELOPE CREEK

Source Type: SURFACE WATER

***Point of Diversion and Means of Diversion:**

<u>ID</u>	<u>Govt Lot</u>	<u>Qtr Sec</u>	<u>Sec</u>	<u>Twp</u>	<u>Rge</u>	<u>County</u>
1		S2SW	17	29N	37E	VALLEY

Source Name: UNNAMED TRIBUTARY OF ANTELOPE CREEK

Period of Diversion: JANUARY 1 TO DECEMBER 31

Diversion Means: LIVESTOCK DIRECT FROM SOURCE

2	W2W2	16	29N	37E	VALLEY
Source Name:	UNNAMED TRIBUTARY OF ANTELOPE CREEK				
Period of Diversion:	JANUARY 1 TO DECEMBER 31				
Diversion Means:	LIVESTOCK DIRECT FROM SOURCE				
3	E2E2	16	29N	37E	VALLEY
Source Name:	UNNAMED TRIBUTARY OF ANTELOPE CREEK				
Period of Diversion:	JANUARY 1 TO DECEMBER 31				
Diversion Means:	LIVESTOCK DIRECT FROM SOURCE				
4	W2	15	29N	37E	VALLEY
Source Name:	UNNAMED TRIBUTARY OF ANTELOPE CREEK				
Period of Diversion:	JANUARY 1 TO DECEMBER 31				
Diversion Means:	LIVESTOCK DIRECT FROM SOURCE				
5	W2SE	15	29N	37E	VALLEY
Source Name:	UNNAMED TRIBUTARY OF ANTELOPE CREEK				
Period of Diversion:	JANUARY 1 TO DECEMBER 31				
Diversion Means:	LIVESTOCK DIRECT FROM SOURCE				
6	SWSESE	15	29N	37E	VALLEY
Source Name:	UNNAMED TRIBUTARY OF ANTELOPE CREEK				
Period of Diversion:	JANUARY 1 TO DECEMBER 31				
Diversion Means:	LIVESTOCK DIRECT FROM SOURCE				
7	NW	20	29N	37E	VALLEY
Source Name:	UNNAMED TRIBUTARY OF ANTELOPE CREEK				
Period of Diversion:	JANUARY 1 TO DECEMBER 31				
Diversion Means:	LIVESTOCK DIRECT FROM SOURCE				
8	E2	20	29N	37E	VALLEY
Source Name:	UNNAMED TRIBUTARY OF ANTELOPE CREEK				
Period of Diversion:	JANUARY 1 TO DECEMBER 31				
Diversion Means:	LIVESTOCK DIRECT FROM SOURCE				
9	E2E2	21	29N	37E	VALLEY
Source Name:	UNNAMED TRIBUTARY OF ANTELOPE CREEK				
Period of Diversion:	JANUARY 1 TO DECEMBER 31				
Diversion Means:	LIVESTOCK DIRECT FROM SOURCE				
10		22	29N	37E	VALLEY
Source Name:	UNNAMED TRIBUTARY OF ANTELOPE CREEK				
Period of Diversion:	JANUARY 1 TO DECEMBER 31				
Diversion Means:	LIVESTOCK DIRECT FROM SOURCE				
11		23	29N	37E	VALLEY
Source Name:	UNNAMED TRIBUTARY OF ANTELOPE CREEK				

	Period of Diversion:	JANUARY 1 TO DECEMBER 31				
	Diversion Means:	LIVESTOCK DIRECT FROM SOURCE				
12		E2	24	29N	37E	VALLEY
	Source Name:	UNNAMED TRIBUTARY OF ANTELOPE CREEK				
	Period of Diversion:	JANUARY 1 TO DECEMBER 31				
	Diversion Means:	LIVESTOCK DIRECT FROM SOURCE				
13		S2NE	30	29N	37E	VALLEY
	Source Name:	ANTELOPE CREEK				
	Period of Diversion:	JANUARY 1 TO DECEMBER 31				
	Diversion Means:	LIVESTOCK DIRECT FROM SOURCE				
14		E2	30	29N	37E	VALLEY
	Source Name:	UNNAMED TRIBUTARY OF ANTELOPE CREEK				
	Period of Diversion:	JANUARY 1 TO DECEMBER 31				
	Diversion Means:	LIVESTOCK DIRECT FROM SOURCE				
15		NE	29	29N	37E	VALLEY
	Source Name:	UNNAMED TRIBUTARY OF ANTELOPE CREEK				
	Period of Diversion:	JANUARY 1 TO DECEMBER 31				
	Diversion Means:	LIVESTOCK DIRECT FROM SOURCE				
16		NESW	29	29N	37E	VALLEY
	Source Name:	UNNAMED TRIBUTARY OF ANTELOPE CREEK				
	Period of Diversion:	JANUARY 1 TO DECEMBER 31				
	Diversion Means:	LIVESTOCK DIRECT FROM SOURCE				
17		S2SW	29	29N	37E	VALLEY
	Source Name:	UNNAMED TRIBUTARY OF ANTELOPE CREEK				
	Period of Diversion:	JANUARY 1 TO DECEMBER 31				
	Diversion Means:	LIVESTOCK DIRECT FROM SOURCE				
18		N2	28	29N	37E	VALLEY
	Source Name:	UNNAMED TRIBUTARY OF ANTELOPE CREEK				
	Period of Diversion:	JANUARY 1 TO DECEMBER 31				
	Diversion Means:	LIVESTOCK DIRECT FROM SOURCE				
19		W2SE	28	29N	37E	VALLEY
	Source Name:	UNNAMED TRIBUTARY OF ANTELOPE CREEK				
	Period of Diversion:	JANUARY 1 TO DECEMBER 31				
	Diversion Means:	LIVESTOCK DIRECT FROM SOURCE				
20			27	29N	37E	VALLEY
	Source Name:	UNNAMED TRIBUTARY OF ANTELOPE CREEK				
	Period of Diversion:	JANUARY 1 TO DECEMBER 31				
	Diversion Means:	LIVESTOCK DIRECT FROM SOURCE				

21	SW	26	29N	37E	VALLEY
Source Name:	UNNAMED TRIBUTARY OF ANTELOPE CREEK				
Period of Diversion:	JANUARY 1 TO DECEMBER 31				
Diversion Means:	LIVESTOCK DIRECT FROM SOURCE				
22	SWSE	26	29N	37E	VALLEY
Source Name:	UNNAMED TRIBUTARY OF ANTELOPE CREEK				
Period of Diversion:	JANUARY 1 TO DECEMBER 31				
Diversion Means:	LIVESTOCK DIRECT FROM SOURCE				
23	N2	26	29N	37E	VALLEY
Source Name:	UNNAMED TRIBUTARY OF ANTELOPE CREEK				
Period of Diversion:	JANUARY 1 TO DECEMBER 31				
Diversion Means:	LIVESTOCK DIRECT FROM SOURCE				
24	N2	25	29N	37E	VALLEY
Source Name:	UNNAMED TRIBUTARY OF ANTELOPE CREEK				
Period of Diversion:	JANUARY 1 TO DECEMBER 31				
Diversion Means:	LIVESTOCK DIRECT FROM SOURCE				
25	S2SE	25	29N	37E	VALLEY
Source Name:	ANTELOPE CREEK				
Period of Diversion:	JANUARY 1 TO DECEMBER 31				
Diversion Means:	LIVESTOCK DIRECT FROM SOURCE				
26	N2NE	31	29N	37E	VALLEY
Source Name:	UNNAMED TRIBUTARY OF ANTELOPE CREEK				
Period of Diversion:	JANUARY 1 TO DECEMBER 31				
Diversion Means:	LIVESTOCK DIRECT FROM SOURCE				
27	W2	32	29N	37E	VALLEY
Source Name:	UNNAMED TRIBUTARY OF ANTELOPE CREEK				
Period of Diversion:	JANUARY 1 TO DECEMBER 31				
Diversion Means:	LIVESTOCK DIRECT FROM SOURCE				
28	E2	32	29N	37E	VALLEY
Source Name:	UNNAMED TRIBUTARY OF ANTELOPE CREEK				
Period of Diversion:	JANUARY 1 TO DECEMBER 31				
Diversion Means:	LIVESTOCK DIRECT FROM SOURCE				
29	S2	33	29N	37E	VALLEY
Source Name:	UNNAMED TRIBUTARY OF ANTELOPE CREEK				
Period of Diversion:	JANUARY 1 TO DECEMBER 31				
Diversion Means:	LIVESTOCK DIRECT FROM SOURCE				
30	SWNW	33	29N	37E	VALLEY
Source Name:	UNNAMED TRIBUTARY OF ANTELOPE CREEK				

	Period of Diversion:	JANUARY 1 TO DECEMBER 31				
	Diversion Means:	LIVESTOCK DIRECT FROM SOURCE				
31		W2W2	34	29N	37E	VALLEY
	Source Name:	UNNAMED TRIBUTARY OF ANTELOPE CREEK				
	Period of Diversion:	JANUARY 1 TO DECEMBER 31				
	Diversion Means:	LIVESTOCK DIRECT FROM SOURCE				
32		E2	34	29N	37E	VALLEY
	Source Name:	UNNAMED TRIBUTARY OF ANTELOPE CREEK				
	Period of Diversion:	JANUARY 1 TO DECEMBER 31				
	Diversion Means:	LIVESTOCK DIRECT FROM SOURCE				
33		S2	35	29N	37E	VALLEY
	Source Name:	UNNAMED TRIBUTARY OF ANTELOPE CREEK				
	Period of Diversion:	JANUARY 1 TO DECEMBER 31				
	Diversion Means:	LIVESTOCK DIRECT FROM SOURCE				
34		NW	35	29N	37E	VALLEY
	Source Name:	UNNAMED TRIBUTARY OF ANTELOPE CREEK				
	Period of Diversion:	JANUARY 1 TO DECEMBER 31				
	Diversion Means:	LIVESTOCK DIRECT FROM SOURCE				
35		S2	36	29N	37E	VALLEY
	Source Name:	UNNAMED TRIBUTARY OF ANTELOPE CREEK				
	Period of Diversion:	JANUARY 1 TO DECEMBER 31				
	Diversion Means:	LIVESTOCK DIRECT FROM SOURCE				
36		NE	36	29N	37E	VALLEY
	Source Name:	UNNAMED TRIBUTARY OF ANTELOPE CREEK				
	Period of Diversion:	JANUARY 1 TO DECEMBER 31				
	Diversion Means:	LIVESTOCK DIRECT FROM SOURCE				
37		SWNW	36	29N	37E	VALLEY
	Source Name:	UNNAMED TRIBUTARY OF ANTELOPE CREEK				
	Period of Diversion:	JANUARY 1 TO DECEMBER 31				
	Diversion Means:	LIVESTOCK DIRECT FROM SOURCE				
38		E2NE	4	28N	37E	VALLEY
	Source Name:	UNNAMED TRIBUTARY OF ANTELOPE CREEK				
	Period of Diversion:	JANUARY 1 TO DECEMBER 31				
	Diversion Means:	LIVESTOCK DIRECT FROM SOURCE				
39		NESE	3	28N	37E	VALLEY
	Source Name:	UNNAMED TRIBUTARY OF ANTELOPE CREEK				
	Period of Diversion:	JANUARY 1 TO DECEMBER 31				
	Diversion Means:	LIVESTOCK DIRECT FROM SOURCE				

40 N2 2 28N 37E VALLEY

Source Name: UNNAMED TRIBUTARY OF ANTELOPE CREEK

Period of Diversion: JANUARY 1 TO DECEMBER 31

Diversion Means: LIVESTOCK DIRECT FROM SOURCE

41 SE 2 28N 37E VALLEY

Source Name: UNNAMED TRIBUTARY OF ANTELOPE CREEK

Period of Diversion: JANUARY 1 TO DECEMBER 31

Diversion Means: LIVESTOCK DIRECT FROM SOURCE

42 1 28N 37E VALLEY

Source Name: UNNAMED TRIBUTARY OF ANTELOPE CREEK

Period of Diversion: JANUARY 1 TO DECEMBER 31

Diversion Means: LIVESTOCK DIRECT FROM SOURCE

Period of Use: JANUARY 1 TO DECEMBER 31

***Place of Use:**

<u>ID</u>	<u>Acres</u>	<u>Govt Lot</u>	<u>Qtr Sec</u>	<u>Sec</u>	<u>Twp</u>	<u>Rge</u>	<u>County</u>
1			S2SW	17	29N	37E	VALLEY
2			W2W2	16	29N	37E	VALLEY
3			E2E2	16	29N	37E	VALLEY
4			W2	15	29N	37E	VALLEY
5			W2SE	15	29N	37E	VALLEY
6			SWSESE	15	29N	37E	VALLEY
7			NW	20	29N	37E	VALLEY
8			E2	20	29N	37E	VALLEY
9			E2E2	21	29N	37E	VALLEY
10				22	29N	37E	VALLEY
11				23	29N	37E	VALLEY
12			E2	24	29N	37E	VALLEY
13			S2NE	30	29N	37E	VALLEY
14			E2	30	29N	37E	VALLEY
15			NE	29	29N	37E	VALLEY
16			NESW	29	29N	37E	VALLEY
17			S2SW	29	29N	37E	VALLEY
18			N2	28	29N	37E	VALLEY
19			W2SE	28	29N	37E	VALLEY
20				27	29N	37E	VALLEY
21			SW	26	29N	37E	VALLEY
22			SWSE	26	29N	37E	VALLEY
23			N2	26	29N	37E	VALLEY
24			N2	25	29N	37E	VALLEY
25			S2SE	25	29N	37E	VALLEY
26			N2NE	31	29N	37E	VALLEY
27			W2	32	29N	37E	VALLEY
28			E2	32	29N	37E	VALLEY
29			S2	33	29N	37E	VALLEY
30			SWNW	33	29N	37E	VALLEY
31			W2W2	34	29N	37E	VALLEY
32			E2	34	29N	37E	VALLEY
33			S2	35	29N	37E	VALLEY
34			NW	35	29N	37E	VALLEY
35			S2	36	29N	37E	VALLEY
36			NE	36	29N	37E	VALLEY
37			SWNW	36	29N	37E	VALLEY
38			E2NE	4	28N	37E	VALLEY
39			NESE	3	28N	37E	VALLEY
40			N2	2	28N	37E	VALLEY
41			SE	2	28N	37E	VALLEY
42				1	28N	37E	VALLEY

Remarks:



THE FOLLOWING ISSUES WERE IDENTIFIED BY THE DNRC DURING ITS EXAMINATION OF THIS WATER RIGHT CLAIM.

THIS CLAIM NUMBER WAS NOT INCLUDED IN THE BASIN 40O DECREE ISSUED 05/24/1995.

THE WATER RIGHTS LISTED FOLLOWING THIS STATEMENT WERE FILED BY DIFFERENT PARTIES WHO CLAIM OVERLAPPING PLACES OF USE. 40O 30134608, 40O 30143332, 40O 184944-00, 40O 135706-00.

THE OWNERSHIP OF THIS RIGHT MAY BE QUESTIONABLE. PART OF THE PLACE OF USE APPEARS TO BE ON STATE LAND.

THE OWNERSHIP OF THIS RIGHT MAY BE QUESTIONABLE. PART OR ALL OF THE PLACE OF USE APPEARS TO BE ON FEDERAL LAND.

A PORTION OF THE CLAIMED POINT OF DIVERSION AND PLACE OF USE DOES NOT MEET THE DEFINITION OF AN EXEMPT RIGHT UNDER 85-2-222, MCA, AND INVOLVES AN ON-STREAM RESERVOIR.

A BETTER UNDERSTANDING OF YOUR CLAIMED WATER RIGHT CAN BE OBTAINED BY COMPARING YOUR RIGHT WITH OTHER CLAIMS IN THE BASIN. FOR EXAMPLE, COMPARE PRIORITY DATES, FLOW RATES, VOLUMES, OR ACRES IRRIGATED. ALSO, YOUR WATER RIGHT MAY BE SUBJECT TO WATER RIGHTS IN ADJOINING SUBBASINS OR BASINS AS WELL AS BEING SUBJECT TO OTHER RIGHTS ON YOUR SOURCE OF SUPPLY. FINALLY, YOUR WATER RIGHT MAY BE SUBJECT TO INDIAN RESERVED AND FEDERAL RESERVED WATER RIGHTS.

COMPLETE DETAILS REGARDING THE DNRC PREPARATION OF THIS INTERLOCUTORY DECREE AND RELATED MATERIALS CAN BE REVIEWED AT THE OFFICE LOCATIONS IDENTIFIED IN THE DOCUMENT ENTITLED "NOTICE OF ENTRY OF INTERLOCUTORY DECREE AND NOTICE OF AVAILABILITY."

SEE GENERAL FINDINGS OF FACT AND CONCLUSIONS OF LAW FOR FURTHER EXPLANATION OF YOUR CLAIMED WATER RIGHT. THESE FINDINGS CAN BE FOUND AS INDICATED IN THE DOCUMENT ENTITLED "NOTICE OF ENTRY OF INTERLOCUTORY DECREE AND NOTICE OF AVAILABILITY." IF YOU NEED OBJECTION FORMS, OR HAVE QUESTIONS ABOUT WATER COURT PROCEDURES OR CHANGES TO YOUR RIGHT, YOU CAN CONTACT THE WATER COURT BY CALLING 1-800-624-3270 (WITHIN MONTANA ONLY) OR 1-406-586-4364, OR BY WRITING TO P.O. BOX 1389, BOZEMAN, MT 59771-1389.

INTERLOCUTORY DECREE
MILK RIVER, BELOW WHITEWATER INCLUDING PORCUPINE CREEK
BASIN 400
ABSTRACT OF WATER RIGHT CLAIM

IMPORTANT NOTICE

YOUR WATER RIGHT AS SHOWN ON THIS ABSTRACT MAY HAVE CHANGES FROM YOUR WATER RIGHT AS CLAIMED OR AMENDED. AN ASTERISK (*) HAS BEEN PLACED NEXT TO EACH ITEM CHANGED BY THE MONTANA WATER COURT OR BY THE DEPARTMENT OF NATURAL RESOURCES AND CONSERVATION (DNRC) DURING THE PREPARATION OF THIS INTERLOCUTORY DECREE. THESE CHANGES ARE AUTHORIZED BY THE MONTANA SUPREME COURT WATER RIGHT CLAIMS EXAMINATION RULES OR BY ORDER OF THE WATER COURT.

OBJECTIONS MAY BE FILED ACCORDING TO THE PROCEDURES OUTLINED IN THE DOCUMENT ENTITLED "NOTICE OF ENTRY OF INTERLOCUTORY DECREE AND NOTICE OF AVAILABILITY."

Water Right Number: 400 30134609 STATEMENT OF CLAIM
Version: 1 -- ORIGINAL RIGHT
Status: ACTIVE

Owners: ANTELOPE RANCH INC
584 BILLINGSLEY RD
GLASGOW, MT 59230-2830

Priority Date: DECEMBER 31, 1923

Type of Historical Right: USE

Purpose (Use): STOCK

***Flow Rate:** A SPECIFIC FLOW RATE HAS NOT BEEN DECREED BECAUSE THIS USE CONSISTS OF STOCK DRINKING DIRECTLY FROM THE SOURCE, OR FROM A DITCH SYSTEM. THE FLOW RATE IS LIMITED TO THE MINIMUM AMOUNT HISTORICALLY NECESSARY TO SUSTAIN THIS PURPOSE.

***Volume:** THIS RIGHT INCLUDES THE AMOUNT OF WATER CONSUMPTIVELY USED FOR STOCKWATERING PURPOSES AT THE RATE OF 30 GALLONS PER DAY PER ANIMAL UNIT. ANIMAL UNITS SHALL BE BASED ON REASONABLE CARRYING CAPACITY AND HISTORICAL USE OF THE AREA SERVICED BY THIS WATER SOURCE.

***Source Name:** WIRE GRASS COULEE
Source Type: SURFACE WATER

Point of Diversion and Means of Diversion:

<u>ID</u>	<u>Govt Lot</u>	<u>Qtr Sec</u>	<u>Sec</u>	<u>Twp</u>	<u>Rge</u>	<u>County</u>
1		NENW	30	31N	39E	VALLEY

Period of Diversion: JANUARY 1 TO DECEMBER 31

Diversion Means: LIVESTOCK DIRECT FROM SOURCE

2		SESW	19	31N	39E	VALLEY
---	--	------	----	-----	-----	--------

Period of Diversion: JANUARY 1 TO DECEMBER 31

Diversion Means: LIVESTOCK DIRECT FROM SOURCE

Period of Use: JANUARY 1 TO DECEMBER 31

Place of Use:

<u>ID</u>	<u>Acres</u>	<u>Govt Lot</u>	<u>Qtr Sec</u>	<u>Sec</u>	<u>Twp</u>	<u>Rge</u>	<u>County</u>
1			NENW	30	31N	39E	VALLEY
2			SESW	19	31N	39E	VALLEY

Remarks:

THE FOLLOWING ISSUES WERE IDENTIFIED BY THE DNRC DURING ITS EXAMINATION OF THIS WATER RIGHT CLAIM.

THIS CLAIM NUMBER WAS NOT INCLUDED IN THE BASIN 400 DECREE ISSUED 05/24/1995.

THE OWNERSHIP OF THIS RIGHT MAY BE QUESTIONABLE. PART OR ALL OF THE PLACE OF USE APPEARS TO BE ON FEDERAL LAND.

A BETTER UNDERSTANDING OF YOUR CLAIMED WATER RIGHT CAN BE OBTAINED BY COMPARING YOUR RIGHT WITH OTHER CLAIMS IN THE BASIN. FOR EXAMPLE, COMPARE PRIORITY DATES, FLOW RATES, VOLUMES, OR ACRES IRRIGATED. ALSO, YOUR WATER RIGHT MAY BE SUBJECT TO WATER RIGHTS IN ADJOINING SUBBASINS OR BASINS AS WELL AS BEING SUBJECT TO OTHER RIGHTS ON YOUR SOURCE OF SUPPLY. FINALLY, YOUR WATER RIGHT MAY BE SUBJECT TO INDIAN RESERVED AND FEDERAL RESERVED WATER RIGHTS.

COMPLETE DETAILS REGARDING THE DNRC PREPARATION OF THIS INTERLOCUTORY DECREE AND RELATED MATERIALS CAN BE REVIEWED AT THE OFFICE LOCATIONS IDENTIFIED IN THE DOCUMENT ENTITLED "NOTICE OF ENTRY OF INTERLOCUTORY DECREE AND NOTICE OF AVAILABILITY."

SEE GENERAL FINDINGS OF FACT AND CONCLUSIONS OF LAW FOR FURTHER EXPLANATION OF YOUR CLAIMED WATER RIGHT. THESE FINDINGS CAN BE FOUND AS INDICATED IN THE DOCUMENT ENTITLED "NOTICE OF ENTRY OF INTERLOCUTORY DECREE AND NOTICE OF AVAILABILITY." IF YOU NEED OBJECTION FORMS, OR HAVE QUESTIONS ABOUT WATER COURT PROCEDURES OR CHANGES TO YOUR RIGHT, YOU CAN CONTACT THE WATER COURT BY CALLING 1-800-624-3270 (WITHIN MONTANA ONLY) OR 1-406-586-4364, OR BY WRITING TO P.O. BOX 1389, BOZEMAN, MT 59771-1389.

INTERLOCUTORY DECREE
MILK RIVER, BELOW WHITEWATER INCLUDING PORCUPINE CREEK
BASIN 400
ABSTRACT OF WATER RIGHT CLAIM

IMPORTANT NOTICE

YOUR WATER RIGHT AS SHOWN ON THIS ABSTRACT MAY HAVE CHANGES FROM YOUR WATER RIGHT AS CLAIMED OR AMENDED. AN ASTERISK (*) HAS BEEN PLACED NEXT TO EACH ITEM CHANGED BY THE MONTANA WATER COURT OR BY THE DEPARTMENT OF NATURAL RESOURCES AND CONSERVATION (DNRC) DURING THE PREPARATION OF THIS INTERLOCUTORY DECREE. THESE CHANGES ARE AUTHORIZED BY THE MONTANA SUPREME COURT WATER RIGHT CLAIMS EXAMINATION RULES OR BY ORDER OF THE WATER COURT.

OBJECTIONS MAY BE FILED ACCORDING TO THE PROCEDURES OUTLINED IN THE DOCUMENT ENTITLED "NOTICE OF ENTRY OF INTERLOCUTORY DECREE AND NOTICE OF AVAILABILITY."

Water Right Number: 400 30134610 STATEMENT OF CLAIM

Version: 1 -- ORIGINAL RIGHT

Status: ACTIVE

Owners: ANTELOPE RANCH INC
584 BILLINGSLEY RD
GLASGOW, MT 59230-2830

Priority Date: DECEMBER 31, 1923

Type of Historical Right: USE

Purpose (Use): STOCK

***Flow Rate:** A SPECIFIC FLOW RATE HAS NOT BEEN DECREED BECAUSE THIS USE CONSISTS OF STOCK DRINKING DIRECTLY FROM THE SOURCE, OR FROM A DITCH SYSTEM. THE FLOW RATE IS LIMITED TO THE MINIMUM AMOUNT HISTORICALLY NECESSARY TO SUSTAIN THIS PURPOSE.

***Volume:** THIS RIGHT INCLUDES THE AMOUNT OF WATER CONSUMPTIVELY USED FOR STOCKWATERING PURPOSES AT THE RATE OF 30 GALLONS PER DAY PER ANIMAL UNIT. ANIMAL UNITS SHALL BE BASED ON REASONABLE CARRYING CAPACITY AND HISTORICAL USE OF THE AREA SERVICED BY THIS WATER SOURCE.

Source Name: CHERRY CREEK, WEST FORK

Source Type: SURFACE WATER

Source Name: UNNAMED TRIBUTARY OF CHERRY CREEK, WEST FORK

Source Type: SURFACE WATER

***Point of Diversion and Means of Diversion:**

<u>ID</u>	<u>Govt Lot</u>	<u>Qtr Sec</u>	<u>Sec</u>	<u>Twp</u>	<u>Rge</u>	<u>County</u>
1		NENWSW	21	31N	39E	VALLEY

Source Name: CHERRY CREEK, WEST FORK

Period of Diversion: JANUARY 1 TO DECEMBER 31

Diversion Means: LIVESTOCK DIRECT FROM SOURCE

2 W2NW 21 31N 39E VALLEY

Source Name: CHERRY CREEK, WEST FORK

Period of Diversion: JANUARY 1 TO DECEMBER 31

Diversion Means: LIVESTOCK DIRECT FROM SOURCE

3 SWNWNW 21 31N 39E VALLEY

Source Name: UNNAMED TRIBUTARY OF CHERRY CREEK, WEST FORK

Period of Diversion: JANUARY 1 TO DECEMBER 31

Diversion Means: LIVESTOCK DIRECT FROM SOURCE

4 SWNW 21 31N 39E VALLEY

Source Name: UNNAMED TRIBUTARY OF CHERRY CREEK, WEST FORK

Period of Diversion: JANUARY 1 TO DECEMBER 31

Diversion Means: LIVESTOCK DIRECT FROM SOURCE

Period of Use: JANUARY 1 TO DECEMBER 31

*Place of Use:

<u>ID</u>	<u>Acres</u>	<u>Govt Lot</u>	<u>Qtr Sec</u>	<u>Sec</u>	<u>Twp</u>	<u>Rge</u>	<u>County</u>
1			NENWSW	21	31N	39E	VALLEY
2			W2NW	21	31N	39E	VALLEY
3			SWNWNW	21	31N	39E	VALLEY
4			SWNW	21	31N	39E	VALLEY

Remarks:

THE FOLLOWING ISSUES WERE IDENTIFIED BY THE DNRC DURING ITS EXAMINATION OF THIS WATER RIGHT CLAIM.

THIS CLAIM NUMBER WAS NOT INCLUDED IN THE BASIN 400 DECREE ISSUED 05/24/1995.

THE OWNERSHIP OF THIS RIGHT MAY BE QUESTIONABLE. PART OR ALL OF THE PLACE OF USE APPEARS TO BE ON FEDERAL LAND.

A BETTER UNDERSTANDING OF YOUR CLAIMED WATER RIGHT CAN BE OBTAINED BY COMPARING YOUR RIGHT WITH OTHER CLAIMS IN THE BASIN. FOR EXAMPLE, COMPARE PRIORITY DATES, FLOW RATES, VOLUMES, OR ACRES IRRIGATED. ALSO, YOUR WATER RIGHT MAY BE SUBJECT TO WATER RIGHTS IN ADJOINING SUBBASINS OR BASINS AS WELL AS BEING SUBJECT TO OTHER RIGHTS ON YOUR SOURCE OF SUPPLY. FINALLY, YOUR WATER RIGHT MAY BE SUBJECT TO INDIAN RESERVED AND FEDERAL RESERVED WATER RIGHTS.

COMPLETE DETAILS REGARDING THE DNRC PREPARATION OF THIS INTERLOCUTORY DECREE AND RELATED MATERIALS CAN BE REVIEWED AT THE OFFICE LOCATIONS IDENTIFIED IN THE DOCUMENT ENTITLED "NOTICE OF ENTRY OF INTERLOCUTORY DECREE AND NOTICE OF AVAILABILITY."

SEE GENERAL FINDINGS OF FACT AND CONCLUSIONS OF LAW FOR FURTHER EXPLANATION OF YOUR CLAIMED WATER RIGHT. THESE FINDINGS CAN BE FOUND AS INDICATED IN THE DOCUMENT ENTITLED "NOTICE OF ENTRY OF INTERLOCUTORY DECREE AND NOTICE OF AVAILABILITY." IF YOU NEED OBJECTION FORMS, OR HAVE QUESTIONS ABOUT WATER COURT PROCEDURES OR CHANGES TO YOUR RIGHT, YOU CAN CONTACT THE WATER COURT BY CALLING 1-800-624-3270 (WITHIN MONTANA ONLY) OR 1-406-586-4364, OR BY WRITING TO P.O. BOX 1389, BOZEMAN, MT 59771-1389.

INTERLOCUTORY DECREE
MILK RIVER, BELOW WHITEWATER INCLUDING PORCUPINE CREEK
BASIN 400
ABSTRACT OF WATER RIGHT CLAIM

IMPORTANT NOTICE

YOUR WATER RIGHT AS SHOWN ON THIS ABSTRACT MAY HAVE CHANGES FROM YOUR WATER RIGHT AS CLAIMED OR AMENDED. AN ASTERISK (*) HAS BEEN PLACED NEXT TO EACH ITEM CHANGED BY THE MONTANA WATER COURT OR BY THE DEPARTMENT OF NATURAL RESOURCES AND CONSERVATION (DNRC) DURING THE PREPARATION OF THIS INTERLOCUTORY DECREE. THESE CHANGES ARE AUTHORIZED BY THE MONTANA SUPREME COURT WATER RIGHT CLAIMS EXAMINATION RULES OR BY ORDER OF THE WATER COURT.

OBJECTIONS MAY BE FILED ACCORDING TO THE PROCEDURES OUTLINED IN THE DOCUMENT ENTITLED "NOTICE OF ENTRY OF INTERLOCUTORY DECREE AND NOTICE OF AVAILABILITY."

Water Right Number: 400 30134611 STATEMENT OF CLAIM

Version: 1 -- ORIGINAL RIGHT

Status: ACTIVE

Owners: ANTELOPE RANCH INC
584 BILLINGSLEY RD
GLASGOW, MT 59230-2830

Priority Date: DECEMBER 31, 1923

Type of Historical Right: USE

Purpose (Use): STOCK

***Flow Rate:** A SPECIFIC FLOW RATE HAS NOT BEEN DECREED BECAUSE THIS USE CONSISTS OF STOCK DRINKING DIRECTLY FROM THE SOURCE, OR FROM A DITCH SYSTEM. THE FLOW RATE IS LIMITED TO THE MINIMUM AMOUNT HISTORICALLY NECESSARY TO SUSTAIN THIS PURPOSE.

***Volume:** THIS RIGHT INCLUDES THE AMOUNT OF WATER CONSUMPTIVELY USED FOR STOCKWATERING PURPOSES AT THE RATE OF 30 GALLONS PER DAY PER ANIMAL UNIT. ANIMAL UNITS SHALL BE BASED ON REASONABLE CARRYING CAPACITY AND HISTORICAL USE OF THE AREA SERVICED BY THIS WATER SOURCE.

***Source Name:** BOB COULEE

Source Type: SURFACE WATER

Source Name: HARDSCRABBLE CREEK

Source Type: SURFACE WATER

***Source Name:** UNNAMED TRIBUTARY OF BOB COULEE

Source Type: SURFACE WATER

Source Name: UNNAMED TRIBUTARY OF HARDSCRABBLE CREEK

Source Type: SURFACE WATER

***Point of Diversion and Means of Diversion:**

ID Govt Lot Qtr Sec Sec Twsp Rge County

1	W2SE	18	29N	37E	VALLEY
	*Source Name:	BOB COULEE			
	Period of Diversion:	JANUARY 1 TO DECEMBER 31			
	Diversion Means:	LIVESTOCK DIRECT FROM SOURCE			
2	N2SE	18	29N	37E	VALLEY
	*Source Name:	UNNAMED TRIBUTARY OF BOB COULEE			
	Period of Diversion:	JANUARY 1 TO DECEMBER 31			
	Diversion Means:	LIVESTOCK DIRECT FROM SOURCE			
3	N2NE	19	29N	37E	VALLEY
	*Source Name:	BOB COULEE			
	Period of Diversion:	JANUARY 1 TO DECEMBER 31			
	Diversion Means:	LIVESTOCK DIRECT FROM SOURCE			
4	SENE	19	29N	37E	VALLEY
	*Source Name:	BOB COULEE			
	Period of Diversion:	JANUARY 1 TO DECEMBER 31			
	Diversion Means:	LIVESTOCK DIRECT FROM SOURCE			
5	NENESE	19	29N	37E	VALLEY
	*Source Name:	BOB COULEE			
	Period of Diversion:	JANUARY 1 TO DECEMBER 31			
	Diversion Means:	LIVESTOCK DIRECT FROM SOURCE			
6	S2NE	19	29N	37E	VALLEY
	Source Name:	HARDSCRABBLE CREEK			
	Period of Diversion:	JANUARY 1 TO DECEMBER 31			
	Diversion Means:	LIVESTOCK DIRECT FROM SOURCE			
7	N2SE	19	29N	37E	VALLEY
	Source Name:	HARDSCRABBLE CREEK			
	Period of Diversion:	JANUARY 1 TO DECEMBER 31			
	Diversion Means:	LIVESTOCK DIRECT FROM SOURCE			
8	S2SWNE	19	29N	37E	VALLEY
	Source Name:	UNNAMED TRIBUTARY OF HARDSCRABBLE CREEK			
	Period of Diversion:	JANUARY 1 TO DECEMBER 31			
	Diversion Means:	LIVESTOCK DIRECT FROM SOURCE			
9	S2SE	19	29N	37E	VALLEY
	Source Name:	UNNAMED TRIBUTARY OF HARDSCRABBLE CREEK			
	Period of Diversion:	JANUARY 1 TO DECEMBER 31			
	Diversion Means:	LIVESTOCK DIRECT FROM SOURCE			
10	SW	20	29N	37E	VALLEY
	Source Name:	HARDSCRABBLE CREEK			

Period of Diversion: JANUARY 1 TO DECEMBER 31
Diversion Means: LIVESTOCK DIRECT FROM SOURCE
 11 SWSWSW 20 29N 37E VALLEY
Source Name: UNNAMED TRIBUTARY OF HARDSCRABBLE CREEK
Period of Diversion: JANUARY 1 TO DECEMBER 31
Diversion Means: LIVESTOCK DIRECT FROM SOURCE
 12 NW 29 29N 37E VALLEY
Source Name: HARDSCRABBLE CREEK
Period of Diversion: JANUARY 1 TO DECEMBER 31
Diversion Means: LIVESTOCK DIRECT FROM SOURCE
 13 N2NWNW 29 29N 37E VALLEY
Source Name: UNNAMED TRIBUTARY OF HARDSCRABBLE CREEK
Period of Diversion: JANUARY 1 TO DECEMBER 31
Diversion Means: LIVESTOCK DIRECT FROM SOURCE

Period of Use: JANUARY 1 TO DECEMBER 31

***Place of Use:**

<u>ID</u>	<u>Acres</u>	<u>Govt Lot</u>	<u>Qtr Sec</u>	<u>Sec</u>	<u>Twp</u>	<u>Rge</u>	<u>County</u>
1			W2SE	18	29N	37E	VALLEY
2			N2SE	18	29N	37E	VALLEY
3			N2NE	19	29N	37E	VALLEY
4			SENE	19	29N	37E	VALLEY
5			NENESE	19	29N	37E	VALLEY
6			S2NE	19	29N	37E	VALLEY
7			N2SE	19	29N	37E	VALLEY
8			S2SWNE	19	29N	37E	VALLEY
9			S2SE	19	29N	37E	VALLEY
10			SW	20	29N	37E	VALLEY
11			SWSWSW	20	29N	37E	VALLEY
12			NW	29	29N	37E	VALLEY
13			N2NWNW	29	29N	37E	VALLEY

Remarks:

THE FOLLOWING ISSUES WERE IDENTIFIED BY THE DNRC DURING ITS EXAMINATION OF THIS WATER RIGHT CLAIM.

THIS CLAIM NUMBER WAS NOT INCLUDED IN THE BASIN 400 DECREE ISSUED 05/24/1995.

THE WATER RIGHTS LISTED FOLLOWING THIS STATEMENT WERE FILED BY DIFFERENT PARTIES WHO CLAIM OVERLAPPING PLACES OF USE. 400 30134611, 400 30143214, 400 135705-00.

THE OWNERSHIP OF THIS RIGHT MAY BE QUESTIONABLE. PART OF THE PLACE OF USE APPEARS TO BE ON STATE LAND.

THE OWNERSHIP OF THIS RIGHT MAY BE QUESTIONABLE. PART OR ALL OF THE PLACE OF USE APPEARS TO BE ON FEDERAL LAND.

A BETTER UNDERSTANDING OF YOUR CLAIMED WATER RIGHT CAN BE OBTAINED BY COMPARING YOUR RIGHT WITH OTHER CLAIMS IN THE BASIN. FOR EXAMPLE, COMPARE PRIORITY DATES, FLOW RATES, VOLUMES, OR ACRES IRRIGATED. ALSO, YOUR WATER RIGHT MAY BE SUBJECT TO WATER RIGHTS IN ADJOINING SUBBASINS OR BASINS AS WELL AS BEING SUBJECT TO OTHER RIGHTS ON YOUR SOURCE OF SUPPLY. FINALLY, YOUR WATER RIGHT MAY BE SUBJECT TO INDIAN RESERVED AND FEDERAL RESERVED WATER RIGHTS.

COMPLETE DETAILS REGARDING THE DNRC PREPARATION OF THIS INTERLOCUTORY DECREE AND RELATED MATERIALS CAN BE REVIEWED AT THE OFFICE LOCATIONS IDENTIFIED IN THE DOCUMENT ENTITLED "NOTICE OF ENTRY OF INTERLOCUTORY DECREE AND NOTICE OF AVAILABILITY."

SEE GENERAL FINDINGS OF FACT AND CONCLUSIONS OF LAW FOR FURTHER EXPLANATION OF YOUR CLAIMED WATER RIGHT. THESE FINDINGS CAN BE FOUND AS INDICATED IN THE DOCUMENT ENTITLED "NOTICE OF ENTRY OF INTERLOCUTORY DECREE AND NOTICE OF AVAILABILITY." IF YOU NEED OBJECTION FORMS, OR HAVE QUESTIONS ABOUT WATER COURT PROCEDURES OR CHANGES TO YOUR RIGHT, YOU CAN CONTACT THE WATER COURT BY CALLING 1-800-624-3270 (WITHIN MONTANA ONLY) OR 1-406-586-4364, OR BY WRITING TO P.O. BOX 1389, BOZEMAN, MT 59771-1389.

INTERLOCUTORY DECREE
MILK RIVER, BELOW WHITEWATER INCLUDING PORCUPINE CREEK
BASIN 400
ABSTRACT OF WATER RIGHT CLAIM

IMPORTANT NOTICE

YOUR WATER RIGHT AS SHOWN ON THIS ABSTRACT MAY HAVE CHANGES FROM YOUR WATER RIGHT AS CLAIMED OR AMENDED. AN ASTERISK (*) HAS BEEN PLACED NEXT TO EACH ITEM CHANGED BY THE MONTANA WATER COURT OR BY THE DEPARTMENT OF NATURAL RESOURCES AND CONSERVATION (DNRC) DURING THE PREPARATION OF THIS INTERLOCUTORY DECREE. THESE CHANGES ARE AUTHORIZED BY THE MONTANA SUPREME COURT WATER RIGHT CLAIMS EXAMINATION RULES OR BY ORDER OF THE WATER COURT.

OBJECTIONS MAY BE FILED ACCORDING TO THE PROCEDURES OUTLINED IN THE DOCUMENT ENTITLED "NOTICE OF ENTRY OF INTERLOCUTORY DECREE AND NOTICE OF AVAILABILITY."

Water Right Number: 400 30134612 STATEMENT OF CLAIM
Version: 1 -- ORIGINAL RIGHT
Status: ACTIVE

Owners: ANTELOPE RANCH INC
584 BILLINGSLEY RD
GLASGOW, MT 59230-2830

Priority Date: DECEMBER 31, 1963

Type of Historical Right: FILED

Purpose (Use): DOMESTIC

Flow Rate: 35.00 GPM

Volume:

Households: 1

Maximum Acres: 5.00

Source Name: GROUNDWATER

Source Type: GROUNDWATER

***Point of Diversion and Means of Diversion:**

<u>ID</u>	<u>Govt Lot</u>	<u>Qtr Sec</u>	<u>Sec</u>	<u>Twp</u>	<u>Rge</u>	<u>County</u>
1		NWSE	28	29N	38E	VALLEY

Period of Diversion: JANUARY 1 TO DECEMBER 31

Diversion Means: WELL

Period of Use: JANUARY 1 TO DECEMBER 31

Place of Use:

<u>ID</u>	<u>Acres</u>	<u>Govt Lot</u>	<u>Qtr Sec</u>	<u>Sec</u>	<u>Twp</u>	<u>Rge</u>	<u>County</u>
1			NWSE	28	29N	38E	VALLEY

Remarks:

THE WATER RIGHTS LISTED FOLLOWING THIS STATEMENT ARE MULTIPLE USES OF THE SAME RIGHT. THE USE OF THIS RIGHT FOR SEVERAL PURPOSES DOES NOT INCREASE THE EXTENT OF THE WATER RIGHT. RATHER IT DECREES THE RIGHT TO ALTERNATE AND EXCHANGE THE USE (PURPOSE) OF THE WATER IN ACCORD WITH HISTORICAL PRACTICES.

30134598

30134612

THE FOLLOWING ISSUES WERE IDENTIFIED BY THE DNRC DURING ITS EXAMINATION OF THIS WATER RIGHT CLAIM.

THIS CLAIM NUMBER WAS NOT INCLUDED IN THE BASIN 40O DECREE ISSUED 05/24/1995.

THE CLAIMED FLOW RATE MAY BE QUESTIONABLE. DOCUMENTATION SUBMITTED WITH THIS CLAIM INDICATES A FLOW RATE OF 10 GPM.

A FORM GW4, DECLARATION OF VESTED GROUNDWATER RIGHTS, WAS FILED AND SUBMITTED WITH THIS CLAIM AS A GW2 , NOTICE OF COMPLETION OF GROUNDWATER APPROPRIATION.

NO VOLUME HAS BEEN CLAIMED. THE VOLUME GUIDELINE FOR THIS PURPOSE IS 14 ACRE-FEET PER YEAR.

A BETTER UNDERSTANDING OF YOUR CLAIMED WATER RIGHT CAN BE OBTAINED BY COMPARING YOUR RIGHT WITH OTHER CLAIMS IN THE BASIN. FOR EXAMPLE, COMPARE PRIORITY DATES, FLOW RATES, VOLUMES, OR ACRES IRRIGATED. ALSO, YOUR WATER RIGHT MAY BE SUBJECT TO WATER RIGHTS IN ADJOINING SUBBASINS OR BASINS AS WELL AS BEING SUBJECT TO OTHER RIGHTS ON YOUR SOURCE OF SUPPLY. FINALLY, YOUR WATER RIGHT MAY BE SUBJECT TO INDIAN RESERVED AND FEDERAL RESERVED WATER RIGHTS.

COMPLETE DETAILS REGARDING THE DNRC PREPARATION OF THIS INTERLOCUTORY DECREE AND RELATED MATERIALS CAN BE REVIEWED AT THE OFFICE LOCATIONS IDENTIFIED IN THE DOCUMENT ENTITLED "NOTICE OF ENTRY OF INTERLOCUTORY DECREE AND NOTICE OF AVAILABILITY."

SEE GENERAL FINDINGS OF FACT AND CONCLUSIONS OF LAW FOR FURTHER EXPLANATION OF YOUR CLAIMED WATER RIGHT. THESE FINDINGS CAN BE FOUND AS INDICATED IN THE DOCUMENT ENTITLED "NOTICE OF ENTRY OF INTERLOCUTORY DECREE AND NOTICE OF AVAILABILITY." IF YOU NEED OBJECTION FORMS, OR HAVE QUESTIONS ABOUT WATER COURT PROCEDURES OR CHANGES TO YOUR RIGHT, YOU CAN CONTACT THE WATER COURT BY CALLING 1-800-624-3270 (WITHIN MONTANA ONLY) OR 1-406-586-4364, OR BY WRITING TO P.O. BOX 1389, BOZEMAN, MT 59771-1389.

INTERLOCUTORY DECREE
MILK RIVER, BELOW WHITEWATER INCLUDING PORCUPINE CREEK
BASIN 400
ABSTRACT OF WATER RIGHT CLAIM

IMPORTANT NOTICE

YOUR WATER RIGHT AS SHOWN ON THIS ABSTRACT MAY HAVE CHANGES FROM YOUR WATER RIGHT AS CLAIMED OR AMENDED. AN ASTERISK (*) HAS BEEN PLACED NEXT TO EACH ITEM CHANGED BY THE MONTANA WATER COURT OR BY THE DEPARTMENT OF NATURAL RESOURCES AND CONSERVATION (DNRC) DURING THE PREPARATION OF THIS INTERLOCUTORY DECREE. THESE CHANGES ARE AUTHORIZED BY THE MONTANA SUPREME COURT WATER RIGHT CLAIMS EXAMINATION RULES OR BY ORDER OF THE WATER COURT.

OBJECTIONS MAY BE FILED ACCORDING TO THE PROCEDURES OUTLINED IN THE DOCUMENT ENTITLED "NOTICE OF ENTRY OF INTERLOCUTORY DECREE AND NOTICE OF AVAILABILITY."

Water Right Number: 400 30134820 STATEMENT OF CLAIM

Version: 1 -- ORIGINAL RIGHT

Status: ACTIVE

Owners: JACK JASON BILLINGSLEY
PO BOX 987
GLASGOW, MT 59230-0987

LEEANNE BILLINGSLEY
PO BOX 987
GLASGOW, MT 59230-0987

***Priority Date:** DECEMBER 31, 1901

Type of Historical Right: DECREED

Purpose (Use): STOCK

***Flow Rate:** A SPECIFIC FLOW RATE HAS NOT BEEN DECREED BECAUSE THIS USE CONSISTS OF STOCK DRINKING DIRECTLY FROM THE SOURCE, OR FROM A DITCH SYSTEM. THE FLOW RATE IS LIMITED TO THE MINIMUM AMOUNT HISTORICALLY NECESSARY TO SUSTAIN THIS PURPOSE.

***Volume:** THIS RIGHT INCLUDES THE AMOUNT OF WATER CONSUMPTIVELY USED FOR STOCKWATERING PURPOSES AT THE RATE OF 30 GALLONS PER DAY PER ANIMAL UNIT. ANIMAL UNITS SHALL BE BASED ON REASONABLE CARRYING CAPACITY AND HISTORICAL USE OF THE AREA SERVICED BY THIS WATER SOURCE.

***Source Name:** UNNAMED TRIBUTARY OF ANTELOPE CREEK

Source Type: SURFACE WATER

***Point of Diversion and Means of Diversion:**

<u>ID</u>	<u>Govt Lot</u>	<u>Qtr</u>	<u>Sec</u>	<u>Twp</u>	<u>Rge</u>	<u>County</u>
1		SW	SE	19	29N	38E VALLEY

Period of Diversion: JANUARY 1 TO DECEMBER 31

Diversion Means: LIVESTOCK DIRECT FROM SOURCE

2		NE		30	29N	38E VALLEY
---	--	----	--	----	-----	------------

Period of Diversion: JANUARY 1 TO DECEMBER 31

Diversion Means: LIVESTOCK DIRECT FROM SOURCE

3 N2SW 30 29N 38E VALLEY

Period of Diversion: JANUARY 1 TO DECEMBER 31

Diversion Means: LIVESTOCK DIRECT FROM SOURCE

4 N2SESW 30 29N 38E VALLEY

Period of Diversion: JANUARY 1 TO DECEMBER 31

Diversion Means: LIVESTOCK DIRECT FROM SOURCE

Period of Use: JANUARY 1 TO DECEMBER 31

***Place of Use:**

<u>ID</u>	<u>Acres</u>	<u>Govt Lot</u>	<u>Qtr Sec</u>	<u>Sec</u>	<u>Twp</u>	<u>Rge</u>	<u>County</u>
1			SWSE	19	29N	38E	VALLEY
2			NE	30	29N	38E	VALLEY
3			N2SW	30	29N	38E	VALLEY
4			N2SESW	30	29N	38E	VALLEY

Remarks:

THE FOLLOWING ISSUES WERE IDENTIFIED BY THE DNRC DURING ITS EXAMINATION OF THIS WATER RIGHT CLAIM.

THIS CLAIM NUMBER WAS NOT INCLUDED IN THE BASIN 400 DECREE ISSUED 05/24/1995.

THE TYPE OF HISTORICAL RIGHT AND PRIORITY DATE MAY BE QUESTIONABLE. DOCUMENTATION TO SUPPORT THE TYPE OF HISTORICAL RIGHT AND PRIORITY DATE WAS NOT SUBMITTED WITH THIS CLAIM.

A BETTER UNDERSTANDING OF YOUR CLAIMED WATER RIGHT CAN BE OBTAINED BY COMPARING YOUR RIGHT WITH OTHER CLAIMS IN THE BASIN. FOR EXAMPLE, COMPARE PRIORITY DATES, FLOW RATES, VOLUMES, OR ACRES IRRIGATED. ALSO, YOUR WATER RIGHT MAY BE SUBJECT TO WATER RIGHTS IN ADJOINING SUBBASINS OR BASINS AS WELL AS BEING SUBJECT TO OTHER RIGHTS ON YOUR SOURCE OF SUPPLY. FINALLY, YOUR WATER RIGHT MAY BE SUBJECT TO INDIAN RESERVED AND FEDERAL RESERVED WATER RIGHTS.

COMPLETE DETAILS REGARDING THE DNRC PREPARATION OF THIS INTERLOCUTORY DECREE AND RELATED MATERIALS CAN BE REVIEWED AT THE OFFICE LOCATIONS IDENTIFIED IN THE DOCUMENT ENTITLED "NOTICE OF ENTRY OF INTERLOCUTORY DECREE AND NOTICE OF AVAILABILITY."

SEE GENERAL FINDINGS OF FACT AND CONCLUSIONS OF LAW FOR FURTHER EXPLANATION OF YOUR CLAIMED WATER RIGHT. THESE FINDINGS CAN BE FOUND AS INDICATED IN THE DOCUMENT ENTITLED "NOTICE OF ENTRY OF INTERLOCUTORY DECREE AND NOTICE OF AVAILABILITY." IF YOU NEED OBJECTION FORMS, OR HAVE QUESTIONS ABOUT WATER COURT PROCEDURES OR CHANGES TO YOUR RIGHT, YOU CAN CONTACT THE WATER COURT BY CALLING 1-800-624-3270 (WITHIN MONTANA ONLY) OR 1-406-586-4364, OR BY WRITING TO P.O. BOX 1389, BOZEMAN, MT 59771-1389.

INTERLOCUTORY DECREE
MILK RIVER, BELOW WHITEWATER INCLUDING PORCUPINE CREEK
BASIN 400
ABSTRACT OF WATER RIGHT CLAIM

IMPORTANT NOTICE

YOUR WATER RIGHT AS SHOWN ON THIS ABSTRACT MAY HAVE CHANGES FROM YOUR WATER RIGHT AS CLAIMED OR AMENDED. AN ASTERISK (*) HAS BEEN PLACED NEXT TO EACH ITEM CHANGED BY THE MONTANA WATER COURT OR BY THE DEPARTMENT OF NATURAL RESOURCES AND CONSERVATION (DNRC) DURING THE PREPARATION OF THIS INTERLOCUTORY DECREE. THESE CHANGES ARE AUTHORIZED BY THE MONTANA SUPREME COURT WATER RIGHT CLAIMS EXAMINATION RULES OR BY ORDER OF THE WATER COURT.

OBJECTIONS MAY BE FILED ACCORDING TO THE PROCEDURES OUTLINED IN THE DOCUMENT ENTITLED "NOTICE OF ENTRY OF INTERLOCUTORY DECREE AND NOTICE OF AVAILABILITY."

Water Right Number: 400 30134822 STATEMENT OF CLAIM

Version: 1 -- ORIGINAL RIGHT

Status: ACTIVE

Owners: AJDCB TRUST
JACK & ANDREA BILLINGSLEY TRUSTEES
PO BOX 768
GLASGOW, MT 59230-0768

***Priority Date:** DECEMBER 31, 1901

Type of Historical Right: USE

Purpose (Use): STOCK

***Flow Rate:** A SPECIFIC FLOW RATE HAS NOT BEEN DECREED BECAUSE THIS USE CONSISTS OF STOCK DRINKING DIRECTLY FROM THE SOURCE, OR FROM A DITCH SYSTEM. THE FLOW RATE IS LIMITED TO THE MINIMUM AMOUNT HISTORICALLY NECESSARY TO SUSTAIN THIS PURPOSE.

***Volume:** THIS RIGHT INCLUDES THE AMOUNT OF WATER CONSUMPTIVELY USED FOR STOCKWATERING PURPOSES AT THE RATE OF 30 GALLONS PER DAY PER ANIMAL UNIT. ANIMAL UNITS SHALL BE BASED ON REASONABLE CARRYING CAPACITY AND HISTORICAL USE OF THE AREA SERVICED BY THIS WATER SOURCE.

***Source Name:** ANTELOPE CREEK

Source Type: SURFACE WATER

***Source Name:** UNNAMED TRIBUTARY OF ANTELOPE CREEK

Source Type: SURFACE WATER

***Point of Diversion and Means of Diversion:**

<u>ID</u>	<u>Govt Lot</u>	<u>Qtr Sec</u>	<u>Sec</u>	<u>Twp</u>	<u>Rge</u>	<u>County</u>
1	4	SWSW	19	29N	38E	VALLEY

***Source Name:** UNNAMED TRIBUTARY OF ANTELOPE CREEK

Period of Diversion: JANUARY 1 TO DECEMBER 31

Diversion Means: LIVESTOCK DIRECT FROM SOURCE

2	2	SWNW	30	29N	38E	VALLEY
*Source Name:	UNNAMED TRIBUTARY OF ANTELOPE CREEK					
Period of Diversion:	JANUARY 1 TO DECEMBER 31					
Diversion Means:	LIVESTOCK DIRECT FROM SOURCE					
3		SWSE	30	29N	38E	VALLEY
*Source Name:	UNNAMED TRIBUTARY OF ANTELOPE CREEK					
Period of Diversion:	JANUARY 1 TO DECEMBER 31					
Diversion Means:	LIVESTOCK DIRECT FROM SOURCE					
4	8	NESE	25	29N	37E	VALLEY
*Source Name:	UNNAMED TRIBUTARY OF ANTELOPE CREEK					
Period of Diversion:	JANUARY 1 TO DECEMBER 31					
Diversion Means:	LIVESTOCK DIRECT FROM SOURCE					
5	9	NWSE	25	29N	37E	VALLEY
*Source Name:	UNNAMED TRIBUTARY OF ANTELOPE CREEK					
Period of Diversion:	JANUARY 1 TO DECEMBER 31					
Diversion Means:	LIVESTOCK DIRECT FROM SOURCE					
6	10	SWSE	25	29N	37E	VALLEY
*Source Name:	UNNAMED TRIBUTARY OF ANTELOPE CREEK					
Period of Diversion:	JANUARY 1 TO DECEMBER 31					
Diversion Means:	LIVESTOCK DIRECT FROM SOURCE					
7	10	S2SWSE	25	29N	37E	VALLEY
Source Name:	ANTELOPE CREEK					
Period of Diversion:	JANUARY 1 TO DECEMBER 31					
Diversion Means:	LIVESTOCK DIRECT FROM SOURCE					
8		NWSW	25	29N	37E	VALLEY
*Source Name:	UNNAMED TRIBUTARY OF ANTELOPE CREEK					
Period of Diversion:	JANUARY 1 TO DECEMBER 31					
Diversion Means:	LIVESTOCK DIRECT FROM SOURCE					
9		N2SE	26	29N	37E	VALLEY
*Source Name:	UNNAMED TRIBUTARY OF ANTELOPE CREEK					
Period of Diversion:	JANUARY 1 TO DECEMBER 31					
Diversion Means:	LIVESTOCK DIRECT FROM SOURCE					
10		NENE	35	29N	37E	VALLEY
*Source Name:	UNNAMED TRIBUTARY OF ANTELOPE CREEK					
Period of Diversion:	JANUARY 1 TO DECEMBER 31					
Diversion Means:	LIVESTOCK DIRECT FROM SOURCE					
11		SWNE	35	29N	37E	VALLEY
Source Name:	ANTELOPE CREEK					

Period of Diversion: JANUARY 1 TO DECEMBER 31

Diversion Means: LIVESTOCK DIRECT FROM SOURCE

Period of Use: JANUARY 1 TO DECEMBER 31

***Place of Use:**

<u>ID</u>	<u>Acres</u>	<u>Govt Lot</u>	<u>Qtr Sec</u>	<u>Sec</u>	<u>Twp</u>	<u>Rge</u>	<u>County</u>
1		4	SWSW	19	29N	38E	VALLEY
2		2	SWNW	30	29N	38E	VALLEY
3			SWSNW	30	29N	38E	VALLEY
4		8	NESE	25	29N	37E	VALLEY
5		9	NWSE	25	29N	37E	VALLEY
6		10	SWSE	25	29N	37E	VALLEY
7		10	S2SWSE	25	29N	37E	VALLEY
8			NWSW	25	29N	37E	VALLEY
9			N2SE	26	29N	37E	VALLEY
10			NENE	35	29N	37E	VALLEY
11			SWNE	35	29N	37E	VALLEY

Remarks:

THE FOLLOWING ISSUES WERE IDENTIFIED BY THE DNRC DURING ITS EXAMINATION OF THIS WATER RIGHT CLAIM.

THIS CLAIM NUMBER WAS NOT INCLUDED IN THE BASIN 400 DECREE ISSUED 05/24/1995.

A BETTER UNDERSTANDING OF YOUR CLAIMED WATER RIGHT CAN BE OBTAINED BY COMPARING YOUR RIGHT WITH OTHER CLAIMS IN THE BASIN. FOR EXAMPLE, COMPARE PRIORITY DATES, FLOW RATES, VOLUMES, OR ACRES IRRIGATED. ALSO, YOUR WATER RIGHT MAY BE SUBJECT TO WATER RIGHTS IN ADJOINING SUBBASINS OR BASINS AS WELL AS BEING SUBJECT TO OTHER RIGHTS ON YOUR SOURCE OF SUPPLY. FINALLY, YOUR WATER RIGHT MAY BE SUBJECT TO INDIAN RESERVED AND FEDERAL RESERVED WATER RIGHTS.

COMPLETE DETAILS REGARDING THE DNRC PREPARATION OF THIS INTERLOCUTORY DECREE AND RELATED MATERIALS CAN BE REVIEWED AT THE OFFICE LOCATIONS IDENTIFIED IN THE DOCUMENT ENTITLED "NOTICE OF ENTRY OF INTERLOCUTORY DECREE AND NOTICE OF AVAILABILITY."

SEE GENERAL FINDINGS OF FACT AND CONCLUSIONS OF LAW FOR FURTHER EXPLANATION OF YOUR CLAIMED WATER RIGHT. THESE FINDINGS CAN BE FOUND AS INDICATED IN THE DOCUMENT ENTITLED "NOTICE OF ENTRY OF INTERLOCUTORY DECREE AND NOTICE OF AVAILABILITY." IF YOU NEED OBJECTION FORMS, OR HAVE QUESTIONS ABOUT WATER COURT PROCEDURES OR CHANGES TO YOUR RIGHT, YOU CAN CONTACT THE WATER COURT BY CALLING 1-800-624-3270 (WITHIN MONTANA ONLY) OR 1-406-586-4364, OR BY WRITING TO P.O. BOX 1389, BOZEMAN, MT 59711-1389.

INTERLOCUTORY DECREE
MILK RIVER, BELOW WHITEWATER INCLUDING PORCUPINE CREEK
BASIN 400
ABSTRACT OF WATER RIGHT CLAIM

IMPORTANT NOTICE

YOUR WATER RIGHT AS SHOWN ON THIS ABSTRACT MAY HAVE CHANGES FROM YOUR WATER RIGHT AS CLAIMED OR AMENDED. AN ASTERISK (*) HAS BEEN PLACED NEXT TO EACH ITEM CHANGED BY THE MONTANA WATER COURT OR BY THE DEPARTMENT OF NATURAL RESOURCES AND CONSERVATION (DNRC) DURING THE PREPARATION OF THIS INTERLOCUTORY DECREE. THESE CHANGES ARE AUTHORIZED BY THE MONTANA SUPREME COURT WATER RIGHT CLAIMS EXAMINATION RULES OR BY ORDER OF THE WATER COURT.

OBJECTIONS MAY BE FILED ACCORDING TO THE PROCEDURES OUTLINED IN THE DOCUMENT ENTITLED "NOTICE OF ENTRY OF INTERLOCUTORY DECREE AND NOTICE OF AVAILABILITY."

Water Right Number: **400 30134890** STATEMENT OF CLAIM
Version: 1 -- ORIGINAL RIGHT
Status: ACTIVE

Owners: K ROUB YOUNKIN
616 BILLINGSLEY RD
GLASGOW, MT 59230-2865

***Priority Date:** DECEMBER 31, 1933

Type of Historical Right: USE

Purpose (Use): STOCK

Flow Rate: 10.00 GPM

***Volume:** THIS RIGHT INCLUDES THE AMOUNT OF WATER CONSUMPTIVELY USED FOR STOCKWATERING PURPOSES AT THE RATE OF 30 GALLONS PER DAY PER ANIMAL UNIT. ANIMAL UNITS SHALL BE BASED ON REASONABLE CARRYING CAPACITY AND HISTORICAL USE OF THE AREA SERVICED BY THIS WATER SOURCE.

Source Name: GROUNDWATER

Source Type: GROUNDWATER

***Point of Diversion and Means of Diversion:**

<u>ID</u>	<u>Govt Lot</u>	<u>Qtr Sec</u>	<u>Sec</u>	<u>Twp</u>	<u>Rge</u>	<u>County</u>
1		E2SENW	28	29N	38E	VALLEY

Period of Diversion: JANUARY 1 TO DECEMBER 31

Diversion Means: WELL

Period of Use: JANUARY 1 TO DECEMBER 31

Place of Use:

<u>ID</u>	<u>Acres</u>	<u>Govt Lot</u>	<u>Qtr Sec</u>	<u>Sec</u>	<u>Twp</u>	<u>Rge</u>	<u>County</u>
1			E2SENW	28	29N	38E	VALLEY

Remarks:

THE FOLLOWING ISSUES WERE IDENTIFIED BY THE DNRC DURING ITS EXAMINATION OF THIS WATER RIGHT CLAIM.

THIS CLAIM NUMBER WAS NOT INCLUDED IN THE BASIN 400 DECREE ISSUED 05/24/1995.

A BETTER UNDERSTANDING OF YOUR CLAIMED WATER RIGHT CAN BE OBTAINED BY COMPARING YOUR RIGHT WITH OTHER CLAIMS IN THE BASIN. FOR EXAMPLE, COMPARE PRIORITY DATES, FLOW RATES, VOLUMES, OR ACRES IRRIGATED. ALSO, YOUR WATER RIGHT MAY BE SUBJECT TO WATER RIGHTS IN ADJOINING SUBBASINS OR BASINS AS WELL AS BEING SUBJECT TO OTHER RIGHTS ON YOUR SOURCE OF SUPPLY. FINALLY, YOUR WATER RIGHT MAY BE SUBJECT TO INDIAN RESERVED AND FEDERAL RESERVED WATER RIGHTS.

COMPLETE DETAILS REGARDING THE DNRC PREPARATION OF THIS INTERLOCUTORY DECREE AND RELATED MATERIALS CAN BE REVIEWED AT THE OFFICE LOCATIONS IDENTIFIED IN THE DOCUMENT ENTITLED "NOTICE OF ENTRY OF INTERLOCUTORY DECREE AND NOTICE OF AVAILABILITY."

SEE GENERAL FINDINGS OF FACT AND CONCLUSIONS OF LAW FOR FURTHER EXPLANATION OF YOUR CLAIMED WATER RIGHT. THESE FINDINGS CAN BE FOUND AS INDICATED IN THE DOCUMENT ENTITLED "NOTICE OF ENTRY OF INTERLOCUTORY DECREE AND NOTICE OF AVAILABILITY." IF YOU NEED OBJECTION FORMS, OR HAVE QUESTIONS ABOUT WATER COURT PROCEDURES OR CHANGES TO YOUR RIGHT, YOU CAN CONTACT THE WATER COURT BY CALLING 1-800-624-3270 (WITHIN MONTANA ONLY) OR 1-406-586-4364, OR BY WRITING TO P.O. BOX 1389, BOZEMAN, MT 59771-1389.

INTERLOCUTORY DECREE
MILK RIVER, BELOW WHITEWATER INCLUDING PORCUPINE CREEK
BASIN 400
ABSTRACT OF WATER RIGHT CLAIM

IMPORTANT NOTICE

YOUR WATER RIGHT AS SHOWN ON THIS ABSTRACT MAY HAVE CHANGES FROM YOUR WATER RIGHT AS CLAIMED OR AMENDED. AN ASTERISK (*) HAS BEEN PLACED NEXT TO EACH ITEM CHANGED BY THE MONTANA WATER COURT OR BY THE DEPARTMENT OF NATURAL RESOURCES AND CONSERVATION (DNRC) DURING THE PREPARATION OF THIS INTERLOCUTORY DECREE. THESE CHANGES ARE AUTHORIZED BY THE MONTANA SUPREME COURT WATER RIGHT CLAIMS EXAMINATION RULES OR BY ORDER OF THE WATER COURT.

OBJECTIONS MAY BE FILED ACCORDING TO THE PROCEDURES OUTLINED IN THE DOCUMENT ENTITLED "NOTICE OF ENTRY OF INTERLOCUTORY DECREE AND NOTICE OF AVAILABILITY."

Water Right Number: 400 30134912 STATEMENT OF CLAIM
Version: 1 -- ORIGINAL RIGHT
Status: ACTIVE

Owners: JABA LLC
2519 KEEL DRIVE
BILLINGS, MT 59105

Priority Date: JUNE 18, 1917

Type of Historical Right: USE

Purpose (Use): STOCK

***Flow Rate:** A SPECIFIC FLOW RATE HAS NOT BEEN DECREED BECAUSE THIS USE CONSISTS OF STOCK DRINKING DIRECTLY FROM THE SOURCE, OR FROM A DITCH SYSTEM. THE FLOW RATE IS LIMITED TO THE MINIMUM AMOUNT HISTORICALLY NECESSARY TO SUSTAIN THIS PURPOSE.

***Volume:** THIS RIGHT INCLUDES THE AMOUNT OF WATER CONSUMPTIVELY USED FOR STOCKWATERING PURPOSES AT THE RATE OF 30 GALLONS PER DAY PER ANIMAL UNIT. ANIMAL UNITS SHALL BE BASED ON REASONABLE CARRYING CAPACITY AND HISTORICAL USE OF THE AREA SERVICED BY THIS WATER SOURCE.

Source Name: UNNAMED TRIBUTARY OF SNOW COULEE
Source Type: SURFACE WATER

Point of Diversion and Means of Diversion:

<u>ID</u>	<u>Govt Lot</u>	<u>Qtr</u>	<u>Sec</u>	<u>Twp</u>	<u>Rge</u>	<u>County</u>
1			8	35N	41E	VALLEY

Period of Diversion: JANUARY 1 TO DECEMBER 31

Diversion Means: LIVESTOCK DIRECT FROM SOURCE

2		E2	7	35N	41E	VALLEY
---	--	----	---	-----	-----	--------

Period of Diversion: JANUARY 1 TO DECEMBER 31

Diversion Means: LIVESTOCK DIRECT FROM SOURCE

3 E2E2 6 35N 41E VALLEY

Period of Diversion: JANUARY 1 TO DECEMBER 31

Diversion Means: LIVESTOCK DIRECT FROM SOURCE

4 NWSW 5 35N 41E VALLEY

Period of Diversion: JANUARY 1 TO DECEMBER 31

Diversion Means: LIVESTOCK DIRECT FROM SOURCE

Period of Use: JANUARY 1 TO DECEMBER 31

Place of Use:

<u>ID</u>	<u>Acres</u>	<u>Govt Lot</u>	<u>Qtr</u>	<u>Sec</u>	<u>Twp</u>	<u>Rge</u>	<u>County</u>
1				8	35N	41E	VALLEY
2			E2	7	35N	41E	VALLEY
3			E2E2	6	35N	41E	VALLEY
4			NWSW	5	35N	41E	VALLEY

Remarks:

THE FOLLOWING ISSUES WERE IDENTIFIED BY THE DNRC DURING ITS EXAMINATION OF THIS WATER RIGHT CLAIM.

THIS CLAIM NUMBER WAS NOT INCLUDED IN THE BASIN 400 DECREE ISSUED 05/24/1995.

A BETTER UNDERSTANDING OF YOUR CLAIMED WATER RIGHT CAN BE OBTAINED BY COMPARING YOUR RIGHT WITH OTHER CLAIMS IN THE BASIN. FOR EXAMPLE, COMPARE PRIORITY DATES, FLOW RATES, VOLUMES, OR ACRES IRRIGATED. ALSO, YOUR WATER RIGHT MAY BE SUBJECT TO WATER RIGHTS IN ADJOINING SUBBASINS OR BASINS AS WELL AS BEING SUBJECT TO OTHER RIGHTS ON YOUR SOURCE OF SUPPLY. FINALLY, YOUR WATER RIGHT MAY BE SUBJECT TO INDIAN RESERVED AND FEDERAL RESERVED WATER RIGHTS.

COMPLETE DETAILS REGARDING THE DNRC PREPARATION OF THIS INTERLOCUTORY DECREE AND RELATED MATERIALS CAN BE REVIEWED AT THE OFFICE LOCATIONS IDENTIFIED IN THE DOCUMENT ENTITLED "NOTICE OF ENTRY OF INTERLOCUTORY DECREE AND NOTICE OF AVAILABILITY."

SEE GENERAL FINDINGS OF FACT AND CONCLUSIONS OF LAW FOR FURTHER EXPLANATION OF YOUR CLAIMED WATER RIGHT. THESE FINDINGS CAN BE FOUND AS INDICATED IN THE DOCUMENT ENTITLED "NOTICE OF ENTRY OF INTERLOCUTORY DECREE AND NOTICE OF AVAILABILITY." IF YOU NEED OBJECTION FORMS, OR HAVE QUESTIONS ABOUT WATER COURT PROCEDURES OR CHANGES TO YOUR RIGHT, YOU CAN CONTACT THE WATER COURT BY CALLING 1-800-624-3270 (WITHIN MONTANA ONLY) OR 1-406-586-4364, OR BY WRITING TO P.O. BOX 1389, BOZEMAN, MT 59771-1389.

INTERLOCUTORY DECREE
MILK RIVER, BELOW WHITEWATER INCLUDING PORCUPINE CREEK
BASIN 400
ABSTRACT OF WATER RIGHT CLAIM

IMPORTANT NOTICE

YOUR WATER RIGHT AS SHOWN ON THIS ABSTRACT MAY HAVE CHANGES FROM YOUR WATER RIGHT AS CLAIMED OR AMENDED. AN ASTERISK (*) HAS BEEN PLACED NEXT TO EACH ITEM CHANGED BY THE MONTANA WATER COURT OR BY THE DEPARTMENT OF NATURAL RESOURCES AND CONSERVATION (DNRC) DURING THE PREPARATION OF THIS INTERLOCUTORY DECREE. THESE CHANGES ARE AUTHORIZED BY THE MONTANA SUPREME COURT WATER RIGHT CLAIMS EXAMINATION RULES OR BY ORDER OF THE WATER COURT.

OBJECTIONS MAY BE FILED ACCORDING TO THE PROCEDURES OUTLINED IN THE DOCUMENT ENTITLED "NOTICE OF ENTRY OF INTERLOCUTORY DECREE AND NOTICE OF AVAILABILITY."

Water Right Number: 400 30134915 STATEMENT OF CLAIM
Version: 1 -- ORIGINAL RIGHT
Status: ACTIVE

Owners: JABA LLC
2519 KEEL DRIVE
BILLINGS, MT 59105

Priority Date: JUNE 18, 1917

Type of Historical Right: USE

Purpose (Use): STOCK

***Flow Rate:** A SPECIFIC FLOW RATE HAS NOT BEEN DECREED BECAUSE THIS USE CONSISTS OF STOCK DRINKING DIRECTLY FROM THE SOURCE, OR FROM A DITCH SYSTEM. THE FLOW RATE IS LIMITED TO THE MINIMUM AMOUNT HISTORICALLY NECESSARY TO SUSTAIN THIS PURPOSE.

***Volume:** THIS RIGHT INCLUDES THE AMOUNT OF WATER CONSUMPTIVELY USED FOR STOCKWATERING PURPOSES AT THE RATE OF 30 GALLONS PER DAY PER ANIMAL UNIT. ANIMAL UNITS SHALL BE BASED ON REASONABLE CARRYING CAPACITY AND HISTORICAL USE OF THE AREA SERVICED BY THIS WATER SOURCE.

Source Name: SNOW COULEE

Source Type: SURFACE WATER

***Point of Diversion and Means of Diversion:**

<u>ID</u>	<u>Govt Lot</u>	<u>Qtr Sec</u>	<u>Sec</u>	<u>Twp</u>	<u>Rge</u>	<u>County</u>
1		SWNW	5	35N	41E	VALLEY

Period of Diversion: JANUARY 1 TO DECEMBER 31

Diversion Means: LIVESTOCK DIRECT FROM SOURCE

2		N2SW	5	35N	41E	VALLEY
---	--	------	---	-----	-----	--------

Period of Diversion: JANUARY 1 TO DECEMBER 31

Diversion Means: LIVESTOCK DIRECT FROM SOURCE

3	W2NE	8	35N	41E	VALLEY
Period of Diversion: JANUARY 1 TO DECEMBER 31					
Diversion Means: LIVESTOCK DIRECT FROM SOURCE					
4	NENW	8	35N	41E	VALLEY
Period of Diversion: JANUARY 1 TO DECEMBER 31					
Diversion Means: LIVESTOCK DIRECT FROM SOURCE					
5	N2SE	8	35N	41E	VALLEY
Period of Diversion: JANUARY 1 TO DECEMBER 31					
Diversion Means: LIVESTOCK DIRECT FROM SOURCE					
6	SESE	8	35N	41E	VALLEY
Period of Diversion: JANUARY 1 TO DECEMBER 31					
Diversion Means: LIVESTOCK DIRECT FROM SOURCE					
7	SESE	34	35N	41E	VALLEY
Period of Diversion: JANUARY 1 TO DECEMBER 31					
Diversion Means: LIVESTOCK DIRECT FROM SOURCE					

Period of Use: JANUARY 1 TO DECEMBER 31

***Place of Use:**

<u>ID</u>	<u>Acres</u>	<u>Govt Lot</u>	<u>Qtr Sec</u>	<u>Sec</u>	<u>Twp</u>	<u>Rge</u>	<u>County</u>
1			SWNW	5	35N	41E	VALLEY
2			N2SW	5	35N	41E	VALLEY
3			W2NE	8	35N	41E	VALLEY
4			NENW	8	35N	41E	VALLEY
5			N2SE	8	35N	41E	VALLEY
6			SESE	8	35N	41E	VALLEY
7			SESE	34	35N	41E	VALLEY

Remarks:

THE FOLLOWING ISSUES WERE IDENTIFIED BY THE DNRC DURING ITS EXAMINATION OF THIS WATER RIGHT CLAIM.

THIS CLAIM NUMBER WAS NOT INCLUDED IN THE BASIN 400 DECREE ISSUED 05/24/1995.

A BETTER UNDERSTANDING OF YOUR CLAIMED WATER RIGHT CAN BE OBTAINED BY COMPARING YOUR RIGHT WITH OTHER CLAIMS IN THE BASIN. FOR EXAMPLE, COMPARE PRIORITY DATES, FLOW RATES, VOLUMES, OR ACRES IRRIGATED. ALSO, YOUR WATER RIGHT MAY BE SUBJECT TO WATER RIGHTS IN ADJOINING SUBBASINS OR BASINS AS WELL AS BEING SUBJECT TO OTHER RIGHTS ON YOUR SOURCE OF SUPPLY. FINALLY, YOUR WATER RIGHT MAY BE SUBJECT TO INDIAN RESERVED AND FEDERAL RESERVED WATER RIGHTS.

COMPLETE DETAILS REGARDING THE DNRC PREPARATION OF THIS INTERLOCUTORY DECREE AND RELATED MATERIALS CAN BE REVIEWED AT THE OFFICE LOCATIONS IDENTIFIED IN THE DOCUMENT ENTITLED "NOTICE OF ENTRY OF INTERLOCUTORY DECREE AND NOTICE OF AVAILABILITY."

SEE GENERAL FINDINGS OF FACT AND CONCLUSIONS OF LAW FOR FURTHER EXPLANATION OF YOUR CLAIMED WATER RIGHT. THESE FINDINGS CAN BE FOUND AS INDICATED IN THE DOCUMENT ENTITLED "NOTICE OF ENTRY OF INTERLOCUTORY DECREE AND NOTICE OF AVAILABILITY." IF YOU NEED OBJECTION FORMS, OR HAVE QUESTIONS ABOUT WATER COURT PROCEDURES OR CHANGES TO YOUR RIGHT, YOU CAN CONTACT THE WATER COURT BY CALLING 1-800-624-3270 (WITHIN MONTANA ONLY) OR 1-406-586-4364, OR BY WRITING TO P.O. BOX 1389, BOZEMAN, MT 59771-1389.

INTERLOCUTORY DECREE
MILK RIVER, BELOW WHITEWATER INCLUDING PORCUPINE CREEK
BASIN 400
ABSTRACT OF WATER RIGHT CLAIM

IMPORTANT NOTICE

YOUR WATER RIGHT AS SHOWN ON THIS ABSTRACT MAY HAVE CHANGES FROM YOUR WATER RIGHT AS CLAIMED OR AMENDED. AN ASTERISK (*) HAS BEEN PLACED NEXT TO EACH ITEM CHANGED BY THE MONTANA WATER COURT OR BY THE DEPARTMENT OF NATURAL RESOURCES AND CONSERVATION (DNRC) DURING THE PREPARATION OF THIS INTERLOCUTORY DECREE. THESE CHANGES ARE AUTHORIZED BY THE MONTANA SUPREME COURT WATER RIGHT CLAIMS EXAMINATION RULES OR BY ORDER OF THE WATER COURT.

OBJECTIONS MAY BE FILED ACCORDING TO THE PROCEDURES OUTLINED IN THE DOCUMENT ENTITLED "NOTICE OF ENTRY OF INTERLOCUTORY DECREE AND NOTICE OF AVAILABILITY."

Water Right Number: 400 30134916 STATEMENT OF CLAIM
Version: 1 -- ORIGINAL RIGHT
Status: ACTIVE

Owners: JABA LLC
2519 KEEL DRIVE
BILLINGS, MT 59105

Priority Date: JANUARY 29, 1918

Type of Historical Right: USE

Purpose (Use): STOCK

***Flow Rate:** A SPECIFIC FLOW RATE HAS NOT BEEN DECREED BECAUSE THIS USE CONSISTS OF STOCK DRINKING DIRECTLY FROM THE SOURCE, OR FROM A DITCH SYSTEM. THE FLOW RATE IS LIMITED TO THE MINIMUM AMOUNT HISTORICALLY NECESSARY TO SUSTAIN THIS PURPOSE.

***Volume:** THIS RIGHT INCLUDES THE AMOUNT OF WATER CONSUMPTIVELY USED FOR STOCKWATERING PURPOSES AT THE RATE OF 30 GALLONS PER DAY PER ANIMAL UNIT. ANIMAL UNITS SHALL BE BASED ON REASONABLE CARRYING CAPACITY AND HISTORICAL USE OF THE AREA SERVICED BY THIS WATER SOURCE.

Source Name: BOG COULEE
Source Type: SURFACE WATER

Point of Diversion and Means of Diversion:

<u>ID</u>	<u>Govt Lot</u>	<u>Qtr Sec</u>	<u>Sec</u>	<u>Twp</u>	<u>Rge</u>	<u>County</u>
1		NENW	14	35N	41E	VALLEY

Period of Diversion: JANUARY 1 TO DECEMBER 31

Diversion Means: LIVESTOCK DIRECT FROM SOURCE

Period of Use: JANUARY 1 TO DECEMBER 31

Place of Use:

<u>ID</u>	<u>Acres</u>	<u>Govt Lot</u>	<u>Qtr Sec</u>	<u>Sec</u>	<u>Twp</u>	<u>Rge</u>	<u>County</u>
1			NENW	14	35N	41E	VALLEY

Remarks:

THE FOLLOWING ELEMENTS WERE AMENDED BY THE CLAIMANT ON 04/20/2023: MEANS OF DIVERSION, PLACE OF USE, PERIOD OF USE, PERIOD OF DIVERSION, TYPE OF HISTORICAL RIGHT.

THE FOLLOWING ISSUES WERE IDENTIFIED BY THE DNRC DURING ITS EXAMINATION OF THIS WATER RIGHT CLAIM.

THIS CLAIM NUMBER WAS NOT INCLUDED IN THE BASIN 400 DECREE ISSUED 05/24/1995.

A BETTER UNDERSTANDING OF YOUR CLAIMED WATER RIGHT CAN BE OBTAINED BY COMPARING YOUR RIGHT WITH OTHER CLAIMS IN THE BASIN. FOR EXAMPLE, COMPARE PRIORITY DATES, FLOW RATES, VOLUMES, OR ACRES IRRIGATED. ALSO, YOUR WATER RIGHT MAY BE SUBJECT TO WATER RIGHTS IN ADJOINING SUBBASINS OR BASINS AS WELL AS BEING SUBJECT TO OTHER RIGHTS ON YOUR SOURCE OF SUPPLY. FINALLY, YOUR WATER RIGHT MAY BE SUBJECT TO INDIAN RESERVED AND FEDERAL RESERVED WATER RIGHTS.

COMPLETE DETAILS REGARDING THE DNRC PREPARATION OF THIS INTERLOCUTORY DECREE AND RELATED MATERIALS CAN BE REVIEWED AT THE OFFICE LOCATIONS IDENTIFIED IN THE DOCUMENT ENTITLED "NOTICE OF ENTRY OF INTERLOCUTORY DECREE AND NOTICE OF AVAILABILITY."

SEE GENERAL FINDINGS OF FACT AND CONCLUSIONS OF LAW FOR FURTHER EXPLANATION OF YOUR CLAIMED WATER RIGHT. THESE FINDINGS CAN BE FOUND AS INDICATED IN THE DOCUMENT ENTITLED "NOTICE OF ENTRY OF INTERLOCUTORY DECREE AND NOTICE OF AVAILABILITY." IF YOU NEED OBJECTION FORMS, OR HAVE QUESTIONS ABOUT WATER COURT PROCEDURES OR CHANGES TO YOUR RIGHT, YOU CAN CONTACT THE WATER COURT BY CALLING 1-800-624-3270 (WITHIN MONTANA ONLY) OR 1-406-586-4364, OR BY WRITING TO P.O. BOX 1389, BOZEMAN, MT 59771-1389.

INTERLOCUTORY DECREE
MILK RIVER, BELOW WHITEWATER INCLUDING PORCUPINE CREEK
BASIN 400
ABSTRACT OF WATER RIGHT CLAIM

IMPORTANT NOTICE

YOUR WATER RIGHT AS SHOWN ON THIS ABSTRACT MAY HAVE CHANGES FROM YOUR WATER RIGHT AS CLAIMED OR AMENDED. AN ASTERISK (*) HAS BEEN PLACED NEXT TO EACH ITEM CHANGED BY THE MONTANA WATER COURT OR BY THE DEPARTMENT OF NATURAL RESOURCES AND CONSERVATION (DNRC) DURING THE PREPARATION OF THIS INTERLOCUTORY DECREE. THESE CHANGES ARE AUTHORIZED BY THE MONTANA SUPREME COURT WATER RIGHT CLAIMS EXAMINATION RULES OR BY ORDER OF THE WATER COURT.

OBJECTIONS MAY BE FILED ACCORDING TO THE PROCEDURES OUTLINED IN THE DOCUMENT ENTITLED "NOTICE OF ENTRY OF INTERLOCUTORY DECREE AND NOTICE OF AVAILABILITY."

Water Right Number: 400 30134917 STATEMENT OF CLAIM
Version: 1 -- ORIGINAL RIGHT
Status: ACTIVE

Owners: JABA LLC
2519 KEEL DRIVE
BILLINGS, MT 59105

Priority Date: JANUARY 29, 1918

Type of Historical Right: USE

Purpose (Use): STOCK

***Flow Rate:** A SPECIFIC FLOW RATE HAS NOT BEEN DECREED BECAUSE THIS USE CONSISTS OF STOCK DRINKING DIRECTLY FROM THE SOURCE, OR FROM A DITCH SYSTEM. THE FLOW RATE IS LIMITED TO THE MINIMUM AMOUNT HISTORICALLY NECESSARY TO SUSTAIN THIS PURPOSE.

***Volume:** THIS RIGHT INCLUDES THE AMOUNT OF WATER CONSUMPTIVELY USED FOR STOCKWATERING PURPOSES AT THE RATE OF 30 GALLONS PER DAY PER ANIMAL UNIT. ANIMAL UNITS SHALL BE BASED ON REASONABLE CARRYING CAPACITY AND HISTORICAL USE OF THE AREA SERVICED BY THIS WATER SOURCE.

Source Name: UNNAMED TRIBUTARY OF BOG COULEE
Source Type: SURFACE WATER

***Point of Diversion and Means of Diversion:**

<u>ID</u>	<u>Govt Lot</u>	<u>Qtr</u>	<u>Sec</u>	<u>Twp</u>	<u>Rge</u>	<u>County</u>
1		E2NW	9	35N	41E	VALLEY

Period of Diversion: JANUARY 1 TO DECEMBER 31

Diversion Means: LIVESTOCK DIRECT FROM SOURCE

2		W2	14	35N	41E	VALLEY
---	--	----	----	-----	-----	--------

Period of Diversion: JANUARY 1 TO DECEMBER 31

Diversion Means: LIVESTOCK DIRECT FROM SOURCE

3 NE 22 35N 41E VALLEY

Period of Diversion: JANUARY 1 TO DECEMBER 31

Diversion Means: LIVESTOCK DIRECT FROM SOURCE

4 NW 23 35N 41E VALLEY

Period of Diversion: JANUARY 1 TO DECEMBER 31

Diversion Means: LIVESTOCK DIRECT FROM SOURCE

Period of Use: JANUARY 1 TO DECEMBER 31

Place of Use:

<u>ID</u>	<u>Acres</u>	<u>Govt Lot</u>	<u>Qtr Sec</u>	<u>Sec</u>	<u>Twp</u>	<u>Rge</u>	<u>County</u>
1			E2NW	9	35N	41E	VALLEY
2			W2	14	35N	41E	VALLEY
3			NE	22	35N	41E	VALLEY
4			NW	23	35N	41E	VALLEY

Remarks:

THE FOLLOWING ISSUES WERE IDENTIFIED BY THE DNRC DURING ITS EXAMINATION OF THIS WATER RIGHT CLAIM.

THIS CLAIM NUMBER WAS NOT INCLUDED IN THE BASIN 400 DECREE ISSUED 05/24/1995.

A BETTER UNDERSTANDING OF YOUR CLAIMED WATER RIGHT CAN BE OBTAINED BY COMPARING YOUR RIGHT WITH OTHER CLAIMS IN THE BASIN. FOR EXAMPLE, COMPARE PRIORITY DATES, FLOW RATES, VOLUMES, OR ACRES IRRIGATED. ALSO, YOUR WATER RIGHT MAY BE SUBJECT TO WATER RIGHTS IN ADJOINING SUBBASINS OR BASINS AS WELL AS BEING SUBJECT TO OTHER RIGHTS ON YOUR SOURCE OF SUPPLY. FINALLY, YOUR WATER RIGHT MAY BE SUBJECT TO INDIAN RESERVED AND FEDERAL RESERVED WATER RIGHTS.

COMPLETE DETAILS REGARDING THE DNRC PREPARATION OF THIS INTERLOCUTORY DECREE AND RELATED MATERIALS CAN BE REVIEWED AT THE OFFICE LOCATIONS IDENTIFIED IN THE DOCUMENT ENTITLED "NOTICE OF ENTRY OF INTERLOCUTORY DECREE AND NOTICE OF AVAILABILITY."

SEE GENERAL FINDINGS OF FACT AND CONCLUSIONS OF LAW FOR FURTHER EXPLANATION OF YOUR CLAIMED WATER RIGHT. THESE FINDINGS CAN BE FOUND AS INDICATED IN THE DOCUMENT ENTITLED "NOTICE OF ENTRY OF INTERLOCUTORY DECREE AND NOTICE OF AVAILABILITY." IF YOU NEED OBJECTION FORMS, OR HAVE QUESTIONS ABOUT WATER COURT PROCEDURES OR CHANGES TO YOUR RIGHT, YOU CAN CONTACT THE WATER COURT BY CALLING 1-800-624-3270 (WITHIN MONTANA ONLY) OR 1-406-586-4364, OR BY WRITING TO P.O. BOX 1389, BOZEMAN, MT 59771-1389.

INTERLOCUTORY DECREE
MILK RIVER, BELOW WHITEWATER INCLUDING PORCUPINE CREEK
BASIN 400
ABSTRACT OF WATER RIGHT CLAIM

IMPORTANT NOTICE

YOUR WATER RIGHT AS SHOWN ON THIS ABSTRACT MAY HAVE CHANGES FROM YOUR WATER RIGHT AS CLAIMED OR AMENDED. AN ASTERISK (*) HAS BEEN PLACED NEXT TO EACH ITEM CHANGED BY THE MONTANA WATER COURT OR BY THE DEPARTMENT OF NATURAL RESOURCES AND CONSERVATION (DNRC) DURING THE PREPARATION OF THIS INTERLOCUTORY DECREE. THESE CHANGES ARE AUTHORIZED BY THE MONTANA SUPREME COURT WATER RIGHT CLAIMS EXAMINATION RULES OR BY ORDER OF THE WATER COURT.

OBJECTIONS MAY BE FILED ACCORDING TO THE PROCEDURES OUTLINED IN THE DOCUMENT ENTITLED "NOTICE OF ENTRY OF INTERLOCUTORY DECREE AND NOTICE OF AVAILABILITY."

Water Right Number: 400 30135281 STATEMENT OF CLAIM

Version: 1 -- ORIGINAL RIGHT

Status: ACTIVE

Owners: CORNWELL RANCH
PO BOX 1031
GLASGOW, MT 59230-1031

Priority Date: AUGUST 31, 1915

Type of Historical Right: USE

Purpose (Use): STOCK

***Flow Rate:** A SPECIFIC FLOW RATE HAS NOT BEEN DECREED BECAUSE THIS USE CONSISTS OF STOCK DRINKING DIRECTLY FROM THE SOURCE, OR FROM A DITCH SYSTEM. THE FLOW RATE IS LIMITED TO THE MINIMUM AMOUNT HISTORICALLY NECESSARY TO SUSTAIN THIS PURPOSE.

***Volume:** THIS RIGHT INCLUDES THE AMOUNT OF WATER CONSUMPTIVELY USED FOR STOCKWATERING PURPOSES AT THE RATE OF 30 GALLONS PER DAY PER ANIMAL UNIT. ANIMAL UNITS SHALL BE BASED ON REASONABLE CARRYING CAPACITY AND HISTORICAL USE OF THE AREA SERVICED BY THIS WATER SOURCE.

***Source Name:** BEAR CREEK

Source Type: SURFACE WATER

***Source Name:** BRUSH FORK BEAR CREEK

Source Type: SURFACE WATER

***Source Name:** UNNAMED TRIBUTARY OF BRUSH FORK BEAR CREEK

Source Type: SURFACE WATER

***Source Name:** UNNAMED TRIBUTARY OF LIME CREEK

Source Type: SURFACE WATER

***Point of Diversion and Means of Diversion:**

ID Govt Lot Qtr Sec Sec Twps Rge County

- 1 SW 5 31N 38E VALLEY
***Source Name:** UNNAMED TRIBUTARY OF BRUSH FORK BEAR CREEK
Period of Diversion: JANUARY 1 TO DECEMBER 31
Diversion Means: LIVESTOCK DIRECT FROM SOURCE
- 2 W2NW 5 31N 38E VALLEY
***Source Name:** UNNAMED TRIBUTARY OF BRUSH FORK BEAR CREEK
Period of Diversion: JANUARY 1 TO DECEMBER 31
Diversion Means: LIVESTOCK DIRECT FROM SOURCE
- 3 S2NE 6 31N 38E VALLEY
***Source Name:** UNNAMED TRIBUTARY OF BRUSH FORK BEAR CREEK
Period of Diversion: JANUARY 1 TO DECEMBER 31
Diversion Means: LIVESTOCK DIRECT FROM SOURCE
- 4 SWNE 6 31N 38E VALLEY
***Source Name:** BRUSH FORK BEAR CREEK
Period of Diversion: JANUARY 1 TO DECEMBER 31
Diversion Means: LIVESTOCK DIRECT FROM SOURCE
- 5 3 NENW 6 31N 38E VALLEY
***Source Name:** UNNAMED TRIBUTARY OF BRUSH FORK BEAR CREEK
Period of Diversion: JANUARY 1 TO DECEMBER 31
Diversion Means: LIVESTOCK DIRECT FROM SOURCE
- 6 3 NENW 6 31N 38E VALLEY
***Source Name:** BRUSH FORK BEAR CREEK
Period of Diversion: JANUARY 1 TO DECEMBER 31
Diversion Means: LIVESTOCK DIRECT FROM SOURCE
- 7 SE 6 31N 38E VALLEY
***Source Name:** BRUSH FORK BEAR CREEK
Period of Diversion: JANUARY 1 TO DECEMBER 31
Diversion Means: LIVESTOCK DIRECT FROM SOURCE
- 8 SE 6 31N 38E VALLEY
***Source Name:** UNNAMED TRIBUTARY OF BRUSH FORK BEAR CREEK
Period of Diversion: JANUARY 1 TO DECEMBER 31
Diversion Means: LIVESTOCK DIRECT FROM SOURCE
- 9 E2 7 31N 38E VALLEY
***Source Name:** BRUSH FORK BEAR CREEK
Period of Diversion: JANUARY 1 TO DECEMBER 31
Diversion Means: LIVESTOCK DIRECT FROM SOURCE
- 10 E2 7 31N 38E VALLEY
***Source Name:** UNNAMED TRIBUTARY OF BRUSH FORK BEAR CREEK

Period of Diversion: JANUARY 1 TO DECEMBER 31
Diversion Means: LIVESTOCK DIRECT FROM SOURCE
11 W2NW 8 31N 38E VALLEY
***Source Name:** UNNAMED TRIBUTARY OF BRUSH FORK BEAR CREEK
Period of Diversion: JANUARY 1 TO DECEMBER 31
Diversion Means: LIVESTOCK DIRECT FROM SOURCE
12 NW 17 31N 38E VALLEY
***Source Name:** UNNAMED TRIBUTARY OF BRUSH FORK BEAR CREEK
Period of Diversion: JANUARY 1 TO DECEMBER 31
Diversion Means: LIVESTOCK DIRECT FROM SOURCE
13 SWSWNW 17 31N 38E VALLEY
***Source Name:** BRUSH FORK BEAR CREEK
Period of Diversion: JANUARY 1 TO DECEMBER 31
Diversion Means: LIVESTOCK DIRECT FROM SOURCE
14 NWSW 17 31N 38E VALLEY
***Source Name:** BRUSH FORK BEAR CREEK
Period of Diversion: JANUARY 1 TO DECEMBER 31
Diversion Means: LIVESTOCK DIRECT FROM SOURCE
15 SWSW 17 31N 38E VALLEY
***Source Name:** BEAR CREEK
Period of Diversion: JANUARY 1 TO DECEMBER 31
Diversion Means: LIVESTOCK DIRECT FROM SOURCE
16 E2E2 18 31N 38E VALLEY
***Source Name:** BRUSH FORK BEAR CREEK
Period of Diversion: JANUARY 1 TO DECEMBER 31
Diversion Means: LIVESTOCK DIRECT FROM SOURCE
17 NE 13 32N 37E VALLEY
***Source Name:** UNNAMED TRIBUTARY OF LIME CREEK
Period of Diversion: JANUARY 1 TO DECEMBER 31
Diversion Means: LIVESTOCK DIRECT FROM SOURCE
18 E2NE 13 32N 37E VALLEY
***Source Name:** UNNAMED TRIBUTARY OF BRUSH FORK BEAR CREEK
Period of Diversion: JANUARY 1 TO DECEMBER 31
Diversion Means: LIVESTOCK DIRECT FROM SOURCE
19 SE 13 32N 37E VALLEY
***Source Name:** UNNAMED TRIBUTARY OF LIME CREEK
Period of Diversion: JANUARY 1 TO DECEMBER 31
Diversion Means: LIVESTOCK DIRECT FROM SOURCE

20	E2NE	24	32N	37E	VALLEY	
*Source Name:	BRUSH FORK BEAR CREEK					
Period of Diversion:	JANUARY 1 TO DECEMBER 31					
Diversion Means:	LIVESTOCK DIRECT FROM SOURCE					
21	W2NE	24	32N	37E	VALLEY	
*Source Name:	UNNAMED TRIBUTARY OF LIME CREEK					
Period of Diversion:	JANUARY 1 TO DECEMBER 31					
Diversion Means:	LIVESTOCK DIRECT FROM SOURCE					
22	NESENE	24	32N	37E	VALLEY	
*Source Name:	UNNAMED TRIBUTARY OF BRUSH FORK BEAR CREEK					
Period of Diversion:	JANUARY 1 TO DECEMBER 31					
Diversion Means:	LIVESTOCK DIRECT FROM SOURCE					
23		7	32N	38E	VALLEY	
*Source Name:	UNNAMED TRIBUTARY OF BRUSH FORK BEAR CREEK					
Period of Diversion:	JANUARY 1 TO DECEMBER 31					
Diversion Means:	LIVESTOCK DIRECT FROM SOURCE					
24	W2	7	32N	38E	VALLEY	
*Source Name:	BRUSH FORK BEAR CREEK					
Period of Diversion:	JANUARY 1 TO DECEMBER 31					
Diversion Means:	LIVESTOCK DIRECT FROM SOURCE					
25	W2W2	17	32N	38E	VALLEY	
*Source Name:	UNNAMED TRIBUTARY OF BRUSH FORK BEAR CREEK					
Period of Diversion:	JANUARY 1 TO DECEMBER 31					
Diversion Means:	LIVESTOCK DIRECT FROM SOURCE					
26		18	32N	38E	VALLEY	
*Source Name:	UNNAMED TRIBUTARY OF BRUSH FORK BEAR CREEK					
Period of Diversion:	JANUARY 1 TO DECEMBER 31					
Diversion Means:	LIVESTOCK DIRECT FROM SOURCE					
27	W2W2	18	32N	38E	VALLEY	
*Source Name:	BRUSH FORK BEAR CREEK					
Period of Diversion:	JANUARY 1 TO DECEMBER 31					
Diversion Means:	LIVESTOCK DIRECT FROM SOURCE					
28		19	32N	38E	VALLEY	
*Source Name:	UNNAMED TRIBUTARY OF BRUSH FORK BEAR CREEK					
Period of Diversion:	JANUARY 1 TO DECEMBER 31					
Diversion Means:	LIVESTOCK DIRECT FROM SOURCE					
29	1	NWNW	19	32N	38E	VALLEY
*Source Name:	BRUSH FORK BEAR CREEK					

Period of Diversion: JANUARY 1 TO DECEMBER 31
Diversion Means: LIVESTOCK DIRECT FROM SOURCE
30 W2W2 29 32N 38E VALLEY
***Source Name:** UNNAMED TRIBUTARY OF BRUSH FORK BEAR CREEK
Period of Diversion: JANUARY 1 TO DECEMBER 31
Diversion Means: LIVESTOCK DIRECT FROM SOURCE
31 W2NW 30 32N 38E VALLEY
***Source Name:** UNNAMED TRIBUTARY OF BRUSH FORK BEAR CREEK
Period of Diversion: JANUARY 1 TO DECEMBER 31
Diversion Means: LIVESTOCK DIRECT FROM SOURCE
32 E2SE 30 32N 38E VALLEY
***Source Name:** UNNAMED TRIBUTARY OF BRUSH FORK BEAR CREEK
Period of Diversion: JANUARY 1 TO DECEMBER 31
Diversion Means: LIVESTOCK DIRECT FROM SOURCE
33 W2W2 30 32N 38E VALLEY
***Source Name:** BRUSH FORK BEAR CREEK
Period of Diversion: JANUARY 1 TO DECEMBER 31
Diversion Means: LIVESTOCK DIRECT FROM SOURCE
34 E2SESW 30 32N 38E VALLEY
***Source Name:** UNNAMED TRIBUTARY OF BRUSH FORK BEAR CREEK
Period of Diversion: JANUARY 1 TO DECEMBER 31
Diversion Means: LIVESTOCK DIRECT FROM SOURCE
35 W2SESW 30 32N 38E VALLEY
***Source Name:** BRUSH FORK BEAR CREEK
Period of Diversion: JANUARY 1 TO DECEMBER 31
Diversion Means: LIVESTOCK DIRECT FROM SOURCE
36 E2 31 32N 38E VALLEY
***Source Name:** UNNAMED TRIBUTARY OF BRUSH FORK BEAR CREEK
Period of Diversion: JANUARY 1 TO DECEMBER 31
Diversion Means: LIVESTOCK DIRECT FROM SOURCE
37 W2 31 32N 38E VALLEY
***Source Name:** BRUSH FORK BEAR CREEK
Period of Diversion: JANUARY 1 TO DECEMBER 31
Diversion Means: LIVESTOCK DIRECT FROM SOURCE
38 W2NW 31 32N 38E VALLEY
***Source Name:** UNNAMED TRIBUTARY OF BRUSH FORK BEAR CREEK
Period of Diversion: JANUARY 1 TO DECEMBER 31
Diversion Means: LIVESTOCK DIRECT FROM SOURCE

Period of Use: JANUARY 1 TO DECEMBER 31

*Place of Use:

<u>ID</u>	<u>Acres</u>	<u>Govt Lot</u>	<u>Qtr Sec</u>	<u>Sec</u>	<u>Twp</u>	<u>Rge</u>	<u>County</u>
1			SW	5	31N	38E	VALLEY
2			W2NW	5	31N	38E	VALLEY
3			S2NE	6	31N	38E	VALLEY
4			SWNE	6	31N	38E	VALLEY
5		3	NENW	6	31N	38E	VALLEY
6		3	NENW	6	31N	38E	VALLEY
7			SE	6	31N	38E	VALLEY
8			SE	6	31N	38E	VALLEY
9			E2	7	31N	38E	VALLEY
10			E2	7	31N	38E	VALLEY
11			W2NW	8	31N	38E	VALLEY
12			NW	17	31N	38E	VALLEY
13			SWSWNW	17	31N	38E	VALLEY
14			NWSW	17	31N	38E	VALLEY
15			SWSW	17	31N	38E	VALLEY
16			E2E2	18	31N	38E	VALLEY
17			NE	13	32N	37E	VALLEY
18			E2NE	13	32N	37E	VALLEY
19			SE	13	32N	37E	VALLEY
20			E2NE	24	32N	37E	VALLEY
21			W2NE	24	32N	37E	VALLEY
22			NESENE	24	32N	37E	VALLEY
23				7	32N	38E	VALLEY
24			W2	7	32N	38E	VALLEY
25			W2W2	17	32N	38E	VALLEY
26				18	32N	38E	VALLEY
27			W2W2	18	32N	38E	VALLEY
28				19	32N	38E	VALLEY
29		1	NWNW	19	32N	38E	VALLEY
30			W2W2	29	32N	38E	VALLEY
31			W2NW	30	32N	38E	VALLEY
32			E2SE	30	32N	38E	VALLEY
33			W2W2	30	32N	38E	VALLEY
34			E2SESW	30	32N	38E	VALLEY
35			W2SESW	30	32N	38E	VALLEY
36			E2	31	32N	38E	VALLEY
37			W2	31	32N	38E	VALLEY
38			W2NW	31	32N	38E	VALLEY

Remarks:

THE FOLLOWING ISSUES WERE IDENTIFIED BY THE DNRC DURING ITS EXAMINATION OF THIS WATER RIGHT CLAIM.

THIS CLAIM NUMBER WAS NOT INCLUDED IN THE BASIN 40O DECREE ISSUED 05/24/1995.

THE WATER RIGHTS LISTED FOLLOWING THIS STATEMENT WERE FILED BY DIFFERENT PARTIES WHO CLAIM OVERLAPPING PLACES OF USE. 400 30135281, 400 30143228.
THE OWNERSHIP OF THIS RIGHT MAY BE QUESTIONABLE. PART OR ALL OF THE PLACE OF USE APPEARS TO BE ON FEDERAL LAND.

A BETTER UNDERSTANDING OF YOUR CLAIMED WATER RIGHT CAN BE OBTAINED BY COMPARING YOUR RIGHT WITH OTHER CLAIMS IN THE BASIN. FOR EXAMPLE, COMPARE PRIORITY DATES, FLOW RATES, VOLUMES, OR ACRES IRRIGATED. ALSO, YOUR WATER RIGHT MAY BE SUBJECT TO WATER RIGHTS IN ADJOINING SUBBASINS OR BASINS AS WELL AS BEING SUBJECT TO OTHER RIGHTS ON YOUR SOURCE OF SUPPLY. FINALLY, YOUR WATER RIGHT MAY BE SUBJECT TO INDIAN RESERVED AND FEDERAL RESERVED WATER RIGHTS.

COMPLETE DETAILS REGARDING THE DNRC PREPARATION OF THIS INTERLOCUTORY DECREE AND RELATED MATERIALS CAN BE REVIEWED AT THE OFFICE LOCATIONS IDENTIFIED IN THE DOCUMENT ENTITLED "NOTICE OF ENTRY OF INTERLOCUTORY DECREE AND NOTICE OF AVAILABILITY."

SEE GENERAL FINDINGS OF FACT AND CONCLUSIONS OF LAW FOR FURTHER EXPLANATION OF YOUR CLAIMED WATER RIGHT. THESE FINDINGS CAN BE FOUND AS INDICATED IN THE DOCUMENT ENTITLED "NOTICE OF ENTRY OF INTERLOCUTORY DECREE AND NOTICE OF AVAILABILITY." IF YOU NEED OBJECTION FORMS, OR HAVE QUESTIONS ABOUT WATER COURT PROCEDURES OR CHANGES TO YOUR RIGHT, YOU CAN CONTACT THE WATER COURT BY CALLING 1-800-624-3270 (WITHIN MONTANA ONLY) OR 1-406-586-4364, OR BY WRITING TO P.O. BOX 1389, BOZEMAN, MT 59771-1389.

INTERLOCUTORY DECREE
MILK RIVER, BELOW WHITEWATER INCLUDING PORCUPINE CREEK
BASIN 400
ABSTRACT OF WATER RIGHT CLAIM

IMPORTANT NOTICE

YOUR WATER RIGHT AS SHOWN ON THIS ABSTRACT MAY HAVE CHANGES FROM YOUR WATER RIGHT AS CLAIMED OR AMENDED. AN ASTERISK (*) HAS BEEN PLACED NEXT TO EACH ITEM CHANGED BY THE MONTANA WATER COURT OR BY THE DEPARTMENT OF NATURAL RESOURCES AND CONSERVATION (DNRC) DURING THE PREPARATION OF THIS INTERLOCUTORY DECREE. THESE CHANGES ARE AUTHORIZED BY THE MONTANA SUPREME COURT WATER RIGHT CLAIMS EXAMINATION RULES OR BY ORDER OF THE WATER COURT.

OBJECTIONS MAY BE FILED ACCORDING TO THE PROCEDURES OUTLINED IN THE DOCUMENT ENTITLED "NOTICE OF ENTRY OF INTERLOCUTORY DECREE AND NOTICE OF AVAILABILITY."

Water Right Number: 400 30135284 STATEMENT OF CLAIM

Version: 1 -- ORIGINAL RIGHT

Status: ACTIVE

Owners: CORNWELL RANCH
PO BOX 1031
GLASGOW, MT 59230-1031

Priority Date: DECEMBER 31, 1892

Type of Historical Right: USE

Purpose (Use): STOCK

***Flow Rate:** A SPECIFIC FLOW RATE HAS NOT BEEN DECREED BECAUSE THIS USE CONSISTS OF STOCK DRINKING DIRECTLY FROM THE SOURCE, OR FROM A DITCH SYSTEM. THE FLOW RATE IS LIMITED TO THE MINIMUM AMOUNT HISTORICALLY NECESSARY TO SUSTAIN THIS PURPOSE.

***Volume:** THIS RIGHT INCLUDES THE AMOUNT OF WATER CONSUMPTIVELY USED FOR STOCKWATERING PURPOSES AT THE RATE OF 30 GALLONS PER DAY PER ANIMAL UNIT. ANIMAL UNITS SHALL BE BASED ON REASONABLE CARRYING CAPACITY AND HISTORICAL USE OF THE AREA SERVICED BY THIS WATER SOURCE.

Source Name: UNNAMED TRIBUTARY OF MILK RIVER

Source Type: SURFACE WATER

Point of Diversion and Means of Diversion:

<u>ID</u>	<u>Govt Lot</u>	<u>Qtr</u>	<u>Sec</u>	<u>Twp</u>	<u>Rge</u>	<u>County</u>
1		NESW	29	30N	38E	VALLEY

Period of Diversion: JANUARY 1 TO DECEMBER 31

Diversion Means: LIVESTOCK DIRECT FROM SOURCE

2		SENE	29	30N	38E	VALLEY
---	--	------	----	-----	-----	--------

Period of Diversion: JANUARY 1 TO DECEMBER 31

Diversion Means: LIVESTOCK DIRECT FROM SOURCE

3 SWNE 29 30N 38E VALLEY

Period of Diversion: JANUARY 1 TO DECEMBER 31

Diversion Means: LIVESTOCK DIRECT FROM SOURCE

Period of Use: JANUARY 1 TO DECEMBER 31

Place of Use:

<u>ID</u>	<u>Acres</u>	<u>Govt Lot</u>	<u>Qtr Sec</u>	<u>Sec</u>	<u>Twp</u>	<u>Rge</u>	<u>County</u>
1			NESW	29	30N	38E	VALLEY
2			SENW	29	30N	38E	VALLEY
3			SWNE	29	30N	38E	VALLEY

Remarks:

THE FOLLOWING ISSUES WERE IDENTIFIED BY THE DNRC DURING ITS EXAMINATION OF THIS WATER RIGHT CLAIM.

THIS CLAIM NUMBER WAS NOT INCLUDED IN THE BASIN 400 DECREE ISSUED 05/24/1995.

A BETTER UNDERSTANDING OF YOUR CLAIMED WATER RIGHT CAN BE OBTAINED BY COMPARING YOUR RIGHT WITH OTHER CLAIMS IN THE BASIN. FOR EXAMPLE, COMPARE PRIORITY DATES, FLOW RATES, VOLUMES, OR ACRES IRRIGATED. ALSO, YOUR WATER RIGHT MAY BE SUBJECT TO WATER RIGHTS IN ADJOINING SUBBASINS OR BASINS AS WELL AS BEING SUBJECT TO OTHER RIGHTS ON YOUR SOURCE OF SUPPLY. FINALLY, YOUR WATER RIGHT MAY BE SUBJECT TO INDIAN RESERVED AND FEDERAL RESERVED WATER RIGHTS.

COMPLETE DETAILS REGARDING THE DNRC PREPARATION OF THIS INTERLOCUTORY DECREE AND RELATED MATERIALS CAN BE REVIEWED AT THE OFFICE LOCATIONS IDENTIFIED IN THE DOCUMENT ENTITLED "NOTICE OF ENTRY OF INTERLOCUTORY DECREE AND NOTICE OF AVAILABILITY."

SEE GENERAL FINDINGS OF FACT AND CONCLUSIONS OF LAW FOR FURTHER EXPLANATION OF YOUR CLAIMED WATER RIGHT. THESE FINDINGS CAN BE FOUND AS INDICATED IN THE DOCUMENT ENTITLED "NOTICE OF ENTRY OF INTERLOCUTORY DECREE AND NOTICE OF AVAILABILITY." IF YOU NEED OBJECTION FORMS, OR HAVE QUESTIONS ABOUT WATER COURT PROCEDURES OR CHANGES TO YOUR RIGHT, YOU CAN CONTACT THE WATER COURT BY CALLING 1-800-624-3270 (WITHIN MONTANA ONLY) OR 1-406-586-4364, OR BY WRITING TO P.O. BOX 1389, BOZEMAN, MT 59771-1389.

INTERLOCUTORY DECREE
MILK RIVER, BELOW WHITEWATER INCLUDING PORCUPINE CREEK
BASIN 400
ABSTRACT OF WATER RIGHT CLAIM

IMPORTANT NOTICE

YOUR WATER RIGHT AS SHOWN ON THIS ABSTRACT MAY HAVE CHANGES FROM YOUR WATER RIGHT AS CLAIMED OR AMENDED. AN ASTERISK (*) HAS BEEN PLACED NEXT TO EACH ITEM CHANGED BY THE MONTANA WATER COURT OR BY THE DEPARTMENT OF NATURAL RESOURCES AND CONSERVATION (DNRC) DURING THE PREPARATION OF THIS INTERLOCUTORY DECREE. THESE CHANGES ARE AUTHORIZED BY THE MONTANA SUPREME COURT WATER RIGHT CLAIMS EXAMINATION RULES OR BY ORDER OF THE WATER COURT.

OBJECTIONS MAY BE FILED ACCORDING TO THE PROCEDURES OUTLINED IN THE DOCUMENT ENTITLED "NOTICE OF ENTRY OF INTERLOCUTORY DECREE AND NOTICE OF AVAILABILITY."

Water Right Number: **400 30135293** STATEMENT OF CLAIM
Version: 1 -- ORIGINAL RIGHT
Status: ACTIVE

Owners: CORNWELL RANCH
 PO BOX 1031
 GLASGOW, MT 59230-1031

Priority Date: AUGUST 31, 1915

Type of Historical Right: USE

Purpose (Use): STOCK

***Flow Rate:** A SPECIFIC FLOW RATE HAS NOT BEEN DECREED BECAUSE THIS USE CONSISTS OF STOCK DRINKING DIRECTLY FROM THE SOURCE, OR FROM A DITCH SYSTEM. THE FLOW RATE IS LIMITED TO THE MINIMUM AMOUNT HISTORICALLY NECESSARY TO SUSTAIN THIS PURPOSE.

***Volume:** THIS RIGHT INCLUDES THE AMOUNT OF WATER CONSUMPTIVELY USED FOR STOCKWATERING PURPOSES AT THE RATE OF 30 GALLONS PER DAY PER ANIMAL UNIT. ANIMAL UNITS SHALL BE BASED ON REASONABLE CARRYING CAPACITY AND HISTORICAL USE OF THE AREA SERVICED BY THIS WATER SOURCE.

***Source Name:** BEAR CREEK

Source Type: SURFACE WATER

***Source Name:** UNNAMED TRIBUTARY OF BEAR CREEK

Source Type: SURFACE WATER

***Point of Diversion and Means of Diversion:**

<u>ID</u>	<u>Govt Lot</u>	<u>Qtr Sec</u>	<u>Sec</u>	<u>Twp</u>	<u>Rge</u>	<u>County</u>
1		NE	1	31N	37E	VALLEY

***Source Name:** UNNAMED TRIBUTARY OF BEAR CREEK

Period of Diversion: JANUARY 1 TO DECEMBER 31

Diversion Means: LIVESTOCK DIRECT FROM SOURCE

2	NESE	1	31N	37E	VALLEY	
*Source Name:	UNNAMED TRIBUTARY OF BEAR CREEK					
Period of Diversion:	JANUARY 1 TO DECEMBER 31					
Diversion Means:	LIVESTOCK DIRECT FROM SOURCE					
3	E2E2	12	31N	37E	VALLEY	
*Source Name:	UNNAMED TRIBUTARY OF BEAR CREEK					
Period of Diversion:	JANUARY 1 TO DECEMBER 31					
Diversion Means:	LIVESTOCK DIRECT FROM SOURCE					
4	W2E2	5	31N	38E	VALLEY	
Source Name:	BEAR CREEK					
Period of Diversion:	JANUARY 1 TO DECEMBER 31					
Diversion Means:	LIVESTOCK DIRECT FROM SOURCE					
5	E2SW	5	31N	38E	VALLEY	
Source Name:	BEAR CREEK					
Period of Diversion:	JANUARY 1 TO DECEMBER 31					
Diversion Means:	LIVESTOCK DIRECT FROM SOURCE					
6	7	SWSW	6	31N	38E	VALLEY
*Source Name:	UNNAMED TRIBUTARY OF BEAR CREEK					
Period of Diversion:	JANUARY 1 TO DECEMBER 31					
Diversion Means:	LIVESTOCK DIRECT FROM SOURCE					
7	W2	7	31N	38E	VALLEY	
*Source Name:	UNNAMED TRIBUTARY OF BEAR CREEK					
Period of Diversion:	JANUARY 1 TO DECEMBER 31					
Diversion Means:	LIVESTOCK DIRECT FROM SOURCE					
8	SWSWNE	7	31N	38E	VALLEY	
*Source Name:	UNNAMED TRIBUTARY OF BEAR CREEK					
Period of Diversion:	JANUARY 1 TO DECEMBER 31					
Diversion Means:	LIVESTOCK DIRECT FROM SOURCE					
9	W2SE	7	31N	38E	VALLEY	
*Source Name:	UNNAMED TRIBUTARY OF BEAR CREEK					
Period of Diversion:	JANUARY 1 TO DECEMBER 31					
Diversion Means:	LIVESTOCK DIRECT FROM SOURCE					
10	W2E2	8	31N	38E	VALLEY	
Source Name:	BEAR CREEK					
Period of Diversion:	JANUARY 1 TO DECEMBER 31					
Diversion Means:	LIVESTOCK DIRECT FROM SOURCE					
11	W2SW	17	31N	38E	VALLEY	
Source Name:	BEAR CREEK					

	Period of Diversion:	JANUARY 1 TO DECEMBER 31				
	Diversion Means:	LIVESTOCK DIRECT FROM SOURCE				
12		NESW	17	31N	38E	VALLEY
	Source Name:	BEAR CREEK				
	Period of Diversion:	JANUARY 1 TO DECEMBER 31				
	Diversion Means:	LIVESTOCK DIRECT FROM SOURCE				
13		W2NE	17	31N	38E	VALLEY
	Source Name:	BEAR CREEK				
	Period of Diversion:	JANUARY 1 TO DECEMBER 31				
	Diversion Means:	LIVESTOCK DIRECT FROM SOURCE				
14		SENW	17	31N	38E	VALLEY
	Source Name:	BEAR CREEK				
	Period of Diversion:	JANUARY 1 TO DECEMBER 31				
	Diversion Means:	LIVESTOCK DIRECT FROM SOURCE				
15		SW	17	31N	38E	VALLEY
	*Source Name:	UNNAMED TRIBUTARY OF BEAR CREEK				
	Period of Diversion:	JANUARY 1 TO DECEMBER 31				
	Diversion Means:	LIVESTOCK DIRECT FROM SOURCE				
16		W2SE	17	31N	38E	VALLEY
	*Source Name:	UNNAMED TRIBUTARY OF BEAR CREEK				
	Period of Diversion:	JANUARY 1 TO DECEMBER 31				
	Diversion Means:	LIVESTOCK DIRECT FROM SOURCE				
17		W2SESE	18	31N	38E	VALLEY
	*Source Name:	UNNAMED TRIBUTARY OF BEAR CREEK				
	Period of Diversion:	JANUARY 1 TO DECEMBER 31				
	Diversion Means:	LIVESTOCK DIRECT FROM SOURCE				
18		N2NW	18	31N	38E	VALLEY
	*Source Name:	UNNAMED TRIBUTARY OF BEAR CREEK				
	Period of Diversion:	JANUARY 1 TO DECEMBER 31				
	Diversion Means:	LIVESTOCK DIRECT FROM SOURCE				
19		SESESE	18	31N	38E	VALLEY
	Source Name:	BEAR CREEK				
	Period of Diversion:	JANUARY 1 TO DECEMBER 31				
	Diversion Means:	LIVESTOCK DIRECT FROM SOURCE				
20		NWSE	19	31N	38E	VALLEY
	*Source Name:	UNNAMED TRIBUTARY OF BEAR CREEK				
	Period of Diversion:	JANUARY 1 TO DECEMBER 31				
	Diversion Means:	LIVESTOCK DIRECT FROM SOURCE				

21	SE	19	31N	38E	VALLEY
Source Name:	BEAR CREEK				
Period of Diversion:	JANUARY 1 TO DECEMBER 31				
Diversion Means:	LIVESTOCK DIRECT FROM SOURCE				
22	NWNW	20	31N	38E	VALLEY
*Source Name:	UNNAMED TRIBUTARY OF BEAR CREEK				
Period of Diversion:	JANUARY 1 TO DECEMBER 31				
Diversion Means:	LIVESTOCK DIRECT FROM SOURCE				
23	SWSE	8	32N	38E	VALLEY
Source Name:	BEAR CREEK				
Period of Diversion:	JANUARY 1 TO DECEMBER 31				
Diversion Means:	LIVESTOCK DIRECT FROM SOURCE				
24	E2SW	8	32N	38E	VALLEY
Source Name:	BEAR CREEK				
Period of Diversion:	JANUARY 1 TO DECEMBER 31				
Diversion Means:	LIVESTOCK DIRECT FROM SOURCE				
25	SENW	8	32N	38E	VALLEY
Source Name:	BEAR CREEK				
Period of Diversion:	JANUARY 1 TO DECEMBER 31				
Diversion Means:	LIVESTOCK DIRECT FROM SOURCE				
26	S2	8	32N	38E	VALLEY
*Source Name:	UNNAMED TRIBUTARY OF BEAR CREEK				
Period of Diversion:	JANUARY 1 TO DECEMBER 31				
Diversion Means:	LIVESTOCK DIRECT FROM SOURCE				
27	W2W2	16	32N	38E	VALLEY
*Source Name:	UNNAMED TRIBUTARY OF BEAR CREEK				
Period of Diversion:	JANUARY 1 TO DECEMBER 31				
Diversion Means:	LIVESTOCK DIRECT FROM SOURCE				
28	W2E2	17	32N	38E	VALLEY
Source Name:	BEAR CREEK				
Period of Diversion:	JANUARY 1 TO DECEMBER 31				
Diversion Means:	LIVESTOCK DIRECT FROM SOURCE				
29	SENE	17	32N	38E	VALLEY
Source Name:	BEAR CREEK				
Period of Diversion:	JANUARY 1 TO DECEMBER 31				
Diversion Means:	LIVESTOCK DIRECT FROM SOURCE				
30		17	32N	38E	VALLEY
*Source Name:	UNNAMED TRIBUTARY OF BEAR CREEK				

	Period of Diversion:	JANUARY 1 TO DECEMBER 31				
	Diversion Means:	LIVESTOCK DIRECT FROM SOURCE				
31		E2W2	20	32N	38E	VALLEY
	Source Name:	BEAR CREEK				
	Period of Diversion:	JANUARY 1 TO DECEMBER 31				
	Diversion Means:	LIVESTOCK DIRECT FROM SOURCE				
32		NWNE	20	32N	38E	VALLEY
	Source Name:	BEAR CREEK				
	Period of Diversion:	JANUARY 1 TO DECEMBER 31				
	Diversion Means:	LIVESTOCK DIRECT FROM SOURCE				
33			20	32N	38E	VALLEY
	*Source Name:	UNNAMED TRIBUTARY OF BEAR CREEK				
	Period of Diversion:	JANUARY 1 TO DECEMBER 31				
	Diversion Means:	LIVESTOCK DIRECT FROM SOURCE				
34		W2E2	29	32N	38E	VALLEY
	Source Name:	BEAR CREEK				
	Period of Diversion:	JANUARY 1 TO DECEMBER 31				
	Diversion Means:	LIVESTOCK DIRECT FROM SOURCE				
35		NENW	29	32N	38E	VALLEY
	Source Name:	BEAR CREEK				
	Period of Diversion:	JANUARY 1 TO DECEMBER 31				
	Diversion Means:	LIVESTOCK DIRECT FROM SOURCE				
36		SESW	29	32N	38E	VALLEY
	*Source Name:	UNNAMED TRIBUTARY OF BEAR CREEK				
	Period of Diversion:	JANUARY 1 TO DECEMBER 31				
	Diversion Means:	LIVESTOCK DIRECT FROM SOURCE				
37		W2E2	32	32N	38E	VALLEY
	Source Name:	BEAR CREEK				
	Period of Diversion:	JANUARY 1 TO DECEMBER 31				
	Diversion Means:	LIVESTOCK DIRECT FROM SOURCE				
38		E2SW	32	32N	38E	VALLEY
	Source Name:	BEAR CREEK				
	Period of Diversion:	JANUARY 1 TO DECEMBER 31				
	Diversion Means:	LIVESTOCK DIRECT FROM SOURCE				
39		E2W2	32	32N	38E	VALLEY
	*Source Name:	UNNAMED TRIBUTARY OF BEAR CREEK				
	Period of Diversion:	JANUARY 1 TO DECEMBER 31				
	Diversion Means:	LIVESTOCK DIRECT FROM SOURCE				

40 NWNE 32 32N 38E VALLEY

***Source Name:** UNNAMED TRIBUTARY OF BEAR CREEK

Period of Diversion: JANUARY 1 TO DECEMBER 31

Diversion Means: LIVESTOCK DIRECT FROM SOURCE

Period of Use: JANUARY 1 TO DECEMBER 31

***Place of Use:**

<u>ID</u>	<u>Acres</u>	<u>Govt Lot</u>	<u>Qtr Sec</u>	<u>Sec</u>	<u>Twp</u>	<u>Rge</u>	<u>County</u>
1			NE	1	31N	37E	VALLEY
2			NESE	1	31N	37E	VALLEY
3			E2E2	12	31N	37E	VALLEY
4			W2E2	5	31N	38E	VALLEY
5			E2SW	5	31N	38E	VALLEY
6		7	SWSW	6	31N	38E	VALLEY
7			W2	7	31N	38E	VALLEY
8			SWSWNE	7	31N	38E	VALLEY
9			W2SE	7	31N	38E	VALLEY
10			W2E2	8	31N	38E	VALLEY
11			W2SW	17	31N	38E	VALLEY
12			NESW	17	31N	38E	VALLEY
13			W2NE	17	31N	38E	VALLEY
14			SENE	17	31N	38E	VALLEY
15			SW	17	31N	38E	VALLEY
16			W2SE	17	31N	38E	VALLEY
17			W2SESE	18	31N	38E	VALLEY
18			N2NW	18	31N	38E	VALLEY
19			SESESE	18	31N	38E	VALLEY
20			NWSE	19	31N	38E	VALLEY
21			SE	19	31N	38E	VALLEY
22			NWNW	20	31N	38E	VALLEY
23			SWSE	8	32N	38E	VALLEY
24			E2SW	8	32N	38E	VALLEY
25			SENE	8	32N	38E	VALLEY
26			S2	8	32N	38E	VALLEY
27			W2W2	16	32N	38E	VALLEY
28			W2E2	17	32N	38E	VALLEY
29			SENE	17	32N	38E	VALLEY
30				17	32N	38E	VALLEY
31			E2W2	20	32N	38E	VALLEY
32			NWNE	20	32N	38E	VALLEY
33				20	32N	38E	VALLEY
34			W2E2	29	32N	38E	VALLEY
35			NENW	29	32N	38E	VALLEY
36			SESW	29	32N	38E	VALLEY
37			W2E2	32	32N	38E	VALLEY
38			E2SW	32	32N	38E	VALLEY
39			E2W2	32	32N	38E	VALLEY
40			NWNE	32	32N	38E	VALLEY

Remarks:

THE FOLLOWING ISSUES WERE IDENTIFIED BY THE DNRC DURING ITS EXAMINATION OF THIS WATER RIGHT CLAIM.

THIS CLAIM NUMBER WAS NOT INCLUDED IN THE BASIN 400 DECREE ISSUED 05/24/1995.

THE WATER RIGHTS LISTED FOLLOWING THIS STATEMENT WERE FILED BY DIFFERENT PARTIES WHO CLAIM OVERLAPPING PLACES OF USE. 400 30135293, 400 30143203.

THE OWNERSHIP OF THIS RIGHT MAY BE QUESTIONABLE. PART OF THE PLACE OF USE APPEARS TO BE ON STATE LAND.

THE OWNERSHIP OF THIS RIGHT MAY BE QUESTIONABLE. PART OR ALL OF THE PLACE OF USE APPEARS TO BE ON FEDERAL LAND.

A BETTER UNDERSTANDING OF YOUR CLAIMED WATER RIGHT CAN BE OBTAINED BY COMPARING YOUR RIGHT WITH OTHER CLAIMS IN THE BASIN. FOR EXAMPLE, COMPARE PRIORITY DATES, FLOW RATES, VOLUMES, OR ACRES IRRIGATED. ALSO, YOUR WATER RIGHT MAY BE SUBJECT TO WATER RIGHTS IN ADJOINING SUBBASINS OR BASINS AS WELL AS BEING SUBJECT TO OTHER RIGHTS ON YOUR SOURCE OF SUPPLY. FINALLY, YOUR WATER RIGHT MAY BE SUBJECT TO INDIAN RESERVED AND FEDERAL RESERVED WATER RIGHTS.

COMPLETE DETAILS REGARDING THE DNRC PREPARATION OF THIS INTERLOCUTORY DECREE AND RELATED MATERIALS CAN BE REVIEWED AT THE OFFICE LOCATIONS IDENTIFIED IN THE DOCUMENT ENTITLED "NOTICE OF ENTRY OF INTERLOCUTORY DECREE AND NOTICE OF AVAILABILITY."

SEE GENERAL FINDINGS OF FACT AND CONCLUSIONS OF LAW FOR FURTHER EXPLANATION OF YOUR CLAIMED WATER RIGHT. THESE FINDINGS CAN BE FOUND AS INDICATED IN THE DOCUMENT ENTITLED "NOTICE OF ENTRY OF INTERLOCUTORY DECREE AND NOTICE OF AVAILABILITY." IF YOU NEED OBJECTION FORMS, OR HAVE QUESTIONS ABOUT WATER COURT PROCEDURES OR CHANGES TO YOUR RIGHT, YOU CAN CONTACT THE WATER COURT BY CALLING 1-800-624-3270 (WITHIN MONTANA ONLY) OR 1-406-586-4364, OR BY WRITING TO P.O. BOX 1389, BOZEMAN, MT 59771-1389.

**INTERLOCUTORY DECREE
MILK RIVER, BELOW WHITEWATER INCLUDING PORCUPINE CREEK
BASIN 400
ABSTRACT OF WATER RIGHT CLAIM**

IMPORTANT NOTICE

YOUR WATER RIGHT AS SHOWN ON THIS ABSTRACT MAY HAVE CHANGES FROM YOUR WATER RIGHT AS CLAIMED OR AMENDED. AN ASTERISK (*) HAS BEEN PLACED NEXT TO EACH ITEM CHANGED BY THE MONTANA WATER COURT OR BY THE DEPARTMENT OF NATURAL RESOURCES AND CONSERVATION (DNRC) DURING THE PREPARATION OF THIS INTERLOCUTORY DECREE. THESE CHANGES ARE AUTHORIZED BY THE MONTANA SUPREME COURT WATER RIGHT CLAIMS EXAMINATION RULES OR BY ORDER OF THE WATER COURT.

OBJECTIONS MAY BE FILED ACCORDING TO THE PROCEDURES OUTLINED IN THE DOCUMENT ENTITLED "NOTICE OF ENTRY OF INTERLOCUTORY DECREE AND NOTICE OF AVAILABILITY."

Water Right Number: 400 30135815 STATEMENT OF CLAIM
Version: 1 -- ORIGINAL RIGHT
Status: ACTIVE

Owners: CORNWELL RANCH
PO BOX 1031
GLASGOW, MT 59230-1031

Priority Date: DECEMBER 31, 1913

Type of Historical Right: USE

Purpose (Use): STOCK

***Flow Rate:** A SPECIFIC FLOW RATE HAS NOT BEEN DECREED BECAUSE THIS USE CONSISTS OF STOCK DRINKING DIRECTLY FROM THE SOURCE, OR FROM A DITCH SYSTEM. THE FLOW RATE IS LIMITED TO THE MINIMUM AMOUNT HISTORICALLY NECESSARY TO SUSTAIN THIS PURPOSE.

***Volume:** THIS RIGHT INCLUDES THE AMOUNT OF WATER CONSUMPTIVELY USED FOR STOCKWATERING PURPOSES AT THE RATE OF 30 GALLONS PER DAY PER ANIMAL UNIT. ANIMAL UNITS SHALL BE BASED ON REASONABLE CARRYING CAPACITY AND HISTORICAL USE OF THE AREA SERVICED BY THIS WATER SOURCE.

Source Name: UNNAMED TRIBUTARY OF ANTELOPE CREEK
Source Type: SURFACE WATER

Point of Diversion and Means of Diversion:

<u>ID</u>	<u>Govt Lot</u>	<u>Qtr Sec</u>	<u>Sec</u>	<u>Twp</u>	<u>Rge</u>	<u>County</u>
1		W2NW	22	30N	38E	VALLEY

Period of Diversion: JANUARY 1 TO DECEMBER 31

Diversion Means: LIVESTOCK DIRECT FROM SOURCE

Period of Use: JANUARY 1 TO DECEMBER 31

Place of Use:

<u>ID</u>	<u>Acres</u>	<u>Govt Lot</u>	<u>Qtr Sec</u>	<u>Sec</u>	<u>Twp</u>	<u>Rge</u>	<u>County</u>
1			W2NW	22	30N	38E	VALLEY

Remarks:

THE FOLLOWING ISSUES WERE IDENTIFIED BY THE DNRC DURING ITS EXAMINATION OF THIS WATER RIGHT CLAIM.

THIS CLAIM NUMBER WAS NOT INCLUDED IN THE BASIN 400 DECREE ISSUED 05/24/1995.

A BETTER UNDERSTANDING OF YOUR CLAIMED WATER RIGHT CAN BE OBTAINED BY COMPARING YOUR RIGHT WITH OTHER CLAIMS IN THE BASIN. FOR EXAMPLE, COMPARE PRIORITY DATES, FLOW RATES, VOLUMES, OR ACRES IRRIGATED. ALSO, YOUR WATER RIGHT MAY BE SUBJECT TO WATER RIGHTS IN ADJOINING SUBBASINS OR BASINS AS WELL AS BEING SUBJECT TO OTHER RIGHTS ON YOUR SOURCE OF SUPPLY. FINALLY, YOUR WATER RIGHT MAY BE SUBJECT TO INDIAN RESERVED AND FEDERAL RESERVED WATER RIGHTS.

COMPLETE DETAILS REGARDING THE DNRC PREPARATION OF THIS INTERLOCUTORY DECREE AND RELATED MATERIALS CAN BE REVIEWED AT THE OFFICE LOCATIONS IDENTIFIED IN THE DOCUMENT ENTITLED "NOTICE OF ENTRY OF INTERLOCUTORY DECREE AND NOTICE OF AVAILABILITY."

SEE GENERAL FINDINGS OF FACT AND CONCLUSIONS OF LAW FOR FURTHER EXPLANATION OF YOUR CLAIMED WATER RIGHT. THESE FINDINGS CAN BE FOUND AS INDICATED IN THE DOCUMENT ENTITLED "NOTICE OF ENTRY OF INTERLOCUTORY DECREE AND NOTICE OF AVAILABILITY." IF YOU NEED OBJECTION FORMS, OR HAVE QUESTIONS ABOUT WATER COURT PROCEDURES OR CHANGES TO YOUR RIGHT, YOU CAN CONTACT THE WATER COURT BY CALLING 1-800-624-3270 (WITHIN MONTANA ONLY) OR 1-406-586-4364, OR BY WRITING TO P.O. BOX 1389, BOZEMAN, MT 59771-1389.

INTERLOCUTORY DECREE
MILK RIVER, BELOW WHITEWATER INCLUDING PORCUPINE CREEK
BASIN 400
ABSTRACT OF WATER RIGHT CLAIM

IMPORTANT NOTICE

YOUR WATER RIGHT AS SHOWN ON THIS ABSTRACT MAY HAVE CHANGES FROM YOUR WATER RIGHT AS CLAIMED OR AMENDED. AN ASTERISK (*) HAS BEEN PLACED NEXT TO EACH ITEM CHANGED BY THE MONTANA WATER COURT OR BY THE DEPARTMENT OF NATURAL RESOURCES AND CONSERVATION (DNRC) DURING THE PREPARATION OF THIS INTERLOCUTORY DECREE. THESE CHANGES ARE AUTHORIZED BY THE MONTANA SUPREME COURT WATER RIGHT CLAIMS EXAMINATION RULES OR BY ORDER OF THE WATER COURT.

OBJECTIONS MAY BE FILED ACCORDING TO THE PROCEDURES OUTLINED IN THE DOCUMENT ENTITLED "NOTICE OF ENTRY OF INTERLOCUTORY DECREE AND NOTICE OF AVAILABILITY."

Water Right Number: 400 30135816 STATEMENT OF CLAIM

Version: 1 -- ORIGINAL RIGHT

Status: ACTIVE

Owners: CORNWELL RANCH
PO BOX 1031
GLASGOW, MT 59230-1031

Priority Date: DECEMBER 31, 1953

Type of Historical Right: USE

Purpose (Use): STOCK

***Flow Rate:** A SPECIFIC FLOW RATE HAS NOT BEEN DECREED BECAUSE THIS USE CONSISTS OF STOCK DRINKING DIRECTLY FROM THE SOURCE, OR FROM A DITCH SYSTEM. THE FLOW RATE IS LIMITED TO THE MINIMUM AMOUNT HISTORICALLY NECESSARY TO SUSTAIN THIS PURPOSE.

***Volume:** THIS RIGHT INCLUDES THE AMOUNT OF WATER CONSUMPTIVELY USED FOR STOCKWATERING PURPOSES AT THE RATE OF 30 GALLONS PER DAY PER ANIMAL UNIT. ANIMAL UNITS SHALL BE BASED ON REASONABLE CARRYING CAPACITY AND HISTORICAL USE OF THE AREA SERVICED BY THIS WATER SOURCE.

Source Name: PORCUPINE CREEK, WEST FORK

Source Type: SURFACE WATER

Source Name: UNNAMED TRIBUTARY OF PORCUPINE CREEK, WEST FORK

Source Type: SURFACE WATER

***Point of Diversion and Means of Diversion:**

<u>ID</u>	<u>Govt Lot</u>	<u>Qtr Sec</u>	<u>Sec</u>	<u>Twp</u>	<u>Rge</u>	<u>County</u>
1	1	NENW	24	33N	39E	VALLEY

Source Name: PORCUPINE CREEK, WEST FORK

Period of Diversion: JANUARY 1 TO DECEMBER 31

Diversion Means: LIVESTOCK DIRECT FROM SOURCE

2 1 NENW 24 33N 39E VALLEY

Source Name: UNNAMED TRIBUTARY OF PORCUPINE CREEK, WEST FORK

Period of Diversion: JANUARY 1 TO DECEMBER 31

Diversion Means: LIVESTOCK DIRECT FROM SOURCE

Period of Use: JANUARY 1 TO DECEMBER 31

***Place of Use:**

<u>ID</u>	<u>Acres</u>	<u>Govt Lot</u>	<u>Qtr Sec</u>	<u>Sec</u>	<u>Twp</u>	<u>Rge</u>	<u>County</u>
1		1	NENW	24	33N	39E	VALLEY
2		1	NENW	24	33N	39E	VALLEY

Remarks:

THE FOLLOWING ISSUES WERE IDENTIFIED BY THE DNRC DURING ITS EXAMINATION OF THIS WATER RIGHT CLAIM.

THIS CLAIM NUMBER WAS NOT INCLUDED IN THE BASIN 40O DECREE ISSUED 05/24/1995.

A BETTER UNDERSTANDING OF YOUR CLAIMED WATER RIGHT CAN BE OBTAINED BY COMPARING YOUR RIGHT WITH OTHER CLAIMS IN THE BASIN. FOR EXAMPLE, COMPARE PRIORITY DATES, FLOW RATES, VOLUMES, OR ACRES IRRIGATED. ALSO, YOUR WATER RIGHT MAY BE SUBJECT TO WATER RIGHTS IN ADJOINING SUBBASINS OR BASINS AS WELL AS BEING SUBJECT TO OTHER RIGHTS ON YOUR SOURCE OF SUPPLY. FINALLY, YOUR WATER RIGHT MAY BE SUBJECT TO INDIAN RESERVED AND FEDERAL RESERVED WATER RIGHTS.

COMPLETE DETAILS REGARDING THE DNRC PREPARATION OF THIS INTERLOCUTORY DECREE AND RELATED MATERIALS CAN BE REVIEWED AT THE OFFICE LOCATIONS IDENTIFIED IN THE DOCUMENT ENTITLED "NOTICE OF ENTRY OF INTERLOCUTORY DECREE AND NOTICE OF AVAILABILITY."

SEE GENERAL FINDINGS OF FACT AND CONCLUSIONS OF LAW FOR FURTHER EXPLANATION OF YOUR CLAIMED WATER RIGHT. THESE FINDINGS CAN BE FOUND AS INDICATED IN THE DOCUMENT ENTITLED "NOTICE OF ENTRY OF INTERLOCUTORY DECREE AND NOTICE OF AVAILABILITY." IF YOU NEED OBJECTION FORMS, OR HAVE QUESTIONS ABOUT WATER COURT PROCEDURES OR CHANGES TO YOUR RIGHT, YOU CAN CONTACT THE WATER COURT BY CALLING 1-800-624-3270 (WITHIN MONTANA ONLY) OR 1-406-586-4364, OR BY WRITING TO P.O. BOX 1389, BOZEMAN, MT 59771-1389.

INTERLOCUTORY DECREE
MILK RIVER, BELOW WHITEWATER INCLUDING PORCUPINE CREEK
BASIN 400
ABSTRACT OF WATER RIGHT CLAIM

IMPORTANT NOTICE

YOUR WATER RIGHT AS SHOWN ON THIS ABSTRACT MAY HAVE CHANGES FROM YOUR WATER RIGHT AS CLAIMED OR AMENDED. AN ASTERISK (*) HAS BEEN PLACED NEXT TO EACH ITEM CHANGED BY THE MONTANA WATER COURT OR BY THE DEPARTMENT OF NATURAL RESOURCES AND CONSERVATION (DNRC) DURING THE PREPARATION OF THIS INTERLOCUTORY DECREE. THESE CHANGES ARE AUTHORIZED BY THE MONTANA SUPREME COURT WATER RIGHT CLAIMS EXAMINATION RULES OR BY ORDER OF THE WATER COURT.

OBJECTIONS MAY BE FILED ACCORDING TO THE PROCEDURES OUTLINED IN THE DOCUMENT ENTITLED "NOTICE OF ENTRY OF INTERLOCUTORY DECREE AND NOTICE OF AVAILABILITY."

Water Right Number: 400 30135817 STATEMENT OF CLAIM
Version: 1 -- ORIGINAL RIGHT
Status: ACTIVE

Owners: CORNWELL RANCH
PO BOX 1031
GLASGOW, MT 59230-1031

Priority Date: DECEMBER 31, 1945

Type of Historical Right: USE

Purpose (Use): STOCK

***Flow Rate:** A SPECIFIC FLOW RATE HAS NOT BEEN DECREED BECAUSE THIS USE CONSISTS OF STOCK DRINKING DIRECTLY FROM THE SOURCE, OR FROM A DITCH SYSTEM. THE FLOW RATE IS LIMITED TO THE MINIMUM AMOUNT HISTORICALLY NECESSARY TO SUSTAIN THIS PURPOSE.

***Volume:** THIS RIGHT INCLUDES THE AMOUNT OF WATER CONSUMPTIVELY USED FOR STOCKWATERING PURPOSES AT THE RATE OF 30 GALLONS PER DAY PER ANIMAL UNIT. ANIMAL UNITS SHALL BE BASED ON REASONABLE CARRYING CAPACITY AND HISTORICAL USE OF THE AREA SERVICED BY THIS WATER SOURCE.

Source Name: MILK RIVER
Source Type: SURFACE WATER

***Point of Diversion and Means of Diversion:**

<u>ID</u>	<u>Govt Lot</u>	<u>Qtr Sec</u>	<u>Sec</u>	<u>Twp</u>	<u>Rge</u>	<u>County</u>
1	6	NWNW	4	29N	38E	VALLEY

Period of Diversion: JANUARY 1 TO DECEMBER 31

Diversion Means: LIVESTOCK DIRECT FROM SOURCE

2	1	NENE	5	29N	38E	VALLEY
---	---	------	---	-----	-----	--------

Period of Diversion: JANUARY 1 TO DECEMBER 31

Diversion Means: LIVESTOCK DIRECT FROM SOURCE

3	6	NESE	32	30N	38E	VALLEY
Period of Diversion:	JANUARY 1 TO DECEMBER 31					
Diversion Means:	LIVESTOCK DIRECT FROM SOURCE					
4	7	SESE	32	30N	38E	VALLEY
Period of Diversion:	JANUARY 1 TO DECEMBER 31					
Diversion Means:	LIVESTOCK DIRECT FROM SOURCE					
5	13	SWSW	33	30N	38E	VALLEY
Period of Diversion:	JANUARY 1 TO DECEMBER 31					
Diversion Means:	LIVESTOCK DIRECT FROM SOURCE					
Period of Use:	JANUARY 1 TO DECEMBER 31					

***Place of Use:**

<u>ID</u>	<u>Acres</u>	<u>Govt Lot</u>	<u>Qtr Sec</u>	<u>Sec</u>	<u>Twp</u>	<u>Rge</u>	<u>County</u>
1		6	NWNW	4	29N	38E	VALLEY
2		1	NENE	5	29N	38E	VALLEY
3		6	NESE	32	30N	38E	VALLEY
4		7	SESE	32	30N	38E	VALLEY
5		13	SWSW	33	30N	38E	VALLEY

Remarks:

THE FOLLOWING ISSUES WERE IDENTIFIED BY THE DNRC DURING ITS EXAMINATION OF THIS WATER RIGHT CLAIM.

THIS CLAIM NUMBER WAS NOT INCLUDED IN THE BASIN 40O DECREE ISSUED 05/24/1995.

A BETTER UNDERSTANDING OF YOUR CLAIMED WATER RIGHT CAN BE OBTAINED BY COMPARING YOUR RIGHT WITH OTHER CLAIMS IN THE BASIN. FOR EXAMPLE, COMPARE PRIORITY DATES, FLOW RATES, VOLUMES, OR ACRES IRRIGATED. ALSO, YOUR WATER RIGHT MAY BE SUBJECT TO WATER RIGHTS IN ADJOINING SUBBASINS OR BASINS AS WELL AS BEING SUBJECT TO OTHER RIGHTS ON YOUR SOURCE OF SUPPLY. FINALLY, YOUR WATER RIGHT MAY BE SUBJECT TO INDIAN RESERVED AND FEDERAL RESERVED WATER RIGHTS.

COMPLETE DETAILS REGARDING THE DNRC PREPARATION OF THIS INTERLOCUTORY DECREE AND RELATED MATERIALS CAN BE REVIEWED AT THE OFFICE LOCATIONS IDENTIFIED IN THE DOCUMENT ENTITLED "NOTICE OF ENTRY OF INTERLOCUTORY DECREE AND NOTICE OF AVAILABILITY."

SEE GENERAL FINDINGS OF FACT AND CONCLUSIONS OF LAW FOR FURTHER EXPLANATION OF YOUR CLAIMED WATER RIGHT. THESE FINDINGS CAN BE FOUND AS INDICATED IN THE DOCUMENT ENTITLED "NOTICE OF ENTRY OF INTERLOCUTORY DECREE AND NOTICE OF AVAILABILITY." IF YOU NEED OBJECTION FORMS, OR HAVE QUESTIONS ABOUT WATER COURT PROCEDURES OR CHANGES TO YOUR RIGHT, YOU CAN CONTACT THE WATER COURT BY CALLING 1-800-624-3270 (WITHIN MONTANA ONLY) OR 1-406-586-4364, OR BY WRITING TO P.O. BOX 1389, BOZEMAN, MT 59771-1389.

INTERLOCUTORY DECREE
MILK RIVER, BELOW WHITEWATER INCLUDING PORCUPINE CREEK
BASIN 400
ABSTRACT OF WATER RIGHT CLAIM

IMPORTANT NOTICE

YOUR WATER RIGHT AS SHOWN ON THIS ABSTRACT MAY HAVE CHANGES FROM YOUR WATER RIGHT AS CLAIMED OR AMENDED. AN ASTERISK (*) HAS BEEN PLACED NEXT TO EACH ITEM CHANGED BY THE MONTANA WATER COURT OR BY THE DEPARTMENT OF NATURAL RESOURCES AND CONSERVATION (DNRC) DURING THE PREPARATION OF THIS INTERLOCUTORY DECREE. THESE CHANGES ARE AUTHORIZED BY THE MONTANA SUPREME COURT WATER RIGHT CLAIMS EXAMINATION RULES OR BY ORDER OF THE WATER COURT.

OBJECTIONS MAY BE FILED ACCORDING TO THE PROCEDURES OUTLINED IN THE DOCUMENT ENTITLED "NOTICE OF ENTRY OF INTERLOCUTORY DECREE AND NOTICE OF AVAILABILITY."

Water Right Number: 400 30135818 STATEMENT OF CLAIM

Version: 1 -- ORIGINAL RIGHT

Status: ACTIVE

Owners: CORNWELL RANCH
PO BOX 1031
GLASGOW, MT 59230-1031

Priority Date: DECEMBER 31, 1918

Type of Historical Right: USE

Purpose (Use): STOCK

***Flow Rate:** A SPECIFIC FLOW RATE HAS NOT BEEN DECREED BECAUSE THIS USE CONSISTS OF STOCK DRINKING DIRECTLY FROM THE SOURCE, OR FROM A DITCH SYSTEM. THE FLOW RATE IS LIMITED TO THE MINIMUM AMOUNT HISTORICALLY NECESSARY TO SUSTAIN THIS PURPOSE.

***Volume:** THIS RIGHT INCLUDES THE AMOUNT OF WATER CONSUMPTIVELY USED FOR STOCKWATERING PURPOSES AT THE RATE OF 30 GALLONS PER DAY PER ANIMAL UNIT. ANIMAL UNITS SHALL BE BASED ON REASONABLE CARRYING CAPACITY AND HISTORICAL USE OF THE AREA SERVICED BY THIS WATER SOURCE.

Source Name: UNNAMED TRIBUTARY OF DRY FORK CREEK

Source Type: SURFACE WATER

Point of Diversion and Means of Diversion:

<u>ID</u>	<u>Govt Lot</u>	<u>Qtr Sec</u>	<u>Sec</u>	<u>Twp</u>	<u>Rge</u>	<u>County</u>
1		NWNWSE	21	33N	39E	VALLEY

Period of Diversion: JANUARY 1 TO DECEMBER 31

Diversion Means: LIVESTOCK DIRECT FROM SOURCE

2		W2NE	21	33N	39E	VALLEY
---	--	------	----	-----	-----	--------

Period of Diversion: JANUARY 1 TO DECEMBER 31

Diversion Means: LIVESTOCK DIRECT FROM SOURCE

3 E2NW 21 33N 39E VALLEY

Period of Diversion: JANUARY 1 TO DECEMBER 31

Diversion Means: LIVESTOCK DIRECT FROM SOURCE

Period of Use: JANUARY 1 TO DECEMBER 31

Place of Use:

<u>ID</u>	<u>Acres</u>	<u>Govt Lot</u>	<u>Qtr Sec</u>	<u>Sec</u>	<u>Twp</u>	<u>Rge</u>	<u>County</u>
1			NWNWSE	21	33N	39E	VALLEY
2			W2NE	21	33N	39E	VALLEY
3			E2NW	21	33N	39E	VALLEY

Remarks:

THE FOLLOWING ISSUES WERE IDENTIFIED BY THE DNRC DURING ITS EXAMINATION OF THIS WATER RIGHT CLAIM.

THIS CLAIM NUMBER WAS NOT INCLUDED IN THE BASIN 400 DECREE ISSUED 05/24/1995.

A BETTER UNDERSTANDING OF YOUR CLAIMED WATER RIGHT CAN BE OBTAINED BY COMPARING YOUR RIGHT WITH OTHER CLAIMS IN THE BASIN. FOR EXAMPLE, COMPARE PRIORITY DATES, FLOW RATES, VOLUMES, OR ACRES IRRIGATED. ALSO, YOUR WATER RIGHT MAY BE SUBJECT TO WATER RIGHTS IN ADJOINING SUBBASINS OR BASINS AS WELL AS BEING SUBJECT TO OTHER RIGHTS ON YOUR SOURCE OF SUPPLY. FINALLY, YOUR WATER RIGHT MAY BE SUBJECT TO INDIAN RESERVED AND FEDERAL RESERVED WATER RIGHTS.

COMPLETE DETAILS REGARDING THE DNRC PREPARATION OF THIS INTERLOCUTORY DECREE AND RELATED MATERIALS CAN BE REVIEWED AT THE OFFICE LOCATIONS IDENTIFIED IN THE DOCUMENT ENTITLED "NOTICE OF ENTRY OF INTERLOCUTORY DECREE AND NOTICE OF AVAILABILITY."

SEE GENERAL FINDINGS OF FACT AND CONCLUSIONS OF LAW FOR FURTHER EXPLANATION OF YOUR CLAIMED WATER RIGHT. THESE FINDINGS CAN BE FOUND AS INDICATED IN THE DOCUMENT ENTITLED "NOTICE OF ENTRY OF INTERLOCUTORY DECREE AND NOTICE OF AVAILABILITY." IF YOU NEED OBJECTION FORMS, OR HAVE QUESTIONS ABOUT WATER COURT PROCEDURES OR CHANGES TO YOUR RIGHT, YOU CAN CONTACT THE WATER COURT BY CALLING 1-800-624-3270 (WITHIN MONTANA ONLY) OR 1-406-586-4364, OR BY WRITING TO P.O. BOX 1389, BOZEMAN, MT 59771-1389.

INTERLOCUTORY DECREE
MILK RIVER, BELOW WHITEWATER INCLUDING PORCUPINE CREEK
BASIN 400
ABSTRACT OF WATER RIGHT CLAIM

IMPORTANT NOTICE

YOUR WATER RIGHT AS SHOWN ON THIS ABSTRACT MAY HAVE CHANGES FROM YOUR WATER RIGHT AS CLAIMED OR AMENDED. AN ASTERISK (*) HAS BEEN PLACED NEXT TO EACH ITEM CHANGED BY THE MONTANA WATER COURT OR BY THE DEPARTMENT OF NATURAL RESOURCES AND CONSERVATION (DNRC) DURING THE PREPARATION OF THIS INTERLOCUTORY DECREE. THESE CHANGES ARE AUTHORIZED BY THE MONTANA SUPREME COURT WATER RIGHT CLAIMS EXAMINATION RULES OR BY ORDER OF THE WATER COURT.

OBJECTIONS MAY BE FILED ACCORDING TO THE PROCEDURES OUTLINED IN THE DOCUMENT ENTITLED "NOTICE OF ENTRY OF INTERLOCUTORY DECREE AND NOTICE OF AVAILABILITY."

Water Right Number: 400 30135819 STATEMENT OF CLAIM
Version: 1 -- ORIGINAL RIGHT
Status: ACTIVE

Owners: CORNWELL RANCH
PO BOX 1031
GLASGOW, MT 59230-1031

Priority Date: DECEMBER 31, 1918

Type of Historical Right: USE

Purpose (Use): STOCK

***Flow Rate:** A SPECIFIC FLOW RATE HAS NOT BEEN DECREED BECAUSE THIS USE CONSISTS OF STOCK DRINKING DIRECTLY FROM THE SOURCE, OR FROM A DITCH SYSTEM. THE FLOW RATE IS LIMITED TO THE MINIMUM AMOUNT HISTORICALLY NECESSARY TO SUSTAIN THIS PURPOSE.

***Volume:** THIS RIGHT INCLUDES THE AMOUNT OF WATER CONSUMPTIVELY USED FOR STOCKWATERING PURPOSES AT THE RATE OF 30 GALLONS PER DAY PER ANIMAL UNIT. ANIMAL UNITS SHALL BE BASED ON REASONABLE CARRYING CAPACITY AND HISTORICAL USE OF THE AREA SERVICED BY THIS WATER SOURCE.

Source Name: UNNAMED TRIBUTARY OF PORCUPINE CREEK, WEST FORK
Source Type: SURFACE WATER

Point of Diversion and Means of Diversion:

<u>ID</u>	<u>Govt Lot</u>	<u>Qtr</u>	<u>Sec</u>	<u>Twp</u>	<u>Rge</u>	<u>County</u>
1		NWSW	22	33N	39E	VALLEY

Period of Diversion: JANUARY 1 TO DECEMBER 31

Diversion Means: LIVESTOCK DIRECT FROM SOURCE

2		NENESE	21	33N	39E	VALLEY
---	--	--------	----	-----	-----	--------

Period of Diversion: JANUARY 1 TO DECEMBER 31

Diversion Means: LIVESTOCK DIRECT FROM SOURCE

3	N2N2NE	21	33N	39E	VALLEY
Period of Diversion:	JANUARY 1 TO DECEMBER 31				
Diversion Means:	LIVESTOCK DIRECT FROM SOURCE				
4	NWSWSW	15	33N	39E	VALLEY
Period of Diversion:	JANUARY 1 TO DECEMBER 31				
Diversion Means:	LIVESTOCK DIRECT FROM SOURCE				
5	S2SE	16	33N	39E	VALLEY
Period of Diversion:	JANUARY 1 TO DECEMBER 31				
Diversion Means:	LIVESTOCK DIRECT FROM SOURCE				

Period of Use: JANUARY 1 TO DECEMBER 31

Place of Use:

<u>ID</u>	<u>Acres</u>	<u>Govt Lot</u>	<u>Qtr Sec</u>	<u>Sec</u>	<u>Twp</u>	<u>Rge</u>	<u>County</u>
1			NWSW	22	33N	39E	VALLEY
2			NENESE	21	33N	39E	VALLEY
3			N2N2NE	21	33N	39E	VALLEY
4			NWSWSW	15	33N	39E	VALLEY
5			S2SE	16	33N	39E	VALLEY

Remarks:

THE FOLLOWING ISSUES WERE IDENTIFIED BY THE DNRC DURING ITS EXAMINATION OF THIS WATER RIGHT CLAIM.

THIS CLAIM NUMBER WAS NOT INCLUDED IN THE BASIN 40O DECREE ISSUED 05/24/1995.

A BETTER UNDERSTANDING OF YOUR CLAIMED WATER RIGHT CAN BE OBTAINED BY COMPARING YOUR RIGHT WITH OTHER CLAIMS IN THE BASIN. FOR EXAMPLE, COMPARE PRIORITY DATES, FLOW RATES, VOLUMES, OR ACRES IRRIGATED. ALSO, YOUR WATER RIGHT MAY BE SUBJECT TO WATER RIGHTS IN ADJOINING SUBBASINS OR BASINS AS WELL AS BEING SUBJECT TO OTHER RIGHTS ON YOUR SOURCE OF SUPPLY. FINALLY, YOUR WATER RIGHT MAY BE SUBJECT TO INDIAN RESERVED AND FEDERAL RESERVED WATER RIGHTS.

COMPLETE DETAILS REGARDING THE DNRC PREPARATION OF THIS INTERLOCUTORY DECREE AND RELATED MATERIALS CAN BE REVIEWED AT THE OFFICE LOCATIONS IDENTIFIED IN THE DOCUMENT ENTITLED "NOTICE OF ENTRY OF INTERLOCUTORY DECREE AND NOTICE OF AVAILABILITY."

SEE GENERAL FINDINGS OF FACT AND CONCLUSIONS OF LAW FOR FURTHER EXPLANATION OF YOUR CLAIMED WATER RIGHT. THESE FINDINGS CAN BE FOUND AS INDICATED IN THE DOCUMENT ENTITLED "NOTICE OF ENTRY OF INTERLOCUTORY DECREE AND NOTICE OF AVAILABILITY." IF YOU NEED OBJECTION FORMS, OR HAVE QUESTIONS ABOUT WATER COURT PROCEDURES OR CHANGES TO YOUR RIGHT, YOU CAN CONTACT THE WATER COURT BY CALLING 1-800-624-3270 (WITHIN MONTANA ONLY) OR 1-406-586-4364, OR BY WRITING TO P.O. BOX 1389, BOZEMAN, MT 59771-1389.

INTERLOCUTORY DECREE
MILK RIVER, BELOW WHITEWATER INCLUDING PORCUPINE CREEK
BASIN 400
ABSTRACT OF WATER RIGHT CLAIM

IMPORTANT NOTICE

YOUR WATER RIGHT AS SHOWN ON THIS ABSTRACT MAY HAVE CHANGES FROM YOUR WATER RIGHT AS CLAIMED OR AMENDED. AN ASTERISK (*) HAS BEEN PLACED NEXT TO EACH ITEM CHANGED BY THE MONTANA WATER COURT OR BY THE DEPARTMENT OF NATURAL RESOURCES AND CONSERVATION (DNRC) DURING THE PREPARATION OF THIS INTERLOCUTORY DECREE. THESE CHANGES ARE AUTHORIZED BY THE MONTANA SUPREME COURT WATER RIGHT CLAIMS EXAMINATION RULES OR BY ORDER OF THE WATER COURT.

OBJECTIONS MAY BE FILED ACCORDING TO THE PROCEDURES OUTLINED IN THE DOCUMENT ENTITLED "NOTICE OF ENTRY OF INTERLOCUTORY DECREE AND NOTICE OF AVAILABILITY."

Water Right Number: 400 30135821 STATEMENT OF CLAIM
Version: 1 -- ORIGINAL RIGHT
Status: ACTIVE

Owners: CORNWELL RANCH
PO BOX 1031
GLASGOW, MT 59230-1031

Priority Date: DECEMBER 31, 1900

Type of Historical Right: USE

Purpose (Use): STOCK

***Flow Rate:** A SPECIFIC FLOW RATE HAS NOT BEEN DECREED BECAUSE THIS USE CONSISTS OF STOCK DRINKING DIRECTLY FROM THE SOURCE, OR FROM A DITCH SYSTEM. THE FLOW RATE IS LIMITED TO THE MINIMUM AMOUNT HISTORICALLY NECESSARY TO SUSTAIN THIS PURPOSE.

***Volume:** THIS RIGHT INCLUDES THE AMOUNT OF WATER CONSUMPTIVELY USED FOR STOCKWATERING PURPOSES AT THE RATE OF 30 GALLONS PER DAY PER ANIMAL UNIT. ANIMAL UNITS SHALL BE BASED ON REASONABLE CARRYING CAPACITY AND HISTORICAL USE OF THE AREA SERVICED BY THIS WATER SOURCE.

Source Name: UNNAMED TRIBUTARY OF DRY FORK CREEK
Source Type: SURFACE WATER

***Point of Diversion and Means of Diversion:**

<u>ID</u>	<u>Govt Lot</u>	<u>Qtr Sec</u>	<u>Sec</u>	<u>Twp</u>	<u>Rge</u>	<u>County</u>
1	6	NW	2	32N	39E	VALLEY

Period of Diversion: JANUARY 1 TO DECEMBER 31

Diversion Means: LIVESTOCK DIRECT FROM SOURCE

Period of Use: JANUARY 1 TO DECEMBER 31

***Place of Use:**

<u>ID</u>	<u>Acres</u>	<u>Govt Lot</u>	<u>Qtr Sec</u>	<u>Sec</u>	<u>Twp</u>	<u>Rge</u>	<u>County</u>
1		6	NW	2	32N	39E	VALLEY

Remarks:

THE FOLLOWING ISSUES WERE IDENTIFIED BY THE DNRC DURING ITS EXAMINATION OF THIS WATER RIGHT CLAIM.

THIS CLAIM NUMBER WAS NOT INCLUDED IN THE BASIN 40O DECREE ISSUED 05/24/1995.

A BETTER UNDERSTANDING OF YOUR CLAIMED WATER RIGHT CAN BE OBTAINED BY COMPARING YOUR RIGHT WITH OTHER CLAIMS IN THE BASIN. FOR EXAMPLE, COMPARE PRIORITY DATES, FLOW RATES, VOLUMES, OR ACRES IRRIGATED. ALSO, YOUR WATER RIGHT MAY BE SUBJECT TO WATER RIGHTS IN ADJOINING SUBBASINS OR BASINS AS WELL AS BEING SUBJECT TO OTHER RIGHTS ON YOUR SOURCE OF SUPPLY. FINALLY, YOUR WATER RIGHT MAY BE SUBJECT TO INDIAN RESERVED AND FEDERAL RESERVED WATER RIGHTS.

COMPLETE DETAILS REGARDING THE DNRC PREPARATION OF THIS INTERLOCUTORY DECREE AND RELATED MATERIALS CAN BE REVIEWED AT THE OFFICE LOCATIONS IDENTIFIED IN THE DOCUMENT ENTITLED "NOTICE OF ENTRY OF INTERLOCUTORY DECREE AND NOTICE OF AVAILABILITY."

SEE GENERAL FINDINGS OF FACT AND CONCLUSIONS OF LAW FOR FURTHER EXPLANATION OF YOUR CLAIMED WATER RIGHT. THESE FINDINGS CAN BE FOUND AS INDICATED IN THE DOCUMENT ENTITLED "NOTICE OF ENTRY OF INTERLOCUTORY DECREE AND NOTICE OF AVAILABILITY." IF YOU NEED OBJECTION FORMS, OR HAVE QUESTIONS ABOUT WATER COURT PROCEDURES OR CHANGES TO YOUR RIGHT, YOU CAN CONTACT THE WATER COURT BY CALLING 1-800-624-3270 (WITHIN MONTANA ONLY) OR 1-406-586-4364, OR BY WRITING TO P.O. BOX 1389, BOZEMAN, MT 59771-1389.

INTERLOCUTORY DECREE
MILK RIVER, BELOW WHITEWATER INCLUDING PORCUPINE CREEK
BASIN 400
ABSTRACT OF WATER RIGHT CLAIM

IMPORTANT NOTICE

YOUR WATER RIGHT AS SHOWN ON THIS ABSTRACT MAY HAVE CHANGES FROM YOUR WATER RIGHT AS CLAIMED OR AMENDED. AN ASTERISK (*) HAS BEEN PLACED NEXT TO EACH ITEM CHANGED BY THE MONTANA WATER COURT OR BY THE DEPARTMENT OF NATURAL RESOURCES AND CONSERVATION (DNRC) DURING THE PREPARATION OF THIS INTERLOCUTORY DECREE. THESE CHANGES ARE AUTHORIZED BY THE MONTANA SUPREME COURT WATER RIGHT CLAIMS EXAMINATION RULES OR BY ORDER OF THE WATER COURT.

OBJECTIONS MAY BE FILED ACCORDING TO THE PROCEDURES OUTLINED IN THE DOCUMENT ENTITLED "NOTICE OF ENTRY OF INTERLOCUTORY DECREE AND NOTICE OF AVAILABILITY."

Water Right Number: 400 30136079 STATEMENT OF CLAIM
Version: 1 -- ORIGINAL RIGHT
Status: ACTIVE

Owners: CORNWELL RANCH
PO BOX 1031
GLASGOW, MT 59230-1031

Priority Date: DECEMBER 31, 1892

Type of Historical Right: USE

Purpose (Use): STOCK

***Flow Rate:** A SPECIFIC FLOW RATE HAS NOT BEEN DECREED BECAUSE THIS USE CONSISTS OF STOCK DRINKING DIRECTLY FROM THE SOURCE, OR FROM A DITCH SYSTEM. THE FLOW RATE IS LIMITED TO THE MINIMUM AMOUNT HISTORICALLY NECESSARY TO SUSTAIN THIS PURPOSE.

***Volume:** THIS RIGHT INCLUDES THE AMOUNT OF WATER CONSUMPTIVELY USED FOR STOCKWATERING PURPOSES AT THE RATE OF 30 GALLONS PER DAY PER ANIMAL UNIT. ANIMAL UNITS SHALL BE BASED ON REASONABLE CARRYING CAPACITY AND HISTORICAL USE OF THE AREA SERVICED BY THIS WATER SOURCE.

***Source Name:** SPRING CREEK

Source Type: SURFACE WATER

***Source Name:** UNNAMED TRIBUTARY OF SPRING CREEK

Source Type: SURFACE WATER

***Point of Diversion and Means of Diversion:**

<u>ID</u>	<u>Govt Lot</u>	<u>Qtr Sec</u>	<u>Sec</u>	<u>Twp</u>	<u>Rge</u>	<u>County</u>
1		W2W2	15	32N	39E	VALLEY

Source Name: SPRING CREEK

Period of Diversion: JANUARY 1 TO DECEMBER 31

Diversion Means: LIVESTOCK DIRECT FROM SOURCE

2	NWNE	15	32N	39E	VALLEY
*Source Name: UNNAMED TRIBUTARY OF SPRING CREEK					
Period of Diversion: JANUARY 1 TO DECEMBER 31					
Diversion Means: LIVESTOCK DIRECT FROM SOURCE					
3	SWSESE	15	32N	39E	VALLEY
*Source Name: UNNAMED TRIBUTARY OF SPRING CREEK					
Period of Diversion: JANUARY 1 TO DECEMBER 31					
Diversion Means: LIVESTOCK DIRECT FROM SOURCE					
4	E2NW	15	32N	39E	VALLEY
*Source Name: UNNAMED TRIBUTARY OF SPRING CREEK					
Period of Diversion: JANUARY 1 TO DECEMBER 31					
Diversion Means: LIVESTOCK DIRECT FROM SOURCE					
5	SESWNW	15	32N	39E	VALLEY
*Source Name: UNNAMED TRIBUTARY OF SPRING CREEK					
Period of Diversion: JANUARY 1 TO DECEMBER 31					
Diversion Means: LIVESTOCK DIRECT FROM SOURCE					
6	N2	22	32N	39E	VALLEY
*Source Name: UNNAMED TRIBUTARY OF SPRING CREEK					
Period of Diversion: JANUARY 1 TO DECEMBER 31					
Diversion Means: LIVESTOCK DIRECT FROM SOURCE					

Period of Use: JANUARY 1 TO DECEMBER 31

*Place of Use:

<u>ID</u>	<u>Acres</u>	<u>Govt Lot</u>	<u>Qtr Sec</u>	<u>Sec</u>	<u>Twp</u>	<u>Rge</u>	<u>County</u>
1			W2W2	15	32N	39E	VALLEY
2			NWNE	15	32N	39E	VALLEY
3			SWSESE	15	32N	39E	VALLEY
4			E2NW	15	32N	39E	VALLEY
5			SESWNW	15	32N	39E	VALLEY
6			N2	22	32N	39E	VALLEY

Remarks:

THE FOLLOWING ISSUES WERE IDENTIFIED BY THE DNRC DURING ITS EXAMINATION OF THIS WATER RIGHT CLAIM.
 THIS CLAIM NUMBER WAS NOT INCLUDED IN THE BASIN 40O DECREE ISSUED 05/24/1995.
 THE OWNERSHIP OF THIS RIGHT MAY BE QUESTIONABLE. THE PLACE OF USE APPEARS TO BE ON STATE LAND.

A BETTER UNDERSTANDING OF YOUR CLAIMED WATER RIGHT CAN BE OBTAINED BY COMPARING YOUR RIGHT WITH OTHER CLAIMS IN THE BASIN. FOR EXAMPLE, COMPARE PRIORITY DATES, FLOW RATES, VOLUMES, OR ACRES IRRIGATED. ALSO, YOUR WATER RIGHT MAY BE SUBJECT TO WATER RIGHTS IN ADJOINING SUBBASINS OR BASINS AS WELL AS BEING SUBJECT TO OTHER RIGHTS ON YOUR SOURCE OF SUPPLY. FINALLY, YOUR WATER RIGHT MAY BE SUBJECT TO INDIAN RESERVED AND FEDERAL RESERVED WATER RIGHTS.

COMPLETE DETAILS REGARDING THE DNRC PREPARATION OF THIS INTERLOCUTORY DECREE AND RELATED MATERIALS CAN BE REVIEWED AT THE OFFICE LOCATIONS IDENTIFIED IN THE DOCUMENT ENTITLED "NOTICE OF ENTRY OF INTERLOCUTORY DECREE AND NOTICE OF AVAILABILITY."

SEE GENERAL FINDINGS OF FACT AND CONCLUSIONS OF LAW FOR FURTHER EXPLANATION OF YOUR CLAIMED WATER RIGHT. THESE FINDINGS CAN BE FOUND AS INDICATED IN THE DOCUMENT ENTITLED "NOTICE OF ENTRY OF INTERLOCUTORY DECREE AND NOTICE OF AVAILABILITY." IF YOU NEED OBJECTION FORMS, OR HAVE QUESTIONS ABOUT WATER COURT PROCEDURES OR CHANGES TO YOUR RIGHT, YOU CAN CONTACT THE WATER COURT BY CALLING 1-800-624-3270 (WITHIN MONTANA ONLY) OR 1-406-586-4364, OR BY WRITING TO P.O. BOX 1389, BOZEMAN, MT 59771-1389.

INTERLOCUTORY DECREE
MILK RIVER, BELOW WHITEWATER INCLUDING PORCUPINE CREEK
BASIN 400
ABSTRACT OF WATER RIGHT CLAIM

IMPORTANT NOTICE

YOUR WATER RIGHT AS SHOWN ON THIS ABSTRACT MAY HAVE CHANGES FROM YOUR WATER RIGHT AS CLAIMED OR AMENDED. AN ASTERISK (*) HAS BEEN PLACED NEXT TO EACH ITEM CHANGED BY THE MONTANA WATER COURT OR BY THE DEPARTMENT OF NATURAL RESOURCES AND CONSERVATION (DNRC) DURING THE PREPARATION OF THIS INTERLOCUTORY DECREE. THESE CHANGES ARE AUTHORIZED BY THE MONTANA SUPREME COURT WATER RIGHT CLAIMS EXAMINATION RULES OR BY ORDER OF THE WATER COURT.

OBJECTIONS MAY BE FILED ACCORDING TO THE PROCEDURES OUTLINED IN THE DOCUMENT ENTITLED "NOTICE OF ENTRY OF INTERLOCUTORY DECREE AND NOTICE OF AVAILABILITY."

Water Right Number: 400 30136081 STATEMENT OF CLAIM
Version: 1 -- ORIGINAL RIGHT
Status: ACTIVE

Owners: CORNWELL RANCH
PO BOX 1031
GLASGOW, MT 59230-1031

Priority Date: AUGUST 31, 1915

Type of Historical Right: USE

Purpose (Use): STOCK

***Flow Rate:** A SPECIFIC FLOW RATE HAS NOT BEEN DECREED BECAUSE THIS USE CONSISTS OF STOCK DRINKING DIRECTLY FROM THE SOURCE, OR FROM A DITCH SYSTEM. THE FLOW RATE IS LIMITED TO THE MINIMUM AMOUNT HISTORICALLY NECESSARY TO SUSTAIN THIS PURPOSE.

***Volume:** THIS RIGHT INCLUDES THE AMOUNT OF WATER CONSUMPTIVELY USED FOR STOCKWATERING PURPOSES AT THE RATE OF 30 GALLONS PER DAY PER ANIMAL UNIT. ANIMAL UNITS SHALL BE BASED ON REASONABLE CARRYING CAPACITY AND HISTORICAL USE OF THE AREA SERVICED BY THIS WATER SOURCE.

***Source Name:** CHAPMAN COULEE

Source Type: SURFACE WATER

***Source Name:** UNNAMED TRIBUTARY OF CHAPMAN COULEE

Source Type: SURFACE WATER

***Point of Diversion and Means of Diversion:**

<u>ID</u>	<u>Govt Lot</u>	<u>Qtr Sec</u>	<u>Sec</u>	<u>Twp</u>	<u>Rge</u>	<u>County</u>
1		E2SE	13	30N	38E	VALLEY

Source Name: UNNAMED TRIBUTARY OF CHAPMAN COULEE

Period of Diversion: JANUARY 1 TO DECEMBER 31

Diversion Means: LIVESTOCK DIRECT FROM SOURCE

2 W2E2 13 30N 38E VALLEY

***Source Name:** CHAPMAN COULEE
Period of Diversion: JANUARY 1 TO DECEMBER 31
Diversion Means: LIVESTOCK DIRECT FROM SOURCE

3 SESW 13 30N 38E VALLEY

***Source Name:** CHAPMAN COULEE
Period of Diversion: JANUARY 1 TO DECEMBER 31
Diversion Means: LIVESTOCK DIRECT FROM SOURCE

4 2 SWNW 18 30N 39E VALLEY

Source Name: UNNAMED TRIBUTARY OF CHAPMAN COULEE
Period of Diversion: JANUARY 1 TO DECEMBER 31
Diversion Means: LIVESTOCK DIRECT FROM SOURCE

Period of Use: JANUARY 1 TO DECEMBER 31

***Place of Use:**

<u>ID</u>	<u>Acres</u>	<u>Govt Lot</u>	<u>Qtr Sec</u>	<u>Sec</u>	<u>Twp</u>	<u>Rge</u>	<u>County</u>
1			E2SE	13	30N	38E	VALLEY
2			W2E2	13	30N	38E	VALLEY
3			SESW	13	30N	38E	VALLEY
4		2	SWNW	18	30N	39E	VALLEY

Remarks:

THE FOLLOWING ISSUES WERE IDENTIFIED BY THE DNRC DURING ITS EXAMINATION OF THIS WATER RIGHT CLAIM.

THIS CLAIM NUMBER WAS NOT INCLUDED IN THE BASIN 400 DECREE ISSUED 05/24/1995.

A BETTER UNDERSTANDING OF YOUR CLAIMED WATER RIGHT CAN BE OBTAINED BY COMPARING YOUR RIGHT WITH OTHER CLAIMS IN THE BASIN. FOR EXAMPLE, COMPARE PRIORITY DATES, FLOW RATES, VOLUMES, OR ACRES IRRIGATED. ALSO, YOUR WATER RIGHT MAY BE SUBJECT TO WATER RIGHTS IN ADJOINING SUBBASINS OR BASINS AS WELL AS BEING SUBJECT TO OTHER RIGHTS ON YOUR SOURCE OF SUPPLY. FINALLY, YOUR WATER RIGHT MAY BE SUBJECT TO INDIAN RESERVED AND FEDERAL RESERVED WATER RIGHTS.

COMPLETE DETAILS REGARDING THE DNRC PREPARATION OF THIS INTERLOCUTORY DECREE AND RELATED MATERIALS CAN BE REVIEWED AT THE OFFICE LOCATIONS IDENTIFIED IN THE DOCUMENT ENTITLED "NOTICE OF ENTRY OF INTERLOCUTORY DECREE AND NOTICE OF AVAILABILITY."

SEE GENERAL FINDINGS OF FACT AND CONCLUSIONS OF LAW FOR FURTHER EXPLANATION OF YOUR CLAIMED WATER RIGHT. THESE FINDINGS CAN BE FOUND AS INDICATED IN THE DOCUMENT ENTITLED "NOTICE OF ENTRY OF INTERLOCUTORY DECREE AND NOTICE OF AVAILABILITY." IF YOU NEED OBJECTION FORMS, OR HAVE QUESTIONS ABOUT WATER COURT PROCEDURES OR CHANGES TO YOUR RIGHT, YOU CAN CONTACT THE WATER COURT BY CALLING 1-800-624-3270 (WITHIN MONTANA ONLY) OR 1-406-586-4364, OR BY WRITING TO P.O. BOX 1389, BOZEMAN, MT 59771-1389.

INTERLOCUTORY DECREE
MILK RIVER, BELOW WHITEWATER INCLUDING PORCUPINE CREEK
BASIN 400
ABSTRACT OF WATER RIGHT CLAIM

IMPORTANT NOTICE

YOUR WATER RIGHT AS SHOWN ON THIS ABSTRACT MAY HAVE CHANGES FROM YOUR WATER RIGHT AS CLAIMED OR AMENDED. AN ASTERISK (*) HAS BEEN PLACED NEXT TO EACH ITEM CHANGED BY THE MONTANA WATER COURT OR BY THE DEPARTMENT OF NATURAL RESOURCES AND CONSERVATION (DNRC) DURING THE PREPARATION OF THIS INTERLOCUTORY DECREE. THESE CHANGES ARE AUTHORIZED BY THE MONTANA SUPREME COURT WATER RIGHT CLAIMS EXAMINATION RULES OR BY ORDER OF THE WATER COURT.

OBJECTIONS MAY BE FILED ACCORDING TO THE PROCEDURES OUTLINED IN THE DOCUMENT ENTITLED "NOTICE OF ENTRY OF INTERLOCUTORY DECREE AND NOTICE OF AVAILABILITY."

Water Right Number: 400 30136082 STATEMENT OF CLAIM

Version: 1 -- ORIGINAL RIGHT

Status: ACTIVE

Owners: CORNWELL RANCH
PO BOX 1031
GLASGOW, MT 59230-1031

Priority Date: AUGUST 31, 1915

Type of Historical Right: USE

Purpose (Use): STOCK

***Flow Rate:** A SPECIFIC FLOW RATE HAS NOT BEEN DECREED BECAUSE THIS USE CONSISTS OF STOCK DRINKING DIRECTLY FROM THE SOURCE, OR FROM A DITCH SYSTEM. THE FLOW RATE IS LIMITED TO THE MINIMUM AMOUNT HISTORICALLY NECESSARY TO SUSTAIN THIS PURPOSE.

***Volume:** THIS RIGHT INCLUDES THE AMOUNT OF WATER CONSUMPTIVELY USED FOR STOCKWATERING PURPOSES AT THE RATE OF 30 GALLONS PER DAY PER ANIMAL UNIT. ANIMAL UNITS SHALL BE BASED ON REASONABLE CARRYING CAPACITY AND HISTORICAL USE OF THE AREA SERVICED BY THIS WATER SOURCE.

Source Name: BUGGY CREEK

Source Type: SURFACE WATER

***Source Name:** UNGER COULEE

Source Type: SURFACE WATER

Source Name: UNNAMED TRIBUTARY OF BUGGY CREEK

Source Type: SURFACE WATER

***Source Name:** UNNAMED TRIBUTARY OF UNGER COULEE

Source Type: SURFACE WATER

***Point of Diversion and Means of Diversion:**

<u>ID</u>	<u>Govt Lot</u>	<u>Qtr Sec</u>	<u>Sec</u>	<u>Twp</u>	<u>Rge</u>	<u>County</u>
-----------	-----------------	----------------	------------	------------	------------	---------------

1	W2	2	30N	38E	VALLEY
Source Name:	UNNAMED TRIBUTARY OF BUGGY CREEK				
Period of Diversion:	JANUARY 1 TO DECEMBER 31				
Diversion Means:	LIVESTOCK DIRECT FROM SOURCE				
2	NESW	3	30N	38E	VALLEY
Source Name:	UNNAMED TRIBUTARY OF BUGGY CREEK				
Period of Diversion:	JANUARY 1 TO DECEMBER 31				
Diversion Means:	LIVESTOCK DIRECT FROM SOURCE				
3	S2NE	3	30N	38E	VALLEY
Source Name:	UNNAMED TRIBUTARY OF BUGGY CREEK				
Period of Diversion:	JANUARY 1 TO DECEMBER 31				
Diversion Means:	LIVESTOCK DIRECT FROM SOURCE				
4	SE	3	30N	38E	VALLEY
Source Name:	UNNAMED TRIBUTARY OF BUGGY CREEK				
Period of Diversion:	JANUARY 1 TO DECEMBER 31				
Diversion Means:	LIVESTOCK DIRECT FROM SOURCE				
5	E2W2	10	30N	38E	VALLEY
Source Name:	BUGGY CREEK				
Period of Diversion:	JANUARY 1 TO DECEMBER 31				
Diversion Means:	LIVESTOCK DIRECT FROM SOURCE				
6	W2SWSW	10	30N	38E	VALLEY
Source Name:	UNNAMED TRIBUTARY OF BUGGY CREEK				
Period of Diversion:	JANUARY 1 TO DECEMBER 31				
Diversion Means:	LIVESTOCK DIRECT FROM SOURCE				
7	SWSW	10	30N	38E	VALLEY
Source Name:	BUGGY CREEK				
Period of Diversion:	JANUARY 1 TO DECEMBER 31				
Diversion Means:	LIVESTOCK DIRECT FROM SOURCE				
8	W2E2	10	30N	38E	VALLEY
Source Name:	BUGGY CREEK				
Period of Diversion:	JANUARY 1 TO DECEMBER 31				
Diversion Means:	LIVESTOCK DIRECT FROM SOURCE				
9	W2NW	15	30N	38E	VALLEY
Source Name:	BUGGY CREEK				
Period of Diversion:	JANUARY 1 TO DECEMBER 31				
Diversion Means:	LIVESTOCK DIRECT FROM SOURCE				
10	SESENE	16	30N	38E	VALLEY
Source Name:	BUGGY CREEK				

	Period of Diversion:	JANUARY 1 TO DECEMBER 31				
	Diversion Means:	LIVESTOCK DIRECT FROM SOURCE				
11		SE 16 30N 38E				VALLEY
	Source Name:	BUGGY CREEK				
	Period of Diversion:	JANUARY 1 TO DECEMBER 31				
	Diversion Means:	LIVESTOCK DIRECT FROM SOURCE				
12		E2 16 30N 38E				VALLEY
	Source Name:	UNNAMED TRIBUTARY OF BUGGY CREEK				
	Period of Diversion:	JANUARY 1 TO DECEMBER 31				
	Diversion Means:	LIVESTOCK DIRECT FROM SOURCE				
13		E2W2 16 30N 38E				VALLEY
	*Source Name:	UNGER COULEE				
	Period of Diversion:	JANUARY 1 TO DECEMBER 31				
	Diversion Means:	LIVESTOCK DIRECT FROM SOURCE				
14		W2SWSW 16 30N 38E				VALLEY
	*Source Name:	UNNAMED TRIBUTARY OF UNGER COULEE				
	Period of Diversion:	JANUARY 1 TO DECEMBER 31				
	Diversion Means:	LIVESTOCK DIRECT FROM SOURCE				
15		E2SWSW 16 30N 38E				VALLEY
	*Source Name:	UNGER COULEE				
	Period of Diversion:	JANUARY 1 TO DECEMBER 31				
	Diversion Means:	LIVESTOCK DIRECT FROM SOURCE				
16		SW 21 30N 38E				VALLEY
	Source Name:	UNNAMED TRIBUTARY OF BUGGY CREEK				
	Period of Diversion:	JANUARY 1 TO DECEMBER 31				
	Diversion Means:	LIVESTOCK DIRECT FROM SOURCE				
17		N2 21 30N 38E				VALLEY
	Source Name:	BUGGY CREEK				
	Period of Diversion:	JANUARY 1 TO DECEMBER 31				
	Diversion Means:	LIVESTOCK DIRECT FROM SOURCE				
18		W2NW 21 30N 38E				VALLEY
	*Source Name:	UNNAMED TRIBUTARY OF UNGER COULEE				
	Period of Diversion:	JANUARY 1 TO DECEMBER 31				
	Diversion Means:	LIVESTOCK DIRECT FROM SOURCE				
19		NW 21 30N 38E				VALLEY
	*Source Name:	UNGER COULEE				
	Period of Diversion:	JANUARY 1 TO DECEMBER 31				
	Diversion Means:	LIVESTOCK DIRECT FROM SOURCE				

20 W2SW 21 30N 38E VALLEY

Source Name: BUGGY CREEK
Period of Diversion: JANUARY 1 TO DECEMBER 31
Diversion Means: LIVESTOCK DIRECT FROM SOURCE

21 NW 28 30N 38E VALLEY

Source Name: BUGGY CREEK
Period of Diversion: JANUARY 1 TO DECEMBER 31
Diversion Means: LIVESTOCK DIRECT FROM SOURCE

22 N2NW 28 30N 38E VALLEY

Source Name: UNNAMED TRIBUTARY OF BUGGY CREEK
Period of Diversion: JANUARY 1 TO DECEMBER 31
Diversion Means: LIVESTOCK DIRECT FROM SOURCE

23 N2NWSW 28 30N 38E VALLEY

Source Name: BUGGY CREEK
Period of Diversion: JANUARY 1 TO DECEMBER 31
Diversion Means: LIVESTOCK DIRECT FROM SOURCE

24 SENE 29 30N 38E VALLEY

Source Name: BUGGY CREEK
Period of Diversion: JANUARY 1 TO DECEMBER 31
Diversion Means: LIVESTOCK DIRECT FROM SOURCE

25 E2NE 29 30N 38E VALLEY

Source Name: UNNAMED TRIBUTARY OF BUGGY CREEK
Period of Diversion: JANUARY 1 TO DECEMBER 31
Diversion Means: LIVESTOCK DIRECT FROM SOURCE

Period of Use: JANUARY 1 TO DECEMBER 31

***Place of Use:**

<u>ID</u>	<u>Acres</u>	<u>Govt Lot</u>	<u>Qtr Sec</u>	<u>Sec</u>	<u>Twp</u>	<u>Rge</u>	<u>County</u>
1			W2	2	30N	38E	VALLEY
2			NESW	3	30N	38E	VALLEY
3			S2NE	3	30N	38E	VALLEY
4			SE	3	30N	38E	VALLEY
5			E2W2	10	30N	38E	VALLEY
6			W2SWSW	10	30N	38E	VALLEY
7			SWSW	10	30N	38E	VALLEY
8			W2E2	10	30N	38E	VALLEY
9			W2NW	15	30N	38E	VALLEY
10			SESENE	16	30N	38E	VALLEY
11			SE	16	30N	38E	VALLEY
12			E2	16	30N	38E	VALLEY
13			E2W2	16	30N	38E	VALLEY
14			W2SWSW	16	30N	38E	VALLEY
15			E2SWSW	16	30N	38E	VALLEY
16			SW	21	30N	38E	VALLEY
17			N2	21	30N	38E	VALLEY
18			W2NW	21	30N	38E	VALLEY
19			NW	21	30N	38E	VALLEY
20			W2SW	21	30N	38E	VALLEY
21			NW	28	30N	38E	VALLEY
22			N2NW	28	30N	38E	VALLEY
23			N2NWSW	28	30N	38E	VALLEY
24			SENE	29	30N	38E	VALLEY
25			E2NE	29	30N	38E	VALLEY

Remarks:

THE FOLLOWING ISSUES WERE IDENTIFIED BY THE DNRC DURING ITS EXAMINATION OF THIS WATER RIGHT CLAIM.

THIS CLAIM NUMBER WAS NOT INCLUDED IN THE BASIN 400 DECREE ISSUED 05/24/1995.

ACCORDING TO CADASTRAL PROPERTY OWNERSHIP RECORDS, AS OF 04/25/2023 , A PORTION OF THE PROPERTY ON WHICH THIS WATER RIGHT IS USED APPEARS TO BE OWNED BY BO ALLEN BORESON, PO BOX 245, GLASGOW, MT 59230-0245.

ACCORDING TO CADASTRAL PROPERTY OWNERSHIP RECORDS, AS OF 04/25/2023 , A PORTION OF THE PROPERTY ON WHICH THIS WATER RIGHT IS USED APPEARS TO BE OWNED BY ROGER D RUPPEL, 5103 ASPEN ST, BELLAIRE, TX 77401-4938.

THE WATER RIGHTS LISTED FOLLOWING THIS STATEMENT WERE FILED BY DIFFERENT PARTIES WHO CLAIM OVERLAPPING PLACES OF USE. 400 30136082, 400 30143234, 400 30143235, 400 30136655, 400 30106764.

THE OWNERSHIP OF THIS RIGHT MAY BE QUESTIONABLE. PART OF THE PLACE OF USE APPEARS TO BE ON STATE LAND.

THE OWNERSHIP OF THIS RIGHT MAY BE QUESTIONABLE. PART OR ALL OF THE PLACE OF USE APPEARS TO BE ON FEDERAL LAND.

A BETTER UNDERSTANDING OF YOUR CLAIMED WATER RIGHT CAN BE OBTAINED BY COMPARING YOUR RIGHT WITH OTHER CLAIMS IN THE BASIN. FOR EXAMPLE, COMPARE PRIORITY DATES, FLOW RATES, VOLUMES, OR ACRES IRRIGATED. ALSO, YOUR WATER RIGHT MAY BE SUBJECT TO WATER RIGHTS IN ADJOINING SUBBASINS OR BASINS AS WELL AS BEING SUBJECT TO OTHER RIGHTS ON YOUR SOURCE OF SUPPLY. FINALLY, YOUR WATER RIGHT MAY BE SUBJECT TO INDIAN RESERVED AND FEDERAL RESERVED WATER RIGHTS.

COMPLETE DETAILS REGARDING THE DNRC PREPARATION OF THIS INTERLOCUTORY DECREE AND RELATED MATERIALS CAN BE REVIEWED AT THE OFFICE LOCATIONS IDENTIFIED IN THE DOCUMENT ENTITLED "NOTICE OF ENTRY OF INTERLOCUTORY DECREE AND NOTICE OF AVAILABILITY."

SEE GENERAL FINDINGS OF FACT AND CONCLUSIONS OF LAW FOR FURTHER EXPLANATION OF YOUR CLAIMED WATER RIGHT. THESE FINDINGS CAN BE FOUND AS INDICATED IN THE DOCUMENT ENTITLED "NOTICE OF ENTRY OF INTERLOCUTORY DECREE AND NOTICE OF AVAILABILITY." IF YOU NEED OBJECTION FORMS, OR HAVE QUESTIONS ABOUT WATER COURT PROCEDURES OR CHANGES TO YOUR RIGHT, YOU CAN CONTACT THE WATER COURT BY CALLING 1-800-624-3270 (WITHIN MONTANA ONLY) OR 1-406-586-4364, OR BY WRITING TO P.O. BOX 1389, BOZEMAN, MT 59771-1389.

INTERLOCUTORY DECREE
MILK RIVER, BELOW WHITEWATER INCLUDING PORCUPINE CREEK
BASIN 400
ABSTRACT OF WATER RIGHT CLAIM

IMPORTANT NOTICE

YOUR WATER RIGHT AS SHOWN ON THIS ABSTRACT MAY HAVE CHANGES FROM YOUR WATER RIGHT AS CLAIMED OR AMENDED. AN ASTERISK (*) HAS BEEN PLACED NEXT TO EACH ITEM CHANGED BY THE MONTANA WATER COURT OR BY THE DEPARTMENT OF NATURAL RESOURCES AND CONSERVATION (DNRC) DURING THE PREPARATION OF THIS INTERLOCUTORY DECREE. THESE CHANGES ARE AUTHORIZED BY THE MONTANA SUPREME COURT WATER RIGHT CLAIMS EXAMINATION RULES OR BY ORDER OF THE WATER COURT.

OBJECTIONS MAY BE FILED ACCORDING TO THE PROCEDURES OUTLINED IN THE DOCUMENT ENTITLED "NOTICE OF ENTRY OF INTERLOCUTORY DECREE AND NOTICE OF AVAILABILITY."

Water Right Number: 400 30136083 STATEMENT OF CLAIM

Version: 1 -- ORIGINAL RIGHT

Status: ACTIVE

Owners: CORNWELL RANCH
PO BOX 1031
GLASGOW, MT 59230-1031

***Priority Date:** AUGUST 31, 1915

Type of Historical Right: USE

Purpose (Use): STOCK

***Flow Rate:** A SPECIFIC FLOW RATE HAS NOT BEEN DECREED BECAUSE THIS USE CONSISTS OF STOCK DRINKING DIRECTLY FROM THE SOURCE, OR FROM A DITCH SYSTEM. THE FLOW RATE IS LIMITED TO THE MINIMUM AMOUNT HISTORICALLY NECESSARY TO SUSTAIN THIS PURPOSE.

***Volume:** THIS RIGHT INCLUDES THE AMOUNT OF WATER CONSUMPTIVELY USED FOR STOCKWATERING PURPOSES AT THE RATE OF 30 GALLONS PER DAY PER ANIMAL UNIT. ANIMAL UNITS SHALL BE BASED ON REASONABLE CARRYING CAPACITY AND HISTORICAL USE OF THE AREA SERVICED BY THIS WATER SOURCE.

***Source Name:** ALKALI COULEE

Source Type: SURFACE WATER

Source Name: SPRING CREEK

Source Type: SURFACE WATER

Source Name: UNNAMED TRIBUTARY OF SPRING CREEK

Source Type: SURFACE WATER

***Source Name:** UNNAMED TRIBUTARY OF WIRE GRASS COULEE

Source Type: SURFACE WATER

***Source Name:** WIRE GRASS COULEE

Source Type: SURFACE WATER

***Point of Diversion and Means of Diversion:**

<u>ID</u>	<u>Govt Lot</u>	<u>Qtr</u>	<u>Sec</u>	<u>Twp</u>	<u>Rge</u>	<u>County</u>
1		N2N2	13	30N	38E	VALLEY
	Source Name:	SPRING CREEK				
	Period of Diversion:	JANUARY 1 TO DECEMBER 31				
	Diversion Means:	LIVESTOCK DIRECT FROM SOURCE				
2		N2NENE	13	30N	38E	VALLEY
	*Source Name:	WIRE GRASS COULEE				
	Period of Diversion:	JANUARY 1 TO DECEMBER 31				
	Diversion Means:	LIVESTOCK DIRECT FROM SOURCE				
3		E2SE	12	30N	38E	VALLEY
	*Source Name:	WIRE GRASS COULEE				
	Period of Diversion:	JANUARY 1 TO DECEMBER 31				
	Diversion Means:	LIVESTOCK DIRECT FROM SOURCE				
4		NENESE	12	30N	38E	VALLEY
	*Source Name:	UNNAMED TRIBUTARY OF WIRE GRASS COULEE				
	Period of Diversion:	JANUARY 1 TO DECEMBER 31				
	Diversion Means:	LIVESTOCK DIRECT FROM SOURCE				
5		NW	12	30N	38E	VALLEY
	Source Name:	UNNAMED TRIBUTARY OF SPRING CREEK				
	Period of Diversion:	JANUARY 1 TO DECEMBER 31				
	Diversion Means:	LIVESTOCK DIRECT FROM SOURCE				
6		SWSW	12	30N	38E	VALLEY
	Source Name:	SPRING CREEK				
	Period of Diversion:	JANUARY 1 TO DECEMBER 31				
	Diversion Means:	LIVESTOCK DIRECT FROM SOURCE				
7		E2E2	11	30N	38E	VALLEY
	Source Name:	UNNAMED TRIBUTARY OF SPRING CREEK				
	Period of Diversion:	JANUARY 1 TO DECEMBER 31				
	Diversion Means:	LIVESTOCK DIRECT FROM SOURCE				
8		NESWNE	11	30N	38E	VALLEY
	Source Name:	UNNAMED TRIBUTARY OF SPRING CREEK				
	Period of Diversion:	JANUARY 1 TO DECEMBER 31				
	Diversion Means:	LIVESTOCK DIRECT FROM SOURCE				
9		W2NE	11	30N	38E	VALLEY
	*Source Name:	ALKALI COULEE				
	Period of Diversion:	JANUARY 1 TO DECEMBER 31				
	Diversion Means:	LIVESTOCK DIRECT FROM SOURCE				

10	NWSE	11	30N	38E	VALLEY
*Source Name:	ALKALI COULEE				
Period of Diversion:	JANUARY 1 TO DECEMBER 31				
Diversion Means:	LIVESTOCK DIRECT FROM SOURCE				
11	W2W2	11	30N	38E	VALLEY
Source Name:	UNNAMED TRIBUTARY OF SPRING CREEK				
Period of Diversion:	JANUARY 1 TO DECEMBER 31				
Diversion Means:	LIVESTOCK DIRECT FROM SOURCE				
12	S2	11	30N	38E	VALLEY
Source Name:	SPRING CREEK				
Period of Diversion:	JANUARY 1 TO DECEMBER 31				
Diversion Means:	LIVESTOCK DIRECT FROM SOURCE				
13	N2N2	14	30N	38E	VALLEY
Source Name:	SPRING CREEK				
Period of Diversion:	JANUARY 1 TO DECEMBER 31				
Diversion Means:	LIVESTOCK DIRECT FROM SOURCE				
14	W2NE	14	30N	38E	VALLEY
Source Name:	UNNAMED TRIBUTARY OF SPRING CREEK				
Period of Diversion:	JANUARY 1 TO DECEMBER 31				
Diversion Means:	LIVESTOCK DIRECT FROM SOURCE				
15	NW	14	30N	38E	VALLEY
Source Name:	UNNAMED TRIBUTARY OF SPRING CREEK				
Period of Diversion:	JANUARY 1 TO DECEMBER 31				
Diversion Means:	LIVESTOCK DIRECT FROM SOURCE				
16	E2NE	15	30N	38E	VALLEY
Source Name:	UNNAMED TRIBUTARY OF SPRING CREEK				
Period of Diversion:	JANUARY 1 TO DECEMBER 31				
Diversion Means:	LIVESTOCK DIRECT FROM SOURCE				
17	N2N2	15	30N	38E	VALLEY
Source Name:	SPRING CREEK				
Period of Diversion:	JANUARY 1 TO DECEMBER 31				
Diversion Means:	LIVESTOCK DIRECT FROM SOURCE				
18	SESE	10	30N	38E	VALLEY
Source Name:	SPRING CREEK				
Period of Diversion:	JANUARY 1 TO DECEMBER 31				
Diversion Means:	LIVESTOCK DIRECT FROM SOURCE				
Period of Use:	JANUARY 1 TO DECEMBER 31				

***Place of Use:**

<u>ID</u>	<u>Acres</u>	<u>Govt Lot</u>	<u>Qtr Sec</u>	<u>Sec</u>	<u>Twp</u>	<u>Rge</u>	<u>County</u>
1			N2N2	13	30N	38E	VALLEY
2			N2NENE	13	30N	38E	VALLEY
3			E2SE	12	30N	38E	VALLEY
4			NENESE	12	30N	38E	VALLEY
5			NW	12	30N	38E	VALLEY
6			SWSW	12	30N	38E	VALLEY
7			E2E2	11	30N	38E	VALLEY
8			NESWNE	11	30N	38E	VALLEY
9			W2NE	11	30N	38E	VALLEY
10			NWSE	11	30N	38E	VALLEY
11			W2W2	11	30N	38E	VALLEY
12			S2	11	30N	38E	VALLEY
13			N2N2	14	30N	38E	VALLEY
14			W2NE	14	30N	38E	VALLEY
15			NW	14	30N	38E	VALLEY
16			E2NE	15	30N	38E	VALLEY
17			N2N2	15	30N	38E	VALLEY
18			SESE	10	30N	38E	VALLEY

Remarks:

THE FOLLOWING ISSUES WERE IDENTIFIED BY THE DNRC DURING ITS EXAMINATION OF THIS WATER RIGHT CLAIM.

THIS CLAIM NUMBER WAS NOT INCLUDED IN THE BASIN 400 DECREE ISSUED 05/24/1995.

THE WATER RIGHTS LISTED FOLLOWING THIS STATEMENT WERE FILED BY DIFFERENT PARTIES WHO CLAIM OVERLAPPING PLACES OF USE. 400 30143321, 400 30136083.

THE OWNERSHIP OF THIS RIGHT MAY BE QUESTIONABLE. PART OR ALL OF THE PLACE OF USE APPEARS TO BE ON FEDERAL LAND.

A BETTER UNDERSTANDING OF YOUR CLAIMED WATER RIGHT CAN BE OBTAINED BY COMPARING YOUR RIGHT WITH OTHER CLAIMS IN THE BASIN. FOR EXAMPLE, COMPARE PRIORITY DATES, FLOW RATES, VOLUMES, OR ACRES IRRIGATED. ALSO, YOUR WATER RIGHT MAY BE SUBJECT TO WATER RIGHTS IN ADJOINING SUBBASINS OR BASINS AS WELL AS BEING SUBJECT TO OTHER RIGHTS ON YOUR SOURCE OF SUPPLY. FINALLY, YOUR WATER RIGHT MAY BE SUBJECT TO INDIAN RESERVED AND FEDERAL RESERVED WATER RIGHTS.

COMPLETE DETAILS REGARDING THE DNRC PREPARATION OF THIS INTERLOCUTORY DECREE AND RELATED MATERIALS CAN BE REVIEWED AT THE OFFICE LOCATIONS IDENTIFIED IN THE DOCUMENT ENTITLED "NOTICE OF ENTRY OF INTERLOCUTORY DECREE AND NOTICE OF AVAILABILITY."

SEE GENERAL FINDINGS OF FACT AND CONCLUSIONS OF LAW FOR FURTHER EXPLANATION OF YOUR CLAIMED WATER RIGHT. THESE FINDINGS CAN BE FOUND AS INDICATED IN THE DOCUMENT ENTITLED "NOTICE OF ENTRY OF INTERLOCUTORY DECREE AND NOTICE OF AVAILABILITY." IF YOU NEED OBJECTION FORMS, OR HAVE QUESTIONS ABOUT WATER COURT PROCEDURES OR CHANGES TO YOUR RIGHT, YOU CAN CONTACT THE WATER COURT BY CALLING 1-800-624-3270 (WITHIN MONTANA ONLY) OR 1-406-586-4364, OR BY WRITING TO P.O. BOX 1389, BOZEMAN, MT 59711-1389.

INTERLOCUTORY DECREE
MILK RIVER, BELOW WHITEWATER INCLUDING PORCUPINE CREEK
BASIN 400
ABSTRACT OF WATER RIGHT CLAIM

IMPORTANT NOTICE

YOUR WATER RIGHT AS SHOWN ON THIS ABSTRACT MAY HAVE CHANGES FROM YOUR WATER RIGHT AS CLAIMED OR AMENDED. AN ASTERISK (*) HAS BEEN PLACED NEXT TO EACH ITEM CHANGED BY THE MONTANA WATER COURT OR BY THE DEPARTMENT OF NATURAL RESOURCES AND CONSERVATION (DNRC) DURING THE PREPARATION OF THIS INTERLOCUTORY DECREE. THESE CHANGES ARE AUTHORIZED BY THE MONTANA SUPREME COURT WATER RIGHT CLAIMS EXAMINATION RULES OR BY ORDER OF THE WATER COURT.

OBJECTIONS MAY BE FILED ACCORDING TO THE PROCEDURES OUTLINED IN THE DOCUMENT ENTITLED "NOTICE OF ENTRY OF INTERLOCUTORY DECREE AND NOTICE OF AVAILABILITY."

Water Right Number: 400 30136084 STATEMENT OF CLAIM

Version: 1 -- ORIGINAL RIGHT

Status: ACTIVE

Owners: CORNWELL RANCH
PO BOX 1031
GLASGOW, MT 59230-1031

Priority Date: AUGUST 31, 1915

Type of Historical Right: USE

Purpose (Use): STOCK

***Flow Rate:** A SPECIFIC FLOW RATE HAS NOT BEEN DECREED BECAUSE THIS USE CONSISTS OF STOCK DRINKING DIRECTLY FROM THE SOURCE, OR FROM A DITCH SYSTEM. THE FLOW RATE IS LIMITED TO THE MINIMUM AMOUNT HISTORICALLY NECESSARY TO SUSTAIN THIS PURPOSE.

***Volume:** THIS RIGHT INCLUDES THE AMOUNT OF WATER CONSUMPTIVELY USED FOR STOCKWATERING PURPOSES AT THE RATE OF 30 GALLONS PER DAY PER ANIMAL UNIT. ANIMAL UNITS SHALL BE BASED ON REASONABLE CARRYING CAPACITY AND HISTORICAL USE OF THE AREA SERVICED BY THIS WATER SOURCE.

***Source Name:** ALKALI COULEE

Source Type: SURFACE WATER

Source Name: SPRING CREEK

Source Type: SURFACE WATER

***Source Name:** UNNAMED TRIBUTARY OF ALKALI COULEE

Source Type: SURFACE WATER

Source Name: UNNAMED TRIBUTARY OF SPRING CREEK

Source Type: SURFACE WATER

***Source Name:** UNNAMED TRIBUTARY OF WIRE GRASS COULEE

Source Type: SURFACE WATER

***Source Name:** WIRE GRASS COULEE

Source Type: SURFACE WATER

***Point of Diversion and Means of Diversion:**

<u>ID</u>	<u>Govt Lot</u>	<u>Qtr</u>	<u>Sec</u>	<u>Twp</u>	<u>Rge</u>	<u>County</u>
1		E2E2	1	30N	38E	VALLEY

***Source Name:** UNNAMED TRIBUTARY OF WIRE GRASS COULEE

Period of Diversion: JANUARY 1 TO DECEMBER 31

Diversion Means: LIVESTOCK DIRECT FROM SOURCE

2		W2	1	30N	38E	VALLEY
---	--	----	---	-----	-----	--------

Source Name: UNNAMED TRIBUTARY OF SPRING CREEK

Period of Diversion: JANUARY 1 TO DECEMBER 31

Diversion Means: LIVESTOCK DIRECT FROM SOURCE

3		W2E2	1	30N	38E	VALLEY
---	--	------	---	-----	-----	--------

Source Name: UNNAMED TRIBUTARY OF SPRING CREEK

Period of Diversion: JANUARY 1 TO DECEMBER 31

Diversion Means: LIVESTOCK DIRECT FROM SOURCE

4	2	NWNE	1	30N	38E	VALLEY
---	---	------	---	-----	-----	--------

***Source Name:** UNNAMED TRIBUTARY OF WIRE GRASS COULEE

Period of Diversion: JANUARY 1 TO DECEMBER 31

Diversion Means: LIVESTOCK DIRECT FROM SOURCE

5	4	NWNW	1	30N	38E	VALLEY
---	---	------	---	-----	-----	--------

***Source Name:** UNNAMED TRIBUTARY OF ALKALI COULEE

Period of Diversion: JANUARY 1 TO DECEMBER 31

Diversion Means: LIVESTOCK DIRECT FROM SOURCE

6		E2	2	30N	38E	VALLEY
---	--	----	---	-----	-----	--------

***Source Name:** ALKALI COULEE

Period of Diversion: JANUARY 1 TO DECEMBER 31

Diversion Means: LIVESTOCK DIRECT FROM SOURCE

7		E2E2	2	30N	38E	VALLEY
---	--	------	---	-----	-----	--------

***Source Name:** UNNAMED TRIBUTARY OF ALKALI COULEE

Period of Diversion: JANUARY 1 TO DECEMBER 31

Diversion Means: LIVESTOCK DIRECT FROM SOURCE

8		NENE	11	30N	38E	VALLEY
---	--	------	----	-----	-----	--------

Source Name: UNNAMED TRIBUTARY OF SPRING CREEK

Period of Diversion: JANUARY 1 TO DECEMBER 31

Diversion Means: LIVESTOCK DIRECT FROM SOURCE

9		E2NE	12	30N	38E	VALLEY
---	--	------	----	-----	-----	--------

***Source Name:** UNNAMED TRIBUTARY OF WIRE GRASS COULEE

	Period of Diversion:	JANUARY 1 TO DECEMBER 31				
	Diversion Means:	LIVESTOCK DIRECT FROM SOURCE				
10		NENW 12	30N	38E	VALLEY	
	Source Name:	UNNAMED TRIBUTARY OF SPRING CREEK				
	Period of Diversion:	JANUARY 1 TO DECEMBER 31				
	Diversion Means:	LIVESTOCK DIRECT FROM SOURCE				
11		6 NWSW 6	30N	39E	VALLEY	
	*Source Name:	UNNAMED TRIBUTARY OF WIRE GRASS COULEE				
	Period of Diversion:	JANUARY 1 TO DECEMBER 31				
	Diversion Means:	LIVESTOCK DIRECT FROM SOURCE				
12		W2SW 6	30N	39E	VALLEY	
	*Source Name:	WIRE GRASS COULEE				
	Period of Diversion:	JANUARY 1 TO DECEMBER 31				
	Diversion Means:	LIVESTOCK DIRECT FROM SOURCE				
13		W2W2 7	30N	39E	VALLEY	
	*Source Name:	WIRE GRASS COULEE				
	Period of Diversion:	JANUARY 1 TO DECEMBER 31				
	Diversion Means:	LIVESTOCK DIRECT FROM SOURCE				
14		4 SWSW 7	30N	39E	VALLEY	
	Source Name:	SPRING CREEK				
	Period of Diversion:	JANUARY 1 TO DECEMBER 31				
	Diversion Means:	LIVESTOCK DIRECT FROM SOURCE				
15			24 31N	38E	VALLEY	
	*Source Name:	ALKALI COULEE				
	Period of Diversion:	JANUARY 1 TO DECEMBER 31				
	Diversion Means:	LIVESTOCK DIRECT FROM SOURCE				
16		SE 24	31N	38E	VALLEY	
	*Source Name:	UNNAMED TRIBUTARY OF ALKALI COULEE				
	Period of Diversion:	JANUARY 1 TO DECEMBER 31				
	Diversion Means:	LIVESTOCK DIRECT FROM SOURCE				
17		NW 25	31N	38E	VALLEY	
	*Source Name:	ALKALI COULEE				
	Period of Diversion:	JANUARY 1 TO DECEMBER 31				
	Diversion Means:	LIVESTOCK DIRECT FROM SOURCE				
18			25 31N	38E	VALLEY	
	*Source Name:	UNNAMED TRIBUTARY OF ALKALI COULEE				
	Period of Diversion:	JANUARY 1 TO DECEMBER 31				
	Diversion Means:	LIVESTOCK DIRECT FROM SOURCE				

19	SESWSE	25	31N	38E	VALLEY
*Source Name:	UNNAMED TRIBUTARY OF WIRE GRASS COULEE				
Period of Diversion:	JANUARY 1 TO DECEMBER 31				
Diversion Means:	LIVESTOCK DIRECT FROM SOURCE				
20	E2E2	26	31N	38E	VALLEY
*Source Name:	ALKALI COULEE				
Period of Diversion:	JANUARY 1 TO DECEMBER 31				
Diversion Means:	LIVESTOCK DIRECT FROM SOURCE				
21	SESENE	26	31N	38E	VALLEY
*Source Name:	UNNAMED TRIBUTARY OF ALKALI COULEE				
Period of Diversion:	JANUARY 1 TO DECEMBER 31				
Diversion Means:	LIVESTOCK DIRECT FROM SOURCE				
22	E2	35	31N	38E	VALLEY
*Source Name:	ALKALI COULEE				
Period of Diversion:	JANUARY 1 TO DECEMBER 31				
Diversion Means:	LIVESTOCK DIRECT FROM SOURCE				
23	E2	35	31N	38E	VALLEY
*Source Name:	UNNAMED TRIBUTARY OF ALKALI COULEE				
Period of Diversion:	JANUARY 1 TO DECEMBER 31				
Diversion Means:	LIVESTOCK DIRECT FROM SOURCE				
24	NE	36	31N	38E	VALLEY
*Source Name:	UNNAMED TRIBUTARY OF WIRE GRASS COULEE				
Period of Diversion:	JANUARY 1 TO DECEMBER 31				
Diversion Means:	LIVESTOCK DIRECT FROM SOURCE				
25	W2	36	31N	38E	VALLEY
*Source Name:	UNNAMED TRIBUTARY OF ALKALI COULEE				
Period of Diversion:	JANUARY 1 TO DECEMBER 31				
Diversion Means:	LIVESTOCK DIRECT FROM SOURCE				
26		4	31N	39E	VALLEY
Source Name:	UNNAMED TRIBUTARY OF SPRING CREEK				
Period of Diversion:	JANUARY 1 TO DECEMBER 31				
Diversion Means:	LIVESTOCK DIRECT FROM SOURCE				
27	W2W2	4	31N	39E	VALLEY
Source Name:	SPRING CREEK				
Period of Diversion:	JANUARY 1 TO DECEMBER 31				
Diversion Means:	LIVESTOCK DIRECT FROM SOURCE				
28	E2SE	5	31N	39E	VALLEY
Source Name:	SPRING CREEK				

	Period of Diversion:	JANUARY 1 TO DECEMBER 31					
	Diversion Means:	LIVESTOCK DIRECT FROM SOURCE					
29		E2E2	8	31N	39E	VALLEY	
	Source Name:	SPRING CREEK					
	Period of Diversion:	JANUARY 1 TO DECEMBER 31					
	Diversion Means:	LIVESTOCK DIRECT FROM SOURCE					
30		SE	8	31N	39E	VALLEY	
	Source Name:	UNNAMED TRIBUTARY OF SPRING CREEK					
	Period of Diversion:	JANUARY 1 TO DECEMBER 31					
	Diversion Means:	LIVESTOCK DIRECT FROM SOURCE					
31		SWNE	8	31N	39E	VALLEY	
	Source Name:	UNNAMED TRIBUTARY OF SPRING CREEK					
	Period of Diversion:	JANUARY 1 TO DECEMBER 31					
	Diversion Means:	LIVESTOCK DIRECT FROM SOURCE					
32		E2E2	17	31N	39E	VALLEY	
	Source Name:	SPRING CREEK					
	Period of Diversion:	JANUARY 1 TO DECEMBER 31					
	Diversion Means:	LIVESTOCK DIRECT FROM SOURCE					
33		W2W2	17	31N	39E	VALLEY	
	Source Name:	UNNAMED TRIBUTARY OF SPRING CREEK					
	Period of Diversion:	JANUARY 1 TO DECEMBER 31					
	Diversion Means:	LIVESTOCK DIRECT FROM SOURCE					
34		SE	17	31N	39E	VALLEY	
	Source Name:	UNNAMED TRIBUTARY OF SPRING CREEK					
	Period of Diversion:	JANUARY 1 TO DECEMBER 31					
	Diversion Means:	LIVESTOCK DIRECT FROM SOURCE					
35		3	NWSW	19	31N	39E	VALLEY
	*Source Name:	UNNAMED TRIBUTARY OF ALKALI COULEE					
	Period of Diversion:	JANUARY 1 TO DECEMBER 31					
	Diversion Means:	LIVESTOCK DIRECT FROM SOURCE					
36		W2W2	30	31N	39E	VALLEY	
	*Source Name:	WIRE GRASS COULEE					
	Period of Diversion:	JANUARY 1 TO DECEMBER 31					
	Diversion Means:	LIVESTOCK DIRECT FROM SOURCE					
37		1	NWNW	30	31N	39E	VALLEY
	*Source Name:	UNNAMED TRIBUTARY OF ALKALI COULEE					
	Period of Diversion:	JANUARY 1 TO DECEMBER 31					
	Diversion Means:	LIVESTOCK DIRECT FROM SOURCE					

38	W2W2	31	31N	39E	VALLEY
*Source Name:	UNNAMED TRIBUTARY OF WIRE GRASS COULEE				
Period of Diversion:	JANUARY 1 TO DECEMBER 31				
Diversion Means:	LIVESTOCK DIRECT FROM SOURCE				
39	W2W2	31	31N	39E	VALLEY
*Source Name:	WIRE GRASS COULEE				
Period of Diversion:	JANUARY 1 TO DECEMBER 31				
Diversion Means:	LIVESTOCK DIRECT FROM SOURCE				
40	E2E2	16	32N	39E	VALLEY
Source Name:	SPRING CREEK				
Period of Diversion:	JANUARY 1 TO DECEMBER 31				
Diversion Means:	LIVESTOCK DIRECT FROM SOURCE				
41	S2	16	32N	39E	VALLEY
Source Name:	UNNAMED TRIBUTARY OF SPRING CREEK				
Period of Diversion:	JANUARY 1 TO DECEMBER 31				
Diversion Means:	LIVESTOCK DIRECT FROM SOURCE				
42	NENE	21	32N	39E	VALLEY
Source Name:	SPRING CREEK				
Period of Diversion:	JANUARY 1 TO DECEMBER 31				
Diversion Means:	LIVESTOCK DIRECT FROM SOURCE				
43	SE	21	32N	39E	VALLEY
Source Name:	SPRING CREEK				
Period of Diversion:	JANUARY 1 TO DECEMBER 31				
Diversion Means:	LIVESTOCK DIRECT FROM SOURCE				
44	W2	21	32N	39E	VALLEY
Source Name:	UNNAMED TRIBUTARY OF SPRING CREEK				
Period of Diversion:	JANUARY 1 TO DECEMBER 31				
Diversion Means:	LIVESTOCK DIRECT FROM SOURCE				
45	W2SE	21	32N	39E	VALLEY
Source Name:	UNNAMED TRIBUTARY OF SPRING CREEK				
Period of Diversion:	JANUARY 1 TO DECEMBER 31				
Diversion Means:	LIVESTOCK DIRECT FROM SOURCE				
46	NWNE	21	32N	39E	VALLEY
Source Name:	UNNAMED TRIBUTARY OF SPRING CREEK				
Period of Diversion:	JANUARY 1 TO DECEMBER 31				
Diversion Means:	LIVESTOCK DIRECT FROM SOURCE				
47	S2	28	32N	39E	VALLEY
Source Name:	SPRING CREEK				

Period of Diversion: JANUARY 1 TO DECEMBER 31
Diversion Means: LIVESTOCK DIRECT FROM SOURCE
 48 SESE 28 32N 39E VALLEY
Source Name: UNNAMED TRIBUTARY OF SPRING CREEK
Period of Diversion: JANUARY 1 TO DECEMBER 31
Diversion Means: LIVESTOCK DIRECT FROM SOURCE
 49 W2 33 32N 39E VALLEY
Source Name: SPRING CREEK
Period of Diversion: JANUARY 1 TO DECEMBER 31
Diversion Means: LIVESTOCK DIRECT FROM SOURCE
 50 E2 33 32N 39E VALLEY
Source Name: UNNAMED TRIBUTARY OF SPRING CREEK
Period of Diversion: JANUARY 1 TO DECEMBER 31
Diversion Means: LIVESTOCK DIRECT FROM SOURCE
 51 S2SW 33 32N 39E VALLEY
Source Name: UNNAMED TRIBUTARY OF SPRING CREEK
Period of Diversion: JANUARY 1 TO DECEMBER 31
Diversion Means: LIVESTOCK DIRECT FROM SOURCE

Period of Use: JANUARY 1 TO DECEMBER 31

***Place of Use:**

<u>ID</u>	<u>Acres</u>	<u>Govt Lot</u>	<u>Qtr Sec</u>	<u>Sec</u>	<u>Twp</u>	<u>Rge</u>	<u>County</u>
1			E2E2	1	30N	38E	VALLEY
2			W2	1	30N	38E	VALLEY
3			W2E2	1	30N	38E	VALLEY
4		2	NWNE	1	30N	38E	VALLEY
5		4	NWNW	1	30N	38E	VALLEY
6			E2	2	30N	38E	VALLEY
7			E2E2	2	30N	38E	VALLEY
8			NENE	11	30N	38E	VALLEY
9			E2NE	12	30N	38E	VALLEY
10			NENW	12	30N	38E	VALLEY
11		6	NWSW	6	30N	39E	VALLEY
12			W2SW	6	30N	39E	VALLEY
13			W2W2	7	30N	39E	VALLEY
14		4	SWSW	7	30N	39E	VALLEY
15				24	31N	38E	VALLEY
16			SE	24	31N	38E	VALLEY
17			NW	25	31N	38E	VALLEY
18				25	31N	38E	VALLEY
19			SESWSE	25	31N	38E	VALLEY
20			E2E2	26	31N	38E	VALLEY
21			SESENE	26	31N	38E	VALLEY

22		E2	35	31N	38E	VALLEY
23		E2	35	31N	38E	VALLEY
24		NE	36	31N	38E	VALLEY
25		W2	36	31N	38E	VALLEY
26			4	31N	39E	VALLEY
27		W2W2	4	31N	39E	VALLEY
28		E2SE	5	31N	39E	VALLEY
29		E2E2	8	31N	39E	VALLEY
30		SE	8	31N	39E	VALLEY
31		SWNE	8	31N	39E	VALLEY
32		E2E2	17	31N	39E	VALLEY
33		W2W2	17	31N	39E	VALLEY
34		SE	17	31N	39E	VALLEY
35	3	NWSW	19	31N	39E	VALLEY
36		W2W2	30	31N	39E	VALLEY
37	1	NWNW	30	31N	39E	VALLEY
38		W2W2	31	31N	39E	VALLEY
39		W2W2	31	31N	39E	VALLEY
40		E2E2	16	32N	39E	VALLEY
41		S2	16	32N	39E	VALLEY
42		NENE	21	32N	39E	VALLEY
43		SE	21	32N	39E	VALLEY
44		W2	21	32N	39E	VALLEY
45		W2SE	21	32N	39E	VALLEY
46		NWNE	21	32N	39E	VALLEY
47		S2	28	32N	39E	VALLEY
48		SESE	28	32N	39E	VALLEY
49		W2	33	32N	39E	VALLEY
50		E2	33	32N	39E	VALLEY
51		S2SW	33	32N	39E	VALLEY

Remarks:

THE FOLLOWING ISSUES WERE IDENTIFIED BY THE DNRC DURING ITS EXAMINATION OF THIS WATER RIGHT CLAIM.

THIS CLAIM NUMBER WAS NOT INCLUDED IN THE BASIN 400 DECREE ISSUED 05/24/1995.

THE WATER RIGHTS LISTED FOLLOWING THIS STATEMENT WERE FILED BY DIFFERENT PARTIES WHO CLAIM OVERLAPPING PLACES OF USE. 400 30106757, 400 30136084, 400 30143197.

THE OWNERSHIP OF THIS RIGHT MAY BE QUESTIONABLE. PART OF THE PLACE OF USE APPEARS TO BE ON STATE LAND.

THE OWNERSHIP OF THIS RIGHT MAY BE QUESTIONABLE. PART OR ALL OF THE PLACE OF USE APPEARS TO BE ON FEDERAL LAND.

A PORTION OF THE CLAIMED POINT OF DIVERSION AND PLACE OF USE DOES NOT MEET THE DEFINITION OF AN EXEMPT RIGHT UNDER 85-2-222, MCA, AND INVOLVES AN ON-STREAM RESERVOIR.

A BETTER UNDERSTANDING OF YOUR CLAIMED WATER RIGHT CAN BE OBTAINED BY COMPARING YOUR RIGHT WITH OTHER CLAIMS IN THE BASIN. FOR EXAMPLE, COMPARE PRIORITY DATES, FLOW RATES, VOLUMES, OR ACRES IRRIGATED. ALSO, YOUR WATER RIGHT MAY BE SUBJECT TO WATER RIGHTS IN ADJOINING SUBBASINS OR BASINS AS WELL AS BEING SUBJECT TO OTHER RIGHTS ON YOUR SOURCE OF SUPPLY. FINALLY, YOUR WATER RIGHT MAY BE SUBJECT TO INDIAN RESERVED AND FEDERAL RESERVED WATER RIGHTS.

COMPLETE DETAILS REGARDING THE DNRC PREPARATION OF THIS INTERLOCUTORY DECREE AND RELATED MATERIALS CAN BE REVIEWED AT THE OFFICE LOCATIONS IDENTIFIED IN THE DOCUMENT ENTITLED "NOTICE OF ENTRY OF INTERLOCUTORY DECREE AND NOTICE OF AVAILABILITY."

SEE GENERAL FINDINGS OF FACT AND CONCLUSIONS OF LAW FOR FURTHER EXPLANATION OF YOUR CLAIMED WATER RIGHT. THESE FINDINGS CAN BE FOUND AS INDICATED IN THE DOCUMENT ENTITLED "NOTICE OF ENTRY OF INTERLOCUTORY DECREE AND NOTICE OF AVAILABILITY." IF YOU NEED OBJECTION FORMS, OR HAVE QUESTIONS ABOUT WATER COURT PROCEDURES OR CHANGES TO YOUR RIGHT, YOU CAN CONTACT THE WATER COURT BY CALLING 1-800-624-3270 (WITHIN MONTANA ONLY) OR 1-406-586-4364, OR BY WRITING TO P.O. BOX 1389, BOZEMAN, MT 59771-1389.

INTERLOCUTORY DECREE
MILK RIVER, BELOW WHITEWATER INCLUDING PORCUPINE CREEK
BASIN 400
ABSTRACT OF WATER RIGHT CLAIM

IMPORTANT NOTICE

YOUR WATER RIGHT AS SHOWN ON THIS ABSTRACT MAY HAVE CHANGES FROM YOUR WATER RIGHT AS CLAIMED OR AMENDED. AN ASTERISK (*) HAS BEEN PLACED NEXT TO EACH ITEM CHANGED BY THE MONTANA WATER COURT OR BY THE DEPARTMENT OF NATURAL RESOURCES AND CONSERVATION (DNRC) DURING THE PREPARATION OF THIS INTERLOCUTORY DECREE. THESE CHANGES ARE AUTHORIZED BY THE MONTANA SUPREME COURT WATER RIGHT CLAIMS EXAMINATION RULES OR BY ORDER OF THE WATER COURT.

OBJECTIONS MAY BE FILED ACCORDING TO THE PROCEDURES OUTLINED IN THE DOCUMENT ENTITLED "NOTICE OF ENTRY OF INTERLOCUTORY DECREE AND NOTICE OF AVAILABILITY."

Water Right Number: 400 30136085 STATEMENT OF CLAIM
Version: 1 -- ORIGINAL RIGHT
Status: ACTIVE

Owners: CORNWELL RANCH
PO BOX 1031
GLASGOW, MT 59230-1031

Priority Date: AUGUST 31, 1915

Type of Historical Right: USE

Purpose (Use): STOCK

***Flow Rate:** A SPECIFIC FLOW RATE HAS NOT BEEN DECREED BECAUSE THIS USE CONSISTS OF STOCK DRINKING DIRECTLY FROM THE SOURCE, OR FROM A DITCH SYSTEM. THE FLOW RATE IS LIMITED TO THE MINIMUM AMOUNT HISTORICALLY NECESSARY TO SUSTAIN THIS PURPOSE.

***Volume:** THIS RIGHT INCLUDES THE AMOUNT OF WATER CONSUMPTIVELY USED FOR STOCKWATERING PURPOSES AT THE RATE OF 30 GALLONS PER DAY PER ANIMAL UNIT. ANIMAL UNITS SHALL BE BASED ON REASONABLE CARRYING CAPACITY AND HISTORICAL USE OF THE AREA SERVICED BY THIS WATER SOURCE.

Source Name: CHERRY CREEK, WEST FORK

Source Type: SURFACE WATER

***Source Name:** UNNAMED TRIBUTARY OF CHERRY CREEK

Source Type: SURFACE WATER

Source Name: UNNAMED TRIBUTARY OF CHERRY CREEK, WEST FORK

Source Type: SURFACE WATER

***Point of Diversion and Means of Diversion:**

<u>ID</u>	<u>Govt Lot</u>	<u>Qtr Sec</u>	<u>Sec</u>	<u>Twp</u>	<u>Rge</u>	<u>County</u>
1		W2	16	31N	39E	VALLEY

Source Name: CHERRY CREEK, WEST FORK

Period of Diversion: JANUARY 1 TO DECEMBER 31
Diversion Means: LIVESTOCK DIRECT FROM SOURCE
 2 NWNE 16 31N 39E VALLEY
Source Name: CHERRY CREEK, WEST FORK
Period of Diversion: JANUARY 1 TO DECEMBER 31
Diversion Means: LIVESTOCK DIRECT FROM SOURCE
 3 E2SW 16 31N 39E VALLEY
Source Name: UNNAMED TRIBUTARY OF CHERRY CREEK, WEST FORK
Period of Diversion: JANUARY 1 TO DECEMBER 31
Diversion Means: LIVESTOCK DIRECT FROM SOURCE
 4 S2SE 16 31N 39E VALLEY
Source Name: UNNAMED TRIBUTARY OF CHERRY CREEK, WEST FORK
Period of Diversion: JANUARY 1 TO DECEMBER 31
Diversion Means: LIVESTOCK DIRECT FROM SOURCE
 5 NE 9 31N 39E VALLEY
Source Name: UNNAMED TRIBUTARY OF CHERRY CREEK
Period of Diversion: JANUARY 1 TO DECEMBER 31
Diversion Means: LIVESTOCK DIRECT FROM SOURCE
 6 W2SE 9 31N 39E VALLEY
Source Name: CHERRY CREEK, WEST FORK
Period of Diversion: JANUARY 1 TO DECEMBER 31
Diversion Means: LIVESTOCK DIRECT FROM SOURCE
 7 S2SE 4 31N 39E VALLEY
***Source Name:** UNNAMED TRIBUTARY OF CHERRY CREEK
Period of Diversion: JANUARY 1 TO DECEMBER 31
Diversion Means: LIVESTOCK DIRECT FROM SOURCE

Period of Use: JANUARY 1 TO DECEMBER 31

***Place of Use:**

<u>ID</u>	<u>Acres</u>	<u>Govt Lot</u>	<u>Qtr Sec</u>	<u>Sec</u>	<u>Twp</u>	<u>Rge</u>	<u>County</u>
1			W2	16	31N	39E	VALLEY
2			NWNE	16	31N	39E	VALLEY
3			E2SW	16	31N	39E	VALLEY
4			S2SE	16	31N	39E	VALLEY
5			NE	9	31N	39E	VALLEY
6			W2SE	9	31N	39E	VALLEY
7			S2SE	4	31N	39E	VALLEY

Remarks:

THE FOLLOWING ISSUES WERE IDENTIFIED BY THE DNRC DURING ITS EXAMINATION OF THIS WATER RIGHT CLAIM.

THIS CLAIM NUMBER WAS NOT INCLUDED IN THE BASIN 40O DECREE ISSUED 05/24/1995.

THE OWNERSHIP OF THIS RIGHT MAY BE QUESTIONABLE. THE PLACE OF USE APPEARS TO BE ON STATE LAND.

A BETTER UNDERSTANDING OF YOUR CLAIMED WATER RIGHT CAN BE OBTAINED BY COMPARING YOUR RIGHT WITH OTHER CLAIMS IN THE BASIN. FOR EXAMPLE, COMPARE PRIORITY DATES, FLOW RATES, VOLUMES, OR ACRES IRRIGATED. ALSO, YOUR WATER RIGHT MAY BE SUBJECT TO WATER RIGHTS IN ADJOINING SUBBASINS OR BASINS AS WELL AS BEING SUBJECT TO OTHER RIGHTS ON YOUR SOURCE OF SUPPLY. FINALLY, YOUR WATER RIGHT MAY BE SUBJECT TO INDIAN RESERVED AND FEDERAL RESERVED WATER RIGHTS.

COMPLETE DETAILS REGARDING THE DNRC PREPARATION OF THIS INTERLOCUTORY DECREE AND RELATED MATERIALS CAN BE REVIEWED AT THE OFFICE LOCATIONS IDENTIFIED IN THE DOCUMENT ENTITLED "NOTICE OF ENTRY OF INTERLOCUTORY DECREE AND NOTICE OF AVAILABILITY."

SEE GENERAL FINDINGS OF FACT AND CONCLUSIONS OF LAW FOR FURTHER EXPLANATION OF YOUR CLAIMED WATER RIGHT. THESE FINDINGS CAN BE FOUND AS INDICATED IN THE DOCUMENT ENTITLED "NOTICE OF ENTRY OF INTERLOCUTORY DECREE AND NOTICE OF AVAILABILITY." IF YOU NEED OBJECTION FORMS, OR HAVE QUESTIONS ABOUT WATER COURT PROCEDURES OR CHANGES TO YOUR RIGHT, YOU CAN CONTACT THE WATER COURT BY CALLING 1-800-624-3270 (WITHIN MONTANA ONLY) OR 1-406-586-4364, OR BY WRITING TO P.O. BOX 1389, BOZEMAN, MT 59771-1389.

**INTERLOCUTORY DECREE
MILK RIVER, BELOW WHITEWATER INCLUDING PORCUPINE CREEK
BASIN 400
ABSTRACT OF WATER RIGHT CLAIM**

IMPORTANT NOTICE

YOUR WATER RIGHT AS SHOWN ON THIS ABSTRACT MAY HAVE CHANGES FROM YOUR WATER RIGHT AS CLAIMED OR AMENDED. AN ASTERISK (*) HAS BEEN PLACED NEXT TO EACH ITEM CHANGED BY THE MONTANA WATER COURT OR BY THE DEPARTMENT OF NATURAL RESOURCES AND CONSERVATION (DNRC) DURING THE PREPARATION OF THIS INTERLOCUTORY DECREE. THESE CHANGES ARE AUTHORIZED BY THE MONTANA SUPREME COURT WATER RIGHT CLAIMS EXAMINATION RULES OR BY ORDER OF THE WATER COURT.

OBJECTIONS MAY BE FILED ACCORDING TO THE PROCEDURES OUTLINED IN THE DOCUMENT ENTITLED "NOTICE OF ENTRY OF INTERLOCUTORY DECREE AND NOTICE OF AVAILABILITY."

Water Right Number: 400 30136086 STATEMENT OF CLAIM
Version: 1 -- ORIGINAL RIGHT
Status: ACTIVE

Owners: CORNWELL RANCH
PO BOX 1031
GLASGOW, MT 59230-1031

Priority Date: AUGUST 31, 1915

Type of Historical Right: USE

Purpose (Use): STOCK

***Flow Rate:** A SPECIFIC FLOW RATE HAS NOT BEEN DECREED BECAUSE THIS USE CONSISTS OF STOCK DRINKING DIRECTLY FROM THE SOURCE, OR FROM A DITCH SYSTEM. THE FLOW RATE IS LIMITED TO THE MINIMUM AMOUNT HISTORICALLY NECESSARY TO SUSTAIN THIS PURPOSE.

***Volume:** THIS RIGHT INCLUDES THE AMOUNT OF WATER CONSUMPTIVELY USED FOR STOCKWATERING PURPOSES AT THE RATE OF 30 GALLONS PER DAY PER ANIMAL UNIT. ANIMAL UNITS SHALL BE BASED ON REASONABLE CARRYING CAPACITY AND HISTORICAL USE OF THE AREA SERVICED BY THIS WATER SOURCE.

Source Name: UNNAMED TRIBUTARY OF WOLF CREEK

Source Type: SURFACE WATER

Source Name: WOLF CREEK

Source Type: SURFACE WATER

***Point of Diversion and Means of Diversion:**

<u>ID</u>	<u>Govt Lot</u>	<u>Qtr Sec</u>	<u>Sec</u>	<u>Twp</u>	<u>Rge</u>	<u>County</u>
1		S2	36	32N	38E	VALLEY

Source Name: WOLF CREEK

Period of Diversion: JANUARY 1 TO DECEMBER 31

Diversion Means: LIVESTOCK DIRECT FROM SOURCE

2	N2 6 31N 39E	VALLEY
Source Name:	UNNAMED TRIBUTARY OF WOLF CREEK	
Period of Diversion:	JANUARY 1 TO DECEMBER 31	
Diversion Means:	LIVESTOCK DIRECT FROM SOURCE	
3	W2 31 32N 39E	VALLEY
Source Name:	WOLF CREEK	
Period of Diversion:	JANUARY 1 TO DECEMBER 31	
Diversion Means:	LIVESTOCK DIRECT FROM SOURCE	
4	E2 31 32N 39E	VALLEY
Source Name:	UNNAMED TRIBUTARY OF WOLF CREEK	
Period of Diversion:	JANUARY 1 TO DECEMBER 31	
Diversion Means:	LIVESTOCK DIRECT FROM SOURCE	
5	S2SW 31 32N 39E	VALLEY
Source Name:	UNNAMED TRIBUTARY OF WOLF CREEK	
Period of Diversion:	JANUARY 1 TO DECEMBER 31	
Diversion Means:	LIVESTOCK DIRECT FROM SOURCE	
6	SESESW 31 32N 39E	VALLEY
Source Name:	UNNAMED TRIBUTARY OF WOLF CREEK	
Period of Diversion:	JANUARY 1 TO DECEMBER 31	
Diversion Means:	LIVESTOCK DIRECT FROM SOURCE	
7	E2 30 32N 39E	VALLEY
Source Name:	WOLF CREEK	
Period of Diversion:	JANUARY 1 TO DECEMBER 31	
Diversion Means:	LIVESTOCK DIRECT FROM SOURCE	
8	SESESW 30 32N 39E	VALLEY
Source Name:	WOLF CREEK	
Period of Diversion:	JANUARY 1 TO DECEMBER 31	
Diversion Means:	LIVESTOCK DIRECT FROM SOURCE	
9	NE 30 32N 39E	VALLEY
Source Name:	UNNAMED TRIBUTARY OF WOLF CREEK	
Period of Diversion:	JANUARY 1 TO DECEMBER 31	
Diversion Means:	LIVESTOCK DIRECT FROM SOURCE	
10	NWSE 30 32N 39E	VALLEY
Source Name:	UNNAMED TRIBUTARY OF WOLF CREEK	
Period of Diversion:	JANUARY 1 TO DECEMBER 31	
Diversion Means:	LIVESTOCK DIRECT FROM SOURCE	
11	NENENW 30 32N 39E	VALLEY
Source Name:	UNNAMED TRIBUTARY OF WOLF CREEK	

	Period of Diversion:	JANUARY 1 TO DECEMBER 31				
	Diversion Means:	LIVESTOCK DIRECT FROM SOURCE				
12		S2 19 32N 39E				VALLEY
	Source Name:	UNNAMED TRIBUTARY OF WOLF CREEK				
	Period of Diversion:	JANUARY 1 TO DECEMBER 31				
	Diversion Means:	LIVESTOCK DIRECT FROM SOURCE				
13		E2 19 32N 39E				VALLEY
	Source Name:	WOLF CREEK				
	Period of Diversion:	JANUARY 1 TO DECEMBER 31				
	Diversion Means:	LIVESTOCK DIRECT FROM SOURCE				
14		W2NW 32 32N 39E				VALLEY
	Source Name:	UNNAMED TRIBUTARY OF WOLF CREEK				
	Period of Diversion:	JANUARY 1 TO DECEMBER 31				
	Diversion Means:	LIVESTOCK DIRECT FROM SOURCE				
15		W2 29 32N 39E				VALLEY
	Source Name:	UNNAMED TRIBUTARY OF WOLF CREEK				
	Period of Diversion:	JANUARY 1 TO DECEMBER 31				
	Diversion Means:	LIVESTOCK DIRECT FROM SOURCE				
16		W2 20 32N 39E				VALLEY
	Source Name:	UNNAMED TRIBUTARY OF WOLF CREEK				
	Period of Diversion:	JANUARY 1 TO DECEMBER 31				
	Diversion Means:	LIVESTOCK DIRECT FROM SOURCE				
17		NWNWNW 20 32N 39E				VALLEY
	Source Name:	WOLF CREEK				
	Period of Diversion:	JANUARY 1 TO DECEMBER 31				
	Diversion Means:	LIVESTOCK DIRECT FROM SOURCE				
18		W2 17 32N 39E				VALLEY
	Source Name:	WOLF CREEK				
	Period of Diversion:	JANUARY 1 TO DECEMBER 31				
	Diversion Means:	LIVESTOCK DIRECT FROM SOURCE				
19		SESW 17 32N 39E				VALLEY
	Source Name:	UNNAMED TRIBUTARY OF WOLF CREEK				
	Period of Diversion:	JANUARY 1 TO DECEMBER 31				
	Diversion Means:	LIVESTOCK DIRECT FROM SOURCE				
20		NWNWNE 17 32N 39E				VALLEY
	Source Name:	WOLF CREEK				
	Period of Diversion:	JANUARY 1 TO DECEMBER 31				
	Diversion Means:	LIVESTOCK DIRECT FROM SOURCE				

21 SWSE 17 32N 39E VALLEY

Source Name: UNNAMED TRIBUTARY OF WOLF CREEK
Period of Diversion: JANUARY 1 TO DECEMBER 31
Diversion Means: LIVESTOCK DIRECT FROM SOURCE

22 W2SE 8 32N 39E VALLEY

Source Name: WOLF CREEK
Period of Diversion: JANUARY 1 TO DECEMBER 31
Diversion Means: LIVESTOCK DIRECT FROM SOURCE

Period of Use: JANUARY 1 TO DECEMBER 31

***Place of Use:**

<u>ID</u>	<u>Acres</u>	<u>Govt Lot</u>	<u>Qtr Sec</u>	<u>Sec</u>	<u>Twp</u>	<u>Rge</u>	<u>County</u>
1			S2	36	32N	38E	VALLEY
2			N2	6	31N	39E	VALLEY
3			W2	31	32N	39E	VALLEY
4			E2	31	32N	39E	VALLEY
5			S2SW	31	32N	39E	VALLEY
6			SESESW	31	32N	39E	VALLEY
7			E2	30	32N	39E	VALLEY
8			SESESW	30	32N	39E	VALLEY
9			NE	30	32N	39E	VALLEY
10			NWSE	30	32N	39E	VALLEY
11			NENENW	30	32N	39E	VALLEY
12			S2	19	32N	39E	VALLEY
13			E2	19	32N	39E	VALLEY
14			W2NW	32	32N	39E	VALLEY
15			W2	29	32N	39E	VALLEY
16			W2	20	32N	39E	VALLEY
17			NWNWNW	20	32N	39E	VALLEY
18			W2	17	32N	39E	VALLEY
19			SESW	17	32N	39E	VALLEY
20			NWNWNE	17	32N	39E	VALLEY
21			SWSE	17	32N	39E	VALLEY
22			W2SE	8	32N	39E	VALLEY

Remarks:

THE FOLLOWING ISSUES WERE IDENTIFIED BY THE DNRC DURING ITS EXAMINATION OF THIS WATER RIGHT CLAIM.

THIS CLAIM NUMBER WAS NOT INCLUDED IN THE BASIN 40O DECREE ISSUED 05/24/1995.

THE WATER RIGHTS LISTED FOLLOWING THIS STATEMENT WERE FILED BY DIFFERENT PARTIES WHO CLAIM OVERLAPPING PLACES OF USE. 40O 30136086, 40O 30143399, 40O 30137036, 40O 30143233, 40O 30143329, 40O 30143382.

THE OWNERSHIP OF THIS RIGHT MAY BE QUESTIONABLE. PART OF THE PLACE OF USE APPEARS TO BE ON STATE LAND.

THE OWNERSHIP OF THIS RIGHT MAY BE QUESTIONABLE. PART OR ALL OF THE PLACE OF USE APPEARS TO BE ON FEDERAL LAND.

A BETTER UNDERSTANDING OF YOUR CLAIMED WATER RIGHT CAN BE OBTAINED BY COMPARING YOUR RIGHT WITH OTHER CLAIMS IN THE BASIN. FOR EXAMPLE, COMPARE PRIORITY DATES, FLOW RATES, VOLUMES, OR ACRES IRRIGATED. ALSO, YOUR WATER RIGHT MAY BE SUBJECT TO WATER RIGHTS IN ADJOINING SUBBASINS OR BASINS AS WELL AS BEING SUBJECT TO OTHER RIGHTS ON YOUR SOURCE OF SUPPLY. FINALLY, YOUR WATER RIGHT MAY BE SUBJECT TO INDIAN RESERVED AND FEDERAL RESERVED WATER RIGHTS.

COMPLETE DETAILS REGARDING THE DNRC PREPARATION OF THIS INTERLOCUTORY DECREE AND RELATED MATERIALS CAN BE REVIEWED AT THE OFFICE LOCATIONS IDENTIFIED IN THE DOCUMENT ENTITLED "NOTICE OF ENTRY OF INTERLOCUTORY DECREE AND NOTICE OF AVAILABILITY."

SEE GENERAL FINDINGS OF FACT AND CONCLUSIONS OF LAW FOR FURTHER EXPLANATION OF YOUR CLAIMED WATER RIGHT. THESE FINDINGS CAN BE FOUND AS INDICATED IN THE DOCUMENT ENTITLED "NOTICE OF ENTRY OF INTERLOCUTORY DECREE AND NOTICE OF AVAILABILITY." IF YOU NEED OBJECTION FORMS, OR HAVE QUESTIONS ABOUT WATER COURT PROCEDURES OR CHANGES TO YOUR RIGHT, YOU CAN CONTACT THE WATER COURT BY CALLING 1-800-624-3270 (WITHIN MONTANA ONLY) OR 1-406-586-4364, OR BY WRITING TO P.O. BOX 1389, BOZEMAN, MT 59771-1389.

INTERLOCUTORY DECREE
MILK RIVER, BELOW WHITEWATER INCLUDING PORCUPINE CREEK
BASIN 400
ABSTRACT OF WATER RIGHT CLAIM

IMPORTANT NOTICE

YOUR WATER RIGHT AS SHOWN ON THIS ABSTRACT MAY HAVE CHANGES FROM YOUR WATER RIGHT AS CLAIMED OR AMENDED. AN ASTERISK (*) HAS BEEN PLACED NEXT TO EACH ITEM CHANGED BY THE MONTANA WATER COURT OR BY THE DEPARTMENT OF NATURAL RESOURCES AND CONSERVATION (DNRC) DURING THE PREPARATION OF THIS INTERLOCUTORY DECREE. THESE CHANGES ARE AUTHORIZED BY THE MONTANA SUPREME COURT WATER RIGHT CLAIMS EXAMINATION RULES OR BY ORDER OF THE WATER COURT.

OBJECTIONS MAY BE FILED ACCORDING TO THE PROCEDURES OUTLINED IN THE DOCUMENT ENTITLED "NOTICE OF ENTRY OF INTERLOCUTORY DECREE AND NOTICE OF AVAILABILITY."

Water Right Number: **400 30136136** STATEMENT OF CLAIM
Version: 1 -- ORIGINAL RIGHT
Status: ACTIVE

Owners: MADYLON CORNWELL
 PO BOX 1031
 GLASGOW, MT 59230

 MILES LEE CORNWELL
 PO BOX 1031
 GLASGOW, MT 59230

Priority Date: NOVEMBER 26, 1957

Type of Historical Right: FILED

Purpose (Use): DOMESTIC

Flow Rate: 35.00 GPM

Volume:

Households: 1

Maximum Acres: 5.00

Source Name: GROUNDWATER

Source Type: GROUNDWATER

Point of Diversion and Means of Diversion:

<u>ID</u>	<u>Govt Lot</u>	<u>Qtr Sec</u>	<u>Sec</u>	<u>Twp</u>	<u>Rge</u>	<u>County</u>
1		S2SW	29	30N	38E	VALLEY

Period of Diversion: JANUARY 1 TO DECEMBER 31

Diversion Means: PUMP

Period of Use: JANUARY 1 TO DECEMBER 31

Place of Use:

<u>ID</u>	<u>Acres</u>	<u>Govt Lot</u>	<u>Qtr Sec</u>	<u>Sec</u>	<u>Twp</u>	<u>Rge</u>	<u>County</u>
1	5.00		S2SW	29	30N	38E	VALLEY
Total:	5.00						

Remarks:

THE WATER RIGHTS LISTED FOLLOWING THIS STATEMENT ARE MULTIPLE USES OF THE SAME RIGHT. THE USE OF THIS RIGHT FOR SEVERAL PURPOSES DOES NOT INCREASE THE EXTENT OF THE WATER RIGHT. RATHER IT DECREES THE RIGHT TO ALTERNATE AND EXCHANGE THE USE (PURPOSE) OF THE WATER IN ACCORD WITH HISTORICAL PRACTICES.

30136136 30136144

THE FOLLOWING ISSUES WERE IDENTIFIED BY THE DNRC DURING ITS EXAMINATION OF THIS WATER RIGHT CLAIM.

THIS CLAIM NUMBER WAS NOT INCLUDED IN THE BASIN 400 DECREE ISSUED 05/24/1995.

THE POINT OF DIVERSION LEGAL LAND DESCRIPTION COULD NOT BE REFINED FROM INFORMATION IN THE CLAIM FILE. 30136136

THE PLACE OF USE LEGAL LAND DESCRIPTION COULD NOT BE REFINED FROM INFORMATION IN THE CLAIM FILE. 30136136

NO QUANTIFIED VOLUME WAS CLAIMED. THE VOLUME GUIDELINE FOR THIS PURPOSE IS 14 ACRE-FEET PER YEAR.

A BETTER UNDERSTANDING OF YOUR CLAIMED WATER RIGHT CAN BE OBTAINED BY COMPARING YOUR RIGHT WITH OTHER CLAIMS IN THE BASIN. FOR EXAMPLE, COMPARE PRIORITY DATES, FLOW RATES, VOLUMES, OR ACRES IRRIGATED. ALSO, YOUR WATER RIGHT MAY BE SUBJECT TO WATER RIGHTS IN ADJOINING SUBBASINS OR BASINS AS WELL AS BEING SUBJECT TO OTHER RIGHTS ON YOUR SOURCE OF SUPPLY. FINALLY, YOUR WATER RIGHT MAY BE SUBJECT TO INDIAN RESERVED AND FEDERAL RESERVED WATER RIGHTS.

COMPLETE DETAILS REGARDING THE DNRC PREPARATION OF THIS INTERLOCUTORY DECREE AND RELATED MATERIALS CAN BE REVIEWED AT THE OFFICE LOCATIONS IDENTIFIED IN THE DOCUMENT ENTITLED "NOTICE OF ENTRY OF INTERLOCUTORY DECREE AND NOTICE OF AVAILABILITY."

SEE GENERAL FINDINGS OF FACT AND CONCLUSIONS OF LAW FOR FURTHER EXPLANATION OF YOUR CLAIMED WATER RIGHT. THESE FINDINGS CAN BE FOUND AS INDICATED IN THE DOCUMENT ENTITLED "NOTICE OF ENTRY OF INTERLOCUTORY DECREE AND NOTICE OF AVAILABILITY." IF YOU NEED OBJECTION FORMS, OR HAVE QUESTIONS ABOUT WATER COURT PROCEDURES OR CHANGES TO YOUR RIGHT, YOU CAN CONTACT THE WATER COURT BY CALLING 1-800-624-3270 (WITHIN MONTANA ONLY) OR 1-406-586-4364, OR BY WRITING TO P.O. BOX 1389, BOZEMAN, MT 59771-1389.

INTERLOCUTORY DECREE
MILK RIVER, BELOW WHITEWATER INCLUDING PORCUPINE CREEK
BASIN 400
ABSTRACT OF WATER RIGHT CLAIM

IMPORTANT NOTICE

YOUR WATER RIGHT AS SHOWN ON THIS ABSTRACT MAY HAVE CHANGES FROM YOUR WATER RIGHT AS CLAIMED OR AMENDED. AN ASTERISK (*) HAS BEEN PLACED NEXT TO EACH ITEM CHANGED BY THE MONTANA WATER COURT OR BY THE DEPARTMENT OF NATURAL RESOURCES AND CONSERVATION (DNRC) DURING THE PREPARATION OF THIS INTERLOCUTORY DECREE. THESE CHANGES ARE AUTHORIZED BY THE MONTANA SUPREME COURT WATER RIGHT CLAIMS EXAMINATION RULES OR BY ORDER OF THE WATER COURT.

OBJECTIONS MAY BE FILED ACCORDING TO THE PROCEDURES OUTLINED IN THE DOCUMENT ENTITLED "NOTICE OF ENTRY OF INTERLOCUTORY DECREE AND NOTICE OF AVAILABILITY."

Water Right Number: **400 30136138** STATEMENT OF CLAIM
Version: 1 -- ORIGINAL RIGHT
Status: ACTIVE

Owners: MADYLON CORNWELL
 PO BOX 1031
 GLASGOW, MT 59230

 MILES LEE CORNWELL
 PO BOX 1031
 GLASGOW, MT 59230

Priority Date: JUNE 1, 1944

Type of Historical Right: FILED

Purpose (Use): DOMESTIC

Flow Rate: 35.00 GPM

Volume:

Households: 1

Maximum Acres: 5.00

Source Name: GROUNDWATER

Source Type: GROUNDWATER

***Point of Diversion and Means of Diversion:**

<u>ID</u>	<u>Govt Lot</u>	<u>Qtr Sec</u>	<u>Sec</u>	<u>Twp</u>	<u>Rge</u>	<u>County</u>
1		S2SW	29	30N	38E	VALLEY

Period of Diversion: JANUARY 1 TO DECEMBER 31

Diversion Means: PUMP

Period of Use: JANUARY 1 TO DECEMBER 31

Place of Use:

<u>ID</u>	<u>Acres</u>	<u>Govt Lot</u>	<u>Qtr Sec</u>	<u>Sec</u>	<u>Twp</u>	<u>Rge</u>	<u>County</u>
1	5.00		S2SW	29	30N	38E	VALLEY
Total:	5.00						

Remarks:

THE WATER RIGHTS LISTED FOLLOWING THIS STATEMENT ARE MULTIPLE USES OF THE SAME RIGHT. THE USE OF THIS RIGHT FOR SEVERAL PURPOSES DOES NOT INCREASE THE EXTENT OF THE WATER RIGHT. RATHER IT DECREES THE RIGHT TO ALTERNATE AND EXCHANGE THE USE (PURPOSE) OF THE WATER IN ACCORD WITH HISTORICAL PRACTICES.

30136138 30136143

THE FOLLOWING ISSUES WERE IDENTIFIED BY THE DNRC DURING ITS EXAMINATION OF THIS WATER RIGHT CLAIM.

THIS CLAIM NUMBER WAS NOT INCLUDED IN THE BASIN 400 DECREE ISSUED 05/24/1995.

THE POINT OF DIVERSION LEGAL LAND DESCRIPTION COULD NOT BE REFINED FROM INFORMATION IN THE CLAIM FILE.

THE PLACE OF USE LEGAL LAND DESCRIPTION COULD NOT BE REFINED FROM INFORMATION IN THE CLAIM FILE.

NO QUANTIFIED VOLUME WAS CLAIMED. THE VOLUME GUIDELINE FOR THIS PURPOSE IS 14.00 ACRE-FEET PER YEAR.

A BETTER UNDERSTANDING OF YOUR CLAIMED WATER RIGHT CAN BE OBTAINED BY COMPARING YOUR RIGHT WITH OTHER CLAIMS IN THE BASIN. FOR EXAMPLE, COMPARE PRIORITY DATES, FLOW RATES, VOLUMES, OR ACRES IRRIGATED. ALSO, YOUR WATER RIGHT MAY BE SUBJECT TO WATER RIGHTS IN ADJOINING SUBBASINS OR BASINS AS WELL AS BEING SUBJECT TO OTHER RIGHTS ON YOUR SOURCE OF SUPPLY. FINALLY, YOUR WATER RIGHT MAY BE SUBJECT TO INDIAN RESERVED AND FEDERAL RESERVED WATER RIGHTS.

COMPLETE DETAILS REGARDING THE DNRC PREPARATION OF THIS INTERLOCUTORY DECREE AND RELATED MATERIALS CAN BE REVIEWED AT THE OFFICE LOCATIONS IDENTIFIED IN THE DOCUMENT ENTITLED "NOTICE OF ENTRY OF INTERLOCUTORY DECREE AND NOTICE OF AVAILABILITY."

SEE GENERAL FINDINGS OF FACT AND CONCLUSIONS OF LAW FOR FURTHER EXPLANATION OF YOUR CLAIMED WATER RIGHT. THESE FINDINGS CAN BE FOUND AS INDICATED IN THE DOCUMENT ENTITLED "NOTICE OF ENTRY OF INTERLOCUTORY DECREE AND NOTICE OF AVAILABILITY." IF YOU NEED OBJECTION FORMS, OR HAVE QUESTIONS ABOUT WATER COURT PROCEDURES OR CHANGES TO YOUR RIGHT, YOU CAN CONTACT THE WATER COURT BY CALLING 1-800-624-3270 (WITHIN MONTANA ONLY) OR 1-406-586-4364, OR BY WRITING TO P.O. BOX 1389, BOZEMAN, MT 59771-1389.

INTERLOCUTORY DECREE
MILK RIVER, BELOW WHITEWATER INCLUDING PORCUPINE CREEK
BASIN 400
ABSTRACT OF WATER RIGHT CLAIM

IMPORTANT NOTICE

YOUR WATER RIGHT AS SHOWN ON THIS ABSTRACT MAY HAVE CHANGES FROM YOUR WATER RIGHT AS CLAIMED OR AMENDED. AN ASTERISK (*) HAS BEEN PLACED NEXT TO EACH ITEM CHANGED BY THE MONTANA WATER COURT OR BY THE DEPARTMENT OF NATURAL RESOURCES AND CONSERVATION (DNRC) DURING THE PREPARATION OF THIS INTERLOCUTORY DECREE. THESE CHANGES ARE AUTHORIZED BY THE MONTANA SUPREME COURT WATER RIGHT CLAIMS EXAMINATION RULES OR BY ORDER OF THE WATER COURT.

OBJECTIONS MAY BE FILED ACCORDING TO THE PROCEDURES OUTLINED IN THE DOCUMENT ENTITLED "NOTICE OF ENTRY OF INTERLOCUTORY DECREE AND NOTICE OF AVAILABILITY."

Water Right Number: 400 30136143 STATEMENT OF CLAIM

Version: 1 -- ORIGINAL RIGHT

Status: ACTIVE

Owners: MADYLON CORNWELL
PO BOX 1031
GLASGOW, MT 59230

MILES LEE CORNWELL
PO BOX 1031
GLASGOW, MT 59230

Priority Date: JUNE 1, 1944

Type of Historical Right: FILED

Purpose (Use): STOCK

Flow Rate: 35.00 GPM

***Volume:** THIS RIGHT INCLUDES THE AMOUNT OF WATER CONSUMPTIVELY USED FOR STOCKWATERING PURPOSES AT THE RATE OF 30 GALLONS PER DAY PER ANIMAL UNIT. ANIMAL UNITS SHALL BE BASED ON REASONABLE CARRYING CAPACITY AND HISTORICAL USE OF THE AREA SERVICED BY THIS WATER SOURCE.

Source Name: GROUNDWATER

Source Type: GROUNDWATER

Point of Diversion and Means of Diversion:

<u>ID</u>	<u>Govt Lot</u>	<u>Qtr Sec</u>	<u>Sec</u>	<u>Twp</u>	<u>Rge</u>	<u>County</u>
1		S2SW	29	30N	38E	VALLEY

Period of Diversion: JANUARY 1 TO DECEMBER 31

Diversion Means: WELL

Period of Use: JANUARY 1 TO DECEMBER 31

Place of Use:

<u>ID</u>	<u>Acres</u>	<u>Govt Lot</u>	<u>Qtr Sec</u>	<u>Sec</u>	<u>Twp</u>	<u>Rge</u>	<u>County</u>
1			S2SW	29	30N	38E	VALLEY

Remarks:

THE WATER RIGHTS LISTED FOLLOWING THIS STATEMENT ARE MULTIPLE USES OF THE SAME RIGHT. THE USE OF THIS RIGHT FOR SEVERAL PURPOSES DOES NOT INCREASE THE EXTENT OF THE WATER RIGHT. RATHER IT DECREES THE RIGHT TO ALTERNATE AND EXCHANGE THE USE (PURPOSE) OF THE WATER IN ACCORD WITH HISTORICAL PRACTICES.

30136138

30136143

THE FOLLOWING ISSUES WERE IDENTIFIED BY THE DNRC DURING ITS EXAMINATION OF THIS WATER RIGHT CLAIM.

THIS CLAIM NUMBER WAS NOT INCLUDED IN THE BASIN 400 DECREE ISSUED 05/24/1995.

THE POINT OF DIVERSION LEGAL LAND DESCRIPTION COULD NOT BE REFINED FROM INFORMATION IN THE CLAIM FILE.

THE PLACE OF USE LEGAL LAND DESCRIPTION COULD NOT BE REFINED FROM INFORMATION IN THE CLAIM FILE.

A BETTER UNDERSTANDING OF YOUR CLAIMED WATER RIGHT CAN BE OBTAINED BY COMPARING YOUR RIGHT WITH OTHER CLAIMS IN THE BASIN. FOR EXAMPLE, COMPARE PRIORITY DATES, FLOW RATES, VOLUMES, OR ACRES IRRIGATED. ALSO, YOUR WATER RIGHT MAY BE SUBJECT TO WATER RIGHTS IN ADJOINING SUBBASINS OR BASINS AS WELL AS BEING SUBJECT TO OTHER RIGHTS ON YOUR SOURCE OF SUPPLY. FINALLY, YOUR WATER RIGHT MAY BE SUBJECT TO INDIAN RESERVED AND FEDERAL RESERVED WATER RIGHTS.

COMPLETE DETAILS REGARDING THE DNRC PREPARATION OF THIS INTERLOCUTORY DECREE AND RELATED MATERIALS CAN BE REVIEWED AT THE OFFICE LOCATIONS IDENTIFIED IN THE DOCUMENT ENTITLED "NOTICE OF ENTRY OF INTERLOCUTORY DECREE AND NOTICE OF AVAILABILITY."

SEE GENERAL FINDINGS OF FACT AND CONCLUSIONS OF LAW FOR FURTHER EXPLANATION OF YOUR CLAIMED WATER RIGHT. THESE FINDINGS CAN BE FOUND AS INDICATED IN THE DOCUMENT ENTITLED "NOTICE OF ENTRY OF INTERLOCUTORY DECREE AND NOTICE OF AVAILABILITY." IF YOU NEED OBJECTION FORMS, OR HAVE QUESTIONS ABOUT WATER COURT PROCEDURES OR CHANGES TO YOUR RIGHT, YOU CAN CONTACT THE WATER COURT BY CALLING 1-800-624-3270 (WITHIN MONTANA ONLY) OR 1-406-586-4364, OR BY WRITING TO P.O. BOX 1389, BOZEMAN, MT 59771-1389.

INTERLOCUTORY DECREE
MILK RIVER, BELOW WHITEWATER INCLUDING PORCUPINE CREEK
BASIN 400
ABSTRACT OF WATER RIGHT CLAIM

IMPORTANT NOTICE

YOUR WATER RIGHT AS SHOWN ON THIS ABSTRACT MAY HAVE CHANGES FROM YOUR WATER RIGHT AS CLAIMED OR AMENDED. AN ASTERISK (*) HAS BEEN PLACED NEXT TO EACH ITEM CHANGED BY THE MONTANA WATER COURT OR BY THE DEPARTMENT OF NATURAL RESOURCES AND CONSERVATION (DNRC) DURING THE PREPARATION OF THIS INTERLOCUTORY DECREE. THESE CHANGES ARE AUTHORIZED BY THE MONTANA SUPREME COURT WATER RIGHT CLAIMS EXAMINATION RULES OR BY ORDER OF THE WATER COURT.

OBJECTIONS MAY BE FILED ACCORDING TO THE PROCEDURES OUTLINED IN THE DOCUMENT ENTITLED "NOTICE OF ENTRY OF INTERLOCUTORY DECREE AND NOTICE OF AVAILABILITY."

Water Right Number: 400 30136144 STATEMENT OF CLAIM

Version: 1 -- ORIGINAL RIGHT

Status: ACTIVE

Owners: MADYLON CORNWELL
PO BOX 1031
GLASGOW, MT 59230

MILES LEE CORNWELL
PO BOX 1031
GLASGOW, MT 59230

Priority Date: NOVEMBER 12, 1957

Type of Historical Right: FILED

Purpose (Use): STOCK

Flow Rate: 35.00 GPM

***Volume:** THIS RIGHT INCLUDES THE AMOUNT OF WATER CONSUMPTIVELY USED FOR STOCKWATERING PURPOSES AT THE RATE OF 30 GALLONS PER DAY PER ANIMAL UNIT. ANIMAL UNITS SHALL BE BASED ON REASONABLE CARRYING CAPACITY AND HISTORICAL USE OF THE AREA SERVICED BY THIS WATER SOURCE.

***Source Name:** GROUNDWATER

Source Type: GROUNDWATER

Point of Diversion and Means of Diversion:

<u>ID</u>	<u>Govt Lot</u>	<u>Qtr Sec</u>	<u>Sec</u>	<u>Twp</u>	<u>Rge</u>	<u>County</u>
1		S2SW	29	30N	38E	VALLEY

Period of Diversion: JANUARY 1 TO DECEMBER 31

Diversion Means: WELL

Period of Use: JANUARY 1 TO DECEMBER 31

Place of Use:

<u>ID</u>	<u>Acres</u>	<u>Govt Lot</u>	<u>Qtr Sec</u>	<u>Sec</u>	<u>Twp</u>	<u>Rge</u>	<u>County</u>
1			S2SW	29	30N	38E	VALLEY

Remarks:

THE WATER RIGHTS LISTED FOLLOWING THIS STATEMENT ARE MULTIPLE USES OF THE SAME RIGHT. THE USE OF THIS RIGHT FOR SEVERAL PURPOSES DOES NOT INCREASE THE EXTENT OF THE WATER RIGHT. RATHER IT DECREES THE RIGHT TO ALTERNATE AND EXCHANGE THE USE (PURPOSE) OF THE WATER IN ACCORD WITH HISTORICAL PRACTICES.

30136136

30136144

THE FOLLOWING ISSUES WERE IDENTIFIED BY THE DNRC DURING ITS EXAMINATION OF THIS WATER RIGHT CLAIM.

THIS CLAIM NUMBER WAS NOT INCLUDED IN THE BASIN 40O DECREE ISSUED 05/24/1995.

THE POINT OF DIVERSION LEGAL LAND DESCRIPTION COULD NOT BE REFINED FROM INFORMATION IN THE CLAIM FILE. 30136144

THE PLACE OF USE LEGAL LAND DESCRIPTION COULD NOT BE REFINED FROM INFORMATION IN THE CLAIM FILE.

A BETTER UNDERSTANDING OF YOUR CLAIMED WATER RIGHT CAN BE OBTAINED BY COMPARING YOUR RIGHT WITH OTHER CLAIMS IN THE BASIN. FOR EXAMPLE, COMPARE PRIORITY DATES, FLOW RATES, VOLUMES, OR ACRES IRRIGATED. ALSO, YOUR WATER RIGHT MAY BE SUBJECT TO WATER RIGHTS IN ADJOINING SUBBASINS OR BASINS AS WELL AS BEING SUBJECT TO OTHER RIGHTS ON YOUR SOURCE OF SUPPLY. FINALLY, YOUR WATER RIGHT MAY BE SUBJECT TO INDIAN RESERVED AND FEDERAL RESERVED WATER RIGHTS.

COMPLETE DETAILS REGARDING THE DNRC PREPARATION OF THIS INTERLOCUTORY DECREE AND RELATED MATERIALS CAN BE REVIEWED AT THE OFFICE LOCATIONS IDENTIFIED IN THE DOCUMENT ENTITLED "NOTICE OF ENTRY OF INTERLOCUTORY DECREE AND NOTICE OF AVAILABILITY."

SEE GENERAL FINDINGS OF FACT AND CONCLUSIONS OF LAW FOR FURTHER EXPLANATION OF YOUR CLAIMED WATER RIGHT. THESE FINDINGS CAN BE FOUND AS INDICATED IN THE DOCUMENT ENTITLED "NOTICE OF ENTRY OF INTERLOCUTORY DECREE AND NOTICE OF AVAILABILITY." IF YOU NEED OBJECTION FORMS, OR HAVE QUESTIONS ABOUT WATER COURT PROCEDURES OR CHANGES TO YOUR RIGHT, YOU CAN CONTACT THE WATER COURT BY CALLING 1-800-624-3270 (WITHIN MONTANA ONLY) OR 1-406-586-4364, OR BY WRITING TO P.O. BOX 1389, BOZEMAN, MT 59771-1389.

INTERLOCUTORY DECREE
MILK RIVER, BELOW WHITEWATER INCLUDING PORCUPINE CREEK
BASIN 400
ABSTRACT OF WATER RIGHT CLAIM

IMPORTANT NOTICE

YOUR WATER RIGHT AS SHOWN ON THIS ABSTRACT MAY HAVE CHANGES FROM YOUR WATER RIGHT AS CLAIMED OR AMENDED. AN ASTERISK (*) HAS BEEN PLACED NEXT TO EACH ITEM CHANGED BY THE MONTANA WATER COURT OR BY THE DEPARTMENT OF NATURAL RESOURCES AND CONSERVATION (DNRC) DURING THE PREPARATION OF THIS INTERLOCUTORY DECREE. THESE CHANGES ARE AUTHORIZED BY THE MONTANA SUPREME COURT WATER RIGHT CLAIMS EXAMINATION RULES OR BY ORDER OF THE WATER COURT.

OBJECTIONS MAY BE FILED ACCORDING TO THE PROCEDURES OUTLINED IN THE DOCUMENT ENTITLED "NOTICE OF ENTRY OF INTERLOCUTORY DECREE AND NOTICE OF AVAILABILITY."

Water Right Number: 400 30136145 STATEMENT OF CLAIM

Version: 1 -- ORIGINAL RIGHT

Status: ACTIVE

Owners: MADYLON CORNWELL
PO BOX 1031
GLASGOW, MT 59230

MILES LEE CORNWELL
PO BOX 1031
GLASGOW, MT 59230

Priority Date: JANUARY 31, 1964

Type of Historical Right: FILED

Purpose (Use): STOCK

Flow Rate: 35.00 GPM

***Volume:** THIS RIGHT INCLUDES THE AMOUNT OF WATER CONSUMPTIVELY USED FOR STOCKWATERING PURPOSES AT THE RATE OF 30 GALLONS PER DAY PER ANIMAL UNIT. ANIMAL UNITS SHALL BE BASED ON REASONABLE CARRYING CAPACITY AND HISTORICAL USE OF THE AREA SERVICED BY THIS WATER SOURCE.

***Source Name:** GROUNDWATER

Source Type: GROUNDWATER

Point of Diversion and Means of Diversion:

<u>ID</u>	<u>Govt Lot</u>	<u>Qtr Sec</u>	<u>Sec</u>	<u>Twp</u>	<u>Rge</u>	<u>County</u>
1		S2SW	29	30N	38E	VALLEY

Period of Diversion: JANUARY 1 TO DECEMBER 31

Diversion Means: WELL

Period of Use: JANUARY 1 TO DECEMBER 31

Place of Use:

<u>ID</u>	<u>Acres</u>	<u>Govt Lot</u>	<u>Qtr Sec</u>	<u>Sec</u>	<u>Twp</u>	<u>Rge</u>	<u>County</u>
1			S2SW	29	30N	38E	VALLEY

Remarks:

THE FOLLOWING ISSUES WERE IDENTIFIED BY THE DNRC DURING ITS EXAMINATION OF THIS WATER RIGHT CLAIM.

THIS CLAIM NUMBER WAS NOT INCLUDED IN THE BASIN 40O DECREE ISSUED 05/24/1995.

THE POINT OF DIVERSION LEGAL LAND DESCRIPTION COULD NOT BE REFINED FROM INFORMATION IN THE CLAIM FILE.

THE PLACE OF USE LEGAL LAND DESCRIPTION COULD NOT BE REFINED FROM INFORMATION IN THE CLAIM FILE.

A BETTER UNDERSTANDING OF YOUR CLAIMED WATER RIGHT CAN BE OBTAINED BY COMPARING YOUR RIGHT WITH OTHER CLAIMS IN THE BASIN. FOR EXAMPLE, COMPARE PRIORITY DATES, FLOW RATES, VOLUMES, OR ACRES IRRIGATED. ALSO, YOUR WATER RIGHT MAY BE SUBJECT TO WATER RIGHTS IN ADJOINING SUBBASINS OR BASINS AS WELL AS BEING SUBJECT TO OTHER RIGHTS ON YOUR SOURCE OF SUPPLY. FINALLY, YOUR WATER RIGHT MAY BE SUBJECT TO INDIAN RESERVED AND FEDERAL RESERVED WATER RIGHTS.

COMPLETE DETAILS REGARDING THE DNRC PREPARATION OF THIS INTERLOCUTORY DECREE AND RELATED MATERIALS CAN BE REVIEWED AT THE OFFICE LOCATIONS IDENTIFIED IN THE DOCUMENT ENTITLED "NOTICE OF ENTRY OF INTERLOCUTORY DECREE AND NOTICE OF AVAILABILITY."

SEE GENERAL FINDINGS OF FACT AND CONCLUSIONS OF LAW FOR FURTHER EXPLANATION OF YOUR CLAIMED WATER RIGHT. THESE FINDINGS CAN BE FOUND AS INDICATED IN THE DOCUMENT ENTITLED "NOTICE OF ENTRY OF INTERLOCUTORY DECREE AND NOTICE OF AVAILABILITY." IF YOU NEED OBJECTION FORMS, OR HAVE QUESTIONS ABOUT WATER COURT PROCEDURES OR CHANGES TO YOUR RIGHT, YOU CAN CONTACT THE WATER COURT BY CALLING 1-800-624-3270 (WITHIN MONTANA ONLY) OR 1-406-586-4364, OR BY WRITING TO P.O. BOX 1389, BOZEMAN, MT 59771-1389.

INTERLOCUTORY DECREE
MILK RIVER, BELOW WHITEWATER INCLUDING PORCUPINE CREEK
BASIN 400
ABSTRACT OF WATER RIGHT CLAIM

IMPORTANT NOTICE

YOUR WATER RIGHT AS SHOWN ON THIS ABSTRACT MAY HAVE CHANGES FROM YOUR WATER RIGHT AS CLAIMED OR AMENDED. AN ASTERISK (*) HAS BEEN PLACED NEXT TO EACH ITEM CHANGED BY THE MONTANA WATER COURT OR BY THE DEPARTMENT OF NATURAL RESOURCES AND CONSERVATION (DNRC) DURING THE PREPARATION OF THIS INTERLOCUTORY DECREE. THESE CHANGES ARE AUTHORIZED BY THE MONTANA SUPREME COURT WATER RIGHT CLAIMS EXAMINATION RULES OR BY ORDER OF THE WATER COURT.

OBJECTIONS MAY BE FILED ACCORDING TO THE PROCEDURES OUTLINED IN THE DOCUMENT ENTITLED "NOTICE OF ENTRY OF INTERLOCUTORY DECREE AND NOTICE OF AVAILABILITY."

Water Right Number: 400 30136147 STATEMENT OF CLAIM

Version: 1 -- ORIGINAL RIGHT

Status: ACTIVE

Owners: MADYLON CORNWELL
PO BOX 1031
GLASGOW, MT 59230

MILES LEE CORNWELL
PO BOX 1031
GLASGOW, MT 59230

Priority Date: DECEMBER 28, 1970

Type of Historical Right: FILED

Purpose (Use): STOCK

Flow Rate: 35.00 GPM

***Volume:** THIS RIGHT INCLUDES THE AMOUNT OF WATER CONSUMPTIVELY USED FOR STOCKWATERING PURPOSES AT THE RATE OF 30 GALLONS PER DAY PER ANIMAL UNIT. ANIMAL UNITS SHALL BE BASED ON REASONABLE CARRYING CAPACITY AND HISTORICAL USE OF THE AREA SERVICED BY THIS WATER SOURCE.

***Source Name:** GROUNDWATER

Source Type: GROUNDWATER

Point of Diversion and Means of Diversion:

<u>ID</u>	<u>Govt Lot</u>	<u>Qtr Sec</u>	<u>Sec</u>	<u>Twp</u>	<u>Rge</u>	<u>County</u>
1	3	NWNE	30	30N	38E	VALLEY

Period of Diversion: JANUARY 1 TO DECEMBER 31

Diversion Means: WELL

Period of Use: JANUARY 1 TO DECEMBER 31

Place of Use:

<u>ID</u>	<u>Acres</u>	<u>Govt Lot</u>	<u>Qtr Sec</u>	<u>Sec</u>	<u>Twp</u>	<u>Rge</u>	<u>County</u>
1		3	NWNE	30	30N	38E	VALLEY

Remarks:

THE FOLLOWING ISSUES WERE IDENTIFIED BY THE DNRC DURING ITS EXAMINATION OF THIS WATER RIGHT CLAIM.

THIS CLAIM NUMBER WAS NOT INCLUDED IN THE BASIN 400 DECREE ISSUED 05/24/1995.

A BETTER UNDERSTANDING OF YOUR CLAIMED WATER RIGHT CAN BE OBTAINED BY COMPARING YOUR RIGHT WITH OTHER CLAIMS IN THE BASIN. FOR EXAMPLE, COMPARE PRIORITY DATES, FLOW RATES, VOLUMES, OR ACRES IRRIGATED. ALSO, YOUR WATER RIGHT MAY BE SUBJECT TO WATER RIGHTS IN ADJOINING SUBBASINS OR BASINS AS WELL AS BEING SUBJECT TO OTHER RIGHTS ON YOUR SOURCE OF SUPPLY. FINALLY, YOUR WATER RIGHT MAY BE SUBJECT TO INDIAN RESERVED AND FEDERAL RESERVED WATER RIGHTS.

COMPLETE DETAILS REGARDING THE DNRC PREPARATION OF THIS INTERLOCUTORY DECREE AND RELATED MATERIALS CAN BE REVIEWED AT THE OFFICE LOCATIONS IDENTIFIED IN THE DOCUMENT ENTITLED "NOTICE OF ENTRY OF INTERLOCUTORY DECREE AND NOTICE OF AVAILABILITY."

SEE GENERAL FINDINGS OF FACT AND CONCLUSIONS OF LAW FOR FURTHER EXPLANATION OF YOUR CLAIMED WATER RIGHT. THESE FINDINGS CAN BE FOUND AS INDICATED IN THE DOCUMENT ENTITLED "NOTICE OF ENTRY OF INTERLOCUTORY DECREE AND NOTICE OF AVAILABILITY." IF YOU NEED OBJECTION FORMS, OR HAVE QUESTIONS ABOUT WATER COURT PROCEDURES OR CHANGES TO YOUR RIGHT, YOU CAN CONTACT THE WATER COURT BY CALLING 1-800-624-3270 (WITHIN MONTANA ONLY) OR 1-406-586-4364, OR BY WRITING TO P.O. BOX 1389, BOZEMAN, MT 59771-1389.

INTERLOCUTORY DECREE
MILK RIVER, BELOW WHITEWATER INCLUDING PORCUPINE CREEK
BASIN 400
ABSTRACT OF WATER RIGHT CLAIM

IMPORTANT NOTICE

YOUR WATER RIGHT AS SHOWN ON THIS ABSTRACT MAY HAVE CHANGES FROM YOUR WATER RIGHT AS CLAIMED OR AMENDED. AN ASTERISK (*) HAS BEEN PLACED NEXT TO EACH ITEM CHANGED BY THE MONTANA WATER COURT OR BY THE DEPARTMENT OF NATURAL RESOURCES AND CONSERVATION (DNRC) DURING THE PREPARATION OF THIS INTERLOCUTORY DECREE. THESE CHANGES ARE AUTHORIZED BY THE MONTANA SUPREME COURT WATER RIGHT CLAIMS EXAMINATION RULES OR BY ORDER OF THE WATER COURT.

OBJECTIONS MAY BE FILED ACCORDING TO THE PROCEDURES OUTLINED IN THE DOCUMENT ENTITLED "NOTICE OF ENTRY OF INTERLOCUTORY DECREE AND NOTICE OF AVAILABILITY."

Water Right Number: 400 30136573 STATEMENT OF CLAIM

Version: 1 -- ORIGINAL RIGHT

Status: ACTIVE

Owners: BUGGY CREEK LIVESTOCK LLLP
PO BOX 1
GLASGOW, MT 59230

Priority Date: NOVEMBER 9, 1957

Type of Historical Right: FILED

Purpose (Use): STOCK

Flow Rate: 35.00 GPM

***Volume:** THIS RIGHT INCLUDES THE AMOUNT OF WATER CONSUMPTIVELY USED FOR STOCKWATERING PURPOSES AT THE RATE OF 30 GALLONS PER DAY PER ANIMAL UNIT. ANIMAL UNITS SHALL BE BASED ON REASONABLE CARRYING CAPACITY AND HISTORICAL USE OF THE AREA SERVICED BY THIS WATER SOURCE.

***Source Name:** GROUNDWATER

Source Type: GROUNDWATER

***Point of Diversion and Means of Diversion:**

<u>ID</u>	<u>Govt Lot</u>	<u>Qtr Sec</u>	<u>Sec</u>	<u>Twp</u>	<u>Rge</u>	<u>County</u>
1	13	NESW	34	28N	40E	VALLEY

Period of Diversion: JANUARY 1 TO DECEMBER 31

Diversion Means: WELL

Period of Use: JANUARY 1 TO DECEMBER 31

Place of Use:

<u>ID</u>	<u>Acres</u>	<u>Govt Lot</u>	<u>Qtr Sec</u>	<u>Sec</u>	<u>Twp</u>	<u>Rge</u>	<u>County</u>
1		13	NESW	34	28N	40E	VALLEY

Remarks:

THE FOLLOWING ISSUES WERE IDENTIFIED BY THE DNRC DURING ITS EXAMINATION OF THIS WATER RIGHT CLAIM.

THIS CLAIM NUMBER WAS NOT INCLUDED IN THE BASIN 400 DECREE ISSUED 05/24/1995.

A BETTER UNDERSTANDING OF YOUR CLAIMED WATER RIGHT CAN BE OBTAINED BY COMPARING YOUR RIGHT WITH OTHER CLAIMS IN THE BASIN. FOR EXAMPLE, COMPARE PRIORITY DATES, FLOW RATES, VOLUMES, OR ACRES IRRIGATED. ALSO, YOUR WATER RIGHT MAY BE SUBJECT TO WATER RIGHTS IN ADJOINING SUBBASINS OR BASINS AS WELL AS BEING SUBJECT TO OTHER RIGHTS ON YOUR SOURCE OF SUPPLY. FINALLY, YOUR WATER RIGHT MAY BE SUBJECT TO INDIAN RESERVED AND FEDERAL RESERVED WATER RIGHTS.

COMPLETE DETAILS REGARDING THE DNRC PREPARATION OF THIS INTERLOCUTORY DECREE AND RELATED MATERIALS CAN BE REVIEWED AT THE OFFICE LOCATIONS IDENTIFIED IN THE DOCUMENT ENTITLED "NOTICE OF ENTRY OF INTERLOCUTORY DECREE AND NOTICE OF AVAILABILITY."

SEE GENERAL FINDINGS OF FACT AND CONCLUSIONS OF LAW FOR FURTHER EXPLANATION OF YOUR CLAIMED WATER RIGHT. THESE FINDINGS CAN BE FOUND AS INDICATED IN THE DOCUMENT ENTITLED "NOTICE OF ENTRY OF INTERLOCUTORY DECREE AND NOTICE OF AVAILABILITY." IF YOU NEED OBJECTION FORMS, OR HAVE QUESTIONS ABOUT WATER COURT PROCEDURES OR CHANGES TO YOUR RIGHT, YOU CAN CONTACT THE WATER COURT BY CALLING 1-800-624-3270 (WITHIN MONTANA ONLY) OR 1-406-586-4364, OR BY WRITING TO P.O. BOX 1389, BOZEMAN, MT 59771-1389.

**INTERLOCUTORY DECREE
MILK RIVER, BELOW WHITEWATER INCLUDING PORCUPINE CREEK
BASIN 400
ABSTRACT OF WATER RIGHT CLAIM**

IMPORTANT NOTICE

YOUR WATER RIGHT AS SHOWN ON THIS ABSTRACT MAY HAVE CHANGES FROM YOUR WATER RIGHT AS CLAIMED OR AMENDED. AN ASTERISK (*) HAS BEEN PLACED NEXT TO EACH ITEM CHANGED BY THE MONTANA WATER COURT OR BY THE DEPARTMENT OF NATURAL RESOURCES AND CONSERVATION (DNRC) DURING THE PREPARATION OF THIS INTERLOCUTORY DECREE. THESE CHANGES ARE AUTHORIZED BY THE MONTANA SUPREME COURT WATER RIGHT CLAIMS EXAMINATION RULES OR BY ORDER OF THE WATER COURT.

OBJECTIONS MAY BE FILED ACCORDING TO THE PROCEDURES OUTLINED IN THE DOCUMENT ENTITLED "NOTICE OF ENTRY OF INTERLOCUTORY DECREE AND NOTICE OF AVAILABILITY."

Water Right Number: 400 30136574 STATEMENT OF CLAIM
Version: 1 -- ORIGINAL RIGHT
Status: ACTIVE

Owners: BUGGY CREEK LIVESTOCK LLLP
PO BOX 1
GLASGOW, MT 59230

Priority Date: JANUARY 1, 1920

Type of Historical Right: FILED

Purpose (Use): STOCK

Flow Rate: 35.00 GPM

***Volume:** THIS RIGHT INCLUDES THE AMOUNT OF WATER CONSUMPTIVELY USED FOR STOCKWATERING PURPOSES AT THE RATE OF 30 GALLONS PER DAY PER ANIMAL UNIT. ANIMAL UNITS SHALL BE BASED ON REASONABLE CARRYING CAPACITY AND HISTORICAL USE OF THE AREA SERVICED BY THIS WATER SOURCE.

***Source Name:** GROUNDWATER

Source Type: GROUNDWATER

***Point of Diversion and Means of Diversion:**

<u>ID</u>	<u>Govt Lot</u>	<u>Qtr Sec</u>	<u>Sec</u>	<u>Twp</u>	<u>Rge</u>	<u>County</u>
1		NE	14	29N	40E	VALLEY

Period of Diversion: JANUARY 1 TO DECEMBER 31

Diversion Means: WELL

Period of Use: JANUARY 1 TO DECEMBER 31

Place of Use:

<u>ID</u>	<u>Acres</u>	<u>Govt Lot</u>	<u>Qtr Sec</u>	<u>Sec</u>	<u>Twp</u>	<u>Rge</u>	<u>County</u>
1			NE	14	29N	40E	VALLEY

Remarks:

THE FOLLOWING ISSUES WERE IDENTIFIED BY THE DNRC DURING ITS EXAMINATION OF THIS WATER RIGHT CLAIM.

THIS CLAIM NUMBER WAS NOT INCLUDED IN THE BASIN 400 DECREE ISSUED 05/24/1995.

A BETTER UNDERSTANDING OF YOUR CLAIMED WATER RIGHT CAN BE OBTAINED BY COMPARING YOUR RIGHT WITH OTHER CLAIMS IN THE BASIN. FOR EXAMPLE, COMPARE PRIORITY DATES, FLOW RATES, VOLUMES, OR ACRES IRRIGATED. ALSO, YOUR WATER RIGHT MAY BE SUBJECT TO WATER RIGHTS IN ADJOINING SUBBASINS OR BASINS AS WELL AS BEING SUBJECT TO OTHER RIGHTS ON YOUR SOURCE OF SUPPLY. FINALLY, YOUR WATER RIGHT MAY BE SUBJECT TO INDIAN RESERVED AND FEDERAL RESERVED WATER RIGHTS.

COMPLETE DETAILS REGARDING THE DNRC PREPARATION OF THIS INTERLOCUTORY DECREE AND RELATED MATERIALS CAN BE REVIEWED AT THE OFFICE LOCATIONS IDENTIFIED IN THE DOCUMENT ENTITLED "NOTICE OF ENTRY OF INTERLOCUTORY DECREE AND NOTICE OF AVAILABILITY."

SEE GENERAL FINDINGS OF FACT AND CONCLUSIONS OF LAW FOR FURTHER EXPLANATION OF YOUR CLAIMED WATER RIGHT. THESE FINDINGS CAN BE FOUND AS INDICATED IN THE DOCUMENT ENTITLED "NOTICE OF ENTRY OF INTERLOCUTORY DECREE AND NOTICE OF AVAILABILITY." IF YOU NEED OBJECTION FORMS, OR HAVE QUESTIONS ABOUT WATER COURT PROCEDURES OR CHANGES TO YOUR RIGHT, YOU CAN CONTACT THE WATER COURT BY CALLING 1-800-624-3270 (WITHIN MONTANA ONLY) OR 1-406-586-4364, OR BY WRITING TO P.O. BOX 1389, BOZEMAN, MT 59771-1389.

INTERLOCUTORY DECREE
MILK RIVER, BELOW WHITEWATER INCLUDING PORCUPINE CREEK
BASIN 400
ABSTRACT OF WATER RIGHT CLAIM

IMPORTANT NOTICE

YOUR WATER RIGHT AS SHOWN ON THIS ABSTRACT MAY HAVE CHANGES FROM YOUR WATER RIGHT AS CLAIMED OR AMENDED. AN ASTERISK (*) HAS BEEN PLACED NEXT TO EACH ITEM CHANGED BY THE MONTANA WATER COURT OR BY THE DEPARTMENT OF NATURAL RESOURCES AND CONSERVATION (DNRC) DURING THE PREPARATION OF THIS INTERLOCUTORY DECREE. THESE CHANGES ARE AUTHORIZED BY THE MONTANA SUPREME COURT WATER RIGHT CLAIMS EXAMINATION RULES OR BY ORDER OF THE WATER COURT.

OBJECTIONS MAY BE FILED ACCORDING TO THE PROCEDURES OUTLINED IN THE DOCUMENT ENTITLED "NOTICE OF ENTRY OF INTERLOCUTORY DECREE AND NOTICE OF AVAILABILITY."

Water Right Number: 400 30136576 STATEMENT OF CLAIM

Version: 1 -- ORIGINAL RIGHT

Status: ACTIVE

Owners: BUGGY CREEK LIVESTOCK LLLP
PO BOX 1
GLASGOW, MT 59230

Priority Date: DECEMBER 31, 1916

Type of Historical Right: USE

Purpose (Use): STOCK

***Flow Rate:** A SPECIFIC FLOW RATE HAS NOT BEEN DECREED BECAUSE THIS USE CONSISTS OF STOCK DRINKING DIRECTLY FROM THE SOURCE, OR FROM A DITCH SYSTEM. THE FLOW RATE IS LIMITED TO THE MINIMUM AMOUNT HISTORICALLY NECESSARY TO SUSTAIN THIS PURPOSE.

***Volume:** THIS RIGHT INCLUDES THE AMOUNT OF WATER CONSUMPTIVELY USED FOR STOCKWATERING PURPOSES AT THE RATE OF 30 GALLONS PER DAY PER ANIMAL UNIT. ANIMAL UNITS SHALL BE BASED ON REASONABLE CARRYING CAPACITY AND HISTORICAL USE OF THE AREA SERVICED BY THIS WATER SOURCE.

***Source Name:** PORCUPINE CREEK

Source Type: SURFACE WATER

THE SOURCE INCLUDES UNNAMED TRIBUTARIES OF PORCUPINE CREEK.

Point of Diversion and Means of Diversion:

<u>ID</u>	<u>Govt Lot</u>	<u>Qtr Sec</u>	<u>Sec</u>	<u>Twp</u>	<u>Rge</u>	<u>County</u>
1		NE	6	29N	41E	VALLEY

Period of Diversion: JANUARY 1 TO DECEMBER 31

Diversion Means: LIVESTOCK DIRECT FROM SOURCE

2			5	29N	41E	VALLEY
---	--	--	---	-----	-----	--------

Period of Diversion: JANUARY 1 TO DECEMBER 31

	Diversion Means:	LIVESTOCK DIRECT FROM SOURCE				
3			8	29N	41E	VALLEY
	Period of Diversion:	JANUARY 1 TO DECEMBER 31				
	Diversion Means:	LIVESTOCK DIRECT FROM SOURCE				
4			N2 31	30N	41E	VALLEY
	Period of Diversion:	JANUARY 1 TO DECEMBER 31				
	Diversion Means:	LIVESTOCK DIRECT FROM SOURCE				
5			SE 31	30N	41E	VALLEY
	Period of Diversion:	JANUARY 1 TO DECEMBER 31				
	Diversion Means:	LIVESTOCK DIRECT FROM SOURCE				
6			SE 30	30N	41E	VALLEY
	Period of Diversion:	JANUARY 1 TO DECEMBER 31				
	Diversion Means:	LIVESTOCK DIRECT FROM SOURCE				
7			29	30N	41E	VALLEY
	Period of Diversion:	JANUARY 1 TO DECEMBER 31				
	Diversion Means:	LIVESTOCK DIRECT FROM SOURCE				
8			32	30N	41E	VALLEY
	Period of Diversion:	JANUARY 1 TO DECEMBER 31				
	Diversion Means:	LIVESTOCK DIRECT FROM SOURCE				
9			W2W2 33	30N	41E	VALLEY
	Period of Diversion:	JANUARY 1 TO DECEMBER 31				
	Diversion Means:	LIVESTOCK DIRECT FROM SOURCE				
10			NW 4	29N	41E	VALLEY
	Period of Diversion:	JANUARY 1 TO DECEMBER 31				
	Diversion Means:	LIVESTOCK DIRECT FROM SOURCE				
11			E2W2 20	30N	41E	VALLEY
	Period of Diversion:	JANUARY 1 TO DECEMBER 31				
	Diversion Means:	LIVESTOCK DIRECT FROM SOURCE				
12			E2 20	30N	41E	VALLEY
	Period of Diversion:	JANUARY 1 TO DECEMBER 31				
	Diversion Means:	LIVESTOCK DIRECT FROM SOURCE				
13			W2W2 21	30N	41E	VALLEY
	Period of Diversion:	JANUARY 1 TO DECEMBER 31				
	Diversion Means:	LIVESTOCK DIRECT FROM SOURCE				
14			S2 17	30N	41E	VALLEY
	Period of Diversion:	JANUARY 1 TO DECEMBER 31				
	Diversion Means:	LIVESTOCK DIRECT FROM SOURCE				
	Period of Use:	JANUARY 1 TO DECEMBER 31				

Place of Use:

<u>ID</u>	<u>Acres</u>	<u>Govt Lot</u>	<u>Qtr Sec</u>	<u>Sec</u>	<u>Twp</u>	<u>Rge</u>	<u>County</u>
1			NE	6	29N	41E	VALLEY
2				5	29N	41E	VALLEY
3				8	29N	41E	VALLEY
4			N2	31	30N	41E	VALLEY
5			SE	31	30N	41E	VALLEY
6			SE	30	30N	41E	VALLEY
7				29	30N	41E	VALLEY
8				32	30N	41E	VALLEY
9			W2W2	33	30N	41E	VALLEY
10			NW	4	29N	41E	VALLEY
11			E2W2	20	30N	41E	VALLEY
12			E2	20	30N	41E	VALLEY
13			W2W2	21	30N	41E	VALLEY
14			S2	17	30N	41E	VALLEY

Remarks:

THE FOLLOWING ISSUES WERE IDENTIFIED BY THE DNRC DURING ITS EXAMINATION OF THIS WATER RIGHT CLAIM.

THIS CLAIM NUMBER WAS NOT INCLUDED IN THE BASIN 40O DECREE ISSUED 05/24/1995.

THE OWNERSHIP OF THIS RIGHT MAY BE QUESTIONABLE. PART OR ALL OF THE PLACE OF USE APPEARS TO BE ON FEDERAL LAND.

A BETTER UNDERSTANDING OF YOUR CLAIMED WATER RIGHT CAN BE OBTAINED BY COMPARING YOUR RIGHT WITH OTHER CLAIMS IN THE BASIN. FOR EXAMPLE, COMPARE PRIORITY DATES, FLOW RATES, VOLUMES, OR ACRES IRRIGATED. ALSO, YOUR WATER RIGHT MAY BE SUBJECT TO WATER RIGHTS IN ADJOINING SUBBASINS OR BASINS AS WELL AS BEING SUBJECT TO OTHER RIGHTS ON YOUR SOURCE OF SUPPLY. FINALLY, YOUR WATER RIGHT MAY BE SUBJECT TO INDIAN RESERVED AND FEDERAL RESERVED WATER RIGHTS.

COMPLETE DETAILS REGARDING THE DNRC PREPARATION OF THIS INTERLOCUTORY DECREE AND RELATED MATERIALS CAN BE REVIEWED AT THE OFFICE LOCATIONS IDENTIFIED IN THE DOCUMENT ENTITLED "NOTICE OF ENTRY OF INTERLOCUTORY DECREE AND NOTICE OF AVAILABILITY."

SEE GENERAL FINDINGS OF FACT AND CONCLUSIONS OF LAW FOR FURTHER EXPLANATION OF YOUR CLAIMED WATER RIGHT. THESE FINDINGS CAN BE FOUND AS INDICATED IN THE DOCUMENT ENTITLED "NOTICE OF ENTRY OF INTERLOCUTORY DECREE AND NOTICE OF AVAILABILITY." IF YOU NEED OBJECTION FORMS, OR HAVE QUESTIONS ABOUT WATER COURT PROCEDURES OR CHANGES TO YOUR RIGHT, YOU CAN CONTACT THE WATER COURT BY CALLING 1-800-624-3270 (WITHIN MONTANA ONLY) OR 1-406-586-4364, OR BY WRITING TO P.O. BOX 1389, BOZEMAN, MT 59771-1389.

INTERLOCUTORY DECREE
MILK RIVER, BELOW WHITEWATER INCLUDING PORCUPINE CREEK
BASIN 400
ABSTRACT OF WATER RIGHT CLAIM

IMPORTANT NOTICE

YOUR WATER RIGHT AS SHOWN ON THIS ABSTRACT MAY HAVE CHANGES FROM YOUR WATER RIGHT AS CLAIMED OR AMENDED. AN ASTERISK (*) HAS BEEN PLACED NEXT TO EACH ITEM CHANGED BY THE MONTANA WATER COURT OR BY THE DEPARTMENT OF NATURAL RESOURCES AND CONSERVATION (DNRC) DURING THE PREPARATION OF THIS INTERLOCUTORY DECREE. THESE CHANGES ARE AUTHORIZED BY THE MONTANA SUPREME COURT WATER RIGHT CLAIMS EXAMINATION RULES OR BY ORDER OF THE WATER COURT.

OBJECTIONS MAY BE FILED ACCORDING TO THE PROCEDURES OUTLINED IN THE DOCUMENT ENTITLED "NOTICE OF ENTRY OF INTERLOCUTORY DECREE AND NOTICE OF AVAILABILITY."

Water Right Number: 400 30136577 STATEMENT OF CLAIM

Version: 1 -- ORIGINAL RIGHT

Status: ACTIVE

Owners: BUGGY CREEK LIVESTOCK LLLP
PO BOX 1
GLASGOW, MT 59230

Priority Date: DECEMBER 31, 1916

Type of Historical Right: USE

Purpose (Use): STOCK

***Flow Rate:** A SPECIFIC FLOW RATE HAS NOT BEEN DECREED BECAUSE THIS USE CONSISTS OF STOCK DRINKING DIRECTLY FROM THE SOURCE, OR FROM A DITCH SYSTEM. THE FLOW RATE IS LIMITED TO THE MINIMUM AMOUNT HISTORICALLY NECESSARY TO SUSTAIN THIS PURPOSE.

***Volume:** THIS RIGHT INCLUDES THE AMOUNT OF WATER CONSUMPTIVELY USED FOR STOCKWATERING PURPOSES AT THE RATE OF 30 GALLONS PER DAY PER ANIMAL UNIT. ANIMAL UNITS SHALL BE BASED ON REASONABLE CARRYING CAPACITY AND HISTORICAL USE OF THE AREA SERVICED BY THIS WATER SOURCE.

Source Name: CHERRY CREEK, EAST FORK

Source Type: SURFACE WATER

***Source Name:** HAWK COULEE

Source Type: SURFACE WATER

Source Name: UNNAMED TRIBUTARY OF CHERRY CREEK, EAST FORK

Source Type: SURFACE WATER

***Source Name:** UNNAMED TRIBUTARY OF HAWK COULEE

Source Type: SURFACE WATER

***Point of Diversion and Means of Diversion:**

<u>ID</u>	<u>Govt Lot</u>	<u>Qtr Sec</u>	<u>Sec</u>	<u>Twsp</u>	<u>Rge</u>	<u>County</u>
-----------	-----------------	----------------	------------	-------------	------------	---------------

1 N2 11 29N 40E VALLEY

Source Name: CHERRY CREEK, EAST FORK
Period of Diversion: JANUARY 1 TO DECEMBER 31
Diversion Means: LIVESTOCK DIRECT FROM SOURCE

2 W2 11 29N 40E VALLEY

Source Name: UNNAMED TRIBUTARY OF CHERRY CREEK, EAST FORK
Period of Diversion: JANUARY 1 TO DECEMBER 31
Diversion Means: LIVESTOCK DIRECT FROM SOURCE

3 SENW 3 29N 40E VALLEY

Source Name: UNNAMED TRIBUTARY OF CHERRY CREEK, EAST FORK
Period of Diversion: JANUARY 1 TO DECEMBER 31
Diversion Means: LIVESTOCK DIRECT FROM SOURCE

4 E2 3 29N 40E VALLEY

Source Name: UNNAMED TRIBUTARY OF CHERRY CREEK, EAST FORK
Period of Diversion: JANUARY 1 TO DECEMBER 31
Diversion Means: LIVESTOCK DIRECT FROM SOURCE

5 S2SE 33 30N 40E VALLEY

***Source Name:** UNNAMED TRIBUTARY OF HAWK COULEE
Period of Diversion: JANUARY 1 TO DECEMBER 31
Diversion Means: LIVESTOCK DIRECT FROM SOURCE

6 S2SE 33 30N 40E VALLEY

***Source Name:** HAWK COULEE
Period of Diversion: JANUARY 1 TO DECEMBER 31
Diversion Means: LIVESTOCK DIRECT FROM SOURCE

7 E2 35 30N 40E VALLEY

Source Name: UNNAMED TRIBUTARY OF CHERRY CREEK, EAST FORK
Period of Diversion: JANUARY 1 TO DECEMBER 31
Diversion Means: LIVESTOCK DIRECT FROM SOURCE

8 36 30N 40E VALLEY

Source Name: UNNAMED TRIBUTARY OF CHERRY CREEK, EAST FORK
Period of Diversion: JANUARY 1 TO DECEMBER 31
Diversion Means: LIVESTOCK DIRECT FROM SOURCE

Period of Use: JANUARY 1 TO DECEMBER 31

***Place of Use:**

<u>ID</u>	<u>Acres</u>	<u>Govt Lot</u>	<u>Qtr Sec</u>	<u>Sec</u>	<u>Twp</u>	<u>Rge</u>	<u>County</u>
1			N2	11	29N	40E	VALLEY
2			W2	11	29N	40E	VALLEY
3			SEW	3	29N	40E	VALLEY
4			E2	3	29N	40E	VALLEY
5			S2SE	33	30N	40E	VALLEY
6			S2SE	33	30N	40E	VALLEY
7			E2	35	30N	40E	VALLEY
8				36	30N	40E	VALLEY

Remarks:

THE FOLLOWING ISSUES WERE IDENTIFIED BY THE DNRC DURING ITS EXAMINATION OF THIS WATER RIGHT CLAIM.

THIS CLAIM NUMBER WAS NOT INCLUDED IN THE BASIN 40O DECREE ISSUED 05/24/1995.

THE WATER RIGHTS LISTED FOLLOWING THIS STATEMENT WERE FILED BY DIFFERENT PARTIES WHO CLAIM OVERLAPPING PLACES OF USE. 40O 30136577, 40O 30143255.

THE OWNERSHIP OF THIS RIGHT MAY BE QUESTIONABLE. PART OF THE PLACE OF USE APPEARS TO BE ON STATE LAND.

THE OWNERSHIP OF THIS RIGHT MAY BE QUESTIONABLE. PART OR ALL OF THE PLACE OF USE APPEARS TO BE ON FEDERAL LAND.

A BETTER UNDERSTANDING OF YOUR CLAIMED WATER RIGHT CAN BE OBTAINED BY COMPARING YOUR RIGHT WITH OTHER CLAIMS IN THE BASIN. FOR EXAMPLE, COMPARE PRIORITY DATES, FLOW RATES, VOLUMES, OR ACRES IRRIGATED. ALSO, YOUR WATER RIGHT MAY BE SUBJECT TO WATER RIGHTS IN ADJOINING SUBBASINS OR BASINS AS WELL AS BEING SUBJECT TO OTHER RIGHTS ON YOUR SOURCE OF SUPPLY. FINALLY, YOUR WATER RIGHT MAY BE SUBJECT TO INDIAN RESERVED AND FEDERAL RESERVED WATER RIGHTS.

COMPLETE DETAILS REGARDING THE DNRC PREPARATION OF THIS INTERLOCUTORY DECREE AND RELATED MATERIALS CAN BE REVIEWED AT THE OFFICE LOCATIONS IDENTIFIED IN THE DOCUMENT ENTITLED "NOTICE OF ENTRY OF INTERLOCUTORY DECREE AND NOTICE OF AVAILABILITY."

SEE GENERAL FINDINGS OF FACT AND CONCLUSIONS OF LAW FOR FURTHER EXPLANATION OF YOUR CLAIMED WATER RIGHT. THESE FINDINGS CAN BE FOUND AS INDICATED IN THE DOCUMENT ENTITLED "NOTICE OF ENTRY OF INTERLOCUTORY DECREE AND NOTICE OF AVAILABILITY." IF YOU NEED OBJECTION FORMS, OR HAVE QUESTIONS ABOUT WATER COURT PROCEDURES OR CHANGES TO YOUR RIGHT, YOU CAN CONTACT THE WATER COURT BY CALLING 1-800-624-3270 (WITHIN MONTANA ONLY) OR 1-406-586-4364, OR BY WRITING TO P.O. BOX 1389, BOZEMAN, MT 59711-1389.

INTERLOCUTORY DECREE
MILK RIVER, BELOW WHITEWATER INCLUDING PORCUPINE CREEK
BASIN 400
ABSTRACT OF WATER RIGHT CLAIM

IMPORTANT NOTICE

YOUR WATER RIGHT AS SHOWN ON THIS ABSTRACT MAY HAVE CHANGES FROM YOUR WATER RIGHT AS CLAIMED OR AMENDED. AN ASTERISK (*) HAS BEEN PLACED NEXT TO EACH ITEM CHANGED BY THE MONTANA WATER COURT OR BY THE DEPARTMENT OF NATURAL RESOURCES AND CONSERVATION (DNRC) DURING THE PREPARATION OF THIS INTERLOCUTORY DECREE. THESE CHANGES ARE AUTHORIZED BY THE MONTANA SUPREME COURT WATER RIGHT CLAIMS EXAMINATION RULES OR BY ORDER OF THE WATER COURT.

OBJECTIONS MAY BE FILED ACCORDING TO THE PROCEDURES OUTLINED IN THE DOCUMENT ENTITLED "NOTICE OF ENTRY OF INTERLOCUTORY DECREE AND NOTICE OF AVAILABILITY."

Water Right Number: 400 30136578 STATEMENT OF CLAIM

Version: 1 -- ORIGINAL RIGHT

Status: ACTIVE

Owners: BUGGY CREEK LIVESTOCK LLLP
PO BOX 1
GLASGOW, MT 59230

Priority Date: DECEMBER 31, 1895

Type of Historical Right: USE

Purpose (Use): STOCK

***Flow Rate:** A SPECIFIC FLOW RATE HAS NOT BEEN DECREED BECAUSE THIS USE CONSISTS OF STOCK DRINKING DIRECTLY FROM THE SOURCE, OR FROM A DITCH SYSTEM. THE FLOW RATE IS LIMITED TO THE MINIMUM AMOUNT HISTORICALLY NECESSARY TO SUSTAIN THIS PURPOSE.

***Volume:** THIS RIGHT INCLUDES THE AMOUNT OF WATER CONSUMPTIVELY USED FOR STOCKWATERING PURPOSES AT THE RATE OF 30 GALLONS PER DAY PER ANIMAL UNIT. ANIMAL UNITS SHALL BE BASED ON REASONABLE CARRYING CAPACITY AND HISTORICAL USE OF THE AREA SERVICED BY THIS WATER SOURCE.

Source Name: UNNAMED TRIBUTARY OF WOLF CREEK

Source Type: SURFACE WATER

Source Name: WOLF CREEK

Source Type: SURFACE WATER

Point of Diversion and Means of Diversion:

<u>ID</u>	<u>Govt Lot</u>	<u>Qtr Sec</u>	<u>Sec</u>	<u>Twp</u>	<u>Rge</u>	<u>County</u>
1		W2NE	8	32N	39E	VALLEY

Source Name: WOLF CREEK

Period of Diversion: JANUARY 1 TO DECEMBER 31

Diversion Means: LIVESTOCK DIRECT FROM SOURCE

2		SWSE	5	32N	39E	VALLEY
	Source Name:	WOLF CREEK				
	Period of Diversion:	JANUARY 1 TO DECEMBER 31				
	Diversion Means:	LIVESTOCK DIRECT FROM SOURCE				
3		E2SE	5	32N	39E	VALLEY
	Source Name:	WOLF CREEK				
	Period of Diversion:	JANUARY 1 TO DECEMBER 31				
	Diversion Means:	LIVESTOCK DIRECT FROM SOURCE				
4		8	5	32N	39E	VALLEY
	Source Name:	WOLF CREEK				
	Period of Diversion:	JANUARY 1 TO DECEMBER 31				
	Diversion Means:	LIVESTOCK DIRECT FROM SOURCE				
5		9	5	32N	39E	VALLEY
	Source Name:	WOLF CREEK				
	Period of Diversion:	JANUARY 1 TO DECEMBER 31				
	Diversion Means:	LIVESTOCK DIRECT FROM SOURCE				
6		2	5	32N	39E	VALLEY
	Source Name:	UNNAMED TRIBUTARY OF WOLF CREEK				
	Period of Diversion:	JANUARY 1 TO DECEMBER 31				
	Diversion Means:	LIVESTOCK DIRECT FROM SOURCE				
7		7	5	32N	39E	VALLEY
	Source Name:	UNNAMED TRIBUTARY OF WOLF CREEK				
	Period of Diversion:	JANUARY 1 TO DECEMBER 31				
	Diversion Means:	LIVESTOCK DIRECT FROM SOURCE				
8		10	5	32N	39E	VALLEY
	Source Name:	UNNAMED TRIBUTARY OF WOLF CREEK				
	Period of Diversion:	JANUARY 1 TO DECEMBER 31				
	Diversion Means:	LIVESTOCK DIRECT FROM SOURCE				
9		4	4	32N	39E	VALLEY
	Source Name:	WOLF CREEK				
	Period of Diversion:	JANUARY 1 TO DECEMBER 31				
	Diversion Means:	LIVESTOCK DIRECT FROM SOURCE				
10		5	4	32N	39E	VALLEY
	Source Name:	WOLF CREEK				
	Period of Diversion:	JANUARY 1 TO DECEMBER 31				
	Diversion Means:	LIVESTOCK DIRECT FROM SOURCE				
11		1	31	33N	39E	VALLEY
	Source Name:	WOLF CREEK				

	Period of Diversion:	JANUARY 1 TO DECEMBER 31				
	Diversion Means:	LIVESTOCK DIRECT FROM SOURCE				
12		2	31	33N	39E	VALLEY
	Source Name:	WOLF CREEK				
	Period of Diversion:	JANUARY 1 TO DECEMBER 31				
	Diversion Means:	LIVESTOCK DIRECT FROM SOURCE				
13		4	31	33N	39E	VALLEY
	Source Name:	UNNAMED TRIBUTARY OF WOLF CREEK				
	Period of Diversion:	JANUARY 1 TO DECEMBER 31				
	Diversion Means:	LIVESTOCK DIRECT FROM SOURCE				
14		5	31	33N	39E	VALLEY
	Source Name:	UNNAMED TRIBUTARY OF WOLF CREEK				
	Period of Diversion:	JANUARY 1 TO DECEMBER 31				
	Diversion Means:	LIVESTOCK DIRECT FROM SOURCE				
15		6	31	33N	39E	VALLEY
	Source Name:	WOLF CREEK				
	Period of Diversion:	JANUARY 1 TO DECEMBER 31				
	Diversion Means:	LIVESTOCK DIRECT FROM SOURCE				
16		9	31	33N	39E	VALLEY
	Source Name:	WOLF CREEK				
	Period of Diversion:	JANUARY 1 TO DECEMBER 31				
	Diversion Means:	LIVESTOCK DIRECT FROM SOURCE				
17		11	31	33N	39E	VALLEY
	Source Name:	UNNAMED TRIBUTARY OF WOLF CREEK				
	Period of Diversion:	JANUARY 1 TO DECEMBER 31				
	Diversion Means:	LIVESTOCK DIRECT FROM SOURCE				
	Period of Use:	JANUARY 1 TO DECEMBER 31				

Place of Use:

<u>ID</u>	<u>Acres</u>	<u>Govt Lot</u>	<u>Qtr Sec</u>	<u>Sec</u>	<u>Twp</u>	<u>Rge</u>	<u>County</u>
1			W2NE	8	32N	39E	VALLEY
2			SWSE	5	32N	39E	VALLEY
3			E2SE	5	32N	39E	VALLEY
4		8		5	32N	39E	VALLEY
5		9		5	32N	39E	VALLEY
6		2		5	32N	39E	VALLEY
7		7		5	32N	39E	VALLEY
8		10		5	32N	39E	VALLEY
9		4		4	32N	39E	VALLEY
10		5		4	32N	39E	VALLEY
11		1		31	33N	39E	VALLEY
12		2		31	33N	39E	VALLEY
13		4		31	33N	39E	VALLEY
14		5		31	33N	39E	VALLEY
15		6		31	33N	39E	VALLEY
16		9		31	33N	39E	VALLEY
17		11		31	33N	39E	VALLEY

Remarks:

THE FOLLOWING ISSUES WERE IDENTIFIED BY THE DNRC DURING ITS EXAMINATION OF THIS WATER RIGHT CLAIM.

THIS CLAIM NUMBER WAS NOT INCLUDED IN THE BASIN 40O DECREE ISSUED 05/24/1995.

THE OWNERSHIP OF THIS RIGHT MAY BE QUESTIONABLE. PART OF THE PLACE OF USE APPEARS TO BE ON STATE LAND.

THE OWNERSHIP OF THIS RIGHT MAY BE QUESTIONABLE. PART OR ALL OF THE PLACE OF USE APPEARS TO BE ON FEDERAL LAND.

A BETTER UNDERSTANDING OF YOUR CLAIMED WATER RIGHT CAN BE OBTAINED BY COMPARING YOUR RIGHT WITH OTHER CLAIMS IN THE BASIN. FOR EXAMPLE, COMPARE PRIORITY DATES, FLOW RATES, VOLUMES, OR ACRES IRRIGATED. ALSO, YOUR WATER RIGHT MAY BE SUBJECT TO WATER RIGHTS IN ADJOINING SUBBASINS OR BASINS AS WELL AS BEING SUBJECT TO OTHER RIGHTS ON YOUR SOURCE OF SUPPLY. FINALLY, YOUR WATER RIGHT MAY BE SUBJECT TO INDIAN RESERVED AND FEDERAL RESERVED WATER RIGHTS.

COMPLETE DETAILS REGARDING THE DNRC PREPARATION OF THIS INTERLOCUTORY DECREE AND RELATED MATERIALS CAN BE REVIEWED AT THE OFFICE LOCATIONS IDENTIFIED IN THE DOCUMENT ENTITLED "NOTICE OF ENTRY OF INTERLOCUTORY DECREE AND NOTICE OF AVAILABILITY."

SEE GENERAL FINDINGS OF FACT AND CONCLUSIONS OF LAW FOR FURTHER EXPLANATION OF YOUR CLAIMED WATER RIGHT. THESE FINDINGS CAN BE FOUND AS INDICATED IN THE DOCUMENT ENTITLED "NOTICE OF ENTRY OF INTERLOCUTORY DECREE AND NOTICE OF AVAILABILITY." IF YOU NEED OBJECTION FORMS, OR HAVE QUESTIONS ABOUT WATER COURT PROCEDURES OR CHANGES TO YOUR RIGHT, YOU CAN CONTACT THE WATER COURT BY CALLING 1-800-624-3270 (WITHIN MONTANA ONLY) OR 1-406-586-4364, OR BY WRITING TO P.O. BOX 1389, BOZEMAN, MT 59771-1389.

INTERLOCUTORY DECREE
MILK RIVER, BELOW WHITEWATER INCLUDING PORCUPINE CREEK
BASIN 400
ABSTRACT OF WATER RIGHT CLAIM

IMPORTANT NOTICE

YOUR WATER RIGHT AS SHOWN ON THIS ABSTRACT MAY HAVE CHANGES FROM YOUR WATER RIGHT AS CLAIMED OR AMENDED. AN ASTERISK (*) HAS BEEN PLACED NEXT TO EACH ITEM CHANGED BY THE MONTANA WATER COURT OR BY THE DEPARTMENT OF NATURAL RESOURCES AND CONSERVATION (DNRC) DURING THE PREPARATION OF THIS INTERLOCUTORY DECREE. THESE CHANGES ARE AUTHORIZED BY THE MONTANA SUPREME COURT WATER RIGHT CLAIMS EXAMINATION RULES OR BY ORDER OF THE WATER COURT.

OBJECTIONS MAY BE FILED ACCORDING TO THE PROCEDURES OUTLINED IN THE DOCUMENT ENTITLED "NOTICE OF ENTRY OF INTERLOCUTORY DECREE AND NOTICE OF AVAILABILITY."

Water Right Number: 400 30136579 STATEMENT OF CLAIM

Version: 1 -- ORIGINAL RIGHT

Status: ACTIVE

Owners: BUGGY CREEK LIVESTOCK LLLP
PO BOX 1
GLASGOW, MT 59230

Priority Date: AUGUST 28, 1935

Type of Historical Right: USE

Purpose (Use): STOCK

***Flow Rate:** A SPECIFIC FLOW RATE HAS NOT BEEN DECREED BECAUSE THIS USE CONSISTS OF STOCK DRINKING DIRECTLY FROM THE SOURCE, OR FROM A DITCH SYSTEM. THE FLOW RATE IS LIMITED TO THE MINIMUM AMOUNT HISTORICALLY NECESSARY TO SUSTAIN THIS PURPOSE.

***Volume:** THIS RIGHT INCLUDES THE AMOUNT OF WATER CONSUMPTIVELY USED FOR STOCKWATERING PURPOSES AT THE RATE OF 30 GALLONS PER DAY PER ANIMAL UNIT. ANIMAL UNITS SHALL BE BASED ON REASONABLE CARRYING CAPACITY AND HISTORICAL USE OF THE AREA SERVICED BY THIS WATER SOURCE.

***Source Name:** DRY FORK CREEK

Source Type: SURFACE WATER

***Source Name:** UNNAMED TRIBUTARY OF DRY FORK CREEK

Source Type: SURFACE WATER

***Source Name:** UNNAMED TRIBUTARY OF PORCUPINE CREEK

Source Type: SURFACE WATER

***Point of Diversion and Means of Diversion:**

<u>ID</u>	<u>Govt Lot</u>	<u>Qtr</u>	<u>Sec</u>	<u>Sec</u>	<u>Twp</u>	<u>Rge</u>	<u>County</u>
1		SW		8	32N	40E	VALLEY

***Source Name:** UNNAMED TRIBUTARY OF DRY FORK CREEK

	Period of Diversion:	JANUARY 1 TO DECEMBER 31				
	Diversion Means:	LIVESTOCK DIRECT FROM SOURCE				
2			17	32N	40E	VALLEY
	*Source Name:	UNNAMED TRIBUTARY OF DRY FORK CREEK				
	Period of Diversion:	JANUARY 1 TO DECEMBER 31				
	Diversion Means:	LIVESTOCK DIRECT FROM SOURCE				
3			SWSW	17	32N	40E VALLEY
	Source Name:	DRY FORK CREEK				
	Period of Diversion:	JANUARY 1 TO DECEMBER 31				
	Diversion Means:	LIVESTOCK DIRECT FROM SOURCE				
4			SW	16	32N	40E VALLEY
	*Source Name:	UNNAMED TRIBUTARY OF DRY FORK CREEK				
	Period of Diversion:	JANUARY 1 TO DECEMBER 31				
	Diversion Means:	LIVESTOCK DIRECT FROM SOURCE				
5				20	32N	40E VALLEY
	*Source Name:	UNNAMED TRIBUTARY OF DRY FORK CREEK				
	Period of Diversion:	JANUARY 1 TO DECEMBER 31				
	Diversion Means:	LIVESTOCK DIRECT FROM SOURCE				
6			N2	20	32N	40E VALLEY
	Source Name:	DRY FORK CREEK				
	Period of Diversion:	JANUARY 1 TO DECEMBER 31				
	Diversion Means:	LIVESTOCK DIRECT FROM SOURCE				
7			NENESE	20	32N	40E VALLEY
	Source Name:	DRY FORK CREEK				
	Period of Diversion:	JANUARY 1 TO DECEMBER 31				
	Diversion Means:	LIVESTOCK DIRECT FROM SOURCE				
8				21	32N	40E VALLEY
	*Source Name:	UNNAMED TRIBUTARY OF DRY FORK CREEK				
	Period of Diversion:	JANUARY 1 TO DECEMBER 31				
	Diversion Means:	LIVESTOCK DIRECT FROM SOURCE				
9			S2SWNW	21	32N	40E VALLEY
	Source Name:	DRY FORK CREEK				
	Period of Diversion:	JANUARY 1 TO DECEMBER 31				
	Diversion Means:	LIVESTOCK DIRECT FROM SOURCE				
10			S2	21	32N	40E VALLEY
	Source Name:	DRY FORK CREEK				
	Period of Diversion:	JANUARY 1 TO DECEMBER 31				
	Diversion Means:	LIVESTOCK DIRECT FROM SOURCE				

11	SW	22	32N	40E	VALLEY
Source Name:	UNNAMED TRIBUTARY OF DRY FORK CREEK				
Period of Diversion:	JANUARY 1 TO DECEMBER 31				
Diversion Means:	LIVESTOCK DIRECT FROM SOURCE				
12		29	32N	40E	VALLEY
Source Name:	UNNAMED TRIBUTARY OF DRY FORK CREEK				
Period of Diversion:	JANUARY 1 TO DECEMBER 31				
Diversion Means:	LIVESTOCK DIRECT FROM SOURCE				
13	NENENE	28	32N	40E	VALLEY
Source Name:	DRY FORK CREEK				
Period of Diversion:	JANUARY 1 TO DECEMBER 31				
Diversion Means:	LIVESTOCK DIRECT FROM SOURCE				
14	N2SW	28	32N	40E	VALLEY
*Source Name:	UNNAMED TRIBUTARY OF DRY FORK CREEK				
Period of Diversion:	JANUARY 1 TO DECEMBER 31				
Diversion Means:	LIVESTOCK DIRECT FROM SOURCE				
15	N2	28	32N	40E	VALLEY
Source Name:	UNNAMED TRIBUTARY OF DRY FORK CREEK				
Period of Diversion:	JANUARY 1 TO DECEMBER 31				
Diversion Means:	LIVESTOCK DIRECT FROM SOURCE				
16	E2	28	32N	40E	VALLEY
*Source Name:	UNNAMED TRIBUTARY OF PORCUPINE CREEK				
Period of Diversion:	JANUARY 1 TO DECEMBER 31				
Diversion Means:	LIVESTOCK DIRECT FROM SOURCE				
17	NENESW	28	32N	40E	VALLEY
*Source Name:	UNNAMED TRIBUTARY OF PORCUPINE CREEK				
Period of Diversion:	JANUARY 1 TO DECEMBER 31				
Diversion Means:	LIVESTOCK DIRECT FROM SOURCE				
18		27	32N	40E	VALLEY
Source Name:	DRY FORK CREEK				
Period of Diversion:	JANUARY 1 TO DECEMBER 31				
Diversion Means:	LIVESTOCK DIRECT FROM SOURCE				
19		27	32N	40E	VALLEY
*Source Name:	UNNAMED TRIBUTARY OF DRY FORK CREEK				
Period of Diversion:	JANUARY 1 TO DECEMBER 31				
Diversion Means:	LIVESTOCK DIRECT FROM SOURCE				
20	N2N2	34	32N	40E	VALLEY
Source Name:	UNNAMED TRIBUTARY OF DRY FORK CREEK				

Period of Diversion: JANUARY 1 TO DECEMBER 31

Diversion Means: LIVESTOCK DIRECT FROM SOURCE

Period of Use: JANUARY 1 TO DECEMBER 31

***Place of Use:**

<u>ID</u>	<u>Acres</u>	<u>Govt Lot</u>	<u>Qtr Sec</u>	<u>Sec</u>	<u>Twp</u>	<u>Rge</u>	<u>County</u>
1			SW	8	32N	40E	VALLEY
2				17	32N	40E	VALLEY
3			SWSW	17	32N	40E	VALLEY
4			SW	16	32N	40E	VALLEY
5				20	32N	40E	VALLEY
6			N2	20	32N	40E	VALLEY
7			NENESE	20	32N	40E	VALLEY
8				21	32N	40E	VALLEY
9			S2SWNW	21	32N	40E	VALLEY
10			S2	21	32N	40E	VALLEY
11			SW	22	32N	40E	VALLEY
12				29	32N	40E	VALLEY
13			NENENE	28	32N	40E	VALLEY
14			N2SW	28	32N	40E	VALLEY
15			N2	28	32N	40E	VALLEY
16			E2	28	32N	40E	VALLEY
17			NENESW	28	32N	40E	VALLEY
18				27	32N	40E	VALLEY
19				27	32N	40E	VALLEY
20			N2N2	34	32N	40E	VALLEY

Remarks:

THE FOLLOWING ISSUES WERE IDENTIFIED BY THE DNRC DURING ITS EXAMINATION OF THIS WATER RIGHT CLAIM.

THE WATER RIGHTS LISTED FOLLOWING THIS STATEMENT APPEAR TO BE REDUNDANT FILINGS. IT APPEARS ONLY ONE WATER RIGHT IS INVOLVED. 400 30136579, 400 30136580.

THIS CLAIM NUMBER WAS NOT INCLUDED IN THE BASIN 400 DECREE ISSUED 05/24/1995.

THE WATER RIGHTS LISTED FOLLOWING THIS STATEMENT WERE FILED BY DIFFERENT PARTIES WHO CLAIM OVERLAPPING PLACES OF USE. 400 202157-00, 400 30136579.

THE OWNERSHIP OF THIS RIGHT MAY BE QUESTIONABLE. PART OF THE PLACE OF USE APPEARS TO BE ON STATE LAND.

THE PRIORITY DATE MAY BE QUESTIONABLE. ACCORDING TO INFORMATION IN THE CLAIM FILE, IT APPEARS WATER FROM THE SOURCE WAS FIRST USED IN 1915.

A PORTION OF THE CLAIMED POINT OF DIVERSION AND PLACE OF USE DOES NOT MEET THE DEFINITION OF AN EXEMPT RIGHT UNDER 85-2-222, MCA, AND INVOLVES AN ON-STREAM RESERVOIR.

A BETTER UNDERSTANDING OF YOUR CLAIMED WATER RIGHT CAN BE OBTAINED BY COMPARING YOUR RIGHT WITH OTHER CLAIMS IN THE BASIN. FOR EXAMPLE, COMPARE PRIORITY DATES, FLOW RATES, VOLUMES, OR ACRES IRRIGATED. ALSO, YOUR WATER RIGHT MAY BE SUBJECT TO WATER RIGHTS IN ADJOINING SUBBASINS OR BASINS AS WELL AS BEING SUBJECT TO OTHER RIGHTS ON YOUR SOURCE OF SUPPLY. FINALLY, YOUR WATER RIGHT MAY BE SUBJECT TO INDIAN RESERVED AND FEDERAL RESERVED WATER RIGHTS.

COMPLETE DETAILS REGARDING THE DNRC PREPARATION OF THIS INTERLOCUTORY DECREE AND RELATED MATERIALS CAN BE REVIEWED AT THE OFFICE LOCATIONS IDENTIFIED IN THE DOCUMENT ENTITLED "NOTICE OF ENTRY OF INTERLOCUTORY DECREE AND NOTICE OF AVAILABILITY."

SEE GENERAL FINDINGS OF FACT AND CONCLUSIONS OF LAW FOR FURTHER EXPLANATION OF YOUR CLAIMED WATER RIGHT. THESE FINDINGS CAN BE FOUND AS INDICATED IN THE DOCUMENT ENTITLED "NOTICE OF ENTRY OF INTERLOCUTORY DECREE AND NOTICE OF AVAILABILITY." IF YOU NEED OBJECTION FORMS, OR HAVE QUESTIONS ABOUT WATER COURT PROCEDURES OR CHANGES TO YOUR RIGHT, YOU CAN CONTACT THE WATER COURT BY CALLING 1-800-624-3270 (WITHIN MONTANA ONLY) OR 1-406-586-4364, OR BY WRITING TO P.O. BOX 1389, BOZEMAN, MT 59711-1389.

INTERLOCUTORY DECREE
MILK RIVER, BELOW WHITEWATER INCLUDING PORCUPINE CREEK
BASIN 400
ABSTRACT OF WATER RIGHT CLAIM

IMPORTANT NOTICE

YOUR WATER RIGHT AS SHOWN ON THIS ABSTRACT MAY HAVE CHANGES FROM YOUR WATER RIGHT AS CLAIMED OR AMENDED. AN ASTERISK (*) HAS BEEN PLACED NEXT TO EACH ITEM CHANGED BY THE MONTANA WATER COURT OR BY THE DEPARTMENT OF NATURAL RESOURCES AND CONSERVATION (DNRC) DURING THE PREPARATION OF THIS INTERLOCUTORY DECREE. THESE CHANGES ARE AUTHORIZED BY THE MONTANA SUPREME COURT WATER RIGHT CLAIMS EXAMINATION RULES OR BY ORDER OF THE WATER COURT.

OBJECTIONS MAY BE FILED ACCORDING TO THE PROCEDURES OUTLINED IN THE DOCUMENT ENTITLED "NOTICE OF ENTRY OF INTERLOCUTORY DECREE AND NOTICE OF AVAILABILITY."

Water Right Number: 400 30136580 STATEMENT OF CLAIM

Version: 1 -- ORIGINAL RIGHT

Status: ACTIVE

Owners: BUGGY CREEK LIVESTOCK LLLP
PO BOX 1
GLASGOW, MT 59230

Priority Date: AUGUST 28, 1935

Type of Historical Right: USE

Purpose (Use): STOCK

***Flow Rate:** A SPECIFIC FLOW RATE HAS NOT BEEN DECREED BECAUSE THIS USE CONSISTS OF STOCK DRINKING DIRECTLY FROM THE SOURCE, OR FROM A DITCH SYSTEM. THE FLOW RATE IS LIMITED TO THE MINIMUM AMOUNT HISTORICALLY NECESSARY TO SUSTAIN THIS PURPOSE.

***Volume:** THIS RIGHT INCLUDES THE AMOUNT OF WATER CONSUMPTIVELY USED FOR STOCKWATERING PURPOSES AT THE RATE OF 30 GALLONS PER DAY PER ANIMAL UNIT. ANIMAL UNITS SHALL BE BASED ON REASONABLE CARRYING CAPACITY AND HISTORICAL USE OF THE AREA SERVICED BY THIS WATER SOURCE.

***Source Name:** UNNAMED TRIBUTARY OF CHERRY CREEK

Source Type: SURFACE WATER

Source Name: UNNAMED TRIBUTARY OF PORCUPINE CREEK

Source Type: SURFACE WATER

***Source Name:** UNNAMED TRIBUTARY OF PORCUPINE CREEK, WEST FORK

Source Type: SURFACE WATER

***Point of Diversion and Means of Diversion:**

<u>ID</u>	<u>Govt Lot</u>	<u>Qtr Sec</u>	<u>Sec</u>	<u>Twp</u>	<u>Rge</u>	<u>County</u>
1		SE	5	32N	40E	VALLEY

***Source Name:** UNNAMED TRIBUTARY OF PORCUPINE CREEK, WEST FORK

	Period of Diversion:	JANUARY 1 TO DECEMBER 31				
	Diversion Means:	LIVESTOCK DIRECT FROM SOURCE				
2		W2	33	32N	40E	VALLEY
	Source Name:	UNNAMED TRIBUTARY OF PORCUPINE CREEK				
	Period of Diversion:	JANUARY 1 TO DECEMBER 31				
	Diversion Means:	LIVESTOCK DIRECT FROM SOURCE				
3		W2E2	33	32N	40E	VALLEY
	Source Name:	UNNAMED TRIBUTARY OF PORCUPINE CREEK				
	Period of Diversion:	JANUARY 1 TO DECEMBER 31				
	Diversion Means:	LIVESTOCK DIRECT FROM SOURCE				
4		NWNE	33	32N	40E	VALLEY
	Source Name:	UNNAMED TRIBUTARY OF PORCUPINE CREEK				
	Period of Diversion:	JANUARY 1 TO DECEMBER 31				
	Diversion Means:	LIVESTOCK DIRECT FROM SOURCE				
5		SW	4	32N	40E	VALLEY
	*Source Name:	UNNAMED TRIBUTARY OF PORCUPINE CREEK, WEST FORK				
	Period of Diversion:	JANUARY 1 TO DECEMBER 31				
	Diversion Means:	LIVESTOCK DIRECT FROM SOURCE				
6		NE	8	32N	40E	VALLEY
	*Source Name:	UNNAMED TRIBUTARY OF PORCUPINE CREEK, WEST FORK				
	Period of Diversion:	JANUARY 1 TO DECEMBER 31				
	Diversion Means:	LIVESTOCK DIRECT FROM SOURCE				
7		S2SENE	8	32N	40E	VALLEY
	Source Name:	UNNAMED TRIBUTARY OF PORCUPINE CREEK				
	Period of Diversion:	JANUARY 1 TO DECEMBER 31				
	Diversion Means:	LIVESTOCK DIRECT FROM SOURCE				
8		SENESE	8	32N	40E	VALLEY
	Source Name:	UNNAMED TRIBUTARY OF PORCUPINE CREEK				
	Period of Diversion:	JANUARY 1 TO DECEMBER 31				
	Diversion Means:	LIVESTOCK DIRECT FROM SOURCE				
9		N2	9	32N	40E	VALLEY
	*Source Name:	UNNAMED TRIBUTARY OF PORCUPINE CREEK, WEST FORK				
	Period of Diversion:	JANUARY 1 TO DECEMBER 31				
	Diversion Means:	LIVESTOCK DIRECT FROM SOURCE				
10		NESE	9	32N	40E	VALLEY
	*Source Name:	UNNAMED TRIBUTARY OF PORCUPINE CREEK, WEST FORK				
	Period of Diversion:	JANUARY 1 TO DECEMBER 31				
	Diversion Means:	LIVESTOCK DIRECT FROM SOURCE				

11	S2	9	32N	40E	VALLEY
Source Name:	UNNAMED TRIBUTARY OF PORCUPINE CREEK				
Period of Diversion:	JANUARY 1 TO DECEMBER 31				
Diversion Means:	LIVESTOCK DIRECT FROM SOURCE				
12	S2SW	10	32N	40E	VALLEY
*Source Name:	UNNAMED TRIBUTARY OF PORCUPINE CREEK, WEST FORK				
Period of Diversion:	JANUARY 1 TO DECEMBER 31				
Diversion Means:	LIVESTOCK DIRECT FROM SOURCE				
13	N2	16	32N	40E	VALLEY
Source Name:	UNNAMED TRIBUTARY OF PORCUPINE CREEK				
Period of Diversion:	JANUARY 1 TO DECEMBER 31				
Diversion Means:	LIVESTOCK DIRECT FROM SOURCE				
14	SE	16	32N	40E	VALLEY
Source Name:	UNNAMED TRIBUTARY OF PORCUPINE CREEK				
Period of Diversion:	JANUARY 1 TO DECEMBER 31				
Diversion Means:	LIVESTOCK DIRECT FROM SOURCE				
15	W2	15	32N	40E	VALLEY
Source Name:	UNNAMED TRIBUTARY OF PORCUPINE CREEK				
Period of Diversion:	JANUARY 1 TO DECEMBER 31				
Diversion Means:	LIVESTOCK DIRECT FROM SOURCE				
16	SWNE	15	32N	40E	VALLEY
*Source Name:	UNNAMED TRIBUTARY OF PORCUPINE CREEK, WEST FORK				
Period of Diversion:	JANUARY 1 TO DECEMBER 31				
Diversion Means:	LIVESTOCK DIRECT FROM SOURCE				
17	W2NW	15	32N	40E	VALLEY
*Source Name:	UNNAMED TRIBUTARY OF PORCUPINE CREEK, WEST FORK				
Period of Diversion:	JANUARY 1 TO DECEMBER 31				
Diversion Means:	LIVESTOCK DIRECT FROM SOURCE				
18	W2SE	15	32N	40E	VALLEY
Source Name:	UNNAMED TRIBUTARY OF PORCUPINE CREEK				
Period of Diversion:	JANUARY 1 TO DECEMBER 31				
Diversion Means:	LIVESTOCK DIRECT FROM SOURCE				
19	SESE	15	32N	40E	VALLEY
Source Name:	UNNAMED TRIBUTARY OF PORCUPINE CREEK				
Period of Diversion:	JANUARY 1 TO DECEMBER 31				
Diversion Means:	LIVESTOCK DIRECT FROM SOURCE				
20	N2	22	32N	40E	VALLEY
Source Name:	UNNAMED TRIBUTARY OF PORCUPINE CREEK				

	Period of Diversion:	JANUARY 1 TO DECEMBER 31				
	Diversion Means:	LIVESTOCK DIRECT FROM SOURCE				
21		W2	23	32N	40E	VALLEY
	Source Name:	UNNAMED TRIBUTARY OF PORCUPINE CREEK				
	Period of Diversion:	JANUARY 1 TO DECEMBER 31				
	Diversion Means:	LIVESTOCK DIRECT FROM SOURCE				
22		E2	28	32N	40E	VALLEY
	Source Name:	UNNAMED TRIBUTARY OF PORCUPINE CREEK				
	Period of Diversion:	JANUARY 1 TO DECEMBER 31				
	Diversion Means:	LIVESTOCK DIRECT FROM SOURCE				
23		E2SW	28	32N	40E	VALLEY
	Source Name:	UNNAMED TRIBUTARY OF PORCUPINE CREEK				
	Period of Diversion:	JANUARY 1 TO DECEMBER 31				
	Diversion Means:	LIVESTOCK DIRECT FROM SOURCE				
24		E2	32	32N	40E	VALLEY
	Source Name:	UNNAMED TRIBUTARY OF PORCUPINE CREEK				
	Period of Diversion:	JANUARY 1 TO DECEMBER 31				
	Diversion Means:	LIVESTOCK DIRECT FROM SOURCE				
25		SESW	32	32N	40E	VALLEY
	Source Name:	UNNAMED TRIBUTARY OF PORCUPINE CREEK				
	Period of Diversion:	JANUARY 1 TO DECEMBER 31				
	Diversion Means:	LIVESTOCK DIRECT FROM SOURCE				
26		N2	5	31N	40E	VALLEY
	Source Name:	UNNAMED TRIBUTARY OF PORCUPINE CREEK				
	Period of Diversion:	JANUARY 1 TO DECEMBER 31				
	Diversion Means:	LIVESTOCK DIRECT FROM SOURCE				
27		SESWSW	5	31N	40E	VALLEY
	Source Name:	UNNAMED TRIBUTARY OF PORCUPINE CREEK				
	Period of Diversion:	JANUARY 1 TO DECEMBER 31				
	Diversion Means:	LIVESTOCK DIRECT FROM SOURCE				
28		N2	8	31N	40E	VALLEY
	*Source Name:	UNNAMED TRIBUTARY OF CHERRY CREEK				
	Period of Diversion:	JANUARY 1 TO DECEMBER 31				
	Diversion Means:	LIVESTOCK DIRECT FROM SOURCE				
29		W2	4	31N	40E	VALLEY
	Source Name:	UNNAMED TRIBUTARY OF PORCUPINE CREEK				
	Period of Diversion:	JANUARY 1 TO DECEMBER 31				
	Diversion Means:	LIVESTOCK DIRECT FROM SOURCE				

30 SWNE 4 31N 40E VALLEY

Source Name: UNNAMED TRIBUTARY OF PORCUPINE CREEK
Period of Diversion: JANUARY 1 TO DECEMBER 31
Diversion Means: LIVESTOCK DIRECT FROM SOURCE

31 NWSE 4 31N 40E VALLEY

Source Name: UNNAMED TRIBUTARY OF PORCUPINE CREEK
Period of Diversion: JANUARY 1 TO DECEMBER 31
Diversion Means: LIVESTOCK DIRECT FROM SOURCE

32 N2 9 31N 40E VALLEY

Source Name: UNNAMED TRIBUTARY OF PORCUPINE CREEK
Period of Diversion: JANUARY 1 TO DECEMBER 31
Diversion Means: LIVESTOCK DIRECT FROM SOURCE

33 S2SE 9 31N 40E VALLEY

Source Name: UNNAMED TRIBUTARY OF PORCUPINE CREEK
Period of Diversion: JANUARY 1 TO DECEMBER 31
Diversion Means: LIVESTOCK DIRECT FROM SOURCE

34 SW 10 31N 40E VALLEY

Source Name: UNNAMED TRIBUTARY OF PORCUPINE CREEK
Period of Diversion: JANUARY 1 TO DECEMBER 31
Diversion Means: LIVESTOCK DIRECT FROM SOURCE

35 NESE 16 31N 40E VALLEY

Source Name: UNNAMED TRIBUTARY OF PORCUPINE CREEK
Period of Diversion: JANUARY 1 TO DECEMBER 31
Diversion Means: LIVESTOCK DIRECT FROM SOURCE

36 W2 15 31N 40E VALLEY

Source Name: UNNAMED TRIBUTARY OF PORCUPINE CREEK
Period of Diversion: JANUARY 1 TO DECEMBER 31
Diversion Means: LIVESTOCK DIRECT FROM SOURCE

37 NW 22 31N 40E VALLEY

Source Name: UNNAMED TRIBUTARY OF PORCUPINE CREEK
Period of Diversion: JANUARY 1 TO DECEMBER 31
Diversion Means: LIVESTOCK DIRECT FROM SOURCE

Period of Use: JANUARY 1 TO DECEMBER 31

***Place of Use:**

<u>ID</u>	<u>Acres</u>	<u>Govt Lot</u>	<u>Qtr Sec</u>	<u>Sec</u>	<u>Twp</u>	<u>Rge</u>	<u>County</u>
1			SE	5	32N	40E	VALLEY
2			W2	33	32N	40E	VALLEY
3			W2E2	33	32N	40E	VALLEY
4			NWNENE	33	32N	40E	VALLEY
5			SW	4	32N	40E	VALLEY
6			NE	8	32N	40E	VALLEY
7			S2SENE	8	32N	40E	VALLEY
8			SENESE	8	32N	40E	VALLEY
9			N2	9	32N	40E	VALLEY
10			NESE	9	32N	40E	VALLEY
11			S2	9	32N	40E	VALLEY
12			S2SW	10	32N	40E	VALLEY
13			N2	16	32N	40E	VALLEY
14			SE	16	32N	40E	VALLEY
15			W2	15	32N	40E	VALLEY
16			SWNE	15	32N	40E	VALLEY
17			W2NW	15	32N	40E	VALLEY
18			W2SE	15	32N	40E	VALLEY
19			SESE	15	32N	40E	VALLEY
20			N2	22	32N	40E	VALLEY
21			W2	23	32N	40E	VALLEY
22			E2	28	32N	40E	VALLEY
23			E2SW	28	32N	40E	VALLEY
24			E2	32	32N	40E	VALLEY
25			SESW	32	32N	40E	VALLEY
26			N2	5	31N	40E	VALLEY
27			SESWSW	5	31N	40E	VALLEY
28			N2	8	31N	40E	VALLEY
29			W2	4	31N	40E	VALLEY
30			SWNE	4	31N	40E	VALLEY
31			NWSE	4	31N	40E	VALLEY
32			N2	9	31N	40E	VALLEY
33			S2SE	9	31N	40E	VALLEY
34			SW	10	31N	40E	VALLEY
35			NESE	16	31N	40E	VALLEY
36			W2	15	31N	40E	VALLEY
37			NW	22	31N	40E	VALLEY

Remarks:

THE FOLLOWING ISSUES WERE IDENTIFIED BY THE DNRC DURING ITS EXAMINATION OF THIS WATER RIGHT CLAIM.

THE WATER RIGHTS LISTED FOLLOWING THIS STATEMENT APPEAR TO BE REDUNDANT FILINGS. IT APPEARS ONLY ONE WATER RIGHT IS INVOLVED. 40O 30136579, 40O 30136580.

THE WATER RIGHTS LISTED FOLLOWING THIS STATEMENT APPEAR TO BE REDUNDANT FILINGS. IT APPEARS ONLY ONE WATER RIGHT IS INVOLVED. 40O 30136580, 40O 30136644.

THIS CLAIM NUMBER WAS NOT INCLUDED IN THE BASIN 400 DECREE ISSUED 05/24/1995.

THE OWNERSHIP OF THIS RIGHT MAY BE QUESTIONABLE. PART OF THE PLACE OF USE APPEARS TO BE ON STATE LAND.

THE OWNERSHIP OF THIS RIGHT MAY BE QUESTIONABLE. PART OR ALL OF THE PLACE OF USE APPEARS TO BE ON FEDERAL LAND.

THE PRIORITY DATE MAY BE QUESTIONABLE. ACCORDING TO INFORMATION IN THE CLAIM FILE, IT APPEARS WATER FROM THE SOURCE WAS FIRST USED IN 1915.

A BETTER UNDERSTANDING OF YOUR CLAIMED WATER RIGHT CAN BE OBTAINED BY COMPARING YOUR RIGHT WITH OTHER CLAIMS IN THE BASIN. FOR EXAMPLE, COMPARE PRIORITY DATES, FLOW RATES, VOLUMES, OR ACRES IRRIGATED. ALSO, YOUR WATER RIGHT MAY BE SUBJECT TO WATER RIGHTS IN ADJOINING SUBBASINS OR BASINS AS WELL AS BEING SUBJECT TO OTHER RIGHTS ON YOUR SOURCE OF SUPPLY. FINALLY, YOUR WATER RIGHT MAY BE SUBJECT TO INDIAN RESERVED AND FEDERAL RESERVED WATER RIGHTS.

COMPLETE DETAILS REGARDING THE DNRC PREPARATION OF THIS INTERLOCUTORY DECREE AND RELATED MATERIALS CAN BE REVIEWED AT THE OFFICE LOCATIONS IDENTIFIED IN THE DOCUMENT ENTITLED "NOTICE OF ENTRY OF INTERLOCUTORY DECREE AND NOTICE OF AVAILABILITY."

SEE GENERAL FINDINGS OF FACT AND CONCLUSIONS OF LAW FOR FURTHER EXPLANATION OF YOUR CLAIMED WATER RIGHT. THESE FINDINGS CAN BE FOUND AS INDICATED IN THE DOCUMENT ENTITLED "NOTICE OF ENTRY OF INTERLOCUTORY DECREE AND NOTICE OF AVAILABILITY." IF YOU NEED OBJECTION FORMS, OR HAVE QUESTIONS ABOUT WATER COURT PROCEDURES OR CHANGES TO YOUR RIGHT, YOU CAN CONTACT THE WATER COURT BY CALLING 1-800-624-3270 (WITHIN MONTANA ONLY) OR 1-406-586-4364, OR BY WRITING TO P.O. BOX 1389, BOZEMAN, MT 59771-1389.

INTERLOCUTORY DECREE
MILK RIVER, BELOW WHITEWATER INCLUDING PORCUPINE CREEK
BASIN 400
ABSTRACT OF WATER RIGHT CLAIM

IMPORTANT NOTICE

YOUR WATER RIGHT AS SHOWN ON THIS ABSTRACT MAY HAVE CHANGES FROM YOUR WATER RIGHT AS CLAIMED OR AMENDED. AN ASTERISK (*) HAS BEEN PLACED NEXT TO EACH ITEM CHANGED BY THE MONTANA WATER COURT OR BY THE DEPARTMENT OF NATURAL RESOURCES AND CONSERVATION (DNRC) DURING THE PREPARATION OF THIS INTERLOCUTORY DECREE. THESE CHANGES ARE AUTHORIZED BY THE MONTANA SUPREME COURT WATER RIGHT CLAIMS EXAMINATION RULES OR BY ORDER OF THE WATER COURT.

OBJECTIONS MAY BE FILED ACCORDING TO THE PROCEDURES OUTLINED IN THE DOCUMENT ENTITLED "NOTICE OF ENTRY OF INTERLOCUTORY DECREE AND NOTICE OF AVAILABILITY."

Water Right Number: 400 30136581 STATEMENT OF CLAIM
Version: 1 -- ORIGINAL RIGHT
Status: ACTIVE

Owners: BUGGY CREEK LIVESTOCK LLLP
PO BOX 1
GLASGOW, MT 59230

Priority Date: DECEMBER 31, 1920

Type of Historical Right: USE

Purpose (Use): STOCK

***Flow Rate:** A SPECIFIC FLOW RATE HAS NOT BEEN DECREED BECAUSE THIS USE CONSISTS OF STOCK DRINKING DIRECTLY FROM THE SOURCE, OR FROM A DITCH SYSTEM. THE FLOW RATE IS LIMITED TO THE MINIMUM AMOUNT HISTORICALLY NECESSARY TO SUSTAIN THIS PURPOSE.

***Volume:** THIS RIGHT INCLUDES THE AMOUNT OF WATER CONSUMPTIVELY USED FOR STOCKWATERING PURPOSES AT THE RATE OF 30 GALLONS PER DAY PER ANIMAL UNIT. ANIMAL UNITS SHALL BE BASED ON REASONABLE CARRYING CAPACITY AND HISTORICAL USE OF THE AREA SERVICED BY THIS WATER SOURCE.

Source Name: CHERRY CREEK, WEST FORK

Source Type: SURFACE WATER

Source Name: UNNAMED TRIBUTARY OF CHERRY CREEK, WEST FORK

Source Type: SURFACE WATER

***Point of Diversion and Means of Diversion:**

<u>ID</u>	<u>Govt Lot</u>	<u>Qtr Sec</u>	<u>Sec</u>	<u>Twp</u>	<u>Rge</u>	<u>County</u>
1		E2NENE	33	31N	39E	VALLEY

Source Name: CHERRY CREEK, WEST FORK

Period of Diversion: JANUARY 1 TO DECEMBER 31

Diversion Means: LIVESTOCK DIRECT FROM SOURCE

2	W2NWNW	34	31N	39E	VALLEY
Source Name:	UNNAMED TRIBUTARY OF CHERRY CREEK, WEST FORK				
Period of Diversion:	JANUARY 1 TO DECEMBER 31				
Diversion Means:	LIVESTOCK DIRECT FROM SOURCE				
3	S2NENE	34	31N	39E	VALLEY
Source Name:	UNNAMED TRIBUTARY OF CHERRY CREEK, WEST FORK				
Period of Diversion:	JANUARY 1 TO DECEMBER 31				
Diversion Means:	LIVESTOCK DIRECT FROM SOURCE				
4	E2	28	31N	39E	VALLEY
Source Name:	CHERRY CREEK, WEST FORK				
Period of Diversion:	JANUARY 1 TO DECEMBER 31				
Diversion Means:	LIVESTOCK DIRECT FROM SOURCE				
5	N2NE	28	31N	39E	VALLEY
Source Name:	UNNAMED TRIBUTARY OF CHERRY CREEK, WEST FORK				
Period of Diversion:	JANUARY 1 TO DECEMBER 31				
Diversion Means:	LIVESTOCK DIRECT FROM SOURCE				
6	NENW	28	31N	39E	VALLEY
Source Name:	CHERRY CREEK, WEST FORK				
Period of Diversion:	JANUARY 1 TO DECEMBER 31				
Diversion Means:	LIVESTOCK DIRECT FROM SOURCE				
7	W2W2	27	31N	39E	VALLEY
Source Name:	UNNAMED TRIBUTARY OF CHERRY CREEK, WEST FORK				
Period of Diversion:	JANUARY 1 TO DECEMBER 31				
Diversion Means:	LIVESTOCK DIRECT FROM SOURCE				
8	SEnw	27	31N	39E	VALLEY
Source Name:	UNNAMED TRIBUTARY OF CHERRY CREEK, WEST FORK				
Period of Diversion:	JANUARY 1 TO DECEMBER 31				
Diversion Means:	LIVESTOCK DIRECT FROM SOURCE				
9	W2NE	27	31N	39E	VALLEY
Source Name:	UNNAMED TRIBUTARY OF CHERRY CREEK, WEST FORK				
Period of Diversion:	JANUARY 1 TO DECEMBER 31				
Diversion Means:	LIVESTOCK DIRECT FROM SOURCE				
10	E2W2	21	31N	39E	VALLEY
Source Name:	UNNAMED TRIBUTARY OF CHERRY CREEK, WEST FORK				
Period of Diversion:	JANUARY 1 TO DECEMBER 31				
Diversion Means:	LIVESTOCK DIRECT FROM SOURCE				
11	E2SW	21	31N	39E	VALLEY
Source Name:	CHERRY CREEK, WEST FORK				

Period of Diversion: JANUARY 1 TO DECEMBER 31

Diversion Means: LIVESTOCK DIRECT FROM SOURCE

12 E2 21 31N 39E VALLEY

Source Name: UNNAMED TRIBUTARY OF CHERRY CREEK, WEST FORK

Period of Diversion: JANUARY 1 TO DECEMBER 31

Diversion Means: LIVESTOCK DIRECT FROM SOURCE

13 W2 22 31N 39E VALLEY

Source Name: UNNAMED TRIBUTARY OF CHERRY CREEK, WEST FORK

Period of Diversion: JANUARY 1 TO DECEMBER 31

Diversion Means: LIVESTOCK DIRECT FROM SOURCE

14 SWNE 22 31N 39E VALLEY

Source Name: UNNAMED TRIBUTARY OF CHERRY CREEK, WEST FORK

Period of Diversion: JANUARY 1 TO DECEMBER 31

Diversion Means: LIVESTOCK DIRECT FROM SOURCE

Period of Use: JANUARY 1 TO DECEMBER 31

***Place of Use:**

<u>ID</u>	<u>Acres</u>	<u>Govt Lot</u>	<u>Qtr Sec</u>	<u>Sec</u>	<u>Twp</u>	<u>Rge</u>	<u>County</u>
1			E2NENE	33	31N	39E	VALLEY
2			W2NWNW	34	31N	39E	VALLEY
3			S2NENE	34	31N	39E	VALLEY
4			E2	28	31N	39E	VALLEY
5			N2NE	28	31N	39E	VALLEY
6			NENW	28	31N	39E	VALLEY
7			W2W2	27	31N	39E	VALLEY
8			SEnw	27	31N	39E	VALLEY
9			W2NE	27	31N	39E	VALLEY
10			E2W2	21	31N	39E	VALLEY
11			E2SW	21	31N	39E	VALLEY
12			E2	21	31N	39E	VALLEY
13			W2	22	31N	39E	VALLEY
14			SWNE	22	31N	39E	VALLEY

Remarks:

THE FOLLOWING ISSUES WERE IDENTIFIED BY THE DNRC DURING ITS EXAMINATION OF THIS WATER RIGHT CLAIM.

THIS CLAIM NUMBER WAS NOT INCLUDED IN THE BASIN 40O DECREE ISSUED 05/24/1995.

ACCORDING TO CADASTRAL PROPERTY OWNERSHIP RECORDS, AS OF 05/16/2023 , A PORTION OF THE PROPERTY ON WHICH THIS WATER RIGHT IS USED APPEARS TO BE OWNED BY MONTANA STATE BOARD OF LAND COMMISSIONERS, TRUST LAND MANAGEMENT DIVISION, PO BOX 201601, HELENA, MT 59620-1601.

ACCORDING TO CADASTRAL PROPERTY OWNERSHIP RECORDS, AS OF 05/16/2023 , A PORTION OF THE PROPERTY ON WHICH THIS WATER RIGHT IS USED APPEARS TO BE OWNED BY USA (DEPT OF INTERIOR BUREAU OF LAND MGMT), 5001 SOUTHGATE DR, BILLINGS, MT 59101-4669.

A PORTION OF THE CLAIMED POINT OF DIVERSION AND PLACE OF USE DOES NOT MEET THE DEFINITION OF AN EXEMPT RIGHT UNDER 85-2-222, MCA, AND INVOLVES AN ON-STREAM RESERVOIR.

A BETTER UNDERSTANDING OF YOUR CLAIMED WATER RIGHT CAN BE OBTAINED BY COMPARING YOUR RIGHT WITH OTHER CLAIMS IN THE BASIN. FOR EXAMPLE, COMPARE PRIORITY DATES, FLOW RATES, VOLUMES, OR ACRES IRRIGATED. ALSO, YOUR WATER RIGHT MAY BE SUBJECT TO WATER RIGHTS IN ADJOINING SUBBASINS OR BASINS AS WELL AS BEING SUBJECT TO OTHER RIGHTS ON YOUR SOURCE OF SUPPLY. FINALLY, YOUR WATER RIGHT MAY BE SUBJECT TO INDIAN RESERVED AND FEDERAL RESERVED WATER RIGHTS.

COMPLETE DETAILS REGARDING THE DNRC PREPARATION OF THIS INTERLOCUTORY DECREE AND RELATED MATERIALS CAN BE REVIEWED AT THE OFFICE LOCATIONS IDENTIFIED IN THE DOCUMENT ENTITLED "NOTICE OF ENTRY OF INTERLOCUTORY DECREE AND NOTICE OF AVAILABILITY."

SEE GENERAL FINDINGS OF FACT AND CONCLUSIONS OF LAW FOR FURTHER EXPLANATION OF YOUR CLAIMED WATER RIGHT. THESE FINDINGS CAN BE FOUND AS INDICATED IN THE DOCUMENT ENTITLED "NOTICE OF ENTRY OF INTERLOCUTORY DECREE AND NOTICE OF AVAILABILITY." IF YOU NEED OBJECTION FORMS, OR HAVE QUESTIONS ABOUT WATER COURT PROCEDURES OR CHANGES TO YOUR RIGHT, YOU CAN CONTACT THE WATER COURT BY CALLING 1-800-624-3270 (WITHIN MONTANA ONLY) OR 1-406-586-4364, OR BY WRITING TO P.O. BOX 1389, BOZEMAN, MT 59771-1389.

INTERLOCUTORY DECREE
MILK RIVER, BELOW WHITEWATER INCLUDING PORCUPINE CREEK
BASIN 400
ABSTRACT OF WATER RIGHT CLAIM

IMPORTANT NOTICE

YOUR WATER RIGHT AS SHOWN ON THIS ABSTRACT MAY HAVE CHANGES FROM YOUR WATER RIGHT AS CLAIMED OR AMENDED. AN ASTERISK (*) HAS BEEN PLACED NEXT TO EACH ITEM CHANGED BY THE MONTANA WATER COURT OR BY THE DEPARTMENT OF NATURAL RESOURCES AND CONSERVATION (DNRC) DURING THE PREPARATION OF THIS INTERLOCUTORY DECREE. THESE CHANGES ARE AUTHORIZED BY THE MONTANA SUPREME COURT WATER RIGHT CLAIMS EXAMINATION RULES OR BY ORDER OF THE WATER COURT.

OBJECTIONS MAY BE FILED ACCORDING TO THE PROCEDURES OUTLINED IN THE DOCUMENT ENTITLED "NOTICE OF ENTRY OF INTERLOCUTORY DECREE AND NOTICE OF AVAILABILITY."

Water Right Number: 400 30136588 STATEMENT OF CLAIM

Version: 1 -- ORIGINAL RIGHT

Status: ACTIVE

Owners: BUGGY CREEK LIVESTOCK LLLP
PO BOX 1
GLASGOW, MT 59230

Priority Date: DECEMBER 31, 1920

Type of Historical Right: USE

Purpose (Use): STOCK

***Flow Rate:** A SPECIFIC FLOW RATE HAS NOT BEEN DECREED BECAUSE THIS USE CONSISTS OF STOCK DRINKING DIRECTLY FROM THE SOURCE, OR FROM A DITCH SYSTEM. THE FLOW RATE IS LIMITED TO THE MINIMUM AMOUNT HISTORICALLY NECESSARY TO SUSTAIN THIS PURPOSE.

***Volume:** THIS RIGHT INCLUDES THE AMOUNT OF WATER CONSUMPTIVELY USED FOR STOCKWATERING PURPOSES AT THE RATE OF 30 GALLONS PER DAY PER ANIMAL UNIT. ANIMAL UNITS SHALL BE BASED ON REASONABLE CARRYING CAPACITY AND HISTORICAL USE OF THE AREA SERVICED BY THIS WATER SOURCE.

Source Name: CHERRY CREEK

Source Type: SURFACE WATER

Source Name: UNNAMED TRIBUTARY OF CHERRY CREEK

Source Type: SURFACE WATER

***Point of Diversion and Means of Diversion:**

<u>ID</u>	<u>Govt Lot</u>	<u>Qtr</u>	<u>Sec</u>	<u>Twp</u>	<u>Rge</u>	<u>County</u>
1		W2W2	26	31N	39E	VALLEY

Source Name: CHERRY CREEK

Period of Diversion: JANUARY 1 TO DECEMBER 31

Diversion Means: LIVESTOCK DIRECT FROM SOURCE

2	E2NW	26	31N	39E	VALLEY
Source Name: UNNAMED TRIBUTARY OF CHERRY CREEK					
Period of Diversion: JANUARY 1 TO DECEMBER 31					
Diversion Means: LIVESTOCK DIRECT FROM SOURCE					
3	W2E2NW	26	31N	39E	VALLEY
Source Name: CHERRY CREEK					
Period of Diversion: JANUARY 1 TO DECEMBER 31					
Diversion Means: LIVESTOCK DIRECT FROM SOURCE					
4	SWSW	23	31N	39E	VALLEY
Source Name: CHERRY CREEK					
Period of Diversion: JANUARY 1 TO DECEMBER 31					
Diversion Means: LIVESTOCK DIRECT FROM SOURCE					
5	NW	23	31N	39E	VALLEY
Source Name: UNNAMED TRIBUTARY OF CHERRY CREEK					
Period of Diversion: JANUARY 1 TO DECEMBER 31					
Diversion Means: LIVESTOCK DIRECT FROM SOURCE					
6	SESW	23	31N	39E	VALLEY
Source Name: UNNAMED TRIBUTARY OF CHERRY CREEK					
Period of Diversion: JANUARY 1 TO DECEMBER 31					
Diversion Means: LIVESTOCK DIRECT FROM SOURCE					
7	W2NE	22	31N	39E	VALLEY
Source Name: CHERRY CREEK					
Period of Diversion: JANUARY 1 TO DECEMBER 31					
Diversion Means: LIVESTOCK DIRECT FROM SOURCE					
Period of Use: JANUARY 1 TO DECEMBER 31					

***Place of Use:**

<u>ID</u>	<u>Acres</u>	<u>Govt Lot</u>	<u>Qtr</u>	<u>Sec</u>	<u>Twp</u>	<u>Rge</u>	<u>County</u>
1			W2W2	26	31N	39E	VALLEY
2			E2NW	26	31N	39E	VALLEY
3			W2E2NW	26	31N	39E	VALLEY
4			SWSW	23	31N	39E	VALLEY
5			NW	23	31N	39E	VALLEY
6			SESW	23	31N	39E	VALLEY
7			W2NE	22	31N	39E	VALLEY

Remarks:

THE FOLLOWING ISSUES WERE IDENTIFIED BY THE DNRC DURING ITS EXAMINATION OF THIS WATER RIGHT CLAIM.
 THIS CLAIM NUMBER WAS NOT INCLUDED IN THE BASIN 40O DECREE ISSUED 05/24/1995.

THE OWNERSHIP OF THIS RIGHT MAY BE QUESTIONABLE. PART OF THE PLACE OF USE APPEARS TO BE ON STATE LAND.

THE OWNERSHIP OF THIS RIGHT MAY BE QUESTIONABLE. PART OR ALL OF THE PLACE OF USE APPEARS TO BE ON FEDERAL LAND.

A BETTER UNDERSTANDING OF YOUR CLAIMED WATER RIGHT CAN BE OBTAINED BY COMPARING YOUR RIGHT WITH OTHER CLAIMS IN THE BASIN. FOR EXAMPLE, COMPARE PRIORITY DATES, FLOW RATES, VOLUMES, OR ACRES IRRIGATED. ALSO, YOUR WATER RIGHT MAY BE SUBJECT TO WATER RIGHTS IN ADJOINING SUBBASINS OR BASINS AS WELL AS BEING SUBJECT TO OTHER RIGHTS ON YOUR SOURCE OF SUPPLY. FINALLY, YOUR WATER RIGHT MAY BE SUBJECT TO INDIAN RESERVED AND FEDERAL RESERVED WATER RIGHTS.

COMPLETE DETAILS REGARDING THE DNRC PREPARATION OF THIS INTERLOCUTORY DECREE AND RELATED MATERIALS CAN BE REVIEWED AT THE OFFICE LOCATIONS IDENTIFIED IN THE DOCUMENT ENTITLED "NOTICE OF ENTRY OF INTERLOCUTORY DECREE AND NOTICE OF AVAILABILITY."

SEE GENERAL FINDINGS OF FACT AND CONCLUSIONS OF LAW FOR FURTHER EXPLANATION OF YOUR CLAIMED WATER RIGHT. THESE FINDINGS CAN BE FOUND AS INDICATED IN THE DOCUMENT ENTITLED "NOTICE OF ENTRY OF INTERLOCUTORY DECREE AND NOTICE OF AVAILABILITY." IF YOU NEED OBJECTION FORMS, OR HAVE QUESTIONS ABOUT WATER COURT PROCEDURES OR CHANGES TO YOUR RIGHT, YOU CAN CONTACT THE WATER COURT BY CALLING 1-800-624-3270 (WITHIN MONTANA ONLY) OR 1-406-586-4364, OR BY WRITING TO P.O. BOX 1389, BOZEMAN, MT 59771-1389.

INTERLOCUTORY DECREE
MILK RIVER, BELOW WHITEWATER INCLUDING PORCUPINE CREEK
BASIN 400
ABSTRACT OF WATER RIGHT CLAIM

IMPORTANT NOTICE

YOUR WATER RIGHT AS SHOWN ON THIS ABSTRACT MAY HAVE CHANGES FROM YOUR WATER RIGHT AS CLAIMED OR AMENDED. AN ASTERISK (*) HAS BEEN PLACED NEXT TO EACH ITEM CHANGED BY THE MONTANA WATER COURT OR BY THE DEPARTMENT OF NATURAL RESOURCES AND CONSERVATION (DNRC) DURING THE PREPARATION OF THIS INTERLOCUTORY DECREE. THESE CHANGES ARE AUTHORIZED BY THE MONTANA SUPREME COURT WATER RIGHT CLAIMS EXAMINATION RULES OR BY ORDER OF THE WATER COURT.

OBJECTIONS MAY BE FILED ACCORDING TO THE PROCEDURES OUTLINED IN THE DOCUMENT ENTITLED "NOTICE OF ENTRY OF INTERLOCUTORY DECREE AND NOTICE OF AVAILABILITY."

Water Right Number: 400 30136592 STATEMENT OF CLAIM

Version: 1 -- ORIGINAL RIGHT

Status: ACTIVE

Owners: MILES LEE CORNWELL
PO BOX 1031
GLASGOW, MT 59230

Priority Date: DECEMBER 31, 1912

Type of Historical Right: USE

Purpose (Use): STOCK

***Flow Rate:** A SPECIFIC FLOW RATE HAS NOT BEEN DECREED BECAUSE THIS USE CONSISTS OF STOCK DRINKING DIRECTLY FROM THE SOURCE, OR FROM A DITCH SYSTEM. THE FLOW RATE IS LIMITED TO THE MINIMUM AMOUNT HISTORICALLY NECESSARY TO SUSTAIN THIS PURPOSE.

***Volume:** THIS RIGHT INCLUDES THE AMOUNT OF WATER CONSUMPTIVELY USED FOR STOCKWATERING PURPOSES AT THE RATE OF 30 GALLONS PER DAY PER ANIMAL UNIT. ANIMAL UNITS SHALL BE BASED ON REASONABLE CARRYING CAPACITY AND HISTORICAL USE OF THE AREA SERVICED BY THIS WATER SOURCE.

Source Name: MILK RIVER

Source Type: SURFACE WATER

***Point of Diversion and Means of Diversion:**

<u>ID</u>	<u>Govt Lot</u>	<u>Qtr Sec</u>	<u>Sec</u>	<u>Twp</u>	<u>Rge</u>	<u>County</u>
1	3	NWNE	30	30N	38E	VALLEY

Period of Diversion: JANUARY 1 TO DECEMBER 31

Diversion Means: LIVESTOCK DIRECT FROM SOURCE

2	4	SWNE	30	30N	38E	VALLEY
---	---	------	----	-----	-----	--------

Period of Diversion: JANUARY 1 TO DECEMBER 31

Diversion Means: LIVESTOCK DIRECT FROM SOURCE

3 9 N2NESE 30 30N 38E VALLEY

Period of Diversion: JANUARY 1 TO DECEMBER 31

Diversion Means: LIVESTOCK DIRECT FROM SOURCE

Period of Use: JANUARY 1 TO DECEMBER 31

Place of Use:

<u>ID</u>	<u>Acres</u>	<u>Govt Lot</u>	<u>Qtr</u>	<u>Sec</u>	<u>Twp</u>	<u>Rge</u>	<u>County</u>
1		3		30	30N	38E	VALLEY
2		4		30	30N	38E	VALLEY
3		9		30	30N	38E	VALLEY

Remarks:

THE FOLLOWING ISSUES WERE IDENTIFIED BY THE DNRC DURING ITS EXAMINATION OF THIS WATER RIGHT CLAIM.

THIS CLAIM NUMBER WAS NOT INCLUDED IN THE BASIN 40O DECREE ISSUED 05/24/1995.

ACCORDING TO CADASTRAL PROPERTY OWNERSHIP RECORDS, AS OF 06/01/2023 , THE PROPERTY ON WHICH THIS WATER RIGHT IS USED APPEARS TO BE OWNED BY LEE AND MADYLON CORNWELL.

A BETTER UNDERSTANDING OF YOUR CLAIMED WATER RIGHT CAN BE OBTAINED BY COMPARING YOUR RIGHT WITH OTHER CLAIMS IN THE BASIN. FOR EXAMPLE, COMPARE PRIORITY DATES, FLOW RATES, VOLUMES, OR ACRES IRRIGATED. ALSO, YOUR WATER RIGHT MAY BE SUBJECT TO WATER RIGHTS IN ADJOINING SUBBASINS OR BASINS AS WELL AS BEING SUBJECT TO OTHER RIGHTS ON YOUR SOURCE OF SUPPLY. FINALLY, YOUR WATER RIGHT MAY BE SUBJECT TO INDIAN RESERVED AND FEDERAL RESERVED WATER RIGHTS.

COMPLETE DETAILS REGARDING THE DNRC PREPARATION OF THIS INTERLOCUTORY DECREE AND RELATED MATERIALS CAN BE REVIEWED AT THE OFFICE LOCATIONS IDENTIFIED IN THE DOCUMENT ENTITLED "NOTICE OF ENTRY OF INTERLOCUTORY DECREE AND NOTICE OF AVAILABILITY."

SEE GENERAL FINDINGS OF FACT AND CONCLUSIONS OF LAW FOR FURTHER EXPLANATION OF YOUR CLAIMED WATER RIGHT. THESE FINDINGS CAN BE FOUND AS INDICATED IN THE DOCUMENT ENTITLED "NOTICE OF ENTRY OF INTERLOCUTORY DECREE AND NOTICE OF AVAILABILITY." IF YOU NEED OBJECTION FORMS, OR HAVE QUESTIONS ABOUT WATER COURT PROCEDURES OR CHANGES TO YOUR RIGHT, YOU CAN CONTACT THE WATER COURT BY CALLING 1-800-624-3270 (WITHIN MONTANA ONLY) OR 1-406-586-4364, OR BY WRITING TO P.O. BOX 1389, BOZEMAN, MT 59771-1389.

INTERLOCUTORY DECREE
MILK RIVER, BELOW WHITEWATER INCLUDING PORCUPINE CREEK
BASIN 400
ABSTRACT OF WATER RIGHT CLAIM

IMPORTANT NOTICE

YOUR WATER RIGHT AS SHOWN ON THIS ABSTRACT MAY HAVE CHANGES FROM YOUR WATER RIGHT AS CLAIMED OR AMENDED. AN ASTERISK (*) HAS BEEN PLACED NEXT TO EACH ITEM CHANGED BY THE MONTANA WATER COURT OR BY THE DEPARTMENT OF NATURAL RESOURCES AND CONSERVATION (DNRC) DURING THE PREPARATION OF THIS INTERLOCUTORY DECREE. THESE CHANGES ARE AUTHORIZED BY THE MONTANA SUPREME COURT WATER RIGHT CLAIMS EXAMINATION RULES OR BY ORDER OF THE WATER COURT.

OBJECTIONS MAY BE FILED ACCORDING TO THE PROCEDURES OUTLINED IN THE DOCUMENT ENTITLED "NOTICE OF ENTRY OF INTERLOCUTORY DECREE AND NOTICE OF AVAILABILITY."

Water Right Number: 400 30136620 STATEMENT OF CLAIM

Version: 1 -- ORIGINAL RIGHT

Status: ACTIVE

Owners: BUGGY CREEK LIVESTOCK LLLP
PO BOX 1
GLASGOW, MT 59230

Priority Date: DECEMBER 31, 1920

Type of Historical Right: USE

Purpose (Use): STOCK

***Flow Rate:** A SPECIFIC FLOW RATE HAS NOT BEEN DECREED BECAUSE THIS USE CONSISTS OF STOCK DRINKING DIRECTLY FROM THE SOURCE, OR FROM A DITCH SYSTEM. THE FLOW RATE IS LIMITED TO THE MINIMUM AMOUNT HISTORICALLY NECESSARY TO SUSTAIN THIS PURPOSE.

***Volume:** THIS RIGHT INCLUDES THE AMOUNT OF WATER CONSUMPTIVELY USED FOR STOCKWATERING PURPOSES AT THE RATE OF 30 GALLONS PER DAY PER ANIMAL UNIT. ANIMAL UNITS SHALL BE BASED ON REASONABLE CARRYING CAPACITY AND HISTORICAL USE OF THE AREA SERVICED BY THIS WATER SOURCE.

Source Name: UNNAMED TRIBUTARY OF CANYON CREEK, WEST FORK

Source Type: SURFACE WATER

***Point of Diversion and Means of Diversion:**

<u>ID</u>	<u>Govt Lot</u>	<u>Qtr</u>	<u>Sec</u>	<u>Twp</u>	<u>Rge</u>	<u>County</u>
1		E2SW	3	32N	38E	VALLEY

Period of Diversion: JANUARY 1 TO DECEMBER 31

Diversion Means: LIVESTOCK DIRECT FROM SOURCE

2		W2SE	3	32N	38E	VALLEY
---	--	------	---	-----	-----	--------

Period of Diversion: JANUARY 1 TO DECEMBER 31

Diversion Means: LIVESTOCK DIRECT FROM SOURCE

3	NWSESE	3	32N	38E	VALLEY
Period of Diversion:	JANUARY 1 TO DECEMBER 31				
Diversion Means:	LIVESTOCK DIRECT FROM SOURCE				
4	E2NWSW	3	32N	38E	VALLEY
Period of Diversion:	JANUARY 1 TO DECEMBER 31				
Diversion Means:	LIVESTOCK DIRECT FROM SOURCE				
5	W2SENW	3	32N	38E	VALLEY
Period of Diversion:	JANUARY 1 TO DECEMBER 31				
Diversion Means:	LIVESTOCK DIRECT FROM SOURCE				
6	3	3	32N	38E	VALLEY
Period of Diversion:	JANUARY 1 TO DECEMBER 31				
Diversion Means:	LIVESTOCK DIRECT FROM SOURCE				
7	4	3	32N	38E	VALLEY
Period of Diversion:	JANUARY 1 TO DECEMBER 31				
Diversion Means:	LIVESTOCK DIRECT FROM SOURCE				

Period of Use: JANUARY 1 TO DECEMBER 31

Place of Use:

<u>ID</u>	<u>Acres</u>	<u>Govt Lot</u>	<u>Qtr Sec</u>	<u>Sec</u>	<u>Twp</u>	<u>Rge</u>	<u>County</u>
1			E2SW	3	32N	38E	VALLEY
2			W2SE	3	32N	38E	VALLEY
3			NWSESE	3	32N	38E	VALLEY
4			E2NWSW	3	32N	38E	VALLEY
5			W2SENW	3	32N	38E	VALLEY
6		3		3	32N	38E	VALLEY
7		4		3	32N	38E	VALLEY

Remarks:

THE FOLLOWING ISSUES WERE IDENTIFIED BY THE DNRC DURING ITS EXAMINATION OF THIS WATER RIGHT CLAIM.
 THIS CLAIM NUMBER WAS NOT INCLUDED IN THE BASIN 40O DECREE ISSUED 05/24/1995.
 THE OWNERSHIP OF THIS RIGHT MAY BE QUESTIONABLE. PART OR ALL OF THE PLACE OF USE APPEARS TO BE ON FEDERAL LAND.

A BETTER UNDERSTANDING OF YOUR CLAIMED WATER RIGHT CAN BE OBTAINED BY COMPARING YOUR RIGHT WITH OTHER CLAIMS IN THE BASIN. FOR EXAMPLE, COMPARE PRIORITY DATES, FLOW RATES, VOLUMES, OR ACRES IRRIGATED. ALSO, YOUR WATER RIGHT MAY BE SUBJECT TO WATER RIGHTS IN ADJOINING SUBBASINS OR BASINS AS WELL AS BEING SUBJECT TO OTHER RIGHTS ON YOUR SOURCE OF SUPPLY. FINALLY, YOUR WATER RIGHT MAY BE SUBJECT TO INDIAN RESERVED AND FEDERAL RESERVED WATER RIGHTS.

COMPLETE DETAILS REGARDING THE DNRC PREPARATION OF THIS INTERLOCUTORY DECREE AND RELATED MATERIALS CAN BE REVIEWED AT THE OFFICE LOCATIONS IDENTIFIED IN THE DOCUMENT ENTITLED "NOTICE OF ENTRY OF INTERLOCUTORY DECREE AND NOTICE OF AVAILABILITY."

SEE GENERAL FINDINGS OF FACT AND CONCLUSIONS OF LAW FOR FURTHER EXPLANATION OF YOUR CLAIMED WATER RIGHT. THESE FINDINGS CAN BE FOUND AS INDICATED IN THE DOCUMENT ENTITLED "NOTICE OF ENTRY OF INTERLOCUTORY DECREE AND NOTICE OF AVAILABILITY." IF YOU NEED OBJECTION FORMS, OR HAVE QUESTIONS ABOUT WATER COURT PROCEDURES OR CHANGES TO YOUR RIGHT, YOU CAN CONTACT THE WATER COURT BY CALLING 1-800-624-3270 (WITHIN MONTANA ONLY) OR 1-406-586-4364, OR BY WRITING TO P.O. BOX 1389, BOZEMAN, MT 59771-1389.

INTERLOCUTORY DECREE
MILK RIVER, BELOW WHITEWATER INCLUDING PORCUPINE CREEK
BASIN 400
ABSTRACT OF WATER RIGHT CLAIM

IMPORTANT NOTICE

YOUR WATER RIGHT AS SHOWN ON THIS ABSTRACT MAY HAVE CHANGES FROM YOUR WATER RIGHT AS CLAIMED OR AMENDED. AN ASTERISK (*) HAS BEEN PLACED NEXT TO EACH ITEM CHANGED BY THE MONTANA WATER COURT OR BY THE DEPARTMENT OF NATURAL RESOURCES AND CONSERVATION (DNRC) DURING THE PREPARATION OF THIS INTERLOCUTORY DECREE. THESE CHANGES ARE AUTHORIZED BY THE MONTANA SUPREME COURT WATER RIGHT CLAIMS EXAMINATION RULES OR BY ORDER OF THE WATER COURT.

OBJECTIONS MAY BE FILED ACCORDING TO THE PROCEDURES OUTLINED IN THE DOCUMENT ENTITLED "NOTICE OF ENTRY OF INTERLOCUTORY DECREE AND NOTICE OF AVAILABILITY."

Water Right Number: 400 30136623 STATEMENT OF CLAIM

Version: 1 -- ORIGINAL RIGHT

Status: ACTIVE

Owners: BUGGY CREEK LIVESTOCK LLLP
PO BOX 1
GLASGOW, MT 59230

Priority Date: DECEMBER 31, 1920

Type of Historical Right: USE

Purpose (Use): STOCK

***Flow Rate:** A SPECIFIC FLOW RATE HAS NOT BEEN DECREED BECAUSE THIS USE CONSISTS OF STOCK DRINKING DIRECTLY FROM THE SOURCE, OR FROM A DITCH SYSTEM. THE FLOW RATE IS LIMITED TO THE MINIMUM AMOUNT HISTORICALLY NECESSARY TO SUSTAIN THIS PURPOSE.

***Volume:** THIS RIGHT INCLUDES THE AMOUNT OF WATER CONSUMPTIVELY USED FOR STOCKWATERING PURPOSES AT THE RATE OF 30 GALLONS PER DAY PER ANIMAL UNIT. ANIMAL UNITS SHALL BE BASED ON REASONABLE CARRYING CAPACITY AND HISTORICAL USE OF THE AREA SERVICED BY THIS WATER SOURCE.

Source Name: CANYON CREEK

Source Type: SURFACE WATER

Source Name: UNNAMED TRIBUTARY OF CANYON CREEK

Source Type: SURFACE WATER

***Point of Diversion and Means of Diversion:**

<u>ID</u>	<u>Govt Lot</u>	<u>Qtr Sec</u>	<u>Sec</u>	<u>Twp</u>	<u>Rge</u>	<u>County</u>
1		E2NE	10	32N	38E	VALLEY

Source Name: UNNAMED TRIBUTARY OF CANYON CREEK

Period of Diversion: JANUARY 1 TO DECEMBER 31

Diversion Means: LIVESTOCK DIRECT FROM SOURCE

2	W2	11	32N	38E	VALLEY		
Source Name:	CANYON CREEK						
Period of Diversion:	JANUARY 1 TO DECEMBER 31						
Diversion Means:	LIVESTOCK DIRECT FROM SOURCE						
3		11	32N	38E	VALLEY		
Source Name:	UNNAMED TRIBUTARY OF CANYON CREEK						
Period of Diversion:	JANUARY 1 TO DECEMBER 31						
Diversion Means:	LIVESTOCK DIRECT FROM SOURCE						
4	W2NW	12	32N	38E	VALLEY		
Source Name:	UNNAMED TRIBUTARY OF CANYON CREEK						
Period of Diversion:	JANUARY 1 TO DECEMBER 31						
Diversion Means:	LIVESTOCK DIRECT FROM SOURCE						
5		NWNWSW	12	32N	38E	VALLEY	
Source Name:	UNNAMED TRIBUTARY OF CANYON CREEK						
Period of Diversion:	JANUARY 1 TO DECEMBER 31						
Diversion Means:	LIVESTOCK DIRECT FROM SOURCE						
6		E2	3	32N	38E	VALLEY	
Source Name:	UNNAMED TRIBUTARY OF CANYON CREEK						
Period of Diversion:	JANUARY 1 TO DECEMBER 31						
Diversion Means:	LIVESTOCK DIRECT FROM SOURCE						
7		3	NENW	3	32N	38E	VALLEY
Source Name:	UNNAMED TRIBUTARY OF CANYON CREEK						
Period of Diversion:	JANUARY 1 TO DECEMBER 31						
Diversion Means:	LIVESTOCK DIRECT FROM SOURCE						
8		E2	2	32N	38E	VALLEY	
Source Name:	CANYON CREEK						
Period of Diversion:	JANUARY 1 TO DECEMBER 31						
Diversion Means:	LIVESTOCK DIRECT FROM SOURCE						
9		SESW	2	32N	38E	VALLEY	
Source Name:	CANYON CREEK						
Period of Diversion:	JANUARY 1 TO DECEMBER 31						
Diversion Means:	LIVESTOCK DIRECT FROM SOURCE						
10			2	32N	38E	VALLEY	
Source Name:	UNNAMED TRIBUTARY OF CANYON CREEK						
Period of Diversion:	JANUARY 1 TO DECEMBER 31						
Diversion Means:	LIVESTOCK DIRECT FROM SOURCE						
11		W2	1	32N	38E	VALLEY	
Source Name:	UNNAMED TRIBUTARY OF CANYON CREEK						

	Period of Diversion:	JANUARY 1 TO DECEMBER 31				
	Diversion Means:	LIVESTOCK DIRECT FROM SOURCE				
12		W2NW	1	32N	38E	VALLEY
	Source Name:	CANYON CREEK				
	Period of Diversion:	JANUARY 1 TO DECEMBER 31				
	Diversion Means:	LIVESTOCK DIRECT FROM SOURCE				
13		2 NWNE	1	32N	38E	VALLEY
	Source Name:	UNNAMED TRIBUTARY OF CANYON CREEK				
	Period of Diversion:	JANUARY 1 TO DECEMBER 31				
	Diversion Means:	LIVESTOCK DIRECT FROM SOURCE				
14		E2	33	33N	38E	VALLEY
	Source Name:	UNNAMED TRIBUTARY OF CANYON CREEK				
	Period of Diversion:	JANUARY 1 TO DECEMBER 31				
	Diversion Means:	LIVESTOCK DIRECT FROM SOURCE				
15		E2W2	33	33N	38E	VALLEY
	Source Name:	UNNAMED TRIBUTARY OF CANYON CREEK				
	Period of Diversion:	JANUARY 1 TO DECEMBER 31				
	Diversion Means:	LIVESTOCK DIRECT FROM SOURCE				
16		E2	34	33N	38E	VALLEY
	Source Name:	CANYON CREEK				
	Period of Diversion:	JANUARY 1 TO DECEMBER 31				
	Diversion Means:	LIVESTOCK DIRECT FROM SOURCE				
17			34	33N	38E	VALLEY
	Source Name:	UNNAMED TRIBUTARY OF CANYON CREEK				
	Period of Diversion:	JANUARY 1 TO DECEMBER 31				
	Diversion Means:	LIVESTOCK DIRECT FROM SOURCE				
18		W2W2	35	33N	38E	VALLEY
	Source Name:	UNNAMED TRIBUTARY OF CANYON CREEK				
	Period of Diversion:	JANUARY 1 TO DECEMBER 31				
	Diversion Means:	LIVESTOCK DIRECT FROM SOURCE				
19		NENW	35	33N	38E	VALLEY
	Source Name:	UNNAMED TRIBUTARY OF CANYON CREEK				
	Period of Diversion:	JANUARY 1 TO DECEMBER 31				
	Diversion Means:	LIVESTOCK DIRECT FROM SOURCE				
20		SE	28	33N	38E	VALLEY
	Source Name:	UNNAMED TRIBUTARY OF CANYON CREEK				
	Period of Diversion:	JANUARY 1 TO DECEMBER 31				
	Diversion Means:	LIVESTOCK DIRECT FROM SOURCE				

21	W2	27	33N	38E	VALLEY
Source Name:	UNNAMED TRIBUTARY OF CANYON CREEK				
Period of Diversion:	JANUARY 1 TO DECEMBER 31				
Diversion Means:	LIVESTOCK DIRECT FROM SOURCE				
22	E2SE	27	33N	38E	VALLEY
Source Name:	UNNAMED TRIBUTARY OF CANYON CREEK				
Period of Diversion:	JANUARY 1 TO DECEMBER 31				
Diversion Means:	LIVESTOCK DIRECT FROM SOURCE				
23	E2	27	33N	38E	VALLEY
Source Name:	CANYON CREEK				
Period of Diversion:	JANUARY 1 TO DECEMBER 31				
Diversion Means:	LIVESTOCK DIRECT FROM SOURCE				
24	N2NE	27	33N	38E	VALLEY
Source Name:	UNNAMED TRIBUTARY OF CANYON CREEK				
Period of Diversion:	JANUARY 1 TO DECEMBER 31				
Diversion Means:	LIVESTOCK DIRECT FROM SOURCE				
25	W2NW	26	33N	38E	VALLEY
Source Name:	UNNAMED TRIBUTARY OF CANYON CREEK				
Period of Diversion:	JANUARY 1 TO DECEMBER 31				
Diversion Means:	LIVESTOCK DIRECT FROM SOURCE				
26	NENW	26	33N	38E	VALLEY
Source Name:	UNNAMED TRIBUTARY OF CANYON CREEK				
Period of Diversion:	JANUARY 1 TO DECEMBER 31				
Diversion Means:	LIVESTOCK DIRECT FROM SOURCE				
27	NWNE	26	33N	38E	VALLEY
Source Name:	UNNAMED TRIBUTARY OF CANYON CREEK				
Period of Diversion:	JANUARY 1 TO DECEMBER 31				
Diversion Means:	LIVESTOCK DIRECT FROM SOURCE				
28	S2	22	33N	38E	VALLEY
Source Name:	UNNAMED TRIBUTARY OF CANYON CREEK				
Period of Diversion:	JANUARY 1 TO DECEMBER 31				
Diversion Means:	LIVESTOCK DIRECT FROM SOURCE				
29	W2SE	22	33N	38E	VALLEY
Source Name:	CANYON CREEK				
Period of Diversion:	JANUARY 1 TO DECEMBER 31				
Diversion Means:	LIVESTOCK DIRECT FROM SOURCE				
30	W2	23	33N	38E	VALLEY
Source Name:	UNNAMED TRIBUTARY OF CANYON CREEK				

Period of Diversion: JANUARY 1 TO DECEMBER 31

Diversion Means: LIVESTOCK DIRECT FROM SOURCE

31 S2SE 23 33N 38E VALLEY

Source Name: UNNAMED TRIBUTARY OF CANYON CREEK

Period of Diversion: JANUARY 1 TO DECEMBER 31

Diversion Means: LIVESTOCK DIRECT FROM SOURCE

Period of Use: JANUARY 1 TO DECEMBER 31

***Place of Use:**

<u>ID</u>	<u>Acres</u>	<u>Govt Lot</u>	<u>Qtr</u>	<u>Sec</u>	<u>Twp</u>	<u>Rge</u>	<u>County</u>
1			E2NE	10	32N	38E	VALLEY
2			W2	11	32N	38E	VALLEY
3				11	32N	38E	VALLEY
4			W2NW	12	32N	38E	VALLEY
5			NWNWSW	12	32N	38E	VALLEY
6			E2	3	32N	38E	VALLEY
7		3	NENW	3	32N	38E	VALLEY
8			E2	2	32N	38E	VALLEY
9			SESW	2	32N	38E	VALLEY
10				2	32N	38E	VALLEY
11			W2	1	32N	38E	VALLEY
12			W2NW	1	32N	38E	VALLEY
13		2	NWNE	1	32N	38E	VALLEY
14			E2	33	33N	38E	VALLEY
15			E2W2	33	33N	38E	VALLEY
16			E2	34	33N	38E	VALLEY
17				34	33N	38E	VALLEY
18			W2W2	35	33N	38E	VALLEY
19			NENW	35	33N	38E	VALLEY
20			SE	28	33N	38E	VALLEY
21			W2	27	33N	38E	VALLEY
22			E2SE	27	33N	38E	VALLEY
23			E2	27	33N	38E	VALLEY
24			N2NE	27	33N	38E	VALLEY
25			W2NW	26	33N	38E	VALLEY
26			NENW	26	33N	38E	VALLEY
27			NWNE	26	33N	38E	VALLEY
28			S2	22	33N	38E	VALLEY
29			W2SE	22	33N	38E	VALLEY
30			W2	23	33N	38E	VALLEY
31			S2SE	23	33N	38E	VALLEY

Remarks:

THE FOLLOWING ISSUES WERE IDENTIFIED BY THE DNRC DURING ITS EXAMINATION OF THIS WATER RIGHT CLAIM.

THIS CLAIM NUMBER WAS NOT INCLUDED IN THE BASIN 400 DECREE ISSUED 05/24/1995.

THE WATER RIGHTS LISTED FOLLOWING THIS STATEMENT WERE FILED BY DIFFERENT PARTIES WHO CLAIM OVERLAPPING PLACES OF USE. 400 30136623, 400 30143238.

THE WATER RIGHTS LISTED FOLLOWING THIS STATEMENT WERE FILED BY DIFFERENT PARTIES WHO CLAIM OVERLAPPING PLACES OF USE. 400 30143238, 400 30143346, 400 30136623.

THE OWNERSHIP OF THIS RIGHT MAY BE QUESTIONABLE. PART OR ALL OF THE PLACE OF USE APPEARS TO BE ON FEDERAL LAND.

A BETTER UNDERSTANDING OF YOUR CLAIMED WATER RIGHT CAN BE OBTAINED BY COMPARING YOUR RIGHT WITH OTHER CLAIMS IN THE BASIN. FOR EXAMPLE, COMPARE PRIORITY DATES, FLOW RATES, VOLUMES, OR ACRES IRRIGATED. ALSO, YOUR WATER RIGHT MAY BE SUBJECT TO WATER RIGHTS IN ADJOINING SUBBASINS OR BASINS AS WELL AS BEING SUBJECT TO OTHER RIGHTS ON YOUR SOURCE OF SUPPLY. FINALLY, YOUR WATER RIGHT MAY BE SUBJECT TO INDIAN RESERVED AND FEDERAL RESERVED WATER RIGHTS.

COMPLETE DETAILS REGARDING THE DNRC PREPARATION OF THIS INTERLOCUTORY DECREE AND RELATED MATERIALS CAN BE REVIEWED AT THE OFFICE LOCATIONS IDENTIFIED IN THE DOCUMENT ENTITLED "NOTICE OF ENTRY OF INTERLOCUTORY DECREE AND NOTICE OF AVAILABILITY."

SEE GENERAL FINDINGS OF FACT AND CONCLUSIONS OF LAW FOR FURTHER EXPLANATION OF YOUR CLAIMED WATER RIGHT. THESE FINDINGS CAN BE FOUND AS INDICATED IN THE DOCUMENT ENTITLED "NOTICE OF ENTRY OF INTERLOCUTORY DECREE AND NOTICE OF AVAILABILITY." IF YOU NEED OBJECTION FORMS, OR HAVE QUESTIONS ABOUT WATER COURT PROCEDURES OR CHANGES TO YOUR RIGHT, YOU CAN CONTACT THE WATER COURT BY CALLING 1-800-624-3270 (WITHIN MONTANA ONLY) OR 1-406-586-4364, OR BY WRITING TO P.O. BOX 1389, BOZEMAN, MT 59771-1389.

INTERLOCUTORY DECREE
MILK RIVER, BELOW WHITEWATER INCLUDING PORCUPINE CREEK
BASIN 400
ABSTRACT OF WATER RIGHT CLAIM

IMPORTANT NOTICE

YOUR WATER RIGHT AS SHOWN ON THIS ABSTRACT MAY HAVE CHANGES FROM YOUR WATER RIGHT AS CLAIMED OR AMENDED. AN ASTERISK (*) HAS BEEN PLACED NEXT TO EACH ITEM CHANGED BY THE MONTANA WATER COURT OR BY THE DEPARTMENT OF NATURAL RESOURCES AND CONSERVATION (DNRC) DURING THE PREPARATION OF THIS INTERLOCUTORY DECREE. THESE CHANGES ARE AUTHORIZED BY THE MONTANA SUPREME COURT WATER RIGHT CLAIMS EXAMINATION RULES OR BY ORDER OF THE WATER COURT.

OBJECTIONS MAY BE FILED ACCORDING TO THE PROCEDURES OUTLINED IN THE DOCUMENT ENTITLED "NOTICE OF ENTRY OF INTERLOCUTORY DECREE AND NOTICE OF AVAILABILITY."

Water Right Number: 400 30136625 STATEMENT OF CLAIM

Version: 1 -- ORIGINAL RIGHT

Status: ACTIVE

Owners: BUGGY CREEK LIVESTOCK LLLP
PO BOX 1
GLASGOW, MT 59230

Priority Date: DECEMBER 31, 1908

Type of Historical Right: USE

Purpose (Use): STOCK

***Flow Rate:** A SPECIFIC FLOW RATE HAS NOT BEEN DECREED BECAUSE THIS USE CONSISTS OF STOCK DRINKING DIRECTLY FROM THE SOURCE, OR FROM A DITCH SYSTEM. THE FLOW RATE IS LIMITED TO THE MINIMUM AMOUNT HISTORICALLY NECESSARY TO SUSTAIN THIS PURPOSE.

***Volume:** THIS RIGHT INCLUDES THE AMOUNT OF WATER CONSUMPTIVELY USED FOR STOCKWATERING PURPOSES AT THE RATE OF 30 GALLONS PER DAY PER ANIMAL UNIT. ANIMAL UNITS SHALL BE BASED ON REASONABLE CARRYING CAPACITY AND HISTORICAL USE OF THE AREA SERVICED BY THIS WATER SOURCE.

Source Name: BUGGY CREEK

Source Type: SURFACE WATER

Source Name: UNNAMED TRIBUTARY OF BUGGY CREEK

Source Type: SURFACE WATER

***Source Name:** UNNAMED TRIBUTARY OF WOLF CREEK

Source Type: SURFACE WATER

***Point of Diversion and Means of Diversion:**

<u>ID</u>	<u>Govt Lot</u>	<u>Qtr</u>	<u>Sec</u>	<u>Sec</u>	<u>Twp</u>	<u>Rge</u>	<u>County</u>
1		NESE	12	32N	38E	VALLEY	

Source Name: UNNAMED TRIBUTARY OF BUGGY CREEK

	Period of Diversion:	JANUARY 1 TO DECEMBER 31				
	Diversion Means:	LIVESTOCK DIRECT FROM SOURCE				
2		W2 12 32N	38E	VALLEY		
	Source Name:	UNNAMED TRIBUTARY OF BUGGY CREEK				
	Period of Diversion:	JANUARY 1 TO DECEMBER 31				
	Diversion Means:	LIVESTOCK DIRECT FROM SOURCE				
3		NE 12 32N	38E	VALLEY		
	Source Name:	BUGGY CREEK				
	Period of Diversion:	JANUARY 1 TO DECEMBER 31				
	Diversion Means:	LIVESTOCK DIRECT FROM SOURCE				
4		NE 12 32N	38E	VALLEY		
	Source Name:	UNNAMED TRIBUTARY OF BUGGY CREEK				
	Period of Diversion:	JANUARY 1 TO DECEMBER 31				
	Diversion Means:	LIVESTOCK DIRECT FROM SOURCE				
5		N2 7 32N	39E	VALLEY		
	Source Name:	UNNAMED TRIBUTARY OF BUGGY CREEK				
	Period of Diversion:	JANUARY 1 TO DECEMBER 31				
	Diversion Means:	LIVESTOCK DIRECT FROM SOURCE				
6		SW 7 32N	39E	VALLEY		
	Source Name:	UNNAMED TRIBUTARY OF BUGGY CREEK				
	Period of Diversion:	JANUARY 1 TO DECEMBER 31				
	Diversion Means:	LIVESTOCK DIRECT FROM SOURCE				
7		SE 7 32N	39E	VALLEY		
	*Source Name:	UNNAMED TRIBUTARY OF WOLF CREEK				
	Period of Diversion:	JANUARY 1 TO DECEMBER 31				
	Diversion Means:	LIVESTOCK DIRECT FROM SOURCE				
8		W2SW 8 32N	39E	VALLEY		
	Source Name:	UNNAMED TRIBUTARY OF WOLF CREEK				
	Period of Diversion:	JANUARY 1 TO DECEMBER 31				
	Diversion Means:	LIVESTOCK DIRECT FROM SOURCE				
9		W2NW 8 32N	39E	VALLEY		
	*Source Name:	UNNAMED TRIBUTARY OF WOLF CREEK				
	Period of Diversion:	JANUARY 1 TO DECEMBER 31				
	Diversion Means:	LIVESTOCK DIRECT FROM SOURCE				
10		NENW 8 32N	39E	VALLEY		
	*Source Name:	UNNAMED TRIBUTARY OF WOLF CREEK				
	Period of Diversion:	JANUARY 1 TO DECEMBER 31				
	Diversion Means:	LIVESTOCK DIRECT FROM SOURCE				

11	SESW	1	32N	38E	VALLEY
Source Name:	UNNAMED TRIBUTARY OF BUGGY CREEK				
Period of Diversion:	JANUARY 1 TO DECEMBER 31				
Diversion Means:	LIVESTOCK DIRECT FROM SOURCE				
12	E2	1	32N	38E	VALLEY
Source Name:	UNNAMED TRIBUTARY OF BUGGY CREEK				
Period of Diversion:	JANUARY 1 TO DECEMBER 31				
Diversion Means:	LIVESTOCK DIRECT FROM SOURCE				
13	SWSE	6	32N	39E	VALLEY
Source Name:	UNNAMED TRIBUTARY OF BUGGY CREEK				
Period of Diversion:	JANUARY 1 TO DECEMBER 31				
Diversion Means:	LIVESTOCK DIRECT FROM SOURCE				
14	E2E2	6	32N	39E	VALLEY
Source Name:	UNNAMED TRIBUTARY OF BUGGY CREEK				
Period of Diversion:	JANUARY 1 TO DECEMBER 31				
Diversion Means:	LIVESTOCK DIRECT FROM SOURCE				
15	SW	6	32N	39E	VALLEY
Source Name:	UNNAMED TRIBUTARY OF BUGGY CREEK				
Period of Diversion:	JANUARY 1 TO DECEMBER 31				
Diversion Means:	LIVESTOCK DIRECT FROM SOURCE				
16	W2	5	32N	39E	VALLEY
Source Name:	UNNAMED TRIBUTARY OF BUGGY CREEK				
Period of Diversion:	JANUARY 1 TO DECEMBER 31				
Diversion Means:	LIVESTOCK DIRECT FROM SOURCE				
17	SW	35	33N	38E	VALLEY
Source Name:	UNNAMED TRIBUTARY OF BUGGY CREEK				
Period of Diversion:	JANUARY 1 TO DECEMBER 31				
Diversion Means:	LIVESTOCK DIRECT FROM SOURCE				
18	E2	35	33N	38E	VALLEY
Source Name:	UNNAMED TRIBUTARY OF BUGGY CREEK				
Period of Diversion:	JANUARY 1 TO DECEMBER 31				
Diversion Means:	LIVESTOCK DIRECT FROM SOURCE				
19	E2SE	35	33N	38E	VALLEY
Source Name:	BUGGY CREEK				
Period of Diversion:	JANUARY 1 TO DECEMBER 31				
Diversion Means:	LIVESTOCK DIRECT FROM SOURCE				
20		36	33N	38E	VALLEY
Source Name:	UNNAMED TRIBUTARY OF BUGGY CREEK				

	Period of Diversion:	JANUARY 1 TO DECEMBER 31				
	Diversion Means:	LIVESTOCK DIRECT FROM SOURCE				
21		W2W2	36	33N	38E	VALLEY
	Source Name:	BUGGY CREEK				
	Period of Diversion:	JANUARY 1 TO DECEMBER 31				
	Diversion Means:	LIVESTOCK DIRECT FROM SOURCE				
22		NENW	36	33N	38E	VALLEY
	Source Name:	BUGGY CREEK				
	Period of Diversion:	JANUARY 1 TO DECEMBER 31				
	Diversion Means:	LIVESTOCK DIRECT FROM SOURCE				
23		E2	26	33N	38E	VALLEY
	Source Name:	UNNAMED TRIBUTARY OF BUGGY CREEK				
	Period of Diversion:	JANUARY 1 TO DECEMBER 31				
	Diversion Means:	LIVESTOCK DIRECT FROM SOURCE				
24			25	33N	38E	VALLEY
	Source Name:	UNNAMED TRIBUTARY OF BUGGY CREEK				
	Period of Diversion:	JANUARY 1 TO DECEMBER 31				
	Diversion Means:	LIVESTOCK DIRECT FROM SOURCE				
25		9	30	33N	39E	VALLEY
	Source Name:	UNNAMED TRIBUTARY OF BUGGY CREEK				
	Period of Diversion:	JANUARY 1 TO DECEMBER 31				
	Diversion Means:	LIVESTOCK DIRECT FROM SOURCE				
26		SW	24	33N	38E	VALLEY
	Source Name:	UNNAMED TRIBUTARY OF BUGGY CREEK				
	Period of Diversion:	JANUARY 1 TO DECEMBER 31				
	Diversion Means:	LIVESTOCK DIRECT FROM SOURCE				
27		E2	24	33N	38E	VALLEY
	Source Name:	UNNAMED TRIBUTARY OF BUGGY CREEK				
	Period of Diversion:	JANUARY 1 TO DECEMBER 31				
	Diversion Means:	LIVESTOCK DIRECT FROM SOURCE				
28		E2NE	24	33N	38E	VALLEY
	Source Name:	BUGGY CREEK				
	Period of Diversion:	JANUARY 1 TO DECEMBER 31				
	Diversion Means:	LIVESTOCK DIRECT FROM SOURCE				
29		9	19	33N	39E	VALLEY
	Source Name:	UNNAMED TRIBUTARY OF BUGGY CREEK				
	Period of Diversion:	JANUARY 1 TO DECEMBER 31				
	Diversion Means:	LIVESTOCK DIRECT FROM SOURCE				

30	2	19	33N	39E	VALLEY
Source Name:	UNNAMED TRIBUTARY OF BUGGY CREEK				
Period of Diversion:	JANUARY 1 TO DECEMBER 31				
Diversion Means:	LIVESTOCK DIRECT FROM SOURCE				
31	SWSE	13	33N	38E	VALLEY
Source Name:	UNNAMED TRIBUTARY OF BUGGY CREEK				
Period of Diversion:	JANUARY 1 TO DECEMBER 31				
Diversion Means:	LIVESTOCK DIRECT FROM SOURCE				
32	E2E2	13	33N	38E	VALLEY
Source Name:	UNNAMED TRIBUTARY OF BUGGY CREEK				
Period of Diversion:	JANUARY 1 TO DECEMBER 31				
Diversion Means:	LIVESTOCK DIRECT FROM SOURCE				
33	9	18	33N	39E	VALLEY
Source Name:	BUGGY CREEK				
Period of Diversion:	JANUARY 1 TO DECEMBER 31				
Diversion Means:	LIVESTOCK DIRECT FROM SOURCE				
34	W2	18	33N	39E	VALLEY
Source Name:	UNNAMED TRIBUTARY OF BUGGY CREEK				
Period of Diversion:	JANUARY 1 TO DECEMBER 31				
Diversion Means:	LIVESTOCK DIRECT FROM SOURCE				
35	NE	18	33N	39E	VALLEY
Source Name:	UNNAMED TRIBUTARY OF BUGGY CREEK				
Period of Diversion:	JANUARY 1 TO DECEMBER 31				
Diversion Means:	LIVESTOCK DIRECT FROM SOURCE				
36	NW	18	33N	39E	VALLEY
Source Name:	BUGGY CREEK				
Period of Diversion:	JANUARY 1 TO DECEMBER 31				
Diversion Means:	LIVESTOCK DIRECT FROM SOURCE				
37	S2	7	33N	39E	VALLEY
Source Name:	UNNAMED TRIBUTARY OF BUGGY CREEK				
Period of Diversion:	JANUARY 1 TO DECEMBER 31				
Diversion Means:	LIVESTOCK DIRECT FROM SOURCE				
38	W2SW	7	33N	39E	VALLEY
Source Name:	BUGGY CREEK				
Period of Diversion:	JANUARY 1 TO DECEMBER 31				
Diversion Means:	LIVESTOCK DIRECT FROM SOURCE				
39	S2NE	7	33N	39E	VALLEY
Source Name:	UNNAMED TRIBUTARY OF BUGGY CREEK				

	Period of Diversion:	JANUARY 1 TO DECEMBER 31				
	Diversion Means:	LIVESTOCK DIRECT FROM SOURCE				
40		W2	8	33N	39E	VALLEY
	Source Name:	UNNAMED TRIBUTARY OF BUGGY CREEK				
	Period of Diversion:	JANUARY 1 TO DECEMBER 31				
	Diversion Means:	LIVESTOCK DIRECT FROM SOURCE				
41		W2NE	8	33N	39E	VALLEY
	Source Name:	UNNAMED TRIBUTARY OF BUGGY CREEK				
	Period of Diversion:	JANUARY 1 TO DECEMBER 31				
	Diversion Means:	LIVESTOCK DIRECT FROM SOURCE				
	Period of Use:	JANUARY 1 TO DECEMBER 31				

***Place of Use:**

<u>ID</u>	<u>Acres</u>	<u>Govt Lot</u>	<u>Qtr Sec</u>	<u>Sec</u>	<u>Twp</u>	<u>Rge</u>	<u>County</u>
1			NESE	12	32N	38E	VALLEY
2			W2	12	32N	38E	VALLEY
3			NE	12	32N	38E	VALLEY
4			NE	12	32N	38E	VALLEY
5			N2	7	32N	39E	VALLEY
6			SW	7	32N	39E	VALLEY
7			SE	7	32N	39E	VALLEY
8			W2SW	8	32N	39E	VALLEY
9			W2NW	8	32N	39E	VALLEY
10			NENW	8	32N	39E	VALLEY
11			SESW	1	32N	38E	VALLEY
12			E2	1	32N	38E	VALLEY
13			SWSE	6	32N	39E	VALLEY
14			E2E2	6	32N	39E	VALLEY
15			SW	6	32N	39E	VALLEY
16			W2	5	32N	39E	VALLEY
17			SW	35	33N	38E	VALLEY
18			E2	35	33N	38E	VALLEY
19			E2SE	35	33N	38E	VALLEY
20				36	33N	38E	VALLEY
21			W2W2	36	33N	38E	VALLEY
22			NENW	36	33N	38E	VALLEY
23			E2	26	33N	38E	VALLEY
24				25	33N	38E	VALLEY
25		9		30	33N	39E	VALLEY
26			SW	24	33N	38E	VALLEY
27			E2	24	33N	38E	VALLEY
28			E2NE	24	33N	38E	VALLEY
29		9		19	33N	39E	VALLEY
30		2		19	33N	39E	VALLEY
31			SWSE	13	33N	38E	VALLEY
32			E2E2	13	33N	38E	VALLEY
33		9		18	33N	39E	VALLEY
34			W2	18	33N	39E	VALLEY
35			NE	18	33N	39E	VALLEY
36			NW	18	33N	39E	VALLEY
37			S2	7	33N	39E	VALLEY
38			W2SW	7	33N	39E	VALLEY
39			S2NE	7	33N	39E	VALLEY
40			W2	8	33N	39E	VALLEY
41			W2NE	8	33N	39E	VALLEY

Remarks:

THE FOLLOWING ISSUES WERE IDENTIFIED BY THE DNRC DURING ITS EXAMINATION OF THIS WATER RIGHT CLAIM.

THIS CLAIM NUMBER WAS NOT INCLUDED IN THE BASIN 400 DECREE ISSUED 05/24/1995.

ACCORDING TO CADASTRAL PROPERTY OWNERSHIP RECORDS, AS OF 05/22/2023 , A PORTION OF THE PROPERTY ON WHICH THIS WATER RIGHT IS USED APPEARS TO BE OWNED BY M LEE CORNWELL, PO BOX 1031, GLASGOW, MT 59230-1031.

THE OWNERSHIP OF THIS RIGHT MAY BE QUESTIONABLE. PART OF THE PLACE OF USE APPEARS TO BE ON STATE LANDS.

THE OWNERSHIP OF THIS RIGHT MAY BE QUESTIONABLE. PART OR ALL OF THE PLACE OF USE APPEARS TO BE ON FEDERAL LAND.

A PORTION OF THE CLAIMED POINT OF DIVERSION AND PLACE OF USE DOES NOT MEET THE DEFINITION OF AN EXEMPT RIGHT UNDER 85-2-222, MCA, AND INVOLVES AN ON-STREAM RESERVOIR.

A BETTER UNDERSTANDING OF YOUR CLAIMED WATER RIGHT CAN BE OBTAINED BY COMPARING YOUR RIGHT WITH OTHER CLAIMS IN THE BASIN. FOR EXAMPLE, COMPARE PRIORITY DATES, FLOW RATES, VOLUMES, OR ACRES IRRIGATED. ALSO, YOUR WATER RIGHT MAY BE SUBJECT TO WATER RIGHTS IN ADJOINING SUBBASINS OR BASINS AS WELL AS BEING SUBJECT TO OTHER RIGHTS ON YOUR SOURCE OF SUPPLY. FINALLY, YOUR WATER RIGHT MAY BE SUBJECT TO INDIAN RESERVED AND FEDERAL RESERVED WATER RIGHTS.

COMPLETE DETAILS REGARDING THE DNRC PREPARATION OF THIS INTERLOCUTORY DECREE AND RELATED MATERIALS CAN BE REVIEWED AT THE OFFICE LOCATIONS IDENTIFIED IN THE DOCUMENT ENTITLED "NOTICE OF ENTRY OF INTERLOCUTORY DECREE AND NOTICE OF AVAILABILITY."

SEE GENERAL FINDINGS OF FACT AND CONCLUSIONS OF LAW FOR FURTHER EXPLANATION OF YOUR CLAIMED WATER RIGHT. THESE FINDINGS CAN BE FOUND AS INDICATED IN THE DOCUMENT ENTITLED "NOTICE OF ENTRY OF INTERLOCUTORY DECREE AND NOTICE OF AVAILABILITY." IF YOU NEED OBJECTION FORMS, OR HAVE QUESTIONS ABOUT WATER COURT PROCEDURES OR CHANGES TO YOUR RIGHT, YOU CAN CONTACT THE WATER COURT BY CALLING 1-800-624-3270 (WITHIN MONTANA ONLY) OR 1-406-586-4364, OR BY WRITING TO P.O. BOX 1389, BOZEMAN, MT 59771-1389.

INTERLOCUTORY DECREE
MILK RIVER, BELOW WHITEWATER INCLUDING PORCUPINE CREEK
BASIN 400
ABSTRACT OF WATER RIGHT CLAIM

IMPORTANT NOTICE

YOUR WATER RIGHT AS SHOWN ON THIS ABSTRACT MAY HAVE CHANGES FROM YOUR WATER RIGHT AS CLAIMED OR AMENDED. AN ASTERISK (*) HAS BEEN PLACED NEXT TO EACH ITEM CHANGED BY THE MONTANA WATER COURT OR BY THE DEPARTMENT OF NATURAL RESOURCES AND CONSERVATION (DNRC) DURING THE PREPARATION OF THIS INTERLOCUTORY DECREE. THESE CHANGES ARE AUTHORIZED BY THE MONTANA SUPREME COURT WATER RIGHT CLAIMS EXAMINATION RULES OR BY ORDER OF THE WATER COURT.

OBJECTIONS MAY BE FILED ACCORDING TO THE PROCEDURES OUTLINED IN THE DOCUMENT ENTITLED "NOTICE OF ENTRY OF INTERLOCUTORY DECREE AND NOTICE OF AVAILABILITY."

Water Right Number: 400 30136628 STATEMENT OF CLAIM

Version: 1 -- ORIGINAL RIGHT

Status: ACTIVE

Owners: BUGGY CREEK LIVESTOCK LLLP
PO BOX 1
GLASGOW, MT 59230

Priority Date: DECEMBER 31, 1892

Type of Historical Right: USE

Purpose (Use): STOCK

***Flow Rate:** A SPECIFIC FLOW RATE HAS NOT BEEN DECREED BECAUSE THIS USE CONSISTS OF STOCK DRINKING DIRECTLY FROM THE SOURCE, OR FROM A DITCH SYSTEM. THE FLOW RATE IS LIMITED TO THE MINIMUM AMOUNT HISTORICALLY NECESSARY TO SUSTAIN THIS PURPOSE.

***Volume:** THIS RIGHT INCLUDES THE AMOUNT OF WATER CONSUMPTIVELY USED FOR STOCKWATERING PURPOSES AT THE RATE OF 30 GALLONS PER DAY PER ANIMAL UNIT. ANIMAL UNITS SHALL BE BASED ON REASONABLE CARRYING CAPACITY AND HISTORICAL USE OF THE AREA SERVICED BY THIS WATER SOURCE.

Source Name: UNNAMED TRIBUTARY OF PORCUPINE CREEK

Source Type: SURFACE WATER

***Point of Diversion and Means of Diversion:**

<u>ID</u>	<u>Govt Lot</u>	<u>Qtr</u>	<u>Sec</u>	<u>Twp</u>	<u>Rge</u>	<u>County</u>
1		SENE	4	31N	40E	VALLEY

Period of Diversion: JANUARY 1 TO DECEMBER 31

Diversion Means: LIVESTOCK DIRECT FROM SOURCE

2		W2SE	3	31N	40E	VALLEY
---	--	------	---	-----	-----	--------

Period of Diversion: JANUARY 1 TO DECEMBER 31

Diversion Means: LIVESTOCK DIRECT FROM SOURCE

3 SENE 10 31N 40E VALLEY

Period of Diversion: JANUARY 1 TO DECEMBER 31

Diversion Means: LIVESTOCK DIRECT FROM SOURCE

4 NESE 10 31N 40E VALLEY

Period of Diversion: JANUARY 1 TO DECEMBER 31

Diversion Means: LIVESTOCK DIRECT FROM SOURCE

Period of Use: JANUARY 1 TO DECEMBER 31

***Place of Use:**

<u>ID</u>	<u>Acres</u>	<u>Govt Lot</u>	<u>Qtr Sec</u>	<u>Sec</u>	<u>Twp</u>	<u>Rge</u>	<u>County</u>
1			SENE	4	31N	40E	VALLEY
2			W2SE	3	31N	40E	VALLEY
3			SENE	10	31N	40E	VALLEY
4			NESE	10	31N	40E	VALLEY

Remarks:

THE FOLLOWING ISSUES WERE IDENTIFIED BY THE DNRC DURING ITS EXAMINATION OF THIS WATER RIGHT CLAIM.

THIS CLAIM NUMBER WAS NOT INCLUDED IN THE BASIN 40O DECREE ISSUED 05/24/1995.

THE OWNERSHIP OF THIS RIGHT MAY BE QUESTIONABLE. PART OF THE PLACE OF USE APPEARS TO BE ON STATE LAND.

A BETTER UNDERSTANDING OF YOUR CLAIMED WATER RIGHT CAN BE OBTAINED BY COMPARING YOUR RIGHT WITH OTHER CLAIMS IN THE BASIN. FOR EXAMPLE, COMPARE PRIORITY DATES, FLOW RATES, VOLUMES, OR ACRES IRRIGATED. ALSO, YOUR WATER RIGHT MAY BE SUBJECT TO WATER RIGHTS IN ADJOINING SUBBASINS OR BASINS AS WELL AS BEING SUBJECT TO OTHER RIGHTS ON YOUR SOURCE OF SUPPLY. FINALLY, YOUR WATER RIGHT MAY BE SUBJECT TO INDIAN RESERVED AND FEDERAL RESERVED WATER RIGHTS.

COMPLETE DETAILS REGARDING THE DNRC PREPARATION OF THIS INTERLOCUTORY DECREE AND RELATED MATERIALS CAN BE REVIEWED AT THE OFFICE LOCATIONS IDENTIFIED IN THE DOCUMENT ENTITLED "NOTICE OF ENTRY OF INTERLOCUTORY DECREE AND NOTICE OF AVAILABILITY."

SEE GENERAL FINDINGS OF FACT AND CONCLUSIONS OF LAW FOR FURTHER EXPLANATION OF YOUR CLAIMED WATER RIGHT. THESE FINDINGS CAN BE FOUND AS INDICATED IN THE DOCUMENT ENTITLED "NOTICE OF ENTRY OF INTERLOCUTORY DECREE AND NOTICE OF AVAILABILITY." IF YOU NEED OBJECTION FORMS, OR HAVE QUESTIONS ABOUT WATER COURT PROCEDURES OR CHANGES TO YOUR RIGHT, YOU CAN CONTACT THE WATER COURT BY CALLING 1-800-624-3270 (WITHIN MONTANA ONLY) OR 1-406-586-4364, OR BY WRITING TO P.O. BOX 1389, BOZEMAN, MT 59771-1389.

INTERLOCUTORY DECREE
MILK RIVER, BELOW WHITEWATER INCLUDING PORCUPINE CREEK
BASIN 400
ABSTRACT OF WATER RIGHT CLAIM

IMPORTANT NOTICE

YOUR WATER RIGHT AS SHOWN ON THIS ABSTRACT MAY HAVE CHANGES FROM YOUR WATER RIGHT AS CLAIMED OR AMENDED. AN ASTERISK (*) HAS BEEN PLACED NEXT TO EACH ITEM CHANGED BY THE MONTANA WATER COURT OR BY THE DEPARTMENT OF NATURAL RESOURCES AND CONSERVATION (DNRC) DURING THE PREPARATION OF THIS INTERLOCUTORY DECREE. THESE CHANGES ARE AUTHORIZED BY THE MONTANA SUPREME COURT WATER RIGHT CLAIMS EXAMINATION RULES OR BY ORDER OF THE WATER COURT.

OBJECTIONS MAY BE FILED ACCORDING TO THE PROCEDURES OUTLINED IN THE DOCUMENT ENTITLED "NOTICE OF ENTRY OF INTERLOCUTORY DECREE AND NOTICE OF AVAILABILITY."

Water Right Number: 400 30136630 STATEMENT OF CLAIM
Version: 1 -- ORIGINAL RIGHT
Status: ACTIVE

Owners: BUGGY CREEK LIVESTOCK LLLP
PO BOX 1
GLASGOW, MT 59230

Priority Date: DECEMBER 31, 1892

Type of Historical Right: USE

Purpose (Use): STOCK

***Flow Rate:** A SPECIFIC FLOW RATE HAS NOT BEEN DECREED BECAUSE THIS USE CONSISTS OF STOCK DRINKING DIRECTLY FROM THE SOURCE, OR FROM A DITCH SYSTEM. THE FLOW RATE IS LIMITED TO THE MINIMUM AMOUNT HISTORICALLY NECESSARY TO SUSTAIN THIS PURPOSE.

***Volume:** THIS RIGHT INCLUDES THE AMOUNT OF WATER CONSUMPTIVELY USED FOR STOCKWATERING PURPOSES AT THE RATE OF 30 GALLONS PER DAY PER ANIMAL UNIT. ANIMAL UNITS SHALL BE BASED ON REASONABLE CARRYING CAPACITY AND HISTORICAL USE OF THE AREA SERVICED BY THIS WATER SOURCE.

Source Name: UNNAMED TRIBUTARY OF CHERRY CREEK
Source Type: SURFACE WATER

***Point of Diversion and Means of Diversion:**

<u>ID</u>	<u>Govt Lot</u>	<u>Qtr Sec</u>	<u>Sec</u>	<u>Twp</u>	<u>Rge</u>	<u>County</u>
1		W2SE	8	31N	40E	VALLEY

Period of Diversion: JANUARY 1 TO DECEMBER 31

Diversion Means: LIVESTOCK DIRECT FROM SOURCE

Period of Use: JANUARY 1 TO DECEMBER 31

***Place of Use:**

<u>ID</u>	<u>Acres</u>	<u>Govt Lot</u>	<u>Qtr Sec</u>	<u>Sec</u>	<u>Twp</u>	<u>Rge</u>	<u>County</u>
1			W2SE	8	31N	40E	VALLEY

Remarks:

THE FOLLOWING ISSUES WERE IDENTIFIED BY THE DNRC DURING ITS EXAMINATION OF THIS WATER RIGHT CLAIM.

THIS CLAIM NUMBER WAS NOT INCLUDED IN THE BASIN 40O DECREE ISSUED 05/24/1995.

THE OWNERSHIP OF THIS RIGHT MAY BE QUESTIONABLE. PART OF THE PLACE OF USE APPEARS TO BE ON STATE LAND.

A BETTER UNDERSTANDING OF YOUR CLAIMED WATER RIGHT CAN BE OBTAINED BY COMPARING YOUR RIGHT WITH OTHER CLAIMS IN THE BASIN. FOR EXAMPLE, COMPARE PRIORITY DATES, FLOW RATES, VOLUMES, OR ACRES IRRIGATED. ALSO, YOUR WATER RIGHT MAY BE SUBJECT TO WATER RIGHTS IN ADJOINING SUBBASINS OR BASINS AS WELL AS BEING SUBJECT TO OTHER RIGHTS ON YOUR SOURCE OF SUPPLY. FINALLY, YOUR WATER RIGHT MAY BE SUBJECT TO INDIAN RESERVED AND FEDERAL RESERVED WATER RIGHTS.

COMPLETE DETAILS REGARDING THE DNRC PREPARATION OF THIS INTERLOCUTORY DECREE AND RELATED MATERIALS CAN BE REVIEWED AT THE OFFICE LOCATIONS IDENTIFIED IN THE DOCUMENT ENTITLED "NOTICE OF ENTRY OF INTERLOCUTORY DECREE AND NOTICE OF AVAILABILITY."

SEE GENERAL FINDINGS OF FACT AND CONCLUSIONS OF LAW FOR FURTHER EXPLANATION OF YOUR CLAIMED WATER RIGHT. THESE FINDINGS CAN BE FOUND AS INDICATED IN THE DOCUMENT ENTITLED "NOTICE OF ENTRY OF INTERLOCUTORY DECREE AND NOTICE OF AVAILABILITY." IF YOU NEED OBJECTION FORMS, OR HAVE QUESTIONS ABOUT WATER COURT PROCEDURES OR CHANGES TO YOUR RIGHT, YOU CAN CONTACT THE WATER COURT BY CALLING 1-800-624-3270 (WITHIN MONTANA ONLY) OR 1-406-586-4364, OR BY WRITING TO P.O. BOX 1389, BOZEMAN, MT 59771-1389.

INTERLOCUTORY DECREE
MILK RIVER, BELOW WHITEWATER INCLUDING PORCUPINE CREEK
BASIN 400
ABSTRACT OF WATER RIGHT CLAIM

IMPORTANT NOTICE

YOUR WATER RIGHT AS SHOWN ON THIS ABSTRACT MAY HAVE CHANGES FROM YOUR WATER RIGHT AS CLAIMED OR AMENDED. AN ASTERISK (*) HAS BEEN PLACED NEXT TO EACH ITEM CHANGED BY THE MONTANA WATER COURT OR BY THE DEPARTMENT OF NATURAL RESOURCES AND CONSERVATION (DNRC) DURING THE PREPARATION OF THIS INTERLOCUTORY DECREE. THESE CHANGES ARE AUTHORIZED BY THE MONTANA SUPREME COURT WATER RIGHT CLAIMS EXAMINATION RULES OR BY ORDER OF THE WATER COURT.

OBJECTIONS MAY BE FILED ACCORDING TO THE PROCEDURES OUTLINED IN THE DOCUMENT ENTITLED "NOTICE OF ENTRY OF INTERLOCUTORY DECREE AND NOTICE OF AVAILABILITY."

Water Right Number: 400 30136633 STATEMENT OF CLAIM
Version: 1 -- ORIGINAL RIGHT
Status: ACTIVE

Owners: BUGGY CREEK LIVESTOCK LLLP
PO BOX 1
GLASGOW, MT 59230

Priority Date: DECEMBER 31, 1892

Type of Historical Right: USE

Purpose (Use): STOCK

***Flow Rate:** A SPECIFIC FLOW RATE HAS NOT BEEN DECREED BECAUSE THIS USE CONSISTS OF STOCK DRINKING DIRECTLY FROM THE SOURCE, OR FROM A DITCH SYSTEM. THE FLOW RATE IS LIMITED TO THE MINIMUM AMOUNT HISTORICALLY NECESSARY TO SUSTAIN THIS PURPOSE.

***Volume:** THIS RIGHT INCLUDES THE AMOUNT OF WATER CONSUMPTIVELY USED FOR STOCKWATERING PURPOSES AT THE RATE OF 30 GALLONS PER DAY PER ANIMAL UNIT. ANIMAL UNITS SHALL BE BASED ON REASONABLE CARRYING CAPACITY AND HISTORICAL USE OF THE AREA SERVICED BY THIS WATER SOURCE.

Source Name: BUGGY CREEK

Source Type: SURFACE WATER

Point of Diversion and Means of Diversion:

<u>ID</u>	<u>Govt Lot</u>	<u>Qtr Sec</u>	<u>Sec</u>	<u>Twp</u>	<u>Rge</u>	<u>County</u>
1		SESWNE	29	30N	38E	VALLEY

Period of Diversion: JANUARY 1 TO DECEMBER 31

Diversion Means: LIVESTOCK DIRECT FROM SOURCE

2		SWSENE	29	30N	38E	VALLEY
---	--	--------	----	-----	-----	--------

Period of Diversion: JANUARY 1 TO DECEMBER 31

Diversion Means: LIVESTOCK DIRECT FROM SOURCE

Period of Use: JANUARY 1 TO DECEMBER 31

Place of Use:

<u>ID</u>	<u>Acres</u>	<u>Govt Lot</u>	<u>Qtr Sec</u>	<u>Sec</u>	<u>Twp</u>	<u>Rge</u>	<u>County</u>
1			SESWNE	29	30N	38E	VALLEY
2			SWSENE	29	30N	38E	VALLEY

Remarks:

THE FOLLOWING ISSUES WERE IDENTIFIED BY THE DNRC DURING ITS EXAMINATION OF THIS WATER RIGHT CLAIM.

THIS CLAIM NUMBER WAS NOT INCLUDED IN THE BASIN 400 DECREE ISSUED 05/24/1995.

ACCORDING TO CADASTRAL PROPERTY OWNERSHIP RECORDS, AS OF 05/18/2023 , THE PROPERTY ON WHICH THIS WATER RIGHT IS USED APPEARS TO BE OWNED BY CORNWELL RANCH INC, PO BOX 1031, GLASGOW, MT 59230-1031.

A BETTER UNDERSTANDING OF YOUR CLAIMED WATER RIGHT CAN BE OBTAINED BY COMPARING YOUR RIGHT WITH OTHER CLAIMS IN THE BASIN. FOR EXAMPLE, COMPARE PRIORITY DATES, FLOW RATES, VOLUMES, OR ACRES IRRIGATED. ALSO, YOUR WATER RIGHT MAY BE SUBJECT TO WATER RIGHTS IN ADJOINING SUBBASINS OR BASINS AS WELL AS BEING SUBJECT TO OTHER RIGHTS ON YOUR SOURCE OF SUPPLY. FINALLY, YOUR WATER RIGHT MAY BE SUBJECT TO INDIAN RESERVED AND FEDERAL RESERVED WATER RIGHTS.

COMPLETE DETAILS REGARDING THE DNRC PREPARATION OF THIS INTERLOCUTORY DECREE AND RELATED MATERIALS CAN BE REVIEWED AT THE OFFICE LOCATIONS IDENTIFIED IN THE DOCUMENT ENTITLED "NOTICE OF ENTRY OF INTERLOCUTORY DECREE AND NOTICE OF AVAILABILITY."

SEE GENERAL FINDINGS OF FACT AND CONCLUSIONS OF LAW FOR FURTHER EXPLANATION OF YOUR CLAIMED WATER RIGHT. THESE FINDINGS CAN BE FOUND AS INDICATED IN THE DOCUMENT ENTITLED "NOTICE OF ENTRY OF INTERLOCUTORY DECREE AND NOTICE OF AVAILABILITY." IF YOU NEED OBJECTION FORMS, OR HAVE QUESTIONS ABOUT WATER COURT PROCEDURES OR CHANGES TO YOUR RIGHT, YOU CAN CONTACT THE WATER COURT BY CALLING 1-800-624-3270 (WITHIN MONTANA ONLY) OR 1-406-586-4364, OR BY WRITING TO P.O. BOX 1389, BOZEMAN, MT 59771-1389.

INTERLOCUTORY DECREE
MILK RIVER, BELOW WHITEWATER INCLUDING PORCUPINE CREEK
BASIN 400
ABSTRACT OF WATER RIGHT CLAIM

IMPORTANT NOTICE

YOUR WATER RIGHT AS SHOWN ON THIS ABSTRACT MAY HAVE CHANGES FROM YOUR WATER RIGHT AS CLAIMED OR AMENDED. AN ASTERISK (*) HAS BEEN PLACED NEXT TO EACH ITEM CHANGED BY THE MONTANA WATER COURT OR BY THE DEPARTMENT OF NATURAL RESOURCES AND CONSERVATION (DNRC) DURING THE PREPARATION OF THIS INTERLOCUTORY DECREE. THESE CHANGES ARE AUTHORIZED BY THE MONTANA SUPREME COURT WATER RIGHT CLAIMS EXAMINATION RULES OR BY ORDER OF THE WATER COURT.

OBJECTIONS MAY BE FILED ACCORDING TO THE PROCEDURES OUTLINED IN THE DOCUMENT ENTITLED "NOTICE OF ENTRY OF INTERLOCUTORY DECREE AND NOTICE OF AVAILABILITY."

Water Right Number: 400 30136635 STATEMENT OF CLAIM

Version: 1 -- ORIGINAL RIGHT

Status: ACTIVE

Owners: BUGGY CREEK LIVESTOCK LLLP
PO BOX 1
GLASGOW, MT 59230

Priority Date: DECEMBER 31, 1945

Type of Historical Right: USE

Purpose (Use): STOCK

***Flow Rate:** A SPECIFIC FLOW RATE HAS NOT BEEN DECREED BECAUSE THIS USE CONSISTS OF STOCK DRINKING DIRECTLY FROM THE SOURCE, OR FROM A DITCH SYSTEM. THE FLOW RATE IS LIMITED TO THE MINIMUM AMOUNT HISTORICALLY NECESSARY TO SUSTAIN THIS PURPOSE.

***Volume:** THIS RIGHT INCLUDES THE AMOUNT OF WATER CONSUMPTIVELY USED FOR STOCKWATERING PURPOSES AT THE RATE OF 30 GALLONS PER DAY PER ANIMAL UNIT. ANIMAL UNITS SHALL BE BASED ON REASONABLE CARRYING CAPACITY AND HISTORICAL USE OF THE AREA SERVICED BY THIS WATER SOURCE.

Source Name: MILK RIVER

Source Type: SURFACE WATER

Point of Diversion and Means of Diversion:

<u>ID</u>	<u>Govt Lot</u>	<u>Qtr</u>	<u>Sec</u>	<u>Twp</u>	<u>Rge</u>	<u>County</u>
1	5		30	30N	38E	VALLEY

Period of Diversion: JANUARY 1 TO DECEMBER 31

Diversion Means: LIVESTOCK DIRECT FROM SOURCE

2	8		30	30N	38E	VALLEY
---	---	--	----	-----	-----	--------

Period of Diversion: JANUARY 1 TO DECEMBER 31

Diversion Means: LIVESTOCK DIRECT FROM SOURCE

3	10	30	30N	38E	VALLEY
Period of Diversion:	JANUARY 1 TO DECEMBER 31				
Diversion Means:	LIVESTOCK DIRECT FROM SOURCE				
4	NESW	30	30N	38E	VALLEY
Period of Diversion:	JANUARY 1 TO DECEMBER 31				
Diversion Means:	LIVESTOCK DIRECT FROM SOURCE				
5	1	32	30N	38E	VALLEY
Period of Diversion:	JANUARY 1 TO DECEMBER 31				
Diversion Means:	LIVESTOCK DIRECT FROM SOURCE				
6	3	33	30N	38E	VALLEY
Period of Diversion:	JANUARY 1 TO DECEMBER 31				
Diversion Means:	LIVESTOCK DIRECT FROM SOURCE				
7	1	33	30N	38E	VALLEY
Period of Diversion:	JANUARY 1 TO DECEMBER 31				
Diversion Means:	LIVESTOCK DIRECT FROM SOURCE				

Period of Use: JANUARY 1 TO DECEMBER 31

Place of Use:

<u>ID</u>	<u>Acres</u>	<u>Govt Lot</u>	<u>Qtr Sec</u>	<u>Sec</u>	<u>Twp</u>	<u>Rge</u>	<u>County</u>
1		5		30	30N	38E	VALLEY
2		8		30	30N	38E	VALLEY
3		10		30	30N	38E	VALLEY
4			NESW	30	30N	38E	VALLEY
5		1		32	30N	38E	VALLEY
6		3		33	30N	38E	VALLEY
7		1		33	30N	38E	VALLEY

Remarks:

THE FOLLOWING ISSUES WERE IDENTIFIED BY THE DNRC DURING ITS EXAMINATION OF THIS WATER RIGHT CLAIM.
 THIS CLAIM NUMBER WAS NOT INCLUDED IN THE BASIN 40O DECREE ISSUED 05/24/1995.

A BETTER UNDERSTANDING OF YOUR CLAIMED WATER RIGHT CAN BE OBTAINED BY COMPARING YOUR RIGHT WITH OTHER CLAIMS IN THE BASIN. FOR EXAMPLE, COMPARE PRIORITY DATES, FLOW RATES, VOLUMES, OR ACRES IRRIGATED. ALSO, YOUR WATER RIGHT MAY BE SUBJECT TO WATER RIGHTS IN ADJOINING SUBBASINS OR BASINS AS WELL AS BEING SUBJECT TO OTHER RIGHTS ON YOUR SOURCE OF SUPPLY. FINALLY, YOUR WATER RIGHT MAY BE SUBJECT TO INDIAN RESERVED AND FEDERAL RESERVED WATER RIGHTS.

COMPLETE DETAILS REGARDING THE DNRC PREPARATION OF THIS INTERLOCUTORY DECREE AND RELATED MATERIALS CAN BE REVIEWED AT THE OFFICE LOCATIONS IDENTIFIED IN THE DOCUMENT ENTITLED "NOTICE OF ENTRY OF INTERLOCUTORY DECREE AND NOTICE OF AVAILABILITY."

SEE GENERAL FINDINGS OF FACT AND CONCLUSIONS OF LAW FOR FURTHER EXPLANATION OF YOUR CLAIMED WATER RIGHT. THESE FINDINGS CAN BE FOUND AS INDICATED IN THE DOCUMENT ENTITLED "NOTICE OF ENTRY OF INTERLOCUTORY DECREE AND NOTICE OF AVAILABILITY." IF YOU NEED OBJECTION FORMS, OR HAVE QUESTIONS ABOUT WATER COURT PROCEDURES OR CHANGES TO YOUR RIGHT, YOU CAN CONTACT THE WATER COURT BY CALLING 1-800-624-3270 (WITHIN MONTANA ONLY) OR 1-406-586-4364, OR BY WRITING TO P.O. BOX 1389, BOZEMAN, MT 59771-1389.

INTERLOCUTORY DECREE
MILK RIVER, BELOW WHITEWATER INCLUDING PORCUPINE CREEK
BASIN 400
ABSTRACT OF WATER RIGHT CLAIM

IMPORTANT NOTICE

YOUR WATER RIGHT AS SHOWN ON THIS ABSTRACT MAY HAVE CHANGES FROM YOUR WATER RIGHT AS CLAIMED OR AMENDED. AN ASTERISK (*) HAS BEEN PLACED NEXT TO EACH ITEM CHANGED BY THE MONTANA WATER COURT OR BY THE DEPARTMENT OF NATURAL RESOURCES AND CONSERVATION (DNRC) DURING THE PREPARATION OF THIS INTERLOCUTORY DECREE. THESE CHANGES ARE AUTHORIZED BY THE MONTANA SUPREME COURT WATER RIGHT CLAIMS EXAMINATION RULES OR BY ORDER OF THE WATER COURT.

OBJECTIONS MAY BE FILED ACCORDING TO THE PROCEDURES OUTLINED IN THE DOCUMENT ENTITLED "NOTICE OF ENTRY OF INTERLOCUTORY DECREE AND NOTICE OF AVAILABILITY."

Water Right Number: 400 30136639 STATEMENT OF CLAIM
Version: 1 -- ORIGINAL RIGHT
Status: ACTIVE

Owners: BUGGY CREEK LIVESTOCK LLLP
PO BOX 1
GLASGOW, MT 59230

Priority Date: DECEMBER 31, 1911

Type of Historical Right: USE

Purpose (Use): STOCK

***Flow Rate:** A SPECIFIC FLOW RATE HAS NOT BEEN DECREED BECAUSE THIS USE CONSISTS OF STOCK DRINKING DIRECTLY FROM THE SOURCE, OR FROM A DITCH SYSTEM. THE FLOW RATE IS LIMITED TO THE MINIMUM AMOUNT HISTORICALLY NECESSARY TO SUSTAIN THIS PURPOSE.

***Volume:** THIS RIGHT INCLUDES THE AMOUNT OF WATER CONSUMPTIVELY USED FOR STOCKWATERING PURPOSES AT THE RATE OF 30 GALLONS PER DAY PER ANIMAL UNIT. ANIMAL UNITS SHALL BE BASED ON REASONABLE CARRYING CAPACITY AND HISTORICAL USE OF THE AREA SERVICED BY THIS WATER SOURCE.

Source Name: WILLOW CREEK
Source Type: SURFACE WATER

Point of Diversion and Means of Diversion:

<u>ID</u>	<u>Govt Lot</u>	<u>Qtr Sec</u>	<u>Sec</u>	<u>Twp</u>	<u>Rge</u>	<u>County</u>
1		SWSE	30	28N	40E	VALLEY

Period of Diversion: JANUARY 1 TO DECEMBER 31

Diversion Means: LIVESTOCK DIRECT FROM SOURCE

Period of Use: JANUARY 1 TO DECEMBER 31

Place of Use:

<u>ID</u>	<u>Acres</u>	<u>Govt Lot</u>	<u>Qtr Sec</u>	<u>Sec</u>	<u>Twp</u>	<u>Rge</u>	<u>County</u>
1			SWSE	30	28N	40E	VALLEY

Remarks:

THE FOLLOWING ISSUES WERE IDENTIFIED BY THE DNRC DURING ITS EXAMINATION OF THIS WATER RIGHT CLAIM.

THIS CLAIM NUMBER WAS NOT INCLUDED IN THE BASIN 400 DECREE ISSUED 05/24/1995.

A BETTER UNDERSTANDING OF YOUR CLAIMED WATER RIGHT CAN BE OBTAINED BY COMPARING YOUR RIGHT WITH OTHER CLAIMS IN THE BASIN. FOR EXAMPLE, COMPARE PRIORITY DATES, FLOW RATES, VOLUMES, OR ACRES IRRIGATED. ALSO, YOUR WATER RIGHT MAY BE SUBJECT TO WATER RIGHTS IN ADJOINING SUBBASINS OR BASINS AS WELL AS BEING SUBJECT TO OTHER RIGHTS ON YOUR SOURCE OF SUPPLY. FINALLY, YOUR WATER RIGHT MAY BE SUBJECT TO INDIAN RESERVED AND FEDERAL RESERVED WATER RIGHTS.

COMPLETE DETAILS REGARDING THE DNRC PREPARATION OF THIS INTERLOCUTORY DECREE AND RELATED MATERIALS CAN BE REVIEWED AT THE OFFICE LOCATIONS IDENTIFIED IN THE DOCUMENT ENTITLED "NOTICE OF ENTRY OF INTERLOCUTORY DECREE AND NOTICE OF AVAILABILITY."

SEE GENERAL FINDINGS OF FACT AND CONCLUSIONS OF LAW FOR FURTHER EXPLANATION OF YOUR CLAIMED WATER RIGHT. THESE FINDINGS CAN BE FOUND AS INDICATED IN THE DOCUMENT ENTITLED "NOTICE OF ENTRY OF INTERLOCUTORY DECREE AND NOTICE OF AVAILABILITY." IF YOU NEED OBJECTION FORMS, OR HAVE QUESTIONS ABOUT WATER COURT PROCEDURES OR CHANGES TO YOUR RIGHT, YOU CAN CONTACT THE WATER COURT BY CALLING 1-800-624-3270 (WITHIN MONTANA ONLY) OR 1-406-586-4364, OR BY WRITING TO P.O. BOX 1389, BOZEMAN, MT 59771-1389.

INTERLOCUTORY DECREE
MILK RIVER, BELOW WHITEWATER INCLUDING PORCUPINE CREEK
BASIN 400
ABSTRACT OF WATER RIGHT CLAIM

IMPORTANT NOTICE

YOUR WATER RIGHT AS SHOWN ON THIS ABSTRACT MAY HAVE CHANGES FROM YOUR WATER RIGHT AS CLAIMED OR AMENDED. AN ASTERISK (*) HAS BEEN PLACED NEXT TO EACH ITEM CHANGED BY THE MONTANA WATER COURT OR BY THE DEPARTMENT OF NATURAL RESOURCES AND CONSERVATION (DNRC) DURING THE PREPARATION OF THIS INTERLOCUTORY DECREE. THESE CHANGES ARE AUTHORIZED BY THE MONTANA SUPREME COURT WATER RIGHT CLAIMS EXAMINATION RULES OR BY ORDER OF THE WATER COURT.

OBJECTIONS MAY BE FILED ACCORDING TO THE PROCEDURES OUTLINED IN THE DOCUMENT ENTITLED "NOTICE OF ENTRY OF INTERLOCUTORY DECREE AND NOTICE OF AVAILABILITY."

Water Right Number: 400 30136642 STATEMENT OF CLAIM

Version: 1 -- ORIGINAL RIGHT

Status: ACTIVE

Owners: BUGGY CREEK LIVESTOCK LLLP
PO BOX 1
GLASGOW, MT 59230

Priority Date: DECEMBER 31, 1906

Type of Historical Right: USE

Purpose (Use): STOCK

***Flow Rate:** A SPECIFIC FLOW RATE HAS NOT BEEN DECREED BECAUSE THIS USE CONSISTS OF STOCK DRINKING DIRECTLY FROM THE SOURCE, OR FROM A DITCH SYSTEM. THE FLOW RATE IS LIMITED TO THE MINIMUM AMOUNT HISTORICALLY NECESSARY TO SUSTAIN THIS PURPOSE.

***Volume:** THIS RIGHT INCLUDES THE AMOUNT OF WATER CONSUMPTIVELY USED FOR STOCKWATERING PURPOSES AT THE RATE OF 30 GALLONS PER DAY PER ANIMAL UNIT. ANIMAL UNITS SHALL BE BASED ON REASONABLE CARRYING CAPACITY AND HISTORICAL USE OF THE AREA SERVICED BY THIS WATER SOURCE.

Source Name: SPRING, UNNAMED TRIBUTARY OF MILK RIVER

Source Type: SURFACE WATER

Point of Diversion and Means of Diversion:

<u>ID</u>	<u>Govt Lot</u>	<u>Qtr</u>	<u>Sec</u>	<u>Twp</u>	<u>Rge</u>	<u>County</u>
1		SENE	32	28N	40E	VALLEY

Period of Diversion: JANUARY 1 TO DECEMBER 31

Diversion Means: LIVESTOCK DIRECT FROM SOURCE

2		W2NW	33	28N	40E	VALLEY
---	--	------	----	-----	-----	--------

Period of Diversion: JANUARY 1 TO DECEMBER 31

Diversion Means: LIVESTOCK DIRECT FROM SOURCE

Period of Use: JANUARY 1 TO DECEMBER 31

Place of Use:

<u>ID</u>	<u>Acres</u>	<u>Govt Lot</u>	<u>Qtr Sec</u>	<u>Sec</u>	<u>Twp</u>	<u>Rge</u>	<u>County</u>
1			SENE	32	28N	40E	VALLEY
2			W2NW	33	28N	40E	VALLEY

Remarks:

THE FOLLOWING ISSUES WERE IDENTIFIED BY THE DNRC DURING ITS EXAMINATION OF THIS WATER RIGHT CLAIM.

THIS CLAIM NUMBER WAS NOT INCLUDED IN THE BASIN 400 DECREE ISSUED 05/24/1995.

A BETTER UNDERSTANDING OF YOUR CLAIMED WATER RIGHT CAN BE OBTAINED BY COMPARING YOUR RIGHT WITH OTHER CLAIMS IN THE BASIN. FOR EXAMPLE, COMPARE PRIORITY DATES, FLOW RATES, VOLUMES, OR ACRES IRRIGATED. ALSO, YOUR WATER RIGHT MAY BE SUBJECT TO WATER RIGHTS IN ADJOINING SUBBASINS OR BASINS AS WELL AS BEING SUBJECT TO OTHER RIGHTS ON YOUR SOURCE OF SUPPLY. FINALLY, YOUR WATER RIGHT MAY BE SUBJECT TO INDIAN RESERVED AND FEDERAL RESERVED WATER RIGHTS.

COMPLETE DETAILS REGARDING THE DNRC PREPARATION OF THIS INTERLOCUTORY DECREE AND RELATED MATERIALS CAN BE REVIEWED AT THE OFFICE LOCATIONS IDENTIFIED IN THE DOCUMENT ENTITLED "NOTICE OF ENTRY OF INTERLOCUTORY DECREE AND NOTICE OF AVAILABILITY."

SEE GENERAL FINDINGS OF FACT AND CONCLUSIONS OF LAW FOR FURTHER EXPLANATION OF YOUR CLAIMED WATER RIGHT. THESE FINDINGS CAN BE FOUND AS INDICATED IN THE DOCUMENT ENTITLED "NOTICE OF ENTRY OF INTERLOCUTORY DECREE AND NOTICE OF AVAILABILITY." IF YOU NEED OBJECTION FORMS, OR HAVE QUESTIONS ABOUT WATER COURT PROCEDURES OR CHANGES TO YOUR RIGHT, YOU CAN CONTACT THE WATER COURT BY CALLING 1-800-624-3270 (WITHIN MONTANA ONLY) OR 1-406-586-4364, OR BY WRITING TO P.O. BOX 1389, BOZEMAN, MT 59771-1389.

INTERLOCUTORY DECREE
MILK RIVER, BELOW WHITEWATER INCLUDING PORCUPINE CREEK
BASIN 400
ABSTRACT OF WATER RIGHT CLAIM

IMPORTANT NOTICE

YOUR WATER RIGHT AS SHOWN ON THIS ABSTRACT MAY HAVE CHANGES FROM YOUR WATER RIGHT AS CLAIMED OR AMENDED. AN ASTERISK (*) HAS BEEN PLACED NEXT TO EACH ITEM CHANGED BY THE MONTANA WATER COURT OR BY THE DEPARTMENT OF NATURAL RESOURCES AND CONSERVATION (DNRC) DURING THE PREPARATION OF THIS INTERLOCUTORY DECREE. THESE CHANGES ARE AUTHORIZED BY THE MONTANA SUPREME COURT WATER RIGHT CLAIMS EXAMINATION RULES OR BY ORDER OF THE WATER COURT.

OBJECTIONS MAY BE FILED ACCORDING TO THE PROCEDURES OUTLINED IN THE DOCUMENT ENTITLED "NOTICE OF ENTRY OF INTERLOCUTORY DECREE AND NOTICE OF AVAILABILITY."

Water Right Number: 400 30136644 STATEMENT OF CLAIM

Version: 1 -- ORIGINAL RIGHT

Status: ACTIVE

Owners: BUGGY CREEK LIVESTOCK LLLP
PO BOX 1
GLASGOW, MT 59230

Priority Date: AUGUST 28, 1915

Type of Historical Right: USE

Purpose (Use): STOCK

***Flow Rate:** A SPECIFIC FLOW RATE HAS NOT BEEN DECREED BECAUSE THIS USE CONSISTS OF STOCK DRINKING DIRECTLY FROM THE SOURCE, OR FROM A DITCH SYSTEM. THE FLOW RATE IS LIMITED TO THE MINIMUM AMOUNT HISTORICALLY NECESSARY TO SUSTAIN THIS PURPOSE.

***Volume:** THIS RIGHT INCLUDES THE AMOUNT OF WATER CONSUMPTIVELY USED FOR STOCKWATERING PURPOSES AT THE RATE OF 30 GALLONS PER DAY PER ANIMAL UNIT. ANIMAL UNITS SHALL BE BASED ON REASONABLE CARRYING CAPACITY AND HISTORICAL USE OF THE AREA SERVICED BY THIS WATER SOURCE.

Source Name: PORCUPINE CREEK

Source Type: SURFACE WATER

***Source Name:** PORCUPINE CREEK, WEST FORK

Source Type: SURFACE WATER

Source Name: UNNAMED TRIBUTARY OF PORCUPINE CREEK

Source Type: SURFACE WATER

***Source Name:** UNNAMED TRIBUTARY OF PORCUPINE CREEK, MIDDLE FORK

Source Type: SURFACE WATER

***Source Name:** UNNAMED TRIBUTARY OF PORCUPINE CREEK, WEST FORK

Source Type: SURFACE WATER

***Point of Diversion and Means of Diversion:**

<u>ID</u>	<u>Govt Lot</u>	<u>Qtr Sec</u>	<u>Sec</u>	<u>Twp</u>	<u>Rge</u>	<u>County</u>
1		NWSE	5	32N	40E	VALLEY
*Source Name:	UNNAMED TRIBUTARY OF PORCUPINE CREEK, WEST FORK					
Period of Diversion:	JANUARY 1 TO DECEMBER 31					
Diversion Means:	LIVESTOCK DIRECT FROM SOURCE					
2		NESW	3	32N	40E	VALLEY
*Source Name:	UNNAMED TRIBUTARY OF PORCUPINE CREEK, WEST FORK					
Period of Diversion:	JANUARY 1 TO DECEMBER 31					
Diversion Means:	LIVESTOCK DIRECT FROM SOURCE					
3		S2SW	3	32N	40E	VALLEY
*Source Name:	UNNAMED TRIBUTARY OF PORCUPINE CREEK, WEST FORK					
Period of Diversion:	JANUARY 1 TO DECEMBER 31					
Diversion Means:	LIVESTOCK DIRECT FROM SOURCE					
4		S2SE	14	32N	40E	VALLEY
Source Name:	UNNAMED TRIBUTARY OF PORCUPINE CREEK					
Period of Diversion:	JANUARY 1 TO DECEMBER 31					
Diversion Means:	LIVESTOCK DIRECT FROM SOURCE					
5		S2NWSE	14	32N	40E	VALLEY
Source Name:	UNNAMED TRIBUTARY OF PORCUPINE CREEK					
Period of Diversion:	JANUARY 1 TO DECEMBER 31					
Diversion Means:	LIVESTOCK DIRECT FROM SOURCE					
6		NE	14	32N	40E	VALLEY
*Source Name:	UNNAMED TRIBUTARY OF PORCUPINE CREEK, MIDDLE FORK					
Period of Diversion:	JANUARY 1 TO DECEMBER 31					
Diversion Means:	LIVESTOCK DIRECT FROM SOURCE					
7		NESW	14	32N	40E	VALLEY
*Source Name:	UNNAMED TRIBUTARY OF PORCUPINE CREEK, MIDDLE FORK					
Period of Diversion:	JANUARY 1 TO DECEMBER 31					
Diversion Means:	LIVESTOCK DIRECT FROM SOURCE					
8		W2NW	23	32N	40E	VALLEY
Source Name:	UNNAMED TRIBUTARY OF PORCUPINE CREEK					
Period of Diversion:	JANUARY 1 TO DECEMBER 31					
Diversion Means:	LIVESTOCK DIRECT FROM SOURCE					
9		NENW	23	32N	40E	VALLEY
*Source Name:	PORCUPINE CREEK, WEST FORK					
Period of Diversion:	JANUARY 1 TO DECEMBER 31					
Diversion Means:	LIVESTOCK DIRECT FROM SOURCE					

10	W2E2	23	32N	40E	VALLEY
Source Name:	PORCUPINE CREEK				
Period of Diversion:	JANUARY 1 TO DECEMBER 31				
Diversion Means:	LIVESTOCK DIRECT FROM SOURCE				
11	E2NW	23	32N	40E	VALLEY
Source Name:	PORCUPINE CREEK				
Period of Diversion:	JANUARY 1 TO DECEMBER 31				
Diversion Means:	LIVESTOCK DIRECT FROM SOURCE				
12	S2SENW	23	32N	40E	VALLEY
Source Name:	UNNAMED TRIBUTARY OF PORCUPINE CREEK				
Period of Diversion:	JANUARY 1 TO DECEMBER 31				
Diversion Means:	LIVESTOCK DIRECT FROM SOURCE				
13	SESW	23	32N	40E	VALLEY
Source Name:	PORCUPINE CREEK				
Period of Diversion:	JANUARY 1 TO DECEMBER 31				
Diversion Means:	LIVESTOCK DIRECT FROM SOURCE				
14	E2SW	23	32N	40E	VALLEY
Source Name:	UNNAMED TRIBUTARY OF PORCUPINE CREEK				
Period of Diversion:	JANUARY 1 TO DECEMBER 31				
Diversion Means:	LIVESTOCK DIRECT FROM SOURCE				
15	E2W2	26	32N	40E	VALLEY
Source Name:	PORCUPINE CREEK				
Period of Diversion:	JANUARY 1 TO DECEMBER 31				
Diversion Means:	LIVESTOCK DIRECT FROM SOURCE				
16	E2NWSW	26	32N	40E	VALLEY
Source Name:	PORCUPINE CREEK				
Period of Diversion:	JANUARY 1 TO DECEMBER 31				
Diversion Means:	LIVESTOCK DIRECT FROM SOURCE				
17	S2SWSW	26	32N	40E	VALLEY
Source Name:	UNNAMED TRIBUTARY OF PORCUPINE CREEK				
Period of Diversion:	JANUARY 1 TO DECEMBER 31				
Diversion Means:	LIVESTOCK DIRECT FROM SOURCE				
18	W2SE	26	32N	40E	VALLEY
Source Name:	PORCUPINE CREEK				
Period of Diversion:	JANUARY 1 TO DECEMBER 31				
Diversion Means:	LIVESTOCK DIRECT FROM SOURCE				
19	E2NW	35	32N	40E	VALLEY
Source Name:	PORCUPINE CREEK				

	Period of Diversion:	JANUARY 1 TO DECEMBER 31				
	Diversion Means:	LIVESTOCK DIRECT FROM SOURCE				
20		W2NW	35	32N	40E	VALLEY
	Source Name:	UNNAMED TRIBUTARY OF PORCUPINE CREEK				
	Period of Diversion:	JANUARY 1 TO DECEMBER 31				
	Diversion Means:	LIVESTOCK DIRECT FROM SOURCE				
21		NWSW	34	32N	40E	VALLEY
	Source Name:	UNNAMED TRIBUTARY OF PORCUPINE CREEK				
	Period of Diversion:	JANUARY 1 TO DECEMBER 31				
	Diversion Means:	LIVESTOCK DIRECT FROM SOURCE				
22		W2NW	3	31N	40E	VALLEY
	Source Name:	UNNAMED TRIBUTARY OF PORCUPINE CREEK				
	Period of Diversion:	JANUARY 1 TO DECEMBER 31				
	Diversion Means:	LIVESTOCK DIRECT FROM SOURCE				
23		SW	3	31N	40E	VALLEY
	Source Name:	UNNAMED TRIBUTARY OF PORCUPINE CREEK				
	Period of Diversion:	JANUARY 1 TO DECEMBER 31				
	Diversion Means:	LIVESTOCK DIRECT FROM SOURCE				
24		NW	10	31N	40E	VALLEY
	Source Name:	UNNAMED TRIBUTARY OF PORCUPINE CREEK				
	Period of Diversion:	JANUARY 1 TO DECEMBER 31				
	Diversion Means:	LIVESTOCK DIRECT FROM SOURCE				
25		SESE	33	32N	40E	VALLEY
	Source Name:	UNNAMED TRIBUTARY OF PORCUPINE CREEK				
	Period of Diversion:	JANUARY 1 TO DECEMBER 31				
	Diversion Means:	LIVESTOCK DIRECT FROM SOURCE				
26		E2SE	4	31N	40E	VALLEY
	Source Name:	UNNAMED TRIBUTARY OF PORCUPINE CREEK				
	Period of Diversion:	JANUARY 1 TO DECEMBER 31				
	Diversion Means:	LIVESTOCK DIRECT FROM SOURCE				
27		E2NE	9	31N	40E	VALLEY
	Source Name:	UNNAMED TRIBUTARY OF PORCUPINE CREEK				
	Period of Diversion:	JANUARY 1 TO DECEMBER 31				
	Diversion Means:	LIVESTOCK DIRECT FROM SOURCE				
	Period of Use:	JANUARY 1 TO DECEMBER 31				

***Place of Use:**

<u>ID</u>	<u>Acres</u>	<u>Govt Lot</u>	<u>Qtr Sec</u>	<u>Sec</u>	<u>Twp</u>	<u>Rge</u>	<u>County</u>
1			NWSE	5	32N	40E	VALLEY
2			NESW	3	32N	40E	VALLEY
3			S2SW	3	32N	40E	VALLEY
4			S2SE	14	32N	40E	VALLEY
5			S2NWSE	14	32N	40E	VALLEY
6			NE	14	32N	40E	VALLEY
7			NESW	14	32N	40E	VALLEY
8			W2NW	23	32N	40E	VALLEY
9			NENW	23	32N	40E	VALLEY
10			W2E2	23	32N	40E	VALLEY
11			E2NW	23	32N	40E	VALLEY
12			S2SENW	23	32N	40E	VALLEY
13			SESW	23	32N	40E	VALLEY
14			E2SW	23	32N	40E	VALLEY
15			E2W2	26	32N	40E	VALLEY
16			E2NWSW	26	32N	40E	VALLEY
17			S2SWSW	26	32N	40E	VALLEY
18			W2SE	26	32N	40E	VALLEY
19			E2NW	35	32N	40E	VALLEY
20			W2NW	35	32N	40E	VALLEY
21			NWSW	34	32N	40E	VALLEY
22			W2NW	3	31N	40E	VALLEY
23			SW	3	31N	40E	VALLEY
24			NW	10	31N	40E	VALLEY
25			SESE	33	32N	40E	VALLEY
26			E2SE	4	31N	40E	VALLEY
27			E2NE	9	31N	40E	VALLEY

Remarks:

THIS WATER RIGHT IS LOCATED, IN WHOLE OR IN PART, WITHIN THE BOUNDARY OF THE FORT PECK INDIAN RESERVATION.

THE FOLLOWING ISSUES WERE IDENTIFIED BY THE DNRC DURING ITS EXAMINATION OF THIS WATER RIGHT CLAIM.

THE WATER RIGHTS LISTED FOLLOWING THIS STATEMENT APPEAR TO BE REDUNDANT FILINGS. IT APPEARS ONLY ONE WATER RIGHT IS INVOLVED. 40O 30136580, 40O 30136644.

THIS CLAIM NUMBER WAS NOT INCLUDED IN THE BASIN 40O DECREE ISSUED 05/24/1995.

A BETTER UNDERSTANDING OF YOUR CLAIMED WATER RIGHT CAN BE OBTAINED BY COMPARING YOUR RIGHT WITH OTHER CLAIMS IN THE BASIN. FOR EXAMPLE, COMPARE PRIORITY DATES, FLOW RATES, VOLUMES, OR ACRES IRRIGATED. ALSO, YOUR WATER RIGHT MAY BE SUBJECT TO WATER RIGHTS IN ADJOINING SUBBASINS OR BASINS AS WELL AS BEING SUBJECT TO OTHER RIGHTS ON YOUR SOURCE OF SUPPLY. FINALLY, YOUR WATER RIGHT MAY BE SUBJECT TO INDIAN RESERVED AND FEDERAL RESERVED WATER RIGHTS.

COMPLETE DETAILS REGARDING THE DNRC PREPARATION OF THIS INTERLOCUTORY DECREE AND RELATED MATERIALS CAN BE REVIEWED AT THE OFFICE LOCATIONS IDENTIFIED IN THE DOCUMENT ENTITLED "NOTICE OF ENTRY OF INTERLOCUTORY DECREE AND NOTICE OF AVAILABILITY."

SEE GENERAL FINDINGS OF FACT AND CONCLUSIONS OF LAW FOR FURTHER EXPLANATION OF YOUR CLAIMED WATER RIGHT. THESE FINDINGS CAN BE FOUND AS INDICATED IN THE DOCUMENT ENTITLED "NOTICE OF ENTRY OF INTERLOCUTORY DECREE AND NOTICE OF AVAILABILITY." IF YOU NEED OBJECTION FORMS, OR HAVE QUESTIONS ABOUT WATER COURT PROCEDURES OR CHANGES TO YOUR RIGHT, YOU CAN CONTACT THE WATER COURT BY CALLING 1-800-624-3270 (WITHIN MONTANA ONLY) OR 1-406-586-4364, OR BY WRITING TO P.O. BOX 1389, BOZEMAN, MT 59771-1389.

INTERLOCUTORY DECREE
MILK RIVER, BELOW WHITEWATER INCLUDING PORCUPINE CREEK
BASIN 400
ABSTRACT OF WATER RIGHT CLAIM

IMPORTANT NOTICE

YOUR WATER RIGHT AS SHOWN ON THIS ABSTRACT MAY HAVE CHANGES FROM YOUR WATER RIGHT AS CLAIMED OR AMENDED. AN ASTERISK (*) HAS BEEN PLACED NEXT TO EACH ITEM CHANGED BY THE MONTANA WATER COURT OR BY THE DEPARTMENT OF NATURAL RESOURCES AND CONSERVATION (DNRC) DURING THE PREPARATION OF THIS INTERLOCUTORY DECREE. THESE CHANGES ARE AUTHORIZED BY THE MONTANA SUPREME COURT WATER RIGHT CLAIMS EXAMINATION RULES OR BY ORDER OF THE WATER COURT.

OBJECTIONS MAY BE FILED ACCORDING TO THE PROCEDURES OUTLINED IN THE DOCUMENT ENTITLED "NOTICE OF ENTRY OF INTERLOCUTORY DECREE AND NOTICE OF AVAILABILITY."

Water Right Number: 400 30136646 STATEMENT OF CLAIM

Version: 1 -- ORIGINAL RIGHT

Status: ACTIVE

Owners: BUGGY CREEK LIVESTOCK LLLP
PO BOX 1
GLASGOW, MT 59230

Priority Date: DECEMBER 31, 1916

Type of Historical Right: USE

Purpose (Use): STOCK

***Flow Rate:** A SPECIFIC FLOW RATE HAS NOT BEEN DECREED BECAUSE THIS USE CONSISTS OF STOCK DRINKING DIRECTLY FROM THE SOURCE, OR FROM A DITCH SYSTEM. THE FLOW RATE IS LIMITED TO THE MINIMUM AMOUNT HISTORICALLY NECESSARY TO SUSTAIN THIS PURPOSE.

***Volume:** THIS RIGHT INCLUDES THE AMOUNT OF WATER CONSUMPTIVELY USED FOR STOCKWATERING PURPOSES AT THE RATE OF 30 GALLONS PER DAY PER ANIMAL UNIT. ANIMAL UNITS SHALL BE BASED ON REASONABLE CARRYING CAPACITY AND HISTORICAL USE OF THE AREA SERVICED BY THIS WATER SOURCE.

***Source Name:** CHERRY CREEK, EAST FORK

Source Type: SURFACE WATER

***Source Name:** UNNAMED TRIBUTARY OF CHERRY CREEK, EAST FORK

Source Type: SURFACE WATER

***Point of Diversion and Means of Diversion:**

<u>ID</u>	<u>Govt Lot</u>	<u>Qtr Sec</u>	<u>Sec</u>	<u>Twp</u>	<u>Rge</u>	<u>County</u>
1		E2SW	10	29N	40E	VALLEY

***Source Name:** UNNAMED TRIBUTARY OF CHERRY CREEK, EAST FORK

Period of Diversion: JANUARY 1 TO DECEMBER 31

Diversion Means: LIVESTOCK DIRECT FROM SOURCE

2 NW 15 29N 40E VALLEY

***Source Name:** UNNAMED TRIBUTARY OF CHERRY CREEK, EAST FORK
Period of Diversion: JANUARY 1 TO DECEMBER 31
Diversion Means: LIVESTOCK DIRECT FROM SOURCE

3 N2SW 15 29N 40E VALLEY

***Source Name:** UNNAMED TRIBUTARY OF CHERRY CREEK, EAST FORK
Period of Diversion: JANUARY 1 TO DECEMBER 31
Diversion Means: LIVESTOCK DIRECT FROM SOURCE

4 SE 11 29N 40E VALLEY

Source Name: CHERRY CREEK, EAST FORK
Period of Diversion: JANUARY 1 TO DECEMBER 31
Diversion Means: LIVESTOCK DIRECT FROM SOURCE

5 NE 14 29N 40E VALLEY

***Source Name:** UNNAMED TRIBUTARY OF CHERRY CREEK, EAST FORK
Period of Diversion: JANUARY 1 TO DECEMBER 31
Diversion Means: LIVESTOCK DIRECT FROM SOURCE

6 W2NE 14 29N 40E VALLEY

Source Name: CHERRY CREEK, EAST FORK
Period of Diversion: JANUARY 1 TO DECEMBER 31
Diversion Means: LIVESTOCK DIRECT FROM SOURCE

Period of Use: JANUARY 1 TO DECEMBER 31

***Place of Use:**

<u>ID</u>	<u>Acres</u>	<u>Govt Lot</u>	<u>Qtr Sec</u>	<u>Sec</u>	<u>Twp</u>	<u>Rge</u>	<u>County</u>
1			E2SW	10	29N	40E	VALLEY
2			NW	15	29N	40E	VALLEY
3			N2SW	15	29N	40E	VALLEY
4			SE	11	29N	40E	VALLEY
5			NE	14	29N	40E	VALLEY
6			W2NE	14	29N	40E	VALLEY

Remarks:

THE FOLLOWING ISSUES WERE IDENTIFIED BY THE DNRC DURING ITS EXAMINATION OF THIS WATER RIGHT CLAIM.

THIS CLAIM NUMBER WAS NOT INCLUDED IN THE BASIN 40O DECREE ISSUED 05/24/1995.

A BETTER UNDERSTANDING OF YOUR CLAIMED WATER RIGHT CAN BE OBTAINED BY COMPARING YOUR RIGHT WITH OTHER CLAIMS IN THE BASIN. FOR EXAMPLE, COMPARE PRIORITY DATES, FLOW RATES, VOLUMES, OR ACRES IRRIGATED. ALSO, YOUR WATER RIGHT MAY BE SUBJECT TO WATER RIGHTS IN ADJOINING SUBBASINS OR BASINS AS WELL AS BEING SUBJECT TO OTHER RIGHTS ON YOUR SOURCE OF SUPPLY. FINALLY, YOUR WATER RIGHT MAY BE SUBJECT TO INDIAN RESERVED AND FEDERAL RESERVED WATER RIGHTS.

COMPLETE DETAILS REGARDING THE DNRC PREPARATION OF THIS INTERLOCUTORY DECREE AND RELATED MATERIALS CAN BE REVIEWED AT THE OFFICE LOCATIONS IDENTIFIED IN THE DOCUMENT ENTITLED "NOTICE OF ENTRY OF INTERLOCUTORY DECREE AND NOTICE OF AVAILABILITY."

SEE GENERAL FINDINGS OF FACT AND CONCLUSIONS OF LAW FOR FURTHER EXPLANATION OF YOUR CLAIMED WATER RIGHT. THESE FINDINGS CAN BE FOUND AS INDICATED IN THE DOCUMENT ENTITLED "NOTICE OF ENTRY OF INTERLOCUTORY DECREE AND NOTICE OF AVAILABILITY." IF YOU NEED OBJECTION FORMS, OR HAVE QUESTIONS ABOUT WATER COURT PROCEDURES OR CHANGES TO YOUR RIGHT, YOU CAN CONTACT THE WATER COURT BY CALLING 1-800-624-3270 (WITHIN MONTANA ONLY) OR 1-406-586-4364, OR BY WRITING TO P.O. BOX 1389, BOZEMAN, MT 59771-1389.

INTERLOCUTORY DECREE
MILK RIVER, BELOW WHITEWATER INCLUDING PORCUPINE CREEK
BASIN 400
ABSTRACT OF WATER RIGHT CLAIM

IMPORTANT NOTICE

YOUR WATER RIGHT AS SHOWN ON THIS ABSTRACT MAY HAVE CHANGES FROM YOUR WATER RIGHT AS CLAIMED OR AMENDED. AN ASTERISK (*) HAS BEEN PLACED NEXT TO EACH ITEM CHANGED BY THE MONTANA WATER COURT OR BY THE DEPARTMENT OF NATURAL RESOURCES AND CONSERVATION (DNRC) DURING THE PREPARATION OF THIS INTERLOCUTORY DECREE. THESE CHANGES ARE AUTHORIZED BY THE MONTANA SUPREME COURT WATER RIGHT CLAIMS EXAMINATION RULES OR BY ORDER OF THE WATER COURT.

OBJECTIONS MAY BE FILED ACCORDING TO THE PROCEDURES OUTLINED IN THE DOCUMENT ENTITLED "NOTICE OF ENTRY OF INTERLOCUTORY DECREE AND NOTICE OF AVAILABILITY."

Water Right Number: 400 30136648 STATEMENT OF CLAIM

Version: 1 -- ORIGINAL RIGHT

Status: ACTIVE

Owners: BUGGY CREEK LIVESTOCK LLLP
PO BOX 1
GLASGOW, MT 59230

Priority Date: DECEMBER 31, 1920

Type of Historical Right: USE

Purpose (Use): STOCK

***Flow Rate:** A SPECIFIC FLOW RATE HAS NOT BEEN DECREED BECAUSE THIS USE CONSISTS OF STOCK DRINKING DIRECTLY FROM THE SOURCE, OR FROM A DITCH SYSTEM. THE FLOW RATE IS LIMITED TO THE MINIMUM AMOUNT HISTORICALLY NECESSARY TO SUSTAIN THIS PURPOSE.

***Volume:** THIS RIGHT INCLUDES THE AMOUNT OF WATER CONSUMPTIVELY USED FOR STOCKWATERING PURPOSES AT THE RATE OF 30 GALLONS PER DAY PER ANIMAL UNIT. ANIMAL UNITS SHALL BE BASED ON REASONABLE CARRYING CAPACITY AND HISTORICAL USE OF THE AREA SERVICED BY THIS WATER SOURCE.

Source Name: CROOKED CREEK

Source Type: SURFACE WATER

Source Name: UNNAMED TRIBUTARY OF CROOKED CREEK

Source Type: SURFACE WATER

***Point of Diversion and Means of Diversion:**

<u>ID</u>	<u>Govt Lot</u>	<u>Qtr Sec</u>	<u>Sec</u>	<u>Twp</u>	<u>Rge</u>	<u>County</u>
1		E2NW	9	32N	39E	VALLEY

Source Name: CROOKED CREEK

Period of Diversion: JANUARY 1 TO DECEMBER 31

Diversion Means: LIVESTOCK DIRECT FROM SOURCE

2 SESWNW 9 32N 39E VALLEY

Source Name: CROOKED CREEK
Period of Diversion: JANUARY 1 TO DECEMBER 31
Diversion Means: LIVESTOCK DIRECT FROM SOURCE

3 SWNW 9 32N 39E VALLEY

Source Name: UNNAMED TRIBUTARY OF CROOKED CREEK
Period of Diversion: JANUARY 1 TO DECEMBER 31
Diversion Means: LIVESTOCK DIRECT FROM SOURCE

4 S2NE 9 32N 39E VALLEY

Source Name: UNNAMED TRIBUTARY OF CROOKED CREEK
Period of Diversion: JANUARY 1 TO DECEMBER 31
Diversion Means: LIVESTOCK DIRECT FROM SOURCE

Period of Use: JANUARY 1 TO DECEMBER 31

***Place of Use:**

<u>ID</u>	<u>Acres</u>	<u>Govt Lot</u>	<u>Qtr Sec</u>	<u>Sec</u>	<u>Twp</u>	<u>Rge</u>	<u>County</u>
1			E2NW	9	32N	39E	VALLEY
2			SESWNW	9	32N	39E	VALLEY
3			SWNW	9	32N	39E	VALLEY
4			S2NE	9	32N	39E	VALLEY

Remarks:

THE FOLLOWING ISSUES WERE IDENTIFIED BY THE DNRC DURING ITS EXAMINATION OF THIS WATER RIGHT CLAIM.

THIS CLAIM NUMBER WAS NOT INCLUDED IN THE BASIN 400 DECREE ISSUED 05/24/1995.

THE WATER RIGHTS LISTED FOLLOWING THIS STATEMENT WERE FILED BY DIFFERENT PARTIES WHO CLAIM OVERLAPPING PLACES OF USE. 400 30106755, 400 30136648, 400 30137029, 400 30143250.

THE OWNERSHIP OF THIS RIGHT MAY BE QUESTIONABLE. PART OF THE PLACE OF USE APPEARS TO BE ON STATE LAND.

A BETTER UNDERSTANDING OF YOUR CLAIMED WATER RIGHT CAN BE OBTAINED BY COMPARING YOUR RIGHT WITH OTHER CLAIMS IN THE BASIN. FOR EXAMPLE, COMPARE PRIORITY DATES, FLOW RATES, VOLUMES, OR ACRES IRRIGATED. ALSO, YOUR WATER RIGHT MAY BE SUBJECT TO WATER RIGHTS IN ADJOINING SUBBASINS OR BASINS AS WELL AS BEING SUBJECT TO OTHER RIGHTS ON YOUR SOURCE OF SUPPLY. FINALLY, YOUR WATER RIGHT MAY BE SUBJECT TO INDIAN RESERVED AND FEDERAL RESERVED WATER RIGHTS.

COMPLETE DETAILS REGARDING THE DNRC PREPARATION OF THIS INTERLOCUTORY DECREE AND RELATED MATERIALS CAN BE REVIEWED AT THE OFFICE LOCATIONS IDENTIFIED IN THE DOCUMENT ENTITLED "NOTICE OF ENTRY OF INTERLOCUTORY DECREE AND NOTICE OF AVAILABILITY."

SEE GENERAL FINDINGS OF FACT AND CONCLUSIONS OF LAW FOR FURTHER EXPLANATION OF YOUR CLAIMED WATER RIGHT. THESE FINDINGS CAN BE FOUND AS INDICATED IN THE DOCUMENT ENTITLED "NOTICE OF ENTRY OF INTERLOCUTORY DECREE AND NOTICE OF AVAILABILITY." IF YOU NEED OBJECTION FORMS, OR HAVE QUESTIONS ABOUT WATER COURT PROCEDURES OR CHANGES TO YOUR RIGHT, YOU CAN CONTACT THE WATER COURT BY CALLING 1-800-624-3270 (WITHIN MONTANA ONLY) OR 1-406-586-4364, OR BY WRITING TO P.O. BOX 1389, BOZEMAN, MT 59771-1389.

**INTERLOCUTORY DECREE
MILK RIVER, BELOW WHITEWATER INCLUDING PORCUPINE CREEK
BASIN 400
ABSTRACT OF WATER RIGHT CLAIM**

IMPORTANT NOTICE

YOUR WATER RIGHT AS SHOWN ON THIS ABSTRACT MAY HAVE CHANGES FROM YOUR WATER RIGHT AS CLAIMED OR AMENDED. AN ASTERISK (*) HAS BEEN PLACED NEXT TO EACH ITEM CHANGED BY THE MONTANA WATER COURT OR BY THE DEPARTMENT OF NATURAL RESOURCES AND CONSERVATION (DNRC) DURING THE PREPARATION OF THIS INTERLOCUTORY DECREE. THESE CHANGES ARE AUTHORIZED BY THE MONTANA SUPREME COURT WATER RIGHT CLAIMS EXAMINATION RULES OR BY ORDER OF THE WATER COURT.

OBJECTIONS MAY BE FILED ACCORDING TO THE PROCEDURES OUTLINED IN THE DOCUMENT ENTITLED "NOTICE OF ENTRY OF INTERLOCUTORY DECREE AND NOTICE OF AVAILABILITY."

Water Right Number: 400 30136650 STATEMENT OF CLAIM
Version: 1 -- ORIGINAL RIGHT
Status: ACTIVE

Owners: BUGGY CREEK LIVESTOCK LLLP
PO BOX 1
GLASGOW, MT 59230

Priority Date: DECEMBER 31, 1900

Type of Historical Right: USE

Purpose (Use): STOCK

***Flow Rate:** A SPECIFIC FLOW RATE HAS NOT BEEN DECREED BECAUSE THIS USE CONSISTS OF STOCK DRINKING DIRECTLY FROM THE SOURCE, OR FROM A DITCH SYSTEM. THE FLOW RATE IS LIMITED TO THE MINIMUM AMOUNT HISTORICALLY NECESSARY TO SUSTAIN THIS PURPOSE.

***Volume:** THIS RIGHT INCLUDES THE AMOUNT OF WATER CONSUMPTIVELY USED FOR STOCKWATERING PURPOSES AT THE RATE OF 30 GALLONS PER DAY PER ANIMAL UNIT. ANIMAL UNITS SHALL BE BASED ON REASONABLE CARRYING CAPACITY AND HISTORICAL USE OF THE AREA SERVICED BY THIS WATER SOURCE.

Source Name: DRY FORK CREEK

Source Type: SURFACE WATER

Source Name: UNNAMED TRIBUTARY OF DRY FORK CREEK

Source Type: SURFACE WATER

***Point of Diversion and Means of Diversion:**

<u>ID</u>	<u>Govt Lot</u>	<u>Qtr Sec</u>	<u>Sec</u>	<u>Twp</u>	<u>Rge</u>	<u>County</u>
1	4		32	33N	39E	VALLEY

Source Name: UNNAMED TRIBUTARY OF DRY FORK CREEK

Period of Diversion: JANUARY 1 TO DECEMBER 31

Diversion Means: LIVESTOCK DIRECT FROM SOURCE

2		SWNW	32	33N	39E	VALLEY
	Source Name:	UNNAMED TRIBUTARY OF DRY FORK CREEK				
	Period of Diversion:	JANUARY 1 TO DECEMBER 31				
	Diversion Means:	LIVESTOCK DIRECT FROM SOURCE				
3		NWSW	29	33N	39E	VALLEY
	Source Name:	UNNAMED TRIBUTARY OF DRY FORK CREEK				
	Period of Diversion:	JANUARY 1 TO DECEMBER 31				
	Diversion Means:	LIVESTOCK DIRECT FROM SOURCE				
4		SENE	30	33N	39E	VALLEY
	Source Name:	UNNAMED TRIBUTARY OF DRY FORK CREEK				
	Period of Diversion:	JANUARY 1 TO DECEMBER 31				
	Diversion Means:	LIVESTOCK DIRECT FROM SOURCE				
5		N2NW	20	33N	39E	VALLEY
	Source Name:	UNNAMED TRIBUTARY OF DRY FORK CREEK				
	Period of Diversion:	JANUARY 1 TO DECEMBER 31				
	Diversion Means:	LIVESTOCK DIRECT FROM SOURCE				
6		N2SENW	20	33N	39E	VALLEY
	Source Name:	UNNAMED TRIBUTARY OF DRY FORK CREEK				
	Period of Diversion:	JANUARY 1 TO DECEMBER 31				
	Diversion Means:	LIVESTOCK DIRECT FROM SOURCE				
7		W2NWSW	20	33N	39E	VALLEY
	Source Name:	UNNAMED TRIBUTARY OF DRY FORK CREEK				
	Period of Diversion:	JANUARY 1 TO DECEMBER 31				
	Diversion Means:	LIVESTOCK DIRECT FROM SOURCE				
8		N2SW	20	33N	39E	VALLEY
	Source Name:	DRY FORK CREEK				
	Period of Diversion:	JANUARY 1 TO DECEMBER 31				
	Diversion Means:	LIVESTOCK DIRECT FROM SOURCE				
9		SWSWNW	20	33N	39E	VALLEY
	Source Name:	DRY FORK CREEK				
	Period of Diversion:	JANUARY 1 TO DECEMBER 31				
	Diversion Means:	LIVESTOCK DIRECT FROM SOURCE				
10		E2NE	19	33N	39E	VALLEY
	Source Name:	UNNAMED TRIBUTARY OF DRY FORK CREEK				
	Period of Diversion:	JANUARY 1 TO DECEMBER 31				
	Diversion Means:	LIVESTOCK DIRECT FROM SOURCE				
11		SE	19	33N	39E	VALLEY
	Source Name:	UNNAMED TRIBUTARY OF DRY FORK CREEK				

	Period of Diversion:	JANUARY 1 TO DECEMBER 31				
	Diversion Means:	LIVESTOCK DIRECT FROM SOURCE				
12		NE	19	33N	39E	VALLEY
	Source Name:	DRY FORK CREEK				
	Period of Diversion:	JANUARY 1 TO DECEMBER 31				
	Diversion Means:	LIVESTOCK DIRECT FROM SOURCE				
13			17	33N	39E	VALLEY
	Source Name:	UNNAMED TRIBUTARY OF DRY FORK CREEK				
	Period of Diversion:	JANUARY 1 TO DECEMBER 31				
	Diversion Means:	LIVESTOCK DIRECT FROM SOURCE				
14		NWSWNW	17	33N	39E	VALLEY
	Source Name:	DRY FORK CREEK				
	Period of Diversion:	JANUARY 1 TO DECEMBER 31				
	Diversion Means:	LIVESTOCK DIRECT FROM SOURCE				
15		SE	18	33N	39E	VALLEY
	Source Name:	DRY FORK CREEK				
	Period of Diversion:	JANUARY 1 TO DECEMBER 31				
	Diversion Means:	LIVESTOCK DIRECT FROM SOURCE				
16		E2SESE	18	33N	39E	VALLEY
	Source Name:	UNNAMED TRIBUTARY OF DRY FORK CREEK				
	Period of Diversion:	JANUARY 1 TO DECEMBER 31				
	Diversion Means:	LIVESTOCK DIRECT FROM SOURCE				
17		SENE	18	33N	39E	VALLEY
	Source Name:	DRY FORK CREEK				
	Period of Diversion:	JANUARY 1 TO DECEMBER 31				
	Diversion Means:	LIVESTOCK DIRECT FROM SOURCE				
18		NESESW	8	33N	39E	VALLEY
	Source Name:	UNNAMED TRIBUTARY OF DRY FORK CREEK				
	Period of Diversion:	JANUARY 1 TO DECEMBER 31				
	Diversion Means:	LIVESTOCK DIRECT FROM SOURCE				
19		SWSE	8	33N	39E	VALLEY
	Source Name:	UNNAMED TRIBUTARY OF DRY FORK CREEK				
	Period of Diversion:	JANUARY 1 TO DECEMBER 31				
	Diversion Means:	LIVESTOCK DIRECT FROM SOURCE				
	Period of Use:	JANUARY 1 TO DECEMBER 31				

***Place of Use:**

<u>ID</u>	<u>Acres</u>	<u>Govt Lot</u>	<u>Qtr Sec</u>	<u>Sec</u>	<u>Twp</u>	<u>Rge</u>	<u>County</u>
1		4		32	33N	39E	VALLEY
2			SWNW	32	33N	39E	VALLEY
3			NWSW	29	33N	39E	VALLEY
4			SENE	30	33N	39E	VALLEY
5			N2NW	20	33N	39E	VALLEY
6			N2SENW	20	33N	39E	VALLEY
7			W2NWSW	20	33N	39E	VALLEY
8			N2SW	20	33N	39E	VALLEY
9			SWSWNW	20	33N	39E	VALLEY
10			E2NE	19	33N	39E	VALLEY
11			SE	19	33N	39E	VALLEY
12			NE	19	33N	39E	VALLEY
13				17	33N	39E	VALLEY
14			NWSWNW	17	33N	39E	VALLEY
15			SE	18	33N	39E	VALLEY
16			E2SESE	18	33N	39E	VALLEY
17			SENE	18	33N	39E	VALLEY
18			NESESW	8	33N	39E	VALLEY
19			SWSE	8	33N	39E	VALLEY

Remarks:

THE FOLLOWING ISSUES WERE IDENTIFIED BY THE DNRC DURING ITS EXAMINATION OF THIS WATER RIGHT CLAIM.

THIS CLAIM NUMBER WAS NOT INCLUDED IN THE BASIN 40O DECREE ISSUED 05/24/1995.

THE OWNERSHIP OF THIS RIGHT MAY BE QUESTIONABLE. PART OF THE PLACE OF USE APPEARS TO BE ON STATE LAND.

THE OWNERSHIP OF THIS RIGHT MAY BE QUESTIONABLE. PART OR ALL OF THE PLACE OF USE APPEARS TO BE ON FEDERAL LAND.

A PORTION OF THE CLAIMED POINT OF DIVERSION AND PLACE OF USE DOES NOT MEET THE DEFINITION OF AN EXEMPT RIGHT UNDER 85-2-222, MCA, AND INVOLVES AN ON-STREAM RESERVOIR.

A BETTER UNDERSTANDING OF YOUR CLAIMED WATER RIGHT CAN BE OBTAINED BY COMPARING YOUR RIGHT WITH OTHER CLAIMS IN THE BASIN. FOR EXAMPLE, COMPARE PRIORITY DATES, FLOW RATES, VOLUMES, OR ACRES IRRIGATED. ALSO, YOUR WATER RIGHT MAY BE SUBJECT TO WATER RIGHTS IN ADJOINING SUBBASINS OR BASINS AS WELL AS BEING SUBJECT TO OTHER RIGHTS ON YOUR SOURCE OF SUPPLY. FINALLY, YOUR WATER RIGHT MAY BE SUBJECT TO INDIAN RESERVED AND FEDERAL RESERVED WATER RIGHTS.

COMPLETE DETAILS REGARDING THE DNRC PREPARATION OF THIS INTERLOCUTORY DECREE AND RELATED MATERIALS CAN BE REVIEWED AT THE OFFICE LOCATIONS IDENTIFIED IN THE DOCUMENT ENTITLED "NOTICE OF ENTRY OF INTERLOCUTORY DECREE AND NOTICE OF AVAILABILITY."

SEE GENERAL FINDINGS OF FACT AND CONCLUSIONS OF LAW FOR FURTHER EXPLANATION OF YOUR CLAIMED WATER RIGHT. THESE FINDINGS CAN BE FOUND AS INDICATED IN THE DOCUMENT ENTITLED "NOTICE OF ENTRY OF INTERLOCUTORY DECREE AND NOTICE OF AVAILABILITY." IF YOU NEED OBJECTION FORMS, OR HAVE QUESTIONS ABOUT WATER COURT PROCEDURES OR CHANGES TO YOUR RIGHT, YOU CAN CONTACT THE WATER COURT BY CALLING 1-800-624-3270 (WITHIN MONTANA ONLY) OR 1-406-586-4364, OR BY WRITING TO P.O. BOX 1389, BOZEMAN, MT 59771-1389.

INTERLOCUTORY DECREE
MILK RIVER, BELOW WHITEWATER INCLUDING PORCUPINE CREEK
BASIN 400
ABSTRACT OF WATER RIGHT CLAIM

IMPORTANT NOTICE

YOUR WATER RIGHT AS SHOWN ON THIS ABSTRACT MAY HAVE CHANGES FROM YOUR WATER RIGHT AS CLAIMED OR AMENDED. AN ASTERISK (*) HAS BEEN PLACED NEXT TO EACH ITEM CHANGED BY THE MONTANA WATER COURT OR BY THE DEPARTMENT OF NATURAL RESOURCES AND CONSERVATION (DNRC) DURING THE PREPARATION OF THIS INTERLOCUTORY DECREE. THESE CHANGES ARE AUTHORIZED BY THE MONTANA SUPREME COURT WATER RIGHT CLAIMS EXAMINATION RULES OR BY ORDER OF THE WATER COURT.

OBJECTIONS MAY BE FILED ACCORDING TO THE PROCEDURES OUTLINED IN THE DOCUMENT ENTITLED "NOTICE OF ENTRY OF INTERLOCUTORY DECREE AND NOTICE OF AVAILABILITY."

Water Right Number: 400 30136653 STATEMENT OF CLAIM

Version: 1 -- ORIGINAL RIGHT

Status: ACTIVE

Owners: BUGGY CREEK LIVESTOCK LLLP
PO BOX 1
GLASGOW, MT 59230

Priority Date: DECEMBER 31, 1908

Type of Historical Right: USE

Purpose (Use): STOCK

***Flow Rate:** A SPECIFIC FLOW RATE HAS NOT BEEN DECREED BECAUSE THIS USE CONSISTS OF STOCK DRINKING DIRECTLY FROM THE SOURCE, OR FROM A DITCH SYSTEM. THE FLOW RATE IS LIMITED TO THE MINIMUM AMOUNT HISTORICALLY NECESSARY TO SUSTAIN THIS PURPOSE.

***Volume:** THIS RIGHT INCLUDES THE AMOUNT OF WATER CONSUMPTIVELY USED FOR STOCKWATERING PURPOSES AT THE RATE OF 30 GALLONS PER DAY PER ANIMAL UNIT. ANIMAL UNITS SHALL BE BASED ON REASONABLE CARRYING CAPACITY AND HISTORICAL USE OF THE AREA SERVICED BY THIS WATER SOURCE.

Source Name: SPRING, UNNAMED TRIBUTARY OF ANTELOPE CREEK

Source Type: SURFACE WATER

Point of Diversion and Means of Diversion:

<u>ID</u>	<u>Govt Lot</u>	<u>Qtr Sec</u>	<u>Sec</u>	<u>Twp</u>	<u>Rge</u>	<u>County</u>
1		SESW	15	30N	38E	VALLEY

Period of Diversion: JANUARY 1 TO DECEMBER 31

Diversion Means: LIVESTOCK DIRECT FROM SOURCE

2		S2SE	15	30N	38E	VALLEY
---	--	------	----	-----	-----	--------

Period of Diversion: JANUARY 1 TO DECEMBER 31

Diversion Means: LIVESTOCK DIRECT FROM SOURCE

3 NESE 15 30N 38E VALLEY

Period of Diversion: JANUARY 1 TO DECEMBER 31

Diversion Means: LIVESTOCK DIRECT FROM SOURCE

Period of Use: JANUARY 1 TO DECEMBER 31

Place of Use:

<u>ID</u>	<u>Acres</u>	<u>Govt Lot</u>	<u>Qtr Sec</u>	<u>Sec</u>	<u>Twp</u>	<u>Rge</u>	<u>County</u>
1			SESW	15	30N	38E	VALLEY
2			S2SE	15	30N	38E	VALLEY
3			NESE	15	30N	38E	VALLEY

Remarks:

THE FOLLOWING ISSUES WERE IDENTIFIED BY THE DNRC DURING ITS EXAMINATION OF THIS WATER RIGHT CLAIM.

THIS CLAIM NUMBER WAS NOT INCLUDED IN THE BASIN 40O DECREE ISSUED 05/24/1995.

THE OWNERSHIP OF THIS RIGHT MAY BE QUESTIONABLE. PART OR ALL OF THE PLACE OF USE APPEARS TO BE ON FEDERAL LAND.

A BETTER UNDERSTANDING OF YOUR CLAIMED WATER RIGHT CAN BE OBTAINED BY COMPARING YOUR RIGHT WITH OTHER CLAIMS IN THE BASIN. FOR EXAMPLE, COMPARE PRIORITY DATES, FLOW RATES, VOLUMES, OR ACRES IRRIGATED. ALSO, YOUR WATER RIGHT MAY BE SUBJECT TO WATER RIGHTS IN ADJOINING SUBBASINS OR BASINS AS WELL AS BEING SUBJECT TO OTHER RIGHTS ON YOUR SOURCE OF SUPPLY. FINALLY, YOUR WATER RIGHT MAY BE SUBJECT TO INDIAN RESERVED AND FEDERAL RESERVED WATER RIGHTS.

COMPLETE DETAILS REGARDING THE DNRC PREPARATION OF THIS INTERLOCUTORY DECREE AND RELATED MATERIALS CAN BE REVIEWED AT THE OFFICE LOCATIONS IDENTIFIED IN THE DOCUMENT ENTITLED "NOTICE OF ENTRY OF INTERLOCUTORY DECREE AND NOTICE OF AVAILABILITY."

SEE GENERAL FINDINGS OF FACT AND CONCLUSIONS OF LAW FOR FURTHER EXPLANATION OF YOUR CLAIMED WATER RIGHT. THESE FINDINGS CAN BE FOUND AS INDICATED IN THE DOCUMENT ENTITLED "NOTICE OF ENTRY OF INTERLOCUTORY DECREE AND NOTICE OF AVAILABILITY." IF YOU NEED OBJECTION FORMS, OR HAVE QUESTIONS ABOUT WATER COURT PROCEDURES OR CHANGES TO YOUR RIGHT, YOU CAN CONTACT THE WATER COURT BY CALLING 1-800-624-3270 (WITHIN MONTANA ONLY) OR 1-406-586-4364, OR BY WRITING TO P.O. BOX 1389, BOZEMAN, MT 59771-1389.

INTERLOCUTORY DECREE
MILK RIVER, BELOW WHITEWATER INCLUDING PORCUPINE CREEK
BASIN 400
ABSTRACT OF WATER RIGHT CLAIM

IMPORTANT NOTICE

YOUR WATER RIGHT AS SHOWN ON THIS ABSTRACT MAY HAVE CHANGES FROM YOUR WATER RIGHT AS CLAIMED OR AMENDED. AN ASTERISK (*) HAS BEEN PLACED NEXT TO EACH ITEM CHANGED BY THE MONTANA WATER COURT OR BY THE DEPARTMENT OF NATURAL RESOURCES AND CONSERVATION (DNRC) DURING THE PREPARATION OF THIS INTERLOCUTORY DECREE. THESE CHANGES ARE AUTHORIZED BY THE MONTANA SUPREME COURT WATER RIGHT CLAIMS EXAMINATION RULES OR BY ORDER OF THE WATER COURT.

OBJECTIONS MAY BE FILED ACCORDING TO THE PROCEDURES OUTLINED IN THE DOCUMENT ENTITLED "NOTICE OF ENTRY OF INTERLOCUTORY DECREE AND NOTICE OF AVAILABILITY."

Water Right Number: 400 30136655 STATEMENT OF CLAIM

Version: 1 -- ORIGINAL RIGHT

Status: ACTIVE

Owners: BUGGY CREEK LIVESTOCK LLLP
PO BOX 1
GLASGOW, MT 59230

Priority Date: DECEMBER 31, 1908

Type of Historical Right: USE

Purpose (Use): STOCK

***Flow Rate:** A SPECIFIC FLOW RATE HAS NOT BEEN DECREED BECAUSE THIS USE CONSISTS OF STOCK DRINKING DIRECTLY FROM THE SOURCE, OR FROM A DITCH SYSTEM. THE FLOW RATE IS LIMITED TO THE MINIMUM AMOUNT HISTORICALLY NECESSARY TO SUSTAIN THIS PURPOSE.

***Volume:** THIS RIGHT INCLUDES THE AMOUNT OF WATER CONSUMPTIVELY USED FOR STOCKWATERING PURPOSES AT THE RATE OF 30 GALLONS PER DAY PER ANIMAL UNIT. ANIMAL UNITS SHALL BE BASED ON REASONABLE CARRYING CAPACITY AND HISTORICAL USE OF THE AREA SERVICED BY THIS WATER SOURCE.

Source Name: BUGGY CREEK

Source Type: SURFACE WATER

Point of Diversion and Means of Diversion:

<u>ID</u>	<u>Govt Lot</u>	<u>Qtr Sec</u>	<u>Sec</u>	<u>Twp</u>	<u>Rge</u>	<u>County</u>
1		SWNW	15	30N	38E	VALLEY

Period of Diversion: JANUARY 1 TO DECEMBER 31

Diversion Means: LIVESTOCK DIRECT FROM SOURCE

Period of Use: JANUARY 1 TO DECEMBER 31

Place of Use:

<u>ID</u>	<u>Acres</u>	<u>Govt Lot</u>	<u>Qtr Sec</u>	<u>Sec</u>	<u>Twp</u>	<u>Rge</u>	<u>County</u>
1			SWNW	15	30N	38E	VALLEY

Remarks:

THE FOLLOWING ISSUES WERE IDENTIFIED BY THE DNRC DURING ITS EXAMINATION OF THIS WATER RIGHT CLAIM.

THE WATER RIGHTS LISTED FOLLOWING THIS STATEMENT APPEAR TO BE REDUNDANT FILINGS. IT APPEARS ONLY ONE WATER RIGHT IS INVOLVED. 30136655, 30143235.

THIS CLAIM NUMBER WAS NOT INCLUDED IN THE BASIN 400 DECREE ISSUED 05/24/1995.

THE WATER RIGHTS LISTED FOLLOWING THIS STATEMENT WERE FILED BY DIFFERENT PARTIES WHO CLAIM OVERLAPPING PLACES OF USE. 400 30136082, 400 30143234, 400 30143235, 400 30136655, 400 30106764.

THE OWNERSHIP OF THIS RIGHT MAY BE QUESTIONABLE. PART OR ALL OF THE PLACE OF USE APPEARS TO BE ON FEDERAL LAND.

A BETTER UNDERSTANDING OF YOUR CLAIMED WATER RIGHT CAN BE OBTAINED BY COMPARING YOUR RIGHT WITH OTHER CLAIMS IN THE BASIN. FOR EXAMPLE, COMPARE PRIORITY DATES, FLOW RATES, VOLUMES, OR ACRES IRRIGATED. ALSO, YOUR WATER RIGHT MAY BE SUBJECT TO WATER RIGHTS IN ADJOINING SUBBASINS OR BASINS AS WELL AS BEING SUBJECT TO OTHER RIGHTS ON YOUR SOURCE OF SUPPLY. FINALLY, YOUR WATER RIGHT MAY BE SUBJECT TO INDIAN RESERVED AND FEDERAL RESERVED WATER RIGHTS.

COMPLETE DETAILS REGARDING THE DNRC PREPARATION OF THIS INTERLOCUTORY DECREE AND RELATED MATERIALS CAN BE REVIEWED AT THE OFFICE LOCATIONS IDENTIFIED IN THE DOCUMENT ENTITLED "NOTICE OF ENTRY OF INTERLOCUTORY DECREE AND NOTICE OF AVAILABILITY."

SEE GENERAL FINDINGS OF FACT AND CONCLUSIONS OF LAW FOR FURTHER EXPLANATION OF YOUR CLAIMED WATER RIGHT. THESE FINDINGS CAN BE FOUND AS INDICATED IN THE DOCUMENT ENTITLED "NOTICE OF ENTRY OF INTERLOCUTORY DECREE AND NOTICE OF AVAILABILITY." IF YOU NEED OBJECTION FORMS, OR HAVE QUESTIONS ABOUT WATER COURT PROCEDURES OR CHANGES TO YOUR RIGHT, YOU CAN CONTACT THE WATER COURT BY CALLING 1-800-624-3270 (WITHIN MONTANA ONLY) OR 1-406-586-4364, OR BY WRITING TO P.O. BOX 1389, BOZEMAN, MT 59771-1389.

INTERLOCUTORY DECREE
MILK RIVER, BELOW WHITEWATER INCLUDING PORCUPINE CREEK
BASIN 400
ABSTRACT OF WATER RIGHT CLAIM

IMPORTANT NOTICE

YOUR WATER RIGHT AS SHOWN ON THIS ABSTRACT MAY HAVE CHANGES FROM YOUR WATER RIGHT AS CLAIMED OR AMENDED. AN ASTERISK (*) HAS BEEN PLACED NEXT TO EACH ITEM CHANGED BY THE MONTANA WATER COURT OR BY THE DEPARTMENT OF NATURAL RESOURCES AND CONSERVATION (DNRC) DURING THE PREPARATION OF THIS INTERLOCUTORY DECREE. THESE CHANGES ARE AUTHORIZED BY THE MONTANA SUPREME COURT WATER RIGHT CLAIMS EXAMINATION RULES OR BY ORDER OF THE WATER COURT.

OBJECTIONS MAY BE FILED ACCORDING TO THE PROCEDURES OUTLINED IN THE DOCUMENT ENTITLED "NOTICE OF ENTRY OF INTERLOCUTORY DECREE AND NOTICE OF AVAILABILITY."

Water Right Number: 400 30136656 STATEMENT OF CLAIM

Version: 1 -- ORIGINAL RIGHT

Status: ACTIVE

Owners: BUGGY CREEK LIVESTOCK LLLP
PO BOX 1
GLASGOW, MT 59230

Priority Date: DECEMBER 31, 1901

Type of Historical Right: USE

Purpose (Use): STOCK

***Flow Rate:** A SPECIFIC FLOW RATE HAS NOT BEEN DECREED BECAUSE THIS USE CONSISTS OF STOCK DRINKING DIRECTLY FROM THE SOURCE, OR FROM A DITCH SYSTEM. THE FLOW RATE IS LIMITED TO THE MINIMUM AMOUNT HISTORICALLY NECESSARY TO SUSTAIN THIS PURPOSE.

***Volume:** THIS RIGHT INCLUDES THE AMOUNT OF WATER CONSUMPTIVELY USED FOR STOCKWATERING PURPOSES AT THE RATE OF 30 GALLONS PER DAY PER ANIMAL UNIT. ANIMAL UNITS SHALL BE BASED ON REASONABLE CARRYING CAPACITY AND HISTORICAL USE OF THE AREA SERVICED BY THIS WATER SOURCE.

Source Name: BUGGY CREEK

Source Type: SURFACE WATER

***Point of Diversion and Means of Diversion:**

<u>ID</u>	<u>Govt Lot</u>	<u>Qtr</u>	<u>Sec</u>	<u>Twp</u>	<u>Rge</u>	<u>County</u>
1		SWSE	29	30N	38E	VALLEY

Period of Diversion: JANUARY 1 TO DECEMBER 31

Diversion Means: LIVESTOCK DIRECT FROM SOURCE

2		NWSE	29	30N	38E	VALLEY
---	--	------	----	-----	-----	--------

Period of Diversion: JANUARY 1 TO DECEMBER 31

Diversion Means: LIVESTOCK DIRECT FROM SOURCE

Period of Use: JANUARY 1 TO DECEMBER 31

*Place of Use:

<u>ID</u>	<u>Acres</u>	<u>Govt Lot</u>	<u>Qtr Sec</u>	<u>Sec</u>	<u>Twp</u>	<u>Rge</u>	<u>County</u>
1			SWSE	29	30N	38E	VALLEY
2			NWSE	29	30N	38E	VALLEY

Remarks:

THE FOLLOWING ISSUES WERE IDENTIFIED BY THE DNRC DURING ITS EXAMINATION OF THIS WATER RIGHT CLAIM.

THIS CLAIM NUMBER WAS NOT INCLUDED IN THE BASIN 40O DECREE ISSUED 05/24/1995.

THE WATER RIGHTS LISTED FOLLOWING THIS STATEMENT WERE FILED BY DIFFERENT PARTIES WHO CLAIM OVERLAPPING PLACES OF USE. 40O 30136656, 40O 30143231.

THE OWNERSHIP OF THIS RIGHT MAY BE QUESTIONABLE. PART OR ALL OF THE PLACE OF USE APPEARS TO BE ON FEDERAL LAND.

A BETTER UNDERSTANDING OF YOUR CLAIMED WATER RIGHT CAN BE OBTAINED BY COMPARING YOUR RIGHT WITH OTHER CLAIMS IN THE BASIN. FOR EXAMPLE, COMPARE PRIORITY DATES, FLOW RATES, VOLUMES, OR ACRES IRRIGATED. ALSO, YOUR WATER RIGHT MAY BE SUBJECT TO WATER RIGHTS IN ADJOINING SUBBASINS OR BASINS AS WELL AS BEING SUBJECT TO OTHER RIGHTS ON YOUR SOURCE OF SUPPLY. FINALLY, YOUR WATER RIGHT MAY BE SUBJECT TO INDIAN RESERVED AND FEDERAL RESERVED WATER RIGHTS.

COMPLETE DETAILS REGARDING THE DNRC PREPARATION OF THIS INTERLOCUTORY DECREE AND RELATED MATERIALS CAN BE REVIEWED AT THE OFFICE LOCATIONS IDENTIFIED IN THE DOCUMENT ENTITLED "NOTICE OF ENTRY OF INTERLOCUTORY DECREE AND NOTICE OF AVAILABILITY."

SEE GENERAL FINDINGS OF FACT AND CONCLUSIONS OF LAW FOR FURTHER EXPLANATION OF YOUR CLAIMED WATER RIGHT. THESE FINDINGS CAN BE FOUND AS INDICATED IN THE DOCUMENT ENTITLED "NOTICE OF ENTRY OF INTERLOCUTORY DECREE AND NOTICE OF AVAILABILITY." IF YOU NEED OBJECTION FORMS, OR HAVE QUESTIONS ABOUT WATER COURT PROCEDURES OR CHANGES TO YOUR RIGHT, YOU CAN CONTACT THE WATER COURT BY CALLING 1-800-624-3270 (WITHIN MONTANA ONLY) OR 1-406-586-4364, OR BY WRITING TO P.O. BOX 1389, BOZEMAN, MT 59771-1389.

INTERLOCUTORY DECREE
MILK RIVER, BELOW WHITEWATER INCLUDING PORCUPINE CREEK
BASIN 400
ABSTRACT OF WATER RIGHT CLAIM

IMPORTANT NOTICE

YOUR WATER RIGHT AS SHOWN ON THIS ABSTRACT MAY HAVE CHANGES FROM YOUR WATER RIGHT AS CLAIMED OR AMENDED. AN ASTERISK (*) HAS BEEN PLACED NEXT TO EACH ITEM CHANGED BY THE MONTANA WATER COURT OR BY THE DEPARTMENT OF NATURAL RESOURCES AND CONSERVATION (DNRC) DURING THE PREPARATION OF THIS INTERLOCUTORY DECREE. THESE CHANGES ARE AUTHORIZED BY THE MONTANA SUPREME COURT WATER RIGHT CLAIMS EXAMINATION RULES OR BY ORDER OF THE WATER COURT.

OBJECTIONS MAY BE FILED ACCORDING TO THE PROCEDURES OUTLINED IN THE DOCUMENT ENTITLED "NOTICE OF ENTRY OF INTERLOCUTORY DECREE AND NOTICE OF AVAILABILITY."

Water Right Number: 400 30136657 STATEMENT OF CLAIM

Version: 1 -- ORIGINAL RIGHT

Status: ACTIVE

Owners: BUGGY CREEK LIVESTOCK LLLP
PO BOX 1
GLASGOW, MT 59230

Priority Date: DECEMBER 31, 1901

Type of Historical Right: USE

Purpose (Use): STOCK

***Flow Rate:** A SPECIFIC FLOW RATE HAS NOT BEEN DECREED BECAUSE THIS USE CONSISTS OF STOCK DRINKING DIRECTLY FROM THE SOURCE, OR FROM A DITCH SYSTEM. THE FLOW RATE IS LIMITED TO THE MINIMUM AMOUNT HISTORICALLY NECESSARY TO SUSTAIN THIS PURPOSE.

***Volume:** THIS RIGHT INCLUDES THE AMOUNT OF WATER CONSUMPTIVELY USED FOR STOCKWATERING PURPOSES AT THE RATE OF 30 GALLONS PER DAY PER ANIMAL UNIT. ANIMAL UNITS SHALL BE BASED ON REASONABLE CARRYING CAPACITY AND HISTORICAL USE OF THE AREA SERVICED BY THIS WATER SOURCE.

Source Name: UNNAMED TRIBUTARY OF MILK RIVER

Source Type: SURFACE WATER

Point of Diversion and Means of Diversion:

<u>ID</u>	<u>Govt Lot</u>	<u>Qtr</u>	<u>Sec</u>	<u>Twp</u>	<u>Rge</u>	<u>County</u>
1		NESE	29	30N	38E	VALLEY

Period of Diversion: JANUARY 1 TO DECEMBER 31

Diversion Means: LIVESTOCK DIRECT FROM SOURCE

2		NWSW	28	30N	38E	VALLEY
---	--	------	----	-----	-----	--------

Period of Diversion: JANUARY 1 TO DECEMBER 31

Diversion Means: LIVESTOCK DIRECT FROM SOURCE

Period of Use: JANUARY 1 TO DECEMBER 31

Place of Use:

<u>ID</u>	<u>Acres</u>	<u>Govt Lot</u>	<u>Qtr Sec</u>	<u>Sec</u>	<u>Twp</u>	<u>Rge</u>	<u>County</u>
1			NESE	29	30N	38E	VALLEY
2			NWSW	28	30N	38E	VALLEY

Remarks:

THE FOLLOWING ISSUES WERE IDENTIFIED BY THE DNRC DURING ITS EXAMINATION OF THIS WATER RIGHT CLAIM.

THIS CLAIM NUMBER WAS NOT INCLUDED IN THE BASIN 400 DECREE ISSUED 05/24/1995.

THE OWNERSHIP OF THIS RIGHT MAY BE QUESTIONABLE. PART OR ALL OF THE PLACE OF USE APPEARS TO BE ON FEDERAL LAND.

A BETTER UNDERSTANDING OF YOUR CLAIMED WATER RIGHT CAN BE OBTAINED BY COMPARING YOUR RIGHT WITH OTHER CLAIMS IN THE BASIN. FOR EXAMPLE, COMPARE PRIORITY DATES, FLOW RATES, VOLUMES, OR ACRES IRRIGATED. ALSO, YOUR WATER RIGHT MAY BE SUBJECT TO WATER RIGHTS IN ADJOINING SUBBASINS OR BASINS AS WELL AS BEING SUBJECT TO OTHER RIGHTS ON YOUR SOURCE OF SUPPLY. FINALLY, YOUR WATER RIGHT MAY BE SUBJECT TO INDIAN RESERVED AND FEDERAL RESERVED WATER RIGHTS.

COMPLETE DETAILS REGARDING THE DNRC PREPARATION OF THIS INTERLOCUTORY DECREE AND RELATED MATERIALS CAN BE REVIEWED AT THE OFFICE LOCATIONS IDENTIFIED IN THE DOCUMENT ENTITLED "NOTICE OF ENTRY OF INTERLOCUTORY DECREE AND NOTICE OF AVAILABILITY."

SEE GENERAL FINDINGS OF FACT AND CONCLUSIONS OF LAW FOR FURTHER EXPLANATION OF YOUR CLAIMED WATER RIGHT. THESE FINDINGS CAN BE FOUND AS INDICATED IN THE DOCUMENT ENTITLED "NOTICE OF ENTRY OF INTERLOCUTORY DECREE AND NOTICE OF AVAILABILITY." IF YOU NEED OBJECTION FORMS, OR HAVE QUESTIONS ABOUT WATER COURT PROCEDURES OR CHANGES TO YOUR RIGHT, YOU CAN CONTACT THE WATER COURT BY CALLING 1-800-624-3270 (WITHIN MONTANA ONLY) OR 1-406-586-4364, OR BY WRITING TO P.O. BOX 1389, BOZEMAN, MT 59771-1389.

INTERLOCUTORY DECREE
MILK RIVER, BELOW WHITEWATER INCLUDING PORCUPINE CREEK
BASIN 400
ABSTRACT OF WATER RIGHT CLAIM

IMPORTANT NOTICE

YOUR WATER RIGHT AS SHOWN ON THIS ABSTRACT MAY HAVE CHANGES FROM YOUR WATER RIGHT AS CLAIMED OR AMENDED. AN ASTERISK (*) HAS BEEN PLACED NEXT TO EACH ITEM CHANGED BY THE MONTANA WATER COURT OR BY THE DEPARTMENT OF NATURAL RESOURCES AND CONSERVATION (DNRC) DURING THE PREPARATION OF THIS INTERLOCUTORY DECREE. THESE CHANGES ARE AUTHORIZED BY THE MONTANA SUPREME COURT WATER RIGHT CLAIMS EXAMINATION RULES OR BY ORDER OF THE WATER COURT.

OBJECTIONS MAY BE FILED ACCORDING TO THE PROCEDURES OUTLINED IN THE DOCUMENT ENTITLED "NOTICE OF ENTRY OF INTERLOCUTORY DECREE AND NOTICE OF AVAILABILITY."

Water Right Number: 400 30136659 STATEMENT OF CLAIM

Version: 1 -- ORIGINAL RIGHT

Status: ACTIVE

Owners: BUGGY CREEK LIVESTOCK LLLP
PO BOX 1
GLASGOW, MT 59230

Priority Date: DECEMBER 31, 1907

Type of Historical Right: USE

Purpose (Use): STOCK

***Flow Rate:** A SPECIFIC FLOW RATE HAS NOT BEEN DECREED BECAUSE THIS USE CONSISTS OF STOCK DRINKING DIRECTLY FROM THE SOURCE, OR FROM A DITCH SYSTEM. THE FLOW RATE IS LIMITED TO THE MINIMUM AMOUNT HISTORICALLY NECESSARY TO SUSTAIN THIS PURPOSE.

***Volume:** THIS RIGHT INCLUDES THE AMOUNT OF WATER CONSUMPTIVELY USED FOR STOCKWATERING PURPOSES AT THE RATE OF 30 GALLONS PER DAY PER ANIMAL UNIT. ANIMAL UNITS SHALL BE BASED ON REASONABLE CARRYING CAPACITY AND HISTORICAL USE OF THE AREA SERVICED BY THIS WATER SOURCE.

Source Name: MILK RIVER

Source Type: SURFACE WATER

Point of Diversion and Means of Diversion:

<u>ID</u>	<u>Govt Lot</u>	<u>Qtr</u>	<u>Sec</u>	<u>Twp</u>	<u>Rge</u>	<u>County</u>
1	5		34	28N	40E	VALLEY

Period of Diversion: JANUARY 1 TO DECEMBER 31

Diversion Means: LIVESTOCK DIRECT FROM SOURCE

2	6		34	28N	40E	VALLEY
---	---	--	----	-----	-----	--------

Period of Diversion: JANUARY 1 TO DECEMBER 31

Diversion Means: LIVESTOCK DIRECT FROM SOURCE

3	8	34	28N	40E	VALLEY
Period of Diversion:	JANUARY 1 TO DECEMBER 31				
Diversion Means:	LIVESTOCK DIRECT FROM SOURCE				
4	13	34	28N	40E	VALLEY
Period of Diversion:	JANUARY 1 TO DECEMBER 31				
Diversion Means:	LIVESTOCK DIRECT FROM SOURCE				
5	14	34	28N	40E	VALLEY
Period of Diversion:	JANUARY 1 TO DECEMBER 31				
Diversion Means:	LIVESTOCK DIRECT FROM SOURCE				
6	15	34	28N	40E	VALLEY
Period of Diversion:	JANUARY 1 TO DECEMBER 31				
Diversion Means:	LIVESTOCK DIRECT FROM SOURCE				

Period of Use: JANUARY 1 TO DECEMBER 31

Place of Use:

<u>ID</u>	<u>Acres</u>	<u>Govt Lot</u>	<u>Qtr Sec</u>	<u>Sec</u>	<u>Twp</u>	<u>Rge</u>	<u>County</u>
1		5		34	28N	40E	VALLEY
2		6		34	28N	40E	VALLEY
3		8		34	28N	40E	VALLEY
4		13		34	28N	40E	VALLEY
5		14		34	28N	40E	VALLEY
6		15		34	28N	40E	VALLEY

Remarks:

**THE FOLLOWING ISSUES WERE IDENTIFIED BY THE DNRC DURING ITS EXAMINATION OF THIS WATER RIGHT CLAIM.
THIS CLAIM NUMBER WAS NOT INCLUDED IN THE BASIN 400 DECREE ISSUED 05/24/1995.**

A BETTER UNDERSTANDING OF YOUR CLAIMED WATER RIGHT CAN BE OBTAINED BY COMPARING YOUR RIGHT WITH OTHER CLAIMS IN THE BASIN. FOR EXAMPLE, COMPARE PRIORITY DATES, FLOW RATES, VOLUMES, OR ACRES IRRIGATED. ALSO, YOUR WATER RIGHT MAY BE SUBJECT TO WATER RIGHTS IN ADJOINING SUBBASINS OR BASINS AS WELL AS BEING SUBJECT TO OTHER RIGHTS ON YOUR SOURCE OF SUPPLY. FINALLY, YOUR WATER RIGHT MAY BE SUBJECT TO INDIAN RESERVED AND FEDERAL RESERVED WATER RIGHTS.

COMPLETE DETAILS REGARDING THE DNRC PREPARATION OF THIS INTERLOCUTORY DECREE AND RELATED MATERIALS CAN BE REVIEWED AT THE OFFICE LOCATIONS IDENTIFIED IN THE DOCUMENT ENTITLED "NOTICE OF ENTRY OF INTERLOCUTORY DECREE AND NOTICE OF AVAILABILITY."

SEE GENERAL FINDINGS OF FACT AND CONCLUSIONS OF LAW FOR FURTHER EXPLANATION OF YOUR CLAIMED WATER RIGHT. THESE FINDINGS CAN BE FOUND AS INDICATED IN THE DOCUMENT ENTITLED "NOTICE OF ENTRY OF INTERLOCUTORY DECREE AND NOTICE OF AVAILABILITY." IF YOU NEED OBJECTION FORMS, OR HAVE QUESTIONS ABOUT WATER COURT PROCEDURES OR CHANGES TO YOUR RIGHT, YOU CAN CONTACT THE WATER COURT BY CALLING 1-800-624-3270 (WITHIN MONTANA ONLY) OR 1-406-586-4364, OR BY WRITING TO P.O. BOX 1389, BOZEMAN, MT 59711-1389.

**INTERLOCUTORY DECREE
MILK RIVER, BELOW WHITEWATER INCLUDING PORCUPINE CREEK
BASIN 400
ABSTRACT OF WATER RIGHT CLAIM**

IMPORTANT NOTICE

YOUR WATER RIGHT AS SHOWN ON THIS ABSTRACT MAY HAVE CHANGES FROM YOUR WATER RIGHT AS CLAIMED OR AMENDED. AN ASTERISK (*) HAS BEEN PLACED NEXT TO EACH ITEM CHANGED BY THE MONTANA WATER COURT OR BY THE DEPARTMENT OF NATURAL RESOURCES AND CONSERVATION (DNRC) DURING THE PREPARATION OF THIS INTERLOCUTORY DECREE. THESE CHANGES ARE AUTHORIZED BY THE MONTANA SUPREME COURT WATER RIGHT CLAIMS EXAMINATION RULES OR BY ORDER OF THE WATER COURT.

OBJECTIONS MAY BE FILED ACCORDING TO THE PROCEDURES OUTLINED IN THE DOCUMENT ENTITLED "NOTICE OF ENTRY OF INTERLOCUTORY DECREE AND NOTICE OF AVAILABILITY."

Water Right Number: 400 30137029 STATEMENT OF CLAIM
Version: 1 -- ORIGINAL RIGHT
Status: ACTIVE

Owners: CORNWELL RANCH
PO BOX 1031
GLASGOW, MT 59230-1031

Priority Date: AUGUST 31, 1915

Type of Historical Right: USE

Purpose (Use): STOCK

***Flow Rate:** A SPECIFIC FLOW RATE HAS NOT BEEN DECREED BECAUSE THIS USE CONSISTS OF STOCK DRINKING DIRECTLY FROM THE SOURCE, OR FROM A DITCH SYSTEM. THE FLOW RATE IS LIMITED TO THE MINIMUM AMOUNT HISTORICALLY NECESSARY TO SUSTAIN THIS PURPOSE.

***Volume:** THIS RIGHT INCLUDES THE AMOUNT OF WATER CONSUMPTIVELY USED FOR STOCKWATERING PURPOSES AT THE RATE OF 30 GALLONS PER DAY PER ANIMAL UNIT. ANIMAL UNITS SHALL BE BASED ON REASONABLE CARRYING CAPACITY AND HISTORICAL USE OF THE AREA SERVICED BY THIS WATER SOURCE.

***Source Name:** CROOKED CREEK

Source Type: SURFACE WATER

***Source Name:** UNNAMED TRIBUTARY OF CROOKED CREEK

Source Type: SURFACE WATER

***Source Name:** UNNAMED TRIBUTARY OF SPRING CREEK

Source Type: SURFACE WATER

***Point of Diversion and Means of Diversion:**

<u>ID</u>	<u>Govt Lot</u>	<u>Qtr Sec</u>	<u>Sec</u>	<u>Twp</u>	<u>Rge</u>	<u>County</u>
1		E2SE	22	31N	38E	VALLEY

Source Name: CROOKED CREEK

	Period of Diversion:	JANUARY 1 TO DECEMBER 31				
	Diversion Means:	LIVESTOCK DIRECT FROM SOURCE				
2		W2	23	31N	38E	VALLEY
	Source Name:	CROOKED CREEK				
	Period of Diversion:	JANUARY 1 TO DECEMBER 31				
	Diversion Means:	LIVESTOCK DIRECT FROM SOURCE				
3		NWNE	23	31N	38E	VALLEY
	Source Name:	CROOKED CREEK				
	Period of Diversion:	JANUARY 1 TO DECEMBER 31				
	Diversion Means:	LIVESTOCK DIRECT FROM SOURCE				
4		E2E2	14	31N	38E	VALLEY
	Source Name:	UNNAMED TRIBUTARY OF CROOKED CREEK				
	Period of Diversion:	JANUARY 1 TO DECEMBER 31				
	Diversion Means:	LIVESTOCK DIRECT FROM SOURCE				
5		SE	14	31N	38E	VALLEY
	Source Name:	CROOKED CREEK				
	Period of Diversion:	JANUARY 1 TO DECEMBER 31				
	Diversion Means:	LIVESTOCK DIRECT FROM SOURCE				
6		E2SE	11	31N	38E	VALLEY
	Source Name:	UNNAMED TRIBUTARY OF CROOKED CREEK				
	Period of Diversion:	JANUARY 1 TO DECEMBER 31				
	Diversion Means:	LIVESTOCK DIRECT FROM SOURCE				
7		S2N2	12	31N	38E	VALLEY
	Source Name:	UNNAMED TRIBUTARY OF CROOKED CREEK				
	Period of Diversion:	JANUARY 1 TO DECEMBER 31				
	Diversion Means:	LIVESTOCK DIRECT FROM SOURCE				
8		S2	12	31N	38E	VALLEY
	Source Name:	UNNAMED TRIBUTARY OF CROOKED CREEK				
	Period of Diversion:	JANUARY 1 TO DECEMBER 31				
	Diversion Means:	LIVESTOCK DIRECT FROM SOURCE				
9			13	31N	38E	VALLEY
	Source Name:	UNNAMED TRIBUTARY OF CROOKED CREEK				
	Period of Diversion:	JANUARY 1 TO DECEMBER 31				
	Diversion Means:	LIVESTOCK DIRECT FROM SOURCE				
10		S2	13	31N	38E	VALLEY
	*Source Name:	CROOKED CREEK				
	Period of Diversion:	JANUARY 1 TO DECEMBER 31				
	Diversion Means:	LIVESTOCK DIRECT FROM SOURCE				

11		7	31N	39E	VALLEY	
	Source Name:	UNNAMED TRIBUTARY OF CROOKED CREEK				
	Period of Diversion:	JANUARY 1 TO DECEMBER 31				
	Diversion Means:	LIVESTOCK DIRECT FROM SOURCE				
12		SESESE	7	31N	39E	VALLEY
	Source Name:	CROOKED CREEK				
	Period of Diversion:	JANUARY 1 TO DECEMBER 31				
	Diversion Means:	LIVESTOCK DIRECT FROM SOURCE				
13		S2	6	31N	39E	VALLEY
	Source Name:	UNNAMED TRIBUTARY OF CROOKED CREEK				
	Period of Diversion:	JANUARY 1 TO DECEMBER 31				
	Diversion Means:	LIVESTOCK DIRECT FROM SOURCE				
14			18	31N	39E	VALLEY
	Source Name:	UNNAMED TRIBUTARY OF CROOKED CREEK				
	Period of Diversion:	JANUARY 1 TO DECEMBER 31				
	Diversion Means:	LIVESTOCK DIRECT FROM SOURCE				
15		S2N2	18	31N	39E	VALLEY
	Source Name:	CROOKED CREEK				
	Period of Diversion:	JANUARY 1 TO DECEMBER 31				
	Diversion Means:	LIVESTOCK DIRECT FROM SOURCE				
16		N2S2	18	31N	39E	VALLEY
	Source Name:	CROOKED CREEK				
	Period of Diversion:	JANUARY 1 TO DECEMBER 31				
	Diversion Means:	LIVESTOCK DIRECT FROM SOURCE				
17		NENE	18	31N	39E	VALLEY
	Source Name:	CROOKED CREEK				
	Period of Diversion:	JANUARY 1 TO DECEMBER 31				
	Diversion Means:	LIVESTOCK DIRECT FROM SOURCE				
18		W2NW	17	31N	39E	VALLEY
	Source Name:	CROOKED CREEK				
	Period of Diversion:	JANUARY 1 TO DECEMBER 31				
	Diversion Means:	LIVESTOCK DIRECT FROM SOURCE				
19		W2	17	31N	39E	VALLEY
	*Source Name:	UNNAMED TRIBUTARY OF SPRING CREEK				
	Period of Diversion:	JANUARY 1 TO DECEMBER 31				
	Diversion Means:	LIVESTOCK DIRECT FROM SOURCE				
20		N2NW	17	31N	39E	VALLEY
	*Source Name:	UNNAMED TRIBUTARY OF CROOKED CREEK				

	Period of Diversion:	JANUARY 1 TO DECEMBER 31				
	Diversion Means:	LIVESTOCK DIRECT FROM SOURCE				
21		W2W2	8	31N	39E	VALLEY
	Source Name:	CROOKED CREEK				
	Period of Diversion:	JANUARY 1 TO DECEMBER 31				
	Diversion Means:	LIVESTOCK DIRECT FROM SOURCE				
22		W2	8	31N	39E	VALLEY
	Source Name:	UNNAMED TRIBUTARY OF CROOKED CREEK				
	Period of Diversion:	JANUARY 1 TO DECEMBER 31				
	Diversion Means:	LIVESTOCK DIRECT FROM SOURCE				
23		W2	5	31N	39E	VALLEY
	Source Name:	CROOKED CREEK				
	Period of Diversion:	JANUARY 1 TO DECEMBER 31				
	Diversion Means:	LIVESTOCK DIRECT FROM SOURCE				
24		W2SW	5	31N	39E	VALLEY
	Source Name:	UNNAMED TRIBUTARY OF CROOKED CREEK				
	Period of Diversion:	JANUARY 1 TO DECEMBER 31				
	Diversion Means:	LIVESTOCK DIRECT FROM SOURCE				
25		W2E2	32	32N	39E	VALLEY
	Source Name:	CROOKED CREEK				
	Period of Diversion:	JANUARY 1 TO DECEMBER 31				
	Diversion Means:	LIVESTOCK DIRECT FROM SOURCE				
26		SESW	32	32N	39E	VALLEY
	Source Name:	CROOKED CREEK				
	Period of Diversion:	JANUARY 1 TO DECEMBER 31				
	Diversion Means:	LIVESTOCK DIRECT FROM SOURCE				
27		S2NE	32	32N	39E	VALLEY
	Source Name:	UNNAMED TRIBUTARY OF CROOKED CREEK				
	Period of Diversion:	JANUARY 1 TO DECEMBER 31				
	Diversion Means:	LIVESTOCK DIRECT FROM SOURCE				
28		E2	29	32N	39E	VALLEY
	Source Name:	CROOKED CREEK				
	Period of Diversion:	JANUARY 1 TO DECEMBER 31				
	Diversion Means:	LIVESTOCK DIRECT FROM SOURCE				
29		E2	20	32N	39E	VALLEY
	Source Name:	CROOKED CREEK				
	Period of Diversion:	JANUARY 1 TO DECEMBER 31				
	Diversion Means:	LIVESTOCK DIRECT FROM SOURCE				

30 E2 20 32N 39E VALLEY

Source Name: UNNAMED TRIBUTARY OF CROOKED CREEK
Period of Diversion: JANUARY 1 TO DECEMBER 31
Diversion Means: LIVESTOCK DIRECT FROM SOURCE

31 E2 17 32N 39E VALLEY

Source Name: UNNAMED TRIBUTARY OF CROOKED CREEK
Period of Diversion: JANUARY 1 TO DECEMBER 31
Diversion Means: LIVESTOCK DIRECT FROM SOURCE

32 E2E2 17 32N 39E VALLEY

Source Name: CROOKED CREEK
Period of Diversion: JANUARY 1 TO DECEMBER 31
Diversion Means: LIVESTOCK DIRECT FROM SOURCE

33 16 32N 39E VALLEY

Source Name: UNNAMED TRIBUTARY OF CROOKED CREEK
Period of Diversion: JANUARY 1 TO DECEMBER 31
Diversion Means: LIVESTOCK DIRECT FROM SOURCE

34 NWNWNW 16 32N 39E VALLEY

Source Name: CROOKED CREEK
Period of Diversion: JANUARY 1 TO DECEMBER 31
Diversion Means: LIVESTOCK DIRECT FROM SOURCE

35 E2SE 8 32N 39E VALLEY

Source Name: UNNAMED TRIBUTARY OF CROOKED CREEK
Period of Diversion: JANUARY 1 TO DECEMBER 31
Diversion Means: LIVESTOCK DIRECT FROM SOURCE

36 S2 9 32N 39E VALLEY

Source Name: UNNAMED TRIBUTARY OF CROOKED CREEK
Period of Diversion: JANUARY 1 TO DECEMBER 31
Diversion Means: LIVESTOCK DIRECT FROM SOURCE

37 W2SW 9 32N 39E VALLEY

Source Name: CROOKED CREEK
Period of Diversion: JANUARY 1 TO DECEMBER 31
Diversion Means: LIVESTOCK DIRECT FROM SOURCE

Period of Use: JANUARY 1 TO DECEMBER 31

***Place of Use:**

<u>ID</u>	<u>Acres</u>	<u>Govt Lot</u>	<u>Qtr Sec</u>	<u>Sec</u>	<u>Twp</u>	<u>Rge</u>	<u>County</u>
1			E2SE	22	31N	38E	VALLEY
2			W2	23	31N	38E	VALLEY
3			NWNE	23	31N	38E	VALLEY
4			E2E2	14	31N	38E	VALLEY
5			SE	14	31N	38E	VALLEY
6			E2SE	11	31N	38E	VALLEY
7			S2N2	12	31N	38E	VALLEY
8			S2	12	31N	38E	VALLEY
9				13	31N	38E	VALLEY
10			S2	13	31N	38E	VALLEY
11				7	31N	39E	VALLEY
12			SESESE	7	31N	39E	VALLEY
13			S2	6	31N	39E	VALLEY
14				18	31N	39E	VALLEY
15			S2N2	18	31N	39E	VALLEY
16			N2S2	18	31N	39E	VALLEY
17			NENE	18	31N	39E	VALLEY
18			W2NW	17	31N	39E	VALLEY
19			W2	17	31N	39E	VALLEY
20			N2NW	17	31N	39E	VALLEY
21			W2W2	8	31N	39E	VALLEY
22			W2	8	31N	39E	VALLEY
23			W2	5	31N	39E	VALLEY
24			W2SW	5	31N	39E	VALLEY
25			W2E2	32	32N	39E	VALLEY
26			SESW	32	32N	39E	VALLEY
27			S2NE	32	32N	39E	VALLEY
28			E2	29	32N	39E	VALLEY
29			E2	20	32N	39E	VALLEY
30			E2	20	32N	39E	VALLEY
31			E2	17	32N	39E	VALLEY
32			E2E2	17	32N	39E	VALLEY
33				16	32N	39E	VALLEY
34			NWNWNW	16	32N	39E	VALLEY
35			E2SE	8	32N	39E	VALLEY
36			S2	9	32N	39E	VALLEY
37			W2SW	9	32N	39E	VALLEY

Remarks:

THE FOLLOWING ISSUES WERE IDENTIFIED BY THE DNRC DURING ITS EXAMINATION OF THIS WATER RIGHT CLAIM.

THIS CLAIM NUMBER WAS NOT INCLUDED IN THE BASIN 400 DECREE ISSUED 05/24/1995.

THE WATER RIGHTS LISTED FOLLOWING THIS STATEMENT WERE FILED BY DIFFERENT PARTIES WHO CLAIM OVERLAPPING PLACES OF USE. 400 30106755, 400 30136648, 400 30137029, 400 30143250.

THE OWNERSHIP OF THIS RIGHT MAY BE QUESTIONABLE. PART OF THE PLACE OF USE APPEARS TO BE ON STATE LAND.

THE OWNERSHIP OF THIS RIGHT MAY BE QUESTIONABLE. PART OR ALL OF THE PLACE OF USE APPEARS TO BE ON FEDERAL LAND.

A BETTER UNDERSTANDING OF YOUR CLAIMED WATER RIGHT CAN BE OBTAINED BY COMPARING YOUR RIGHT WITH OTHER CLAIMS IN THE BASIN. FOR EXAMPLE, COMPARE PRIORITY DATES, FLOW RATES, VOLUMES, OR ACRES IRRIGATED. ALSO, YOUR WATER RIGHT MAY BE SUBJECT TO WATER RIGHTS IN ADJOINING SUBBASINS OR BASINS AS WELL AS BEING SUBJECT TO OTHER RIGHTS ON YOUR SOURCE OF SUPPLY. FINALLY, YOUR WATER RIGHT MAY BE SUBJECT TO INDIAN RESERVED AND FEDERAL RESERVED WATER RIGHTS.

COMPLETE DETAILS REGARDING THE DNRC PREPARATION OF THIS INTERLOCUTORY DECREE AND RELATED MATERIALS CAN BE REVIEWED AT THE OFFICE LOCATIONS IDENTIFIED IN THE DOCUMENT ENTITLED "NOTICE OF ENTRY OF INTERLOCUTORY DECREE AND NOTICE OF AVAILABILITY."

SEE GENERAL FINDINGS OF FACT AND CONCLUSIONS OF LAW FOR FURTHER EXPLANATION OF YOUR CLAIMED WATER RIGHT. THESE FINDINGS CAN BE FOUND AS INDICATED IN THE DOCUMENT ENTITLED "NOTICE OF ENTRY OF INTERLOCUTORY DECREE AND NOTICE OF AVAILABILITY." IF YOU NEED OBJECTION FORMS, OR HAVE QUESTIONS ABOUT WATER COURT PROCEDURES OR CHANGES TO YOUR RIGHT, YOU CAN CONTACT THE WATER COURT BY CALLING 1-800-624-3270 (WITHIN MONTANA ONLY) OR 1-406-586-4364, OR BY WRITING TO P.O. BOX 1389, BOZEMAN, MT 59771-1389.

INTERLOCUTORY DECREE
MILK RIVER, BELOW WHITEWATER INCLUDING PORCUPINE CREEK
BASIN 400
ABSTRACT OF WATER RIGHT CLAIM

IMPORTANT NOTICE

YOUR WATER RIGHT AS SHOWN ON THIS ABSTRACT MAY HAVE CHANGES FROM YOUR WATER RIGHT AS CLAIMED OR AMENDED. AN ASTERISK (*) HAS BEEN PLACED NEXT TO EACH ITEM CHANGED BY THE MONTANA WATER COURT OR BY THE DEPARTMENT OF NATURAL RESOURCES AND CONSERVATION (DNRC) DURING THE PREPARATION OF THIS INTERLOCUTORY DECREE. THESE CHANGES ARE AUTHORIZED BY THE MONTANA SUPREME COURT WATER RIGHT CLAIMS EXAMINATION RULES OR BY ORDER OF THE WATER COURT.

OBJECTIONS MAY BE FILED ACCORDING TO THE PROCEDURES OUTLINED IN THE DOCUMENT ENTITLED "NOTICE OF ENTRY OF INTERLOCUTORY DECREE AND NOTICE OF AVAILABILITY."

Water Right Number: 400 30137032 STATEMENT OF CLAIM

Version: 1 -- ORIGINAL RIGHT

Status: ACTIVE

Owners: CORNWELL RANCH
PO BOX 1031
GLASGOW, MT 59230-1031

Priority Date: AUGUST 31, 1915

Type of Historical Right: USE

Purpose (Use): STOCK

***Flow Rate:** A SPECIFIC FLOW RATE HAS NOT BEEN DECREED BECAUSE THIS USE CONSISTS OF STOCK DRINKING DIRECTLY FROM THE SOURCE, OR FROM A DITCH SYSTEM. THE FLOW RATE IS LIMITED TO THE MINIMUM AMOUNT HISTORICALLY NECESSARY TO SUSTAIN THIS PURPOSE.

***Volume:** THIS RIGHT INCLUDES THE AMOUNT OF WATER CONSUMPTIVELY USED FOR STOCKWATERING PURPOSES AT THE RATE OF 30 GALLONS PER DAY PER ANIMAL UNIT. ANIMAL UNITS SHALL BE BASED ON REASONABLE CARRYING CAPACITY AND HISTORICAL USE OF THE AREA SERVICED BY THIS WATER SOURCE.

Source Name: CANYON CREEK

Source Type: SURFACE WATER

***Source Name:** CANYON CREEK, WEST FORK

Source Type: SURFACE WATER

Source Name: UNNAMED TRIBUTARY OF CANYON CREEK

Source Type: SURFACE WATER

***Source Name:** UNNAMED TRIBUTARY OF CANYON CREEK, WEST FORK

Source Type: SURFACE WATER

***Point of Diversion and Means of Diversion:**

ID Govt Lot Qtr Sec Sec Twp Rge County

1	E2NE	22	31N	38E	VALLEY
	Source Name:	CANYON CREEK			
	Period of Diversion:	JANUARY 1 TO DECEMBER 31			
	Diversion Means:	LIVESTOCK DIRECT FROM SOURCE			
2	S2SESE	15	31N	38E	VALLEY
	Source Name:	CANYON CREEK			
	Period of Diversion:	JANUARY 1 TO DECEMBER 31			
	Diversion Means:	LIVESTOCK DIRECT FROM SOURCE			
3		9	31N	38E	VALLEY
	Source Name:	UNNAMED TRIBUTARY OF CANYON CREEK			
	Period of Diversion:	JANUARY 1 TO DECEMBER 31			
	Diversion Means:	LIVESTOCK DIRECT FROM SOURCE			
4	NWNWNW	10	31N	38E	VALLEY
	Source Name:	UNNAMED TRIBUTARY OF CANYON CREEK			
	Period of Diversion:	JANUARY 1 TO DECEMBER 31			
	Diversion Means:	LIVESTOCK DIRECT FROM SOURCE			
5	E2	4	31N	38E	VALLEY
	Source Name:	UNNAMED TRIBUTARY OF CANYON CREEK			
	Period of Diversion:	JANUARY 1 TO DECEMBER 31			
	Diversion Means:	LIVESTOCK DIRECT FROM SOURCE			
6	NESW	3	31N	38E	VALLEY
	Source Name:	CANYON CREEK			
	Period of Diversion:	JANUARY 1 TO DECEMBER 31			
	Diversion Means:	LIVESTOCK DIRECT FROM SOURCE			
7	W2SW	3	31N	38E	VALLEY
	Source Name:	UNNAMED TRIBUTARY OF CANYON CREEK			
	Period of Diversion:	JANUARY 1 TO DECEMBER 31			
	Diversion Means:	LIVESTOCK DIRECT FROM SOURCE			
8	E2SE	33	32N	38E	VALLEY
	Source Name:	UNNAMED TRIBUTARY OF CANYON CREEK			
	Period of Diversion:	JANUARY 1 TO DECEMBER 31			
	Diversion Means:	LIVESTOCK DIRECT FROM SOURCE			
9	E2	34	32N	38E	VALLEY
	Source Name:	CANYON CREEK			
	Period of Diversion:	JANUARY 1 TO DECEMBER 31			
	Diversion Means:	LIVESTOCK DIRECT FROM SOURCE			
10	N2	34	32N	38E	VALLEY
	Source Name:	UNNAMED TRIBUTARY OF CANYON CREEK			

	Period of Diversion:	JANUARY 1 TO DECEMBER 31				
	Diversion Means:	LIVESTOCK DIRECT FROM SOURCE				
11		N2NENE	27	32N	38E	VALLEY
	*Source Name:	CANYON CREEK, WEST FORK				
	Period of Diversion:	JANUARY 1 TO DECEMBER 31				
	Diversion Means:	LIVESTOCK DIRECT FROM SOURCE				
12			27	32N	38E	VALLEY
	Source Name:	UNNAMED TRIBUTARY OF CANYON CREEK				
	Period of Diversion:	JANUARY 1 TO DECEMBER 31				
	Diversion Means:	LIVESTOCK DIRECT FROM SOURCE				
13		E2	27	32N	38E	VALLEY
	Source Name:	CANYON CREEK				
	Period of Diversion:	JANUARY 1 TO DECEMBER 31				
	Diversion Means:	LIVESTOCK DIRECT FROM SOURCE				
14		E2	22	32N	38E	VALLEY
	*Source Name:	CANYON CREEK, WEST FORK				
	Period of Diversion:	JANUARY 1 TO DECEMBER 31				
	Diversion Means:	LIVESTOCK DIRECT FROM SOURCE				
15			22	32N	38E	VALLEY
	*Source Name:	UNNAMED TRIBUTARY OF CANYON CREEK, WEST FORK				
	Period of Diversion:	JANUARY 1 TO DECEMBER 31				
	Diversion Means:	LIVESTOCK DIRECT FROM SOURCE				
16		NWSW	26	32N	38E	VALLEY
	Source Name:	UNNAMED TRIBUTARY OF CANYON CREEK				
	Period of Diversion:	JANUARY 1 TO DECEMBER 31				
	Diversion Means:	LIVESTOCK DIRECT FROM SOURCE				
17		SWNW	26	32N	38E	VALLEY
	Source Name:	UNNAMED TRIBUTARY OF CANYON CREEK				
	Period of Diversion:	JANUARY 1 TO DECEMBER 31				
	Diversion Means:	LIVESTOCK DIRECT FROM SOURCE				
18		NWNWNW	26	32N	38E	VALLEY
	Source Name:	CANYON CREEK				
	Period of Diversion:	JANUARY 1 TO DECEMBER 31				
	Diversion Means:	LIVESTOCK DIRECT FROM SOURCE				
19		W2W2	23	32N	38E	VALLEY
	Source Name:	CANYON CREEK				
	Period of Diversion:	JANUARY 1 TO DECEMBER 31				
	Diversion Means:	LIVESTOCK DIRECT FROM SOURCE				

20	E2E2	21	32N	38E	VALLEY
*Source Name:	UNNAMED TRIBUTARY OF CANYON CREEK, WEST FORK				
Period of Diversion:	JANUARY 1 TO DECEMBER 31				
Diversion Means:	LIVESTOCK DIRECT FROM SOURCE				
21		16	32N	38E	VALLEY
*Source Name:	UNNAMED TRIBUTARY OF CANYON CREEK, WEST FORK				
Period of Diversion:	JANUARY 1 TO DECEMBER 31				
Diversion Means:	LIVESTOCK DIRECT FROM SOURCE				
22		15	32N	38E	VALLEY
*Source Name:	CANYON CREEK, WEST FORK				
Period of Diversion:	JANUARY 1 TO DECEMBER 31				
Diversion Means:	LIVESTOCK DIRECT FROM SOURCE				
23	W2	15	32N	38E	VALLEY
*Source Name:	UNNAMED TRIBUTARY OF CANYON CREEK, WEST FORK				
Period of Diversion:	JANUARY 1 TO DECEMBER 31				
Diversion Means:	LIVESTOCK DIRECT FROM SOURCE				
24	E2	15	32N	38E	VALLEY
Source Name:	UNNAMED TRIBUTARY OF CANYON CREEK				
Period of Diversion:	JANUARY 1 TO DECEMBER 31				
Diversion Means:	LIVESTOCK DIRECT FROM SOURCE				
25	SESE	15	32N	38E	VALLEY
Source Name:	CANYON CREEK				
Period of Diversion:	JANUARY 1 TO DECEMBER 31				
Diversion Means:	LIVESTOCK DIRECT FROM SOURCE				
26		14	32N	38E	VALLEY
Source Name:	UNNAMED TRIBUTARY OF CANYON CREEK				
Period of Diversion:	JANUARY 1 TO DECEMBER 31				
Diversion Means:	LIVESTOCK DIRECT FROM SOURCE				
27	W2W2	14	32N	38E	VALLEY
Source Name:	CANYON CREEK				
Period of Diversion:	JANUARY 1 TO DECEMBER 31				
Diversion Means:	LIVESTOCK DIRECT FROM SOURCE				
28	W2	10	32N	38E	VALLEY
*Source Name:	UNNAMED TRIBUTARY OF CANYON CREEK, WEST FORK				
Period of Diversion:	JANUARY 1 TO DECEMBER 31				
Diversion Means:	LIVESTOCK DIRECT FROM SOURCE				
29	SE	10	32N	38E	VALLEY
Source Name:	UNNAMED TRIBUTARY OF CANYON CREEK				

	Period of Diversion:	JANUARY 1 TO DECEMBER 31				
	Diversion Means:	LIVESTOCK DIRECT FROM SOURCE				
30		W2W2	10	32N	38E	VALLEY
	*Source Name:	CANYON CREEK, WEST FORK				
	Period of Diversion:	JANUARY 1 TO DECEMBER 31				
	Diversion Means:	LIVESTOCK DIRECT FROM SOURCE				
31		W2SWSW	3	32N	38E	VALLEY
	*Source Name:	CANYON CREEK, WEST FORK				
	Period of Diversion:	JANUARY 1 TO DECEMBER 31				
	Diversion Means:	LIVESTOCK DIRECT FROM SOURCE				
32		S2SW	3	32N	38E	VALLEY
	*Source Name:	UNNAMED TRIBUTARY OF CANYON CREEK, WEST FORK				
	Period of Diversion:	JANUARY 1 TO DECEMBER 31				
	Diversion Means:	LIVESTOCK DIRECT FROM SOURCE				
33			9	32N	38E	VALLEY
	*Source Name:	UNNAMED TRIBUTARY OF CANYON CREEK, WEST FORK				
	Period of Diversion:	JANUARY 1 TO DECEMBER 31				
	Diversion Means:	LIVESTOCK DIRECT FROM SOURCE				
34		N2	8	32N	38E	VALLEY
	*Source Name:	UNNAMED TRIBUTARY OF CANYON CREEK, WEST FORK				
	Period of Diversion:	JANUARY 1 TO DECEMBER 31				
	Diversion Means:	LIVESTOCK DIRECT FROM SOURCE				
35		E2SE	8	32N	38E	VALLEY
	*Source Name:	UNNAMED TRIBUTARY OF CANYON CREEK, WEST FORK				
	Period of Diversion:	JANUARY 1 TO DECEMBER 31				
	Diversion Means:	LIVESTOCK DIRECT FROM SOURCE				
36			5	32N	38E	VALLEY
	*Source Name:	UNNAMED TRIBUTARY OF CANYON CREEK, WEST FORK				
	Period of Diversion:	JANUARY 1 TO DECEMBER 31				
	Diversion Means:	LIVESTOCK DIRECT FROM SOURCE				
37			4	32N	38E	VALLEY
	*Source Name:	UNNAMED TRIBUTARY OF CANYON CREEK, WEST FORK				
	Period of Diversion:	JANUARY 1 TO DECEMBER 31				
	Diversion Means:	LIVESTOCK DIRECT FROM SOURCE				
38		NWNE	4	32N	38E	VALLEY
	*Source Name:	CANYON CREEK, WEST FORK				
	Period of Diversion:	JANUARY 1 TO DECEMBER 31				
	Diversion Means:	LIVESTOCK DIRECT FROM SOURCE				

39 E2E2 4 31N 38E VALLEY

***Source Name:** CANYON CREEK, WEST FORK
Period of Diversion: JANUARY 1 TO DECEMBER 31
Diversion Means: LIVESTOCK DIRECT FROM SOURCE

Period of Use: JANUARY 1 TO DECEMBER 31

***Place of Use:**

<u>ID</u>	<u>Acres</u>	<u>Govt Lot</u>	<u>Qtr Sec</u>	<u>Sec</u>	<u>Twp</u>	<u>Rge</u>	<u>County</u>
1			E2NE	22	31N	38E	VALLEY
2			S2SESE	15	31N	38E	VALLEY
3				9	31N	38E	VALLEY
4			NWNWNW	10	31N	38E	VALLEY
5			E2	4	31N	38E	VALLEY
6			NESW	3	31N	38E	VALLEY
7			W2SW	3	31N	38E	VALLEY
8			E2SE	33	32N	38E	VALLEY
9			E2	34	32N	38E	VALLEY
10			N2	34	32N	38E	VALLEY
11			N2NENE	27	32N	38E	VALLEY
12				27	32N	38E	VALLEY
13			E2	27	32N	38E	VALLEY
14			E2	22	32N	38E	VALLEY
15				22	32N	38E	VALLEY
16			NWSW	26	32N	38E	VALLEY
17			SWNW	26	32N	38E	VALLEY
18			NWNWNW	26	32N	38E	VALLEY
19			W2W2	23	32N	38E	VALLEY
20			E2E2	21	32N	38E	VALLEY
21				16	32N	38E	VALLEY
22				15	32N	38E	VALLEY
23			W2	15	32N	38E	VALLEY
24			E2	15	32N	38E	VALLEY
25			SESE	15	32N	38E	VALLEY
26				14	32N	38E	VALLEY
27			W2W2	14	32N	38E	VALLEY
28			W2	10	32N	38E	VALLEY
29			SE	10	32N	38E	VALLEY
30			W2W2	10	32N	38E	VALLEY
31			W2SWSW	3	32N	38E	VALLEY
32			S2SW	3	32N	38E	VALLEY
33				9	32N	38E	VALLEY
34			N2	8	32N	38E	VALLEY
35			E2SE	8	32N	38E	VALLEY
36				5	32N	38E	VALLEY
37				4	32N	38E	VALLEY
38			NWNE	4	32N	38E	VALLEY
39			E2E2	4	31N	38E	VALLEY

Remarks:

THE FOLLOWING ISSUES WERE IDENTIFIED BY THE DNRC DURING ITS EXAMINATION OF THIS WATER RIGHT CLAIM.

THIS CLAIM NUMBER WAS NOT INCLUDED IN THE BASIN 40O DECREE ISSUED 05/24/1995.

THE WATER RIGHTS LISTED FOLLOWING THIS STATEMENT WERE FILED BY DIFFERENT PARTIES WHO CLAIM OVERLAPPING PLACES OF USE. 40O 30137032, 40O 30143239, 40O 30143383.

THE OWNERSHIP OF THIS RIGHT MAY BE QUESTIONABLE. PART OF THE PLACE OF USE APPEARS TO BE ON STATE LAND.

THE OWNERSHIP OF THIS RIGHT MAY BE QUESTIONABLE. PART OR ALL OF THE PLACE OF USE APPEARS TO BE ON FEDERAL LAND.

A BETTER UNDERSTANDING OF YOUR CLAIMED WATER RIGHT CAN BE OBTAINED BY COMPARING YOUR RIGHT WITH OTHER CLAIMS IN THE BASIN. FOR EXAMPLE, COMPARE PRIORITY DATES, FLOW RATES, VOLUMES, OR ACRES IRRIGATED. ALSO, YOUR WATER RIGHT MAY BE SUBJECT TO WATER RIGHTS IN ADJOINING SUBBASINS OR BASINS AS WELL AS BEING SUBJECT TO OTHER RIGHTS ON YOUR SOURCE OF SUPPLY. FINALLY, YOUR WATER RIGHT MAY BE SUBJECT TO INDIAN RESERVED AND FEDERAL RESERVED WATER RIGHTS.

COMPLETE DETAILS REGARDING THE DNRC PREPARATION OF THIS INTERLOCUTORY DECREE AND RELATED MATERIALS CAN BE REVIEWED AT THE OFFICE LOCATIONS IDENTIFIED IN THE DOCUMENT ENTITLED "NOTICE OF ENTRY OF INTERLOCUTORY DECREE AND NOTICE OF AVAILABILITY."

SEE GENERAL FINDINGS OF FACT AND CONCLUSIONS OF LAW FOR FURTHER EXPLANATION OF YOUR CLAIMED WATER RIGHT. THESE FINDINGS CAN BE FOUND AS INDICATED IN THE DOCUMENT ENTITLED "NOTICE OF ENTRY OF INTERLOCUTORY DECREE AND NOTICE OF AVAILABILITY." IF YOU NEED OBJECTION FORMS, OR HAVE QUESTIONS ABOUT WATER COURT PROCEDURES OR CHANGES TO YOUR RIGHT, YOU CAN CONTACT THE WATER COURT BY CALLING 1-800-624-3270 (WITHIN MONTANA ONLY) OR 1-406-586-4364, OR BY WRITING TO P.O. BOX 1389, BOZEMAN, MT 59771-1389.

INTERLOCUTORY DECREE
MILK RIVER, BELOW WHITEWATER INCLUDING PORCUPINE CREEK
BASIN 400
ABSTRACT OF WATER RIGHT CLAIM

IMPORTANT NOTICE

YOUR WATER RIGHT AS SHOWN ON THIS ABSTRACT MAY HAVE CHANGES FROM YOUR WATER RIGHT AS CLAIMED OR AMENDED. AN ASTERISK (*) HAS BEEN PLACED NEXT TO EACH ITEM CHANGED BY THE MONTANA WATER COURT OR BY THE DEPARTMENT OF NATURAL RESOURCES AND CONSERVATION (DNRC) DURING THE PREPARATION OF THIS INTERLOCUTORY DECREE. THESE CHANGES ARE AUTHORIZED BY THE MONTANA SUPREME COURT WATER RIGHT CLAIMS EXAMINATION RULES OR BY ORDER OF THE WATER COURT.

OBJECTIONS MAY BE FILED ACCORDING TO THE PROCEDURES OUTLINED IN THE DOCUMENT ENTITLED "NOTICE OF ENTRY OF INTERLOCUTORY DECREE AND NOTICE OF AVAILABILITY."

Water Right Number: 400 30137036 STATEMENT OF CLAIM

Version: 1 -- ORIGINAL RIGHT

Status: ACTIVE

Owners: CORNWELL RANCH
PO BOX 1031
GLASGOW, MT 59230-1031

Priority Date: AUGUST 31, 1915

Type of Historical Right: USE

Purpose (Use): STOCK

***Flow Rate:** A SPECIFIC FLOW RATE HAS NOT BEEN DECREED BECAUSE THIS USE CONSISTS OF STOCK DRINKING DIRECTLY FROM THE SOURCE, OR FROM A DITCH SYSTEM. THE FLOW RATE IS LIMITED TO THE MINIMUM AMOUNT HISTORICALLY NECESSARY TO SUSTAIN THIS PURPOSE.

***Volume:** THIS RIGHT INCLUDES THE AMOUNT OF WATER CONSUMPTIVELY USED FOR STOCKWATERING PURPOSES AT THE RATE OF 30 GALLONS PER DAY PER ANIMAL UNIT. ANIMAL UNITS SHALL BE BASED ON REASONABLE CARRYING CAPACITY AND HISTORICAL USE OF THE AREA SERVICED BY THIS WATER SOURCE.

***Source Name:** BUGGY CREEK

Source Type: SURFACE WATER

***Source Name:** UNGER COULEE

Source Type: SURFACE WATER

***Source Name:** UNNAMED TRIBUTARY OF BUGGY CREEK

Source Type: SURFACE WATER

***Source Name:** UNNAMED TRIBUTARY OF UNGER COULEE

Source Type: SURFACE WATER

***Source Name:** UNNAMED TRIBUTARY OF WOLF CREEK

Source Type: SURFACE WATER

***Source Name:** WOLF CREEK
Source Type: SURFACE WATER

***Point of Diversion and Means of Diversion:**

<u>ID</u>	<u>Govt Lot</u>	<u>Qtr</u>	<u>Sec</u>	<u>Twp</u>	<u>Rge</u>	<u>County</u>
1		W2	9	31N	38E	VALLEY
*Source Name: UNGER COULEE						
Period of Diversion: JANUARY 1 TO DECEMBER 31						
Diversion Means: LIVESTOCK DIRECT FROM SOURCE						
2		E2W2	4	31N	38E	VALLEY
*Source Name: UNGER COULEE						
Period of Diversion: JANUARY 1 TO DECEMBER 31						
Diversion Means: LIVESTOCK DIRECT FROM SOURCE						
3		N2NW	4	31N	38E	VALLEY
*Source Name: UNNAMED TRIBUTARY OF UNGER COULEE						
Period of Diversion: JANUARY 1 TO DECEMBER 31						
Diversion Means: LIVESTOCK DIRECT FROM SOURCE						
4		E2W2	33	32N	38E	VALLEY
*Source Name: UNGER COULEE						
Period of Diversion: JANUARY 1 TO DECEMBER 31						
Diversion Means: LIVESTOCK DIRECT FROM SOURCE						
5		W2W2	33	32N	38E	VALLEY
*Source Name: UNNAMED TRIBUTARY OF UNGER COULEE						
Period of Diversion: JANUARY 1 TO DECEMBER 31						
Diversion Means: LIVESTOCK DIRECT FROM SOURCE						
6		E2E2	32	32N	38E	VALLEY
*Source Name: UNNAMED TRIBUTARY OF UNGER COULEE						
Period of Diversion: JANUARY 1 TO DECEMBER 31						
Diversion Means: LIVESTOCK DIRECT FROM SOURCE						
7		E2	29	32N	38E	VALLEY
*Source Name: UNNAMED TRIBUTARY OF UNGER COULEE						
Period of Diversion: JANUARY 1 TO DECEMBER 31						
Diversion Means: LIVESTOCK DIRECT FROM SOURCE						
8		E2W2	28	32N	38E	VALLEY
*Source Name: UNGER COULEE						
Period of Diversion: JANUARY 1 TO DECEMBER 31						
Diversion Means: LIVESTOCK DIRECT FROM SOURCE						
9			28	32N	38E	VALLEY
*Source Name: UNNAMED TRIBUTARY OF UNGER COULEE						

	Period of Diversion:	JANUARY 1 TO DECEMBER 31					
	Diversion Means:	LIVESTOCK DIRECT FROM SOURCE					
10			21	32N	38E	VALLEY	
	*Source Name:	UNNAMED TRIBUTARY OF UNGER COULEE					
	Period of Diversion:	JANUARY 1 TO DECEMBER 31					
	Diversion Means:	LIVESTOCK DIRECT FROM SOURCE					
11			W2	21	32N	38E	VALLEY
	*Source Name:	UNGER COULEE					
	Period of Diversion:	JANUARY 1 TO DECEMBER 31					
	Diversion Means:	LIVESTOCK DIRECT FROM SOURCE					
12			E2NE	20	32N	38E	VALLEY
	*Source Name:	UNGER COULEE					
	Period of Diversion:	JANUARY 1 TO DECEMBER 31					
	Diversion Means:	LIVESTOCK DIRECT FROM SOURCE					
13			W2SW	16	32N	38E	VALLEY
	*Source Name:	UNGER COULEE					
	Period of Diversion:	JANUARY 1 TO DECEMBER 31					
	Diversion Means:	LIVESTOCK DIRECT FROM SOURCE					
14			N2	3	30N	38E	VALLEY
	Source Name:	UNNAMED TRIBUTARY OF BUGGY CREEK					
	Period of Diversion:	JANUARY 1 TO DECEMBER 31					
	Diversion Means:	LIVESTOCK DIRECT FROM SOURCE					
15			E2NW	3	30N	38E	VALLEY
	Source Name:	BUGGY CREEK					
	Period of Diversion:	JANUARY 1 TO DECEMBER 31					
	Diversion Means:	LIVESTOCK DIRECT FROM SOURCE					
16				34	31N	38E	VALLEY
	Source Name:	UNNAMED TRIBUTARY OF BUGGY CREEK					
	Period of Diversion:	JANUARY 1 TO DECEMBER 31					
	Diversion Means:	LIVESTOCK DIRECT FROM SOURCE					
17				34	31N	38E	VALLEY
	Source Name:	BUGGY CREEK					
	Period of Diversion:	JANUARY 1 TO DECEMBER 31					
	Diversion Means:	LIVESTOCK DIRECT FROM SOURCE					
18			W2	35	31N	38E	VALLEY
	Source Name:	UNNAMED TRIBUTARY OF BUGGY CREEK					
	Period of Diversion:	JANUARY 1 TO DECEMBER 31					
	Diversion Means:	LIVESTOCK DIRECT FROM SOURCE					

19		27	31N	38E	VALLEY	
	Source Name:	UNNAMED TRIBUTARY OF BUGGY CREEK				
	Period of Diversion:	JANUARY 1 TO DECEMBER 31				
	Diversion Means:	LIVESTOCK DIRECT FROM SOURCE				
20		E2	27	31N	38E	VALLEY
	Source Name:	BUGGY CREEK				
	Period of Diversion:	JANUARY 1 TO DECEMBER 31				
	Diversion Means:	LIVESTOCK DIRECT FROM SOURCE				
21		W2	26	31N	38E	VALLEY
	Source Name:	UNNAMED TRIBUTARY OF BUGGY CREEK				
	Period of Diversion:	JANUARY 1 TO DECEMBER 31				
	Diversion Means:	LIVESTOCK DIRECT FROM SOURCE				
22		W2E2	26	31N	38E	VALLEY
	Source Name:	UNNAMED TRIBUTARY OF BUGGY CREEK				
	Period of Diversion:	JANUARY 1 TO DECEMBER 31				
	Diversion Means:	LIVESTOCK DIRECT FROM SOURCE				
23		SE	22	31N	38E	VALLEY
	Source Name:	BUGGY CREEK				
	Period of Diversion:	JANUARY 1 TO DECEMBER 31				
	Diversion Means:	LIVESTOCK DIRECT FROM SOURCE				
24		E2NE	22	31N	38E	VALLEY
	Source Name:	UNNAMED TRIBUTARY OF BUGGY CREEK				
	Period of Diversion:	JANUARY 1 TO DECEMBER 31				
	Diversion Means:	LIVESTOCK DIRECT FROM SOURCE				
25		E2NE	22	31N	38E	VALLEY
	Source Name:	BUGGY CREEK				
	Period of Diversion:	JANUARY 1 TO DECEMBER 31				
	Diversion Means:	LIVESTOCK DIRECT FROM SOURCE				
26		NWSE	22	31N	38E	VALLEY
	Source Name:	UNNAMED TRIBUTARY OF BUGGY CREEK				
	Period of Diversion:	JANUARY 1 TO DECEMBER 31				
	Diversion Means:	LIVESTOCK DIRECT FROM SOURCE				
27		SESE	15	31N	38E	VALLEY
	*Source Name:	UNNAMED TRIBUTARY OF BUGGY CREEK				
	Period of Diversion:	JANUARY 1 TO DECEMBER 31				
	Diversion Means:	LIVESTOCK DIRECT FROM SOURCE				
28		NWNW	23	31N	38E	VALLEY
	Source Name:	BUGGY CREEK				

	Period of Diversion:	JANUARY 1 TO DECEMBER 31			
	Diversion Means:	LIVESTOCK DIRECT FROM SOURCE			
29		S2 23 31N	38E	VALLEY	
	Source Name:	UNNAMED TRIBUTARY OF BUGGY CREEK			
	Period of Diversion:	JANUARY 1 TO DECEMBER 31			
	Diversion Means:	LIVESTOCK DIRECT FROM SOURCE			
30		W2 14 31N	38E	VALLEY	
	Source Name:	UNNAMED TRIBUTARY OF BUGGY CREEK			
	Period of Diversion:	JANUARY 1 TO DECEMBER 31			
	Diversion Means:	LIVESTOCK DIRECT FROM SOURCE			
31		W2W2 14 31N	38E	VALLEY	
	Source Name:	BUGGY CREEK			
	Period of Diversion:	JANUARY 1 TO DECEMBER 31			
	Diversion Means:	LIVESTOCK DIRECT FROM SOURCE			
32		W2 11 31N	38E	VALLEY	
	Source Name:	BUGGY CREEK			
	Period of Diversion:	JANUARY 1 TO DECEMBER 31			
	Diversion Means:	LIVESTOCK DIRECT FROM SOURCE			
33		11 31N	38E	VALLEY	
	Source Name:	UNNAMED TRIBUTARY OF BUGGY CREEK			
	Period of Diversion:	JANUARY 1 TO DECEMBER 31			
	Diversion Means:	LIVESTOCK DIRECT FROM SOURCE			
34		NWNE 11 31N	38E	VALLEY	
	Source Name:	BUGGY CREEK			
	Period of Diversion:	JANUARY 1 TO DECEMBER 31			
	Diversion Means:	LIVESTOCK DIRECT FROM SOURCE			
35		SESE 3 31N	38E	VALLEY	
	*Source Name:	UNNAMED TRIBUTARY OF BUGGY CREEK			
	Period of Diversion:	JANUARY 1 TO DECEMBER 31			
	Diversion Means:	LIVESTOCK DIRECT FROM SOURCE			
36		E2 2 31N	38E	VALLEY	
	Source Name:	BUGGY CREEK			
	Period of Diversion:	JANUARY 1 TO DECEMBER 31			
	Diversion Means:	LIVESTOCK DIRECT FROM SOURCE			
37		2 31N	38E	VALLEY	
	Source Name:	UNNAMED TRIBUTARY OF BUGGY CREEK			
	Period of Diversion:	JANUARY 1 TO DECEMBER 31			
	Diversion Means:	LIVESTOCK DIRECT FROM SOURCE			

38	E2E2	35	32N	38E	VALLEY
Source Name:	BUGGY CREEK				
Period of Diversion:	JANUARY 1 TO DECEMBER 31				
Diversion Means:	LIVESTOCK DIRECT FROM SOURCE				
39		35	32N	38E	VALLEY
Source Name:	UNNAMED TRIBUTARY OF BUGGY CREEK				
Period of Diversion:	JANUARY 1 TO DECEMBER 31				
Diversion Means:	LIVESTOCK DIRECT FROM SOURCE				
40	N2SESE	35	32N	38E	VALLEY
*Source Name:	WOLF CREEK				
Period of Diversion:	JANUARY 1 TO DECEMBER 31				
Diversion Means:	LIVESTOCK DIRECT FROM SOURCE				
41	NENE	12	31N	38E	VALLEY
Source Name:	UNNAMED TRIBUTARY OF BUGGY CREEK				
Period of Diversion:	JANUARY 1 TO DECEMBER 31				
Diversion Means:	LIVESTOCK DIRECT FROM SOURCE				
42	NWNW	7	31N	38E	VALLEY
*Source Name:	UNNAMED TRIBUTARY OF BUGGY CREEK				
Period of Diversion:	JANUARY 1 TO DECEMBER 31				
Diversion Means:	LIVESTOCK DIRECT FROM SOURCE				
43	S2	1	31N	38E	VALLEY
Source Name:	UNNAMED TRIBUTARY OF BUGGY CREEK				
Period of Diversion:	JANUARY 1 TO DECEMBER 31				
Diversion Means:	LIVESTOCK DIRECT FROM SOURCE				
44		36	32N	38E	VALLEY
*Source Name:	UNNAMED TRIBUTARY OF WOLF CREEK				
Period of Diversion:	JANUARY 1 TO DECEMBER 31				
Diversion Means:	LIVESTOCK DIRECT FROM SOURCE				
45	S2	36	32N	38E	VALLEY
*Source Name:	WOLF CREEK				
Period of Diversion:	JANUARY 1 TO DECEMBER 31				
Diversion Means:	LIVESTOCK DIRECT FROM SOURCE				
46	N2	6	31N	39E	VALLEY
*Source Name:	UNNAMED TRIBUTARY OF WOLF CREEK				
Period of Diversion:	JANUARY 1 TO DECEMBER 31				
Diversion Means:	LIVESTOCK DIRECT FROM SOURCE				
47	S2	31	32N	39E	VALLEY
*Source Name:	UNNAMED TRIBUTARY OF WOLF CREEK				

	Period of Diversion:	JANUARY 1 TO DECEMBER 31				
	Diversion Means:	LIVESTOCK DIRECT FROM SOURCE				
48		SWSW	31	32N	39E	VALLEY
	*Source Name:	WOLF CREEK				
	Period of Diversion:	JANUARY 1 TO DECEMBER 31				
	Diversion Means:	LIVESTOCK DIRECT FROM SOURCE				
49		W2W2	32	32N	39E	VALLEY
	*Source Name:	UNNAMED TRIBUTARY OF WOLF CREEK				
	Period of Diversion:	JANUARY 1 TO DECEMBER 31				
	Diversion Means:	LIVESTOCK DIRECT FROM SOURCE				
50		SWSW	29	32N	39E	VALLEY
	*Source Name:	UNNAMED TRIBUTARY OF WOLF CREEK				
	Period of Diversion:	JANUARY 1 TO DECEMBER 31				
	Diversion Means:	LIVESTOCK DIRECT FROM SOURCE				
51		E2	26	32N	38E	VALLEY
	Source Name:	BUGGY CREEK				
	Period of Diversion:	JANUARY 1 TO DECEMBER 31				
	Diversion Means:	LIVESTOCK DIRECT FROM SOURCE				
52		E2SE	26	32N	38E	VALLEY
	*Source Name:	UNNAMED TRIBUTARY OF WOLF CREEK				
	Period of Diversion:	JANUARY 1 TO DECEMBER 31				
	Diversion Means:	LIVESTOCK DIRECT FROM SOURCE				
53			26	32N	38E	VALLEY
	*Source Name:	UNNAMED TRIBUTARY OF BUGGY CREEK				
	Period of Diversion:	JANUARY 1 TO DECEMBER 31				
	Diversion Means:	LIVESTOCK DIRECT FROM SOURCE				
54		NE	23	32N	38E	VALLEY
	Source Name:	UNNAMED TRIBUTARY OF BUGGY CREEK				
	Period of Diversion:	JANUARY 1 TO DECEMBER 31				
	Diversion Means:	LIVESTOCK DIRECT FROM SOURCE				
55		E2	14	32N	38E	VALLEY
	*Source Name:	UNNAMED TRIBUTARY OF BUGGY CREEK				
	Period of Diversion:	JANUARY 1 TO DECEMBER 31				
	Diversion Means:	LIVESTOCK DIRECT FROM SOURCE				
56			25	32N	38E	VALLEY
	*Source Name:	UNNAMED TRIBUTARY OF WOLF CREEK				
	Period of Diversion:	JANUARY 1 TO DECEMBER 31				
	Diversion Means:	LIVESTOCK DIRECT FROM SOURCE				

57	NW	30	32N	39E	VALLEY
*Source Name:	UNNAMED TRIBUTARY OF WOLF CREEK				
Period of Diversion:	JANUARY 1 TO DECEMBER 31				
Diversion Means:	LIVESTOCK DIRECT FROM SOURCE				
58	N2	24	32N	38E	VALLEY
*Source Name:	UNNAMED TRIBUTARY OF BUGGY CREEK				
Period of Diversion:	JANUARY 1 TO DECEMBER 31				
Diversion Means:	LIVESTOCK DIRECT FROM SOURCE				
59	W2	24	32N	38E	VALLEY
Source Name:	BUGGY CREEK				
Period of Diversion:	JANUARY 1 TO DECEMBER 31				
Diversion Means:	LIVESTOCK DIRECT FROM SOURCE				
60	S2	24	32N	38E	VALLEY
*Source Name:	UNNAMED TRIBUTARY OF WOLF CREEK				
Period of Diversion:	JANUARY 1 TO DECEMBER 31				
Diversion Means:	LIVESTOCK DIRECT FROM SOURCE				
61	E2NE	24	32N	38E	VALLEY
*Source Name:	UNNAMED TRIBUTARY OF WOLF CREEK				
Period of Diversion:	JANUARY 1 TO DECEMBER 31				
Diversion Means:	LIVESTOCK DIRECT FROM SOURCE				
62	SW	19	32N	39E	VALLEY
*Source Name:	UNNAMED TRIBUTARY OF WOLF CREEK				
Period of Diversion:	JANUARY 1 TO DECEMBER 31				
Diversion Means:	LIVESTOCK DIRECT FROM SOURCE				
63	N2	19	32N	39E	VALLEY
*Source Name:	UNNAMED TRIBUTARY OF WOLF CREEK				
Period of Diversion:	JANUARY 1 TO DECEMBER 31				
Diversion Means:	LIVESTOCK DIRECT FROM SOURCE				
64		13	32N	38E	VALLEY
Source Name:	UNNAMED TRIBUTARY OF BUGGY CREEK				
Period of Diversion:	JANUARY 1 TO DECEMBER 31				
Diversion Means:	LIVESTOCK DIRECT FROM SOURCE				
65	W2	13	32N	38E	VALLEY
Source Name:	BUGGY CREEK				
Period of Diversion:	JANUARY 1 TO DECEMBER 31				
Diversion Means:	LIVESTOCK DIRECT FROM SOURCE				
66		18	32N	39E	VALLEY
*Source Name:	UNNAMED TRIBUTARY OF WOLF CREEK				

Period of Diversion: JANUARY 1 TO DECEMBER 31

Diversion Means: LIVESTOCK DIRECT FROM SOURCE

67 W2W2 18 32N 39E VALLEY

Source Name: UNNAMED TRIBUTARY OF BUGGY CREEK

Period of Diversion: JANUARY 1 TO DECEMBER 31

Diversion Means: LIVESTOCK DIRECT FROM SOURCE

68 NWNW 17 32N 39E VALLEY

***Source Name:** UNNAMED TRIBUTARY OF WOLF CREEK

Period of Diversion: JANUARY 1 TO DECEMBER 31

Diversion Means: LIVESTOCK DIRECT FROM SOURCE

Period of Use: JANUARY 1 TO DECEMBER 31

***Place of Use:**

<u>ID</u>	<u>Acres</u>	<u>Govt Lot</u>	<u>Qtr Sec</u>	<u>Sec</u>	<u>Twp</u>	<u>Rge</u>	<u>County</u>
1			W2	9	31N	38E	VALLEY
2			E2W2	4	31N	38E	VALLEY
3			N2NW	4	31N	38E	VALLEY
4			E2W2	33	32N	38E	VALLEY
5			W2W2	33	32N	38E	VALLEY
6			E2E2	32	32N	38E	VALLEY
7			E2	29	32N	38E	VALLEY
8			E2W2	28	32N	38E	VALLEY
9				28	32N	38E	VALLEY
10			W2	21	32N	38E	VALLEY
11			W2	21	32N	38E	VALLEY
12			E2NE	20	32N	38E	VALLEY
13			W2SW	16	32N	38E	VALLEY
14			N2	3	30N	38E	VALLEY
15			E2NW	3	30N	38E	VALLEY
16				34	31N	38E	VALLEY
17				34	31N	38E	VALLEY
18			W2	35	31N	38E	VALLEY
19				27	31N	38E	VALLEY
20			E2	27	31N	38E	VALLEY
21			W2	26	31N	38E	VALLEY
22			W2E2	26	31N	38E	VALLEY
23			SE	22	31N	38E	VALLEY
24			E2NE	22	31N	38E	VALLEY
25			E2NE	22	31N	38E	VALLEY
26			NWSE	22	31N	38E	VALLEY
27			SESE	15	31N	38E	VALLEY
28			NWNW	23	31N	38E	VALLEY
29			S2	23	31N	38E	VALLEY
30			W2	14	31N	38E	VALLEY
31			W2W2	14	31N	38E	VALLEY

32	W2	11	31N	38E	VALLEY
33		11	31N	38E	VALLEY
34	NWNE	11	31N	38E	VALLEY
35	SESE	3	31N	38E	VALLEY
36	E2	2	31N	38E	VALLEY
37		2	31N	38E	VALLEY
38	E2E2	35	32N	38E	VALLEY
39		35	32N	38E	VALLEY
40	N2SESE	35	32N	38E	VALLEY
41	NENE	12	31N	38E	VALLEY
42	NWNW	7	31N	38E	VALLEY
43	S2	1	31N	38E	VALLEY
44		36	32N	38E	VALLEY
45	S2	36	32N	38E	VALLEY
46	N2	6	31N	39E	VALLEY
47	S2	31	32N	39E	VALLEY
48	SWSW	31	32N	39E	VALLEY
49	W2W2	32	32N	39E	VALLEY
50	SWSW	29	32N	39E	VALLEY
51	E2	26	32N	38E	VALLEY
52	E2SE	26	32N	38E	VALLEY
53		26	32N	38E	VALLEY
54	NE	23	32N	38E	VALLEY
55	E2	14	32N	38E	VALLEY
56		25	32N	38E	VALLEY
57	NW	30	32N	39E	VALLEY
58	N2	24	32N	38E	VALLEY
59	W2	24	32N	38E	VALLEY
60	S2	24	32N	38E	VALLEY
61	E2NE	24	32N	38E	VALLEY
62	SW	19	32N	39E	VALLEY
63	N2	19	32N	39E	VALLEY
64		13	32N	38E	VALLEY
65	W2	13	32N	38E	VALLEY
66		18	32N	39E	VALLEY
67	W2W2	18	32N	39E	VALLEY
68	NWNW	17	32N	39E	VALLEY

Remarks:

THE FOLLOWING ISSUES WERE IDENTIFIED BY THE DNRC DURING ITS EXAMINATION OF THIS WATER RIGHT CLAIM.

THIS CLAIM NUMBER WAS NOT INCLUDED IN THE BASIN 40O DECREE ISSUED 05/24/1995.

THE WATER RIGHTS LISTED FOLLOWING THIS STATEMENT WERE FILED BY DIFFERENT PARTIES WHO CLAIM OVERLAPPING PLACES OF USE. 40O 30136086, 40O 30137036, 40O 30143233, 40O 30143329, 40O 30143382, 40O 30143399.

THE OWNERSHIP OF THIS RIGHT MAY BE QUESTIONABLE. PART OF THE PLACE OF USE APPEARS TO BE ON STATE LAND.

THE OWNERSHIP OF THIS RIGHT MAY BE QUESTIONABLE. PART OR ALL OF THE PLACE OF USE APPEARS TO BE ON FEDERAL LAND.

A BETTER UNDERSTANDING OF YOUR CLAIMED WATER RIGHT CAN BE OBTAINED BY COMPARING YOUR RIGHT WITH OTHER CLAIMS IN THE BASIN. FOR EXAMPLE, COMPARE PRIORITY DATES, FLOW RATES, VOLUMES, OR ACRES IRRIGATED. ALSO, YOUR WATER RIGHT MAY BE SUBJECT TO WATER RIGHTS IN ADJOINING SUBBASINS OR BASINS AS WELL AS BEING SUBJECT TO OTHER RIGHTS ON YOUR SOURCE OF SUPPLY. FINALLY, YOUR WATER RIGHT MAY BE SUBJECT TO INDIAN RESERVED AND FEDERAL RESERVED WATER RIGHTS.

COMPLETE DETAILS REGARDING THE DNRC PREPARATION OF THIS INTERLOCUTORY DECREE AND RELATED MATERIALS CAN BE REVIEWED AT THE OFFICE LOCATIONS IDENTIFIED IN THE DOCUMENT ENTITLED "NOTICE OF ENTRY OF INTERLOCUTORY DECREE AND NOTICE OF AVAILABILITY."

SEE GENERAL FINDINGS OF FACT AND CONCLUSIONS OF LAW FOR FURTHER EXPLANATION OF YOUR CLAIMED WATER RIGHT. THESE FINDINGS CAN BE FOUND AS INDICATED IN THE DOCUMENT ENTITLED "NOTICE OF ENTRY OF INTERLOCUTORY DECREE AND NOTICE OF AVAILABILITY." IF YOU NEED OBJECTION FORMS, OR HAVE QUESTIONS ABOUT WATER COURT PROCEDURES OR CHANGES TO YOUR RIGHT, YOU CAN CONTACT THE WATER COURT BY CALLING 1-800-624-3270 (WITHIN MONTANA ONLY) OR 1-406-586-4364, OR BY WRITING TO P.O. BOX 1389, BOZEMAN, MT 59771-1389.

INTERLOCUTORY DECREE
MILK RIVER, BELOW WHITEWATER INCLUDING PORCUPINE CREEK
BASIN 400
ABSTRACT OF WATER RIGHT CLAIM

IMPORTANT NOTICE

YOUR WATER RIGHT AS SHOWN ON THIS ABSTRACT MAY HAVE CHANGES FROM YOUR WATER RIGHT AS CLAIMED OR AMENDED. AN ASTERISK (*) HAS BEEN PLACED NEXT TO EACH ITEM CHANGED BY THE MONTANA WATER COURT OR BY THE DEPARTMENT OF NATURAL RESOURCES AND CONSERVATION (DNRC) DURING THE PREPARATION OF THIS INTERLOCUTORY DECREE. THESE CHANGES ARE AUTHORIZED BY THE MONTANA SUPREME COURT WATER RIGHT CLAIMS EXAMINATION RULES OR BY ORDER OF THE WATER COURT.

OBJECTIONS MAY BE FILED ACCORDING TO THE PROCEDURES OUTLINED IN THE DOCUMENT ENTITLED "NOTICE OF ENTRY OF INTERLOCUTORY DECREE AND NOTICE OF AVAILABILITY."

Water Right Number: **400 30137038** STATEMENT OF CLAIM
Version: 1 -- ORIGINAL RIGHT
Status: ACTIVE

Owners: CORNWELL RANCH
 PO BOX 1031
 GLASGOW, MT 59230-1031

Priority Date: JANUARY 1, 1973

Type of Historical Right: FILED

Purpose (Use): STOCK

Flow Rate: 35.00 GPM

***Volume:** THIS RIGHT INCLUDES THE AMOUNT OF WATER CONSUMPTIVELY USED FOR STOCKWATERING PURPOSES AT THE RATE OF 30 GALLONS PER DAY PER ANIMAL UNIT. ANIMAL UNITS SHALL BE BASED ON REASONABLE CARRYING CAPACITY AND HISTORICAL USE OF THE AREA SERVICED BY THIS WATER SOURCE.

***Source Name:** GROUNDWATER

Source Type: GROUNDWATER

***Point of Diversion and Means of Diversion:**

<u>ID</u>	<u>Govt Lot</u>	<u>Qtr Sec</u>	<u>Sec</u>	<u>Twp</u>	<u>Rge</u>	<u>County</u>
1		SWSESW	1	30N	36E	VALLEY

Period of Diversion: JANUARY 1 TO DECEMBER 31

Diversion Means: WELL

Period of Use: JANUARY 1 TO DECEMBER 31

Place of Use:

<u>ID</u>	<u>Acres</u>	<u>Govt Lot</u>	<u>Qtr Sec</u>	<u>Sec</u>	<u>Twp</u>	<u>Rge</u>	<u>County</u>
1			SWSESW	1	30N	36E	VALLEY

Remarks:

THE FOLLOWING ISSUES WERE IDENTIFIED BY THE DNRC DURING ITS EXAMINATION OF THIS WATER RIGHT CLAIM.

THIS CLAIM NUMBER WAS NOT INCLUDED IN THE BASIN 400 DECREE ISSUED 05/24/1995.

THE TYPE OF HISTORICAL RIGHT AND PRIORITY DATE MAY BE QUESTIONABLE. DOCUMENTATION TO SUPPORT THE TYPE OF HISTORICAL RIGHT AND PRIORITY DATE WAS NOT SUBMITTED WITH THIS CLAIM.

A BETTER UNDERSTANDING OF YOUR CLAIMED WATER RIGHT CAN BE OBTAINED BY COMPARING YOUR RIGHT WITH OTHER CLAIMS IN THE BASIN. FOR EXAMPLE, COMPARE PRIORITY DATES, FLOW RATES, VOLUMES, OR ACRES IRRIGATED. ALSO, YOUR WATER RIGHT MAY BE SUBJECT TO WATER RIGHTS IN ADJOINING SUBBASINS OR BASINS AS WELL AS BEING SUBJECT TO OTHER RIGHTS ON YOUR SOURCE OF SUPPLY. FINALLY, YOUR WATER RIGHT MAY BE SUBJECT TO INDIAN RESERVED AND FEDERAL RESERVED WATER RIGHTS.

COMPLETE DETAILS REGARDING THE DNRC PREPARATION OF THIS INTERLOCUTORY DECREE AND RELATED MATERIALS CAN BE REVIEWED AT THE OFFICE LOCATIONS IDENTIFIED IN THE DOCUMENT ENTITLED "NOTICE OF ENTRY OF INTERLOCUTORY DECREE AND NOTICE OF AVAILABILITY."

SEE GENERAL FINDINGS OF FACT AND CONCLUSIONS OF LAW FOR FURTHER EXPLANATION OF YOUR CLAIMED WATER RIGHT. THESE FINDINGS CAN BE FOUND AS INDICATED IN THE DOCUMENT ENTITLED "NOTICE OF ENTRY OF INTERLOCUTORY DECREE AND NOTICE OF AVAILABILITY." IF YOU NEED OBJECTION FORMS, OR HAVE QUESTIONS ABOUT WATER COURT PROCEDURES OR CHANGES TO YOUR RIGHT, YOU CAN CONTACT THE WATER COURT BY CALLING 1-800-624-3270 (WITHIN MONTANA ONLY) OR 1-406-586-4364, OR BY WRITING TO P.O. BOX 1389, BOZEMAN, MT 59771-1389.

INTERLOCUTORY DECREE
MILK RIVER, BELOW WHITEWATER INCLUDING PORCUPINE CREEK
BASIN 400
ABSTRACT OF WATER RIGHT CLAIM

IMPORTANT NOTICE

YOUR WATER RIGHT AS SHOWN ON THIS ABSTRACT MAY HAVE CHANGES FROM YOUR WATER RIGHT AS CLAIMED OR AMENDED. AN ASTERISK (*) HAS BEEN PLACED NEXT TO EACH ITEM CHANGED BY THE MONTANA WATER COURT OR BY THE DEPARTMENT OF NATURAL RESOURCES AND CONSERVATION (DNRC) DURING THE PREPARATION OF THIS INTERLOCUTORY DECREE. THESE CHANGES ARE AUTHORIZED BY THE MONTANA SUPREME COURT WATER RIGHT CLAIMS EXAMINATION RULES OR BY ORDER OF THE WATER COURT.

OBJECTIONS MAY BE FILED ACCORDING TO THE PROCEDURES OUTLINED IN THE DOCUMENT ENTITLED "NOTICE OF ENTRY OF INTERLOCUTORY DECREE AND NOTICE OF AVAILABILITY."

Water Right Number: 400 30137040 STATEMENT OF CLAIM

Version: 1 -- ORIGINAL RIGHT

Status: ACTIVE

Owners: CORNWELL RANCH
PO BOX 1031
GLASGOW, MT 59230-1031

Priority Date: DECEMBER 31, 1929

Type of Historical Right: USE

Purpose (Use): STOCK

***Flow Rate:** A SPECIFIC FLOW RATE HAS NOT BEEN DECREED BECAUSE THIS USE CONSISTS OF STOCK DRINKING DIRECTLY FROM THE SOURCE, OR FROM A DITCH SYSTEM. THE FLOW RATE IS LIMITED TO THE MINIMUM AMOUNT HISTORICALLY NECESSARY TO SUSTAIN THIS PURPOSE.

***Volume:** THIS RIGHT INCLUDES THE AMOUNT OF WATER CONSUMPTIVELY USED FOR STOCKWATERING PURPOSES AT THE RATE OF 30 GALLONS PER DAY PER ANIMAL UNIT. ANIMAL UNITS SHALL BE BASED ON REASONABLE CARRYING CAPACITY AND HISTORICAL USE OF THE AREA SERVICED BY THIS WATER SOURCE.

Source Name: PORCUPINE CREEK, WEST FORK

Source Type: SURFACE WATER

Source Name: UNNAMED TRIBUTARY OF PORCUPINE CREEK, WEST FORK

Source Type: SURFACE WATER

***Point of Diversion and Means of Diversion:**

<u>ID</u>	<u>Govt Lot</u>	<u>Qtr Sec</u>	<u>Sec</u>	<u>Twp</u>	<u>Rge</u>	<u>County</u>
1		E2NW	9	34N	39E	VALLEY

Source Name: UNNAMED TRIBUTARY OF PORCUPINE CREEK, WEST FORK

Period of Diversion: JANUARY 1 TO DECEMBER 31

Diversion Means: LIVESTOCK DIRECT FROM SOURCE

2		NENE	31	34N	39E	VALLEY
	Source Name:	UNNAMED TRIBUTARY OF PORCUPINE CREEK, WEST FORK				
	Period of Diversion:	JANUARY 1 TO DECEMBER 31				
	Diversion Means:	LIVESTOCK DIRECT FROM SOURCE				
3		E2	30	34N	39E	VALLEY
	Source Name:	UNNAMED TRIBUTARY OF PORCUPINE CREEK, WEST FORK				
	Period of Diversion:	JANUARY 1 TO DECEMBER 31				
	Diversion Means:	LIVESTOCK DIRECT FROM SOURCE				
4		1	NENW	30	34N	39E VALLEY
	Source Name:	UNNAMED TRIBUTARY OF PORCUPINE CREEK, WEST FORK				
	Period of Diversion:	JANUARY 1 TO DECEMBER 31				
	Diversion Means:	LIVESTOCK DIRECT FROM SOURCE				
5		W2	29	34N	39E	VALLEY
	Source Name:	UNNAMED TRIBUTARY OF PORCUPINE CREEK, WEST FORK				
	Period of Diversion:	JANUARY 1 TO DECEMBER 31				
	Diversion Means:	LIVESTOCK DIRECT FROM SOURCE				
6		E2	19	34N	39E	VALLEY
	Source Name:	UNNAMED TRIBUTARY OF PORCUPINE CREEK, WEST FORK				
	Period of Diversion:	JANUARY 1 TO DECEMBER 31				
	Diversion Means:	LIVESTOCK DIRECT FROM SOURCE				
7		SW	19	34N	39E	VALLEY
	Source Name:	UNNAMED TRIBUTARY OF PORCUPINE CREEK, WEST FORK				
	Period of Diversion:	JANUARY 1 TO DECEMBER 31				
	Diversion Means:	LIVESTOCK DIRECT FROM SOURCE				
8		NW	20	34N	39E	VALLEY
	Source Name:	UNNAMED TRIBUTARY OF PORCUPINE CREEK, WEST FORK				
	Period of Diversion:	JANUARY 1 TO DECEMBER 31				
	Diversion Means:	LIVESTOCK DIRECT FROM SOURCE				
9		E2	20	34N	39E	VALLEY
	Source Name:	UNNAMED TRIBUTARY OF PORCUPINE CREEK, WEST FORK				
	Period of Diversion:	JANUARY 1 TO DECEMBER 31				
	Diversion Means:	LIVESTOCK DIRECT FROM SOURCE				
10		E2SW	20	34N	39E	VALLEY
	Source Name:	UNNAMED TRIBUTARY OF PORCUPINE CREEK, WEST FORK				
	Period of Diversion:	JANUARY 1 TO DECEMBER 31				
	Diversion Means:	LIVESTOCK DIRECT FROM SOURCE				
11		E2NW	22	34N	39E	VALLEY
	Source Name:	PORCUPINE CREEK, WEST FORK				

21 E2SW 10 34N 39E VALLEY

Source Name: PORCUPINE CREEK, WEST FORK
Period of Diversion: JANUARY 1 TO DECEMBER 31
Diversion Means: LIVESTOCK DIRECT FROM SOURCE

22 S2 11 34N 39E VALLEY

Source Name: UNNAMED TRIBUTARY OF PORCUPINE CREEK, WEST FORK
Period of Diversion: JANUARY 1 TO DECEMBER 31
Diversion Means: LIVESTOCK DIRECT FROM SOURCE

Period of Use: JANUARY 1 TO DECEMBER 31

***Place of Use:**

<u>ID</u>	<u>Acres</u>	<u>Govt Lot</u>	<u>Qtr Sec</u>	<u>Sec</u>	<u>Twp</u>	<u>Rge</u>	<u>County</u>
1			E2NW	9	34N	39E	VALLEY
2			NENE	31	34N	39E	VALLEY
3			E2	30	34N	39E	VALLEY
4		1	NENW	30	34N	39E	VALLEY
5			W2	29	34N	39E	VALLEY
6			E2	19	34N	39E	VALLEY
7			SW	19	34N	39E	VALLEY
8			NW	20	34N	39E	VALLEY
9			E2	20	34N	39E	VALLEY
10			E2SW	20	34N	39E	VALLEY
11			E2NW	22	34N	39E	VALLEY
12			S2NW	22	34N	39E	VALLEY
13			NWSW	22	34N	39E	VALLEY
14			N2	23	34N	39E	VALLEY
15			W2	24	34N	39E	VALLEY
16				15	34N	39E	VALLEY
17			W2	15	34N	39E	VALLEY
18				14	34N	39E	VALLEY
19			W2	13	34N	39E	VALLEY
20			S2	10	34N	39E	VALLEY
21			E2SW	10	34N	39E	VALLEY
22			S2	11	34N	39E	VALLEY

Remarks:

THE FOLLOWING ISSUES WERE IDENTIFIED BY THE DNRC DURING ITS EXAMINATION OF THIS WATER RIGHT CLAIM.

THIS CLAIM NUMBER WAS NOT INCLUDED IN THE BASIN 40O DECREE ISSUED 05/24/1995.

THE WATER RIGHTS LISTED FOLLOWING THIS STATEMENT WERE FILED BY DIFFERENT PARTIES WHO CLAIM OVERLAPPING PLACES OF USE. 40O 30137040, 40O 30143374, 40O 30143384.

THE OWNERSHIP OF THIS RIGHT MAY BE QUESTIONABLE. PART OR ALL OF THE PLACE OF USE APPEARS TO BE ON FEDERAL LAND.

A BETTER UNDERSTANDING OF YOUR CLAIMED WATER RIGHT CAN BE OBTAINED BY COMPARING YOUR RIGHT WITH OTHER CLAIMS IN THE BASIN. FOR EXAMPLE, COMPARE PRIORITY DATES, FLOW RATES, VOLUMES, OR ACRES IRRIGATED. ALSO, YOUR WATER RIGHT MAY BE SUBJECT TO WATER RIGHTS IN ADJOINING SUBBASINS OR BASINS AS WELL AS BEING SUBJECT TO OTHER RIGHTS ON YOUR SOURCE OF SUPPLY. FINALLY, YOUR WATER RIGHT MAY BE SUBJECT TO INDIAN RESERVED AND FEDERAL RESERVED WATER RIGHTS.

COMPLETE DETAILS REGARDING THE DNRC PREPARATION OF THIS INTERLOCUTORY DECREE AND RELATED MATERIALS CAN BE REVIEWED AT THE OFFICE LOCATIONS IDENTIFIED IN THE DOCUMENT ENTITLED "NOTICE OF ENTRY OF INTERLOCUTORY DECREE AND NOTICE OF AVAILABILITY."

SEE GENERAL FINDINGS OF FACT AND CONCLUSIONS OF LAW FOR FURTHER EXPLANATION OF YOUR CLAIMED WATER RIGHT. THESE FINDINGS CAN BE FOUND AS INDICATED IN THE DOCUMENT ENTITLED "NOTICE OF ENTRY OF INTERLOCUTORY DECREE AND NOTICE OF AVAILABILITY." IF YOU NEED OBJECTION FORMS, OR HAVE QUESTIONS ABOUT WATER COURT PROCEDURES OR CHANGES TO YOUR RIGHT, YOU CAN CONTACT THE WATER COURT BY CALLING 1-800-624-3270 (WITHIN MONTANA ONLY) OR 1-406-586-4364, OR BY WRITING TO P.O. BOX 1389, BOZEMAN, MT 59771-1389.

INTERLOCUTORY DECREE
MILK RIVER, BELOW WHITEWATER INCLUDING PORCUPINE CREEK
BASIN 400
ABSTRACT OF WATER RIGHT CLAIM

IMPORTANT NOTICE

YOUR WATER RIGHT AS SHOWN ON THIS ABSTRACT MAY HAVE CHANGES FROM YOUR WATER RIGHT AS CLAIMED OR AMENDED. AN ASTERISK (*) HAS BEEN PLACED NEXT TO EACH ITEM CHANGED BY THE MONTANA WATER COURT OR BY THE DEPARTMENT OF NATURAL RESOURCES AND CONSERVATION (DNRC) DURING THE PREPARATION OF THIS INTERLOCUTORY DECREE. THESE CHANGES ARE AUTHORIZED BY THE MONTANA SUPREME COURT WATER RIGHT CLAIMS EXAMINATION RULES OR BY ORDER OF THE WATER COURT.

OBJECTIONS MAY BE FILED ACCORDING TO THE PROCEDURES OUTLINED IN THE DOCUMENT ENTITLED "NOTICE OF ENTRY OF INTERLOCUTORY DECREE AND NOTICE OF AVAILABILITY."

Water Right Number: 400 30137691 STATEMENT OF CLAIM

Version: 1 -- ORIGINAL RIGHT

Status: ACTIVE

Owners: SCOTT E BILLINGSLEY
PO BOX 641
GLASGOW, MT 59230-0641
SUZANNE M BILLINGSLEY
PO BOX 641
GLASGOW, MT 59230-0641

***Priority Date:** DECEMBER 31, 1956

Type of Historical Right: USE

Purpose (Use): STOCK

***Flow Rate:** A SPECIFIC FLOW RATE HAS NOT BEEN DECREED BECAUSE THIS USE CONSISTS OF STOCK DRINKING DIRECTLY FROM THE SOURCE, OR FROM A DITCH SYSTEM. THE FLOW RATE IS LIMITED TO THE MINIMUM AMOUNT HISTORICALLY NECESSARY TO SUSTAIN THIS PURPOSE.

***Volume:** THIS RIGHT INCLUDES THE AMOUNT OF WATER CONSUMPTIVELY USED FOR STOCKWATERING PURPOSES AT THE RATE OF 30 GALLONS PER DAY PER ANIMAL UNIT. ANIMAL UNITS SHALL BE BASED ON REASONABLE CARRYING CAPACITY AND HISTORICAL USE OF THE AREA SERVICED BY THIS WATER SOURCE.

***Source Name:** SPRING, FOSS COULEE

Source Type: SURFACE WATER

Point of Diversion and Means of Diversion:

<u>ID</u>	<u>Govt Lot</u>	<u>Qtr Sec</u>	<u>Sec</u>	<u>Twp</u>	<u>Rge</u>	<u>County</u>
1		NWNWNW	18	29N	40E	VALLEY

Period of Diversion: JANUARY 1 TO DECEMBER 31

Diversion Means: LIVESTOCK DIRECT FROM SOURCE

Period of Use: JANUARY 1 TO DECEMBER 31

Place of Use:

<u>ID</u>	<u>Acres</u>	<u>Govt Lot</u>	<u>Qtr Sec</u>	<u>Sec</u>	<u>Twp</u>	<u>Rge</u>	<u>County</u>
1			NWNWNW	18	29N	40E	VALLEY

Remarks:

THE FOLLOWING ISSUES WERE IDENTIFIED BY THE DNRC DURING ITS EXAMINATION OF THIS WATER RIGHT CLAIM.

THIS CLAIM NUMBER WAS NOT INCLUDED IN THE BASIN 400 DECREE ISSUED 05/24/1995.

THE CLAIMED SOURCE MAY BE QUESTIONABLE. BASED ON AVAILABLE DATA, THE SOURCE MAY BE SURFACE WATER FROM FOSS COULEE.

A BETTER UNDERSTANDING OF YOUR CLAIMED WATER RIGHT CAN BE OBTAINED BY COMPARING YOUR RIGHT WITH OTHER CLAIMS IN THE BASIN. FOR EXAMPLE, COMPARE PRIORITY DATES, FLOW RATES, VOLUMES, OR ACRES IRRIGATED. ALSO, YOUR WATER RIGHT MAY BE SUBJECT TO WATER RIGHTS IN ADJOINING SUBBASINS OR BASINS AS WELL AS BEING SUBJECT TO OTHER RIGHTS ON YOUR SOURCE OF SUPPLY. FINALLY, YOUR WATER RIGHT MAY BE SUBJECT TO INDIAN RESERVED AND FEDERAL RESERVED WATER RIGHTS.

COMPLETE DETAILS REGARDING THE DNRC PREPARATION OF THIS INTERLOCUTORY DECREE AND RELATED MATERIALS CAN BE REVIEWED AT THE OFFICE LOCATIONS IDENTIFIED IN THE DOCUMENT ENTITLED "NOTICE OF ENTRY OF INTERLOCUTORY DECREE AND NOTICE OF AVAILABILITY."

SEE GENERAL FINDINGS OF FACT AND CONCLUSIONS OF LAW FOR FURTHER EXPLANATION OF YOUR CLAIMED WATER RIGHT. THESE FINDINGS CAN BE FOUND AS INDICATED IN THE DOCUMENT ENTITLED "NOTICE OF ENTRY OF INTERLOCUTORY DECREE AND NOTICE OF AVAILABILITY." IF YOU NEED OBJECTION FORMS, OR HAVE QUESTIONS ABOUT WATER COURT PROCEDURES OR CHANGES TO YOUR RIGHT, YOU CAN CONTACT THE WATER COURT BY CALLING 1-800-624-3270 (WITHIN MONTANA ONLY) OR 1-406-586-4364, OR BY WRITING TO P.O. BOX 1389, BOZEMAN, MT 59771-1389.

INTERLOCUTORY DECREE
MILK RIVER, BELOW WHITEWATER INCLUDING PORCUPINE CREEK
BASIN 400
ABSTRACT OF WATER RIGHT CLAIM

IMPORTANT NOTICE

YOUR WATER RIGHT AS SHOWN ON THIS ABSTRACT MAY HAVE CHANGES FROM YOUR WATER RIGHT AS CLAIMED OR AMENDED. AN ASTERISK (*) HAS BEEN PLACED NEXT TO EACH ITEM CHANGED BY THE MONTANA WATER COURT OR BY THE DEPARTMENT OF NATURAL RESOURCES AND CONSERVATION (DNRC) DURING THE PREPARATION OF THIS INTERLOCUTORY DECREE. THESE CHANGES ARE AUTHORIZED BY THE MONTANA SUPREME COURT WATER RIGHT CLAIMS EXAMINATION RULES OR BY ORDER OF THE WATER COURT.

OBJECTIONS MAY BE FILED ACCORDING TO THE PROCEDURES OUTLINED IN THE DOCUMENT ENTITLED "NOTICE OF ENTRY OF INTERLOCUTORY DECREE AND NOTICE OF AVAILABILITY."

Water Right Number: 400 30137695 STATEMENT OF CLAIM

Version: 1 -- ORIGINAL RIGHT

Status: ACTIVE

Owners: ROCK CREEK LANDS PARTNERSHIP LLP
22270 WHITE PEAKS DR
BEND, OR 97702-9287

Priority Date: MAY 3, 1913

Type of Historical Right: USE

Purpose (Use): STOCK

***Flow Rate:** A SPECIFIC FLOW RATE HAS NOT BEEN DECREED BECAUSE THIS USE CONSISTS OF STOCK DRINKING DIRECTLY FROM THE SOURCE, OR FROM A DITCH SYSTEM. THE FLOW RATE IS LIMITED TO THE MINIMUM AMOUNT HISTORICALLY NECESSARY TO SUSTAIN THIS PURPOSE.

***Volume:** THIS RIGHT INCLUDES THE AMOUNT OF WATER CONSUMPTIVELY USED FOR STOCKWATERING PURPOSES AT THE RATE OF 30 GALLONS PER DAY PER ANIMAL UNIT. ANIMAL UNITS SHALL BE BASED ON REASONABLE CARRYING CAPACITY AND HISTORICAL USE OF THE AREA SERVICED BY THIS WATER SOURCE.

Source Name: LIME CREEK

Source Type: SURFACE WATER

Source Name: UNNAMED TRIBUTARY OF LIME CREEK

Source Type: SURFACE WATER

***Point of Diversion and Means of Diversion:**

<u>ID</u>	<u>Govt Lot</u>	<u>Qtr Sec</u>	<u>Sec</u>	<u>Twp</u>	<u>Rge</u>	<u>County</u>
1	4	NWNW	4	31N	37E	VALLEY

Source Name: UNNAMED TRIBUTARY OF LIME CREEK

Period of Diversion: JANUARY 1 TO DECEMBER 31

Diversion Means: LIVESTOCK DIRECT FROM SOURCE

2		SW	4	31N	37E	VALLEY	
	Source Name:	UNNAMED TRIBUTARY OF LIME CREEK					
	Period of Diversion:	JANUARY 1 TO DECEMBER 31					
	Diversion Means:	LIVESTOCK DIRECT FROM SOURCE					
3		1	NENE	5	31N	37E	VALLEY
	Source Name:	LIME CREEK					
	Period of Diversion:	JANUARY 1 TO DECEMBER 31					
	Diversion Means:	LIVESTOCK DIRECT FROM SOURCE					
4		2	NWNE	5	31N	37E	VALLEY
	Source Name:	LIME CREEK					
	Period of Diversion:	JANUARY 1 TO DECEMBER 31					
	Diversion Means:	LIVESTOCK DIRECT FROM SOURCE					
5		3	NENW	5	31N	37E	VALLEY
	Source Name:	LIME CREEK					
	Period of Diversion:	JANUARY 1 TO DECEMBER 31					
	Diversion Means:	LIVESTOCK DIRECT FROM SOURCE					
6		1	NENE	5	31N	37E	VALLEY
	Source Name:	UNNAMED TRIBUTARY OF LIME CREEK					
	Period of Diversion:	JANUARY 1 TO DECEMBER 31					
	Diversion Means:	LIVESTOCK DIRECT FROM SOURCE					
7		2	NWNE	5	31N	37E	VALLEY
	Source Name:	UNNAMED TRIBUTARY OF LIME CREEK					
	Period of Diversion:	JANUARY 1 TO DECEMBER 31					
	Diversion Means:	LIVESTOCK DIRECT FROM SOURCE					
8			S2NE	5	31N	37E	VALLEY
	Source Name:	LIME CREEK					
	Period of Diversion:	JANUARY 1 TO DECEMBER 31					
	Diversion Means:	LIVESTOCK DIRECT FROM SOURCE					
9			SWNW	5	31N	37E	VALLEY
	Source Name:	UNNAMED TRIBUTARY OF LIME CREEK					
	Period of Diversion:	JANUARY 1 TO DECEMBER 31					
	Diversion Means:	LIVESTOCK DIRECT FROM SOURCE					
10			E2SE	5	31N	37E	VALLEY
	Source Name:	LIME CREEK					
	Period of Diversion:	JANUARY 1 TO DECEMBER 31					
	Diversion Means:	LIVESTOCK DIRECT FROM SOURCE					
11			S2SE	5	31N	37E	VALLEY
	Source Name:	UNNAMED TRIBUTARY OF LIME CREEK					

	Period of Diversion:	JANUARY 1 TO DECEMBER 31				
	Diversion Means:	LIVESTOCK DIRECT FROM SOURCE				
12		W2SW	5	31N	37E	VALLEY
	Source Name:	UNNAMED TRIBUTARY OF LIME CREEK				
	Period of Diversion:	JANUARY 1 TO DECEMBER 31				
	Diversion Means:	LIVESTOCK DIRECT FROM SOURCE				
13		1 NENE	6	31N	37E	VALLEY
	Source Name:	UNNAMED TRIBUTARY OF LIME CREEK				
	Period of Diversion:	JANUARY 1 TO DECEMBER 31				
	Diversion Means:	LIVESTOCK DIRECT FROM SOURCE				
14		NESENE	6	31N	37E	VALLEY
	Source Name:	UNNAMED TRIBUTARY OF LIME CREEK				
	Period of Diversion:	JANUARY 1 TO DECEMBER 31				
	Diversion Means:	LIVESTOCK DIRECT FROM SOURCE				
15		E2E2NE	8	31N	37E	VALLEY
	Source Name:	LIME CREEK				
	Period of Diversion:	JANUARY 1 TO DECEMBER 31				
	Diversion Means:	LIVESTOCK DIRECT FROM SOURCE				
16		W2E2	8	31N	37E	VALLEY
	Source Name:	UNNAMED TRIBUTARY OF LIME CREEK				
	Period of Diversion:	JANUARY 1 TO DECEMBER 31				
	Diversion Means:	LIVESTOCK DIRECT FROM SOURCE				
17		E2W2	8	31N	37E	VALLEY
	Source Name:	UNNAMED TRIBUTARY OF LIME CREEK				
	Period of Diversion:	JANUARY 1 TO DECEMBER 31				
	Diversion Means:	LIVESTOCK DIRECT FROM SOURCE				
18		NENWNW	8	31N	37E	VALLEY
	Source Name:	UNNAMED TRIBUTARY OF LIME CREEK				
	Period of Diversion:	JANUARY 1 TO DECEMBER 31				
	Diversion Means:	LIVESTOCK DIRECT FROM SOURCE				
19		W2NW	9	31N	37E	VALLEY
	Source Name:	LIME CREEK				
	Period of Diversion:	JANUARY 1 TO DECEMBER 31				
	Diversion Means:	LIVESTOCK DIRECT FROM SOURCE				
20		W2SW	9	31N	37E	VALLEY
	Source Name:	LIME CREEK				
	Period of Diversion:	JANUARY 1 TO DECEMBER 31				
	Diversion Means:	LIVESTOCK DIRECT FROM SOURCE				

21 E2 17 31N 37E VALLEY

Source Name: UNNAMED TRIBUTARY OF LIME CREEK
Period of Diversion: JANUARY 1 TO DECEMBER 31
Diversion Means: LIVESTOCK DIRECT FROM SOURCE

Period of Use: JANUARY 1 TO DECEMBER 31

***Place of Use:**

<u>ID</u>	<u>Acres</u>	<u>Govt Lot</u>	<u>Qtr Sec</u>	<u>Sec</u>	<u>Twp</u>	<u>Rge</u>	<u>County</u>
1		4	NWNW	4	31N	37E	VALLEY
2			SW	4	31N	37E	VALLEY
3		1	NENE	5	31N	37E	VALLEY
4		1	NENE	5	31N	37E	VALLEY
5		2	NWNE	5	31N	37E	VALLEY
6		2	NWNE	5	31N	37E	VALLEY
7			S2NE	5	31N	37E	VALLEY
8		3	NENW	5	31N	37E	VALLEY
9			SWNW	5	31N	37E	VALLEY
10			E2SE	5	31N	37E	VALLEY
11			S2SE	5	31N	37E	VALLEY
12			W2SW	5	31N	37E	VALLEY
13		1	NENE	6	31N	37E	VALLEY
14			NESENE	6	31N	37E	VALLEY
15			W2E2	8	31N	37E	VALLEY
16			E2E2NE	8	31N	37E	VALLEY
17			NENWNW	8	31N	37E	VALLEY
18			E2W2	8	31N	37E	VALLEY
19			W2NW	9	31N	37E	VALLEY
20			W2SW	9	31N	37E	VALLEY
21			E2	17	31N	37E	VALLEY

Remarks:

THE FOLLOWING ISSUES WERE IDENTIFIED BY THE DNRC DURING ITS EXAMINATION OF THIS WATER RIGHT CLAIM.
 THIS CLAIM NUMBER WAS NOT INCLUDED IN THE BASIN 40O DECREE ISSUED 05/24/1995.

A BETTER UNDERSTANDING OF YOUR CLAIMED WATER RIGHT CAN BE OBTAINED BY COMPARING YOUR RIGHT WITH OTHER CLAIMS IN THE BASIN. FOR EXAMPLE, COMPARE PRIORITY DATES, FLOW RATES, VOLUMES, OR ACRES IRRIGATED. ALSO, YOUR WATER RIGHT MAY BE SUBJECT TO WATER RIGHTS IN ADJOINING SUBBASINS OR BASINS AS WELL AS BEING SUBJECT TO OTHER RIGHTS ON YOUR SOURCE OF SUPPLY. FINALLY, YOUR WATER RIGHT MAY BE SUBJECT TO INDIAN RESERVED AND FEDERAL RESERVED WATER RIGHTS.

COMPLETE DETAILS REGARDING THE DNRC PREPARATION OF THIS INTERLOCUTORY DECREE AND RELATED MATERIALS CAN BE REVIEWED AT THE OFFICE LOCATIONS IDENTIFIED IN THE DOCUMENT ENTITLED "NOTICE OF ENTRY OF INTERLOCUTORY DECREE AND NOTICE OF AVAILABILITY."

SEE GENERAL FINDINGS OF FACT AND CONCLUSIONS OF LAW FOR FURTHER EXPLANATION OF YOUR CLAIMED WATER RIGHT. THESE FINDINGS CAN BE FOUND AS INDICATED IN THE DOCUMENT ENTITLED "NOTICE OF ENTRY OF INTERLOCUTORY DECREE AND NOTICE OF AVAILABILITY." IF YOU NEED OBJECTION FORMS, OR HAVE QUESTIONS ABOUT WATER COURT PROCEDURES OR CHANGES TO YOUR RIGHT, YOU CAN CONTACT THE WATER COURT BY CALLING 1-800-624-3270 (WITHIN MONTANA ONLY) OR 1-406-586-4364, OR BY WRITING TO P.O. BOX 1389, BOZEMAN, MT 59771-1389.

INTERLOCUTORY DECREE
MILK RIVER, BELOW WHITEWATER INCLUDING PORCUPINE CREEK
BASIN 400
ABSTRACT OF WATER RIGHT CLAIM

IMPORTANT NOTICE

YOUR WATER RIGHT AS SHOWN ON THIS ABSTRACT MAY HAVE CHANGES FROM YOUR WATER RIGHT AS CLAIMED OR AMENDED. AN ASTERISK (*) HAS BEEN PLACED NEXT TO EACH ITEM CHANGED BY THE MONTANA WATER COURT OR BY THE DEPARTMENT OF NATURAL RESOURCES AND CONSERVATION (DNRC) DURING THE PREPARATION OF THIS INTERLOCUTORY DECREE. THESE CHANGES ARE AUTHORIZED BY THE MONTANA SUPREME COURT WATER RIGHT CLAIMS EXAMINATION RULES OR BY ORDER OF THE WATER COURT.

OBJECTIONS MAY BE FILED ACCORDING TO THE PROCEDURES OUTLINED IN THE DOCUMENT ENTITLED "NOTICE OF ENTRY OF INTERLOCUTORY DECREE AND NOTICE OF AVAILABILITY."

Water Right Number: 400 30137766 STATEMENT OF CLAIM

Version: 1 -- ORIGINAL RIGHT

Status: ACTIVE

Owners: CORNWELL RANCH
PO BOX 1031
GLASGOW, MT 59230-1031

Priority Date: DECEMBER 31, 1929

Type of Historical Right: USE

Purpose (Use): STOCK

***Flow Rate:** A SPECIFIC FLOW RATE HAS NOT BEEN DECREED BECAUSE THIS USE CONSISTS OF STOCK DRINKING DIRECTLY FROM THE SOURCE, OR FROM A DITCH SYSTEM. THE FLOW RATE IS LIMITED TO THE MINIMUM AMOUNT HISTORICALLY NECESSARY TO SUSTAIN THIS PURPOSE.

***Volume:** THIS RIGHT INCLUDES THE AMOUNT OF WATER CONSUMPTIVELY USED FOR STOCKWATERING PURPOSES AT THE RATE OF 30 GALLONS PER DAY PER ANIMAL UNIT. ANIMAL UNITS SHALL BE BASED ON REASONABLE CARRYING CAPACITY AND HISTORICAL USE OF THE AREA SERVICED BY THIS WATER SOURCE.

Source Name: BUGGY CREEK

Source Type: SURFACE WATER

Source Name: CANYON CREEK

Source Type: SURFACE WATER

Source Name: UNNAMED TRIBUTARY OF BUGGY CREEK

Source Type: SURFACE WATER

Source Name: UNNAMED TRIBUTARY OF CANYON CREEK

Source Type: SURFACE WATER

***Point of Diversion and Means of Diversion:**

ID Govt Lot Qtr Sec Sec Twp Rge County

1	E2	35	34N	38E	VALLEY
Source Name:	UNNAMED TRIBUTARY OF BUGGY CREEK				
Period of Diversion:	JANUARY 1 TO DECEMBER 31				
Diversion Means:	LIVESTOCK DIRECT FROM SOURCE				
2		36	34N	38E	VALLEY
Source Name:	UNNAMED TRIBUTARY OF BUGGY CREEK				
Period of Diversion:	JANUARY 1 TO DECEMBER 31				
Diversion Means:	LIVESTOCK DIRECT FROM SOURCE				
3	N2	3	33N	38E	VALLEY
Source Name:	UNNAMED TRIBUTARY OF BUGGY CREEK				
Period of Diversion:	JANUARY 1 TO DECEMBER 31				
Diversion Means:	LIVESTOCK DIRECT FROM SOURCE				
4	E2SW	3	33N	38E	VALLEY
Source Name:	UNNAMED TRIBUTARY OF CANYON CREEK				
Period of Diversion:	JANUARY 1 TO DECEMBER 31				
Diversion Means:	LIVESTOCK DIRECT FROM SOURCE				
5	N2S2	3	33N	38E	VALLEY
Source Name:	UNNAMED TRIBUTARY OF BUGGY CREEK				
Period of Diversion:	JANUARY 1 TO DECEMBER 31				
Diversion Means:	LIVESTOCK DIRECT FROM SOURCE				
6	SWNE	2	33N	38E	VALLEY
Source Name:	BUGGY CREEK				
Period of Diversion:	JANUARY 1 TO DECEMBER 31				
Diversion Means:	LIVESTOCK DIRECT FROM SOURCE				
7	N2NW	2	33N	38E	VALLEY
Source Name:	BUGGY CREEK				
Period of Diversion:	JANUARY 1 TO DECEMBER 31				
Diversion Means:	LIVESTOCK DIRECT FROM SOURCE				
8	NESE	2	33N	38E	VALLEY
Source Name:	UNNAMED TRIBUTARY OF BUGGY CREEK				
Period of Diversion:	JANUARY 1 TO DECEMBER 31				
Diversion Means:	LIVESTOCK DIRECT FROM SOURCE				
9	N2	2	33N	38E	VALLEY
Source Name:	UNNAMED TRIBUTARY OF BUGGY CREEK				
Period of Diversion:	JANUARY 1 TO DECEMBER 31				
Diversion Means:	LIVESTOCK DIRECT FROM SOURCE				
10	N2	1	33N	38E	VALLEY
Source Name:	UNNAMED TRIBUTARY OF BUGGY CREEK				

	Period of Diversion:	JANUARY 1 TO DECEMBER 31				
	Diversion Means:	LIVESTOCK DIRECT FROM SOURCE				
11		SE 1 33N	38E	VALLEY		
	Source Name:	UNNAMED TRIBUTARY OF BUGGY CREEK				
	Period of Diversion:	JANUARY 1 TO DECEMBER 31				
	Diversion Means:	LIVESTOCK DIRECT FROM SOURCE				
12		N2SW 1 33N	38E	VALLEY		
	Source Name:	UNNAMED TRIBUTARY OF BUGGY CREEK				
	Period of Diversion:	JANUARY 1 TO DECEMBER 31				
	Diversion Means:	LIVESTOCK DIRECT FROM SOURCE				
13		SE 11 33N	38E	VALLEY		
	Source Name:	UNNAMED TRIBUTARY OF BUGGY CREEK				
	Period of Diversion:	JANUARY 1 TO DECEMBER 31				
	Diversion Means:	LIVESTOCK DIRECT FROM SOURCE				
14		E2NW 12 33N	38E	VALLEY		
	Source Name:	BUGGY CREEK				
	Period of Diversion:	JANUARY 1 TO DECEMBER 31				
	Diversion Means:	LIVESTOCK DIRECT FROM SOURCE				
15		12 33N	38E	VALLEY		
	Source Name:	UNNAMED TRIBUTARY OF BUGGY CREEK				
	Period of Diversion:	JANUARY 1 TO DECEMBER 31				
	Diversion Means:	LIVESTOCK DIRECT FROM SOURCE				
16		E2 12 33N	38E	VALLEY		
	Source Name:	BUGGY CREEK				
	Period of Diversion:	JANUARY 1 TO DECEMBER 31				
	Diversion Means:	LIVESTOCK DIRECT FROM SOURCE				
17		NENE 14 33N	38E	VALLEY		
	Source Name:	UNNAMED TRIBUTARY OF BUGGY CREEK				
	Period of Diversion:	JANUARY 1 TO DECEMBER 31				
	Diversion Means:	LIVESTOCK DIRECT FROM SOURCE				
18		W2NW 14 33N	38E	VALLEY		
	Source Name:	CANYON CREEK				
	Period of Diversion:	JANUARY 1 TO DECEMBER 31				
	Diversion Means:	LIVESTOCK DIRECT FROM SOURCE				
19		SE 14 33N	38E	VALLEY		
	Source Name:	UNNAMED TRIBUTARY OF CANYON CREEK				
	Period of Diversion:	JANUARY 1 TO DECEMBER 31				
	Diversion Means:	LIVESTOCK DIRECT FROM SOURCE				

20 N2 13 33N 38E VALLEY

Source Name: UNNAMED TRIBUTARY OF BUGGY CREEK
Period of Diversion: JANUARY 1 TO DECEMBER 31
Diversion Means: LIVESTOCK DIRECT FROM SOURCE

21 6 33N 39E VALLEY

Source Name: UNNAMED TRIBUTARY OF BUGGY CREEK
Period of Diversion: JANUARY 1 TO DECEMBER 31
Diversion Means: LIVESTOCK DIRECT FROM SOURCE

22 NW 5 33N 39E VALLEY

Source Name: UNNAMED TRIBUTARY OF BUGGY CREEK
Period of Diversion: JANUARY 1 TO DECEMBER 31
Diversion Means: LIVESTOCK DIRECT FROM SOURCE

23 SW 5 33N 39E VALLEY

Source Name: UNNAMED TRIBUTARY OF BUGGY CREEK
Period of Diversion: JANUARY 1 TO DECEMBER 31
Diversion Means: LIVESTOCK DIRECT FROM SOURCE

24 SWSW 32 34N 39E VALLEY

Source Name: UNNAMED TRIBUTARY OF BUGGY CREEK
Period of Diversion: JANUARY 1 TO DECEMBER 31
Diversion Means: LIVESTOCK DIRECT FROM SOURCE

25 31 34N 39E VALLEY

Source Name: UNNAMED TRIBUTARY OF BUGGY CREEK
Period of Diversion: JANUARY 1 TO DECEMBER 31
Diversion Means: LIVESTOCK DIRECT FROM SOURCE

26 W2 30 34N 39E VALLEY

Source Name: UNNAMED TRIBUTARY OF BUGGY CREEK
Period of Diversion: JANUARY 1 TO DECEMBER 31
Diversion Means: LIVESTOCK DIRECT FROM SOURCE

27 SW 19 34N 39E VALLEY

Source Name: UNNAMED TRIBUTARY OF BUGGY CREEK
Period of Diversion: JANUARY 1 TO DECEMBER 31
Diversion Means: LIVESTOCK DIRECT FROM SOURCE

Period of Use: JANUARY 1 TO DECEMBER 31

***Place of Use:**

<u>ID</u>	<u>Acres</u>	<u>Govt Lot</u>	<u>Qtr Sec</u>	<u>Sec</u>	<u>Twp</u>	<u>Rge</u>	<u>County</u>
1			E2	35	34N	38E	VALLEY
2				36	34N	38E	VALLEY
3			N2	3	33N	38E	VALLEY
4			E2SW	3	33N	38E	VALLEY
5			N2S2	3	33N	38E	VALLEY
6			SWNE	2	33N	38E	VALLEY
7			N2NW	2	33N	38E	VALLEY
8			NESE	2	33N	38E	VALLEY
9			N2	2	33N	38E	VALLEY
10			N2	1	33N	38E	VALLEY
11			SE	1	33N	38E	VALLEY
12			N2SW	1	33N	38E	VALLEY
13			SE	11	33N	38E	VALLEY
14			E2NW	12	33N	38E	VALLEY
15				12	33N	38E	VALLEY
16			E2	12	33N	38E	VALLEY
17			NENE	14	33N	38E	VALLEY
18			W2NW	14	33N	38E	VALLEY
19			SE	14	33N	38E	VALLEY
20			N2	13	33N	38E	VALLEY
21				6	33N	39E	VALLEY
22			NW	5	33N	39E	VALLEY
23			SW	5	33N	39E	VALLEY
24			SWSW	32	34N	39E	VALLEY
25				31	34N	39E	VALLEY
26			W2	30	34N	39E	VALLEY
27			SW	19	34N	39E	VALLEY

Remarks:

THE FOLLOWING ISSUES WERE IDENTIFIED BY THE DNRC DURING ITS EXAMINATION OF THIS WATER RIGHT CLAIM.

THE WATER RIGHTS LISTED FOLLOWING THIS STATEMENT APPEAR TO BE REDUNDANT FILINGS. IT APPEARS ONLY ONE WATER RIGHT IS INVOLVED. 40O 30137766, 40O 30137772.

THIS CLAIM NUMBER WAS NOT INCLUDED IN THE BASIN 40O DECREE ISSUED 05/24/1995.

ACCORDING TO CADASTRAL PROPERTY OWNERSHIP RECORDS, AS OF 05/04/2023 , A PORTION OF THE PROPERTY ON WHICH THIS WATER RIGHT IS USED APPEARS TO BE OWNED BY GREGORY & DELANA HARDACRE REVOCABLE TRUST, 1847 DENVER ST, SAN DIEGO, CA 92110-3537.

THE WATER RIGHTS LISTED FOLLOWING THIS STATEMENT WERE FILED BY DIFFERENT PARTIES WHO CLAIM OVERLAPPING PLACES OF USE. 40O 30136086, 40O 30143399, 40O 30137036, 40O 30143233, 40O 30143329, 40O 30143382.

THE OWNERSHIP OF THIS RIGHT MAY BE QUESTIONABLE. PART OF THE PLACE OF USE APPEARS TO BE ON STATE LAND.

THE OWNERSHIP OF THIS RIGHT MAY BE QUESTIONABLE. PART OR ALL OF THE PLACE OF USE APPEARS TO BE ON FEDERAL LAND.

THE LEGAL LAND DESCRIPTION FOR POINTS OF DIVERSION NO. 22, 23, 24, 25 COULD NOT BE REFINED FROM INFORMATION IN THE FILE. THE CLAIMED POINTS OF DIVERSION CANNOT BE CONFIRMED.

----- J

A BETTER UNDERSTANDING OF YOUR CLAIMED WATER RIGHT CAN BE OBTAINED BY COMPARING YOUR RIGHT WITH OTHER CLAIMS IN THE BASIN. FOR EXAMPLE, COMPARE PRIORITY DATES, FLOW RATES, VOLUMES, OR ACRES IRRIGATED. ALSO, YOUR WATER RIGHT MAY BE SUBJECT TO WATER RIGHTS IN ADJOINING SUBBASINS OR BASINS AS WELL AS BEING SUBJECT TO OTHER RIGHTS ON YOUR SOURCE OF SUPPLY. FINALLY, YOUR WATER RIGHT MAY BE SUBJECT TO INDIAN RESERVED AND FEDERAL RESERVED WATER RIGHTS.

COMPLETE DETAILS REGARDING THE DNRC PREPARATION OF THIS INTERLOCUTORY DECREE AND RELATED MATERIALS CAN BE REVIEWED AT THE OFFICE LOCATIONS IDENTIFIED IN THE DOCUMENT ENTITLED "NOTICE OF ENTRY OF INTERLOCUTORY DECREE AND NOTICE OF AVAILABILITY."

SEE GENERAL FINDINGS OF FACT AND CONCLUSIONS OF LAW FOR FURTHER EXPLANATION OF YOUR CLAIMED WATER RIGHT. THESE FINDINGS CAN BE FOUND AS INDICATED IN THE DOCUMENT ENTITLED "NOTICE OF ENTRY OF INTERLOCUTORY DECREE AND NOTICE OF AVAILABILITY." IF YOU NEED OBJECTION FORMS, OR HAVE QUESTIONS ABOUT WATER COURT PROCEDURES OR CHANGES TO YOUR RIGHT, YOU CAN CONTACT THE WATER COURT BY CALLING 1-800-624-3270 (WITHIN MONTANA ONLY) OR 1-406-586-4364, OR BY WRITING TO P.O. BOX 1389, BOZEMAN, MT 59771-1389.

INTERLOCUTORY DECREE
MILK RIVER, BELOW WHITEWATER INCLUDING PORCUPINE CREEK
BASIN 400
ABSTRACT OF WATER RIGHT CLAIM

IMPORTANT NOTICE

YOUR WATER RIGHT AS SHOWN ON THIS ABSTRACT MAY HAVE CHANGES FROM YOUR WATER RIGHT AS CLAIMED OR AMENDED. AN ASTERISK (*) HAS BEEN PLACED NEXT TO EACH ITEM CHANGED BY THE MONTANA WATER COURT OR BY THE DEPARTMENT OF NATURAL RESOURCES AND CONSERVATION (DNRC) DURING THE PREPARATION OF THIS INTERLOCUTORY DECREE. THESE CHANGES ARE AUTHORIZED BY THE MONTANA SUPREME COURT WATER RIGHT CLAIMS EXAMINATION RULES OR BY ORDER OF THE WATER COURT.

OBJECTIONS MAY BE FILED ACCORDING TO THE PROCEDURES OUTLINED IN THE DOCUMENT ENTITLED "NOTICE OF ENTRY OF INTERLOCUTORY DECREE AND NOTICE OF AVAILABILITY."

Water Right Number: 400 30137768 STATEMENT OF CLAIM

Version: 1 -- ORIGINAL RIGHT

Status: ACTIVE

Owners: CORNWELL RANCH
PO BOX 1031
GLASGOW, MT 59230-1031

Priority Date: DECEMBER 31, 1892

Type of Historical Right: USE

Purpose (Use): STOCK

***Flow Rate:** A SPECIFIC FLOW RATE HAS NOT BEEN DECREED BECAUSE THIS USE CONSISTS OF STOCK DRINKING DIRECTLY FROM THE SOURCE, OR FROM A DITCH SYSTEM. THE FLOW RATE IS LIMITED TO THE MINIMUM AMOUNT HISTORICALLY NECESSARY TO SUSTAIN THIS PURPOSE.

***Volume:** THIS RIGHT INCLUDES THE AMOUNT OF WATER CONSUMPTIVELY USED FOR STOCKWATERING PURPOSES AT THE RATE OF 30 GALLONS PER DAY PER ANIMAL UNIT. ANIMAL UNITS SHALL BE BASED ON REASONABLE CARRYING CAPACITY AND HISTORICAL USE OF THE AREA SERVICED BY THIS WATER SOURCE.

***Source Name:** CHERRY CREEK

Source Type: SURFACE WATER

***Source Name:** UNNAMED TRIBUTARY OF CHERRY CREEK

Source Type: SURFACE WATER

***Point of Diversion and Means of Diversion:**

<u>ID</u>	<u>Govt Lot</u>	<u>Qtr Sec</u>	<u>Sec</u>	<u>Twp</u>	<u>Rge</u>	<u>County</u>
1		S2SW	14	32N	39E	VALLEY

***Source Name:** UNNAMED TRIBUTARY OF CHERRY CREEK

Period of Diversion: JANUARY 1 TO DECEMBER 31

Diversion Means: LIVESTOCK DIRECT FROM SOURCE

2 W2SW 14 32N 39E VALLEY

Source Name: CHERRY CREEK
Period of Diversion: JANUARY 1 TO DECEMBER 31
Diversion Means: LIVESTOCK DIRECT FROM SOURCE

3 E2NE 22 32N 39E VALLEY

Source Name: CHERRY CREEK
Period of Diversion: JANUARY 1 TO DECEMBER 31
Diversion Means: LIVESTOCK DIRECT FROM SOURCE

4 W2W2 23 32N 39E VALLEY

***Source Name:** UNNAMED TRIBUTARY OF CHERRY CREEK
Period of Diversion: JANUARY 1 TO DECEMBER 31
Diversion Means: LIVESTOCK DIRECT FROM SOURCE

5 W2NW 23 32N 39E VALLEY

Source Name: CHERRY CREEK
Period of Diversion: JANUARY 1 TO DECEMBER 31
Diversion Means: LIVESTOCK DIRECT FROM SOURCE

Period of Use: JANUARY 1 TO DECEMBER 31

***Place of Use:**

<u>ID</u>	<u>Acres</u>	<u>Govt Lot</u>	<u>Qtr Sec</u>	<u>Sec</u>	<u>Twp</u>	<u>Rge</u>	<u>County</u>
1			S2SW	14	32N	39E	VALLEY
2			W2SW	14	32N	39E	VALLEY
3			E2NE	22	32N	39E	VALLEY
4			W2W2	23	32N	39E	VALLEY
5			W2NW	23	32N	39E	VALLEY

Remarks:

THE FOLLOWING ISSUES WERE IDENTIFIED BY THE DNRC DURING ITS EXAMINATION OF THIS WATER RIGHT CLAIM.
 THIS CLAIM NUMBER WAS NOT INCLUDED IN THE BASIN 400 DECREE ISSUED 05/24/1995.
 THE OWNERSHIP OF THIS RIGHT MAY BE QUESTIONABLE. THE PLACE OF USE APPEARS TO BE ON STATE LAND.

A BETTER UNDERSTANDING OF YOUR CLAIMED WATER RIGHT CAN BE OBTAINED BY COMPARING YOUR RIGHT WITH OTHER CLAIMS IN THE BASIN. FOR EXAMPLE, COMPARE PRIORITY DATES, FLOW RATES, VOLUMES, OR ACRES IRRIGATED. ALSO, YOUR WATER RIGHT MAY BE SUBJECT TO WATER RIGHTS IN ADJOINING SUBBASINS OR BASINS AS WELL AS BEING SUBJECT TO OTHER RIGHTS ON YOUR SOURCE OF SUPPLY. FINALLY, YOUR WATER RIGHT MAY BE SUBJECT TO INDIAN RESERVED AND FEDERAL RESERVED WATER RIGHTS.

COMPLETE DETAILS REGARDING THE DNRC PREPARATION OF THIS INTERLOCUTORY DECREE AND RELATED MATERIALS CAN BE REVIEWED AT THE OFFICE LOCATIONS IDENTIFIED IN THE DOCUMENT ENTITLED "NOTICE OF ENTRY OF INTERLOCUTORY DECREE AND NOTICE OF AVAILABILITY."

SEE GENERAL FINDINGS OF FACT AND CONCLUSIONS OF LAW FOR FURTHER EXPLANATION OF YOUR CLAIMED WATER RIGHT. THESE FINDINGS CAN BE FOUND AS INDICATED IN THE DOCUMENT ENTITLED "NOTICE OF ENTRY OF INTERLOCUTORY DECREE AND NOTICE OF AVAILABILITY." IF YOU NEED OBJECTION FORMS, OR HAVE QUESTIONS ABOUT WATER COURT PROCEDURES OR CHANGES TO YOUR RIGHT, YOU CAN CONTACT THE WATER COURT BY CALLING 1-800-624-3270 (WITHIN MONTANA ONLY) OR 1-406-586-4364, OR BY WRITING TO P.O. BOX 1389, BOZEMAN, MT 59771-1389.

INTERLOCUTORY DECREE
MILK RIVER, BELOW WHITEWATER INCLUDING PORCUPINE CREEK
BASIN 400
ABSTRACT OF WATER RIGHT CLAIM

IMPORTANT NOTICE

YOUR WATER RIGHT AS SHOWN ON THIS ABSTRACT MAY HAVE CHANGES FROM YOUR WATER RIGHT AS CLAIMED OR AMENDED. AN ASTERISK (*) HAS BEEN PLACED NEXT TO EACH ITEM CHANGED BY THE MONTANA WATER COURT OR BY THE DEPARTMENT OF NATURAL RESOURCES AND CONSERVATION (DNRC) DURING THE PREPARATION OF THIS INTERLOCUTORY DECREE. THESE CHANGES ARE AUTHORIZED BY THE MONTANA SUPREME COURT WATER RIGHT CLAIMS EXAMINATION RULES OR BY ORDER OF THE WATER COURT.

OBJECTIONS MAY BE FILED ACCORDING TO THE PROCEDURES OUTLINED IN THE DOCUMENT ENTITLED "NOTICE OF ENTRY OF INTERLOCUTORY DECREE AND NOTICE OF AVAILABILITY."

Water Right Number: 400 30137770 STATEMENT OF CLAIM

Version: 1 -- ORIGINAL RIGHT

Status: ACTIVE

Owners: CORNWELL RANCH
PO BOX 1031
GLASGOW, MT 59230-1031

Priority Date: DECEMBER 31, 1892

Type of Historical Right: USE

Purpose (Use): STOCK

***Flow Rate:** A SPECIFIC FLOW RATE HAS NOT BEEN DECREED BECAUSE THIS USE CONSISTS OF STOCK DRINKING DIRECTLY FROM THE SOURCE, OR FROM A DITCH SYSTEM. THE FLOW RATE IS LIMITED TO THE MINIMUM AMOUNT HISTORICALLY NECESSARY TO SUSTAIN THIS PURPOSE.

***Volume:** THIS RIGHT INCLUDES THE AMOUNT OF WATER CONSUMPTIVELY USED FOR STOCKWATERING PURPOSES AT THE RATE OF 30 GALLONS PER DAY PER ANIMAL UNIT. ANIMAL UNITS SHALL BE BASED ON REASONABLE CARRYING CAPACITY AND HISTORICAL USE OF THE AREA SERVICED BY THIS WATER SOURCE.

***Source Name:** PORCUPINE CREEK, WEST FORK

Source Type: SURFACE WATER

***Source Name:** UNNAMED TRIBUTARY OF PORCUPINE CREEK, WEST FORK

Source Type: SURFACE WATER

***Point of Diversion and Means of Diversion:**

<u>ID</u>	<u>Govt Lot</u>	<u>Qtr</u>	<u>Sec</u>	<u>Sec</u>	<u>Twp</u>	<u>Rge</u>	<u>County</u>
1		E2	5	33N	39E	VALLEY	

***Source Name:** UNNAMED TRIBUTARY OF PORCUPINE CREEK, WEST FORK

Period of Diversion: JANUARY 1 TO DECEMBER 31

Diversion Means: LIVESTOCK DIRECT FROM SOURCE

2		4	33N	39E	VALLEY
*Source Name:	UNNAMED TRIBUTARY OF PORCUPINE CREEK, WEST FORK				
Period of Diversion:	JANUARY 1 TO DECEMBER 31				
Diversion Means:	LIVESTOCK DIRECT FROM SOURCE				
3		S2	3	33N	39E VALLEY
*Source Name:	UNNAMED TRIBUTARY OF PORCUPINE CREEK, WEST FORK				
Period of Diversion:	JANUARY 1 TO DECEMBER 31				
Diversion Means:	LIVESTOCK DIRECT FROM SOURCE				
4		W2	2	33N	39E VALLEY
*Source Name:	PORCUPINE CREEK, WEST FORK				
Period of Diversion:	JANUARY 1 TO DECEMBER 31				
Diversion Means:	LIVESTOCK DIRECT FROM SOURCE				
5			9	33N	39E VALLEY
*Source Name:	UNNAMED TRIBUTARY OF PORCUPINE CREEK, WEST FORK				
Period of Diversion:	JANUARY 1 TO DECEMBER 31				
Diversion Means:	LIVESTOCK DIRECT FROM SOURCE				
6			10	33N	39E VALLEY
*Source Name:	UNNAMED TRIBUTARY OF PORCUPINE CREEK, WEST FORK				
Period of Diversion:	JANUARY 1 TO DECEMBER 31				
Diversion Means:	LIVESTOCK DIRECT FROM SOURCE				
7		N2	11	33N	39E VALLEY
*Source Name:	PORCUPINE CREEK, WEST FORK				
Period of Diversion:	JANUARY 1 TO DECEMBER 31				
Diversion Means:	LIVESTOCK DIRECT FROM SOURCE				
8		W2	11	33N	39E VALLEY
*Source Name:	UNNAMED TRIBUTARY OF PORCUPINE CREEK, WEST FORK				
Period of Diversion:	JANUARY 1 TO DECEMBER 31				
Diversion Means:	LIVESTOCK DIRECT FROM SOURCE				
9		SE	11	33N	39E VALLEY
*Source Name:	PORCUPINE CREEK, WEST FORK				
Period of Diversion:	JANUARY 1 TO DECEMBER 31				
Diversion Means:	LIVESTOCK DIRECT FROM SOURCE				
10		SE	11	33N	39E VALLEY
*Source Name:	UNNAMED TRIBUTARY OF PORCUPINE CREEK, WEST FORK				
Period of Diversion:	JANUARY 1 TO DECEMBER 31				
Diversion Means:	LIVESTOCK DIRECT FROM SOURCE				
11		NE	16	33N	39E VALLEY
*Source Name:	UNNAMED TRIBUTARY OF PORCUPINE CREEK, WEST FORK				

	Period of Diversion:	JANUARY 1 TO DECEMBER 31
	Diversion Means:	LIVESTOCK DIRECT FROM SOURCE
12		NW 15 33N 39E VALLEY
	*Source Name:	UNNAMED TRIBUTARY OF PORCUPINE CREEK, WEST FORK
	Period of Diversion:	JANUARY 1 TO DECEMBER 31
	Diversion Means:	LIVESTOCK DIRECT FROM SOURCE
13		N2S2 15 33N 39E VALLEY
	*Source Name:	UNNAMED TRIBUTARY OF PORCUPINE CREEK, WEST FORK
	Period of Diversion:	JANUARY 1 TO DECEMBER 31
	Diversion Means:	LIVESTOCK DIRECT FROM SOURCE
14		S2 14 33N 39E VALLEY
	*Source Name:	UNNAMED TRIBUTARY OF PORCUPINE CREEK, WEST FORK
	Period of Diversion:	JANUARY 1 TO DECEMBER 31
	Diversion Means:	LIVESTOCK DIRECT FROM SOURCE
15		SESW 13 33N 39E VALLEY
	*Source Name:	PORCUPINE CREEK, WEST FORK
	Period of Diversion:	JANUARY 1 TO DECEMBER 31
	Diversion Means:	LIVESTOCK DIRECT FROM SOURCE
16		W2W2 13 33N 39E VALLEY
	*Source Name:	PORCUPINE CREEK, WEST FORK
	Period of Diversion:	JANUARY 1 TO DECEMBER 31
	Diversion Means:	LIVESTOCK DIRECT FROM SOURCE
17		NE 22 33N 39E VALLEY
	*Source Name:	UNNAMED TRIBUTARY OF PORCUPINE CREEK, WEST FORK
	Period of Diversion:	JANUARY 1 TO DECEMBER 31
	Diversion Means:	LIVESTOCK DIRECT FROM SOURCE
18		S2 22 33N 39E VALLEY
	*Source Name:	UNNAMED TRIBUTARY OF PORCUPINE CREEK, WEST FORK
	Period of Diversion:	JANUARY 1 TO DECEMBER 31
	Diversion Means:	LIVESTOCK DIRECT FROM SOURCE
19		W2W2 23 33N 39E VALLEY
	*Source Name:	UNNAMED TRIBUTARY OF PORCUPINE CREEK, WEST FORK
	Period of Diversion:	JANUARY 1 TO DECEMBER 31
	Diversion Means:	LIVESTOCK DIRECT FROM SOURCE
20		E2 23 33N 39E VALLEY
	*Source Name:	UNNAMED TRIBUTARY OF PORCUPINE CREEK, WEST FORK
	Period of Diversion:	JANUARY 1 TO DECEMBER 31
	Diversion Means:	LIVESTOCK DIRECT FROM SOURCE

21	E2NW	24	33N	39E	VALLEY
*Source Name:	PORCUPINE CREEK, WEST FORK				
Period of Diversion:	JANUARY 1 TO DECEMBER 31				
Diversion Means:	LIVESTOCK DIRECT FROM SOURCE				
22	W2E2	24	33N	39E	VALLEY
*Source Name:	PORCUPINE CREEK, WEST FORK				
Period of Diversion:	JANUARY 1 TO DECEMBER 31				
Diversion Means:	LIVESTOCK DIRECT FROM SOURCE				
23	SW	24	33N	39E	VALLEY
*Source Name:	UNNAMED TRIBUTARY OF PORCUPINE CREEK, WEST FORK				
Period of Diversion:	JANUARY 1 TO DECEMBER 31				
Diversion Means:	LIVESTOCK DIRECT FROM SOURCE				
24	NESE	27	33N	39E	VALLEY
*Source Name:	UNNAMED TRIBUTARY OF PORCUPINE CREEK, WEST FORK				
Period of Diversion:	JANUARY 1 TO DECEMBER 31				
Diversion Means:	LIVESTOCK DIRECT FROM SOURCE				
25	N2	27	33N	39E	VALLEY
*Source Name:	UNNAMED TRIBUTARY OF PORCUPINE CREEK, WEST FORK				
Period of Diversion:	JANUARY 1 TO DECEMBER 31				
Diversion Means:	LIVESTOCK DIRECT FROM SOURCE				
26		26	33N	39E	VALLEY
*Source Name:	UNNAMED TRIBUTARY OF PORCUPINE CREEK, WEST FORK				
Period of Diversion:	JANUARY 1 TO DECEMBER 31				
Diversion Means:	LIVESTOCK DIRECT FROM SOURCE				
27	NE	35	33N	39E	VALLEY
*Source Name:	UNNAMED TRIBUTARY OF PORCUPINE CREEK, WEST FORK				
Period of Diversion:	JANUARY 1 TO DECEMBER 31				
Diversion Means:	LIVESTOCK DIRECT FROM SOURCE				
28		25	33N	39E	VALLEY
*Source Name:	UNNAMED TRIBUTARY OF PORCUPINE CREEK, WEST FORK				
Period of Diversion:	JANUARY 1 TO DECEMBER 31				
Diversion Means:	LIVESTOCK DIRECT FROM SOURCE				
29	E2	25	33N	39E	VALLEY
*Source Name:	PORCUPINE CREEK, WEST FORK				
Period of Diversion:	JANUARY 1 TO DECEMBER 31				
Diversion Means:	LIVESTOCK DIRECT FROM SOURCE				
30		36	33N	39E	VALLEY
*Source Name:	UNNAMED TRIBUTARY OF PORCUPINE CREEK, WEST FORK				

Period of Diversion: JANUARY 1 TO DECEMBER 31
Diversion Means: LIVESTOCK DIRECT FROM SOURCE
31 E2 36 33N 39E VALLEY
***Source Name:** PORCUPINE CREEK, WEST FORK
Period of Diversion: JANUARY 1 TO DECEMBER 31
Diversion Means: LIVESTOCK DIRECT FROM SOURCE
32 N2 5 32N 40E VALLEY
***Source Name:** UNNAMED TRIBUTARY OF PORCUPINE CREEK, WEST FORK
Period of Diversion: JANUARY 1 TO DECEMBER 31
Diversion Means: LIVESTOCK DIRECT FROM SOURCE
33 N2SW 5 32N 40E VALLEY
***Source Name:** UNNAMED TRIBUTARY OF PORCUPINE CREEK, WEST FORK
Period of Diversion: JANUARY 1 TO DECEMBER 31
Diversion Means: LIVESTOCK DIRECT FROM SOURCE
34 NENE 6 32N 40E VALLEY
***Source Name:** UNNAMED TRIBUTARY OF PORCUPINE CREEK, WEST FORK
Period of Diversion: JANUARY 1 TO DECEMBER 31
Diversion Means: LIVESTOCK DIRECT FROM SOURCE
Period of Use: JANUARY 1 TO DECEMBER 31

***Place of Use:**

<u>ID</u>	<u>Acres</u>	<u>Govt Lot</u>	<u>Qtr Sec</u>	<u>Sec</u>	<u>Twp</u>	<u>Rge</u>	<u>County</u>
1			E2	5	33N	39E	VALLEY
2				4	33N	39E	VALLEY
3			S2	3	33N	39E	VALLEY
4			W2	2	33N	39E	VALLEY
5				9	33N	39E	VALLEY
6				10	33N	39E	VALLEY
7			N2	11	33N	39E	VALLEY
8			W2	11	33N	39E	VALLEY
9			SE	11	33N	39E	VALLEY
10			SE	11	33N	39E	VALLEY
11			NE	16	33N	39E	VALLEY
12			NW	15	33N	39E	VALLEY
13			N2S2	15	33N	39E	VALLEY
14			S2	14	33N	39E	VALLEY
15			SESW	13	33N	39E	VALLEY
16			W2W2	13	33N	39E	VALLEY
17			NE	22	33N	39E	VALLEY
18			S2	22	33N	39E	VALLEY
19			W2W2	23	33N	39E	VALLEY
20			E2	23	33N	39E	VALLEY
21			E2NW	24	33N	39E	VALLEY
22			W2E2	24	33N	39E	VALLEY
23			SW	24	33N	39E	VALLEY
24			NESE	27	33N	39E	VALLEY
25			N2	27	33N	39E	VALLEY
26				26	33N	39E	VALLEY
27			NE	35	33N	39E	VALLEY
28				25	33N	39E	VALLEY
29			E2	25	33N	39E	VALLEY
30				36	33N	39E	VALLEY
31			E2	36	33N	39E	VALLEY
32			N2	5	32N	40E	VALLEY
33			N2SW	5	32N	40E	VALLEY
34			NENE	6	32N	40E	VALLEY

Remarks:

THE FOLLOWING ISSUES WERE IDENTIFIED BY THE DNRC DURING ITS EXAMINATION OF THIS WATER RIGHT CLAIM.

THIS CLAIM NUMBER WAS NOT INCLUDED IN THE BASIN 400 DECREE ISSUED 05/24/1995.

THE WATER RIGHTS LISTED FOLLOWING THIS STATEMENT WERE FILED BY DIFFERENT PARTIES WHO CLAIM OVERLAPPING PLACES OF USE. 30137770, 137741-00, 137711-00, 137740-00, 137737-00, 137739-00, 137738-00.

THE OWNERSHIP OF THIS RIGHT MAY BE QUESTIONABLE. THE PLACE OF USE APPEARS TO BE ON STATE LAND.

A PORTION OF THE CLAIMED POINT OF DIVERSION AND PLACE OF USE DOES NOT MEET THE DEFINITION OF AN EXEMPT RIGHT UNDER 85-2-222, MCA, AND INVOLVES AN ON-STREAM RESERVOIR.

A BETTER UNDERSTANDING OF YOUR CLAIMED WATER RIGHT CAN BE OBTAINED BY COMPARING YOUR RIGHT WITH OTHER CLAIMS IN THE BASIN. FOR EXAMPLE, COMPARE PRIORITY DATES, FLOW RATES, VOLUMES, OR ACRES IRRIGATED. ALSO, YOUR WATER RIGHT MAY BE SUBJECT TO WATER RIGHTS IN ADJOINING SUBBASINS OR BASINS AS WELL AS BEING SUBJECT TO OTHER RIGHTS ON YOUR SOURCE OF SUPPLY. FINALLY, YOUR WATER RIGHT MAY BE SUBJECT TO INDIAN RESERVED AND FEDERAL RESERVED WATER RIGHTS.

COMPLETE DETAILS REGARDING THE DNRC PREPARATION OF THIS INTERLOCUTORY DECREE AND RELATED MATERIALS CAN BE REVIEWED AT THE OFFICE LOCATIONS IDENTIFIED IN THE DOCUMENT ENTITLED "NOTICE OF ENTRY OF INTERLOCUTORY DECREE AND NOTICE OF AVAILABILITY."

SEE GENERAL FINDINGS OF FACT AND CONCLUSIONS OF LAW FOR FURTHER EXPLANATION OF YOUR CLAIMED WATER RIGHT. THESE FINDINGS CAN BE FOUND AS INDICATED IN THE DOCUMENT ENTITLED "NOTICE OF ENTRY OF INTERLOCUTORY DECREE AND NOTICE OF AVAILABILITY." IF YOU NEED OBJECTION FORMS, OR HAVE QUESTIONS ABOUT WATER COURT PROCEDURES OR CHANGES TO YOUR RIGHT, YOU CAN CONTACT THE WATER COURT BY CALLING 1-800-624-3270 (WITHIN MONTANA ONLY) OR 1-406-586-4364, OR BY WRITING TO P.O. BOX 1389, BOZEMAN, MT 59771-1389.

INTERLOCUTORY DECREE
MILK RIVER, BELOW WHITEWATER INCLUDING PORCUPINE CREEK
BASIN 400
ABSTRACT OF WATER RIGHT CLAIM

IMPORTANT NOTICE

YOUR WATER RIGHT AS SHOWN ON THIS ABSTRACT MAY HAVE CHANGES FROM YOUR WATER RIGHT AS CLAIMED OR AMENDED. AN ASTERISK (*) HAS BEEN PLACED NEXT TO EACH ITEM CHANGED BY THE MONTANA WATER COURT OR BY THE DEPARTMENT OF NATURAL RESOURCES AND CONSERVATION (DNRC) DURING THE PREPARATION OF THIS INTERLOCUTORY DECREE. THESE CHANGES ARE AUTHORIZED BY THE MONTANA SUPREME COURT WATER RIGHT CLAIMS EXAMINATION RULES OR BY ORDER OF THE WATER COURT.

OBJECTIONS MAY BE FILED ACCORDING TO THE PROCEDURES OUTLINED IN THE DOCUMENT ENTITLED "NOTICE OF ENTRY OF INTERLOCUTORY DECREE AND NOTICE OF AVAILABILITY."

Water Right Number: 400 30137772 STATEMENT OF CLAIM

Version: 1 -- ORIGINAL RIGHT

Status: ACTIVE

Owners: CORNWELL RANCH
PO BOX 1031
GLASGOW, MT 59230-1031

Priority Date: DECEMBER 31, 1914

Type of Historical Right: USE

Purpose (Use): STOCK

***Flow Rate:** A SPECIFIC FLOW RATE HAS NOT BEEN DECREED BECAUSE THIS USE CONSISTS OF STOCK DRINKING DIRECTLY FROM THE SOURCE, OR FROM A DITCH SYSTEM. THE FLOW RATE IS LIMITED TO THE MINIMUM AMOUNT HISTORICALLY NECESSARY TO SUSTAIN THIS PURPOSE.

***Volume:** THIS RIGHT INCLUDES THE AMOUNT OF WATER CONSUMPTIVELY USED FOR STOCKWATERING PURPOSES AT THE RATE OF 30 GALLONS PER DAY PER ANIMAL UNIT. ANIMAL UNITS SHALL BE BASED ON REASONABLE CARRYING CAPACITY AND HISTORICAL USE OF THE AREA SERVICED BY THIS WATER SOURCE.

Source Name: CANYON CREEK

Source Type: SURFACE WATER

Source Name: UNNAMED TRIBUTARY OF BUGGY CREEK

Source Type: SURFACE WATER

Source Name: UNNAMED TRIBUTARY OF CANYON CREEK

Source Type: SURFACE WATER

***Point of Diversion and Means of Diversion:**

<u>ID</u>	<u>Govt Lot</u>	<u>Qtr</u>	<u>Sec</u>	<u>Sec</u>	<u>Twp</u>	<u>Rge</u>	<u>County</u>
1		E2SW	3	33N	38E	VALLEY	

Source Name: UNNAMED TRIBUTARY OF CANYON CREEK

	Period of Diversion:	JANUARY 1 TO DECEMBER 31				
	Diversion Means:	LIVESTOCK DIRECT FROM SOURCE				
2		NW	10	33N	38E	VALLEY
	Source Name:	UNNAMED TRIBUTARY OF CANYON CREEK				
	Period of Diversion:	JANUARY 1 TO DECEMBER 31				
	Diversion Means:	LIVESTOCK DIRECT FROM SOURCE				
3		SW	10	33N	38E	VALLEY
	Source Name:	UNNAMED TRIBUTARY OF CANYON CREEK				
	Period of Diversion:	JANUARY 1 TO DECEMBER 31				
	Diversion Means:	LIVESTOCK DIRECT FROM SOURCE				
4		SWSE	10	33N	38E	VALLEY
	Source Name:	UNNAMED TRIBUTARY OF CANYON CREEK				
	Period of Diversion:	JANUARY 1 TO DECEMBER 31				
	Diversion Means:	LIVESTOCK DIRECT FROM SOURCE				
5		SW	11	33N	38E	VALLEY
	Source Name:	CANYON CREEK				
	Period of Diversion:	JANUARY 1 TO DECEMBER 31				
	Diversion Means:	LIVESTOCK DIRECT FROM SOURCE				
6		SW	11	33N	38E	VALLEY
	Source Name:	UNNAMED TRIBUTARY OF CANYON CREEK				
	Period of Diversion:	JANUARY 1 TO DECEMBER 31				
	Diversion Means:	LIVESTOCK DIRECT FROM SOURCE				
7		NWSW	11	33N	38E	VALLEY
	Source Name:	UNNAMED TRIBUTARY OF BUGGY CREEK				
	Period of Diversion:	JANUARY 1 TO DECEMBER 31				
	Diversion Means:	LIVESTOCK DIRECT FROM SOURCE				
8		W2NW	14	33N	38E	VALLEY
	Source Name:	CANYON CREEK				
	Period of Diversion:	JANUARY 1 TO DECEMBER 31				
	Diversion Means:	LIVESTOCK DIRECT FROM SOURCE				
9		E2E2	15	33N	38E	VALLEY
	Source Name:	CANYON CREEK				
	Period of Diversion:	JANUARY 1 TO DECEMBER 31				
	Diversion Means:	LIVESTOCK DIRECT FROM SOURCE				
10			15	33N	38E	VALLEY
	Source Name:	UNNAMED TRIBUTARY OF CANYON CREEK				
	Period of Diversion:	JANUARY 1 TO DECEMBER 31				
	Diversion Means:	LIVESTOCK DIRECT FROM SOURCE				

A PORTION OF THE CLAIMED POINT OF DIVERSION AND PLACE OF USE DOES NOT MEET THE DEFINITION OF AN EXEMPT RIGHT UNDER 85-2-222, MCA, AND INVOLVES AN ON-STREAM RESERVOIR.

A BETTER UNDERSTANDING OF YOUR CLAIMED WATER RIGHT CAN BE OBTAINED BY COMPARING YOUR RIGHT WITH OTHER CLAIMS IN THE BASIN. FOR EXAMPLE, COMPARE PRIORITY DATES, FLOW RATES, VOLUMES, OR ACRES IRRIGATED. ALSO, YOUR WATER RIGHT MAY BE SUBJECT TO WATER RIGHTS IN ADJOINING SUBBASINS OR BASINS AS WELL AS BEING SUBJECT TO OTHER RIGHTS ON YOUR SOURCE OF SUPPLY. FINALLY, YOUR WATER RIGHT MAY BE SUBJECT TO INDIAN RESERVED AND FEDERAL RESERVED WATER RIGHTS.

COMPLETE DETAILS REGARDING THE DNRC PREPARATION OF THIS INTERLOCUTORY DECREE AND RELATED MATERIALS CAN BE REVIEWED AT THE OFFICE LOCATIONS IDENTIFIED IN THE DOCUMENT ENTITLED "NOTICE OF ENTRY OF INTERLOCUTORY DECREE AND NOTICE OF AVAILABILITY."

SEE GENERAL FINDINGS OF FACT AND CONCLUSIONS OF LAW FOR FURTHER EXPLANATION OF YOUR CLAIMED WATER RIGHT. THESE FINDINGS CAN BE FOUND AS INDICATED IN THE DOCUMENT ENTITLED "NOTICE OF ENTRY OF INTERLOCUTORY DECREE AND NOTICE OF AVAILABILITY." IF YOU NEED OBJECTION FORMS, OR HAVE QUESTIONS ABOUT WATER COURT PROCEDURES OR CHANGES TO YOUR RIGHT, YOU CAN CONTACT THE WATER COURT BY CALLING 1-800-624-3270 (WITHIN MONTANA ONLY) OR 1-406-586-4364, OR BY WRITING TO P.O. BOX 1389, BOZEMAN, MT 59771-1389.

INTERLOCUTORY DECREE
MILK RIVER, BELOW WHITEWATER INCLUDING PORCUPINE CREEK
BASIN 400
ABSTRACT OF WATER RIGHT CLAIM

IMPORTANT NOTICE

YOUR WATER RIGHT AS SHOWN ON THIS ABSTRACT MAY HAVE CHANGES FROM YOUR WATER RIGHT AS CLAIMED OR AMENDED. AN ASTERISK (*) HAS BEEN PLACED NEXT TO EACH ITEM CHANGED BY THE MONTANA WATER COURT OR BY THE DEPARTMENT OF NATURAL RESOURCES AND CONSERVATION (DNRC) DURING THE PREPARATION OF THIS INTERLOCUTORY DECREE. THESE CHANGES ARE AUTHORIZED BY THE MONTANA SUPREME COURT WATER RIGHT CLAIMS EXAMINATION RULES OR BY ORDER OF THE WATER COURT.

OBJECTIONS MAY BE FILED ACCORDING TO THE PROCEDURES OUTLINED IN THE DOCUMENT ENTITLED "NOTICE OF ENTRY OF INTERLOCUTORY DECREE AND NOTICE OF AVAILABILITY."

Water Right Number: 400 30137775 STATEMENT OF CLAIM

Version: 1 -- ORIGINAL RIGHT

Status: ACTIVE

Owners: CORNWELL RANCH
PO BOX 1031
GLASGOW, MT 59230-1031

Priority Date: DECEMBER 31, 1892

Type of Historical Right: USE

Purpose (Use): STOCK

***Flow Rate:** A SPECIFIC FLOW RATE HAS NOT BEEN DECREED BECAUSE THIS USE CONSISTS OF STOCK DRINKING DIRECTLY FROM THE SOURCE, OR FROM A DITCH SYSTEM. THE FLOW RATE IS LIMITED TO THE MINIMUM AMOUNT HISTORICALLY NECESSARY TO SUSTAIN THIS PURPOSE.

***Volume:** THIS RIGHT INCLUDES THE AMOUNT OF WATER CONSUMPTIVELY USED FOR STOCKWATERING PURPOSES AT THE RATE OF 30 GALLONS PER DAY PER ANIMAL UNIT. ANIMAL UNITS SHALL BE BASED ON REASONABLE CARRYING CAPACITY AND HISTORICAL USE OF THE AREA SERVICED BY THIS WATER SOURCE.

Source Name: DRY FORK CREEK

Source Type: SURFACE WATER

Source Name: UNNAMED TRIBUTARY OF CHERRY CREEK

Source Type: SURFACE WATER

Source Name: UNNAMED TRIBUTARY OF DRY FORK CREEK

Source Type: SURFACE WATER

***Source Name:** UNNAMED TRIBUTARY OF PORCUPINE CREEK, WEST FORK

Source Type: SURFACE WATER

***Point of Diversion and Means of Diversion:**

<u>ID</u>	<u>Govt Lot</u>	<u>Qtr Sec</u>	<u>Sec</u>	<u>Twp</u>	<u>Rge</u>	<u>County</u>
-----------	-----------------	----------------	------------	------------	------------	---------------

1	SW	9	33N	39E	VALLEY
	Source Name:	UNNAMED TRIBUTARY OF DRY FORK CREEK			
	Period of Diversion:	JANUARY 1 TO DECEMBER 31			
	Diversion Means:	LIVESTOCK DIRECT FROM SOURCE			
2	SW	16	33N	39E	VALLEY
	*Source Name:	UNNAMED TRIBUTARY OF PORCUPINE CREEK, WEST FORK			
	Period of Diversion:	JANUARY 1 TO DECEMBER 31			
	Diversion Means:	LIVESTOCK DIRECT FROM SOURCE			
3	NWNW	16	33N	39E	VALLEY
	Source Name:	UNNAMED TRIBUTARY OF DRY FORK CREEK			
	Period of Diversion:	JANUARY 1 TO DECEMBER 31			
	Diversion Means:	LIVESTOCK DIRECT FROM SOURCE			
4	SW	21	33N	39E	VALLEY
	Source Name:	UNNAMED TRIBUTARY OF DRY FORK CREEK			
	Period of Diversion:	JANUARY 1 TO DECEMBER 31			
	Diversion Means:	LIVESTOCK DIRECT FROM SOURCE			
5	NWNW	21	33N	39E	VALLEY
	Source Name:	UNNAMED TRIBUTARY OF DRY FORK CREEK			
	Period of Diversion:	JANUARY 1 TO DECEMBER 31			
	Diversion Means:	LIVESTOCK DIRECT FROM SOURCE			
6	E2SW	20	33N	39E	VALLEY
	Source Name:	DRY FORK CREEK			
	Period of Diversion:	JANUARY 1 TO DECEMBER 31			
	Diversion Means:	LIVESTOCK DIRECT FROM SOURCE			
7		20	33N	39E	VALLEY
	Source Name:	UNNAMED TRIBUTARY OF DRY FORK CREEK			
	Period of Diversion:	JANUARY 1 TO DECEMBER 31			
	Diversion Means:	LIVESTOCK DIRECT FROM SOURCE			
8	NENENW	29	33N	39E	VALLEY
	Source Name:	DRY FORK CREEK			
	Period of Diversion:	JANUARY 1 TO DECEMBER 31			
	Diversion Means:	LIVESTOCK DIRECT FROM SOURCE			
9	E2	29	33N	39E	VALLEY
	Source Name:	DRY FORK CREEK			
	Period of Diversion:	JANUARY 1 TO DECEMBER 31			
	Diversion Means:	LIVESTOCK DIRECT FROM SOURCE			
10		29	33N	39E	VALLEY
	Source Name:	UNNAMED TRIBUTARY OF DRY FORK CREEK			

	Period of Diversion:	JANUARY 1 TO DECEMBER 31					
	Diversion Means:	LIVESTOCK DIRECT FROM SOURCE					
11			28	33N	39E	VALLEY	
	Source Name:	UNNAMED TRIBUTARY OF DRY FORK CREEK					
	Period of Diversion:	JANUARY 1 TO DECEMBER 31					
	Diversion Means:	LIVESTOCK DIRECT FROM SOURCE					
12			S2SW	28	33N	39E	VALLEY
	Source Name:	DRY FORK CREEK					
	Period of Diversion:	JANUARY 1 TO DECEMBER 31					
	Diversion Means:	LIVESTOCK DIRECT FROM SOURCE					
13			W2	27	33N	39E	VALLEY
	Source Name:	UNNAMED TRIBUTARY OF DRY FORK CREEK					
	Period of Diversion:	JANUARY 1 TO DECEMBER 31					
	Diversion Means:	LIVESTOCK DIRECT FROM SOURCE					
14			E2NE	32	33N	39E	VALLEY
	Source Name:	UNNAMED TRIBUTARY OF DRY FORK CREEK					
	Period of Diversion:	JANUARY 1 TO DECEMBER 31					
	Diversion Means:	LIVESTOCK DIRECT FROM SOURCE					
15			NW	33	33N	39E	VALLEY
	Source Name:	DRY FORK CREEK					
	Period of Diversion:	JANUARY 1 TO DECEMBER 31					
	Diversion Means:	LIVESTOCK DIRECT FROM SOURCE					
16			N2	33	33N	39E	VALLEY
	Source Name:	UNNAMED TRIBUTARY OF DRY FORK CREEK					
	Period of Diversion:	JANUARY 1 TO DECEMBER 31					
	Diversion Means:	LIVESTOCK DIRECT FROM SOURCE					
17			N2	34	33N	39E	VALLEY
	Source Name:	UNNAMED TRIBUTARY OF DRY FORK CREEK					
	Period of Diversion:	JANUARY 1 TO DECEMBER 31					
	Diversion Means:	LIVESTOCK DIRECT FROM SOURCE					
18			SE	6	32N	40E	VALLEY
	Source Name:	UNNAMED TRIBUTARY OF DRY FORK CREEK					
	Period of Diversion:	JANUARY 1 TO DECEMBER 31					
	Diversion Means:	LIVESTOCK DIRECT FROM SOURCE					
19			SW	7	32N	40E	VALLEY
	Source Name:	UNNAMED TRIBUTARY OF DRY FORK CREEK					
	Period of Diversion:	JANUARY 1 TO DECEMBER 31					
	Diversion Means:	LIVESTOCK DIRECT FROM SOURCE					

20	E2	7	32N	40E	VALLEY
Source Name:	UNNAMED TRIBUTARY OF DRY FORK CREEK				
Period of Diversion:	JANUARY 1 TO DECEMBER 31				
Diversion Means:	LIVESTOCK DIRECT FROM SOURCE				
21		18	32N	40E	VALLEY
Source Name:	UNNAMED TRIBUTARY OF DRY FORK CREEK				
Period of Diversion:	JANUARY 1 TO DECEMBER 31				
Diversion Means:	LIVESTOCK DIRECT FROM SOURCE				
22		18	32N	40E	VALLEY
Source Name:	DRY FORK CREEK				
Period of Diversion:	JANUARY 1 TO DECEMBER 31				
Diversion Means:	LIVESTOCK DIRECT FROM SOURCE				
23		19	32N	40E	VALLEY
Source Name:	UNNAMED TRIBUTARY OF DRY FORK CREEK				
Period of Diversion:	JANUARY 1 TO DECEMBER 31				
Diversion Means:	LIVESTOCK DIRECT FROM SOURCE				
24	W2SW	1	32N	39E	VALLEY
Source Name:	DRY FORK CREEK				
Period of Diversion:	JANUARY 1 TO DECEMBER 31				
Diversion Means:	LIVESTOCK DIRECT FROM SOURCE				
25		1	32N	39E	VALLEY
Source Name:	UNNAMED TRIBUTARY OF DRY FORK CREEK				
Period of Diversion:	JANUARY 1 TO DECEMBER 31				
Diversion Means:	LIVESTOCK DIRECT FROM SOURCE				
26	E2	2	32N	39E	VALLEY
Source Name:	DRY FORK CREEK				
Period of Diversion:	JANUARY 1 TO DECEMBER 31				
Diversion Means:	LIVESTOCK DIRECT FROM SOURCE				
27		2	32N	39E	VALLEY
Source Name:	UNNAMED TRIBUTARY OF DRY FORK CREEK				
Period of Diversion:	JANUARY 1 TO DECEMBER 31				
Diversion Means:	LIVESTOCK DIRECT FROM SOURCE				
28		3	32N	39E	VALLEY
Source Name:	UNNAMED TRIBUTARY OF DRY FORK CREEK				
Period of Diversion:	JANUARY 1 TO DECEMBER 31				
Diversion Means:	LIVESTOCK DIRECT FROM SOURCE				
29		10	32N	39E	VALLEY
Source Name:	UNNAMED TRIBUTARY OF DRY FORK CREEK				

	Period of Diversion:	JANUARY 1 TO DECEMBER 31			
	Diversion Means:	LIVESTOCK DIRECT FROM SOURCE			
30		11	32N	39E	VALLEY
	Source Name:	UNNAMED TRIBUTARY OF DRY FORK CREEK			
	Period of Diversion:	JANUARY 1 TO DECEMBER 31			
	Diversion Means:	LIVESTOCK DIRECT FROM SOURCE			
31		12	32N	39E	VALLEY
	Source Name:	DRY FORK CREEK			
	Period of Diversion:	JANUARY 1 TO DECEMBER 31			
	Diversion Means:	LIVESTOCK DIRECT FROM SOURCE			
32		12	32N	39E	VALLEY
	Source Name:	UNNAMED TRIBUTARY OF DRY FORK CREEK			
	Period of Diversion:	JANUARY 1 TO DECEMBER 31			
	Diversion Means:	LIVESTOCK DIRECT FROM SOURCE			
33		E2E2 15	32N	39E	VALLEY
	Source Name:	UNNAMED TRIBUTARY OF DRY FORK CREEK			
	Period of Diversion:	JANUARY 1 TO DECEMBER 31			
	Diversion Means:	LIVESTOCK DIRECT FROM SOURCE			
34		14	32N	39E	VALLEY
	Source Name:	UNNAMED TRIBUTARY OF DRY FORK CREEK			
	Period of Diversion:	JANUARY 1 TO DECEMBER 31			
	Diversion Means:	LIVESTOCK DIRECT FROM SOURCE			
35		13	32N	39E	VALLEY
	Source Name:	UNNAMED TRIBUTARY OF DRY FORK CREEK			
	Period of Diversion:	JANUARY 1 TO DECEMBER 31			
	Diversion Means:	LIVESTOCK DIRECT FROM SOURCE			
36		NENENE 13	32N	39E	VALLEY
	Source Name:	DRY FORK CREEK			
	Period of Diversion:	JANUARY 1 TO DECEMBER 31			
	Diversion Means:	LIVESTOCK DIRECT FROM SOURCE			
37		24	32N	39E	VALLEY
	Source Name:	UNNAMED TRIBUTARY OF DRY FORK CREEK			
	Period of Diversion:	JANUARY 1 TO DECEMBER 31			
	Diversion Means:	LIVESTOCK DIRECT FROM SOURCE			
38		SWNW 24	32N	39E	VALLEY
	Source Name:	UNNAMED TRIBUTARY OF CHERRY CREEK			
	Period of Diversion:	JANUARY 1 TO DECEMBER 31			
	Diversion Means:	LIVESTOCK DIRECT FROM SOURCE			

39 S2 24 32N 39E VALLEY

Source Name: UNNAMED TRIBUTARY OF CHERRY CREEK

Period of Diversion: JANUARY 1 TO DECEMBER 31

Diversion Means: LIVESTOCK DIRECT FROM SOURCE

40 23 32N 39E VALLEY

Source Name: UNNAMED TRIBUTARY OF CHERRY CREEK

Period of Diversion: JANUARY 1 TO DECEMBER 31

Diversion Means: LIVESTOCK DIRECT FROM SOURCE

41 NENE 23 32N 39E VALLEY

Source Name: UNNAMED TRIBUTARY OF DRY FORK CREEK

Period of Diversion: JANUARY 1 TO DECEMBER 31

Diversion Means: LIVESTOCK DIRECT FROM SOURCE

Period of Use: JANUARY 1 TO DECEMBER 31

***Place of Use:**

<u>ID</u>	<u>Acres</u>	<u>Govt Lot</u>	<u>Qtr Sec</u>	<u>Sec</u>	<u>Twp</u>	<u>Rge</u>	<u>County</u>
1			SW	9	33N	39E	VALLEY
2			SW	16	33N	39E	VALLEY
3			NWNW	16	33N	39E	VALLEY
4			SW	21	33N	39E	VALLEY
5			NWNW	21	33N	39E	VALLEY
6			E2SW	20	33N	39E	VALLEY
7				20	33N	39E	VALLEY
8			NENENW	29	33N	39E	VALLEY
9			E2	29	33N	39E	VALLEY
10				29	33N	39E	VALLEY
11				28	33N	39E	VALLEY
12			S2SW	28	33N	39E	VALLEY
13			W2	27	33N	39E	VALLEY
14			E2NE	32	33N	39E	VALLEY
15			NW	33	33N	39E	VALLEY
16			N2	33	33N	39E	VALLEY
17			N2	34	33N	39E	VALLEY
18			SE	6	32N	40E	VALLEY
19			SW	7	32N	40E	VALLEY
20			E2	7	32N	40E	VALLEY
21				18	32N	40E	VALLEY
22				18	32N	40E	VALLEY
23				19	32N	40E	VALLEY
24			W2SW	1	32N	39E	VALLEY
25				1	32N	39E	VALLEY
26			E2	2	32N	39E	VALLEY
27				2	32N	39E	VALLEY
28				3	32N	39E	VALLEY
29				10	32N	39E	VALLEY
30				11	32N	39E	VALLEY
31				12	32N	39E	VALLEY
32				12	32N	39E	VALLEY
33			E2E2	15	32N	39E	VALLEY
34				14	32N	39E	VALLEY
35				13	32N	39E	VALLEY
36			NENENE	13	32N	39E	VALLEY
37				24	32N	39E	VALLEY
38			SWNW	24	32N	39E	VALLEY
39			S2	24	32N	39E	VALLEY
40				23	32N	39E	VALLEY
41			NENE	23	32N	39E	VALLEY

Remarks:

THE FOLLOWING ISSUES WERE IDENTIFIED BY THE DNRC DURING ITS EXAMINATION OF THIS WATER RIGHT CLAIM.

THIS CLAIM NUMBER WAS NOT INCLUDED IN THE BASIN 400 DECREE ISSUED 05/24/1995.

THE WATER RIGHTS LISTED FOLLOWING THIS STATEMENT WERE FILED BY DIFFERENT PARTIES WHO CLAIM OVERLAPPING PLACES OF USE. 30137775, 137736-00, 137748-00, 135680-00, 137747-00, 137746-00, 202157-00.

THE OWNERSHIP OF THIS RIGHT MAY BE QUESTIONABLE. THE PLACE OF USE APPEARS TO BE ON STATE LAND.

A PORTION OF THE CLAIMED POINT OF DIVERSION AND PLACE OF USE DOES NOT MEET THE DEFINITION OF AN EXEMPT RIGHT UNDER 85-2-222, MCA, AND INVOLVES AN ON-STREAM RESERVOIR.

A BETTER UNDERSTANDING OF YOUR CLAIMED WATER RIGHT CAN BE OBTAINED BY COMPARING YOUR RIGHT WITH OTHER CLAIMS IN THE BASIN. FOR EXAMPLE, COMPARE PRIORITY DATES, FLOW RATES, VOLUMES, OR ACRES IRRIGATED. ALSO, YOUR WATER RIGHT MAY BE SUBJECT TO WATER RIGHTS IN ADJOINING SUBBASINS OR BASINS AS WELL AS BEING SUBJECT TO OTHER RIGHTS ON YOUR SOURCE OF SUPPLY. FINALLY, YOUR WATER RIGHT MAY BE SUBJECT TO INDIAN RESERVED AND FEDERAL RESERVED WATER RIGHTS.

COMPLETE DETAILS REGARDING THE DNRC PREPARATION OF THIS INTERLOCUTORY DECREE AND RELATED MATERIALS CAN BE REVIEWED AT THE OFFICE LOCATIONS IDENTIFIED IN THE DOCUMENT ENTITLED "NOTICE OF ENTRY OF INTERLOCUTORY DECREE AND NOTICE OF AVAILABILITY."

SEE GENERAL FINDINGS OF FACT AND CONCLUSIONS OF LAW FOR FURTHER EXPLANATION OF YOUR CLAIMED WATER RIGHT. THESE FINDINGS CAN BE FOUND AS INDICATED IN THE DOCUMENT ENTITLED "NOTICE OF ENTRY OF INTERLOCUTORY DECREE AND NOTICE OF AVAILABILITY." IF YOU NEED OBJECTION FORMS, OR HAVE QUESTIONS ABOUT WATER COURT PROCEDURES OR CHANGES TO YOUR RIGHT, YOU CAN CONTACT THE WATER COURT BY CALLING 1-800-624-3270 (WITHIN MONTANA ONLY) OR 1-406-586-4364, OR BY WRITING TO P.O. BOX 1389, BOZEMAN, MT 59711-1389.

**INTERLOCUTORY DECREE
MILK RIVER, BELOW WHITEWATER INCLUDING PORCUPINE CREEK
BASIN 400
ABSTRACT OF WATER RIGHT CLAIM**

IMPORTANT NOTICE

YOUR WATER RIGHT AS SHOWN ON THIS ABSTRACT MAY HAVE CHANGES FROM YOUR WATER RIGHT AS CLAIMED OR AMENDED. AN ASTERISK (*) HAS BEEN PLACED NEXT TO EACH ITEM CHANGED BY THE MONTANA WATER COURT OR BY THE DEPARTMENT OF NATURAL RESOURCES AND CONSERVATION (DNRC) DURING THE PREPARATION OF THIS INTERLOCUTORY DECREE. THESE CHANGES ARE AUTHORIZED BY THE MONTANA SUPREME COURT WATER RIGHT CLAIMS EXAMINATION RULES OR BY ORDER OF THE WATER COURT.

OBJECTIONS MAY BE FILED ACCORDING TO THE PROCEDURES OUTLINED IN THE DOCUMENT ENTITLED "NOTICE OF ENTRY OF INTERLOCUTORY DECREE AND NOTICE OF AVAILABILITY."

Water Right Number: 400 30137783 STATEMENT OF CLAIM
Version: 1 -- ORIGINAL RIGHT
Status: ACTIVE

Owners: ALBERT T STUBER
PO BOX 343
OPHEIM, MT 59250-0343

Priority Date: AUGUST 22, 1918

Type of Historical Right: USE

Purpose (Use): STOCK

***Flow Rate:** A SPECIFIC FLOW RATE HAS NOT BEEN DECREED BECAUSE THIS USE CONSISTS OF STOCK DRINKING DIRECTLY FROM THE SOURCE, OR FROM A DITCH SYSTEM. THE FLOW RATE IS LIMITED TO THE MINIMUM AMOUNT HISTORICALLY NECESSARY TO SUSTAIN THIS PURPOSE.

***Volume:** THIS RIGHT INCLUDES THE AMOUNT OF WATER CONSUMPTIVELY USED FOR STOCKWATERING PURPOSES AT THE RATE OF 30 GALLONS PER DAY PER ANIMAL UNIT. ANIMAL UNITS SHALL BE BASED ON REASONABLE CARRYING CAPACITY AND HISTORICAL USE OF THE AREA SERVICED BY THIS WATER SOURCE.

Source Name: SNOW COULEE

Source Type: SURFACE WATER

Point of Diversion and Means of Diversion:

<u>ID</u>	<u>Govt Lot</u>	<u>Qtr Sec</u>	<u>Sec</u>	<u>Twp</u>	<u>Rge</u>	<u>County</u>
1		S2SE	25	36N	40E	VALLEY

Period of Diversion: JANUARY 1 TO DECEMBER 31

Diversion Means: LIVESTOCK DIRECT FROM SOURCE

Period of Use: JANUARY 1 TO DECEMBER 31

Place of Use:

<u>ID</u>	<u>Acres</u>	<u>Govt Lot</u>	<u>Qtr Sec</u>	<u>Sec</u>	<u>Twp</u>	<u>Rge</u>	<u>County</u>
1			S2SE	25	36N	40E	VALLEY

Remarks:

THE FOLLOWING ISSUES WERE IDENTIFIED BY THE DNRC DURING ITS EXAMINATION OF THIS WATER RIGHT CLAIM.

THIS CLAIM NUMBER WAS NOT INCLUDED IN THE BASIN 400 DECREE ISSUED 05/24/1995.

A BETTER UNDERSTANDING OF YOUR CLAIMED WATER RIGHT CAN BE OBTAINED BY COMPARING YOUR RIGHT WITH OTHER CLAIMS IN THE BASIN. FOR EXAMPLE, COMPARE PRIORITY DATES, FLOW RATES, VOLUMES, OR ACRES IRRIGATED. ALSO, YOUR WATER RIGHT MAY BE SUBJECT TO WATER RIGHTS IN ADJOINING SUBBASINS OR BASINS AS WELL AS BEING SUBJECT TO OTHER RIGHTS ON YOUR SOURCE OF SUPPLY. FINALLY, YOUR WATER RIGHT MAY BE SUBJECT TO INDIAN RESERVED AND FEDERAL RESERVED WATER RIGHTS.

COMPLETE DETAILS REGARDING THE DNRC PREPARATION OF THIS INTERLOCUTORY DECREE AND RELATED MATERIALS CAN BE REVIEWED AT THE OFFICE LOCATIONS IDENTIFIED IN THE DOCUMENT ENTITLED "NOTICE OF ENTRY OF INTERLOCUTORY DECREE AND NOTICE OF AVAILABILITY."

SEE GENERAL FINDINGS OF FACT AND CONCLUSIONS OF LAW FOR FURTHER EXPLANATION OF YOUR CLAIMED WATER RIGHT. THESE FINDINGS CAN BE FOUND AS INDICATED IN THE DOCUMENT ENTITLED "NOTICE OF ENTRY OF INTERLOCUTORY DECREE AND NOTICE OF AVAILABILITY." IF YOU NEED OBJECTION FORMS, OR HAVE QUESTIONS ABOUT WATER COURT PROCEDURES OR CHANGES TO YOUR RIGHT, YOU CAN CONTACT THE WATER COURT BY CALLING 1-800-624-3270 (WITHIN MONTANA ONLY) OR 1-406-586-4364, OR BY WRITING TO P.O. BOX 1389, BOZEMAN, MT 59771-1389.

INTERLOCUTORY DECREE
MILK RIVER, BELOW WHITEWATER INCLUDING PORCUPINE CREEK
BASIN 400
ABSTRACT OF WATER RIGHT CLAIM

IMPORTANT NOTICE

YOUR WATER RIGHT AS SHOWN ON THIS ABSTRACT MAY HAVE CHANGES FROM YOUR WATER RIGHT AS CLAIMED OR AMENDED. AN ASTERISK (*) HAS BEEN PLACED NEXT TO EACH ITEM CHANGED BY THE MONTANA WATER COURT OR BY THE DEPARTMENT OF NATURAL RESOURCES AND CONSERVATION (DNRC) DURING THE PREPARATION OF THIS INTERLOCUTORY DECREE. THESE CHANGES ARE AUTHORIZED BY THE MONTANA SUPREME COURT WATER RIGHT CLAIMS EXAMINATION RULES OR BY ORDER OF THE WATER COURT.

OBJECTIONS MAY BE FILED ACCORDING TO THE PROCEDURES OUTLINED IN THE DOCUMENT ENTITLED "NOTICE OF ENTRY OF INTERLOCUTORY DECREE AND NOTICE OF AVAILABILITY."

Water Right Number: **400 30137806** STATEMENT OF CLAIM
Version: 1 -- ORIGINAL RIGHT
Status: ACTIVE

Owners: GEORGE ALDEN
 24 E ALDEN RD
 LARSLAN, MT 59244-9702

***Priority Date:** DECEMBER 31, 1952

Type of Historical Right: FILED

Purpose (Use): DOMESTIC

Flow Rate: 10.00 GPM

Volume:

Source Name: GROUNDWATER

Source Type: GROUNDWATER

***Point of Diversion and Means of Diversion:**

<u>ID</u>	<u>Govt Lot</u>	<u>Qtr Sec</u>	<u>Sec</u>	<u>Twp</u>	<u>Rge</u>	<u>County</u>
1		SWNWNW	7	33N	41E	VALLEY

Period of Diversion: JANUARY 1 TO DECEMBER 31

Diversion Means: WELL

Period of Use: JANUARY 1 TO DECEMBER 31

Place of Use:

<u>ID</u>	<u>Acres</u>	<u>Govt Lot</u>	<u>Qtr Sec</u>	<u>Sec</u>	<u>Twp</u>	<u>Rge</u>	<u>County</u>
1			SWNWNW	7	33N	41E	VALLEY

Remarks:

THE FOLLOWING ISSUES WERE IDENTIFIED BY THE DNRC DURING ITS EXAMINATION OF THIS WATER RIGHT CLAIM.

THIS CLAIM NUMBER WAS NOT INCLUDED IN THE BASIN 400 DECREE ISSUED 05/24/1995.

NO VOLUME HAS BEEN CLAIMED.

A BETTER UNDERSTANDING OF YOUR CLAIMED WATER RIGHT CAN BE OBTAINED BY COMPARING YOUR RIGHT WITH OTHER CLAIMS IN THE BASIN. FOR EXAMPLE, COMPARE PRIORITY DATES, FLOW RATES, VOLUMES, OR ACRES IRRIGATED. ALSO, YOUR WATER RIGHT MAY BE SUBJECT TO WATER RIGHTS IN ADJOINING SUBBASINS OR BASINS AS WELL AS BEING SUBJECT TO OTHER RIGHTS ON YOUR SOURCE OF SUPPLY. FINALLY, YOUR WATER RIGHT MAY BE SUBJECT TO INDIAN RESERVED AND FEDERAL RESERVED WATER RIGHTS.

COMPLETE DETAILS REGARDING THE DNRC PREPARATION OF THIS INTERLOCUTORY DECREE AND RELATED MATERIALS CAN BE REVIEWED AT THE OFFICE LOCATIONS IDENTIFIED IN THE DOCUMENT ENTITLED "NOTICE OF ENTRY OF INTERLOCUTORY DECREE AND NOTICE OF AVAILABILITY."

SEE GENERAL FINDINGS OF FACT AND CONCLUSIONS OF LAW FOR FURTHER EXPLANATION OF YOUR CLAIMED WATER RIGHT. THESE FINDINGS CAN BE FOUND AS INDICATED IN THE DOCUMENT ENTITLED "NOTICE OF ENTRY OF INTERLOCUTORY DECREE AND NOTICE OF AVAILABILITY." IF YOU NEED OBJECTION FORMS, OR HAVE QUESTIONS ABOUT WATER COURT PROCEDURES OR CHANGES TO YOUR RIGHT, YOU CAN CONTACT THE WATER COURT BY CALLING 1-800-624-3270 (WITHIN MONTANA ONLY) OR 1-406-586-4364, OR BY WRITING TO P.O. BOX 1389, BOZEMAN, MT 59771-1389.

INTERLOCUTORY DECREE
MILK RIVER, BELOW WHITEWATER INCLUDING PORCUPINE CREEK
BASIN 400
ABSTRACT OF WATER RIGHT CLAIM

IMPORTANT NOTICE

YOUR WATER RIGHT AS SHOWN ON THIS ABSTRACT MAY HAVE CHANGES FROM YOUR WATER RIGHT AS CLAIMED OR AMENDED. AN ASTERISK (*) HAS BEEN PLACED NEXT TO EACH ITEM CHANGED BY THE MONTANA WATER COURT OR BY THE DEPARTMENT OF NATURAL RESOURCES AND CONSERVATION (DNRC) DURING THE PREPARATION OF THIS INTERLOCUTORY DECREE. THESE CHANGES ARE AUTHORIZED BY THE MONTANA SUPREME COURT WATER RIGHT CLAIMS EXAMINATION RULES OR BY ORDER OF THE WATER COURT.

OBJECTIONS MAY BE FILED ACCORDING TO THE PROCEDURES OUTLINED IN THE DOCUMENT ENTITLED "NOTICE OF ENTRY OF INTERLOCUTORY DECREE AND NOTICE OF AVAILABILITY."

Water Right Number: **400 30137818** STATEMENT OF CLAIM
Version: 1 -- ORIGINAL RIGHT
Status: ACTIVE

Owners: BRETT STENGLEIN
 24 E ALDEN RD
 LARSLAN, MT 59244-9720

 SHAWNI STENGLEIN
 24 E ALDEN RD
 LARSLAN, MT 59244-9720

***Priority Date:** DECEMBER 31, 1948

Type of Historical Right: FILED

Purpose (Use): DOMESTIC

Flow Rate: 15.00 GPM

Volume:

Households: 1

Source Name: GROUNDWATER

Source Type: GROUNDWATER

***Point of Diversion and Means of Diversion:**

<u>ID</u>	<u>Govt Lot</u>	<u>Qtr Sec</u>	<u>Sec</u>	<u>Twp</u>	<u>Rge</u>	<u>County</u>
1		NWNWNW	10	33N	41E	VALLEY

Period of Diversion: JANUARY 1 TO DECEMBER 31

Diversion Means: WELL

Period of Use: JANUARY 1 TO DECEMBER 31

Place of Use:

<u>ID</u>	<u>Acres</u>	<u>Govt Lot</u>	<u>Qtr Sec</u>	<u>Sec</u>	<u>Twp</u>	<u>Rge</u>	<u>County</u>
1			NWNWNW	10	33N	41E	VALLEY

Remarks:

THE FOLLOWING ISSUES WERE IDENTIFIED BY THE DNRC DURING ITS EXAMINATION OF THIS WATER RIGHT CLAIM.

THIS CLAIM NUMBER WAS NOT INCLUDED IN THE BASIN 400 DECREE ISSUED 05/24/1995.

NO VOLUME HAS BEEN CLAIMED.

A BETTER UNDERSTANDING OF YOUR CLAIMED WATER RIGHT CAN BE OBTAINED BY COMPARING YOUR RIGHT WITH OTHER CLAIMS IN THE BASIN. FOR EXAMPLE, COMPARE PRIORITY DATES, FLOW RATES, VOLUMES, OR ACRES IRRIGATED. ALSO, YOUR WATER RIGHT MAY BE SUBJECT TO WATER RIGHTS IN ADJOINING SUBBASINS OR BASINS AS WELL AS BEING SUBJECT TO OTHER RIGHTS ON YOUR SOURCE OF SUPPLY. FINALLY, YOUR WATER RIGHT MAY BE SUBJECT TO INDIAN RESERVED AND FEDERAL RESERVED WATER RIGHTS.

COMPLETE DETAILS REGARDING THE DNRC PREPARATION OF THIS INTERLOCUTORY DECREE AND RELATED MATERIALS CAN BE REVIEWED AT THE OFFICE LOCATIONS IDENTIFIED IN THE DOCUMENT ENTITLED "NOTICE OF ENTRY OF INTERLOCUTORY DECREE AND NOTICE OF AVAILABILITY."

SEE GENERAL FINDINGS OF FACT AND CONCLUSIONS OF LAW FOR FURTHER EXPLANATION OF YOUR CLAIMED WATER RIGHT. THESE FINDINGS CAN BE FOUND AS INDICATED IN THE DOCUMENT ENTITLED "NOTICE OF ENTRY OF INTERLOCUTORY DECREE AND NOTICE OF AVAILABILITY." IF YOU NEED OBJECTION FORMS, OR HAVE QUESTIONS ABOUT WATER COURT PROCEDURES OR CHANGES TO YOUR RIGHT, YOU CAN CONTACT THE WATER COURT BY CALLING 1-800-624-3270 (WITHIN MONTANA ONLY) OR 1-406-586-4364, OR BY WRITING TO P.O. BOX 1389, BOZEMAN, MT 59771-1389.

INTERLOCUTORY DECREE
MILK RIVER, BELOW WHITEWATER INCLUDING PORCUPINE CREEK
BASIN 400
ABSTRACT OF WATER RIGHT CLAIM

IMPORTANT NOTICE

YOUR WATER RIGHT AS SHOWN ON THIS ABSTRACT MAY HAVE CHANGES FROM YOUR WATER RIGHT AS CLAIMED OR AMENDED. AN ASTERISK (*) HAS BEEN PLACED NEXT TO EACH ITEM CHANGED BY THE MONTANA WATER COURT OR BY THE DEPARTMENT OF NATURAL RESOURCES AND CONSERVATION (DNRC) DURING THE PREPARATION OF THIS INTERLOCUTORY DECREE. THESE CHANGES ARE AUTHORIZED BY THE MONTANA SUPREME COURT WATER RIGHT CLAIMS EXAMINATION RULES OR BY ORDER OF THE WATER COURT.

OBJECTIONS MAY BE FILED ACCORDING TO THE PROCEDURES OUTLINED IN THE DOCUMENT ENTITLED "NOTICE OF ENTRY OF INTERLOCUTORY DECREE AND NOTICE OF AVAILABILITY."

Water Right Number: 400 30137819 STATEMENT OF CLAIM
Version: 1 -- ORIGINAL RIGHT
Status: ACTIVE

Owners: GEORGE ALDEN
24 E ALDEN RD
LARSLAN, MT 59244-9702

***Priority Date:** DECEMBER 31, 1953

Type of Historical Right: FILED

Purpose (Use): DOMESTIC

Flow Rate: 5.00 GPM

Volume:

Source Name: GROUNDWATER

Source Type: GROUNDWATER

***Point of Diversion and Means of Diversion:**

<u>ID</u>	<u>Govt Lot</u>	<u>Qtr Sec</u>	<u>Sec</u>	<u>Twp</u>	<u>Rge</u>	<u>County</u>
1		NWNWSE	23	35N	39E	VALLEY

***Period of Diversion:** JANUARY 1 TO DECEMBER 31

Diversion Means: WELL

***Period of Use:** JANUARY 1 TO DECEMBER 31

Place of Use:

<u>ID</u>	<u>Acres</u>	<u>Govt Lot</u>	<u>Qtr Sec</u>	<u>Sec</u>	<u>Twp</u>	<u>Rge</u>	<u>County</u>
1			NWNWSE	23	35N	39E	VALLEY

Remarks:

THE FOLLOWING ISSUES WERE IDENTIFIED BY THE DNRC DURING ITS EXAMINATION OF THIS WATER RIGHT CLAIM.

THIS CLAIM NUMBER WAS NOT INCLUDED IN THE BASIN 400 DECREE ISSUED 05/24/1995.

CLAIM FORM NOT SIGNED OR NOTARIZED.

NO PERIOD OF USE HAS BEEN CLAIMED. THE USUAL AND REASONABLE PERIOD OF USE IN THIS AREA IS TO.

THE CLAIMED PLACE OF USE DOES NOT APPEAR TO BE USED FOR DOMESTIC IRRIGATION PURPOSES.

NO VOLUME HAS BEEN CLAIMED.

A BETTER UNDERSTANDING OF YOUR CLAIMED WATER RIGHT CAN BE OBTAINED BY COMPARING YOUR RIGHT WITH OTHER CLAIMS IN THE BASIN. FOR EXAMPLE, COMPARE PRIORITY DATES, FLOW RATES, VOLUMES, OR ACRES IRRIGATED. ALSO, YOUR WATER RIGHT MAY BE SUBJECT TO WATER RIGHTS IN ADJOINING SUBBASINS OR BASINS AS WELL AS BEING SUBJECT TO OTHER RIGHTS ON YOUR SOURCE OF SUPPLY. FINALLY, YOUR WATER RIGHT MAY BE SUBJECT TO INDIAN RESERVED AND FEDERAL RESERVED WATER RIGHTS.

COMPLETE DETAILS REGARDING THE DNRC PREPARATION OF THIS INTERLOCUTORY DECREE AND RELATED MATERIALS CAN BE REVIEWED AT THE OFFICE LOCATIONS IDENTIFIED IN THE DOCUMENT ENTITLED "NOTICE OF ENTRY OF INTERLOCUTORY DECREE AND NOTICE OF AVAILABILITY."

SEE GENERAL FINDINGS OF FACT AND CONCLUSIONS OF LAW FOR FURTHER EXPLANATION OF YOUR CLAIMED WATER RIGHT. THESE FINDINGS CAN BE FOUND AS INDICATED IN THE DOCUMENT ENTITLED "NOTICE OF ENTRY OF INTERLOCUTORY DECREE AND NOTICE OF AVAILABILITY." IF YOU NEED OBJECTION FORMS, OR HAVE QUESTIONS ABOUT WATER COURT PROCEDURES OR CHANGES TO YOUR RIGHT, YOU CAN CONTACT THE WATER COURT BY CALLING 1-800-624-3270 (WITHIN MONTANA ONLY) OR 1-406-586-4364, OR BY WRITING TO P.O. BOX 1389, BOZEMAN, MT 59771-1389.

INTERLOCUTORY DECREE
MILK RIVER, BELOW WHITEWATER INCLUDING PORCUPINE CREEK
BASIN 400
ABSTRACT OF WATER RIGHT CLAIM

IMPORTANT NOTICE

YOUR WATER RIGHT AS SHOWN ON THIS ABSTRACT MAY HAVE CHANGES FROM YOUR WATER RIGHT AS CLAIMED OR AMENDED. AN ASTERISK (*) HAS BEEN PLACED NEXT TO EACH ITEM CHANGED BY THE MONTANA WATER COURT OR BY THE DEPARTMENT OF NATURAL RESOURCES AND CONSERVATION (DNRC) DURING THE PREPARATION OF THIS INTERLOCUTORY DECREE. THESE CHANGES ARE AUTHORIZED BY THE MONTANA SUPREME COURT WATER RIGHT CLAIMS EXAMINATION RULES OR BY ORDER OF THE WATER COURT.

OBJECTIONS MAY BE FILED ACCORDING TO THE PROCEDURES OUTLINED IN THE DOCUMENT ENTITLED "NOTICE OF ENTRY OF INTERLOCUTORY DECREE AND NOTICE OF AVAILABILITY."

Water Right Number: **400 30138037** STATEMENT OF CLAIM
Version: 1 -- ORIGINAL RIGHT
Status: ACTIVE

Owners: DAVID G HONRUD
 155 GOLDEN VALLEY RD
 GLASGOW, MT 59230-9512

 VICKI A HONRUD
 155 GOLDEN VALLEY RD
 GLASGOW, MT 59230-9512

***Priority Date:** DECEMBER 31, 1930

Type of Historical Right: USE

Purpose (Use): DOMESTIC

Flow Rate: 10.00 GPM

Volume: 1.50 AC-FT

Households: 1

Source Name: GROUNDWATER

Source Type: GROUNDWATER

***Point of Diversion and Means of Diversion:**

<u>ID</u>	<u>Govt Lot</u>	<u>Qtr Sec</u>	<u>Sec</u>	<u>Twp</u>	<u>Rge</u>	<u>County</u>
1		NWSENE	20	34N	41E	VALLEY

Period of Diversion: JANUARY 1 TO DECEMBER 31

Diversion Means: WELL

Period of Use: JANUARY 1 TO DECEMBER 31

Place of Use:

<u>ID</u>	<u>Acres</u>	<u>Govt Lot</u>	<u>Qtr Sec</u>	<u>Sec</u>	<u>Twp</u>	<u>Rge</u>	<u>County</u>
1			SENE	20	34N	41E	VALLEY

Remarks:

THE FOLLOWING ISSUES WERE IDENTIFIED BY THE DNRC DURING ITS EXAMINATION OF THIS WATER RIGHT CLAIM.

THIS CLAIM NUMBER WAS NOT INCLUDED IN THE BASIN 400 DECREE ISSUED 05/24/1995.

A BETTER UNDERSTANDING OF YOUR CLAIMED WATER RIGHT CAN BE OBTAINED BY COMPARING YOUR RIGHT WITH OTHER CLAIMS IN THE BASIN. FOR EXAMPLE, COMPARE PRIORITY DATES, FLOW RATES, VOLUMES, OR ACRES IRRIGATED. ALSO, YOUR WATER RIGHT MAY BE SUBJECT TO WATER RIGHTS IN ADJOINING SUBBASINS OR BASINS AS WELL AS BEING SUBJECT TO OTHER RIGHTS ON YOUR SOURCE OF SUPPLY. FINALLY, YOUR WATER RIGHT MAY BE SUBJECT TO INDIAN RESERVED AND FEDERAL RESERVED WATER RIGHTS.

COMPLETE DETAILS REGARDING THE DNRC PREPARATION OF THIS INTERLOCUTORY DECREE AND RELATED MATERIALS CAN BE REVIEWED AT THE OFFICE LOCATIONS IDENTIFIED IN THE DOCUMENT ENTITLED "NOTICE OF ENTRY OF INTERLOCUTORY DECREE AND NOTICE OF AVAILABILITY."

SEE GENERAL FINDINGS OF FACT AND CONCLUSIONS OF LAW FOR FURTHER EXPLANATION OF YOUR CLAIMED WATER RIGHT. THESE FINDINGS CAN BE FOUND AS INDICATED IN THE DOCUMENT ENTITLED "NOTICE OF ENTRY OF INTERLOCUTORY DECREE AND NOTICE OF AVAILABILITY." IF YOU NEED OBJECTION FORMS, OR HAVE QUESTIONS ABOUT WATER COURT PROCEDURES OR CHANGES TO YOUR RIGHT, YOU CAN CONTACT THE WATER COURT BY CALLING 1-800-624-3270 (WITHIN MONTANA ONLY) OR 1-406-586-4364, OR BY WRITING TO P.O. BOX 1389, BOZEMAN, MT 59711-1389.

INTERLOCUTORY DECREE
MILK RIVER, BELOW WHITEWATER INCLUDING PORCUPINE CREEK
BASIN 400
ABSTRACT OF WATER RIGHT CLAIM

IMPORTANT NOTICE

YOUR WATER RIGHT AS SHOWN ON THIS ABSTRACT MAY HAVE CHANGES FROM YOUR WATER RIGHT AS CLAIMED OR AMENDED. AN ASTERISK (*) HAS BEEN PLACED NEXT TO EACH ITEM CHANGED BY THE MONTANA WATER COURT OR BY THE DEPARTMENT OF NATURAL RESOURCES AND CONSERVATION (DNRC) DURING THE PREPARATION OF THIS INTERLOCUTORY DECREE. THESE CHANGES ARE AUTHORIZED BY THE MONTANA SUPREME COURT WATER RIGHT CLAIMS EXAMINATION RULES OR BY ORDER OF THE WATER COURT.

OBJECTIONS MAY BE FILED ACCORDING TO THE PROCEDURES OUTLINED IN THE DOCUMENT ENTITLED "NOTICE OF ENTRY OF INTERLOCUTORY DECREE AND NOTICE OF AVAILABILITY."

Water Right Number: **400 30138041** STATEMENT OF CLAIM
Version: 1 -- ORIGINAL RIGHT
Status: ACTIVE

Owners: DAVID G HONRUD
 155 GOLDEN VALLEY RD
 GLASGOW, MT 59230-9512

 VICKI A HONRUD
 155 GOLDEN VALLEY RD
 GLASGOW, MT 59230-9512

***Priority Date:** DECEMBER 31, 1959

Type of Historical Right: USE

Purpose (Use): DOMESTIC

Flow Rate: 10.00 GPM

Volume: 1.50 AC-FT

Households: 1

Source Name: GROUNDWATER

Source Type: GROUNDWATER

***Point of Diversion and Means of Diversion:**

<u>ID</u>	<u>Govt Lot</u>	<u>Qtr Sec</u>	<u>Sec</u>	<u>Twp</u>	<u>Rge</u>	<u>County</u>
1		SESENE	20	34N	41E	VALLEY

Period of Diversion: JANUARY 1 TO DECEMBER 31

Diversion Means: WELL

Period of Use: JANUARY 1 TO DECEMBER 31

Place of Use:

<u>ID</u>	<u>Acres</u>	<u>Govt Lot</u>	<u>Qtr Sec</u>	<u>Sec</u>	<u>Twp</u>	<u>Rge</u>	<u>County</u>
1			SENE	20	34N	41E	VALLEY

Remarks:

THE FOLLOWING ISSUES WERE IDENTIFIED BY THE DNRC DURING ITS EXAMINATION OF THIS WATER RIGHT CLAIM.

THIS CLAIM NUMBER WAS NOT INCLUDED IN THE BASIN 400 DECREE ISSUED 05/24/1995.

A BETTER UNDERSTANDING OF YOUR CLAIMED WATER RIGHT CAN BE OBTAINED BY COMPARING YOUR RIGHT WITH OTHER CLAIMS IN THE BASIN. FOR EXAMPLE, COMPARE PRIORITY DATES, FLOW RATES, VOLUMES, OR ACRES IRRIGATED. ALSO, YOUR WATER RIGHT MAY BE SUBJECT TO WATER RIGHTS IN ADJOINING SUBBASINS OR BASINS AS WELL AS BEING SUBJECT TO OTHER RIGHTS ON YOUR SOURCE OF SUPPLY. FINALLY, YOUR WATER RIGHT MAY BE SUBJECT TO INDIAN RESERVED AND FEDERAL RESERVED WATER RIGHTS.

COMPLETE DETAILS REGARDING THE DNRC PREPARATION OF THIS INTERLOCUTORY DECREE AND RELATED MATERIALS CAN BE REVIEWED AT THE OFFICE LOCATIONS IDENTIFIED IN THE DOCUMENT ENTITLED "NOTICE OF ENTRY OF INTERLOCUTORY DECREE AND NOTICE OF AVAILABILITY."

SEE GENERAL FINDINGS OF FACT AND CONCLUSIONS OF LAW FOR FURTHER EXPLANATION OF YOUR CLAIMED WATER RIGHT. THESE FINDINGS CAN BE FOUND AS INDICATED IN THE DOCUMENT ENTITLED "NOTICE OF ENTRY OF INTERLOCUTORY DECREE AND NOTICE OF AVAILABILITY." IF YOU NEED OBJECTION FORMS, OR HAVE QUESTIONS ABOUT WATER COURT PROCEDURES OR CHANGES TO YOUR RIGHT, YOU CAN CONTACT THE WATER COURT BY CALLING 1-800-624-3270 (WITHIN MONTANA ONLY) OR 1-406-586-4364, OR BY WRITING TO P.O. BOX 1389, BOZEMAN, MT 59711-1389.

INTERLOCUTORY DECREE
MILK RIVER, BELOW WHITEWATER INCLUDING PORCUPINE CREEK
BASIN 400
ABSTRACT OF WATER RIGHT CLAIM

IMPORTANT NOTICE

YOUR WATER RIGHT AS SHOWN ON THIS ABSTRACT MAY HAVE CHANGES FROM YOUR WATER RIGHT AS CLAIMED OR AMENDED. AN ASTERISK (*) HAS BEEN PLACED NEXT TO EACH ITEM CHANGED BY THE MONTANA WATER COURT OR BY THE DEPARTMENT OF NATURAL RESOURCES AND CONSERVATION (DNRC) DURING THE PREPARATION OF THIS INTERLOCUTORY DECREE. THESE CHANGES ARE AUTHORIZED BY THE MONTANA SUPREME COURT WATER RIGHT CLAIMS EXAMINATION RULES OR BY ORDER OF THE WATER COURT.

OBJECTIONS MAY BE FILED ACCORDING TO THE PROCEDURES OUTLINED IN THE DOCUMENT ENTITLED "NOTICE OF ENTRY OF INTERLOCUTORY DECREE AND NOTICE OF AVAILABILITY."

Water Right Number: 400 30138097 STATEMENT OF CLAIM

Version: 1 -- ORIGINAL RIGHT

Status: ACTIVE

Owners: M RIVER LLC
1113 11TH ST SW
SIDNEY, MT 59270-5225

Priority Date: DECEMBER 31, 1915

Type of Historical Right: USE

Purpose (Use): STOCK

***Flow Rate:** A SPECIFIC FLOW RATE HAS NOT BEEN DECREED BECAUSE THIS USE CONSISTS OF STOCK DRINKING DIRECTLY FROM THE SOURCE, OR FROM A DITCH SYSTEM. THE FLOW RATE IS LIMITED TO THE MINIMUM AMOUNT HISTORICALLY NECESSARY TO SUSTAIN THIS PURPOSE.

***Volume:** THIS RIGHT INCLUDES THE AMOUNT OF WATER CONSUMPTIVELY USED FOR STOCKWATERING PURPOSES AT THE RATE OF 30 GALLONS PER DAY PER ANIMAL UNIT. ANIMAL UNITS SHALL BE BASED ON REASONABLE CARRYING CAPACITY AND HISTORICAL USE OF THE AREA SERVICED BY THIS WATER SOURCE.

Source Name: MILK RIVER

Source Type: SURFACE WATER

***Point of Diversion and Means of Diversion:**

<u>ID</u>	<u>Govt Lot</u>	<u>Qtr Sec</u>	<u>Sec</u>	<u>Twp</u>	<u>Rge</u>	<u>County</u>
1			35	28N	40E	VALLEY

Period of Diversion: JANUARY 1 TO DECEMBER 31

Diversion Means: LIVESTOCK DIRECT FROM SOURCE

Survey Tract: 2 (23)

Period of Use: JANUARY 1 TO DECEMBER 31

***Place of Use:**

<u>ID</u>	<u>Acres</u>	<u>Govt Lot</u>	<u>Qtr Sec</u>	<u>Sec</u>	<u>Twp</u>	<u>Rge</u>	<u>County</u>
1				35	28N	40E	VALLEY

Remarks:

POINT OF DIVERSION AND PLACE OF USE ARE LOCATED IN C.O.S. #477.

THE FOLLOWING ISSUES WERE IDENTIFIED BY THE DNRC DURING ITS EXAMINATION OF THIS WATER RIGHT CLAIM.

THIS CLAIM NUMBER WAS NOT INCLUDED IN THE BASIN 400 DECREE ISSUED 05/24/1995.

A BETTER UNDERSTANDING OF YOUR CLAIMED WATER RIGHT CAN BE OBTAINED BY COMPARING YOUR RIGHT WITH OTHER CLAIMS IN THE BASIN. FOR EXAMPLE, COMPARE PRIORITY DATES, FLOW RATES, VOLUMES, OR ACRES IRRIGATED. ALSO, YOUR WATER RIGHT MAY BE SUBJECT TO WATER RIGHTS IN ADJOINING SUBBASINS OR BASINS AS WELL AS BEING SUBJECT TO OTHER RIGHTS ON YOUR SOURCE OF SUPPLY. FINALLY, YOUR WATER RIGHT MAY BE SUBJECT TO INDIAN RESERVED AND FEDERAL RESERVED WATER RIGHTS.

COMPLETE DETAILS REGARDING THE DNRC PREPARATION OF THIS INTERLOCUTORY DECREE AND RELATED MATERIALS CAN BE REVIEWED AT THE OFFICE LOCATIONS IDENTIFIED IN THE DOCUMENT ENTITLED "NOTICE OF ENTRY OF INTERLOCUTORY DECREE AND NOTICE OF AVAILABILITY."

SEE GENERAL FINDINGS OF FACT AND CONCLUSIONS OF LAW FOR FURTHER EXPLANATION OF YOUR CLAIMED WATER RIGHT. THESE FINDINGS CAN BE FOUND AS INDICATED IN THE DOCUMENT ENTITLED "NOTICE OF ENTRY OF INTERLOCUTORY DECREE AND NOTICE OF AVAILABILITY." IF YOU NEED OBJECTION FORMS, OR HAVE QUESTIONS ABOUT WATER COURT PROCEDURES OR CHANGES TO YOUR RIGHT, YOU CAN CONTACT THE WATER COURT BY CALLING 1-800-624-3270 (WITHIN MONTANA ONLY) OR 1-406-586-4364, OR BY WRITING TO P.O. BOX 1389, BOZEMAN, MT 59771-1389.

INTERLOCUTORY DECREE
MILK RIVER, BELOW WHITEWATER INCLUDING PORCUPINE CREEK
BASIN 400
ABSTRACT OF WATER RIGHT CLAIM

IMPORTANT NOTICE

YOUR WATER RIGHT AS SHOWN ON THIS ABSTRACT MAY HAVE CHANGES FROM YOUR WATER RIGHT AS CLAIMED OR AMENDED. AN ASTERISK (*) HAS BEEN PLACED NEXT TO EACH ITEM CHANGED BY THE MONTANA WATER COURT OR BY THE DEPARTMENT OF NATURAL RESOURCES AND CONSERVATION (DNRC) DURING THE PREPARATION OF THIS INTERLOCUTORY DECREE. THESE CHANGES ARE AUTHORIZED BY THE MONTANA SUPREME COURT WATER RIGHT CLAIMS EXAMINATION RULES OR BY ORDER OF THE WATER COURT.

OBJECTIONS MAY BE FILED ACCORDING TO THE PROCEDURES OUTLINED IN THE DOCUMENT ENTITLED "NOTICE OF ENTRY OF INTERLOCUTORY DECREE AND NOTICE OF AVAILABILITY."

Water Right Number: 400 30138126 STATEMENT OF CLAIM
Version: 1 -- ORIGINAL RIGHT
Status: ACTIVE

Owners: AMERICAN PRAIRIE FOUNDATION
PO BOX 908
BOZEMAN, MT 59771-0908

Priority Date: DECEMBER 31, 1888

Type of Historical Right: USE

Purpose (Use): STOCK

***Flow Rate:** A SPECIFIC FLOW RATE HAS NOT BEEN DECREED BECAUSE THIS USE CONSISTS OF STOCK DRINKING DIRECTLY FROM THE SOURCE, OR FROM A DITCH SYSTEM. THE FLOW RATE IS LIMITED TO THE MINIMUM AMOUNT HISTORICALLY NECESSARY TO SUSTAIN THIS PURPOSE.

***Volume:** THIS RIGHT INCLUDES THE AMOUNT OF WATER CONSUMPTIVELY USED FOR STOCKWATERING PURPOSES AT THE RATE OF 30 GALLONS PER DAY PER ANIMAL UNIT. ANIMAL UNITS SHALL BE BASED ON REASONABLE CARRYING CAPACITY AND HISTORICAL USE OF THE AREA SERVICED BY THIS WATER SOURCE.

Source Name: WILLOW CREEK, NORTH FORK
Source Type: SURFACE WATER

Point of Diversion and Means of Diversion:

<u>ID</u>	<u>Govt Lot</u>	<u>Qtr Sec</u>	<u>Sec</u>	<u>Twp</u>	<u>Rge</u>	<u>County</u>
1		SWNW	29	25N	35E	VALLEY

Period of Diversion: JANUARY 1 TO DECEMBER 31

Diversion Means: LIVESTOCK DIRECT FROM SOURCE

2		SWSNW	29	25N	35E	VALLEY
---	--	-------	----	-----	-----	--------

Period of Diversion: JANUARY 1 TO DECEMBER 31

Diversion Means: LIVESTOCK DIRECT FROM SOURCE

3 N2NESW 29 25N 35E VALLEY

Period of Diversion: JANUARY 1 TO DECEMBER 31

Diversion Means: LIVESTOCK DIRECT FROM SOURCE

4 N2SE 29 25N 35E VALLEY

Period of Diversion: JANUARY 1 TO DECEMBER 31

Diversion Means: LIVESTOCK DIRECT FROM SOURCE

5 NESESE 29 25N 35E VALLEY

Period of Diversion: JANUARY 1 TO DECEMBER 31

Diversion Means: LIVESTOCK DIRECT FROM SOURCE

Period of Use: JANUARY 1 TO DECEMBER 31

Place of Use:

<u>ID</u>	<u>Acres</u>	<u>Govt Lot</u>	<u>Qtr Sec</u>	<u>Sec</u>	<u>Twp</u>	<u>Rge</u>	<u>County</u>
1			SWNW	29	25N	35E	VALLEY
2			SWSESW	29	25N	35E	VALLEY
3			N2NESW	29	25N	35E	VALLEY
4			N2SE	29	25N	35E	VALLEY
5			NESESE	29	25N	35E	VALLEY

Remarks:

THE FOLLOWING ISSUES WERE IDENTIFIED BY THE DNRC DURING ITS EXAMINATION OF THIS WATER RIGHT CLAIM.

THIS CLAIM NUMBER WAS NOT INCLUDED IN THE BASIN 40O DECREE ISSUED 05/24/1995.

A BETTER UNDERSTANDING OF YOUR CLAIMED WATER RIGHT CAN BE OBTAINED BY COMPARING YOUR RIGHT WITH OTHER CLAIMS IN THE BASIN. FOR EXAMPLE, COMPARE PRIORITY DATES, FLOW RATES, VOLUMES, OR ACRES IRRIGATED. ALSO, YOUR WATER RIGHT MAY BE SUBJECT TO WATER RIGHTS IN ADJOINING SUBBASINS OR BASINS AS WELL AS BEING SUBJECT TO OTHER RIGHTS ON YOUR SOURCE OF SUPPLY. FINALLY, YOUR WATER RIGHT MAY BE SUBJECT TO INDIAN RESERVED AND FEDERAL RESERVED WATER RIGHTS.

COMPLETE DETAILS REGARDING THE DNRC PREPARATION OF THIS INTERLOCUTORY DECREE AND RELATED MATERIALS CAN BE REVIEWED AT THE OFFICE LOCATIONS IDENTIFIED IN THE DOCUMENT ENTITLED "NOTICE OF ENTRY OF INTERLOCUTORY DECREE AND NOTICE OF AVAILABILITY."

SEE GENERAL FINDINGS OF FACT AND CONCLUSIONS OF LAW FOR FURTHER EXPLANATION OF YOUR CLAIMED WATER RIGHT. THESE FINDINGS CAN BE FOUND AS INDICATED IN THE DOCUMENT ENTITLED "NOTICE OF ENTRY OF INTERLOCUTORY DECREE AND NOTICE OF AVAILABILITY." IF YOU NEED OBJECTION FORMS, OR HAVE QUESTIONS ABOUT WATER COURT PROCEDURES OR CHANGES TO YOUR RIGHT, YOU CAN CONTACT THE WATER COURT BY CALLING 1-800-624-3270 (WITHIN MONTANA ONLY) OR 1-406-586-4364, OR BY WRITING TO P.O. BOX 1389, BOZEMAN, MT 59771-1389.

INTERLOCUTORY DECREE
MILK RIVER, BELOW WHITEWATER INCLUDING PORCUPINE CREEK
BASIN 400
ABSTRACT OF WATER RIGHT CLAIM

IMPORTANT NOTICE

YOUR WATER RIGHT AS SHOWN ON THIS ABSTRACT MAY HAVE CHANGES FROM YOUR WATER RIGHT AS CLAIMED OR AMENDED. AN ASTERISK (*) HAS BEEN PLACED NEXT TO EACH ITEM CHANGED BY THE MONTANA WATER COURT OR BY THE DEPARTMENT OF NATURAL RESOURCES AND CONSERVATION (DNRC) DURING THE PREPARATION OF THIS INTERLOCUTORY DECREE. THESE CHANGES ARE AUTHORIZED BY THE MONTANA SUPREME COURT WATER RIGHT CLAIMS EXAMINATION RULES OR BY ORDER OF THE WATER COURT.

OBJECTIONS MAY BE FILED ACCORDING TO THE PROCEDURES OUTLINED IN THE DOCUMENT ENTITLED "NOTICE OF ENTRY OF INTERLOCUTORY DECREE AND NOTICE OF AVAILABILITY."

Water Right Number: 400 30138127 STATEMENT OF CLAIM

Version: 1 -- ORIGINAL RIGHT

Status: ACTIVE

Owners: AMERICAN PRAIRIE FOUNDATION
PO BOX 908
BOZEMAN, MT 59771-0908

Priority Date: DECEMBER 31, 1888

Type of Historical Right: USE

Purpose (Use): STOCK

***Flow Rate:** A SPECIFIC FLOW RATE HAS NOT BEEN DECREED BECAUSE THIS USE CONSISTS OF STOCK DRINKING DIRECTLY FROM THE SOURCE, OR FROM A DITCH SYSTEM. THE FLOW RATE IS LIMITED TO THE MINIMUM AMOUNT HISTORICALLY NECESSARY TO SUSTAIN THIS PURPOSE.

***Volume:** THIS RIGHT INCLUDES THE AMOUNT OF WATER CONSUMPTIVELY USED FOR STOCKWATERING PURPOSES AT THE RATE OF 30 GALLONS PER DAY PER ANIMAL UNIT. ANIMAL UNITS SHALL BE BASED ON REASONABLE CARRYING CAPACITY AND HISTORICAL USE OF THE AREA SERVICED BY THIS WATER SOURCE.

Source Name: WILLOW CREEK, SOUTH FORK

Source Type: SURFACE WATER

Point of Diversion and Means of Diversion:

<u>ID</u>	<u>Govt Lot</u>	<u>Qtr Sec</u>	<u>Sec</u>	<u>Twp</u>	<u>Rge</u>	<u>County</u>
1		S2SE	29	25N	35E	VALLEY

Period of Diversion: JANUARY 1 TO DECEMBER 31

Diversion Means: LIVESTOCK DIRECT FROM SOURCE

2		S2NESE	29	25N	35E	VALLEY
---	--	--------	----	-----	-----	--------

Period of Diversion: JANUARY 1 TO DECEMBER 31

Diversion Means: LIVESTOCK DIRECT FROM SOURCE

Period of Use: JANUARY 1 TO DECEMBER 31

Place of Use:

<u>ID</u>	<u>Acres</u>	<u>Govt Lot</u>	<u>Qtr Sec</u>	<u>Sec</u>	<u>Twp</u>	<u>Rge</u>	<u>County</u>
1			S2SE	29	25N	35E	VALLEY
2			S2NESE	29	25N	35E	VALLEY

Remarks:

THE FOLLOWING ISSUES WERE IDENTIFIED BY THE DNRC DURING ITS EXAMINATION OF THIS WATER RIGHT CLAIM.

THIS CLAIM NUMBER WAS NOT INCLUDED IN THE BASIN 400 DECREE ISSUED 05/24/1995.

A BETTER UNDERSTANDING OF YOUR CLAIMED WATER RIGHT CAN BE OBTAINED BY COMPARING YOUR RIGHT WITH OTHER CLAIMS IN THE BASIN. FOR EXAMPLE, COMPARE PRIORITY DATES, FLOW RATES, VOLUMES, OR ACRES IRRIGATED. ALSO, YOUR WATER RIGHT MAY BE SUBJECT TO WATER RIGHTS IN ADJOINING SUBBASINS OR BASINS AS WELL AS BEING SUBJECT TO OTHER RIGHTS ON YOUR SOURCE OF SUPPLY. FINALLY, YOUR WATER RIGHT MAY BE SUBJECT TO INDIAN RESERVED AND FEDERAL RESERVED WATER RIGHTS.

COMPLETE DETAILS REGARDING THE DNRC PREPARATION OF THIS INTERLOCUTORY DECREE AND RELATED MATERIALS CAN BE REVIEWED AT THE OFFICE LOCATIONS IDENTIFIED IN THE DOCUMENT ENTITLED "NOTICE OF ENTRY OF INTERLOCUTORY DECREE AND NOTICE OF AVAILABILITY."

SEE GENERAL FINDINGS OF FACT AND CONCLUSIONS OF LAW FOR FURTHER EXPLANATION OF YOUR CLAIMED WATER RIGHT. THESE FINDINGS CAN BE FOUND AS INDICATED IN THE DOCUMENT ENTITLED "NOTICE OF ENTRY OF INTERLOCUTORY DECREE AND NOTICE OF AVAILABILITY." IF YOU NEED OBJECTION FORMS, OR HAVE QUESTIONS ABOUT WATER COURT PROCEDURES OR CHANGES TO YOUR RIGHT, YOU CAN CONTACT THE WATER COURT BY CALLING 1-800-624-3270 (WITHIN MONTANA ONLY) OR 1-406-586-4364, OR BY WRITING TO P.O. BOX 1389, BOZEMAN, MT 59771-1389.

INTERLOCUTORY DECREE
MILK RIVER, BELOW WHITEWATER INCLUDING PORCUPINE CREEK
BASIN 400
ABSTRACT OF WATER RIGHT CLAIM

IMPORTANT NOTICE

YOUR WATER RIGHT AS SHOWN ON THIS ABSTRACT MAY HAVE CHANGES FROM YOUR WATER RIGHT AS CLAIMED OR AMENDED. AN ASTERISK (*) HAS BEEN PLACED NEXT TO EACH ITEM CHANGED BY THE MONTANA WATER COURT OR BY THE DEPARTMENT OF NATURAL RESOURCES AND CONSERVATION (DNRC) DURING THE PREPARATION OF THIS INTERLOCUTORY DECREE. THESE CHANGES ARE AUTHORIZED BY THE MONTANA SUPREME COURT WATER RIGHT CLAIMS EXAMINATION RULES OR BY ORDER OF THE WATER COURT.

OBJECTIONS MAY BE FILED ACCORDING TO THE PROCEDURES OUTLINED IN THE DOCUMENT ENTITLED "NOTICE OF ENTRY OF INTERLOCUTORY DECREE AND NOTICE OF AVAILABILITY."

Water Right Number: 400 30138128 STATEMENT OF CLAIM

Version: 1 -- ORIGINAL RIGHT

Status: ACTIVE

Owners: AMERICAN PRAIRIE FOUNDATION
PO BOX 908
BOZEMAN, MT 59771-0908

Priority Date: DECEMBER 31, 1888

Type of Historical Right: USE

Purpose (Use): STOCK

***Flow Rate:** A SPECIFIC FLOW RATE HAS NOT BEEN DECREED BECAUSE THIS USE CONSISTS OF STOCK DRINKING DIRECTLY FROM THE SOURCE, OR FROM A DITCH SYSTEM. THE FLOW RATE IS LIMITED TO THE MINIMUM AMOUNT HISTORICALLY NECESSARY TO SUSTAIN THIS PURPOSE.

***Volume:** THIS RIGHT INCLUDES THE AMOUNT OF WATER CONSUMPTIVELY USED FOR STOCKWATERING PURPOSES AT THE RATE OF 30 GALLONS PER DAY PER ANIMAL UNIT. ANIMAL UNITS SHALL BE BASED ON REASONABLE CARRYING CAPACITY AND HISTORICAL USE OF THE AREA SERVICED BY THIS WATER SOURCE.

Source Name: WILLOW CREEK

Source Type: SURFACE WATER

Point of Diversion and Means of Diversion:

<u>ID</u>	<u>Govt Lot</u>	<u>Qtr</u>	<u>Sec</u>	<u>Twp</u>	<u>Rge</u>	<u>County</u>
1		NE	SE	29	25N	35E VALLEY

Period of Diversion: JANUARY 1 TO DECEMBER 31

Diversion Means: LIVESTOCK DIRECT FROM SOURCE

2		S	SW	28	25N	35E VALLEY
---	--	---	----	----	-----	------------

Period of Diversion: JANUARY 1 TO DECEMBER 31

Diversion Means: LIVESTOCK DIRECT FROM SOURCE

3	S2SE	28	25N	35E	VALLEY
Period of Diversion:	JANUARY 1 TO DECEMBER 31				
Diversion Means:	LIVESTOCK DIRECT FROM SOURCE				
4	S2SWSW	27	25N	35E	VALLEY
Period of Diversion:	JANUARY 1 TO DECEMBER 31				
Diversion Means:	LIVESTOCK DIRECT FROM SOURCE				
5	NENWNW	34	25N	35E	VALLEY
Period of Diversion:	JANUARY 1 TO DECEMBER 31				
Diversion Means:	LIVESTOCK DIRECT FROM SOURCE				

Period of Use: JANUARY 1 TO DECEMBER 31

Place of Use:

<u>ID</u>	<u>Acres</u>	<u>Govt Lot</u>	<u>Qtr</u>	<u>Sec</u>	<u>Twp</u>	<u>Rge</u>	<u>County</u>					
1			NE	SE	29	25N	35E	VALLEY				
2			S	SW	28	25N	35E	VALLEY				
3			S	2	SE	28	25N	35E	VALLEY			
4			S	2	S	SW	27	25N	35E	VALLEY		
5			N	E	N	W	N	W	34	25N	35E	VALLEY

Remarks:

THE FOLLOWING ISSUES WERE IDENTIFIED BY THE DNRC DURING ITS EXAMINATION OF THIS WATER RIGHT CLAIM.

THIS CLAIM NUMBER WAS NOT INCLUDED IN THE BASIN 40O DECREE ISSUED 05/24/1995.

A BETTER UNDERSTANDING OF YOUR CLAIMED WATER RIGHT CAN BE OBTAINED BY COMPARING YOUR RIGHT WITH OTHER CLAIMS IN THE BASIN. FOR EXAMPLE, COMPARE PRIORITY DATES, FLOW RATES, VOLUMES, OR ACRES IRRIGATED. ALSO, YOUR WATER RIGHT MAY BE SUBJECT TO WATER RIGHTS IN ADJOINING SUBBASINS OR BASINS AS WELL AS BEING SUBJECT TO OTHER RIGHTS ON YOUR SOURCE OF SUPPLY. FINALLY, YOUR WATER RIGHT MAY BE SUBJECT TO INDIAN RESERVED AND FEDERAL RESERVED WATER RIGHTS.

COMPLETE DETAILS REGARDING THE DNRC PREPARATION OF THIS INTERLOCUTORY DECREE AND RELATED MATERIALS CAN BE REVIEWED AT THE OFFICE LOCATIONS IDENTIFIED IN THE DOCUMENT ENTITLED "NOTICE OF ENTRY OF INTERLOCUTORY DECREE AND NOTICE OF AVAILABILITY."

SEE GENERAL FINDINGS OF FACT AND CONCLUSIONS OF LAW FOR FURTHER EXPLANATION OF YOUR CLAIMED WATER RIGHT. THESE FINDINGS CAN BE FOUND AS INDICATED IN THE DOCUMENT ENTITLED "NOTICE OF ENTRY OF INTERLOCUTORY DECREE AND NOTICE OF AVAILABILITY." IF YOU NEED OBJECTION FORMS, OR HAVE QUESTIONS ABOUT WATER COURT PROCEDURES OR CHANGES TO YOUR RIGHT, YOU CAN CONTACT THE WATER COURT BY CALLING 1-800-624-3270 (WITHIN MONTANA ONLY) OR 1-406-586-4364, OR BY WRITING TO P.O. BOX 1389, BOZEMAN, MT 59771-1389.

INTERLOCUTORY DECREE
MILK RIVER, BELOW WHITEWATER INCLUDING PORCUPINE CREEK
BASIN 400
ABSTRACT OF WATER RIGHT CLAIM

IMPORTANT NOTICE

YOUR WATER RIGHT AS SHOWN ON THIS ABSTRACT MAY HAVE CHANGES FROM YOUR WATER RIGHT AS CLAIMED OR AMENDED. AN ASTERISK (*) HAS BEEN PLACED NEXT TO EACH ITEM CHANGED BY THE MONTANA WATER COURT OR BY THE DEPARTMENT OF NATURAL RESOURCES AND CONSERVATION (DNRC) DURING THE PREPARATION OF THIS INTERLOCUTORY DECREE. THESE CHANGES ARE AUTHORIZED BY THE MONTANA SUPREME COURT WATER RIGHT CLAIMS EXAMINATION RULES OR BY ORDER OF THE WATER COURT.

OBJECTIONS MAY BE FILED ACCORDING TO THE PROCEDURES OUTLINED IN THE DOCUMENT ENTITLED "NOTICE OF ENTRY OF INTERLOCUTORY DECREE AND NOTICE OF AVAILABILITY."

Water Right Number: 400 30138129 STATEMENT OF CLAIM
Version: 1 -- ORIGINAL RIGHT
Status: ACTIVE

Owners: AMERICAN PRAIRIE FOUNDATION
PO BOX 908
BOZEMAN, MT 59771-0908

Priority Date: DECEMBER 31, 1915

Type of Historical Right: USE

Purpose (Use): STOCK

Flow Rate: 8.00 GPM

***Volume:** THIS RIGHT INCLUDES THE AMOUNT OF WATER CONSUMPTIVELY USED FOR STOCKWATERING PURPOSES AT THE RATE OF 30 GALLONS PER DAY PER ANIMAL UNIT. ANIMAL UNITS SHALL BE BASED ON REASONABLE CARRYING CAPACITY AND HISTORICAL USE OF THE AREA SERVICED BY THIS WATER SOURCE.

Source Name: GROUNDWATER

Source Type: GROUNDWATER

***Point of Diversion and Means of Diversion:**

<u>ID</u>	<u>Govt Lot</u>	<u>Qtr Sec</u>	<u>Sec</u>	<u>Twp</u>	<u>Rge</u>	<u>County</u>
1		SWSWSW	28	25N	35E	VALLEY

Period of Diversion: JANUARY 1 TO DECEMBER 31

Diversion Means: WELL

Period of Use: JANUARY 1 TO DECEMBER 31

Place of Use:

<u>ID</u>	<u>Acres</u>	<u>Govt Lot</u>	<u>Qtr Sec</u>	<u>Sec</u>	<u>Twp</u>	<u>Rge</u>	<u>County</u>
1			W2SWSW	28	25N	35E	VALLEY
2			E2SESE	29	25N	35E	VALLEY

Remarks:

THE WATER RIGHTS LISTED FOLLOWING THIS STATEMENT ARE MULTIPLE USES OF THE SAME RIGHT. THE USE OF THIS RIGHT FOR SEVERAL PURPOSES DOES NOT INCREASE THE EXTENT OF THE WATER RIGHT. RATHER IT DECREES THE RIGHT TO ALTERNATE AND EXCHANGE THE USE (PURPOSE) OF THE WATER IN ACCORD WITH HISTORICAL PRACTICES.

30138129

30138130

THE FOLLOWING ISSUES WERE IDENTIFIED BY THE DNRC DURING ITS EXAMINATION OF THIS WATER RIGHT CLAIM.

THIS CLAIM NUMBER WAS NOT INCLUDED IN THE BASIN 400 DECREE ISSUED 05/24/1995.

A BETTER UNDERSTANDING OF YOUR CLAIMED WATER RIGHT CAN BE OBTAINED BY COMPARING YOUR RIGHT WITH OTHER CLAIMS IN THE BASIN. FOR EXAMPLE, COMPARE PRIORITY DATES, FLOW RATES, VOLUMES, OR ACRES IRRIGATED. ALSO, YOUR WATER RIGHT MAY BE SUBJECT TO WATER RIGHTS IN ADJOINING SUBBASINS OR BASINS AS WELL AS BEING SUBJECT TO OTHER RIGHTS ON YOUR SOURCE OF SUPPLY. FINALLY, YOUR WATER RIGHT MAY BE SUBJECT TO INDIAN RESERVED AND FEDERAL RESERVED WATER RIGHTS.

COMPLETE DETAILS REGARDING THE DNRC PREPARATION OF THIS INTERLOCUTORY DECREE AND RELATED MATERIALS CAN BE REVIEWED AT THE OFFICE LOCATIONS IDENTIFIED IN THE DOCUMENT ENTITLED "NOTICE OF ENTRY OF INTERLOCUTORY DECREE AND NOTICE OF AVAILABILITY."

SEE GENERAL FINDINGS OF FACT AND CONCLUSIONS OF LAW FOR FURTHER EXPLANATION OF YOUR CLAIMED WATER RIGHT. THESE FINDINGS CAN BE FOUND AS INDICATED IN THE DOCUMENT ENTITLED "NOTICE OF ENTRY OF INTERLOCUTORY DECREE AND NOTICE OF AVAILABILITY." IF YOU NEED OBJECTION FORMS, OR HAVE QUESTIONS ABOUT WATER COURT PROCEDURES OR CHANGES TO YOUR RIGHT, YOU CAN CONTACT THE WATER COURT BY CALLING 1-800-624-3270 (WITHIN MONTANA ONLY) OR 1-406-586-4364, OR BY WRITING TO P.O. BOX 1389, BOZEMAN, MT 59771-1389.

INTERLOCUTORY DECREE
MILK RIVER, BELOW WHITEWATER INCLUDING PORCUPINE CREEK
BASIN 400
ABSTRACT OF WATER RIGHT CLAIM

IMPORTANT NOTICE

YOUR WATER RIGHT AS SHOWN ON THIS ABSTRACT MAY HAVE CHANGES FROM YOUR WATER RIGHT AS CLAIMED OR AMENDED. AN ASTERISK (*) HAS BEEN PLACED NEXT TO EACH ITEM CHANGED BY THE MONTANA WATER COURT OR BY THE DEPARTMENT OF NATURAL RESOURCES AND CONSERVATION (DNRC) DURING THE PREPARATION OF THIS INTERLOCUTORY DECREE. THESE CHANGES ARE AUTHORIZED BY THE MONTANA SUPREME COURT WATER RIGHT CLAIMS EXAMINATION RULES OR BY ORDER OF THE WATER COURT.

OBJECTIONS MAY BE FILED ACCORDING TO THE PROCEDURES OUTLINED IN THE DOCUMENT ENTITLED "NOTICE OF ENTRY OF INTERLOCUTORY DECREE AND NOTICE OF AVAILABILITY."

Water Right Number: 400 30138130 STATEMENT OF CLAIM
Version: 1 -- ORIGINAL RIGHT
Status: ACTIVE

Owners: AMERICAN PRAIRIE FOUNDATION
PO BOX 908
BOZEMAN, MT 59771-0908

Priority Date: DECEMBER 31, 1915

Type of Historical Right: USE

Purpose (Use): DOMESTIC

Flow Rate: 8.00 GPM

Volume: 2.38 AC-FT

Households: 1

Maximum Acres: 0.35

Source Name: GROUNDWATER

Source Type: GROUNDWATER

***Point of Diversion and Means of Diversion:**

<u>ID</u>	<u>Govt Lot</u>	<u>Qtr Sec</u>	<u>Sec</u>	<u>Twp</u>	<u>Rge</u>	<u>County</u>
1		SWSWSW	28	25N	35E	VALLEY

Period of Diversion: JANUARY 1 TO DECEMBER 31

Diversion Means: WELL

Period of Use: JANUARY 1 TO DECEMBER 31

Place of Use:

<u>ID</u>	<u>Acres</u>	<u>Govt Lot</u>	<u>Qtr Sec</u>	<u>Sec</u>	<u>Twp</u>	<u>Rge</u>	<u>County</u>
1	0.35		SWSWSW	28	25N	35E	VALLEY

Total: 0.35

Remarks:

THE WATER RIGHTS LISTED FOLLOWING THIS STATEMENT ARE MULTIPLE USES OF THE SAME RIGHT. THE USE OF THIS RIGHT FOR SEVERAL PURPOSES DOES NOT INCREASE THE EXTENT OF THE WATER RIGHT. RATHER IT DECREES THE RIGHT TO ALTERNATE AND EXCHANGE THE USE (PURPOSE) OF THE WATER IN ACCORD WITH HISTORICAL PRACTICES.

30138129

30138130

THE FOLLOWING ISSUES WERE IDENTIFIED BY THE DNRC DURING ITS EXAMINATION OF THIS WATER RIGHT CLAIM.

THIS CLAIM NUMBER WAS NOT INCLUDED IN THE BASIN 400 DECREE ISSUED 05/24/1995.

A BETTER UNDERSTANDING OF YOUR CLAIMED WATER RIGHT CAN BE OBTAINED BY COMPARING YOUR RIGHT WITH OTHER CLAIMS IN THE BASIN. FOR EXAMPLE, COMPARE PRIORITY DATES, FLOW RATES, VOLUMES, OR ACRES IRRIGATED. ALSO, YOUR WATER RIGHT MAY BE SUBJECT TO WATER RIGHTS IN ADJOINING SUBBASINS OR BASINS AS WELL AS BEING SUBJECT TO OTHER RIGHTS ON YOUR SOURCE OF SUPPLY. FINALLY, YOUR WATER RIGHT MAY BE SUBJECT TO INDIAN RESERVED AND FEDERAL RESERVED WATER RIGHTS.

COMPLETE DETAILS REGARDING THE DNRC PREPARATION OF THIS INTERLOCUTORY DECREE AND RELATED MATERIALS CAN BE REVIEWED AT THE OFFICE LOCATIONS IDENTIFIED IN THE DOCUMENT ENTITLED "NOTICE OF ENTRY OF INTERLOCUTORY DECREE AND NOTICE OF AVAILABILITY."

SEE GENERAL FINDINGS OF FACT AND CONCLUSIONS OF LAW FOR FURTHER EXPLANATION OF YOUR CLAIMED WATER RIGHT. THESE FINDINGS CAN BE FOUND AS INDICATED IN THE DOCUMENT ENTITLED "NOTICE OF ENTRY OF INTERLOCUTORY DECREE AND NOTICE OF AVAILABILITY." IF YOU NEED OBJECTION FORMS, OR HAVE QUESTIONS ABOUT WATER COURT PROCEDURES OR CHANGES TO YOUR RIGHT, YOU CAN CONTACT THE WATER COURT BY CALLING 1-800-624-3270 (WITHIN MONTANA ONLY) OR 1-406-586-4364, OR BY WRITING TO P.O. BOX 1389, BOZEMAN, MT 59771-1389.

INTERLOCUTORY DECREE
MILK RIVER, BELOW WHITEWATER INCLUDING PORCUPINE CREEK
BASIN 400
ABSTRACT OF WATER RIGHT CLAIM

IMPORTANT NOTICE

YOUR WATER RIGHT AS SHOWN ON THIS ABSTRACT MAY HAVE CHANGES FROM YOUR WATER RIGHT AS CLAIMED OR AMENDED. AN ASTERISK (*) HAS BEEN PLACED NEXT TO EACH ITEM CHANGED BY THE MONTANA WATER COURT OR BY THE DEPARTMENT OF NATURAL RESOURCES AND CONSERVATION (DNRC) DURING THE PREPARATION OF THIS INTERLOCUTORY DECREE. THESE CHANGES ARE AUTHORIZED BY THE MONTANA SUPREME COURT WATER RIGHT CLAIMS EXAMINATION RULES OR BY ORDER OF THE WATER COURT.

OBJECTIONS MAY BE FILED ACCORDING TO THE PROCEDURES OUTLINED IN THE DOCUMENT ENTITLED "NOTICE OF ENTRY OF INTERLOCUTORY DECREE AND NOTICE OF AVAILABILITY."

Water Right Number: 400 30138213 STATEMENT OF CLAIM

Version: 1 -- ORIGINAL RIGHT

Status: ACTIVE

Owners: CARLA R TIHISTA
821 GEER RD
NASHUA, MT 59248-9036

DOUGLAS J TIHISTA
821 GEER RD
NASHUA, MT 59248-9036

Priority Date: DECEMBER 31, 1930

Type of Historical Right: USE

Purpose (Use): STOCK

***Flow Rate:** A SPECIFIC FLOW RATE HAS NOT BEEN DECREED BECAUSE THIS USE CONSISTS OF STOCK DRINKING DIRECTLY FROM THE SOURCE, OR FROM A DITCH SYSTEM. THE FLOW RATE IS LIMITED TO THE MINIMUM AMOUNT HISTORICALLY NECESSARY TO SUSTAIN THIS PURPOSE.

***Volume:** THIS RIGHT INCLUDES THE AMOUNT OF WATER CONSUMPTIVELY USED FOR STOCKWATERING PURPOSES AT THE RATE OF 30 GALLONS PER DAY PER ANIMAL UNIT. ANIMAL UNITS SHALL BE BASED ON REASONABLE CARRYING CAPACITY AND HISTORICAL USE OF THE AREA SERVICED BY THIS WATER SOURCE.

Source Name: UNNAMED TRIBUTARY OF SARGENT CREEK

Source Type: SURFACE WATER

Point of Diversion and Means of Diversion:

<u>ID</u>	<u>Govt Lot</u>	<u>Qtr Sec</u>	<u>Sec</u>	<u>Twp</u>	<u>Rge</u>	<u>County</u>
1		E2NW	31	30N	42E	VALLEY

Period of Diversion: JANUARY 1 TO DECEMBER 31

Diversion Means: LIVESTOCK DIRECT FROM SOURCE

2		N2NE	31	30N	42E	VALLEY
---	--	------	----	-----	-----	--------

Period of Diversion: JANUARY 1 TO DECEMBER 31

Diversion Means: LIVESTOCK DIRECT FROM SOURCE

3 N2SE 31 30N 42E VALLEY

Period of Diversion: JANUARY 1 TO DECEMBER 31

Diversion Means: LIVESTOCK DIRECT FROM SOURCE

4 W2SW 32 30N 42E VALLEY

Period of Diversion: JANUARY 1 TO DECEMBER 31

Diversion Means: LIVESTOCK DIRECT FROM SOURCE

Period of Use: JANUARY 1 TO DECEMBER 31

Place of Use:

<u>ID</u>	<u>Acres</u>	<u>Govt Lot</u>	<u>Qtr Sec</u>	<u>Sec</u>	<u>Twp</u>	<u>Rge</u>	<u>County</u>
1			E2NW	31	30N	42E	VALLEY
2			N2NE	31	30N	42E	VALLEY
3			N2SE	31	30N	42E	VALLEY
4			W2SW	32	30N	42E	VALLEY

Remarks:

THIS WATER RIGHT IS LOCATED, IN WHOLE OR IN PART, WITHIN THE BOUNDARY OF THE FORT PECK INDIAN RESERVATION.

THE FOLLOWING ISSUES WERE IDENTIFIED BY THE DNRC DURING ITS EXAMINATION OF THIS WATER RIGHT CLAIM.

THIS CLAIM NUMBER WAS NOT INCLUDED IN THE BASIN 40O DECREE ISSUED 05/24/1995.

A BETTER UNDERSTANDING OF YOUR CLAIMED WATER RIGHT CAN BE OBTAINED BY COMPARING YOUR RIGHT WITH OTHER CLAIMS IN THE BASIN. FOR EXAMPLE, COMPARE PRIORITY DATES, FLOW RATES, VOLUMES, OR ACRES IRRIGATED. ALSO, YOUR WATER RIGHT MAY BE SUBJECT TO WATER RIGHTS IN ADJOINING SUBBASINS OR BASINS AS WELL AS BEING SUBJECT TO OTHER RIGHTS ON YOUR SOURCE OF SUPPLY. FINALLY, YOUR WATER RIGHT MAY BE SUBJECT TO INDIAN RESERVED AND FEDERAL RESERVED WATER RIGHTS.

COMPLETE DETAILS REGARDING THE DNRC PREPARATION OF THIS INTERLOCUTORY DECREE AND RELATED MATERIALS CAN BE REVIEWED AT THE OFFICE LOCATIONS IDENTIFIED IN THE DOCUMENT ENTITLED "NOTICE OF ENTRY OF INTERLOCUTORY DECREE AND NOTICE OF AVAILABILITY."

SEE GENERAL FINDINGS OF FACT AND CONCLUSIONS OF LAW FOR FURTHER EXPLANATION OF YOUR CLAIMED WATER RIGHT. THESE FINDINGS CAN BE FOUND AS INDICATED IN THE DOCUMENT ENTITLED "NOTICE OF ENTRY OF INTERLOCUTORY DECREE AND NOTICE OF AVAILABILITY." IF YOU NEED OBJECTION FORMS, OR HAVE QUESTIONS ABOUT WATER COURT PROCEDURES OR CHANGES TO YOUR RIGHT, YOU CAN CONTACT THE WATER COURT BY CALLING 1-800-624-3270 (WITHIN MONTANA ONLY) OR 1-406-586-4364, OR BY WRITING TO P.O. BOX 1389, BOZEMAN, MT 59771-1389.

INTERLOCUTORY DECREE
MILK RIVER, BELOW WHITEWATER INCLUDING PORCUPINE CREEK
BASIN 400
ABSTRACT OF WATER RIGHT CLAIM

IMPORTANT NOTICE

YOUR WATER RIGHT AS SHOWN ON THIS ABSTRACT MAY HAVE CHANGES FROM YOUR WATER RIGHT AS CLAIMED OR AMENDED. AN ASTERISK (*) HAS BEEN PLACED NEXT TO EACH ITEM CHANGED BY THE MONTANA WATER COURT OR BY THE DEPARTMENT OF NATURAL RESOURCES AND CONSERVATION (DNRC) DURING THE PREPARATION OF THIS INTERLOCUTORY DECREE. THESE CHANGES ARE AUTHORIZED BY THE MONTANA SUPREME COURT WATER RIGHT CLAIMS EXAMINATION RULES OR BY ORDER OF THE WATER COURT.

OBJECTIONS MAY BE FILED ACCORDING TO THE PROCEDURES OUTLINED IN THE DOCUMENT ENTITLED "NOTICE OF ENTRY OF INTERLOCUTORY DECREE AND NOTICE OF AVAILABILITY."

Water Right Number: 400 30138214 STATEMENT OF CLAIM
Version: 1 -- ORIGINAL RIGHT
Status: ACTIVE

Owners: CARLA R TIHISTA
821 GEER RD
NASHUA, MT 59248-9036
DOUGLAS J TIHISTA
821 GEER RD
NASHUA, MT 59248-9036

Priority Date: SEPTEMBER 26, 1919

Type of Historical Right: USE

Purpose (Use): STOCK

Flow Rate: 15.00 GPM

***Volume:** THIS RIGHT INCLUDES THE AMOUNT OF WATER CONSUMPTIVELY USED FOR STOCKWATERING PURPOSES AT THE RATE OF 30 GALLONS PER DAY PER ANIMAL UNIT. ANIMAL UNITS SHALL BE BASED ON REASONABLE CARRYING CAPACITY AND HISTORICAL USE OF THE AREA SERVICED BY THIS WATER SOURCE.

***Source Name:** SPRING, UNNAMED TRIBUTARY OF PORCUPINE CREEK

Source Type: GROUNDWATER

Point of Diversion and Means of Diversion:

<u>ID</u>	<u>Govt Lot</u>	<u>Qtr Sec</u>	<u>Sec</u>	<u>Twp</u>	<u>Rge</u>	<u>County</u>
1		SENE SW	35	30N	41E	VALLEY

Period of Diversion: JANUARY 1 TO DECEMBER 31

Diversion Means: PIT

Reservoir: ONSTREAM

<u>Govt Lot</u>	<u>Qtr Sec</u>	<u>Sec</u>	<u>Twp</u>	<u>Rge</u>	<u>County</u>
-----------------	----------------	------------	------------	------------	---------------

SENESW 35 30N 41E VALLEY

Diversion to Reservoir: DIVERSION # 1

Depth: 8.00 FEET

Surface Area: 0.33 ACRES

Capacity: 1.32 ACRE-FEET

THE CAPACITY/MAXIMUM DEPTH/SURFACE AREA BEEN ESTIMATED BY DNRC.

Period of Use: JANUARY 1 TO DECEMBER 31

Place of Use:

<u>ID</u>	<u>Acres</u>	<u>Govt Lot</u>	<u>Qtr Sec</u>	<u>Sec</u>	<u>Twp</u>	<u>Rge</u>	<u>County</u>
1			SENESW	35	30N	41E	VALLEY

Remarks:

THIS WATER RIGHT IS LOCATED, IN WHOLE OR IN PART, WITHIN THE BOUNDARY OF THE INDIAN RESERVATION.

THE FOLLOWING ISSUES WERE IDENTIFIED BY THE DNRC DURING ITS EXAMINATION OF THIS WATER RIGHT CLAIM.

THIS CLAIM NUMBER WAS NOT INCLUDED IN THE BASIN 400 DECREE ISSUED 05/24/1995.

A BETTER UNDERSTANDING OF YOUR CLAIMED WATER RIGHT CAN BE OBTAINED BY COMPARING YOUR RIGHT WITH OTHER CLAIMS IN THE BASIN. FOR EXAMPLE, COMPARE PRIORITY DATES, FLOW RATES, VOLUMES, OR ACRES IRRIGATED. ALSO, YOUR WATER RIGHT MAY BE SUBJECT TO WATER RIGHTS IN ADJOINING SUBBASINS OR BASINS AS WELL AS BEING SUBJECT TO OTHER RIGHTS ON YOUR SOURCE OF SUPPLY. FINALLY, YOUR WATER RIGHT MAY BE SUBJECT TO INDIAN RESERVED AND FEDERAL RESERVED WATER RIGHTS.

COMPLETE DETAILS REGARDING THE DNRC PREPARATION OF THIS INTERLOCUTORY DECREE AND RELATED MATERIALS CAN BE REVIEWED AT THE OFFICE LOCATIONS IDENTIFIED IN THE DOCUMENT ENTITLED "NOTICE OF ENTRY OF INTERLOCUTORY DECREE AND NOTICE OF AVAILABILITY."

SEE GENERAL FINDINGS OF FACT AND CONCLUSIONS OF LAW FOR FURTHER EXPLANATION OF YOUR CLAIMED WATER RIGHT. THESE FINDINGS CAN BE FOUND AS INDICATED IN THE DOCUMENT ENTITLED "NOTICE OF ENTRY OF INTERLOCUTORY DECREE AND NOTICE OF AVAILABILITY." IF YOU NEED OBJECTION FORMS, OR HAVE QUESTIONS ABOUT WATER COURT PROCEDURES OR CHANGES TO YOUR RIGHT, YOU CAN CONTACT THE WATER COURT BY CALLING 1-800-624-3270 (WITHIN MONTANA ONLY) OR 1-406-586-4364, OR BY WRITING TO P.O. BOX 1389, BOZEMAN, MT 59771-1389.

INTERLOCUTORY DECREE
MILK RIVER, BELOW WHITEWATER INCLUDING PORCUPINE CREEK
BASIN 400
ABSTRACT OF WATER RIGHT CLAIM

IMPORTANT NOTICE

YOUR WATER RIGHT AS SHOWN ON THIS ABSTRACT MAY HAVE CHANGES FROM YOUR WATER RIGHT AS CLAIMED OR AMENDED. AN ASTERISK (*) HAS BEEN PLACED NEXT TO EACH ITEM CHANGED BY THE MONTANA WATER COURT OR BY THE DEPARTMENT OF NATURAL RESOURCES AND CONSERVATION (DNRC) DURING THE PREPARATION OF THIS INTERLOCUTORY DECREE. THESE CHANGES ARE AUTHORIZED BY THE MONTANA SUPREME COURT WATER RIGHT CLAIMS EXAMINATION RULES OR BY ORDER OF THE WATER COURT.

OBJECTIONS MAY BE FILED ACCORDING TO THE PROCEDURES OUTLINED IN THE DOCUMENT ENTITLED "NOTICE OF ENTRY OF INTERLOCUTORY DECREE AND NOTICE OF AVAILABILITY."

Water Right Number: 400 30138215 STATEMENT OF CLAIM
Version: 1 -- ORIGINAL RIGHT
Status: ACTIVE

Owners: CARLA R TIHISTA
821 GEER RD
NASHUA, MT 59248-9036
DOUGLAS J TIHISTA
821 GEER RD
NASHUA, MT 59248-9036

Priority Date: DECEMBER 19, 1913

Type of Historical Right: USE

Purpose (Use): STOCK

***Flow Rate:** A SPECIFIC FLOW RATE HAS NOT BEEN DECREED BECAUSE THIS USE CONSISTS OF STOCK DRINKING DIRECTLY FROM THE SOURCE, OR FROM A DITCH SYSTEM. THE FLOW RATE IS LIMITED TO THE MINIMUM AMOUNT HISTORICALLY NECESSARY TO SUSTAIN THIS PURPOSE.

***Volume:** THIS RIGHT INCLUDES THE AMOUNT OF WATER CONSUMPTIVELY USED FOR STOCKWATERING PURPOSES AT THE RATE OF 30 GALLONS PER DAY PER ANIMAL UNIT. ANIMAL UNITS SHALL BE BASED ON REASONABLE CARRYING CAPACITY AND HISTORICAL USE OF THE AREA SERVICED BY THIS WATER SOURCE.

Source Name: UNNAMED TRIBUTARY OF PORCUPINE CREEK

Source Type: SURFACE WATER

***Point of Diversion and Means of Diversion:**

<u>ID</u>	<u>Govt Lot</u>	<u>Qtr Sec</u>	<u>Sec</u>	<u>Twp</u>	<u>Rge</u>	<u>County</u>
1	976	N2	4	29N	41E	VALLEY

Period of Diversion: JANUARY 1 TO DECEMBER 31

Diversion Means: LIVESTOCK DIRECT FROM SOURCE

2	4	NWNW	3	29N	41E	VALLEY
---	---	------	---	-----	-----	--------

	Period of Diversion:	JANUARY 1 TO DECEMBER 31					
	Diversion Means:	LIVESTOCK DIRECT FROM SOURCE					
3		15 SESE	33	30N	41E	VALLEY	
	Period of Diversion:	JANUARY 1 TO DECEMBER 31					
	Diversion Means:	LIVESTOCK DIRECT FROM SOURCE					
4		S2	34	30N	41E	VALLEY	
	Period of Diversion:	JANUARY 1 TO DECEMBER 31					
	Diversion Means:	LIVESTOCK DIRECT FROM SOURCE					
5		E2NE	34	30N	41E	VALLEY	
	Period of Diversion:	JANUARY 1 TO DECEMBER 31					
	Diversion Means:	LIVESTOCK DIRECT FROM SOURCE					
6		E2E2W2NE	34	30N	41E	VALLEY	
	Period of Diversion:	JANUARY 1 TO DECEMBER 31					
	Diversion Means:	LIVESTOCK DIRECT FROM SOURCE					
7		W2E2W2NE	34	30N	41E	VALLEY	
	Period of Diversion:	JANUARY 1 TO DECEMBER 31					
	Diversion Means:	LIVESTOCK DIRECT FROM SOURCE					
8		S2	35	30N	41E	VALLEY	
	Period of Diversion:	JANUARY 1 TO DECEMBER 31					
	Diversion Means:	LIVESTOCK DIRECT FROM SOURCE					
9		NW	35	30N	41E	VALLEY	
	Period of Diversion:	JANUARY 1 TO DECEMBER 31					
	Diversion Means:	LIVESTOCK DIRECT FROM SOURCE					

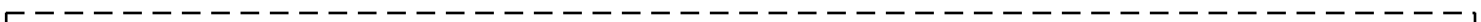
Period of Use: JANUARY 1 TO DECEMBER 31

***Place of Use:**

<u>ID</u>	<u>Acres</u>	<u>Govt Lot</u>	<u>Qtr Sec</u>	<u>Sec</u>	<u>Twp</u>	<u>Rge</u>	<u>County</u>
1		976	N2	4	29N	41E	VALLEY
2		4	NWNW	3	29N	41E	VALLEY
3		15	SESE	33	30N	41E	VALLEY
4			S2	34	30N	41E	VALLEY
5			E2NE	34	30N	41E	VALLEY
6			E2E2W2NE	34	30N	41E	VALLEY
7			W2E2W2NE	34	30N	41E	VALLEY
8			S2	35	30N	41E	VALLEY
9			NW	35	30N	41E	VALLEY

Remarks:

THIS WATER RIGHT IS LOCATED, IN WHOLE OR IN PART, WITHIN THE BOUNDARY OF THE FORT PECK INDIAN RESERVATION.



THE FOLLOWING ISSUES WERE IDENTIFIED BY THE DNRC DURING ITS EXAMINATION OF THIS WATER RIGHT CLAIM.

THIS CLAIM NUMBER WAS NOT INCLUDED IN THE BASIN 400 DECREE ISSUED 05/24/1995.

A BETTER UNDERSTANDING OF YOUR CLAIMED WATER RIGHT CAN BE OBTAINED BY COMPARING YOUR RIGHT WITH OTHER CLAIMS IN THE BASIN. FOR EXAMPLE, COMPARE PRIORITY DATES, FLOW RATES, VOLUMES, OR ACRES IRRIGATED. ALSO, YOUR WATER RIGHT MAY BE SUBJECT TO WATER RIGHTS IN ADJOINING SUBBASINS OR BASINS AS WELL AS BEING SUBJECT TO OTHER RIGHTS ON YOUR SOURCE OF SUPPLY. FINALLY, YOUR WATER RIGHT MAY BE SUBJECT TO INDIAN RESERVED AND FEDERAL RESERVED WATER RIGHTS.

COMPLETE DETAILS REGARDING THE DNRC PREPARATION OF THIS INTERLOCUTORY DECREE AND RELATED MATERIALS CAN BE REVIEWED AT THE OFFICE LOCATIONS IDENTIFIED IN THE DOCUMENT ENTITLED "NOTICE OF ENTRY OF INTERLOCUTORY DECREE AND NOTICE OF AVAILABILITY."

SEE GENERAL FINDINGS OF FACT AND CONCLUSIONS OF LAW FOR FURTHER EXPLANATION OF YOUR CLAIMED WATER RIGHT. THESE FINDINGS CAN BE FOUND AS INDICATED IN THE DOCUMENT ENTITLED "NOTICE OF ENTRY OF INTERLOCUTORY DECREE AND NOTICE OF AVAILABILITY." IF YOU NEED OBJECTION FORMS, OR HAVE QUESTIONS ABOUT WATER COURT PROCEDURES OR CHANGES TO YOUR RIGHT, YOU CAN CONTACT THE WATER COURT BY CALLING 1-800-624-3270 (WITHIN MONTANA ONLY) OR 1-406-586-4364, OR BY WRITING TO P.O. BOX 1389, BOZEMAN, MT 59771-1389.

INTERLOCUTORY DECREE
MILK RIVER, BELOW WHITEWATER INCLUDING PORCUPINE CREEK
BASIN 400
ABSTRACT OF WATER RIGHT CLAIM

IMPORTANT NOTICE

YOUR WATER RIGHT AS SHOWN ON THIS ABSTRACT MAY HAVE CHANGES FROM YOUR WATER RIGHT AS CLAIMED OR AMENDED. AN ASTERISK (*) HAS BEEN PLACED NEXT TO EACH ITEM CHANGED BY THE MONTANA WATER COURT OR BY THE DEPARTMENT OF NATURAL RESOURCES AND CONSERVATION (DNRC) DURING THE PREPARATION OF THIS INTERLOCUTORY DECREE. THESE CHANGES ARE AUTHORIZED BY THE MONTANA SUPREME COURT WATER RIGHT CLAIMS EXAMINATION RULES OR BY ORDER OF THE WATER COURT.

OBJECTIONS MAY BE FILED ACCORDING TO THE PROCEDURES OUTLINED IN THE DOCUMENT ENTITLED "NOTICE OF ENTRY OF INTERLOCUTORY DECREE AND NOTICE OF AVAILABILITY."

Water Right Number: 400 30138216 STATEMENT OF CLAIM
Version: 1 -- ORIGINAL RIGHT
Status: ACTIVE

Owners: CARLA R TIHISTA
821 GEER RD
NASHUA, MT 59248-9036
DOUGLAS J TIHISTA
821 GEER RD
NASHUA, MT 59248-9036

Priority Date: FEBRUARY 13, 1961

Type of Historical Right: USE

Purpose (Use): STOCK

***Flow Rate:** A SPECIFIC FLOW RATE HAS NOT BEEN DECREED BECAUSE THIS USE CONSISTS OF STOCK DRINKING DIRECTLY FROM THE SOURCE, OR FROM A DITCH SYSTEM. THE FLOW RATE IS LIMITED TO THE MINIMUM AMOUNT HISTORICALLY NECESSARY TO SUSTAIN THIS PURPOSE.

***Volume:** THIS RIGHT INCLUDES THE AMOUNT OF WATER CONSUMPTIVELY USED FOR STOCKWATERING PURPOSES AT THE RATE OF 30 GALLONS PER DAY PER ANIMAL UNIT. ANIMAL UNITS SHALL BE BASED ON REASONABLE CARRYING CAPACITY AND HISTORICAL USE OF THE AREA SERVICED BY THIS WATER SOURCE.

Source Name: UNNAMED TRIBUTARY OF PORCUPINE CREEK, EAST FORK

Source Type: SURFACE WATER

Point of Diversion and Means of Diversion:

<u>ID</u>	<u>Govt Lot</u>	<u>Qtr Sec</u>	<u>Sec</u>	<u>Twp</u>	<u>Rge</u>	<u>County</u>
1		N2NW	23	30N	41E	VALLEY

Period of Diversion: JANUARY 1 TO DECEMBER 31

Diversion Means: LIVESTOCK DIRECT FROM SOURCE

2		N2NE	22	30N	41E	VALLEY
---	--	------	----	-----	-----	--------

Period of Diversion: JANUARY 1 TO DECEMBER 31

Diversion Means: LIVESTOCK DIRECT FROM SOURCE

Period of Use: JANUARY 1 TO DECEMBER 31

Place of Use:

<u>ID</u>	<u>Acres</u>	<u>Govt Lot</u>	<u>Qtr Sec</u>	<u>Sec</u>	<u>Twp</u>	<u>Rge</u>	<u>County</u>
1			N2NW	23	30N	41E	VALLEY
2			N2NE	22	30N	41E	VALLEY

Remarks:

THIS WATER RIGHT IS LOCATED, IN WHOLE OR IN PART, WITHIN THE BOUNDARY OF THE FORT PECK INDIAN RESERVATION.

THE FOLLOWING ISSUES WERE IDENTIFIED BY THE DNRC DURING ITS EXAMINATION OF THIS WATER RIGHT CLAIM.

THIS CLAIM NUMBER WAS NOT INCLUDED IN THE BASIN 400 DECREE ISSUED 05/24/1995.

A BETTER UNDERSTANDING OF YOUR CLAIMED WATER RIGHT CAN BE OBTAINED BY COMPARING YOUR RIGHT WITH OTHER CLAIMS IN THE BASIN. FOR EXAMPLE, COMPARE PRIORITY DATES, FLOW RATES, VOLUMES, OR ACRES IRRIGATED. ALSO, YOUR WATER RIGHT MAY BE SUBJECT TO WATER RIGHTS IN ADJOINING SUBBASINS OR BASINS AS WELL AS BEING SUBJECT TO OTHER RIGHTS ON YOUR SOURCE OF SUPPLY. FINALLY, YOUR WATER RIGHT MAY BE SUBJECT TO INDIAN RESERVED AND FEDERAL RESERVED WATER RIGHTS.

COMPLETE DETAILS REGARDING THE DNRC PREPARATION OF THIS INTERLOCUTORY DECREE AND RELATED MATERIALS CAN BE REVIEWED AT THE OFFICE LOCATIONS IDENTIFIED IN THE DOCUMENT ENTITLED "NOTICE OF ENTRY OF INTERLOCUTORY DECREE AND NOTICE OF AVAILABILITY."

SEE GENERAL FINDINGS OF FACT AND CONCLUSIONS OF LAW FOR FURTHER EXPLANATION OF YOUR CLAIMED WATER RIGHT. THESE FINDINGS CAN BE FOUND AS INDICATED IN THE DOCUMENT ENTITLED "NOTICE OF ENTRY OF INTERLOCUTORY DECREE AND NOTICE OF AVAILABILITY." IF YOU NEED OBJECTION FORMS, OR HAVE QUESTIONS ABOUT WATER COURT PROCEDURES OR CHANGES TO YOUR RIGHT, YOU CAN CONTACT THE WATER COURT BY CALLING 1-800-624-3270 (WITHIN MONTANA ONLY) OR 1-406-586-4364, OR BY WRITING TO P.O. BOX 1389, BOZEMAN, MT 59771-1389.

INTERLOCUTORY DECREE
MILK RIVER, BELOW WHITEWATER INCLUDING PORCUPINE CREEK
BASIN 400
ABSTRACT OF WATER RIGHT CLAIM

IMPORTANT NOTICE

YOUR WATER RIGHT AS SHOWN ON THIS ABSTRACT MAY HAVE CHANGES FROM YOUR WATER RIGHT AS CLAIMED OR AMENDED. AN ASTERISK (*) HAS BEEN PLACED NEXT TO EACH ITEM CHANGED BY THE MONTANA WATER COURT OR BY THE DEPARTMENT OF NATURAL RESOURCES AND CONSERVATION (DNRC) DURING THE PREPARATION OF THIS INTERLOCUTORY DECREE. THESE CHANGES ARE AUTHORIZED BY THE MONTANA SUPREME COURT WATER RIGHT CLAIMS EXAMINATION RULES OR BY ORDER OF THE WATER COURT.

OBJECTIONS MAY BE FILED ACCORDING TO THE PROCEDURES OUTLINED IN THE DOCUMENT ENTITLED "NOTICE OF ENTRY OF INTERLOCUTORY DECREE AND NOTICE OF AVAILABILITY."

Water Right Number: 400 30138217 STATEMENT OF CLAIM

Version: 1 -- ORIGINAL RIGHT

Status: ACTIVE

Owners: CARLA R TIHISTA
821 GEER RD
NASHUA, MT 59248-9036

DOUGLAS J TIHISTA
821 GEER RD
NASHUA, MT 59248-9036

Priority Date: JANUARY 15, 1923

Type of Historical Right: USE

Purpose (Use): STOCK

***Flow Rate:** A SPECIFIC FLOW RATE HAS NOT BEEN DECREED BECAUSE THIS USE CONSISTS OF STOCK DRINKING DIRECTLY FROM THE SOURCE, OR FROM A DITCH SYSTEM. THE FLOW RATE IS LIMITED TO THE MINIMUM AMOUNT HISTORICALLY NECESSARY TO SUSTAIN THIS PURPOSE.

***Volume:** THIS RIGHT INCLUDES THE AMOUNT OF WATER CONSUMPTIVELY USED FOR STOCKWATERING PURPOSES AT THE RATE OF 30 GALLONS PER DAY PER ANIMAL UNIT. ANIMAL UNITS SHALL BE BASED ON REASONABLE CARRYING CAPACITY AND HISTORICAL USE OF THE AREA SERVICED BY THIS WATER SOURCE.

Source Name: JOHNSON COULEE

Source Type: SURFACE WATER

Point of Diversion and Means of Diversion:

<u>ID</u>	<u>Govt Lot</u>	<u>Qtr Sec</u>	<u>Sec</u>	<u>Twp</u>	<u>Rge</u>	<u>County</u>
1		SW	24	30N	41E	VALLEY

Period of Diversion: JANUARY 1 TO DECEMBER 31

Diversion Means: LIVESTOCK DIRECT FROM SOURCE

2		S2S2SE	23	30N	41E	VALLEY
---	--	--------	----	-----	-----	--------

Period of Diversion: JANUARY 1 TO DECEMBER 31
Diversion Means: LIVESTOCK DIRECT FROM SOURCE
 3 NW 26 30N 41E VALLEY
Period of Diversion: JANUARY 1 TO DECEMBER 31
Diversion Means: LIVESTOCK DIRECT FROM SOURCE
 4 SESENE 27 30N 41E VALLEY
Period of Diversion: JANUARY 1 TO DECEMBER 31
Diversion Means: LIVESTOCK DIRECT FROM SOURCE
 5 S2 27 30N 41E VALLEY
Period of Diversion: JANUARY 1 TO DECEMBER 31
Diversion Means: LIVESTOCK DIRECT FROM SOURCE
 6 E2SE 28 30N 41E VALLEY
Period of Diversion: JANUARY 1 TO DECEMBER 31
Diversion Means: LIVESTOCK DIRECT FROM SOURCE

Period of Use: JANUARY 1 TO DECEMBER 31

Place of Use:

<u>ID</u>	<u>Acres</u>	<u>Govt Lot</u>	<u>Qtr</u>	<u>Sec</u>	<u>Twp</u>	<u>Rge</u>	<u>County</u>
1			SW	24	30N	41E	VALLEY
2			S2S2SE	23	30N	41E	VALLEY
3			NW	26	30N	41E	VALLEY
4			SESENE	27	30N	41E	VALLEY
5			S2	27	30N	41E	VALLEY
6			E2SE	28	30N	41E	VALLEY

Remarks:

THIS WATER RIGHT IS LOCATED, IN WHOLE OR IN PART, WITHIN THE BOUNDARY OF THE FORT PECK INDIAN RESERVATION.

THE FOLLOWING ISSUES WERE IDENTIFIED BY THE DNRC DURING ITS EXAMINATION OF THIS WATER RIGHT CLAIM.
 THIS CLAIM NUMBER WAS NOT INCLUDED IN THE BASIN 40O DECREE ISSUED 05/24/1995.

A BETTER UNDERSTANDING OF YOUR CLAIMED WATER RIGHT CAN BE OBTAINED BY COMPARING YOUR RIGHT WITH OTHER CLAIMS IN THE BASIN. FOR EXAMPLE, COMPARE PRIORITY DATES, FLOW RATES, VOLUMES, OR ACRES IRRIGATED. ALSO, YOUR WATER RIGHT MAY BE SUBJECT TO WATER RIGHTS IN ADJOINING SUBBASINS OR BASINS AS WELL AS BEING SUBJECT TO OTHER RIGHTS ON YOUR SOURCE OF SUPPLY. FINALLY, YOUR WATER RIGHT MAY BE SUBJECT TO INDIAN RESERVED AND FEDERAL RESERVED WATER RIGHTS.

COMPLETE DETAILS REGARDING THE DNRC PREPARATION OF THIS INTERLOCUTORY DECREE AND RELATED MATERIALS CAN BE REVIEWED AT THE OFFICE LOCATIONS IDENTIFIED IN THE DOCUMENT ENTITLED "NOTICE OF ENTRY OF INTERLOCUTORY DECREE AND NOTICE OF AVAILABILITY."

SEE GENERAL FINDINGS OF FACT AND CONCLUSIONS OF LAW FOR FURTHER EXPLANATION OF YOUR CLAIMED WATER RIGHT. THESE FINDINGS CAN BE FOUND AS INDICATED IN THE DOCUMENT ENTITLED "NOTICE OF ENTRY OF INTERLOCUTORY DECREE AND NOTICE OF AVAILABILITY." IF YOU NEED OBJECTION FORMS, OR HAVE QUESTIONS ABOUT WATER COURT PROCEDURES OR CHANGES TO YOUR RIGHT, YOU CAN CONTACT THE WATER COURT BY CALLING 1-800-624-3270 (WITHIN MONTANA ONLY) OR 1-406-586-4364, OR BY WRITING TO P.O. BOX 1389, BOZEMAN, MT 59771-1389.

INTERLOCUTORY DECREE
MILK RIVER, BELOW WHITEWATER INCLUDING PORCUPINE CREEK
BASIN 400
ABSTRACT OF WATER RIGHT CLAIM

IMPORTANT NOTICE

YOUR WATER RIGHT AS SHOWN ON THIS ABSTRACT MAY HAVE CHANGES FROM YOUR WATER RIGHT AS CLAIMED OR AMENDED. AN ASTERISK (*) HAS BEEN PLACED NEXT TO EACH ITEM CHANGED BY THE MONTANA WATER COURT OR BY THE DEPARTMENT OF NATURAL RESOURCES AND CONSERVATION (DNRC) DURING THE PREPARATION OF THIS INTERLOCUTORY DECREE. THESE CHANGES ARE AUTHORIZED BY THE MONTANA SUPREME COURT WATER RIGHT CLAIMS EXAMINATION RULES OR BY ORDER OF THE WATER COURT.

OBJECTIONS MAY BE FILED ACCORDING TO THE PROCEDURES OUTLINED IN THE DOCUMENT ENTITLED "NOTICE OF ENTRY OF INTERLOCUTORY DECREE AND NOTICE OF AVAILABILITY."

Water Right Number: 400 30138218 STATEMENT OF CLAIM

Version: 1 -- ORIGINAL RIGHT

Status: ACTIVE

Owners: CARLA R TIHISTA
821 GEER RD
NASHUA, MT 59248-9036

DOUGLAS J TIHISTA
821 GEER RD
NASHUA, MT 59248-9036

Priority Date: FEBRUARY 29, 1932

Type of Historical Right: USE

Purpose (Use): STOCK

***Flow Rate:** A SPECIFIC FLOW RATE HAS NOT BEEN DECREED BECAUSE THIS USE CONSISTS OF STOCK DRINKING DIRECTLY FROM THE SOURCE, OR FROM A DITCH SYSTEM. THE FLOW RATE IS LIMITED TO THE MINIMUM AMOUNT HISTORICALLY NECESSARY TO SUSTAIN THIS PURPOSE.

***Volume:** THIS RIGHT INCLUDES THE AMOUNT OF WATER CONSUMPTIVELY USED FOR STOCKWATERING PURPOSES AT THE RATE OF 30 GALLONS PER DAY PER ANIMAL UNIT. ANIMAL UNITS SHALL BE BASED ON REASONABLE CARRYING CAPACITY AND HISTORICAL USE OF THE AREA SERVICED BY THIS WATER SOURCE.

Source Name: MILK RIVER

Source Type: SURFACE WATER

Point of Diversion and Means of Diversion:

<u>ID</u>	<u>Govt Lot</u>	<u>Qtr Sec</u>	<u>Sec</u>	<u>Twp</u>	<u>Rge</u>	<u>County</u>
1	3	SWNW	24	27N	42E	VALLEY

Period of Diversion: JANUARY 1 TO DECEMBER 31

Diversion Means: LIVESTOCK DIRECT FROM SOURCE

Period of Use: JANUARY 1 TO DECEMBER 31

Place of Use:

<u>ID</u>	<u>Acres</u>	<u>Govt Lot</u>	<u>Qtr Sec</u>	<u>Sec</u>	<u>Twp</u>	<u>Rge</u>	<u>County</u>
1		3	SWNW	24	27N	42E	VALLEY

Remarks:

THIS WATER RIGHT IS LOCATED, IN WHOLE OR IN PART, WITHIN THE BOUNDARY OF THE FORT PECK INDIAN RESERVATION.

THE FOLLOWING ISSUES WERE IDENTIFIED BY THE DNRC DURING ITS EXAMINATION OF THIS WATER RIGHT CLAIM.

THIS CLAIM NUMBER WAS NOT INCLUDED IN THE BASIN 400 DECREE ISSUED 05/24/1995.

A BETTER UNDERSTANDING OF YOUR CLAIMED WATER RIGHT CAN BE OBTAINED BY COMPARING YOUR RIGHT WITH OTHER CLAIMS IN THE BASIN. FOR EXAMPLE, COMPARE PRIORITY DATES, FLOW RATES, VOLUMES, OR ACRES IRRIGATED. ALSO, YOUR WATER RIGHT MAY BE SUBJECT TO WATER RIGHTS IN ADJOINING SUBBASINS OR BASINS AS WELL AS BEING SUBJECT TO OTHER RIGHTS ON YOUR SOURCE OF SUPPLY. FINALLY, YOUR WATER RIGHT MAY BE SUBJECT TO INDIAN RESERVED AND FEDERAL RESERVED WATER RIGHTS.

COMPLETE DETAILS REGARDING THE DNRC PREPARATION OF THIS INTERLOCUTORY DECREE AND RELATED MATERIALS CAN BE REVIEWED AT THE OFFICE LOCATIONS IDENTIFIED IN THE DOCUMENT ENTITLED "NOTICE OF ENTRY OF INTERLOCUTORY DECREE AND NOTICE OF AVAILABILITY."

SEE GENERAL FINDINGS OF FACT AND CONCLUSIONS OF LAW FOR FURTHER EXPLANATION OF YOUR CLAIMED WATER RIGHT. THESE FINDINGS CAN BE FOUND AS INDICATED IN THE DOCUMENT ENTITLED "NOTICE OF ENTRY OF INTERLOCUTORY DECREE AND NOTICE OF AVAILABILITY." IF YOU NEED OBJECTION FORMS, OR HAVE QUESTIONS ABOUT WATER COURT PROCEDURES OR CHANGES TO YOUR RIGHT, YOU CAN CONTACT THE WATER COURT BY CALLING 1-800-624-3270 (WITHIN MONTANA ONLY) OR 1-406-586-4364, OR BY WRITING TO P.O. BOX 1389, BOZEMAN, MT 59771-1389.

INTERLOCUTORY DECREE
MILK RIVER, BELOW WHITEWATER INCLUDING PORCUPINE CREEK
BASIN 400
ABSTRACT OF WATER RIGHT CLAIM

IMPORTANT NOTICE

YOUR WATER RIGHT AS SHOWN ON THIS ABSTRACT MAY HAVE CHANGES FROM YOUR WATER RIGHT AS CLAIMED OR AMENDED. AN ASTERISK (*) HAS BEEN PLACED NEXT TO EACH ITEM CHANGED BY THE MONTANA WATER COURT OR BY THE DEPARTMENT OF NATURAL RESOURCES AND CONSERVATION (DNRC) DURING THE PREPARATION OF THIS INTERLOCUTORY DECREE. THESE CHANGES ARE AUTHORIZED BY THE MONTANA SUPREME COURT WATER RIGHT CLAIMS EXAMINATION RULES OR BY ORDER OF THE WATER COURT.

OBJECTIONS MAY BE FILED ACCORDING TO THE PROCEDURES OUTLINED IN THE DOCUMENT ENTITLED "NOTICE OF ENTRY OF INTERLOCUTORY DECREE AND NOTICE OF AVAILABILITY."

Water Right Number: 400 30138220 STATEMENT OF CLAIM

Version: 1 -- ORIGINAL RIGHT

Status: ACTIVE

Owners: CARLA R TIHISTA
821 GEER RD
NASHUA, MT 59248-9036

DOUGLAS J TIHISTA
821 GEER RD
NASHUA, MT 59248-9036

Priority Date: DECEMBER 19, 1913

Type of Historical Right: USE

Purpose (Use): STOCK

***Flow Rate:** A SPECIFIC FLOW RATE HAS NOT BEEN DECREED BECAUSE THIS USE CONSISTS OF STOCK DRINKING DIRECTLY FROM THE SOURCE, OR FROM A DITCH SYSTEM. THE FLOW RATE IS LIMITED TO THE MINIMUM AMOUNT HISTORICALLY NECESSARY TO SUSTAIN THIS PURPOSE.

***Volume:** THIS RIGHT INCLUDES THE AMOUNT OF WATER CONSUMPTIVELY USED FOR STOCKWATERING PURPOSES AT THE RATE OF 30 GALLONS PER DAY PER ANIMAL UNIT. ANIMAL UNITS SHALL BE BASED ON REASONABLE CARRYING CAPACITY AND HISTORICAL USE OF THE AREA SERVICED BY THIS WATER SOURCE.

Source Name: MILK RIVER

Source Type: SURFACE WATER

Point of Diversion and Means of Diversion:

<u>ID</u>	<u>Govt Lot</u>	<u>Qtr Sec</u>	<u>Sec</u>	<u>Twp</u>	<u>Rge</u>	<u>County</u>
1	10	SW	23	27N	42E	VALLEY

Period of Diversion: JANUARY 1 TO DECEMBER 31

Diversion Means: LIVESTOCK DIRECT FROM SOURCE

2	11	SW	23	27N	42E	VALLEY
---	----	----	----	-----	-----	--------

Period of Diversion: JANUARY 1 TO DECEMBER 31

Diversion Means: LIVESTOCK DIRECT FROM SOURCE

Period of Use: JANUARY 1 TO DECEMBER 31

Place of Use:

<u>ID</u>	<u>Acres</u>	<u>Govt Lot</u>	<u>Qtr Sec</u>	<u>Sec</u>	<u>Twp</u>	<u>Rge</u>	<u>County</u>
1		10	SW	23	27N	42E	VALLEY
2		11	SW	23	27N	42E	VALLEY

Remarks:

THIS WATER RIGHT IS LOCATED, IN WHOLE OR IN PART, WITHIN THE BOUNDARY OF THE FORT PECK INDIAN RESERVATION.

THE FOLLOWING ISSUES WERE IDENTIFIED BY THE DNRC DURING ITS EXAMINATION OF THIS WATER RIGHT CLAIM.

THIS CLAIM NUMBER WAS NOT INCLUDED IN THE BASIN 400 DECREE ISSUED 05/24/1995.

A BETTER UNDERSTANDING OF YOUR CLAIMED WATER RIGHT CAN BE OBTAINED BY COMPARING YOUR RIGHT WITH OTHER CLAIMS IN THE BASIN. FOR EXAMPLE, COMPARE PRIORITY DATES, FLOW RATES, VOLUMES, OR ACRES IRRIGATED. ALSO, YOUR WATER RIGHT MAY BE SUBJECT TO WATER RIGHTS IN ADJOINING SUBBASINS OR BASINS AS WELL AS BEING SUBJECT TO OTHER RIGHTS ON YOUR SOURCE OF SUPPLY. FINALLY, YOUR WATER RIGHT MAY BE SUBJECT TO INDIAN RESERVED AND FEDERAL RESERVED WATER RIGHTS.

COMPLETE DETAILS REGARDING THE DNRC PREPARATION OF THIS INTERLOCUTORY DECREE AND RELATED MATERIALS CAN BE REVIEWED AT THE OFFICE LOCATIONS IDENTIFIED IN THE DOCUMENT ENTITLED "NOTICE OF ENTRY OF INTERLOCUTORY DECREE AND NOTICE OF AVAILABILITY."

SEE GENERAL FINDINGS OF FACT AND CONCLUSIONS OF LAW FOR FURTHER EXPLANATION OF YOUR CLAIMED WATER RIGHT. THESE FINDINGS CAN BE FOUND AS INDICATED IN THE DOCUMENT ENTITLED "NOTICE OF ENTRY OF INTERLOCUTORY DECREE AND NOTICE OF AVAILABILITY." IF YOU NEED OBJECTION FORMS, OR HAVE QUESTIONS ABOUT WATER COURT PROCEDURES OR CHANGES TO YOUR RIGHT, YOU CAN CONTACT THE WATER COURT BY CALLING 1-800-624-3270 (WITHIN MONTANA ONLY) OR 1-406-586-4364, OR BY WRITING TO P.O. BOX 1389, BOZEMAN, MT 59771-1389.

**INTERLOCUTORY DECREE
MILK RIVER, BELOW WHITEWATER INCLUDING PORCUPINE CREEK
BASIN 400
ABSTRACT OF WATER RIGHT CLAIM**

IMPORTANT NOTICE

YOUR WATER RIGHT AS SHOWN ON THIS ABSTRACT MAY HAVE CHANGES FROM YOUR WATER RIGHT AS CLAIMED OR AMENDED. AN ASTERISK (*) HAS BEEN PLACED NEXT TO EACH ITEM CHANGED BY THE MONTANA WATER COURT OR BY THE DEPARTMENT OF NATURAL RESOURCES AND CONSERVATION (DNRC) DURING THE PREPARATION OF THIS INTERLOCUTORY DECREE. THESE CHANGES ARE AUTHORIZED BY THE MONTANA SUPREME COURT WATER RIGHT CLAIMS EXAMINATION RULES OR BY ORDER OF THE WATER COURT.

OBJECTIONS MAY BE FILED ACCORDING TO THE PROCEDURES OUTLINED IN THE DOCUMENT ENTITLED "NOTICE OF ENTRY OF INTERLOCUTORY DECREE AND NOTICE OF AVAILABILITY."

Water Right Number: 400 30138487 STATEMENT OF CLAIM
Version: 1 -- ORIGINAL RIGHT
Status: ACTIVE

Owners: CARLA R TIHISTA
821 GEER RD
NASHUA, MT 59248-9036
DOUGLAS J TIHISTA
821 GEER RD
NASHUA, MT 59248-9036

Priority Date: OCTOBER 1, 1920

Type of Historical Right: USE

Purpose (Use): STOCK

***Flow Rate:** A SPECIFIC FLOW RATE HAS NOT BEEN DECREED BECAUSE THIS USE CONSISTS OF STOCK DRINKING DIRECTLY FROM THE SOURCE, OR FROM A DITCH SYSTEM. THE FLOW RATE IS LIMITED TO THE MINIMUM AMOUNT HISTORICALLY NECESSARY TO SUSTAIN THIS PURPOSE.

***Volume:** THIS RIGHT INCLUDES THE AMOUNT OF WATER CONSUMPTIVELY USED FOR STOCKWATERING PURPOSES AT THE RATE OF 30 GALLONS PER DAY PER ANIMAL UNIT. ANIMAL UNITS SHALL BE BASED ON REASONABLE CARRYING CAPACITY AND HISTORICAL USE OF THE AREA SERVICED BY THIS WATER SOURCE.

Source Name: UNNAMED TRIBUTARY OF PORCUPINE CREEK

Source Type: SURFACE WATER

***Point of Diversion and Means of Diversion:**

<u>ID</u>	<u>Govt Lot</u>	<u>Qtr</u>	<u>Sec</u>	<u>Twp</u>	<u>Rge</u>	<u>County</u>
1		N2	6	30N	41E	VALLEY

Period of Diversion: JANUARY 1 TO DECEMBER 31

Diversion Means: LIVESTOCK DIRECT FROM SOURCE

2		NE	1	30N	40E	VALLEY
---	--	----	---	-----	-----	--------

Period of Diversion: JANUARY 1 TO DECEMBER 31

Diversion Means: LIVESTOCK DIRECT FROM SOURCE

3 W2 31 31N 41E VALLEY

Period of Diversion: JANUARY 1 TO DECEMBER 31

Diversion Means: LIVESTOCK DIRECT FROM SOURCE

Period of Use: JANUARY 1 TO DECEMBER 31

***Place of Use:**

<u>ID</u>	<u>Acres</u>	<u>Govt Lot</u>	<u>Qtr Sec</u>	<u>Sec</u>	<u>Twp</u>	<u>Rge</u>	<u>County</u>
1			N2	6	30N	41E	VALLEY
2			NE	1	30N	40E	VALLEY
3			W2	31	31N	41E	VALLEY

ALL OR A PART OF THE PLACE OF USE CONSISTS OF FEDERAL PUBLIC LANDS. THE WATER RIGHT USED ON THE PUBLIC LANDS IS APPURTENANT TO THE FOLLOWING PRIVATE LANDS: NW SEC 17 T30N R14E SEE THE CLAIM FILE FOR THE COMPLETE LEGAL LAND DESCRIPTION OF THE PRIVATE LAND TO WHICH THIS WATER RIGHT IS APPURTENANT.

Remarks:

THE FOLLOWING ISSUES WERE IDENTIFIED BY THE DNRC DURING ITS EXAMINATION OF THIS WATER RIGHT CLAIM.
THIS CLAIM NUMBER WAS NOT INCLUDED IN THE BASIN 400 DECREE ISSUED 05/24/1995.

A BETTER UNDERSTANDING OF YOUR CLAIMED WATER RIGHT CAN BE OBTAINED BY COMPARING YOUR RIGHT WITH OTHER CLAIMS IN THE BASIN. FOR EXAMPLE, COMPARE PRIORITY DATES, FLOW RATES, VOLUMES, OR ACRES IRRIGATED. ALSO, YOUR WATER RIGHT MAY BE SUBJECT TO WATER RIGHTS IN ADJOINING SUBBASINS OR BASINS AS WELL AS BEING SUBJECT TO OTHER RIGHTS ON YOUR SOURCE OF SUPPLY. FINALLY, YOUR WATER RIGHT MAY BE SUBJECT TO INDIAN RESERVED AND FEDERAL RESERVED WATER RIGHTS.

COMPLETE DETAILS REGARDING THE DNRC PREPARATION OF THIS INTERLOCUTORY DECREE AND RELATED MATERIALS CAN BE REVIEWED AT THE OFFICE LOCATIONS IDENTIFIED IN THE DOCUMENT ENTITLED "NOTICE OF ENTRY OF INTERLOCUTORY DECREE AND NOTICE OF AVAILABILITY."

SEE GENERAL FINDINGS OF FACT AND CONCLUSIONS OF LAW FOR FURTHER EXPLANATION OF YOUR CLAIMED WATER RIGHT. THESE FINDINGS CAN BE FOUND AS INDICATED IN THE DOCUMENT ENTITLED "NOTICE OF ENTRY OF INTERLOCUTORY DECREE AND NOTICE OF AVAILABILITY." IF YOU NEED OBJECTION FORMS, OR HAVE QUESTIONS ABOUT WATER COURT PROCEDURES OR CHANGES TO YOUR RIGHT, YOU CAN CONTACT THE WATER COURT BY CALLING 1-800-624-3270 (WITHIN MONTANA ONLY) OR 1-406-586-4364, OR BY WRITING TO P.O. BOX 1389, BOZEMAN, MT 59771-1389.

INTERLOCUTORY DECREE
MILK RIVER, BELOW WHITEWATER INCLUDING PORCUPINE CREEK
BASIN 400
ABSTRACT OF WATER RIGHT CLAIM

IMPORTANT NOTICE

YOUR WATER RIGHT AS SHOWN ON THIS ABSTRACT MAY HAVE CHANGES FROM YOUR WATER RIGHT AS CLAIMED OR AMENDED. AN ASTERISK (*) HAS BEEN PLACED NEXT TO EACH ITEM CHANGED BY THE MONTANA WATER COURT OR BY THE DEPARTMENT OF NATURAL RESOURCES AND CONSERVATION (DNRC) DURING THE PREPARATION OF THIS INTERLOCUTORY DECREE. THESE CHANGES ARE AUTHORIZED BY THE MONTANA SUPREME COURT WATER RIGHT CLAIMS EXAMINATION RULES OR BY ORDER OF THE WATER COURT.

OBJECTIONS MAY BE FILED ACCORDING TO THE PROCEDURES OUTLINED IN THE DOCUMENT ENTITLED "NOTICE OF ENTRY OF INTERLOCUTORY DECREE AND NOTICE OF AVAILABILITY."

Water Right Number: 400 30138489 STATEMENT OF CLAIM

Version: 1 -- ORIGINAL RIGHT

Status: ACTIVE

Owners: CARLA R TIHISTA
821 GEER RD
NASHUA, MT 59248-9036

DOUGLAS J TIHISTA
821 GEER RD
NASHUA, MT 59248-9036

Priority Date: DECEMBER 19, 1913

Type of Historical Right: USE

Purpose (Use): STOCK

***Flow Rate:** A SPECIFIC FLOW RATE HAS NOT BEEN DECREED BECAUSE THIS USE CONSISTS OF STOCK DRINKING DIRECTLY FROM THE SOURCE, OR FROM A DITCH SYSTEM. THE FLOW RATE IS LIMITED TO THE MINIMUM AMOUNT HISTORICALLY NECESSARY TO SUSTAIN THIS PURPOSE.

***Volume:** THIS RIGHT INCLUDES THE AMOUNT OF WATER CONSUMPTIVELY USED FOR STOCKWATERING PURPOSES AT THE RATE OF 30 GALLONS PER DAY PER ANIMAL UNIT. ANIMAL UNITS SHALL BE BASED ON REASONABLE CARRYING CAPACITY AND HISTORICAL USE OF THE AREA SERVICED BY THIS WATER SOURCE.

***Source Name:** UNNAMED TRIBUTARY OF PORCUPINE CREEK

Source Type: SURFACE WATER

Point of Diversion and Means of Diversion:

<u>ID</u>	<u>Govt Lot</u>	<u>Qtr Sec</u>	<u>Sec</u>	<u>Twp</u>	<u>Rge</u>	<u>County</u>
1	7	NWSE	28	30N	41E	VALLEY

Period of Diversion: JANUARY 1 TO DECEMBER 31

Diversion Means: LIVESTOCK DIRECT FROM SOURCE

2		E2SE	28	30N	41E	VALLEY
---	--	------	----	-----	-----	--------

Period of Diversion: JANUARY 1 TO DECEMBER 31

Diversion Means: LIVESTOCK DIRECT FROM SOURCE

Period of Use: JANUARY 1 TO DECEMBER 31

Place of Use:

<u>ID</u>	<u>Acres</u>	<u>Govt Lot</u>	<u>Qtr Sec</u>	<u>Sec</u>	<u>Twp</u>	<u>Rge</u>	<u>County</u>
1		7	NWSE	28	30N	41E	VALLEY
2			E2SE	28	30N	41E	VALLEY

Remarks:

THIS WATER RIGHT IS LOCATED, IN WHOLE OR IN PART, WITHIN THE BOUNDARY OF THE INDIAN RESERVATION.

THE FOLLOWING ISSUES WERE IDENTIFIED BY THE DNRC DURING ITS EXAMINATION OF THIS WATER RIGHT CLAIM.

THIS CLAIM NUMBER WAS NOT INCLUDED IN THE BASIN 400 DECREE ISSUED 05/24/1995.

A BETTER UNDERSTANDING OF YOUR CLAIMED WATER RIGHT CAN BE OBTAINED BY COMPARING YOUR RIGHT WITH OTHER CLAIMS IN THE BASIN. FOR EXAMPLE, COMPARE PRIORITY DATES, FLOW RATES, VOLUMES, OR ACRES IRRIGATED. ALSO, YOUR WATER RIGHT MAY BE SUBJECT TO WATER RIGHTS IN ADJOINING SUBBASINS OR BASINS AS WELL AS BEING SUBJECT TO OTHER RIGHTS ON YOUR SOURCE OF SUPPLY. FINALLY, YOUR WATER RIGHT MAY BE SUBJECT TO INDIAN RESERVED AND FEDERAL RESERVED WATER RIGHTS.

COMPLETE DETAILS REGARDING THE DNRC PREPARATION OF THIS INTERLOCUTORY DECREE AND RELATED MATERIALS CAN BE REVIEWED AT THE OFFICE LOCATIONS IDENTIFIED IN THE DOCUMENT ENTITLED "NOTICE OF ENTRY OF INTERLOCUTORY DECREE AND NOTICE OF AVAILABILITY."

SEE GENERAL FINDINGS OF FACT AND CONCLUSIONS OF LAW FOR FURTHER EXPLANATION OF YOUR CLAIMED WATER RIGHT. THESE FINDINGS CAN BE FOUND AS INDICATED IN THE DOCUMENT ENTITLED "NOTICE OF ENTRY OF INTERLOCUTORY DECREE AND NOTICE OF AVAILABILITY." IF YOU NEED OBJECTION FORMS, OR HAVE QUESTIONS ABOUT WATER COURT PROCEDURES OR CHANGES TO YOUR RIGHT, YOU CAN CONTACT THE WATER COURT BY CALLING 1-800-624-3270 (WITHIN MONTANA ONLY) OR 1-406-586-4364, OR BY WRITING TO P.O. BOX 1389, BOZEMAN, MT 59771-1389.

INTERLOCUTORY DECREE
MILK RIVER, BELOW WHITEWATER INCLUDING PORCUPINE CREEK
BASIN 400
ABSTRACT OF WATER RIGHT CLAIM

IMPORTANT NOTICE

YOUR WATER RIGHT AS SHOWN ON THIS ABSTRACT MAY HAVE CHANGES FROM YOUR WATER RIGHT AS CLAIMED OR AMENDED. AN ASTERISK (*) HAS BEEN PLACED NEXT TO EACH ITEM CHANGED BY THE MONTANA WATER COURT OR BY THE DEPARTMENT OF NATURAL RESOURCES AND CONSERVATION (DNRC) DURING THE PREPARATION OF THIS INTERLOCUTORY DECREE. THESE CHANGES ARE AUTHORIZED BY THE MONTANA SUPREME COURT WATER RIGHT CLAIMS EXAMINATION RULES OR BY ORDER OF THE WATER COURT.

OBJECTIONS MAY BE FILED ACCORDING TO THE PROCEDURES OUTLINED IN THE DOCUMENT ENTITLED "NOTICE OF ENTRY OF INTERLOCUTORY DECREE AND NOTICE OF AVAILABILITY."

Water Right Number: 400 30138491 STATEMENT OF CLAIM

Version: 1 -- ORIGINAL RIGHT

Status: ACTIVE

Owners: CARLA R TIHISTA
821 GEER RD
NASHUA, MT 59248-9036

DOUGLAS J TIHISTA
821 GEER RD
NASHUA, MT 59248-9036

Priority Date: AUGUST 28, 1920

Type of Historical Right: USE

Purpose (Use): STOCK

***Flow Rate:** A SPECIFIC FLOW RATE HAS NOT BEEN DECREED BECAUSE THIS USE CONSISTS OF STOCK DRINKING DIRECTLY FROM THE SOURCE, OR FROM A DITCH SYSTEM. THE FLOW RATE IS LIMITED TO THE MINIMUM AMOUNT HISTORICALLY NECESSARY TO SUSTAIN THIS PURPOSE.

***Volume:** THIS RIGHT INCLUDES THE AMOUNT OF WATER CONSUMPTIVELY USED FOR STOCKWATERING PURPOSES AT THE RATE OF 30 GALLONS PER DAY PER ANIMAL UNIT. ANIMAL UNITS SHALL BE BASED ON REASONABLE CARRYING CAPACITY AND HISTORICAL USE OF THE AREA SERVICED BY THIS WATER SOURCE.

***Source Name:** ENRIGHT COULEE

Source Type: SURFACE WATER

***Source Name:** UNNAMED TRIBUTARY OF ENRIGHT COULEE

Source Type: SURFACE WATER

***Source Name:** UNNAMED TRIBUTARY OF PORCUPINE CREEK

Source Type: SURFACE WATER

***Point of Diversion and Means of Diversion:**

ID Govt Lot Qtr Sec Sec Twp Rge County

1		12	30N	40E	VALLEY	
	Source Name:	ENRIGHT COULEE				
	Period of Diversion:	JANUARY 1 TO DECEMBER 31				
	Diversion Means:	LIVESTOCK DIRECT FROM SOURCE				
2		E2E2SW	1	30N	40E	VALLEY
	Source Name:	UNNAMED TRIBUTARY OF ENRIGHT COULEE				
	Period of Diversion:	JANUARY 1 TO DECEMBER 31				
	Diversion Means:	LIVESTOCK DIRECT FROM SOURCE				
3		S2	7	30N	41E	VALLEY
	Source Name:	ENRIGHT COULEE				
	Period of Diversion:	JANUARY 1 TO DECEMBER 31				
	Diversion Means:	LIVESTOCK DIRECT FROM SOURCE				
4		S2	8	30N	41E	VALLEY
	Source Name:	UNNAMED TRIBUTARY OF PORCUPINE CREEK				
	Period of Diversion:	JANUARY 1 TO DECEMBER 31				
	Diversion Means:	LIVESTOCK DIRECT FROM SOURCE				
5		W2NE	1	30N	40E	VALLEY
	*Source Name:	UNNAMED TRIBUTARY OF PORCUPINE CREEK				
	Period of Diversion:	JANUARY 1 TO DECEMBER 31				
	Diversion Means:	LIVESTOCK DIRECT FROM SOURCE				
6		N2NWSE	1	30N	40E	VALLEY
	*Source Name:	UNNAMED TRIBUTARY OF PORCUPINE CREEK				
	Period of Diversion:	JANUARY 1 TO DECEMBER 31				
	Diversion Means:	LIVESTOCK DIRECT FROM SOURCE				
7		S2NWSE	1	30N	40E	VALLEY
	Source Name:	UNNAMED TRIBUTARY OF ENRIGHT COULEE				
	Period of Diversion:	JANUARY 1 TO DECEMBER 31				
	Diversion Means:	LIVESTOCK DIRECT FROM SOURCE				
8		N2N2	7	30N	41E	VALLEY
	*Source Name:	UNNAMED TRIBUTARY OF PORCUPINE CREEK				
	Period of Diversion:	JANUARY 1 TO DECEMBER 31				
	Diversion Means:	LIVESTOCK DIRECT FROM SOURCE				
9		S2N2	7	30N	41E	VALLEY
	*Source Name:	UNNAMED TRIBUTARY OF ENRIGHT COULEE				
	Period of Diversion:	JANUARY 1 TO DECEMBER 31				
	Diversion Means:	LIVESTOCK DIRECT FROM SOURCE				
10		N2NW	8	30N	41E	VALLEY
	*Source Name:	UNNAMED TRIBUTARY OF PORCUPINE CREEK				

Period of Diversion: JANUARY 1 TO JULY 31
Diversion Means: LIVESTOCK DIRECT FROM SOURCE

11 S2N2 8 30N 41E VALLEY

Source Name: ENRIGHT COULEE
Period of Diversion: JANUARY 1 TO DECEMBER 31

Diversion Means: LIVESTOCK DIRECT FROM SOURCE

Period of Use: JANUARY 1 TO DECEMBER 31

***Place of Use:**

<u>ID</u>	<u>Acres</u>	<u>Govt Lot</u>	<u>Qtr Sec</u>	<u>Sec</u>	<u>Twp</u>	<u>Rge</u>	<u>County</u>
1				12	30N	40E	VALLEY
2			E2E2SW	1	30N	40E	VALLEY
3			S2	7	30N	41E	VALLEY
4			S2	8	30N	41E	VALLEY
5			W2NE	1	30N	40E	VALLEY
6			N2NWSE	1	30N	40E	VALLEY
7			S2NWSE	1	30N	40E	VALLEY
8			N2N2	7	30N	41E	VALLEY
9			S2N2	7	30N	41E	VALLEY
10			N2NW	8	30N	41E	VALLEY
11			S2N2	8	30N	41E	VALLEY

ALL OR A PART OF THE PLACE OF USE CONSISTS OF FEDERAL PUBLIC LANDS. THE WATER RIGHT USED ON THE PUBLIC LANDS IS APPURTENANT TO THE FOLLOWING PRIVATE LANDS: SEC 12 TWP 30N RGE 40E.

Remarks:

THE FOLLOWING ISSUES WERE IDENTIFIED BY THE DNRC DURING ITS EXAMINATION OF THIS WATER RIGHT CLAIM.

THIS CLAIM NUMBER WAS NOT INCLUDED IN THE BASIN 40O DECREE ISSUED 05/24/1995.

A BETTER UNDERSTANDING OF YOUR CLAIMED WATER RIGHT CAN BE OBTAINED BY COMPARING YOUR RIGHT WITH OTHER CLAIMS IN THE BASIN. FOR EXAMPLE, COMPARE PRIORITY DATES, FLOW RATES, VOLUMES, OR ACRES IRRIGATED. ALSO, YOUR WATER RIGHT MAY BE SUBJECT TO WATER RIGHTS IN ADJOINING SUBBASINS OR BASINS AS WELL AS BEING SUBJECT TO OTHER RIGHTS ON YOUR SOURCE OF SUPPLY. FINALLY, YOUR WATER RIGHT MAY BE SUBJECT TO INDIAN RESERVED AND FEDERAL RESERVED WATER RIGHTS.

COMPLETE DETAILS REGARDING THE DNRC PREPARATION OF THIS INTERLOCUTORY DECREE AND RELATED MATERIALS CAN BE REVIEWED AT THE OFFICE LOCATIONS IDENTIFIED IN THE DOCUMENT ENTITLED "NOTICE OF ENTRY OF INTERLOCUTORY DECREE AND NOTICE OF AVAILABILITY."

SEE GENERAL FINDINGS OF FACT AND CONCLUSIONS OF LAW FOR FURTHER EXPLANATION OF YOUR CLAIMED WATER RIGHT. THESE FINDINGS CAN BE FOUND AS INDICATED IN THE DOCUMENT ENTITLED "NOTICE OF ENTRY OF INTERLOCUTORY DECREE AND NOTICE OF AVAILABILITY." IF YOU NEED OBJECTION FORMS, OR HAVE QUESTIONS ABOUT WATER COURT PROCEDURES OR CHANGES TO YOUR RIGHT, YOU CAN CONTACT THE WATER COURT BY CALLING 1-800-624-3270 (WITHIN MONTANA ONLY) OR 1-406-586-4364, OR BY WRITING TO P.O. BOX 1389, BOZEMAN, MT 59771-1389.

INTERLOCUTORY DECREE
MILK RIVER, BELOW WHITEWATER INCLUDING PORCUPINE CREEK
BASIN 400
ABSTRACT OF WATER RIGHT CLAIM

IMPORTANT NOTICE

YOUR WATER RIGHT AS SHOWN ON THIS ABSTRACT MAY HAVE CHANGES FROM YOUR WATER RIGHT AS CLAIMED OR AMENDED. AN ASTERISK (*) HAS BEEN PLACED NEXT TO EACH ITEM CHANGED BY THE MONTANA WATER COURT OR BY THE DEPARTMENT OF NATURAL RESOURCES AND CONSERVATION (DNRC) DURING THE PREPARATION OF THIS INTERLOCUTORY DECREE. THESE CHANGES ARE AUTHORIZED BY THE MONTANA SUPREME COURT WATER RIGHT CLAIMS EXAMINATION RULES OR BY ORDER OF THE WATER COURT.

OBJECTIONS MAY BE FILED ACCORDING TO THE PROCEDURES OUTLINED IN THE DOCUMENT ENTITLED "NOTICE OF ENTRY OF INTERLOCUTORY DECREE AND NOTICE OF AVAILABILITY."

Water Right Number: 400 30138492 STATEMENT OF CLAIM
Version: 1 -- ORIGINAL RIGHT
Status: ACTIVE

Owners: CARLA R TIHISTA
821 GEER RD
NASHUA, MT 59248-9036
DOUGLAS J TIHISTA
821 GEER RD
NASHUA, MT 59248-9036

Priority Date: JANUARY 31, 1953

Type of Historical Right: USE

Purpose (Use): DOMESTIC

Flow Rate: 10.00 GPM

Volume: 5.04 AC-FT

Maximum Acres: 5.00

Source Name: GROUNDWATER

Source Type: GROUNDWATER

Point of Diversion and Means of Diversion:

<u>ID</u>	<u>Govt Lot</u>	<u>Qtr Sec</u>	<u>Sec</u>	<u>Twp</u>	<u>Rge</u>	<u>County</u>
1	8	NWSWSE	28	30N	41E	VALLEY

Period of Diversion: JANUARY 1 TO DECEMBER 31

Diversion Means: WELL

Period of Use: JANUARY 1 TO DECEMBER 31

Place of Use:

<u>ID</u>	<u>Acres</u>	<u>Govt Lot</u>	<u>Qtr Sec</u>	<u>Sec</u>	<u>Twp</u>	<u>Rge</u>	<u>County</u>
1		8	NWSWSE	28	30N	41E	VALLEY

Remarks:

THIS WATER RIGHT IS LOCATED, IN WHOLE OR IN PART, WITHIN THE BOUNDARY OF THE FORT PECK INDIAN RESERVATION.

THE FOLLOWING ISSUES WERE IDENTIFIED BY THE DNRC DURING ITS EXAMINATION OF THIS WATER RIGHT CLAIM.

THIS CLAIM NUMBER WAS NOT INCLUDED IN THE BASIN 40O DECREE ISSUED 05/24/1995.

A BETTER UNDERSTANDING OF YOUR CLAIMED WATER RIGHT CAN BE OBTAINED BY COMPARING YOUR RIGHT WITH OTHER CLAIMS IN THE BASIN. FOR EXAMPLE, COMPARE PRIORITY DATES, FLOW RATES, VOLUMES, OR ACRES IRRIGATED. ALSO, YOUR WATER RIGHT MAY BE SUBJECT TO WATER RIGHTS IN ADJOINING SUBBASINS OR BASINS AS WELL AS BEING SUBJECT TO OTHER RIGHTS ON YOUR SOURCE OF SUPPLY. FINALLY, YOUR WATER RIGHT MAY BE SUBJECT TO INDIAN RESERVED AND FEDERAL RESERVED WATER RIGHTS.

COMPLETE DETAILS REGARDING THE DNRC PREPARATION OF THIS INTERLOCUTORY DECREE AND RELATED MATERIALS CAN BE REVIEWED AT THE OFFICE LOCATIONS IDENTIFIED IN THE DOCUMENT ENTITLED "NOTICE OF ENTRY OF INTERLOCUTORY DECREE AND NOTICE OF AVAILABILITY."

SEE GENERAL FINDINGS OF FACT AND CONCLUSIONS OF LAW FOR FURTHER EXPLANATION OF YOUR CLAIMED WATER RIGHT. THESE FINDINGS CAN BE FOUND AS INDICATED IN THE DOCUMENT ENTITLED "NOTICE OF ENTRY OF INTERLOCUTORY DECREE AND NOTICE OF AVAILABILITY." IF YOU NEED OBJECTION FORMS, OR HAVE QUESTIONS ABOUT WATER COURT PROCEDURES OR CHANGES TO YOUR RIGHT, YOU CAN CONTACT THE WATER COURT BY CALLING 1-800-624-3270 (WITHIN MONTANA ONLY) OR 1-406-586-4364, OR BY WRITING TO P.O. BOX 1389, BOZEMAN, MT 59771-1389.

INTERLOCUTORY DECREE
MILK RIVER, BELOW WHITEWATER INCLUDING PORCUPINE CREEK
BASIN 400
ABSTRACT OF WATER RIGHT CLAIM

IMPORTANT NOTICE

YOUR WATER RIGHT AS SHOWN ON THIS ABSTRACT MAY HAVE CHANGES FROM YOUR WATER RIGHT AS CLAIMED OR AMENDED. AN ASTERISK (*) HAS BEEN PLACED NEXT TO EACH ITEM CHANGED BY THE MONTANA WATER COURT OR BY THE DEPARTMENT OF NATURAL RESOURCES AND CONSERVATION (DNRC) DURING THE PREPARATION OF THIS INTERLOCUTORY DECREE. THESE CHANGES ARE AUTHORIZED BY THE MONTANA SUPREME COURT WATER RIGHT CLAIMS EXAMINATION RULES OR BY ORDER OF THE WATER COURT.

OBJECTIONS MAY BE FILED ACCORDING TO THE PROCEDURES OUTLINED IN THE DOCUMENT ENTITLED "NOTICE OF ENTRY OF INTERLOCUTORY DECREE AND NOTICE OF AVAILABILITY."

Water Right Number: 400 30138494 STATEMENT OF CLAIM

Version: 1 -- ORIGINAL RIGHT

Status: ACTIVE

Owners: CARLA R TIHISTA
821 GEER RD
NASHUA, MT 59248-9036

DOUGLAS J TIHISTA
821 GEER RD
NASHUA, MT 59248-9036

Priority Date: AUGUST 28, 1920

Type of Historical Right: USE

Purpose (Use): STOCK

***Flow Rate:** A SPECIFIC FLOW RATE HAS NOT BEEN DECREED BECAUSE THIS USE CONSISTS OF STOCK DRINKING DIRECTLY FROM THE SOURCE, OR FROM A DITCH SYSTEM. THE FLOW RATE IS LIMITED TO THE MINIMUM AMOUNT HISTORICALLY NECESSARY TO SUSTAIN THIS PURPOSE.

***Volume:** THIS RIGHT INCLUDES THE AMOUNT OF WATER CONSUMPTIVELY USED FOR STOCKWATERING PURPOSES AT THE RATE OF 30 GALLONS PER DAY PER ANIMAL UNIT. ANIMAL UNITS SHALL BE BASED ON REASONABLE CARRYING CAPACITY AND HISTORICAL USE OF THE AREA SERVICED BY THIS WATER SOURCE.

Source Name: SPRING, UNNAMED TRIBUTARY OF ENRIGHT COULEE

Source Type: SURFACE WATER

***Source Name:** UNNAMED TRIBUTARY OF PORCUPINE CREEK

Source Type: SURFACE WATER

***Point of Diversion and Means of Diversion:**

<u>ID</u>	<u>Govt Lot</u>	<u>Qtr Sec</u>	<u>Sec</u>	<u>Twp</u>	<u>Rge</u>	<u>County</u>
1		N2S2	18	30N	41E	VALLEY

Source Name: SPRING, UNNAMED TRIBUTARY OF ENRIGHT COULEE

Period of Diversion: JANUARY 1 TO DECEMBER 31
Diversion Means: LIVESTOCK DIRECT FROM SOURCE
 2 N2 18 30N 41E VALLEY
Source Name: SPRING, UNNAMED TRIBUTARY OF ENRIGHT COULEE
Period of Diversion: JANUARY 1 TO DECEMBER 31
Diversion Means: LIVESTOCK DIRECT FROM SOURCE
 3 S2SE 7 30N 41E VALLEY
Source Name: SPRING, UNNAMED TRIBUTARY OF ENRIGHT COULEE
Period of Diversion: JANUARY 1 TO DECEMBER 31
Diversion Means: LIVESTOCK DIRECT FROM SOURCE
 4 E2SENESE 18 30N 41E VALLEY
***Source Name:** UNNAMED TRIBUTARY OF PORCUPINE CREEK
Period of Diversion: JANUARY 1 TO DECEMBER 31
Diversion Means: LIVESTOCK DIRECT FROM SOURCE

Period of Use: JANUARY 1 TO DECEMBER 31

***Place of Use:**

<u>ID</u>	<u>Acres</u>	<u>Govt Lot</u>	<u>Qtr Sec</u>	<u>Sec</u>	<u>Twp</u>	<u>Rge</u>	<u>County</u>
1			N2S2	18	30N	41E	VALLEY
2			N2	18	30N	41E	VALLEY
3			S2SE	7	30N	41E	VALLEY
4			E2SENESE	18	30N	41E	VALLEY

ALL OR A PART OF THE PLACE OF USE CONSISTS OF FEDERAL PUBLIC LANDS. THE WATER RIGHT USED ON THE PUBLIC LANDS IS APPURTENANT TO THE FOLLOWING PRIVATE LANDS: NW SEC 17 T30N R41E SEE THE CLAIM FILE FOR THE COMPLETE LEGAL LAND DESCRIPTION OF THE PRIVATE LAND TO WHICH THIS WATER RIGHT IS APPURTENANT.

Remarks:

THE FOLLOWING ISSUES WERE IDENTIFIED BY THE DNRC DURING ITS EXAMINATION OF THIS WATER RIGHT CLAIM.
 THIS CLAIM NUMBER WAS NOT INCLUDED IN THE BASIN 400 DECREE ISSUED 05/24/1995.

A BETTER UNDERSTANDING OF YOUR CLAIMED WATER RIGHT CAN BE OBTAINED BY COMPARING YOUR RIGHT WITH OTHER CLAIMS IN THE BASIN. FOR EXAMPLE, COMPARE PRIORITY DATES, FLOW RATES, VOLUMES, OR ACRES IRRIGATED. ALSO, YOUR WATER RIGHT MAY BE SUBJECT TO WATER RIGHTS IN ADJOINING SUBBASINS OR BASINS AS WELL AS BEING SUBJECT TO OTHER RIGHTS ON YOUR SOURCE OF SUPPLY. FINALLY, YOUR WATER RIGHT MAY BE SUBJECT TO INDIAN RESERVED AND FEDERAL RESERVED WATER RIGHTS.

COMPLETE DETAILS REGARDING THE DNRC PREPARATION OF THIS INTERLOCUTORY DECREE AND RELATED MATERIALS CAN BE REVIEWED AT THE OFFICE LOCATIONS IDENTIFIED IN THE DOCUMENT ENTITLED "NOTICE OF ENTRY OF INTERLOCUTORY DECREE AND NOTICE OF AVAILABILITY."

SEE GENERAL FINDINGS OF FACT AND CONCLUSIONS OF LAW FOR FURTHER EXPLANATION OF YOUR CLAIMED WATER RIGHT. THESE FINDINGS CAN BE FOUND AS INDICATED IN THE DOCUMENT ENTITLED "NOTICE OF ENTRY OF INTERLOCUTORY DECREE AND NOTICE OF AVAILABILITY." IF YOU NEED OBJECTION FORMS, OR HAVE QUESTIONS ABOUT WATER COURT PROCEDURES OR CHANGES TO YOUR RIGHT, YOU CAN CONTACT THE WATER COURT BY CALLING 1-800-624-3270 (WITHIN MONTANA ONLY) OR 1-406-586-4364, OR BY WRITING TO P.O. BOX 1389, BOZEMAN, MT 59771-1389.

INTERLOCUTORY DECREE
MILK RIVER, BELOW WHITEWATER INCLUDING PORCUPINE CREEK
BASIN 400
ABSTRACT OF WATER RIGHT CLAIM

IMPORTANT NOTICE

YOUR WATER RIGHT AS SHOWN ON THIS ABSTRACT MAY HAVE CHANGES FROM YOUR WATER RIGHT AS CLAIMED OR AMENDED. AN ASTERISK (*) HAS BEEN PLACED NEXT TO EACH ITEM CHANGED BY THE MONTANA WATER COURT OR BY THE DEPARTMENT OF NATURAL RESOURCES AND CONSERVATION (DNRC) DURING THE PREPARATION OF THIS INTERLOCUTORY DECREE. THESE CHANGES ARE AUTHORIZED BY THE MONTANA SUPREME COURT WATER RIGHT CLAIMS EXAMINATION RULES OR BY ORDER OF THE WATER COURT.

OBJECTIONS MAY BE FILED ACCORDING TO THE PROCEDURES OUTLINED IN THE DOCUMENT ENTITLED "NOTICE OF ENTRY OF INTERLOCUTORY DECREE AND NOTICE OF AVAILABILITY."

Water Right Number: 400 30138779 STATEMENT OF CLAIM

Version: 1 -- ORIGINAL RIGHT

Status: ACTIVE

Owners: EDWARDS, RANDALL W REVOCABLE LIVING TRUST
RANDALL W EDWARDS TRUSTEE
PO BOX 195
OPHEIM, MT 59250

Priority Date: DECEMBER 31, 1930

Type of Historical Right: USE

Purpose (Use): STOCK

***Flow Rate:** A SPECIFIC FLOW RATE HAS NOT BEEN DECREED BECAUSE THIS USE CONSISTS OF STOCK DRINKING DIRECTLY FROM THE SOURCE, OR FROM A DITCH SYSTEM. THE FLOW RATE IS LIMITED TO THE MINIMUM AMOUNT HISTORICALLY NECESSARY TO SUSTAIN THIS PURPOSE.

***Volume:** THIS RIGHT INCLUDES THE AMOUNT OF WATER CONSUMPTIVELY USED FOR STOCKWATERING PURPOSES AT THE RATE OF 30 GALLONS PER DAY PER ANIMAL UNIT. ANIMAL UNITS SHALL BE BASED ON REASONABLE CARRYING CAPACITY AND HISTORICAL USE OF THE AREA SERVICED BY THIS WATER SOURCE.

Source Name: UNNAMED TRIBUTARY OF PORCUPINE CREEK, MIDDLE FORK

Source Type: SURFACE WATER

Point of Diversion and Means of Diversion:

<u>ID</u>	<u>Govt Lot</u>	<u>Qtr Sec</u>	<u>Sec</u>	<u>Twp</u>	<u>Rge</u>	<u>County</u>
1	1	NENE	2	34N	40E	VALLEY

Period of Diversion: JANUARY 1 TO DECEMBER 31

Diversion Means: LIVESTOCK DIRECT FROM SOURCE

2		E2SENE	2	34N	40E	VALLEY
---	--	--------	---	-----	-----	--------

Period of Diversion: JANUARY 1 TO DECEMBER 31

Diversion Means: LIVESTOCK DIRECT FROM SOURCE

3 W2NESE 9 35N 40E VALLEY

Period of Diversion: JANUARY 1 TO DECEMBER 31

Diversion Means: LIVESTOCK DIRECT FROM SOURCE

Period of Use: JANUARY 1 TO DECEMBER 31

Place of Use:

<u>ID</u>	<u>Acres</u>	<u>Govt Lot</u>	<u>Qtr Sec</u>	<u>Sec</u>	<u>Twp</u>	<u>Rge</u>	<u>County</u>
1		1	NENE	2	34N	40E	VALLEY
2			E2SENE	2	34N	40E	VALLEY
3			W2NESE	9	35N	40E	VALLEY

Remarks:

THE FOLLOWING ISSUES WERE IDENTIFIED BY THE DNRC DURING ITS EXAMINATION OF THIS WATER RIGHT CLAIM.

THIS CLAIM NUMBER WAS NOT INCLUDED IN THE BASIN 400 DECREE ISSUED 05/24/1995.

ACCORDING TO CADASTRAL PROPERTY OWNERSHIP RECORDS, AS OF 05/02/2023 , A PORTION OF THE PROPERTY ON WHICH THIS WATER RIGHT IS USED APPEARS TO BE OWNED BY EDWARDS FAMILY REVOCABLE LIVING TRUST, PO BOX 194, OPHEIM, MT 59250.

A BETTER UNDERSTANDING OF YOUR CLAIMED WATER RIGHT CAN BE OBTAINED BY COMPARING YOUR RIGHT WITH OTHER CLAIMS IN THE BASIN. FOR EXAMPLE, COMPARE PRIORITY DATES, FLOW RATES, VOLUMES, OR ACRES IRRIGATED. ALSO, YOUR WATER RIGHT MAY BE SUBJECT TO WATER RIGHTS IN ADJOINING SUBBASINS OR BASINS AS WELL AS BEING SUBJECT TO OTHER RIGHTS ON YOUR SOURCE OF SUPPLY. FINALLY, YOUR WATER RIGHT MAY BE SUBJECT TO INDIAN RESERVED AND FEDERAL RESERVED WATER RIGHTS.

COMPLETE DETAILS REGARDING THE DNRC PREPARATION OF THIS INTERLOCUTORY DECREE AND RELATED MATERIALS CAN BE REVIEWED AT THE OFFICE LOCATIONS IDENTIFIED IN THE DOCUMENT ENTITLED "NOTICE OF ENTRY OF INTERLOCUTORY DECREE AND NOTICE OF AVAILABILITY."

SEE GENERAL FINDINGS OF FACT AND CONCLUSIONS OF LAW FOR FURTHER EXPLANATION OF YOUR CLAIMED WATER RIGHT. THESE FINDINGS CAN BE FOUND AS INDICATED IN THE DOCUMENT ENTITLED "NOTICE OF ENTRY OF INTERLOCUTORY DECREE AND NOTICE OF AVAILABILITY." IF YOU NEED OBJECTION FORMS, OR HAVE QUESTIONS ABOUT WATER COURT PROCEDURES OR CHANGES TO YOUR RIGHT, YOU CAN CONTACT THE WATER COURT BY CALLING 1-800-624-3270 (WITHIN MONTANA ONLY) OR 1-406-586-4364, OR BY WRITING TO P.O. BOX 1389, BOZEMAN, MT 59771-1389.

INTERLOCUTORY DECREE
MILK RIVER, BELOW WHITEWATER INCLUDING PORCUPINE CREEK
BASIN 400
ABSTRACT OF WATER RIGHT CLAIM

IMPORTANT NOTICE

YOUR WATER RIGHT AS SHOWN ON THIS ABSTRACT MAY HAVE CHANGES FROM YOUR WATER RIGHT AS CLAIMED OR AMENDED. AN ASTERISK (*) HAS BEEN PLACED NEXT TO EACH ITEM CHANGED BY THE MONTANA WATER COURT OR BY THE DEPARTMENT OF NATURAL RESOURCES AND CONSERVATION (DNRC) DURING THE PREPARATION OF THIS INTERLOCUTORY DECREE. THESE CHANGES ARE AUTHORIZED BY THE MONTANA SUPREME COURT WATER RIGHT CLAIMS EXAMINATION RULES OR BY ORDER OF THE WATER COURT.

OBJECTIONS MAY BE FILED ACCORDING TO THE PROCEDURES OUTLINED IN THE DOCUMENT ENTITLED "NOTICE OF ENTRY OF INTERLOCUTORY DECREE AND NOTICE OF AVAILABILITY."

Water Right Number: 400 30138783 STATEMENT OF CLAIM
Version: 1 -- ORIGINAL RIGHT
Status: ACTIVE

Owners: HAROLD DOHLEN
PO BOX 46
OPHEIM, MT 59250

***Priority Date:** DECEMBER 31, 1941

Type of Historical Right: USE

Purpose (Use): STOCK

***Flow Rate:** A SPECIFIC FLOW RATE HAS NOT BEEN DECREED BECAUSE THIS USE CONSISTS OF STOCK DRINKING DIRECTLY FROM THE SOURCE, OR FROM A DITCH SYSTEM. THE FLOW RATE IS LIMITED TO THE MINIMUM AMOUNT HISTORICALLY NECESSARY TO SUSTAIN THIS PURPOSE.

***Volume:** THIS RIGHT INCLUDES THE AMOUNT OF WATER CONSUMPTIVELY USED FOR STOCKWATERING PURPOSES AT THE RATE OF 30 GALLONS PER DAY PER ANIMAL UNIT. ANIMAL UNITS SHALL BE BASED ON REASONABLE CARRYING CAPACITY AND HISTORICAL USE OF THE AREA SERVICED BY THIS WATER SOURCE.

Source Name: UNNAMED TRIBUTARY OF SNOW COULEE
Source Type: SURFACE WATER

***Point of Diversion and Means of Diversion:**

<u>ID</u>	<u>Govt Lot</u>	<u>Qtr</u>	<u>Sec</u>	<u>Twp</u>	<u>Rge</u>	<u>County</u>
1			14	34N	41E	VALLEY

Period of Diversion: JANUARY 1 TO DECEMBER 31

Diversion Means: LIVESTOCK DIRECT FROM SOURCE

2		W2W2	13	34N	41E	VALLEY
---	--	------	----	-----	-----	--------

Period of Diversion: JANUARY 1 TO DECEMBER 31

Diversion Means: LIVESTOCK DIRECT FROM SOURCE

3 23 34N 41E VALLEY

Period of Diversion: JANUARY 1 TO DECEMBER 31

Diversion Means: LIVESTOCK DIRECT FROM SOURCE

4 W2W2 24 34N 41E VALLEY

Period of Diversion: JANUARY 1 TO DECEMBER 31

Diversion Means: LIVESTOCK DIRECT FROM SOURCE

Period of Use: JANUARY 1 TO DECEMBER 31

***Place of Use:**

<u>ID</u>	<u>Acres</u>	<u>Govt Lot</u>	<u>Qtr Sec</u>	<u>Sec</u>	<u>Twp</u>	<u>Rge</u>	<u>County</u>
1				14	34N	41E	VALLEY
2			W2W2	13	34N	41E	VALLEY
3				23	34N	41E	VALLEY
4			W2W2	24	34N	41E	VALLEY

Remarks:

THE FOLLOWING ISSUES WERE IDENTIFIED BY THE DNRC DURING ITS EXAMINATION OF THIS WATER RIGHT CLAIM.

THIS CLAIM NUMBER WAS NOT INCLUDED IN THE BASIN 400 DECREE ISSUED 05/24/1995.

A BETTER UNDERSTANDING OF YOUR CLAIMED WATER RIGHT CAN BE OBTAINED BY COMPARING YOUR RIGHT WITH OTHER CLAIMS IN THE BASIN. FOR EXAMPLE, COMPARE PRIORITY DATES, FLOW RATES, VOLUMES, OR ACRES IRRIGATED. ALSO, YOUR WATER RIGHT MAY BE SUBJECT TO WATER RIGHTS IN ADJOINING SUBBASINS OR BASINS AS WELL AS BEING SUBJECT TO OTHER RIGHTS ON YOUR SOURCE OF SUPPLY. FINALLY, YOUR WATER RIGHT MAY BE SUBJECT TO INDIAN RESERVED AND FEDERAL RESERVED WATER RIGHTS.

COMPLETE DETAILS REGARDING THE DNRC PREPARATION OF THIS INTERLOCUTORY DECREE AND RELATED MATERIALS CAN BE REVIEWED AT THE OFFICE LOCATIONS IDENTIFIED IN THE DOCUMENT ENTITLED "NOTICE OF ENTRY OF INTERLOCUTORY DECREE AND NOTICE OF AVAILABILITY."

SEE GENERAL FINDINGS OF FACT AND CONCLUSIONS OF LAW FOR FURTHER EXPLANATION OF YOUR CLAIMED WATER RIGHT. THESE FINDINGS CAN BE FOUND AS INDICATED IN THE DOCUMENT ENTITLED "NOTICE OF ENTRY OF INTERLOCUTORY DECREE AND NOTICE OF AVAILABILITY." IF YOU NEED OBJECTION FORMS, OR HAVE QUESTIONS ABOUT WATER COURT PROCEDURES OR CHANGES TO YOUR RIGHT, YOU CAN CONTACT THE WATER COURT BY CALLING 1-800-624-3270 (WITHIN MONTANA ONLY) OR 1-406-586-4364, OR BY WRITING TO P.O. BOX 1389, BOZEMAN, MT 59771-1389.

INTERLOCUTORY DECREE
MILK RIVER, BELOW WHITEWATER INCLUDING PORCUPINE CREEK
BASIN 400
ABSTRACT OF WATER RIGHT CLAIM

IMPORTANT NOTICE

YOUR WATER RIGHT AS SHOWN ON THIS ABSTRACT MAY HAVE CHANGES FROM YOUR WATER RIGHT AS CLAIMED OR AMENDED. AN ASTERISK (*) HAS BEEN PLACED NEXT TO EACH ITEM CHANGED BY THE MONTANA WATER COURT OR BY THE DEPARTMENT OF NATURAL RESOURCES AND CONSERVATION (DNRC) DURING THE PREPARATION OF THIS INTERLOCUTORY DECREE. THESE CHANGES ARE AUTHORIZED BY THE MONTANA SUPREME COURT WATER RIGHT CLAIMS EXAMINATION RULES OR BY ORDER OF THE WATER COURT.

OBJECTIONS MAY BE FILED ACCORDING TO THE PROCEDURES OUTLINED IN THE DOCUMENT ENTITLED "NOTICE OF ENTRY OF INTERLOCUTORY DECREE AND NOTICE OF AVAILABILITY."

Water Right Number: 400 30138877 STATEMENT OF CLAIM

Version: 1 -- ORIGINAL RIGHT

Status: ACTIVE

Owners: HAROLD DOHLEN
149 DOHLEN RD
OPHEIM, MT 59250-8706

MIKE DOHLEN
149 DOHLEN RD
OPHEIM, MT 59250-8706

KARLA SNEDIGAR
149 DOHLEN RD
OPHEIM, MT 59250-8706

***Priority Date:** DECEMBER 31, 1941

Type of Historical Right: USE

Purpose (Use): STOCK

***Flow Rate:** A SPECIFIC FLOW RATE HAS NOT BEEN DECREED BECAUSE THIS USE CONSISTS OF STOCK DRINKING DIRECTLY FROM THE SOURCE, OR FROM A DITCH SYSTEM. THE FLOW RATE IS LIMITED TO THE MINIMUM AMOUNT HISTORICALLY NECESSARY TO SUSTAIN THIS PURPOSE.

***Volume:** THIS RIGHT INCLUDES THE AMOUNT OF WATER CONSUMPTIVELY USED FOR STOCKWATERING PURPOSES AT THE RATE OF 30 GALLONS PER DAY PER ANIMAL UNIT. ANIMAL UNITS SHALL BE BASED ON REASONABLE CARRYING CAPACITY AND HISTORICAL USE OF THE AREA SERVICED BY THIS WATER SOURCE.

Source Name: SNOW COULEE

Source Type: GROUNDWATER

Source Name: UNNAMED TRIBUTARY OF SNOW COULEE

Source Type: SURFACE WATER

***Point of Diversion and Means of Diversion:**

<u>ID</u>	<u>Govt Lot</u>	<u>Qtr</u>	<u>Sec</u>	<u>Twp</u>	<u>Rge</u>	<u>County</u>
1		S2	11	34N	41E	VALLEY
Source Name:		UNNAMED TRIBUTARY OF SNOW COULEE				
Period of Diversion:		JANUARY 1 TO DECEMBER 31				
Diversion Means:		LIVESTOCK DIRECT FROM SOURCE				
2		SE	15	34N	41E	VALLEY
Source Name:		UNNAMED TRIBUTARY OF SNOW COULEE				
Period of Diversion:		JANUARY 1 TO DECEMBER 31				
Diversion Means:		LIVESTOCK DIRECT FROM SOURCE				
3		W2NW	23	34N	41E	VALLEY
Source Name:		UNNAMED TRIBUTARY OF SNOW COULEE				
Period of Diversion:		JANUARY 1 TO DECEMBER 31				
Diversion Means:		LIVESTOCK DIRECT FROM SOURCE				
4		SWSW	14	34N	41E	VALLEY
Source Name:		UNNAMED TRIBUTARY OF SNOW COULEE				
Period of Diversion:		JANUARY 1 TO DECEMBER 31				
Diversion Means:		LIVESTOCK DIRECT FROM SOURCE				
5		SW	11	34N	41E	VALLEY
Source Name:		SNOW COULEE				
Period of Diversion:		JANUARY 1 TO DECEMBER 31				
Diversion Means:		LIVESTOCK DIRECT FROM SOURCE				

Period of Use: JANUARY 1 TO DECEMBER 31

***Place of Use:**

<u>ID</u>	<u>Acres</u>	<u>Govt Lot</u>	<u>Qtr</u>	<u>Sec</u>	<u>Twp</u>	<u>Rge</u>	<u>County</u>
1			S2	11	34N	41E	VALLEY
2			SE	15	34N	41E	VALLEY
3			W2NW	23	34N	41E	VALLEY
4			SWSW	14	34N	41E	VALLEY
5			SW	11	34N	41E	VALLEY

Remarks:

THE FOLLOWING ISSUES WERE IDENTIFIED BY THE DNRC DURING ITS EXAMINATION OF THIS WATER RIGHT CLAIM.
 THIS CLAIM NUMBER WAS NOT INCLUDED IN THE BASIN 40O DECREE ISSUED 05/24/1995.

A BETTER UNDERSTANDING OF YOUR CLAIMED WATER RIGHT CAN BE OBTAINED BY COMPARING YOUR RIGHT WITH OTHER CLAIMS IN THE BASIN. FOR EXAMPLE, COMPARE PRIORITY DATES, FLOW RATES, VOLUMES, OR ACRES IRRIGATED. ALSO, YOUR WATER RIGHT MAY BE SUBJECT TO WATER RIGHTS IN ADJOINING SUBBASINS OR BASINS AS WELL AS BEING SUBJECT TO OTHER RIGHTS ON YOUR SOURCE OF SUPPLY. FINALLY, YOUR WATER RIGHT MAY BE SUBJECT TO INDIAN RESERVED AND FEDERAL RESERVED WATER RIGHTS.

COMPLETE DETAILS REGARDING THE DNRC PREPARATION OF THIS INTERLOCUTORY DECREE AND RELATED MATERIALS CAN BE REVIEWED AT THE OFFICE LOCATIONS IDENTIFIED IN THE DOCUMENT ENTITLED "NOTICE OF ENTRY OF INTERLOCUTORY DECREE AND NOTICE OF AVAILABILITY."

SEE GENERAL FINDINGS OF FACT AND CONCLUSIONS OF LAW FOR FURTHER EXPLANATION OF YOUR CLAIMED WATER RIGHT. THESE FINDINGS CAN BE FOUND AS INDICATED IN THE DOCUMENT ENTITLED "NOTICE OF ENTRY OF INTERLOCUTORY DECREE AND NOTICE OF AVAILABILITY." IF YOU NEED OBJECTION FORMS, OR HAVE QUESTIONS ABOUT WATER COURT PROCEDURES OR CHANGES TO YOUR RIGHT, YOU CAN CONTACT THE WATER COURT BY CALLING 1-800-624-3270 (WITHIN MONTANA ONLY) OR 1-406-586-4364, OR BY WRITING TO P.O. BOX 1389, BOZEMAN, MT 59771-1389.

INTERLOCUTORY DECREE
MILK RIVER, BELOW WHITEWATER INCLUDING PORCUPINE CREEK
BASIN 400
ABSTRACT OF WATER RIGHT CLAIM

IMPORTANT NOTICE

YOUR WATER RIGHT AS SHOWN ON THIS ABSTRACT MAY HAVE CHANGES FROM YOUR WATER RIGHT AS CLAIMED OR AMENDED. AN ASTERISK (*) HAS BEEN PLACED NEXT TO EACH ITEM CHANGED BY THE MONTANA WATER COURT OR BY THE DEPARTMENT OF NATURAL RESOURCES AND CONSERVATION (DNRC) DURING THE PREPARATION OF THIS INTERLOCUTORY DECREE. THESE CHANGES ARE AUTHORIZED BY THE MONTANA SUPREME COURT WATER RIGHT CLAIMS EXAMINATION RULES OR BY ORDER OF THE WATER COURT.

OBJECTIONS MAY BE FILED ACCORDING TO THE PROCEDURES OUTLINED IN THE DOCUMENT ENTITLED "NOTICE OF ENTRY OF INTERLOCUTORY DECREE AND NOTICE OF AVAILABILITY."

Water Right Number: 400 30138895 STATEMENT OF CLAIM

Version: 1 -- ORIGINAL RIGHT

Status: ACTIVE

Owners: CARLA R TIHISTA
821 GEER RD
NASHUA, MT 59248-9036

DOUGLAS J TIHISTA
821 GEER RD
NASHUA, MT 59248-9036

Priority Date: DECEMBER 19, 1913

Type of Historical Right: USE

Purpose (Use): STOCK

***Flow Rate:** A SPECIFIC FLOW RATE HAS NOT BEEN DECREED BECAUSE THIS USE CONSISTS OF STOCK DRINKING DIRECTLY FROM THE SOURCE, OR FROM A DITCH SYSTEM. THE FLOW RATE IS LIMITED TO THE MINIMUM AMOUNT HISTORICALLY NECESSARY TO SUSTAIN THIS PURPOSE.

***Volume:** THIS RIGHT INCLUDES THE AMOUNT OF WATER CONSUMPTIVELY USED FOR STOCKWATERING PURPOSES AT THE RATE OF 30 GALLONS PER DAY PER ANIMAL UNIT. ANIMAL UNITS SHALL BE BASED ON REASONABLE CARRYING CAPACITY AND HISTORICAL USE OF THE AREA SERVICED BY THIS WATER SOURCE.

***Source Name:** UNNAMED TRIBUTARY OF JOHNSON COULEE

Source Type: SURFACE WATER

Point of Diversion and Means of Diversion:

<u>ID</u>	<u>Govt Lot</u>	<u>Qtr Sec</u>	<u>Sec</u>	<u>Twp</u>	<u>Rge</u>	<u>County</u>
1	8	SWSE	28	30N	41E	VALLEY

Period of Diversion: JANUARY 1 TO DECEMBER 31

Diversion Means: LIVESTOCK DIRECT FROM SOURCE

Period of Use: JANUARY 1 TO DECEMBER 31

Place of Use:

<u>ID</u>	<u>Acres</u>	<u>Govt Lot</u>	<u>Qtr Sec</u>	<u>Sec</u>	<u>Twp</u>	<u>Rge</u>	<u>County</u>
1		8	SWSE	28	30N	41E	VALLEY

Remarks:

THIS WATER RIGHT IS LOCATED, IN WHOLE OR IN PART, WITHIN THE BOUNDARY OF THE INDIAN RESERVATION.

THE FOLLOWING ISSUES WERE IDENTIFIED BY THE DNRC DURING ITS EXAMINATION OF THIS WATER RIGHT CLAIM.

THIS CLAIM NUMBER WAS NOT INCLUDED IN THE BASIN 400 DECREE ISSUED 05/24/1995.

A BETTER UNDERSTANDING OF YOUR CLAIMED WATER RIGHT CAN BE OBTAINED BY COMPARING YOUR RIGHT WITH OTHER CLAIMS IN THE BASIN. FOR EXAMPLE, COMPARE PRIORITY DATES, FLOW RATES, VOLUMES, OR ACRES IRRIGATED. ALSO, YOUR WATER RIGHT MAY BE SUBJECT TO WATER RIGHTS IN ADJOINING SUBBASINS OR BASINS AS WELL AS BEING SUBJECT TO OTHER RIGHTS ON YOUR SOURCE OF SUPPLY. FINALLY, YOUR WATER RIGHT MAY BE SUBJECT TO INDIAN RESERVED AND FEDERAL RESERVED WATER RIGHTS.

COMPLETE DETAILS REGARDING THE DNRC PREPARATION OF THIS INTERLOCUTORY DECREE AND RELATED MATERIALS CAN BE REVIEWED AT THE OFFICE LOCATIONS IDENTIFIED IN THE DOCUMENT ENTITLED "NOTICE OF ENTRY OF INTERLOCUTORY DECREE AND NOTICE OF AVAILABILITY."

SEE GENERAL FINDINGS OF FACT AND CONCLUSIONS OF LAW FOR FURTHER EXPLANATION OF YOUR CLAIMED WATER RIGHT. THESE FINDINGS CAN BE FOUND AS INDICATED IN THE DOCUMENT ENTITLED "NOTICE OF ENTRY OF INTERLOCUTORY DECREE AND NOTICE OF AVAILABILITY." IF YOU NEED OBJECTION FORMS, OR HAVE QUESTIONS ABOUT WATER COURT PROCEDURES OR CHANGES TO YOUR RIGHT, YOU CAN CONTACT THE WATER COURT BY CALLING 1-800-624-3270 (WITHIN MONTANA ONLY) OR 1-406-586-4364, OR BY WRITING TO P.O. BOX 1389, BOZEMAN, MT 59771-1389.

INTERLOCUTORY DECREE
MILK RIVER, BELOW WHITEWATER INCLUDING PORCUPINE CREEK
BASIN 400
ABSTRACT OF WATER RIGHT CLAIM

IMPORTANT NOTICE

YOUR WATER RIGHT AS SHOWN ON THIS ABSTRACT MAY HAVE CHANGES FROM YOUR WATER RIGHT AS CLAIMED OR AMENDED. AN ASTERISK (*) HAS BEEN PLACED NEXT TO EACH ITEM CHANGED BY THE MONTANA WATER COURT OR BY THE DEPARTMENT OF NATURAL RESOURCES AND CONSERVATION (DNRC) DURING THE PREPARATION OF THIS INTERLOCUTORY DECREE. THESE CHANGES ARE AUTHORIZED BY THE MONTANA SUPREME COURT WATER RIGHT CLAIMS EXAMINATION RULES OR BY ORDER OF THE WATER COURT.

OBJECTIONS MAY BE FILED ACCORDING TO THE PROCEDURES OUTLINED IN THE DOCUMENT ENTITLED "NOTICE OF ENTRY OF INTERLOCUTORY DECREE AND NOTICE OF AVAILABILITY."

Water Right Number: 400 30139088 STATEMENT OF CLAIM
Version: 1 -- ORIGINAL RIGHT
Status: ACTIVE

Owners: JEREMY J TIHISTA
158 TIHISTA RD
NASHUA, MT 59248-9014
MARY KATE TIHISTA
158 TIHISTA RD
NASHUA, MT 59248-9014

Priority Date: AUGUST 28, 1920

Type of Historical Right: USE

Purpose (Use): STOCK

***Flow Rate:** A SPECIFIC FLOW RATE HAS NOT BEEN DECREED BECAUSE THIS USE CONSISTS OF STOCK DRINKING DIRECTLY FROM THE SOURCE, OR FROM A DITCH SYSTEM. THE FLOW RATE IS LIMITED TO THE MINIMUM AMOUNT HISTORICALLY NECESSARY TO SUSTAIN THIS PURPOSE.

***Volume:** THIS RIGHT INCLUDES THE AMOUNT OF WATER CONSUMPTIVELY USED FOR STOCKWATERING PURPOSES AT THE RATE OF 30 GALLONS PER DAY PER ANIMAL UNIT. ANIMAL UNITS SHALL BE BASED ON REASONABLE CARRYING CAPACITY AND HISTORICAL USE OF THE AREA SERVICED BY THIS WATER SOURCE.

Source Name: UNNAMED TRIBUTARY OF PORCUPINE CREEK

Source Type: SURFACE WATER

***Point of Diversion and Means of Diversion:**

<u>ID</u>	<u>Govt Lot</u>	<u>Qtr Sec</u>	<u>Sec</u>	<u>Twp</u>	<u>Rge</u>	<u>County</u>
1		NENE	35	31N	40E	VALLEY

Period of Diversion: JANUARY 1 TO DECEMBER 31

Diversion Means: LIVESTOCK DIRECT FROM SOURCE

2		SENE	35	31N	40E	VALLEY
---	--	------	----	-----	-----	--------

Period of Diversion: JANUARY 1 TO DECEMBER 31

Diversion Means: LIVESTOCK DIRECT FROM SOURCE

3 NESE 35 31N 40E VALLEY

Period of Diversion: JANUARY 1 TO DECEMBER 31

Diversion Means: LIVESTOCK DIRECT FROM SOURCE

4 NWNE 35 31N 41E VALLEY

Period of Diversion: JANUARY 1 TO DECEMBER 31

Diversion Means: LIVESTOCK DIRECT FROM SOURCE

Period of Use: JANUARY 1 TO DECEMBER 31

***Place of Use:**

<u>ID</u>	<u>Acres</u>	<u>Govt Lot</u>	<u>Qtr Sec</u>	<u>Sec</u>	<u>Twp</u>	<u>Rge</u>	<u>County</u>
1			NENE	35	31N	40E	VALLEY
2			SENE	35	31N	40E	VALLEY
3			NESE	35	31N	40E	VALLEY
4			NWNE	35	31N	41E	VALLEY

Remarks:

THE FOLLOWING ISSUES WERE IDENTIFIED BY THE DNRC DURING ITS EXAMINATION OF THIS WATER RIGHT CLAIM.

THIS CLAIM NUMBER WAS NOT INCLUDED IN THE BASIN 400 DECREE ISSUED 05/24/1995.

A BETTER UNDERSTANDING OF YOUR CLAIMED WATER RIGHT CAN BE OBTAINED BY COMPARING YOUR RIGHT WITH OTHER CLAIMS IN THE BASIN. FOR EXAMPLE, COMPARE PRIORITY DATES, FLOW RATES, VOLUMES, OR ACRES IRRIGATED. ALSO, YOUR WATER RIGHT MAY BE SUBJECT TO WATER RIGHTS IN ADJOINING SUBBASINS OR BASINS AS WELL AS BEING SUBJECT TO OTHER RIGHTS ON YOUR SOURCE OF SUPPLY. FINALLY, YOUR WATER RIGHT MAY BE SUBJECT TO INDIAN RESERVED AND FEDERAL RESERVED WATER RIGHTS.

COMPLETE DETAILS REGARDING THE DNRC PREPARATION OF THIS INTERLOCUTORY DECREE AND RELATED MATERIALS CAN BE REVIEWED AT THE OFFICE LOCATIONS IDENTIFIED IN THE DOCUMENT ENTITLED "NOTICE OF ENTRY OF INTERLOCUTORY DECREE AND NOTICE OF AVAILABILITY."

SEE GENERAL FINDINGS OF FACT AND CONCLUSIONS OF LAW FOR FURTHER EXPLANATION OF YOUR CLAIMED WATER RIGHT. THESE FINDINGS CAN BE FOUND AS INDICATED IN THE DOCUMENT ENTITLED "NOTICE OF ENTRY OF INTERLOCUTORY DECREE AND NOTICE OF AVAILABILITY." IF YOU NEED OBJECTION FORMS, OR HAVE QUESTIONS ABOUT WATER COURT PROCEDURES OR CHANGES TO YOUR RIGHT, YOU CAN CONTACT THE WATER COURT BY CALLING 1-800-624-3270 (WITHIN MONTANA ONLY) OR 1-406-586-4364, OR BY WRITING TO P.O. BOX 1389, BOZEMAN, MT 59771-1389.

INTERLOCUTORY DECREE
MILK RIVER, BELOW WHITEWATER INCLUDING PORCUPINE CREEK
BASIN 400
ABSTRACT OF WATER RIGHT CLAIM

IMPORTANT NOTICE

YOUR WATER RIGHT AS SHOWN ON THIS ABSTRACT MAY HAVE CHANGES FROM YOUR WATER RIGHT AS CLAIMED OR AMENDED. AN ASTERISK (*) HAS BEEN PLACED NEXT TO EACH ITEM CHANGED BY THE MONTANA WATER COURT OR BY THE DEPARTMENT OF NATURAL RESOURCES AND CONSERVATION (DNRC) DURING THE PREPARATION OF THIS INTERLOCUTORY DECREE. THESE CHANGES ARE AUTHORIZED BY THE MONTANA SUPREME COURT WATER RIGHT CLAIMS EXAMINATION RULES OR BY ORDER OF THE WATER COURT.

OBJECTIONS MAY BE FILED ACCORDING TO THE PROCEDURES OUTLINED IN THE DOCUMENT ENTITLED "NOTICE OF ENTRY OF INTERLOCUTORY DECREE AND NOTICE OF AVAILABILITY."

Water Right Number: 400 30139089 STATEMENT OF CLAIM

Version: 1 -- ORIGINAL RIGHT

Status: ACTIVE

Owners: JEREMY J TIHISTA
158 TIHISTA RD
NASHUA, MT 59248-9014

MARY KATE TIHISTA
158 TIHISTA RD
NASHUA, MT 59248-9014

Priority Date: AUGUST 28, 1920

Type of Historical Right: USE

Purpose (Use): STOCK

***Flow Rate:** A SPECIFIC FLOW RATE HAS NOT BEEN DECREED BECAUSE THIS USE CONSISTS OF STOCK DRINKING DIRECTLY FROM THE SOURCE, OR FROM A DITCH SYSTEM. THE FLOW RATE IS LIMITED TO THE MINIMUM AMOUNT HISTORICALLY NECESSARY TO SUSTAIN THIS PURPOSE.

***Volume:** THIS RIGHT INCLUDES THE AMOUNT OF WATER CONSUMPTIVELY USED FOR STOCKWATERING PURPOSES AT THE RATE OF 30 GALLONS PER DAY PER ANIMAL UNIT. ANIMAL UNITS SHALL BE BASED ON REASONABLE CARRYING CAPACITY AND HISTORICAL USE OF THE AREA SERVICED BY THIS WATER SOURCE.

Source Name: ENRIGHT COULEE

Source Type: SURFACE WATER

Source Name: UNNAMED TRIBUTARY OF ENRIGHT COULEE

Source Type: SURFACE WATER

***Point of Diversion and Means of Diversion:**

<u>ID</u>	<u>Govt Lot</u>	<u>Qtr</u>	<u>Sec</u>	<u>Twp</u>	<u>Rge</u>	<u>County</u>
1		S2S2	2	30N	40E	VALLEY

Source Name: ENRIGHT COULEE

	Period of Diversion:	JANUARY 1 TO DECEMBER 31					
	Diversion Means:	LIVESTOCK DIRECT FROM SOURCE					
2			2	30N	40E	VALLEY	
	Source Name:	UNNAMED TRIBUTARY OF ENRIGHT COULEE					
	Period of Diversion:	JANUARY 1 TO DECEMBER 31					
	Diversion Means:	LIVESTOCK DIRECT FROM SOURCE					
3			S2	35	31N	40E	VALLEY
	Source Name:	UNNAMED TRIBUTARY OF ENRIGHT COULEE					
	Period of Diversion:	JANUARY 1 TO DECEMBER 31					
	Diversion Means:	LIVESTOCK DIRECT FROM SOURCE					
4			W2	1	30N	40E	VALLEY
	Source Name:	UNNAMED TRIBUTARY OF ENRIGHT COULEE					
	Period of Diversion:	JANUARY 1 TO DECEMBER 31					
	Diversion Means:	LIVESTOCK DIRECT FROM SOURCE					
5			NE	11	30N	40E	VALLEY
	Source Name:	ENRIGHT COULEE					
	Period of Diversion:	JANUARY 1 TO DECEMBER 31					
	Diversion Means:	LIVESTOCK DIRECT FROM SOURCE					
6				11	30N	40E	VALLEY
	Source Name:	UNNAMED TRIBUTARY OF ENRIGHT COULEE					
	Period of Diversion:	JANUARY 1 TO DECEMBER 31					
	Diversion Means:	LIVESTOCK DIRECT FROM SOURCE					
7			NE	14	30N	40E	VALLEY
	Source Name:	UNNAMED TRIBUTARY OF ENRIGHT COULEE					
	Period of Diversion:	JANUARY 1 TO DECEMBER 31					
	Diversion Means:	LIVESTOCK DIRECT FROM SOURCE					
8			N2	13	30N	40E	VALLEY
	Source Name:	UNNAMED TRIBUTARY OF ENRIGHT COULEE					
	Period of Diversion:	JANUARY 1 TO DECEMBER 31					
	Diversion Means:	LIVESTOCK DIRECT FROM SOURCE					
9			N2S2	13	30N	40E	VALLEY
	Source Name:	UNNAMED TRIBUTARY OF ENRIGHT COULEE					
	Period of Diversion:	JANUARY 1 TO DECEMBER 31					
	Diversion Means:	LIVESTOCK DIRECT FROM SOURCE					
	Period of Use:	JANUARY 1 TO DECEMBER 31					

***Place of Use:**

<u>ID</u>	<u>Acres</u>	<u>Govt Lot</u>	<u>Qtr Sec</u>	<u>Sec</u>	<u>Twp</u>	<u>Rge</u>	<u>County</u>
1			S2S2	2	30N	40E	VALLEY
2				2	30N	40E	VALLEY
3			S2	35	31N	40E	VALLEY
4			W2	1	30N	40E	VALLEY
5			NE	11	30N	40E	VALLEY
6				11	30N	40E	VALLEY
7			NE	14	30N	40E	VALLEY
8			N2	13	30N	40E	VALLEY
9			N2S2	13	30N	40E	VALLEY

ALL OR A PART OF THE PLACE OF USE CONSISTS OF FEDERAL PUBLIC LANDS. THE WATER RIGHT USED ON THE PUBLIC LANDS IS APPURTENANT TO THE FOLLOWING PRIVATE LANDS: NWSE, N2SW SEC13 T30N R40E SEE THE CLAIM FILE FOR THE COMPLETE LEGAL LAND DESCRIPTION OF THE PRIVATE LAND TO WHICH THIS WATER RIGHT IS APPURTENANT.

Remarks:

THE FOLLOWING ISSUES WERE IDENTIFIED BY THE DNRC DURING ITS EXAMINATION OF THIS WATER RIGHT CLAIM.

THIS CLAIM NUMBER WAS NOT INCLUDED IN THE BASIN 40O DECREE ISSUED 05/24/1995.

A BETTER UNDERSTANDING OF YOUR CLAIMED WATER RIGHT CAN BE OBTAINED BY COMPARING YOUR RIGHT WITH OTHER CLAIMS IN THE BASIN. FOR EXAMPLE, COMPARE PRIORITY DATES, FLOW RATES, VOLUMES, OR ACRES IRRIGATED. ALSO, YOUR WATER RIGHT MAY BE SUBJECT TO WATER RIGHTS IN ADJOINING SUBBASINS OR BASINS AS WELL AS BEING SUBJECT TO OTHER RIGHTS ON YOUR SOURCE OF SUPPLY. FINALLY, YOUR WATER RIGHT MAY BE SUBJECT TO INDIAN RESERVED AND FEDERAL RESERVED WATER RIGHTS.

COMPLETE DETAILS REGARDING THE DNRC PREPARATION OF THIS INTERLOCUTORY DECREE AND RELATED MATERIALS CAN BE REVIEWED AT THE OFFICE LOCATIONS IDENTIFIED IN THE DOCUMENT ENTITLED "NOTICE OF ENTRY OF INTERLOCUTORY DECREE AND NOTICE OF AVAILABILITY."

SEE GENERAL FINDINGS OF FACT AND CONCLUSIONS OF LAW FOR FURTHER EXPLANATION OF YOUR CLAIMED WATER RIGHT. THESE FINDINGS CAN BE FOUND AS INDICATED IN THE DOCUMENT ENTITLED "NOTICE OF ENTRY OF INTERLOCUTORY DECREE AND NOTICE OF AVAILABILITY." IF YOU NEED OBJECTION FORMS, OR HAVE QUESTIONS ABOUT WATER COURT PROCEDURES OR CHANGES TO YOUR RIGHT, YOU CAN CONTACT THE WATER COURT BY CALLING 1-800-624-3270 (WITHIN MONTANA ONLY) OR 1-406-586-4364, OR BY WRITING TO P.O. BOX 1389, BOZEMAN, MT 59771-1389.

INTERLOCUTORY DECREE
MILK RIVER, BELOW WHITEWATER INCLUDING PORCUPINE CREEK
BASIN 400
ABSTRACT OF WATER RIGHT CLAIM

IMPORTANT NOTICE

YOUR WATER RIGHT AS SHOWN ON THIS ABSTRACT MAY HAVE CHANGES FROM YOUR WATER RIGHT AS CLAIMED OR AMENDED. AN ASTERISK (*) HAS BEEN PLACED NEXT TO EACH ITEM CHANGED BY THE MONTANA WATER COURT OR BY THE DEPARTMENT OF NATURAL RESOURCES AND CONSERVATION (DNRC) DURING THE PREPARATION OF THIS INTERLOCUTORY DECREE. THESE CHANGES ARE AUTHORIZED BY THE MONTANA SUPREME COURT WATER RIGHT CLAIMS EXAMINATION RULES OR BY ORDER OF THE WATER COURT.

OBJECTIONS MAY BE FILED ACCORDING TO THE PROCEDURES OUTLINED IN THE DOCUMENT ENTITLED "NOTICE OF ENTRY OF INTERLOCUTORY DECREE AND NOTICE OF AVAILABILITY."

Water Right Number: **400 30139250** STATEMENT OF CLAIM
Version: 1 -- ORIGINAL RIGHT
Status: ACTIVE

Owners: TERI MCMICHAEL
 PO BOX 124
 NASHUA, MT 59248-0124

 WAYNE MCMICHAEL
 PO BOX 124
 NASHUA, MT 59248-0124

***Priority Date:** DECEMBER 31, 1947

Type of Historical Right: USE

Purpose (Use): DOMESTIC

Flow Rate: 25.00 GPM

Volume: 7.90 AC-FT

Households: 1

Maximum Acres: 3.00

Source Name: GROUNDWATER

Source Type: GROUNDWATER

***Point of Diversion and Means of Diversion:**

<u>ID</u>	<u>Govt Lot</u>	<u>Qtr Sec</u>	<u>Sec</u>	<u>Twp</u>	<u>Rge</u>	<u>County</u>
1	3	NESESW	35	28N	41E	VALLEY

Period of Diversion: APRIL 1 TO OCTOBER 31

Diversion Means: WELL

***Period of Use:** APRIL 1 TO OCTOBER 31

***Place of Use:**

<u>ID</u>	<u>Acres</u>	<u>Govt Lot</u>	<u>Qtr Sec</u>	<u>Sec</u>	<u>Twp</u>	<u>Rge</u>	<u>County</u>
1		3	NESEW	35	28N	41E	VALLEY

Remarks:

POINT OF DIVERSION AND PLACE OF USE ARE LOCATED IN COS# 344.

THE FOLLOWING ISSUES WERE IDENTIFIED BY THE DNRC DURING ITS EXAMINATION OF THIS WATER RIGHT CLAIM.

THIS CLAIM NUMBER WAS NOT INCLUDED IN THE BASIN 400 DECREE ISSUED 05/24/1995.

THE TYPE OF HISTORICAL RIGHT AND PRIORITY DATE MAY BE QUESTIONABLE. DOCUMENTATION TO SUPPORT THE TYPE OF HISTORICAL RIGHT AND PRIORITY DATE WAS NOT SUBMITTED WITH THIS CLAIM.

A BETTER UNDERSTANDING OF YOUR CLAIMED WATER RIGHT CAN BE OBTAINED BY COMPARING YOUR RIGHT WITH OTHER CLAIMS IN THE BASIN. FOR EXAMPLE, COMPARE PRIORITY DATES, FLOW RATES, VOLUMES, OR ACRES IRRIGATED. ALSO, YOUR WATER RIGHT MAY BE SUBJECT TO WATER RIGHTS IN ADJOINING SUBBASINS OR BASINS AS WELL AS BEING SUBJECT TO OTHER RIGHTS ON YOUR SOURCE OF SUPPLY. FINALLY, YOUR WATER RIGHT MAY BE SUBJECT TO INDIAN RESERVED AND FEDERAL RESERVED WATER RIGHTS.

COMPLETE DETAILS REGARDING THE DNRC PREPARATION OF THIS INTERLOCUTORY DECREE AND RELATED MATERIALS CAN BE REVIEWED AT THE OFFICE LOCATIONS IDENTIFIED IN THE DOCUMENT ENTITLED "NOTICE OF ENTRY OF INTERLOCUTORY DECREE AND NOTICE OF AVAILABILITY."

SEE GENERAL FINDINGS OF FACT AND CONCLUSIONS OF LAW FOR FURTHER EXPLANATION OF YOUR CLAIMED WATER RIGHT. THESE FINDINGS CAN BE FOUND AS INDICATED IN THE DOCUMENT ENTITLED "NOTICE OF ENTRY OF INTERLOCUTORY DECREE AND NOTICE OF AVAILABILITY." IF YOU NEED OBJECTION FORMS, OR HAVE QUESTIONS ABOUT WATER COURT PROCEDURES OR CHANGES TO YOUR RIGHT, YOU CAN CONTACT THE WATER COURT BY CALLING 1-800-624-3270 (WITHIN MONTANA ONLY) OR 1-406-586-4364, OR BY WRITING TO P.O. BOX 1389, BOZEMAN, MT 59771-1389.

INTERLOCUTORY DECREE
MILK RIVER, BELOW WHITEWATER INCLUDING PORCUPINE CREEK
BASIN 400
ABSTRACT OF WATER RIGHT CLAIM

IMPORTANT NOTICE

YOUR WATER RIGHT AS SHOWN ON THIS ABSTRACT MAY HAVE CHANGES FROM YOUR WATER RIGHT AS CLAIMED OR AMENDED. AN ASTERISK (*) HAS BEEN PLACED NEXT TO EACH ITEM CHANGED BY THE MONTANA WATER COURT OR BY THE DEPARTMENT OF NATURAL RESOURCES AND CONSERVATION (DNRC) DURING THE PREPARATION OF THIS INTERLOCUTORY DECREE. THESE CHANGES ARE AUTHORIZED BY THE MONTANA SUPREME COURT WATER RIGHT CLAIMS EXAMINATION RULES OR BY ORDER OF THE WATER COURT.

OBJECTIONS MAY BE FILED ACCORDING TO THE PROCEDURES OUTLINED IN THE DOCUMENT ENTITLED "NOTICE OF ENTRY OF INTERLOCUTORY DECREE AND NOTICE OF AVAILABILITY."

Water Right Number: 400 30139251 STATEMENT OF CLAIM

Version: 1 -- ORIGINAL RIGHT

Status: ACTIVE

Owners: EDWARDS, RANDALL W REVOCABLE LIVING TRUST
RANDALL W EDWARDS TRUSTEE
PO BOX 195
OPHEIM, MT 59250

***Priority Date:** DECEMBER 31, 1960

Type of Historical Right: USE

Purpose (Use): STOCK

Flow Rate: 30.00 GPM

***Volume:** THIS RIGHT INCLUDES THE AMOUNT OF WATER CONSUMPTIVELY USED FOR STOCKWATERING PURPOSES AT THE RATE OF 30 GALLONS PER DAY PER ANIMAL UNIT. ANIMAL UNITS SHALL BE BASED ON REASONABLE CARRYING CAPACITY AND HISTORICAL USE OF THE AREA SERVICED BY THIS WATER SOURCE.

***Source Name:** SPRING, UNNAMED TRIBUTARY OF PORCUPINE CREEK, MIDDLE FORK

Source Type: GROUNDWATER

***Point of Diversion and Means of Diversion:**

<u>ID</u>	<u>Govt Lot</u>	<u>Qtr Sec</u>	<u>Sec</u>	<u>Twp</u>	<u>Rge</u>	<u>County</u>
1		E2SW	3	35N	40E	VALLEY

Period of Diversion: JANUARY 1 TO DECEMBER 31

Diversion Means: DEVELOPED SPRING

Period of Use: JANUARY 1 TO DECEMBER 31

***Place of Use:**

<u>ID</u>	<u>Acres</u>	<u>Govt Lot</u>	<u>Qtr Sec</u>	<u>Sec</u>	<u>Twp</u>	<u>Rge</u>	<u>County</u>
1			E2SW	3	35N	40E	VALLEY

Remarks:

THE FOLLOWING ISSUES WERE IDENTIFIED BY THE DNRC DURING ITS EXAMINATION OF THIS WATER RIGHT CLAIM.

THIS CLAIM NUMBER WAS NOT INCLUDED IN THE BASIN 400 DECREE ISSUED 05/24/1995.

A BETTER UNDERSTANDING OF YOUR CLAIMED WATER RIGHT CAN BE OBTAINED BY COMPARING YOUR RIGHT WITH OTHER CLAIMS IN THE BASIN. FOR EXAMPLE, COMPARE PRIORITY DATES, FLOW RATES, VOLUMES, OR ACRES IRRIGATED. ALSO, YOUR WATER RIGHT MAY BE SUBJECT TO WATER RIGHTS IN ADJOINING SUBBASINS OR BASINS AS WELL AS BEING SUBJECT TO OTHER RIGHTS ON YOUR SOURCE OF SUPPLY. FINALLY, YOUR WATER RIGHT MAY BE SUBJECT TO INDIAN RESERVED AND FEDERAL RESERVED WATER RIGHTS.

COMPLETE DETAILS REGARDING THE DNRC PREPARATION OF THIS INTERLOCUTORY DECREE AND RELATED MATERIALS CAN BE REVIEWED AT THE OFFICE LOCATIONS IDENTIFIED IN THE DOCUMENT ENTITLED "NOTICE OF ENTRY OF INTERLOCUTORY DECREE AND NOTICE OF AVAILABILITY."

SEE GENERAL FINDINGS OF FACT AND CONCLUSIONS OF LAW FOR FURTHER EXPLANATION OF YOUR CLAIMED WATER RIGHT. THESE FINDINGS CAN BE FOUND AS INDICATED IN THE DOCUMENT ENTITLED "NOTICE OF ENTRY OF INTERLOCUTORY DECREE AND NOTICE OF AVAILABILITY." IF YOU NEED OBJECTION FORMS, OR HAVE QUESTIONS ABOUT WATER COURT PROCEDURES OR CHANGES TO YOUR RIGHT, YOU CAN CONTACT THE WATER COURT BY CALLING 1-800-624-3270 (WITHIN MONTANA ONLY) OR 1-406-586-4364, OR BY WRITING TO P.O. BOX 1389, BOZEMAN, MT 59771-1389.

INTERLOCUTORY DECREE
MILK RIVER, BELOW WHITEWATER INCLUDING PORCUPINE CREEK
BASIN 400
ABSTRACT OF WATER RIGHT CLAIM

IMPORTANT NOTICE

YOUR WATER RIGHT AS SHOWN ON THIS ABSTRACT MAY HAVE CHANGES FROM YOUR WATER RIGHT AS CLAIMED OR AMENDED. AN ASTERISK (*) HAS BEEN PLACED NEXT TO EACH ITEM CHANGED BY THE MONTANA WATER COURT OR BY THE DEPARTMENT OF NATURAL RESOURCES AND CONSERVATION (DNRC) DURING THE PREPARATION OF THIS INTERLOCUTORY DECREE. THESE CHANGES ARE AUTHORIZED BY THE MONTANA SUPREME COURT WATER RIGHT CLAIMS EXAMINATION RULES OR BY ORDER OF THE WATER COURT.

OBJECTIONS MAY BE FILED ACCORDING TO THE PROCEDURES OUTLINED IN THE DOCUMENT ENTITLED "NOTICE OF ENTRY OF INTERLOCUTORY DECREE AND NOTICE OF AVAILABILITY."

Water Right Number: 400 30139252 STATEMENT OF CLAIM

Version: 1 -- ORIGINAL RIGHT

Status: ACTIVE

Owners: JODY CHRISTENSON
26 GOLDEN MEADOW LN
GLASGOW, MT 59230-8505

Priority Date: DECEMBER 31, 1900

Type of Historical Right: USE

Purpose (Use): STOCK

***Flow Rate:** A SPECIFIC FLOW RATE HAS NOT BEEN DECREED BECAUSE THIS USE CONSISTS OF STOCK DRINKING DIRECTLY FROM THE SOURCE, OR FROM A DITCH SYSTEM. THE FLOW RATE IS LIMITED TO THE MINIMUM AMOUNT HISTORICALLY NECESSARY TO SUSTAIN THIS PURPOSE.

***Volume:** THIS RIGHT INCLUDES THE AMOUNT OF WATER CONSUMPTIVELY USED FOR STOCKWATERING PURPOSES AT THE RATE OF 30 GALLONS PER DAY PER ANIMAL UNIT. ANIMAL UNITS SHALL BE BASED ON REASONABLE CARRYING CAPACITY AND HISTORICAL USE OF THE AREA SERVICED BY THIS WATER SOURCE.

Source Name: CHERRY CREEK

Source Type: SURFACE WATER

Point of Diversion and Means of Diversion:

<u>ID</u>	<u>Govt Lot</u>	<u>Qtr Sec</u>	<u>Sec</u>	<u>Twp</u>	<u>Rge</u>	<u>County</u>
1		NWSWNE	14	29N	39E	VALLEY

Period of Diversion: JANUARY 1 TO DECEMBER 31

Diversion Means: LIVESTOCK DIRECT FROM SOURCE

Subdivision: GOLDEN MEADOWS ESTATES

Survey Tract: 8AA

Period of Use: JANUARY 1 TO DECEMBER 31

Place of Use:

<u>ID</u>	<u>Acres</u>	<u>Govt Lot</u>	<u>Qtr Sec</u>	<u>Sec</u>	<u>Twp</u>	<u>Rge</u>	<u>County</u>
1			NWSWNE	14	29N	39E	VALLEY

Subdivision: GOLDEN MEADOWS ESTATES

Remarks:

POINT OF DIVERSION AND PLACE OF USE ARE LOCATED IN COS #M-22704.

THE FOLLOWING ISSUES WERE IDENTIFIED BY THE DNRC DURING ITS EXAMINATION OF THIS WATER RIGHT CLAIM.

THIS CLAIM NUMBER WAS NOT INCLUDED IN THE BASIN 400 DECREE ISSUED 05/24/1995.

A BETTER UNDERSTANDING OF YOUR CLAIMED WATER RIGHT CAN BE OBTAINED BY COMPARING YOUR RIGHT WITH OTHER CLAIMS IN THE BASIN. FOR EXAMPLE, COMPARE PRIORITY DATES, FLOW RATES, VOLUMES, OR ACRES IRRIGATED. ALSO, YOUR WATER RIGHT MAY BE SUBJECT TO WATER RIGHTS IN ADJOINING SUBBASINS OR BASINS AS WELL AS BEING SUBJECT TO OTHER RIGHTS ON YOUR SOURCE OF SUPPLY. FINALLY, YOUR WATER RIGHT MAY BE SUBJECT TO INDIAN RESERVED AND FEDERAL RESERVED WATER RIGHTS.

COMPLETE DETAILS REGARDING THE DNRC PREPARATION OF THIS INTERLOCUTORY DECREE AND RELATED MATERIALS CAN BE REVIEWED AT THE OFFICE LOCATIONS IDENTIFIED IN THE DOCUMENT ENTITLED "NOTICE OF ENTRY OF INTERLOCUTORY DECREE AND NOTICE OF AVAILABILITY."

SEE GENERAL FINDINGS OF FACT AND CONCLUSIONS OF LAW FOR FURTHER EXPLANATION OF YOUR CLAIMED WATER RIGHT. THESE FINDINGS CAN BE FOUND AS INDICATED IN THE DOCUMENT ENTITLED "NOTICE OF ENTRY OF INTERLOCUTORY DECREE AND NOTICE OF AVAILABILITY." IF YOU NEED OBJECTION FORMS, OR HAVE QUESTIONS ABOUT WATER COURT PROCEDURES OR CHANGES TO YOUR RIGHT, YOU CAN CONTACT THE WATER COURT BY CALLING 1-800-624-3270 (WITHIN MONTANA ONLY) OR 1-406-586-4364, OR BY WRITING TO P.O. BOX 1389, BOZEMAN, MT 59771-1389.

INTERLOCUTORY DECREE
MILK RIVER, BELOW WHITEWATER INCLUDING PORCUPINE CREEK
BASIN 400
ABSTRACT OF WATER RIGHT CLAIM

IMPORTANT NOTICE

YOUR WATER RIGHT AS SHOWN ON THIS ABSTRACT MAY HAVE CHANGES FROM YOUR WATER RIGHT AS CLAIMED OR AMENDED. AN ASTERISK (*) HAS BEEN PLACED NEXT TO EACH ITEM CHANGED BY THE MONTANA WATER COURT OR BY THE DEPARTMENT OF NATURAL RESOURCES AND CONSERVATION (DNRC) DURING THE PREPARATION OF THIS INTERLOCUTORY DECREE. THESE CHANGES ARE AUTHORIZED BY THE MONTANA SUPREME COURT WATER RIGHT CLAIMS EXAMINATION RULES OR BY ORDER OF THE WATER COURT.

OBJECTIONS MAY BE FILED ACCORDING TO THE PROCEDURES OUTLINED IN THE DOCUMENT ENTITLED "NOTICE OF ENTRY OF INTERLOCUTORY DECREE AND NOTICE OF AVAILABILITY."

Water Right Number: 400 30139253 STATEMENT OF CLAIM

Version: 1 -- ORIGINAL RIGHT

Status: ACTIVE

Owners: BOBETTE S KIRKLAND
PO BOX 147
FORT PECK, MT 59223-0147

JAMES E KIRKLAND
PO BOX 147
FORT PECK, MT 59223-0147

***Priority Date:** AUGUST 2, 1963

THE PRIORITY DATE OF THIS WATER RIGHT HAS BEEN CHANGED TO THE DATE OF FILING THE NOTICE OF COMPLETION OF GROUNDWATER APPROPRIATION (GW2). THE PRIORITY DATE MAY BE CONTESTED BY PROPER OBJECTION.

***Type of Historical Right:** FILED

Purpose (Use): STOCK

Flow Rate: 20.00 GPM

***Volume:** THIS RIGHT INCLUDES THE AMOUNT OF WATER CONSUMPTIVELY USED FOR STOCKWATERING PURPOSES AT THE RATE OF 30 GALLONS PER DAY PER ANIMAL UNIT. ANIMAL UNITS SHALL BE BASED ON REASONABLE CARRYING CAPACITY AND HISTORICAL USE OF THE AREA SERVICED BY THIS WATER SOURCE.

Source Name: GROUNDWATER

Source Type: GROUNDWATER

***Point of Diversion and Means of Diversion:**

<u>ID</u>	<u>Govt Lot</u>	<u>Qtr</u>	<u>Sec</u>	<u>Twp</u>	<u>Rge</u>	<u>County</u>
1		SWNWSW	9	29N	38E	VALLEY

Period of Diversion: JANUARY 1 TO DECEMBER 31

Diversion Means: WELL

Period of Use: JANUARY 1 TO DECEMBER 31

Place of Use:

<u>ID</u>	<u>Acres</u>	<u>Govt Lot</u>	<u>Qtr Sec</u>	<u>Sec</u>	<u>Twp</u>	<u>Rge</u>	<u>County</u>
1			SWNWSW	9	29N	38E	VALLEY

Remarks:

THE FOLLOWING ISSUES WERE IDENTIFIED BY THE DNRC DURING ITS EXAMINATION OF THIS WATER RIGHT CLAIM.

THIS CLAIM NUMBER WAS NOT INCLUDED IN THE BASIN 400 DECREE ISSUED 05/24/1995.

A BETTER UNDERSTANDING OF YOUR CLAIMED WATER RIGHT CAN BE OBTAINED BY COMPARING YOUR RIGHT WITH OTHER CLAIMS IN THE BASIN. FOR EXAMPLE, COMPARE PRIORITY DATES, FLOW RATES, VOLUMES, OR ACRES IRRIGATED. ALSO, YOUR WATER RIGHT MAY BE SUBJECT TO WATER RIGHTS IN ADJOINING SUBBASINS OR BASINS AS WELL AS BEING SUBJECT TO OTHER RIGHTS ON YOUR SOURCE OF SUPPLY. FINALLY, YOUR WATER RIGHT MAY BE SUBJECT TO INDIAN RESERVED AND FEDERAL RESERVED WATER RIGHTS.

COMPLETE DETAILS REGARDING THE DNRC PREPARATION OF THIS INTERLOCUTORY DECREE AND RELATED MATERIALS CAN BE REVIEWED AT THE OFFICE LOCATIONS IDENTIFIED IN THE DOCUMENT ENTITLED "NOTICE OF ENTRY OF INTERLOCUTORY DECREE AND NOTICE OF AVAILABILITY."

SEE GENERAL FINDINGS OF FACT AND CONCLUSIONS OF LAW FOR FURTHER EXPLANATION OF YOUR CLAIMED WATER RIGHT. THESE FINDINGS CAN BE FOUND AS INDICATED IN THE DOCUMENT ENTITLED "NOTICE OF ENTRY OF INTERLOCUTORY DECREE AND NOTICE OF AVAILABILITY." IF YOU NEED OBJECTION FORMS, OR HAVE QUESTIONS ABOUT WATER COURT PROCEDURES OR CHANGES TO YOUR RIGHT, YOU CAN CONTACT THE WATER COURT BY CALLING 1-800-624-3270 (WITHIN MONTANA ONLY) OR 1-406-586-4364, OR BY WRITING TO P.O. BOX 1389, BOZEMAN, MT 59711-1389.

INTERLOCUTORY DECREE
MILK RIVER, BELOW WHITEWATER INCLUDING PORCUPINE CREEK
BASIN 400
ABSTRACT OF WATER RIGHT CLAIM

IMPORTANT NOTICE

YOUR WATER RIGHT AS SHOWN ON THIS ABSTRACT MAY HAVE CHANGES FROM YOUR WATER RIGHT AS CLAIMED OR AMENDED. AN ASTERISK (*) HAS BEEN PLACED NEXT TO EACH ITEM CHANGED BY THE MONTANA WATER COURT OR BY THE DEPARTMENT OF NATURAL RESOURCES AND CONSERVATION (DNRC) DURING THE PREPARATION OF THIS INTERLOCUTORY DECREE. THESE CHANGES ARE AUTHORIZED BY THE MONTANA SUPREME COURT WATER RIGHT CLAIMS EXAMINATION RULES OR BY ORDER OF THE WATER COURT.

OBJECTIONS MAY BE FILED ACCORDING TO THE PROCEDURES OUTLINED IN THE DOCUMENT ENTITLED "NOTICE OF ENTRY OF INTERLOCUTORY DECREE AND NOTICE OF AVAILABILITY."

Water Right Number: 400 30143173 STATEMENT OF CLAIM

Version: 1 -- ORIGINAL RIGHT

Status: ACTIVE

Owners: USA (DEPT OF INTERIOR BUREAU OF LAND MGMT)
5001 SOUTHGATE DR
BILLINGS, MT 59101-4669

Priority Date: JULY 11, 1935

Type of Historical Right: USE

Purpose (Use): STOCK

***Flow Rate:** A SPECIFIC FLOW RATE HAS NOT BEEN DECREED BECAUSE THIS USE CONSISTS OF STOCK DRINKING DIRECTLY FROM THE SOURCE, OR FROM A DITCH SYSTEM. THE FLOW RATE IS LIMITED TO THE MINIMUM AMOUNT HISTORICALLY NECESSARY TO SUSTAIN THIS PURPOSE.

***Volume:** THIS RIGHT INCLUDES THE AMOUNT OF WATER CONSUMPTIVELY USED FOR STOCK WATERING PURPOSES AT THE RATE OF 30 GALLONS PER DAY PER ANIMAL UNIT. ANIMAL UNITS SHALL BE BASED ON REASONABLE CARRYING CAPACITY AND HISTORICAL USE OF THE AREA SERVICED BY THIS WATER SOURCE.

Source Name: UNNAMED TRIBUTARY OF PORCUPINE CREEK, WEST FORK

Source Type: SURFACE WATER

***Point of Diversion and Means of Diversion:**

<u>ID</u>	<u>Govt Lot</u>	<u>Qtr Sec</u>	<u>Sec</u>	<u>Twp</u>	<u>Rge</u>	<u>County</u>
1		E2E2	33	35N	39E	VALLEY

Period of Diversion: JANUARY 1 TO DECEMBER 31

Diversion Means: LIVESTOCK DIRECT FROM SOURCE

Period of Use: JANUARY 1 TO DECEMBER 31

***Place of Use:**

<u>ID</u>	<u>Acres</u>	<u>Govt Lot</u>	<u>Qtr Sec</u>	<u>Sec</u>	<u>Twp</u>	<u>Rge</u>	<u>County</u>
1			E2E2	33	35N	39E	VALLEY

Remarks:

BLM FILED ELECTRONIC CLAIMS. THIS CLAIM REFERENCES BLM CLAIM ID BLM3815 AND GRAZING ALLOTMENT MT04056.

THE FOLLOWING ISSUES WERE IDENTIFIED BY THE DNRC DURING ITS EXAMINATION OF THIS WATER RIGHT CLAIM.

THIS CLAIM NUMBER WAS NOT INCLUDED IN THE BASIN 40O DECREE ISSUED 05/24/1995.

A BETTER UNDERSTANDING OF YOUR CLAIMED WATER RIGHT CAN BE OBTAINED BY COMPARING YOUR RIGHT WITH OTHER CLAIMS IN THE BASIN. FOR EXAMPLE, COMPARE PRIORITY DATES, FLOW RATES, VOLUMES, OR ACRES IRRIGATED. ALSO, YOUR WATER RIGHT MAY BE SUBJECT TO WATER RIGHTS IN ADJOINING SUBBASINS OR BASINS AS WELL AS BEING SUBJECT TO OTHER RIGHTS ON YOUR SOURCE OF SUPPLY. FINALLY, YOUR WATER RIGHT MAY BE SUBJECT TO INDIAN RESERVED AND FEDERAL RESERVED WATER RIGHTS.

COMPLETE DETAILS REGARDING THE DNRC PREPARATION OF THIS INTERLOCUTORY DECREE AND RELATED MATERIALS CAN BE REVIEWED AT THE OFFICE LOCATIONS IDENTIFIED IN THE DOCUMENT ENTITLED "NOTICE OF ENTRY OF INTERLOCUTORY DECREE AND NOTICE OF AVAILABILITY."

SEE GENERAL FINDINGS OF FACT AND CONCLUSIONS OF LAW FOR FURTHER EXPLANATION OF YOUR CLAIMED WATER RIGHT. THESE FINDINGS CAN BE FOUND AS INDICATED IN THE DOCUMENT ENTITLED "NOTICE OF ENTRY OF INTERLOCUTORY DECREE AND NOTICE OF AVAILABILITY." IF YOU NEED OBJECTION FORMS, OR HAVE QUESTIONS ABOUT WATER COURT PROCEDURES OR CHANGES TO YOUR RIGHT, YOU CAN CONTACT THE WATER COURT BY CALLING 1-800-624-3270 (WITHIN MONTANA ONLY) OR 1-406-586-4364, OR BY WRITING TO P.O. BOX 1389, BOZEMAN, MT 59771-1389.

INTERLOCUTORY DECREE
MILK RIVER, BELOW WHITEWATER INCLUDING PORCUPINE CREEK
BASIN 400
ABSTRACT OF WATER RIGHT CLAIM

IMPORTANT NOTICE

YOUR WATER RIGHT AS SHOWN ON THIS ABSTRACT MAY HAVE CHANGES FROM YOUR WATER RIGHT AS CLAIMED OR AMENDED. AN ASTERISK (*) HAS BEEN PLACED NEXT TO EACH ITEM CHANGED BY THE MONTANA WATER COURT OR BY THE DEPARTMENT OF NATURAL RESOURCES AND CONSERVATION (DNRC) DURING THE PREPARATION OF THIS INTERLOCUTORY DECREE. THESE CHANGES ARE AUTHORIZED BY THE MONTANA SUPREME COURT WATER RIGHT CLAIMS EXAMINATION RULES OR BY ORDER OF THE WATER COURT.

OBJECTIONS MAY BE FILED ACCORDING TO THE PROCEDURES OUTLINED IN THE DOCUMENT ENTITLED "NOTICE OF ENTRY OF INTERLOCUTORY DECREE AND NOTICE OF AVAILABILITY."

Water Right Number: 400 30143197 STATEMENT OF CLAIM

Version: 1 -- ORIGINAL RIGHT

Status: ACTIVE

Owners: USA (DEPT OF INTERIOR BUREAU OF LAND MGMT)
5001 SOUTHGATE DR
BILLINGS, MT 59101-4669

Priority Date: JULY 11, 1935

Type of Historical Right: USE

Purpose (Use): STOCK

***Flow Rate:** A SPECIFIC FLOW RATE HAS NOT BEEN DECREED BECAUSE THIS USE CONSISTS OF STOCK DRINKING DIRECTLY FROM THE SOURCE, OR FROM A DITCH SYSTEM. THE FLOW RATE IS LIMITED TO THE MINIMUM AMOUNT HISTORICALLY NECESSARY TO SUSTAIN THIS PURPOSE.

***Volume:** THIS RIGHT INCLUDES THE AMOUNT OF WATER CONSUMPTIVELY USED FOR STOCK WATERING PURPOSES AT THE RATE OF 30 GALLONS PER DAY PER ANIMAL UNIT. ANIMAL UNITS SHALL BE BASED ON REASONABLE CARRYING CAPACITY AND HISTORICAL USE OF THE AREA SERVICED BY THIS WATER SOURCE.

Source Name: ALKALI COULEE

Source Type: SURFACE WATER

Point of Diversion and Means of Diversion:

<u>ID</u>	<u>Govt Lot</u>	<u>Qtr Sec</u>	<u>Sec</u>	<u>Twp</u>	<u>Rge</u>	<u>County</u>
1		SWSE	2	30N	38E	VALLEY

Period of Diversion: JANUARY 1 TO DECEMBER 31

Diversion Means: LIVESTOCK DIRECT FROM SOURCE

Period of Use: JANUARY 1 TO DECEMBER 31

Place of Use:

<u>ID</u>	<u>Acres</u>	<u>Govt Lot</u>	<u>Qtr Sec</u>	<u>Sec</u>	<u>Twp</u>	<u>Rge</u>	<u>County</u>
1			SWSE	2	30N	38E	VALLEY

Remarks:

BLM FILED ELECTRONIC CLAIMS. THIS CLAIM REFERENCES BLM CLAIM ID BLM3839 AND GRAZING ALLOTMENT MT04303.

THE FOLLOWING ISSUES WERE IDENTIFIED BY THE DNRC DURING ITS EXAMINATION OF THIS WATER RIGHT CLAIM.

THIS CLAIM NUMBER WAS NOT INCLUDED IN THE BASIN 40O DECREE ISSUED 05/24/1995.

THE WATER RIGHTS LISTED FOLLOWING THIS STATEMENT WERE FILED BY DIFFERENT PARTIES WHO CLAIM OVERLAPPING PLACES OF USE. 40O 30106757, 40O 30136084, 40O 30143197.

A BETTER UNDERSTANDING OF YOUR CLAIMED WATER RIGHT CAN BE OBTAINED BY COMPARING YOUR RIGHT WITH OTHER CLAIMS IN THE BASIN. FOR EXAMPLE, COMPARE PRIORITY DATES, FLOW RATES, VOLUMES, OR ACRES IRRIGATED. ALSO, YOUR WATER RIGHT MAY BE SUBJECT TO WATER RIGHTS IN ADJOINING SUBBASINS OR BASINS AS WELL AS BEING SUBJECT TO OTHER RIGHTS ON YOUR SOURCE OF SUPPLY. FINALLY, YOUR WATER RIGHT MAY BE SUBJECT TO INDIAN RESERVED AND FEDERAL RESERVED WATER RIGHTS.

COMPLETE DETAILS REGARDING THE DNRC PREPARATION OF THIS INTERLOCUTORY DECREE AND RELATED MATERIALS CAN BE REVIEWED AT THE OFFICE LOCATIONS IDENTIFIED IN THE DOCUMENT ENTITLED "NOTICE OF ENTRY OF INTERLOCUTORY DECREE AND NOTICE OF AVAILABILITY."

SEE GENERAL FINDINGS OF FACT AND CONCLUSIONS OF LAW FOR FURTHER EXPLANATION OF YOUR CLAIMED WATER RIGHT. THESE FINDINGS CAN BE FOUND AS INDICATED IN THE DOCUMENT ENTITLED "NOTICE OF ENTRY OF INTERLOCUTORY DECREE AND NOTICE OF AVAILABILITY." IF YOU NEED OBJECTION FORMS, OR HAVE QUESTIONS ABOUT WATER COURT PROCEDURES OR CHANGES TO YOUR RIGHT, YOU CAN CONTACT THE WATER COURT BY CALLING 1-800-624-3270 (WITHIN MONTANA ONLY) OR 1-406-586-4364, OR BY WRITING TO P.O. BOX 1389, BOZEMAN, MT 59771-1389.

INTERLOCUTORY DECREE
MILK RIVER, BELOW WHITEWATER INCLUDING PORCUPINE CREEK
BASIN 400
ABSTRACT OF WATER RIGHT CLAIM

IMPORTANT NOTICE

YOUR WATER RIGHT AS SHOWN ON THIS ABSTRACT MAY HAVE CHANGES FROM YOUR WATER RIGHT AS CLAIMED OR AMENDED. AN ASTERISK (*) HAS BEEN PLACED NEXT TO EACH ITEM CHANGED BY THE MONTANA WATER COURT OR BY THE DEPARTMENT OF NATURAL RESOURCES AND CONSERVATION (DNRC) DURING THE PREPARATION OF THIS INTERLOCUTORY DECREE. THESE CHANGES ARE AUTHORIZED BY THE MONTANA SUPREME COURT WATER RIGHT CLAIMS EXAMINATION RULES OR BY ORDER OF THE WATER COURT.

OBJECTIONS MAY BE FILED ACCORDING TO THE PROCEDURES OUTLINED IN THE DOCUMENT ENTITLED "NOTICE OF ENTRY OF INTERLOCUTORY DECREE AND NOTICE OF AVAILABILITY."

Water Right Number: 400 30143198 STATEMENT OF CLAIM

Version: 1 -- ORIGINAL RIGHT

Status: ACTIVE

Owners: USA (DEPT OF INTERIOR BUREAU OF LAND MGMT)
5001 SOUTHGATE DR
BILLINGS, MT 59101-4669

Priority Date: JULY 11, 1935

Type of Historical Right: USE

Purpose (Use): STOCK

***Flow Rate:** A SPECIFIC FLOW RATE HAS NOT BEEN DECREED BECAUSE THIS USE CONSISTS OF STOCK DRINKING DIRECTLY FROM THE SOURCE, OR FROM A DITCH SYSTEM. THE FLOW RATE IS LIMITED TO THE MINIMUM AMOUNT HISTORICALLY NECESSARY TO SUSTAIN THIS PURPOSE.

***Volume:** THIS RIGHT INCLUDES THE AMOUNT OF WATER CONSUMPTIVELY USED FOR STOCKWATERING PURPOSES AT THE RATE OF 30 GALLONS PER DAY PER ANIMAL UNIT. ANIMAL UNITS SHALL BE BASED ON REASONABLE CARRYING CAPACITY AND HISTORICAL USE OF THE AREA SERVICED BY THIS WATER SOURCE.

***Source Name:** ANTELOPE CREEK

Source Type: SURFACE WATER

***Source Name:** UNNAMED TRIBUTARY OF ANTELOPE CREEK

Source Type: SURFACE WATER

***Point of Diversion and Means of Diversion:**

<u>ID</u>	<u>Govt Lot</u>	<u>Qtr Sec</u>	<u>Sec</u>	<u>Twp</u>	<u>Rge</u>	<u>County</u>
1		NESE	25	29N	36E	VALLEY

***Source Name:** UNNAMED TRIBUTARY OF ANTELOPE CREEK

Period of Diversion: JANUARY 1 TO DECEMBER 31

Diversion Means: LIVESTOCK DIRECT FROM SOURCE

2 SESE 25 29N 36E VALLEY

Source Name: ANTELOPE CREEK
Period of Diversion: JANUARY 1 TO DECEMBER 31
Diversion Means: LIVESTOCK DIRECT FROM SOURCE

3 SESW 25 29N 36E VALLEY

Source Name: ANTELOPE CREEK
Period of Diversion: JANUARY 1 TO DECEMBER 31
Diversion Means: LIVESTOCK DIRECT FROM SOURCE

4 SWSE 25 29N 36E VALLEY

Source Name: ANTELOPE CREEK
Period of Diversion: JANUARY 1 TO DECEMBER 31
Diversion Means: LIVESTOCK DIRECT FROM SOURCE

5 NESW 30 29N 37E VALLEY

Source Name: ANTELOPE CREEK
Period of Diversion: JANUARY 1 TO DECEMBER 31
Diversion Means: LIVESTOCK DIRECT FROM SOURCE

6 NWSW 30 29N 37E VALLEY

Source Name: ANTELOPE CREEK
Period of Diversion: JANUARY 1 TO DECEMBER 31
Diversion Means: LIVESTOCK DIRECT FROM SOURCE

7 SWSW 30 29N 37E VALLEY

Source Name: ANTELOPE CREEK
Period of Diversion: JANUARY 1 TO DECEMBER 31
Diversion Means: LIVESTOCK DIRECT FROM SOURCE

8 NESESE 25 29N 36E VALLEY

***Source Name:** UNNAMED TRIBUTARY OF ANTELOPE CREEK
Period of Diversion: JANUARY 1 TO DECEMBER 31
Diversion Means: LIVESTOCK DIRECT FROM SOURCE

Period of Use: JANUARY 1 TO DECEMBER 31

***Place of Use:**

<u>ID</u>	<u>Acres</u>	<u>Govt Lot</u>	<u>Qtr Sec</u>	<u>Sec</u>	<u>Twp</u>	<u>Rge</u>	<u>County</u>
1			NESE	25	29N	36E	VALLEY
2			SESE	25	29N	36E	VALLEY
3			SESW	25	29N	36E	VALLEY
4			SWSE	25	29N	36E	VALLEY
5			NESW	30	29N	37E	VALLEY
6			NWSW	30	29N	37E	VALLEY
7			SWSW	30	29N	37E	VALLEY
8			NESESE	25	29N	36E	VALLEY

Remarks:

BLM FILED ELECTRONIC CLAIMS. THIS CLAIM REFERENCES BLM CLAIM ID BLM3840 AND GRAZING ALLOTMENT MT04538.

THE FOLLOWING ISSUES WERE IDENTIFIED BY THE DNRC DURING ITS EXAMINATION OF THIS WATER RIGHT CLAIM.

THIS CLAIM NUMBER WAS NOT INCLUDED IN THE BASIN 40O DECREE ISSUED 05/24/1995.

A BETTER UNDERSTANDING OF YOUR CLAIMED WATER RIGHT CAN BE OBTAINED BY COMPARING YOUR RIGHT WITH OTHER CLAIMS IN THE BASIN. FOR EXAMPLE, COMPARE PRIORITY DATES, FLOW RATES, VOLUMES, OR ACRES IRRIGATED. ALSO, YOUR WATER RIGHT MAY BE SUBJECT TO WATER RIGHTS IN ADJOINING SUBBASINS OR BASINS AS WELL AS BEING SUBJECT TO OTHER RIGHTS ON YOUR SOURCE OF SUPPLY. FINALLY, YOUR WATER RIGHT MAY BE SUBJECT TO INDIAN RESERVED AND FEDERAL RESERVED WATER RIGHTS.

COMPLETE DETAILS REGARDING THE DNRC PREPARATION OF THIS INTERLOCUTORY DECREE AND RELATED MATERIALS CAN BE REVIEWED AT THE OFFICE LOCATIONS IDENTIFIED IN THE DOCUMENT ENTITLED "NOTICE OF ENTRY OF INTERLOCUTORY DECREE AND NOTICE OF AVAILABILITY."

SEE GENERAL FINDINGS OF FACT AND CONCLUSIONS OF LAW FOR FURTHER EXPLANATION OF YOUR CLAIMED WATER RIGHT. THESE FINDINGS CAN BE FOUND AS INDICATED IN THE DOCUMENT ENTITLED "NOTICE OF ENTRY OF INTERLOCUTORY DECREE AND NOTICE OF AVAILABILITY." IF YOU NEED OBJECTION FORMS, OR HAVE QUESTIONS ABOUT WATER COURT PROCEDURES OR CHANGES TO YOUR RIGHT, YOU CAN CONTACT THE WATER COURT BY CALLING 1-800-624-3270 (WITHIN MONTANA ONLY) OR 1-406-586-4364, OR BY WRITING TO P.O. BOX 1389, BOZEMAN, MT 59771-1389.

INTERLOCUTORY DECREE
MILK RIVER, BELOW WHITEWATER INCLUDING PORCUPINE CREEK
BASIN 400
ABSTRACT OF WATER RIGHT CLAIM

IMPORTANT NOTICE

YOUR WATER RIGHT AS SHOWN ON THIS ABSTRACT MAY HAVE CHANGES FROM YOUR WATER RIGHT AS CLAIMED OR AMENDED. AN ASTERISK (*) HAS BEEN PLACED NEXT TO EACH ITEM CHANGED BY THE MONTANA WATER COURT OR BY THE DEPARTMENT OF NATURAL RESOURCES AND CONSERVATION (DNRC) DURING THE PREPARATION OF THIS INTERLOCUTORY DECREE. THESE CHANGES ARE AUTHORIZED BY THE MONTANA SUPREME COURT WATER RIGHT CLAIMS EXAMINATION RULES OR BY ORDER OF THE WATER COURT.

OBJECTIONS MAY BE FILED ACCORDING TO THE PROCEDURES OUTLINED IN THE DOCUMENT ENTITLED "NOTICE OF ENTRY OF INTERLOCUTORY DECREE AND NOTICE OF AVAILABILITY."

Water Right Number: 400 30143199 STATEMENT OF CLAIM

Version: 1 -- ORIGINAL RIGHT

Status: ACTIVE

Owners: USA (DEPT OF INTERIOR BUREAU OF LAND MGMT)
5001 SOUTHGATE DR
BILLINGS, MT 59101-4669

Priority Date: JULY 11, 1935

Type of Historical Right: USE

Purpose (Use): STOCK

***Flow Rate:** A SPECIFIC FLOW RATE HAS NOT BEEN DECREED BECAUSE THIS USE CONSISTS OF STOCK DRINKING DIRECTLY FROM THE SOURCE, OR FROM A DITCH SYSTEM. THE FLOW RATE IS LIMITED TO THE MINIMUM AMOUNT HISTORICALLY NECESSARY TO SUSTAIN THIS PURPOSE.

***Volume:** THIS RIGHT INCLUDES THE AMOUNT OF WATER CONSUMPTIVELY USED FOR STOCKWATERING PURPOSES AT THE RATE OF 30 GALLONS PER DAY PER ANIMAL UNIT. ANIMAL UNITS SHALL BE BASED ON REASONABLE CARRYING CAPACITY AND HISTORICAL USE OF THE AREA SERVICED BY THIS WATER SOURCE.

Source Name: ANTELOPE CREEK

Source Type: SURFACE WATER

Point of Diversion and Means of Diversion:

<u>ID</u>	<u>Govt Lot</u>	<u>Qtr</u>	<u>Sec</u>	<u>Twp</u>	<u>Rge</u>	<u>County</u>
1		SE	28	29N	37E	VALLEY

Period of Diversion: JANUARY 1 TO DECEMBER 31

Diversion Means: LIVESTOCK DIRECT FROM SOURCE

2		NE	30	29N	37E	VALLEY
---	--	----	----	-----	-----	--------

Period of Diversion: JANUARY 1 TO DECEMBER 31

Diversion Means: LIVESTOCK DIRECT FROM SOURCE

3 NWSE 30 29N 37E VALLEY

Period of Diversion: JANUARY 1 TO DECEMBER 31

Diversion Means: LIVESTOCK DIRECT FROM SOURCE

Period of Use: JANUARY 1 TO DECEMBER 31

Place of Use:

<u>ID</u>	<u>Acres</u>	<u>Govt Lot</u>	<u>Qtr Sec</u>	<u>Sec</u>	<u>Twp</u>	<u>Rge</u>	<u>County</u>
1			SENW	28	29N	37E	VALLEY
2			NESE	30	29N	37E	VALLEY
3			NWSE	30	29N	37E	VALLEY

Remarks:

BLM FILED ELECTRONIC CLAIMS. THIS CLAIM REFERENCES BLM CLAIM ID BLM3841 AND GRAZING ALLOTMENT MT04542.

THE FOLLOWING ISSUES WERE IDENTIFIED BY THE DNRC DURING ITS EXAMINATION OF THIS WATER RIGHT CLAIM.

THIS CLAIM NUMBER WAS NOT INCLUDED IN THE BASIN 400 DECREE ISSUED 05/24/1995.

A BETTER UNDERSTANDING OF YOUR CLAIMED WATER RIGHT CAN BE OBTAINED BY COMPARING YOUR RIGHT WITH OTHER CLAIMS IN THE BASIN. FOR EXAMPLE, COMPARE PRIORITY DATES, FLOW RATES, VOLUMES, OR ACRES IRRIGATED. ALSO, YOUR WATER RIGHT MAY BE SUBJECT TO WATER RIGHTS IN ADJOINING SUBBASINS OR BASINS AS WELL AS BEING SUBJECT TO OTHER RIGHTS ON YOUR SOURCE OF SUPPLY. FINALLY, YOUR WATER RIGHT MAY BE SUBJECT TO INDIAN RESERVED AND FEDERAL RESERVED WATER RIGHTS.

COMPLETE DETAILS REGARDING THE DNRC PREPARATION OF THIS INTERLOCUTORY DECREE AND RELATED MATERIALS CAN BE REVIEWED AT THE OFFICE LOCATIONS IDENTIFIED IN THE DOCUMENT ENTITLED "NOTICE OF ENTRY OF INTERLOCUTORY DECREE AND NOTICE OF AVAILABILITY."

SEE GENERAL FINDINGS OF FACT AND CONCLUSIONS OF LAW FOR FURTHER EXPLANATION OF YOUR CLAIMED WATER RIGHT. THESE FINDINGS CAN BE FOUND AS INDICATED IN THE DOCUMENT ENTITLED "NOTICE OF ENTRY OF INTERLOCUTORY DECREE AND NOTICE OF AVAILABILITY." IF YOU NEED OBJECTION FORMS, OR HAVE QUESTIONS ABOUT WATER COURT PROCEDURES OR CHANGES TO YOUR RIGHT, YOU CAN CONTACT THE WATER COURT BY CALLING 1-800-624-3270 (WITHIN MONTANA ONLY) OR 1-406-586-4364, OR BY WRITING TO P.O. BOX 1389, BOZEMAN, MT 59771-1389.

INTERLOCUTORY DECREE
MILK RIVER, BELOW WHITEWATER INCLUDING PORCUPINE CREEK
BASIN 400
ABSTRACT OF WATER RIGHT CLAIM

IMPORTANT NOTICE

YOUR WATER RIGHT AS SHOWN ON THIS ABSTRACT MAY HAVE CHANGES FROM YOUR WATER RIGHT AS CLAIMED OR AMENDED. AN ASTERISK (*) HAS BEEN PLACED NEXT TO EACH ITEM CHANGED BY THE MONTANA WATER COURT OR BY THE DEPARTMENT OF NATURAL RESOURCES AND CONSERVATION (DNRC) DURING THE PREPARATION OF THIS INTERLOCUTORY DECREE. THESE CHANGES ARE AUTHORIZED BY THE MONTANA SUPREME COURT WATER RIGHT CLAIMS EXAMINATION RULES OR BY ORDER OF THE WATER COURT.

OBJECTIONS MAY BE FILED ACCORDING TO THE PROCEDURES OUTLINED IN THE DOCUMENT ENTITLED "NOTICE OF ENTRY OF INTERLOCUTORY DECREE AND NOTICE OF AVAILABILITY."

Water Right Number: 400 30143200 STATEMENT OF CLAIM

Version: 1 -- ORIGINAL RIGHT

Status: ACTIVE

Owners: USA (DEPT OF INTERIOR BUREAU OF LAND MGMT)
5001 SOUTHGATE DR
BILLINGS, MT 59101-4669

Priority Date: JULY 11, 1935

Type of Historical Right: USE

Purpose (Use): STOCK

***Flow Rate:** A SPECIFIC FLOW RATE HAS NOT BEEN DECREED BECAUSE THIS USE CONSISTS OF STOCK DRINKING DIRECTLY FROM THE SOURCE, OR FROM A DITCH SYSTEM. THE FLOW RATE IS LIMITED TO THE MINIMUM AMOUNT HISTORICALLY NECESSARY TO SUSTAIN THIS PURPOSE.

***Volume:** THIS RIGHT INCLUDES THE AMOUNT OF WATER CONSUMPTIVELY USED FOR STOCKWATERING PURPOSES AT THE RATE OF 30 GALLONS PER DAY PER ANIMAL UNIT. ANIMAL UNITS SHALL BE BASED ON REASONABLE CARRYING CAPACITY AND HISTORICAL USE OF THE AREA SERVICED BY THIS WATER SOURCE.

***Source Name:** ARRAMBIDE COULEE

Source Type: SURFACE WATER

***Source Name:** UNNAMED TRIBUTARY OF ARRAMBIDE COULEE

Source Type: SURFACE WATER

***Point of Diversion and Means of Diversion:**

<u>ID</u>	<u>Govt Lot</u>	<u>Qtr</u>	<u>Sec</u>	<u>Twp</u>	<u>Rge</u>	<u>County</u>
1	1		1	26N	36E	VALLEY

Source Name: ARRAMBIDE COULEE

Period of Diversion: JANUARY 1 TO DECEMBER 31

Diversion Means: LIVESTOCK DIRECT FROM SOURCE

2	2	1	26N	36E	VALLEY
Source Name:	ARRAMBIDE COULEE				
Period of Diversion:	JANUARY 1 TO DECEMBER 31				
Diversion Means:	LIVESTOCK DIRECT FROM SOURCE				
3	NESW	5	26N	37E	VALLEY
Source Name:	ARRAMBIDE COULEE				
Period of Diversion:	JANUARY 1 TO DECEMBER 31				
Diversion Means:	LIVESTOCK DIRECT FROM SOURCE				
4	NWSE	5	26N	37E	VALLEY
Source Name:	ARRAMBIDE COULEE				
Period of Diversion:	JANUARY 1 TO DECEMBER 31				
Diversion Means:	LIVESTOCK DIRECT FROM SOURCE				
5	SENW	5	26N	37E	VALLEY
Source Name:	ARRAMBIDE COULEE				
Period of Diversion:	JANUARY 1 TO DECEMBER 31				
Diversion Means:	LIVESTOCK DIRECT FROM SOURCE				
6	SWNW	5	26N	37E	VALLEY
Source Name:	ARRAMBIDE COULEE				
Period of Diversion:	JANUARY 1 TO DECEMBER 31				
Diversion Means:	LIVESTOCK DIRECT FROM SOURCE				
7	SWSE	5	26N	37E	VALLEY
Source Name:	ARRAMBIDE COULEE				
Period of Diversion:	JANUARY 1 TO DECEMBER 31				
Diversion Means:	LIVESTOCK DIRECT FROM SOURCE				
8	SENE	6	26N	37E	VALLEY
Source Name:	ARRAMBIDE COULEE				
Period of Diversion:	JANUARY 1 TO DECEMBER 31				
Diversion Means:	LIVESTOCK DIRECT FROM SOURCE				
9	SENW	6	26N	37E	VALLEY
Source Name:	ARRAMBIDE COULEE				
Period of Diversion:	JANUARY 1 TO DECEMBER 31				
Diversion Means:	LIVESTOCK DIRECT FROM SOURCE				
10	SWNE	6	26N	37E	VALLEY
Source Name:	ARRAMBIDE COULEE				
Period of Diversion:	JANUARY 1 TO DECEMBER 31				
Diversion Means:	LIVESTOCK DIRECT FROM SOURCE				
11	2	6	26N	37E	VALLEY
Source Name:	ARRAMBIDE COULEE				

	Period of Diversion:	JANUARY 1 TO DECEMBER 31				
	Diversion Means:	LIVESTOCK DIRECT FROM SOURCE				
12		3	6	26N	37E	VALLEY
	Source Name:	ARRAMBIDE COULEE				
	Period of Diversion:	JANUARY 1 TO DECEMBER 31				
	Diversion Means:	LIVESTOCK DIRECT FROM SOURCE				
13		NENE	8	26N	37E	VALLEY
	Source Name:	ARRAMBIDE COULEE				
	Period of Diversion:	JANUARY 1 TO DECEMBER 31				
	Diversion Means:	LIVESTOCK DIRECT FROM SOURCE				
14		NWNE	8	26N	37E	VALLEY
	Source Name:	ARRAMBIDE COULEE				
	Period of Diversion:	JANUARY 1 TO DECEMBER 31				
	Diversion Means:	LIVESTOCK DIRECT FROM SOURCE				
15		SENE	8	26N	37E	VALLEY
	Source Name:	ARRAMBIDE COULEE				
	Period of Diversion:	JANUARY 1 TO DECEMBER 31				
	Diversion Means:	LIVESTOCK DIRECT FROM SOURCE				
16		SWNE	8	26N	37E	VALLEY
	Source Name:	ARRAMBIDE COULEE				
	Period of Diversion:	JANUARY 1 TO DECEMBER 31				
	Diversion Means:	LIVESTOCK DIRECT FROM SOURCE				
17		NESW	9	26N	37E	VALLEY
	Source Name:	ARRAMBIDE COULEE				
	Period of Diversion:	JANUARY 1 TO DECEMBER 31				
	Diversion Means:	LIVESTOCK DIRECT FROM SOURCE				
18		NWSW	9	26N	37E	VALLEY
	Source Name:	ARRAMBIDE COULEE				
	Period of Diversion:	JANUARY 1 TO DECEMBER 31				
	Diversion Means:	LIVESTOCK DIRECT FROM SOURCE				
19		SWNW	9	26N	37E	VALLEY
	Source Name:	ARRAMBIDE COULEE				
	Period of Diversion:	JANUARY 1 TO DECEMBER 31				
	Diversion Means:	LIVESTOCK DIRECT FROM SOURCE				
20		NESE	35	27N	36E	VALLEY
	Source Name:	ARRAMBIDE COULEE				
	Period of Diversion:	JANUARY 1 TO DECEMBER 31				
	Diversion Means:	LIVESTOCK DIRECT FROM SOURCE				

21 SENE 35 27N 36E VALLEY

Source Name: ARRAMBIDE COULEE
Period of Diversion: JANUARY 1 TO DECEMBER 31
Diversion Means: LIVESTOCK DIRECT FROM SOURCE

22 SENWSE 5 26N 37E VALLEY

***Source Name:** UNNAMED TRIBUTARY OF ARRAMBIDE COULEE
Period of Diversion: JANUARY 1 TO DECEMBER 31
Diversion Means: LIVESTOCK DIRECT FROM SOURCE

Period of Use: JANUARY 1 TO DECEMBER 31

***Place of Use:**

<u>ID</u>	<u>Acres</u>	<u>Govt Lot</u>	<u>Qtr Sec</u>	<u>Sec</u>	<u>Twp</u>	<u>Rge</u>	<u>County</u>
1		1		1	26N	36E	VALLEY
2		2		1	26N	36E	VALLEY
3			NESW	5	26N	37E	VALLEY
4			NWSE	5	26N	37E	VALLEY
5			SENW	5	26N	37E	VALLEY
6			SWNW	5	26N	37E	VALLEY
7			SWSE	5	26N	37E	VALLEY
8			SENE	6	26N	37E	VALLEY
9			SENW	6	26N	37E	VALLEY
10			SWNE	6	26N	37E	VALLEY
11		2		6	26N	37E	VALLEY
12		3		6	26N	37E	VALLEY
13			NENE	8	26N	37E	VALLEY
14			NWNE	8	26N	37E	VALLEY
15			SENE	8	26N	37E	VALLEY
16			SWNE	8	26N	37E	VALLEY
17			NESW	9	26N	37E	VALLEY
18			NWSW	9	26N	37E	VALLEY
19			SWNW	9	26N	37E	VALLEY
20			NESE	35	27N	36E	VALLEY
21			SENE	35	27N	36E	VALLEY
22			SENWSE	5	26N	37E	VALLEY

Remarks:

BLM FILED ELECTRONIC CLAIMS. THIS CLAIM REFERENCES BLM CLAIM ID BLM3842 AND GRAZING ALLOTMENT MT04581.

THE FOLLOWING ISSUES WERE IDENTIFIED BY THE DNRC DURING ITS EXAMINATION OF THIS WATER RIGHT CLAIM.

THIS CLAIM NUMBER WAS NOT INCLUDED IN THE BASIN 40O DECREE ISSUED 05/24/1995.

A BETTER UNDERSTANDING OF YOUR CLAIMED WATER RIGHT CAN BE OBTAINED BY COMPARING YOUR RIGHT WITH OTHER CLAIMS IN THE BASIN. FOR EXAMPLE, COMPARE PRIORITY DATES, FLOW RATES, VOLUMES, OR ACRES IRRIGATED. ALSO, YOUR WATER RIGHT MAY BE SUBJECT TO WATER RIGHTS IN ADJOINING SUBBASINS OR BASINS AS WELL AS BEING SUBJECT TO OTHER RIGHTS ON YOUR SOURCE OF SUPPLY. FINALLY, YOUR WATER RIGHT MAY BE SUBJECT TO INDIAN RESERVED AND FEDERAL RESERVED WATER RIGHTS.

COMPLETE DETAILS REGARDING THE DNRC PREPARATION OF THIS INTERLOCUTORY DECREE AND RELATED MATERIALS CAN BE REVIEWED AT THE OFFICE LOCATIONS IDENTIFIED IN THE DOCUMENT ENTITLED "NOTICE OF ENTRY OF INTERLOCUTORY DECREE AND NOTICE OF AVAILABILITY."

SEE GENERAL FINDINGS OF FACT AND CONCLUSIONS OF LAW FOR FURTHER EXPLANATION OF YOUR CLAIMED WATER RIGHT. THESE FINDINGS CAN BE FOUND AS INDICATED IN THE DOCUMENT ENTITLED "NOTICE OF ENTRY OF INTERLOCUTORY DECREE AND NOTICE OF AVAILABILITY." IF YOU NEED OBJECTION FORMS, OR HAVE QUESTIONS ABOUT WATER COURT PROCEDURES OR CHANGES TO YOUR RIGHT, YOU CAN CONTACT THE WATER COURT BY CALLING 1-800-624-3270 (WITHIN MONTANA ONLY) OR 1-406-586-4364, OR BY WRITING TO P.O. BOX 1389, BOZEMAN, MT 59771-1389.

**INTERLOCUTORY DECREE
MILK RIVER, BELOW WHITEWATER INCLUDING PORCUPINE CREEK
BASIN 400
ABSTRACT OF WATER RIGHT CLAIM**

IMPORTANT NOTICE

YOUR WATER RIGHT AS SHOWN ON THIS ABSTRACT MAY HAVE CHANGES FROM YOUR WATER RIGHT AS CLAIMED OR AMENDED. AN ASTERISK (*) HAS BEEN PLACED NEXT TO EACH ITEM CHANGED BY THE MONTANA WATER COURT OR BY THE DEPARTMENT OF NATURAL RESOURCES AND CONSERVATION (DNRC) DURING THE PREPARATION OF THIS INTERLOCUTORY DECREE. THESE CHANGES ARE AUTHORIZED BY THE MONTANA SUPREME COURT WATER RIGHT CLAIMS EXAMINATION RULES OR BY ORDER OF THE WATER COURT.

OBJECTIONS MAY BE FILED ACCORDING TO THE PROCEDURES OUTLINED IN THE DOCUMENT ENTITLED "NOTICE OF ENTRY OF INTERLOCUTORY DECREE AND NOTICE OF AVAILABILITY."

Water Right Number: 400 30143201 STATEMENT OF CLAIM

Version: 1 -- ORIGINAL RIGHT

Status: ACTIVE

Owners: USA (DEPT OF INTERIOR BUREAU OF LAND MGMT)
5001 SOUTHGATE DR
BILLINGS, MT 59101-4669

Priority Date: JULY 11, 1935

Type of Historical Right: USE

Purpose (Use): STOCK

***Flow Rate:** A SPECIFIC FLOW RATE HAS NOT BEEN DECREED BECAUSE THIS USE CONSISTS OF STOCK DRINKING DIRECTLY FROM THE SOURCE, OR FROM A DITCH SYSTEM. THE FLOW RATE IS LIMITED TO THE MINIMUM AMOUNT HISTORICALLY NECESSARY TO SUSTAIN THIS PURPOSE.

***Volume:** THIS RIGHT INCLUDES THE AMOUNT OF WATER CONSUMPTIVELY USED FOR STOCKWATERING PURPOSES AT THE RATE OF 30 GALLONS PER DAY PER ANIMAL UNIT. ANIMAL UNITS SHALL BE BASED ON REASONABLE CARRYING CAPACITY AND HISTORICAL USE OF THE AREA SERVICED BY THIS WATER SOURCE.

Source Name: ASH COULEE

Source Type: SURFACE WATER

Point of Diversion and Means of Diversion:

<u>ID</u>	<u>Govt Lot</u>	<u>Qtr Sec</u>	<u>Sec</u>	<u>Twp</u>	<u>Rge</u>	<u>County</u>
1		SWNE	17	30N	36E	VALLEY

Period of Diversion: JANUARY 1 TO DECEMBER 31

Diversion Means: LIVESTOCK DIRECT FROM SOURCE

Period of Use: JANUARY 1 TO DECEMBER 31

Place of Use:

<u>ID</u>	<u>Acres</u>	<u>Govt Lot</u>	<u>Qtr Sec</u>	<u>Sec</u>	<u>Twp</u>	<u>Rge</u>	<u>County</u>
1			SWNE	17	30N	36E	VALLEY

Remarks:

BLM FILED ELECTRONIC CLAIMS. THIS CLAIM REFERENCES BLM CLAIM ID BLM3843 AND GRAZING ALLOTMENT MT04518.

THE FOLLOWING ISSUES WERE IDENTIFIED BY THE DNRC DURING ITS EXAMINATION OF THIS WATER RIGHT CLAIM.

THIS CLAIM NUMBER WAS NOT INCLUDED IN THE BASIN 40O DECREE ISSUED 05/24/1995.

A BETTER UNDERSTANDING OF YOUR CLAIMED WATER RIGHT CAN BE OBTAINED BY COMPARING YOUR RIGHT WITH OTHER CLAIMS IN THE BASIN. FOR EXAMPLE, COMPARE PRIORITY DATES, FLOW RATES, VOLUMES, OR ACRES IRRIGATED. ALSO, YOUR WATER RIGHT MAY BE SUBJECT TO WATER RIGHTS IN ADJOINING SUBBASINS OR BASINS AS WELL AS BEING SUBJECT TO OTHER RIGHTS ON YOUR SOURCE OF SUPPLY. FINALLY, YOUR WATER RIGHT MAY BE SUBJECT TO INDIAN RESERVED AND FEDERAL RESERVED WATER RIGHTS.

COMPLETE DETAILS REGARDING THE DNRC PREPARATION OF THIS INTERLOCUTORY DECREE AND RELATED MATERIALS CAN BE REVIEWED AT THE OFFICE LOCATIONS IDENTIFIED IN THE DOCUMENT ENTITLED "NOTICE OF ENTRY OF INTERLOCUTORY DECREE AND NOTICE OF AVAILABILITY."

SEE GENERAL FINDINGS OF FACT AND CONCLUSIONS OF LAW FOR FURTHER EXPLANATION OF YOUR CLAIMED WATER RIGHT. THESE FINDINGS CAN BE FOUND AS INDICATED IN THE DOCUMENT ENTITLED "NOTICE OF ENTRY OF INTERLOCUTORY DECREE AND NOTICE OF AVAILABILITY." IF YOU NEED OBJECTION FORMS, OR HAVE QUESTIONS ABOUT WATER COURT PROCEDURES OR CHANGES TO YOUR RIGHT, YOU CAN CONTACT THE WATER COURT BY CALLING 1-800-624-3270 (WITHIN MONTANA ONLY) OR 1-406-586-4364, OR BY WRITING TO P.O. BOX 1389, BOZEMAN, MT 59771-1389.

INTERLOCUTORY DECREE
MILK RIVER, BELOW WHITEWATER INCLUDING PORCUPINE CREEK
BASIN 400
ABSTRACT OF WATER RIGHT CLAIM

IMPORTANT NOTICE

YOUR WATER RIGHT AS SHOWN ON THIS ABSTRACT MAY HAVE CHANGES FROM YOUR WATER RIGHT AS CLAIMED OR AMENDED. AN ASTERISK (*) HAS BEEN PLACED NEXT TO EACH ITEM CHANGED BY THE MONTANA WATER COURT OR BY THE DEPARTMENT OF NATURAL RESOURCES AND CONSERVATION (DNRC) DURING THE PREPARATION OF THIS INTERLOCUTORY DECREE. THESE CHANGES ARE AUTHORIZED BY THE MONTANA SUPREME COURT WATER RIGHT CLAIMS EXAMINATION RULES OR BY ORDER OF THE WATER COURT.

OBJECTIONS MAY BE FILED ACCORDING TO THE PROCEDURES OUTLINED IN THE DOCUMENT ENTITLED "NOTICE OF ENTRY OF INTERLOCUTORY DECREE AND NOTICE OF AVAILABILITY."

Water Right Number: 400 30143202 STATEMENT OF CLAIM

Version: 1 -- ORIGINAL RIGHT

Status: ACTIVE

Owners: USA (DEPT OF INTERIOR BUREAU OF LAND MGMT)
5001 SOUTHGATE DR
BILLINGS, MT 59101-4669

Priority Date: JULY 11, 1935

Type of Historical Right: USE

Purpose (Use): STOCK

***Flow Rate:** A SPECIFIC FLOW RATE HAS NOT BEEN DECREED BECAUSE THIS USE CONSISTS OF STOCK DRINKING DIRECTLY FROM THE SOURCE, OR FROM A DITCH SYSTEM. THE FLOW RATE IS LIMITED TO THE MINIMUM AMOUNT HISTORICALLY NECESSARY TO SUSTAIN THIS PURPOSE.

***Volume:** THIS RIGHT INCLUDES THE AMOUNT OF WATER CONSUMPTIVELY USED FOR STOCKWATERING PURPOSES AT THE RATE OF 30 GALLONS PER DAY PER ANIMAL UNIT. ANIMAL UNITS SHALL BE BASED ON REASONABLE CARRYING CAPACITY AND HISTORICAL USE OF THE AREA SERVICED BY THIS WATER SOURCE.

Source Name: BEAR CREEK

Source Type: SURFACE WATER

Point of Diversion and Means of Diversion:

<u>ID</u>	<u>Govt Lot</u>	<u>Qtr</u>	<u>Sec</u>	<u>Twp</u>	<u>Rge</u>	<u>County</u>
1		NENE	30	31N	38E	VALLEY

Period of Diversion: JANUARY 1 TO DECEMBER 31

Diversion Means: LIVESTOCK DIRECT FROM SOURCE

2		SENE	30	31N	38E	VALLEY
---	--	------	----	-----	-----	--------

Period of Diversion: JANUARY 1 TO DECEMBER 31

Diversion Means: LIVESTOCK DIRECT FROM SOURCE

Period of Use: JANUARY 1 TO DECEMBER 31

Place of Use:

<u>ID</u>	<u>Acres</u>	<u>Govt Lot</u>	<u>Qtr Sec</u>	<u>Sec</u>	<u>Twp</u>	<u>Rge</u>	<u>County</u>
1			NENE	30	31N	38E	VALLEY
2			SENE	30	31N	38E	VALLEY

Remarks:

BLM FILED ELECTRONIC CLAIMS. THIS CLAIM REFERENCES BLM CLAIM ID BLM3844 AND GRAZING ALLOTMENT MT04091.

THE FOLLOWING ISSUES WERE IDENTIFIED BY THE DNRC DURING ITS EXAMINATION OF THIS WATER RIGHT CLAIM.

THIS CLAIM NUMBER WAS NOT INCLUDED IN THE BASIN 400 DECREE ISSUED 05/24/1995.

A BETTER UNDERSTANDING OF YOUR CLAIMED WATER RIGHT CAN BE OBTAINED BY COMPARING YOUR RIGHT WITH OTHER CLAIMS IN THE BASIN. FOR EXAMPLE, COMPARE PRIORITY DATES, FLOW RATES, VOLUMES, OR ACRES IRRIGATED. ALSO, YOUR WATER RIGHT MAY BE SUBJECT TO WATER RIGHTS IN ADJOINING SUBBASINS OR BASINS AS WELL AS BEING SUBJECT TO OTHER RIGHTS ON YOUR SOURCE OF SUPPLY. FINALLY, YOUR WATER RIGHT MAY BE SUBJECT TO INDIAN RESERVED AND FEDERAL RESERVED WATER RIGHTS.

COMPLETE DETAILS REGARDING THE DNRC PREPARATION OF THIS INTERLOCUTORY DECREE AND RELATED MATERIALS CAN BE REVIEWED AT THE OFFICE LOCATIONS IDENTIFIED IN THE DOCUMENT ENTITLED "NOTICE OF ENTRY OF INTERLOCUTORY DECREE AND NOTICE OF AVAILABILITY."

SEE GENERAL FINDINGS OF FACT AND CONCLUSIONS OF LAW FOR FURTHER EXPLANATION OF YOUR CLAIMED WATER RIGHT. THESE FINDINGS CAN BE FOUND AS INDICATED IN THE DOCUMENT ENTITLED "NOTICE OF ENTRY OF INTERLOCUTORY DECREE AND NOTICE OF AVAILABILITY." IF YOU NEED OBJECTION FORMS, OR HAVE QUESTIONS ABOUT WATER COURT PROCEDURES OR CHANGES TO YOUR RIGHT, YOU CAN CONTACT THE WATER COURT BY CALLING 1-800-624-3270 (WITHIN MONTANA ONLY) OR 1-406-586-4364, OR BY WRITING TO P.O. BOX 1389, BOZEMAN, MT 59771-1389.

INTERLOCUTORY DECREE
MILK RIVER, BELOW WHITEWATER INCLUDING PORCUPINE CREEK
BASIN 400
ABSTRACT OF WATER RIGHT CLAIM

IMPORTANT NOTICE

YOUR WATER RIGHT AS SHOWN ON THIS ABSTRACT MAY HAVE CHANGES FROM YOUR WATER RIGHT AS CLAIMED OR AMENDED. AN ASTERISK (*) HAS BEEN PLACED NEXT TO EACH ITEM CHANGED BY THE MONTANA WATER COURT OR BY THE DEPARTMENT OF NATURAL RESOURCES AND CONSERVATION (DNRC) DURING THE PREPARATION OF THIS INTERLOCUTORY DECREE. THESE CHANGES ARE AUTHORIZED BY THE MONTANA SUPREME COURT WATER RIGHT CLAIMS EXAMINATION RULES OR BY ORDER OF THE WATER COURT.

OBJECTIONS MAY BE FILED ACCORDING TO THE PROCEDURES OUTLINED IN THE DOCUMENT ENTITLED "NOTICE OF ENTRY OF INTERLOCUTORY DECREE AND NOTICE OF AVAILABILITY."

Water Right Number: 400 30143203 STATEMENT OF CLAIM

Version: 1 -- ORIGINAL RIGHT

Status: ACTIVE

Owners: USA (DEPT OF INTERIOR BUREAU OF LAND MGMT)
5001 SOUTHGATE DR
BILLINGS, MT 59101-4669

Priority Date: JULY 11, 1935

Type of Historical Right: USE

Purpose (Use): STOCK

***Flow Rate:** A SPECIFIC FLOW RATE HAS NOT BEEN DECREED BECAUSE THIS USE CONSISTS OF STOCK DRINKING DIRECTLY FROM THE SOURCE, OR FROM A DITCH SYSTEM. THE FLOW RATE IS LIMITED TO THE MINIMUM AMOUNT HISTORICALLY NECESSARY TO SUSTAIN THIS PURPOSE.

***Volume:** THIS RIGHT INCLUDES THE AMOUNT OF WATER CONSUMPTIVELY USED FOR STOCKWATERING PURPOSES AT THE RATE OF 30 GALLONS PER DAY PER ANIMAL UNIT. ANIMAL UNITS SHALL BE BASED ON REASONABLE CARRYING CAPACITY AND HISTORICAL USE OF THE AREA SERVICED BY THIS WATER SOURCE.

Source Name: BEAR CREEK

Source Type: SURFACE WATER

Point of Diversion and Means of Diversion:

<u>ID</u>	<u>Govt Lot</u>	<u>Qtr</u>	<u>Sec</u>	<u>Twp</u>	<u>Rge</u>	<u>County</u>
1		SESW	5	31N	38E	VALLEY

Period of Diversion: JANUARY 1 TO DECEMBER 31

Diversion Means: LIVESTOCK DIRECT FROM SOURCE

2		SWSE	5	31N	38E	VALLEY
---	--	------	---	-----	-----	--------

Period of Diversion: JANUARY 1 TO DECEMBER 31

Diversion Means: LIVESTOCK DIRECT FROM SOURCE

3	NWSE	8	31N	38E	VALLEY
Period of Diversion:	JANUARY 1 TO DECEMBER 31				
Diversion Means:	LIVESTOCK DIRECT FROM SOURCE				
4	SWNE	8	31N	38E	VALLEY
Period of Diversion:	JANUARY 1 TO DECEMBER 31				
Diversion Means:	LIVESTOCK DIRECT FROM SOURCE				
5	SWSE	8	31N	38E	VALLEY
Period of Diversion:	JANUARY 1 TO DECEMBER 31				
Diversion Means:	LIVESTOCK DIRECT FROM SOURCE				
6	NESW	17	31N	38E	VALLEY
Period of Diversion:	JANUARY 1 TO DECEMBER 31				
Diversion Means:	LIVESTOCK DIRECT FROM SOURCE				
7	NWNE	17	31N	38E	VALLEY
Period of Diversion:	JANUARY 1 TO DECEMBER 31				
Diversion Means:	LIVESTOCK DIRECT FROM SOURCE				
8	NWSW	17	31N	38E	VALLEY
Period of Diversion:	JANUARY 1 TO DECEMBER 31				
Diversion Means:	LIVESTOCK DIRECT FROM SOURCE				
9	SENE	17	31N	38E	VALLEY
Period of Diversion:	JANUARY 1 TO DECEMBER 31				
Diversion Means:	LIVESTOCK DIRECT FROM SOURCE				
10	SWNE	17	31N	38E	VALLEY
Period of Diversion:	JANUARY 1 TO DECEMBER 31				
Diversion Means:	LIVESTOCK DIRECT FROM SOURCE				
11	NESE	19	31N	38E	VALLEY
Period of Diversion:	JANUARY 1 TO DECEMBER 31				
Diversion Means:	LIVESTOCK DIRECT FROM SOURCE				
12	NWSE	19	31N	38E	VALLEY
Period of Diversion:	JANUARY 1 TO DECEMBER 31				
Diversion Means:	LIVESTOCK DIRECT FROM SOURCE				
13	SESE	19	31N	38E	VALLEY
Period of Diversion:	JANUARY 1 TO DECEMBER 31				
Diversion Means:	LIVESTOCK DIRECT FROM SOURCE				
14	SWSE	19	31N	38E	VALLEY
Period of Diversion:	JANUARY 1 TO DECEMBER 31				
Diversion Means:	LIVESTOCK DIRECT FROM SOURCE				
15	NENW	20	32N	38E	VALLEY
Period of Diversion:	JANUARY 1 TO DECEMBER 31				

	Diversion Means:	LIVESTOCK DIRECT FROM SOURCE				
16		NESW	20	32N	38E	VALLEY
	Period of Diversion:	JANUARY 1 TO DECEMBER 31				
	Diversion Means:	LIVESTOCK DIRECT FROM SOURCE				
17		NWNE	20	32N	38E	VALLEY
	Period of Diversion:	JANUARY 1 TO DECEMBER 31				
	Diversion Means:	LIVESTOCK DIRECT FROM SOURCE				
18		SENE	20	32N	38E	VALLEY
	Period of Diversion:	JANUARY 1 TO DECEMBER 31				
	Diversion Means:	LIVESTOCK DIRECT FROM SOURCE				
19		SESE	20	32N	38E	VALLEY
	Period of Diversion:	JANUARY 1 TO DECEMBER 31				
	Diversion Means:	LIVESTOCK DIRECT FROM SOURCE				
20		NENE	29	32N	38E	VALLEY
	Period of Diversion:	JANUARY 1 TO DECEMBER 31				
	Diversion Means:	LIVESTOCK DIRECT FROM SOURCE				
21		NWNE	29	32N	38E	VALLEY
	Period of Diversion:	JANUARY 1 TO DECEMBER 31				
	Diversion Means:	LIVESTOCK DIRECT FROM SOURCE				
22		NWSE	29	32N	38E	VALLEY
	Period of Diversion:	JANUARY 1 TO DECEMBER 31				
	Diversion Means:	LIVESTOCK DIRECT FROM SOURCE				
23		SWNE	29	32N	38E	VALLEY
	Period of Diversion:	JANUARY 1 TO DECEMBER 31				
	Diversion Means:	LIVESTOCK DIRECT FROM SOURCE				
24		SWSE	29	32N	38E	VALLEY
	Period of Diversion:	JANUARY 1 TO DECEMBER 31				
	Diversion Means:	LIVESTOCK DIRECT FROM SOURCE				
25		NESW	32	32N	38E	VALLEY
	Period of Diversion:	JANUARY 1 TO DECEMBER 31				
	Diversion Means:	LIVESTOCK DIRECT FROM SOURCE				
26		NWNE	32	32N	38E	VALLEY
	Period of Diversion:	JANUARY 1 TO DECEMBER 31				
	Diversion Means:	LIVESTOCK DIRECT FROM SOURCE				
27		NWSE	32	32N	38E	VALLEY
	Period of Diversion:	JANUARY 1 TO DECEMBER 31				
	Diversion Means:	LIVESTOCK DIRECT FROM SOURCE				
28		SENE	32	32N	38E	VALLEY

	Period of Diversion:	JANUARY 1 TO DECEMBER 31				
	Diversion Means:	LIVESTOCK DIRECT FROM SOURCE				
29		SESW	32	32N	38E	VALLEY
	Period of Diversion:	JANUARY 1 TO DECEMBER 31				
	Diversion Means:	LIVESTOCK DIRECT FROM SOURCE				
30		SWNE	32	32N	38E	VALLEY
	Period of Diversion:	JANUARY 1 TO DECEMBER 31				
	Diversion Means:	LIVESTOCK DIRECT FROM SOURCE				
31		SWSE	32	32N	38E	VALLEY
	Period of Diversion:	JANUARY 1 TO DECEMBER 31				
	Diversion Means:	LIVESTOCK DIRECT FROM SOURCE				
	Period of Use:	JANUARY 1 TO DECEMBER 31				

Place of Use:

<u>ID</u>	<u>Acres</u>	<u>Govt Lot</u>	<u>Qtr Sec</u>	<u>Sec</u>	<u>Twp</u>	<u>Rge</u>	<u>County</u>
1			SESW	5	31N	38E	VALLEY
2			SWSE	5	31N	38E	VALLEY
3			NWSE	8	31N	38E	VALLEY
4			SWNE	8	31N	38E	VALLEY
5			SWSE	8	31N	38E	VALLEY
6			NESW	17	31N	38E	VALLEY
7			NWNE	17	31N	38E	VALLEY
8			NWSW	17	31N	38E	VALLEY
9			SESW	17	31N	38E	VALLEY
10			SWNE	17	31N	38E	VALLEY
11			NESE	19	31N	38E	VALLEY
12			NWSE	19	31N	38E	VALLEY
13			SESE	19	31N	38E	VALLEY
14			SWSE	19	31N	38E	VALLEY
15			NENW	20	32N	38E	VALLEY
16			NESW	20	32N	38E	VALLEY
17			NWNE	20	32N	38E	VALLEY
18			SESW	20	32N	38E	VALLEY
19			SESW	20	32N	38E	VALLEY
20			NENW	29	32N	38E	VALLEY
21			NWNE	29	32N	38E	VALLEY
22			NWSE	29	32N	38E	VALLEY
23			SWNE	29	32N	38E	VALLEY
24			SWSE	29	32N	38E	VALLEY
25			NESW	32	32N	38E	VALLEY
26			NWNE	32	32N	38E	VALLEY
27			NWSE	32	32N	38E	VALLEY
28			SESW	32	32N	38E	VALLEY
29			SESW	32	32N	38E	VALLEY
30			SWNE	32	32N	38E	VALLEY
31			SWSE	32	32N	38E	VALLEY

Remarks:

BLM FILED ELECTRONIC CLAIMS. THIS CLAIM REFERENCES BLM CLAIM ID BLM3845 AND GRAZING ALLOTMENT MT04303.

THE FOLLOWING ISSUES WERE IDENTIFIED BY THE DNRC DURING ITS EXAMINATION OF THIS WATER RIGHT CLAIM.

THIS CLAIM NUMBER WAS NOT INCLUDED IN THE BASIN 400 DECREE ISSUED 05/24/1995.

THE WATER RIGHTS LISTED FOLLOWING THIS STATEMENT WERE FILED BY DIFFERENT PARTIES WHO CLAIM OVERLAPPING PLACES OF USE. 400 30135293, 400 30143203.

A BETTER UNDERSTANDING OF YOUR CLAIMED WATER RIGHT CAN BE OBTAINED BY COMPARING YOUR RIGHT WITH OTHER CLAIMS IN THE BASIN. FOR EXAMPLE, COMPARE PRIORITY DATES, FLOW RATES, VOLUMES, OR ACRES IRRIGATED. ALSO, YOUR WATER RIGHT MAY BE SUBJECT TO WATER RIGHTS IN ADJOINING SUBBASINS OR BASINS AS WELL AS BEING SUBJECT TO OTHER RIGHTS ON YOUR SOURCE OF SUPPLY. FINALLY, YOUR WATER RIGHT MAY BE SUBJECT TO INDIAN RESERVED AND FEDERAL RESERVED WATER RIGHTS.

COMPLETE DETAILS REGARDING THE DNRC PREPARATION OF THIS INTERLOCUTORY DECREE AND RELATED MATERIALS CAN BE REVIEWED AT THE OFFICE LOCATIONS IDENTIFIED IN THE DOCUMENT ENTITLED "NOTICE OF ENTRY OF INTERLOCUTORY DECREE AND NOTICE OF AVAILABILITY."

SEE GENERAL FINDINGS OF FACT AND CONCLUSIONS OF LAW FOR FURTHER EXPLANATION OF YOUR CLAIMED WATER RIGHT. THESE FINDINGS CAN BE FOUND AS INDICATED IN THE DOCUMENT ENTITLED "NOTICE OF ENTRY OF INTERLOCUTORY DECREE AND NOTICE OF AVAILABILITY." IF YOU NEED OBJECTION FORMS, OR HAVE QUESTIONS ABOUT WATER COURT PROCEDURES OR CHANGES TO YOUR RIGHT, YOU CAN CONTACT THE WATER COURT BY CALLING 1-800-624-3270 (WITHIN MONTANA ONLY) OR 1-406-586-4364, OR BY WRITING TO P.O. BOX 1389, BOZEMAN, MT 59771-1389.

INTERLOCUTORY DECREE
MILK RIVER, BELOW WHITEWATER INCLUDING PORCUPINE CREEK
BASIN 400
ABSTRACT OF WATER RIGHT CLAIM

IMPORTANT NOTICE

YOUR WATER RIGHT AS SHOWN ON THIS ABSTRACT MAY HAVE CHANGES FROM YOUR WATER RIGHT AS CLAIMED OR AMENDED. AN ASTERISK (*) HAS BEEN PLACED NEXT TO EACH ITEM CHANGED BY THE MONTANA WATER COURT OR BY THE DEPARTMENT OF NATURAL RESOURCES AND CONSERVATION (DNRC) DURING THE PREPARATION OF THIS INTERLOCUTORY DECREE. THESE CHANGES ARE AUTHORIZED BY THE MONTANA SUPREME COURT WATER RIGHT CLAIMS EXAMINATION RULES OR BY ORDER OF THE WATER COURT.

OBJECTIONS MAY BE FILED ACCORDING TO THE PROCEDURES OUTLINED IN THE DOCUMENT ENTITLED "NOTICE OF ENTRY OF INTERLOCUTORY DECREE AND NOTICE OF AVAILABILITY."

Water Right Number: 400 30143204 STATEMENT OF CLAIM

Version: 1 -- ORIGINAL RIGHT

Status: ACTIVE

Owners: USA (DEPT OF INTERIOR BUREAU OF LAND MGMT)
5001 SOUTHGATE DR
BILLINGS, MT 59101-4669

Priority Date: JULY 11, 1935

Type of Historical Right: USE

Purpose (Use): STOCK

***Flow Rate:** A SPECIFIC FLOW RATE HAS NOT BEEN DECREED BECAUSE THIS USE CONSISTS OF STOCK DRINKING DIRECTLY FROM THE SOURCE, OR FROM A DITCH SYSTEM. THE FLOW RATE IS LIMITED TO THE MINIMUM AMOUNT HISTORICALLY NECESSARY TO SUSTAIN THIS PURPOSE.

***Volume:** THIS RIGHT INCLUDES THE AMOUNT OF WATER CONSUMPTIVELY USED FOR STOCKWATERING PURPOSES AT THE RATE OF 30 GALLONS PER DAY PER ANIMAL UNIT. ANIMAL UNITS SHALL BE BASED ON REASONABLE CARRYING CAPACITY AND HISTORICAL USE OF THE AREA SERVICED BY THIS WATER SOURCE.

Source Name: BEAVER CREEK

Source Type: SURFACE WATER

THE SOURCE INCLUDES UNNAMED TRIBUTARIES OF BEAVER CREEK.

Point of Diversion and Means of Diversion:

<u>ID</u>	<u>Govt Lot</u>	<u>Qtr Sec</u>	<u>Sec</u>	<u>Twp</u>	<u>Rge</u>	<u>County</u>
1		NESE	1	26N	37E	VALLEY

Period of Diversion: JANUARY 1 TO DECEMBER 31

Diversion Means: LIVESTOCK DIRECT FROM SOURCE

2		NESW	1	26N	37E	VALLEY
---	--	------	---	-----	-----	--------

Period of Diversion: JANUARY 1 TO DECEMBER 31

	Diversion Means:	LIVESTOCK DIRECT FROM SOURCE				
3		NWSE	1	26N	37E	VALLEY
	Period of Diversion:	JANUARY 1 TO DECEMBER 31				
	Diversion Means:	LIVESTOCK DIRECT FROM SOURCE				
4		SENE	1	26N	37E	VALLEY
	Period of Diversion:	JANUARY 1 TO DECEMBER 31				
	Diversion Means:	LIVESTOCK DIRECT FROM SOURCE				
5		SENW	1	26N	37E	VALLEY
	Period of Diversion:	JANUARY 1 TO DECEMBER 31				
	Diversion Means:	LIVESTOCK DIRECT FROM SOURCE				
6		SWNE	1	26N	37E	VALLEY
	Period of Diversion:	JANUARY 1 TO DECEMBER 31				
	Diversion Means:	LIVESTOCK DIRECT FROM SOURCE				
7		SWNW	1	26N	37E	VALLEY
	Period of Diversion:	JANUARY 1 TO DECEMBER 31				
	Diversion Means:	LIVESTOCK DIRECT FROM SOURCE				
8		3	1	26N	37E	VALLEY
	Period of Diversion:	JANUARY 1 TO DECEMBER 31				
	Diversion Means:	LIVESTOCK DIRECT FROM SOURCE				
9		4	1	26N	37E	VALLEY
	Period of Diversion:	JANUARY 1 TO DECEMBER 31				
	Diversion Means:	LIVESTOCK DIRECT FROM SOURCE				
10		1	2	26N	37E	VALLEY
	Period of Diversion:	JANUARY 1 TO DECEMBER 31				
	Diversion Means:	LIVESTOCK DIRECT FROM SOURCE				
11		NESW	2	26N	38E	VALLEY
	Period of Diversion:	JANUARY 1 TO DECEMBER 31				
	Diversion Means:	LIVESTOCK DIRECT FROM SOURCE				
12		NWSW	2	26N	38E	VALLEY
	Period of Diversion:	JANUARY 1 TO DECEMBER 31				
	Diversion Means:	LIVESTOCK DIRECT FROM SOURCE				
13		SESE	2	26N	38E	VALLEY
	Period of Diversion:	JANUARY 1 TO DECEMBER 31				
	Diversion Means:	LIVESTOCK DIRECT FROM SOURCE				
14		SWSW	2	26N	38E	VALLEY
	Period of Diversion:	JANUARY 1 TO DECEMBER 31				
	Diversion Means:	LIVESTOCK DIRECT FROM SOURCE				
15		NWSE	3	26N	38E	VALLEY

	Period of Diversion:	JANUARY 1 TO DECEMBER 31				
	Diversion Means:	LIVESTOCK DIRECT FROM SOURCE				
16		SESE	3	26N	38E	VALLEY
	Period of Diversion:	JANUARY 1 TO DECEMBER 31				
	Diversion Means:	LIVESTOCK DIRECT FROM SOURCE				
17		SESW	3	26N	38E	VALLEY
	Period of Diversion:	JANUARY 1 TO DECEMBER 31				
	Diversion Means:	LIVESTOCK DIRECT FROM SOURCE				
18		SWSE	3	26N	38E	VALLEY
	Period of Diversion:	JANUARY 1 TO DECEMBER 31				
	Diversion Means:	LIVESTOCK DIRECT FROM SOURCE				
19		SWSW	3	26N	38E	VALLEY
	Period of Diversion:	JANUARY 1 TO DECEMBER 31				
	Diversion Means:	LIVESTOCK DIRECT FROM SOURCE				
20		SWNW	4	26N	38E	VALLEY
	Period of Diversion:	JANUARY 1 TO DECEMBER 31				
	Diversion Means:	LIVESTOCK DIRECT FROM SOURCE				
21		3	4	26N	38E	VALLEY
	Period of Diversion:	JANUARY 1 TO DECEMBER 31				
	Diversion Means:	LIVESTOCK DIRECT FROM SOURCE				
22		4	4	26N	38E	VALLEY
	Period of Diversion:	JANUARY 1 TO DECEMBER 31				
	Diversion Means:	LIVESTOCK DIRECT FROM SOURCE				
23		1	5	26N	38E	VALLEY
	Period of Diversion:	JANUARY 1 TO DECEMBER 31				
	Diversion Means:	LIVESTOCK DIRECT FROM SOURCE				
24		2	5	26N	38E	VALLEY
	Period of Diversion:	JANUARY 1 TO DECEMBER 31				
	Diversion Means:	LIVESTOCK DIRECT FROM SOURCE				
25		3	5	26N	38E	VALLEY
	Period of Diversion:	JANUARY 1 TO DECEMBER 31				
	Diversion Means:	LIVESTOCK DIRECT FROM SOURCE				
26		4	5	26N	38E	VALLEY
	Period of Diversion:	JANUARY 1 TO DECEMBER 31				
	Diversion Means:	LIVESTOCK DIRECT FROM SOURCE				
27		SENW	6	26N	38E	VALLEY
	Period of Diversion:	JANUARY 1 TO DECEMBER 31				
	Diversion Means:	LIVESTOCK DIRECT FROM SOURCE				

28	SWNE	6	26N	38E	VALLEY
Period of Diversion:	JANUARY 1 TO DECEMBER 31				
Diversion Means:	LIVESTOCK DIRECT FROM SOURCE				
29	1	6	26N	38E	VALLEY
Period of Diversion:	JANUARY 1 TO DECEMBER 31				
Diversion Means:	LIVESTOCK DIRECT FROM SOURCE				
30	2	6	26N	38E	VALLEY
Period of Diversion:	JANUARY 1 TO DECEMBER 31				
Diversion Means:	LIVESTOCK DIRECT FROM SOURCE				
31	3	6	26N	38E	VALLEY
Period of Diversion:	JANUARY 1 TO DECEMBER 31				
Diversion Means:	LIVESTOCK DIRECT FROM SOURCE				
32	4	6	26N	38E	VALLEY
Period of Diversion:	JANUARY 1 TO DECEMBER 31				
Diversion Means:	LIVESTOCK DIRECT FROM SOURCE				
33	5	6	26N	38E	VALLEY
Period of Diversion:	JANUARY 1 TO DECEMBER 31				
Diversion Means:	LIVESTOCK DIRECT FROM SOURCE				
34	NENE	9	26N	38E	VALLEY
Period of Diversion:	JANUARY 1 TO DECEMBER 31				
Diversion Means:	LIVESTOCK DIRECT FROM SOURCE				
35	NENE	10	26N	38E	VALLEY
Period of Diversion:	JANUARY 1 TO DECEMBER 31				
Diversion Means:	LIVESTOCK DIRECT FROM SOURCE				
36	NWNW	10	26N	38E	VALLEY
Period of Diversion:	JANUARY 1 TO DECEMBER 31				
Diversion Means:	LIVESTOCK DIRECT FROM SOURCE				
37	NENW	12	26N	38E	VALLEY
Period of Diversion:	JANUARY 1 TO DECEMBER 31				
Diversion Means:	LIVESTOCK DIRECT FROM SOURCE				
38	NESE	12	26N	38E	VALLEY
Period of Diversion:	JANUARY 1 TO DECEMBER 31				
Diversion Means:	LIVESTOCK DIRECT FROM SOURCE				
39	NWNE	12	26N	38E	VALLEY
Period of Diversion:	JANUARY 1 TO DECEMBER 31				
Diversion Means:	LIVESTOCK DIRECT FROM SOURCE				
40	SENE	12	26N	38E	VALLEY
Period of Diversion:	JANUARY 1 TO DECEMBER 31				

	Diversion Means:	LIVESTOCK DIRECT FROM SOURCE				
41		SENW	12	26N	38E	VALLEY
	Period of Diversion:	JANUARY 1 TO DECEMBER 31				
	Diversion Means:	LIVESTOCK DIRECT FROM SOURCE				
42		SWNE	12	26N	38E	VALLEY
	Period of Diversion:	JANUARY 1 TO DECEMBER 31				
	Diversion Means:	LIVESTOCK DIRECT FROM SOURCE				
43		SESW	7	26N	39E	VALLEY
	Period of Diversion:	JANUARY 1 TO DECEMBER 31				
	Diversion Means:	LIVESTOCK DIRECT FROM SOURCE				
44		SWSE	7	26N	39E	VALLEY
	Period of Diversion:	JANUARY 1 TO DECEMBER 31				
	Diversion Means:	LIVESTOCK DIRECT FROM SOURCE				
45		2	7	26N	39E	VALLEY
	Period of Diversion:	JANUARY 1 TO DECEMBER 31				
	Diversion Means:	LIVESTOCK DIRECT FROM SOURCE				
46		3	7	26N	39E	VALLEY
	Period of Diversion:	JANUARY 1 TO DECEMBER 31				
	Diversion Means:	LIVESTOCK DIRECT FROM SOURCE				
47		4	7	26N	39E	VALLEY
	Period of Diversion:	JANUARY 1 TO DECEMBER 31				
	Diversion Means:	LIVESTOCK DIRECT FROM SOURCE				
48		NENW	18	26N	39E	VALLEY
	Period of Diversion:	JANUARY 1 TO DECEMBER 31				
	Diversion Means:	LIVESTOCK DIRECT FROM SOURCE				
49		NWNE	18	26N	39E	VALLEY
	Period of Diversion:	JANUARY 1 TO DECEMBER 31				
	Diversion Means:	LIVESTOCK DIRECT FROM SOURCE				
50		SESE	35	27N	37E	VALLEY
	Period of Diversion:	JANUARY 1 TO DECEMBER 31				
	Diversion Means:	LIVESTOCK DIRECT FROM SOURCE				
51		SWSE	35	27N	37E	VALLEY
	Period of Diversion:	JANUARY 1 TO DECEMBER 31				
	Diversion Means:	LIVESTOCK DIRECT FROM SOURCE				
52		SESE	31	27N	38E	VALLEY
	Period of Diversion:	JANUARY 1 TO DECEMBER 31				
	Diversion Means:	LIVESTOCK DIRECT FROM SOURCE				
53		SESW	32	27N	38E	VALLEY

Period of Diversion: JANUARY 1 TO DECEMBER 31

Diversion Means: LIVESTOCK DIRECT FROM SOURCE

54 SWSE 32 27N 38E VALLEY

Period of Diversion: JANUARY 1 TO DECEMBER 31

Diversion Means: LIVESTOCK DIRECT FROM SOURCE

55 SWSW 32 27N 38E VALLEY

Period of Diversion: JANUARY 1 TO DECEMBER 31

Diversion Means: LIVESTOCK DIRECT FROM SOURCE

Period of Use: JANUARY 1 TO DECEMBER 31

Place of Use:

<u>ID</u>	<u>Acres</u>	<u>Govt Lot</u>	<u>Qtr Sec</u>	<u>Sec</u>	<u>Twp</u>	<u>Rge</u>	<u>County</u>
1			NESE	1	26N	37E	VALLEY
2			NESW	1	26N	37E	VALLEY
3			NWSE	1	26N	37E	VALLEY
4			SENE	1	26N	37E	VALLEY
5			SENE	1	26N	37E	VALLEY
6			SWNE	1	26N	37E	VALLEY
7			SWNW	1	26N	37E	VALLEY
8		3		1	26N	37E	VALLEY
9		4		1	26N	37E	VALLEY
10		1		2	26N	37E	VALLEY
11			NESW	2	26N	38E	VALLEY
12			NWSW	2	26N	38E	VALLEY
13			SESE	2	26N	38E	VALLEY
14			SWSW	2	26N	38E	VALLEY
15			NWSE	3	26N	38E	VALLEY
16			SESE	3	26N	38E	VALLEY
17			SESW	3	26N	38E	VALLEY
18			SWSE	3	26N	38E	VALLEY
19			SWSW	3	26N	38E	VALLEY
20			SWNW	4	26N	38E	VALLEY
21		3		4	26N	38E	VALLEY
22		4		4	26N	38E	VALLEY
23		1		5	26N	38E	VALLEY
24		2		5	26N	38E	VALLEY
25		3		5	26N	38E	VALLEY
26		4		5	26N	38E	VALLEY
27			SENE	6	26N	38E	VALLEY
28			SWNE	6	26N	38E	VALLEY
29		1		6	26N	38E	VALLEY
30		2		6	26N	38E	VALLEY
31		3		6	26N	38E	VALLEY
32		4		6	26N	38E	VALLEY
33		5		6	26N	38E	VALLEY
34			NENE	9	26N	38E	VALLEY

35		NENE	10	26N	38E	VALLEY
36		NWNW	10	26N	38E	VALLEY
37		NENW	12	26N	38E	VALLEY
38		NESE	12	26N	38E	VALLEY
39		NWNE	12	26N	38E	VALLEY
40		SENE	12	26N	38E	VALLEY
41		SENW	12	26N	38E	VALLEY
42		SWNE	12	26N	38E	VALLEY
43		SESW	7	26N	39E	VALLEY
44		SWSE	7	26N	39E	VALLEY
45	2		7	26N	39E	VALLEY
46	3		7	26N	39E	VALLEY
47	4		7	26N	39E	VALLEY
48		NENW	18	26N	39E	VALLEY
49		NWNE	18	26N	39E	VALLEY
50		SESE	35	27N	37E	VALLEY
51		SWSE	35	27N	37E	VALLEY
52		SESE	31	27N	38E	VALLEY
53		SESW	32	27N	38E	VALLEY
54		SWSE	32	27N	38E	VALLEY
55		SWSW	32	27N	38E	VALLEY

Remarks:

BLM FILED ELECTRONIC CLAIMS. THIS CLAIM REFERENCES BLM CLAIM ID BLM3846 AND GRAZING ALLOTMENT MT04583.

THE FOLLOWING ISSUES WERE IDENTIFIED BY THE DNRC DURING ITS EXAMINATION OF THIS WATER RIGHT CLAIM.

THIS CLAIM NUMBER WAS NOT INCLUDED IN THE BASIN 40O DECREE ISSUED 05/24/1995.

A BETTER UNDERSTANDING OF YOUR CLAIMED WATER RIGHT CAN BE OBTAINED BY COMPARING YOUR RIGHT WITH OTHER CLAIMS IN THE BASIN. FOR EXAMPLE, COMPARE PRIORITY DATES, FLOW RATES, VOLUMES, OR ACRES IRRIGATED. ALSO, YOUR WATER RIGHT MAY BE SUBJECT TO WATER RIGHTS IN ADJOINING SUBBASINS OR BASINS AS WELL AS BEING SUBJECT TO OTHER RIGHTS ON YOUR SOURCE OF SUPPLY. FINALLY, YOUR WATER RIGHT MAY BE SUBJECT TO INDIAN RESERVED AND FEDERAL RESERVED WATER RIGHTS.

COMPLETE DETAILS REGARDING THE DNRC PREPARATION OF THIS INTERLOCUTORY DECREE AND RELATED MATERIALS CAN BE REVIEWED AT THE OFFICE LOCATIONS IDENTIFIED IN THE DOCUMENT ENTITLED "NOTICE OF ENTRY OF INTERLOCUTORY DECREE AND NOTICE OF AVAILABILITY."

SEE GENERAL FINDINGS OF FACT AND CONCLUSIONS OF LAW FOR FURTHER EXPLANATION OF YOUR CLAIMED WATER RIGHT. THESE FINDINGS CAN BE FOUND AS INDICATED IN THE DOCUMENT ENTITLED "NOTICE OF ENTRY OF INTERLOCUTORY DECREE AND NOTICE OF AVAILABILITY." IF YOU NEED OBJECTION FORMS, OR HAVE QUESTIONS ABOUT WATER COURT PROCEDURES OR CHANGES TO YOUR RIGHT, YOU CAN CONTACT THE WATER COURT BY CALLING 1-800-624-3270 (WITHIN MONTANA ONLY) OR 1-406-586-4364, OR BY WRITING TO P.O. BOX 1389, BOZEMAN, MT 59771-1389.

INTERLOCUTORY DECREE
MILK RIVER, BELOW WHITEWATER INCLUDING PORCUPINE CREEK
BASIN 400
ABSTRACT OF WATER RIGHT CLAIM

IMPORTANT NOTICE

YOUR WATER RIGHT AS SHOWN ON THIS ABSTRACT MAY HAVE CHANGES FROM YOUR WATER RIGHT AS CLAIMED OR AMENDED. AN ASTERISK (*) HAS BEEN PLACED NEXT TO EACH ITEM CHANGED BY THE MONTANA WATER COURT OR BY THE DEPARTMENT OF NATURAL RESOURCES AND CONSERVATION (DNRC) DURING THE PREPARATION OF THIS INTERLOCUTORY DECREE. THESE CHANGES ARE AUTHORIZED BY THE MONTANA SUPREME COURT WATER RIGHT CLAIMS EXAMINATION RULES OR BY ORDER OF THE WATER COURT.

OBJECTIONS MAY BE FILED ACCORDING TO THE PROCEDURES OUTLINED IN THE DOCUMENT ENTITLED "NOTICE OF ENTRY OF INTERLOCUTORY DECREE AND NOTICE OF AVAILABILITY."

Water Right Number: 400 30143205 STATEMENT OF CLAIM

Version: 1 -- ORIGINAL RIGHT

Status: ACTIVE

Owners: USA (DEPT OF INTERIOR BUREAU OF LAND MGMT)
5001 SOUTHGATE DR
BILLINGS, MT 59101-4669

Priority Date: JULY 11, 1935

Type of Historical Right: USE

Purpose (Use): STOCK

***Flow Rate:** A SPECIFIC FLOW RATE HAS NOT BEEN DECREED BECAUSE THIS USE CONSISTS OF STOCK DRINKING DIRECTLY FROM THE SOURCE, OR FROM A DITCH SYSTEM. THE FLOW RATE IS LIMITED TO THE MINIMUM AMOUNT HISTORICALLY NECESSARY TO SUSTAIN THIS PURPOSE.

***Volume:** THIS RIGHT INCLUDES THE AMOUNT OF WATER CONSUMPTIVELY USED FOR STOCKWATERING PURPOSES AT THE RATE OF 30 GALLONS PER DAY PER ANIMAL UNIT. ANIMAL UNITS SHALL BE BASED ON REASONABLE CARRYING CAPACITY AND HISTORICAL USE OF THE AREA SERVICED BY THIS WATER SOURCE.

Source Name: BENNETT COULEE

Source Type: SURFACE WATER

Point of Diversion and Means of Diversion:

<u>ID</u>	<u>Govt Lot</u>	<u>Qtr Sec</u>	<u>Sec</u>	<u>Twp</u>	<u>Rge</u>	<u>County</u>
1		NWSW	25	25N	37E	VALLEY

Period of Diversion: JANUARY 1 TO DECEMBER 31

Diversion Means: LIVESTOCK DIRECT FROM SOURCE

Period of Use: JANUARY 1 TO DECEMBER 31

Place of Use:

<u>ID</u>	<u>Acres</u>	<u>Govt Lot</u>	<u>Qtr Sec</u>	<u>Sec</u>	<u>Twp</u>	<u>Rge</u>	<u>County</u>
1			NWSW	25	25N	37E	VALLEY

Remarks:

BLM FILED ELECTRONIC CLAIMS. THIS CLAIM REFERENCES BLM CLAIM ID BLM3847 AND GRAZING ALLOTMENT MT04584.

THE FOLLOWING ISSUES WERE IDENTIFIED BY THE DNRC DURING ITS EXAMINATION OF THIS WATER RIGHT CLAIM.

THIS CLAIM NUMBER WAS NOT INCLUDED IN THE BASIN 40O DECREE ISSUED 05/24/1995.

A BETTER UNDERSTANDING OF YOUR CLAIMED WATER RIGHT CAN BE OBTAINED BY COMPARING YOUR RIGHT WITH OTHER CLAIMS IN THE BASIN. FOR EXAMPLE, COMPARE PRIORITY DATES, FLOW RATES, VOLUMES, OR ACRES IRRIGATED. ALSO, YOUR WATER RIGHT MAY BE SUBJECT TO WATER RIGHTS IN ADJOINING SUBBASINS OR BASINS AS WELL AS BEING SUBJECT TO OTHER RIGHTS ON YOUR SOURCE OF SUPPLY. FINALLY, YOUR WATER RIGHT MAY BE SUBJECT TO INDIAN RESERVED AND FEDERAL RESERVED WATER RIGHTS.

COMPLETE DETAILS REGARDING THE DNRC PREPARATION OF THIS INTERLOCUTORY DECREE AND RELATED MATERIALS CAN BE REVIEWED AT THE OFFICE LOCATIONS IDENTIFIED IN THE DOCUMENT ENTITLED "NOTICE OF ENTRY OF INTERLOCUTORY DECREE AND NOTICE OF AVAILABILITY."

SEE GENERAL FINDINGS OF FACT AND CONCLUSIONS OF LAW FOR FURTHER EXPLANATION OF YOUR CLAIMED WATER RIGHT. THESE FINDINGS CAN BE FOUND AS INDICATED IN THE DOCUMENT ENTITLED "NOTICE OF ENTRY OF INTERLOCUTORY DECREE AND NOTICE OF AVAILABILITY." IF YOU NEED OBJECTION FORMS, OR HAVE QUESTIONS ABOUT WATER COURT PROCEDURES OR CHANGES TO YOUR RIGHT, YOU CAN CONTACT THE WATER COURT BY CALLING 1-800-624-3270 (WITHIN MONTANA ONLY) OR 1-406-586-4364, OR BY WRITING TO P.O. BOX 1389, BOZEMAN, MT 59771-1389.

INTERLOCUTORY DECREE
MILK RIVER, BELOW WHITEWATER INCLUDING PORCUPINE CREEK
BASIN 400
ABSTRACT OF WATER RIGHT CLAIM

IMPORTANT NOTICE

YOUR WATER RIGHT AS SHOWN ON THIS ABSTRACT MAY HAVE CHANGES FROM YOUR WATER RIGHT AS CLAIMED OR AMENDED. AN ASTERISK (*) HAS BEEN PLACED NEXT TO EACH ITEM CHANGED BY THE MONTANA WATER COURT OR BY THE DEPARTMENT OF NATURAL RESOURCES AND CONSERVATION (DNRC) DURING THE PREPARATION OF THIS INTERLOCUTORY DECREE. THESE CHANGES ARE AUTHORIZED BY THE MONTANA SUPREME COURT WATER RIGHT CLAIMS EXAMINATION RULES OR BY ORDER OF THE WATER COURT.

OBJECTIONS MAY BE FILED ACCORDING TO THE PROCEDURES OUTLINED IN THE DOCUMENT ENTITLED "NOTICE OF ENTRY OF INTERLOCUTORY DECREE AND NOTICE OF AVAILABILITY."

Water Right Number: 400 30143206 STATEMENT OF CLAIM
Version: 1 -- ORIGINAL RIGHT
Status: ACTIVE

Owners: USA (DEPT OF INTERIOR BUREAU OF LAND MGMT)
5001 SOUTHGATE DR
BILLINGS, MT 59101-4669

Priority Date: JULY 11, 1935

Type of Historical Right: USE

Purpose (Use): STOCK

***Flow Rate:** A SPECIFIC FLOW RATE HAS NOT BEEN DECREED BECAUSE THIS USE CONSISTS OF STOCK DRINKING DIRECTLY FROM THE SOURCE, OR FROM A DITCH SYSTEM. THE FLOW RATE IS LIMITED TO THE MINIMUM AMOUNT HISTORICALLY NECESSARY TO SUSTAIN THIS PURPOSE.

***Volume:** THIS RIGHT INCLUDES THE AMOUNT OF WATER CONSUMPTIVELY USED FOR STOCKWATERING PURPOSES AT THE RATE OF 30 GALLONS PER DAY PER ANIMAL UNIT. ANIMAL UNITS SHALL BE BASED ON REASONABLE CARRYING CAPACITY AND HISTORICAL USE OF THE AREA SERVICED BY THIS WATER SOURCE.

Source Name: BENNETT COULEE

Source Type: SURFACE WATER

THE SOURCE INCLUDES UNNAMED TRIBUTARIES OF BENNETT COULEE.

Point of Diversion and Means of Diversion:

<u>ID</u>	<u>Govt Lot</u>	<u>Qtr Sec</u>	<u>Sec</u>	<u>Twp</u>	<u>Rge</u>	<u>County</u>
1		NENE	1	24N	37E	VALLEY

Period of Diversion: JANUARY 1 TO DECEMBER 31

Diversion Means: LIVESTOCK DIRECT FROM SOURCE

2		NESE	1	24N	37E	VALLEY
---	--	------	---	-----	-----	--------

Period of Diversion: JANUARY 1 TO DECEMBER 31

	Diversion Means:	LIVESTOCK DIRECT FROM SOURCE				
3		SESE	1	24N	37E	VALLEY
	Period of Diversion:	JANUARY 1 TO DECEMBER 31				
	Diversion Means:	LIVESTOCK DIRECT FROM SOURCE				
4		NESE	11	24N	37E	VALLEY
	Period of Diversion:	JANUARY 1 TO DECEMBER 31				
	Diversion Means:	LIVESTOCK DIRECT FROM SOURCE				
5		NENE	12	24N	37E	VALLEY
	Period of Diversion:	JANUARY 1 TO DECEMBER 31				
	Diversion Means:	LIVESTOCK DIRECT FROM SOURCE				
6		NESE	12	24N	37E	VALLEY
	Period of Diversion:	JANUARY 1 TO DECEMBER 31				
	Diversion Means:	LIVESTOCK DIRECT FROM SOURCE				
7		NESW	12	24N	37E	VALLEY
	Period of Diversion:	JANUARY 1 TO DECEMBER 31				
	Diversion Means:	LIVESTOCK DIRECT FROM SOURCE				
8		NWNE	12	24N	37E	VALLEY
	Period of Diversion:	JANUARY 1 TO DECEMBER 31				
	Diversion Means:	LIVESTOCK DIRECT FROM SOURCE				
9		NWSE	12	24N	37E	VALLEY
	Period of Diversion:	JANUARY 1 TO DECEMBER 31				
	Diversion Means:	LIVESTOCK DIRECT FROM SOURCE				
10		NWSW	12	24N	37E	VALLEY
	Period of Diversion:	JANUARY 1 TO DECEMBER 31				
	Diversion Means:	LIVESTOCK DIRECT FROM SOURCE				
11		SENE	12	24N	37E	VALLEY
	Period of Diversion:	JANUARY 1 TO DECEMBER 31				
	Diversion Means:	LIVESTOCK DIRECT FROM SOURCE				
12		SENE	12	24N	37E	VALLEY
	Period of Diversion:	JANUARY 1 TO DECEMBER 31				
	Diversion Means:	LIVESTOCK DIRECT FROM SOURCE				
13		SESE	12	24N	37E	VALLEY
	Period of Diversion:	JANUARY 1 TO DECEMBER 31				
	Diversion Means:	LIVESTOCK DIRECT FROM SOURCE				
14		SESW	12	24N	37E	VALLEY
	Period of Diversion:	JANUARY 1 TO DECEMBER 31				
	Diversion Means:	LIVESTOCK DIRECT FROM SOURCE				
15		SWNE	12	24N	37E	VALLEY

	Period of Diversion:	JANUARY 1 TO DECEMBER 31				
	Diversion Means:	LIVESTOCK DIRECT FROM SOURCE				
16		SWSE	12	24N	37E	VALLEY
	Period of Diversion:	JANUARY 1 TO DECEMBER 31				
	Diversion Means:	LIVESTOCK DIRECT FROM SOURCE				
17		SWSW	12	24N	37E	VALLEY
	Period of Diversion:	JANUARY 1 TO DECEMBER 31				
	Diversion Means:	LIVESTOCK DIRECT FROM SOURCE				
18		NENE	13	24N	37E	VALLEY
	Period of Diversion:	JANUARY 1 TO DECEMBER 31				
	Diversion Means:	LIVESTOCK DIRECT FROM SOURCE				
19		SESE	6	24N	38E	VALLEY
	Period of Diversion:	JANUARY 1 TO DECEMBER 31				
	Diversion Means:	LIVESTOCK DIRECT FROM SOURCE				
20		SESW	6	24N	38E	VALLEY
	Period of Diversion:	JANUARY 1 TO DECEMBER 31				
	Diversion Means:	LIVESTOCK DIRECT FROM SOURCE				
21		SWSE	6	24N	38E	VALLEY
	Period of Diversion:	JANUARY 1 TO DECEMBER 31				
	Diversion Means:	LIVESTOCK DIRECT FROM SOURCE				
22		4	6	24N	38E	VALLEY
	Period of Diversion:	JANUARY 1 TO DECEMBER 31				
	Diversion Means:	LIVESTOCK DIRECT FROM SOURCE				
23		5	6	24N	38E	VALLEY
	Period of Diversion:	JANUARY 1 TO DECEMBER 31				
	Diversion Means:	LIVESTOCK DIRECT FROM SOURCE				
24		NENE	7	24N	38E	VALLEY
	Period of Diversion:	JANUARY 1 TO DECEMBER 31				
	Diversion Means:	LIVESTOCK DIRECT FROM SOURCE				
25		NWNE	7	24N	38E	VALLEY
	Period of Diversion:	JANUARY 1 TO DECEMBER 31				
	Diversion Means:	LIVESTOCK DIRECT FROM SOURCE				
26		3	7	24N	38E	VALLEY
	Period of Diversion:	JANUARY 1 TO DECEMBER 31				
	Diversion Means:	LIVESTOCK DIRECT FROM SOURCE				
27		4	7	24N	38E	VALLEY
	Period of Diversion:	JANUARY 1 TO DECEMBER 31				
	Diversion Means:	LIVESTOCK DIRECT FROM SOURCE				

28 NWSW 25 25N 37E VALLEY

Period of Diversion: JANUARY 1 TO DECEMBER 31

Diversion Means: LIVESTOCK DIRECT FROM SOURCE

29 SWSW 25 25N 37E VALLEY

Period of Diversion: JANUARY 1 TO DECEMBER 31

Diversion Means: LIVESTOCK DIRECT FROM SOURCE

Period of Use: JANUARY 1 TO DECEMBER 31

Place of Use:

<u>ID</u>	<u>Acres</u>	<u>Govt Lot</u>	<u>Qtr Sec</u>	<u>Sec</u>	<u>Twp</u>	<u>Rge</u>	<u>County</u>
1			NENE	1	24N	37E	VALLEY
2			NESE	1	24N	37E	VALLEY
3			SESE	1	24N	37E	VALLEY
4			NESE	11	24N	37E	VALLEY
5			NENE	12	24N	37E	VALLEY
6			NESE	12	24N	37E	VALLEY
7			NESW	12	24N	37E	VALLEY
8			NWNE	12	24N	37E	VALLEY
9			NWSE	12	24N	37E	VALLEY
10			NWSW	12	24N	37E	VALLEY
11			SENE	12	24N	37E	VALLEY
12			SENE	12	24N	37E	VALLEY
13			SESE	12	24N	37E	VALLEY
14			SESW	12	24N	37E	VALLEY
15			SWNE	12	24N	37E	VALLEY
16			SWSE	12	24N	37E	VALLEY
17			SWSW	12	24N	37E	VALLEY
18			NENE	13	24N	37E	VALLEY
19			SESE	6	24N	38E	VALLEY
20			SESW	6	24N	38E	VALLEY
21			SWSE	6	24N	38E	VALLEY
22		4		6	24N	38E	VALLEY
23		5		6	24N	38E	VALLEY
24			NENE	7	24N	38E	VALLEY
25			NWNE	7	24N	38E	VALLEY
26		3		7	24N	38E	VALLEY
27		4		7	24N	38E	VALLEY
28			NWSW	25	25N	37E	VALLEY
29			SWSW	25	25N	37E	VALLEY

Remarks:

BLM FILED ELECTRONIC CLAIMS. THIS CLAIM REFERENCES BLM CLAIM ID BLM3848 AND GRAZING ALLOTMENT MT04590.

THE FOLLOWING ISSUES WERE IDENTIFIED BY THE DNRC DURING ITS EXAMINATION OF THIS WATER RIGHT CLAIM.

THIS CLAIM NUMBER WAS NOT INCLUDED IN THE BASIN 400 DECREE ISSUED 05/24/1995.

A BETTER UNDERSTANDING OF YOUR CLAIMED WATER RIGHT CAN BE OBTAINED BY COMPARING YOUR RIGHT WITH OTHER CLAIMS IN THE BASIN. FOR EXAMPLE, COMPARE PRIORITY DATES, FLOW RATES, VOLUMES, OR ACRES IRRIGATED. ALSO, YOUR WATER RIGHT MAY BE SUBJECT TO WATER RIGHTS IN ADJOINING SUBBASINS OR BASINS AS WELL AS BEING SUBJECT TO OTHER RIGHTS ON YOUR SOURCE OF SUPPLY. FINALLY, YOUR WATER RIGHT MAY BE SUBJECT TO INDIAN RESERVED AND FEDERAL RESERVED WATER RIGHTS.

COMPLETE DETAILS REGARDING THE DNRC PREPARATION OF THIS INTERLOCUTORY DECREE AND RELATED MATERIALS CAN BE REVIEWED AT THE OFFICE LOCATIONS IDENTIFIED IN THE DOCUMENT ENTITLED "NOTICE OF ENTRY OF INTERLOCUTORY DECREE AND NOTICE OF AVAILABILITY."

SEE GENERAL FINDINGS OF FACT AND CONCLUSIONS OF LAW FOR FURTHER EXPLANATION OF YOUR CLAIMED WATER RIGHT. THESE FINDINGS CAN BE FOUND AS INDICATED IN THE DOCUMENT ENTITLED "NOTICE OF ENTRY OF INTERLOCUTORY DECREE AND NOTICE OF AVAILABILITY." IF YOU NEED OBJECTION FORMS, OR HAVE QUESTIONS ABOUT WATER COURT PROCEDURES OR CHANGES TO YOUR RIGHT, YOU CAN CONTACT THE WATER COURT BY CALLING 1-800-624-3270 (WITHIN MONTANA ONLY) OR 1-406-586-4364, OR BY WRITING TO P.O. BOX 1389, BOZEMAN, MT 59771-1389.

INTERLOCUTORY DECREE
MILK RIVER, BELOW WHITEWATER INCLUDING PORCUPINE CREEK
BASIN 400
ABSTRACT OF WATER RIGHT CLAIM

IMPORTANT NOTICE

YOUR WATER RIGHT AS SHOWN ON THIS ABSTRACT MAY HAVE CHANGES FROM YOUR WATER RIGHT AS CLAIMED OR AMENDED. AN ASTERISK (*) HAS BEEN PLACED NEXT TO EACH ITEM CHANGED BY THE MONTANA WATER COURT OR BY THE DEPARTMENT OF NATURAL RESOURCES AND CONSERVATION (DNRC) DURING THE PREPARATION OF THIS INTERLOCUTORY DECREE. THESE CHANGES ARE AUTHORIZED BY THE MONTANA SUPREME COURT WATER RIGHT CLAIMS EXAMINATION RULES OR BY ORDER OF THE WATER COURT.

OBJECTIONS MAY BE FILED ACCORDING TO THE PROCEDURES OUTLINED IN THE DOCUMENT ENTITLED "NOTICE OF ENTRY OF INTERLOCUTORY DECREE AND NOTICE OF AVAILABILITY."

Water Right Number: 400 30143207 STATEMENT OF CLAIM

Version: 1 -- ORIGINAL RIGHT

Status: ACTIVE

Owners: USA (DEPT OF INTERIOR BUREAU OF LAND MGMT)
5001 SOUTHGATE DR
BILLINGS, MT 59101-4669

Priority Date: JULY 11, 1935

Type of Historical Right: USE

Purpose (Use): STOCK

***Flow Rate:** A SPECIFIC FLOW RATE HAS NOT BEEN DECREED BECAUSE THIS USE CONSISTS OF STOCK DRINKING DIRECTLY FROM THE SOURCE, OR FROM A DITCH SYSTEM. THE FLOW RATE IS LIMITED TO THE MINIMUM AMOUNT HISTORICALLY NECESSARY TO SUSTAIN THIS PURPOSE.

***Volume:** THIS RIGHT INCLUDES THE AMOUNT OF WATER CONSUMPTIVELY USED FOR STOCKWATERING PURPOSES AT THE RATE OF 30 GALLONS PER DAY PER ANIMAL UNIT. ANIMAL UNITS SHALL BE BASED ON REASONABLE CARRYING CAPACITY AND HISTORICAL USE OF THE AREA SERVICED BY THIS WATER SOURCE.

Source Name: BILLICK COULEE

Source Type: SURFACE WATER

Point of Diversion and Means of Diversion:

<u>ID</u>	<u>Govt Lot</u>	<u>Qtr Sec</u>	<u>Sec</u>	<u>Twp</u>	<u>Rge</u>	<u>County</u>
1		NESW	9	28N	37E	VALLEY

Period of Diversion: JANUARY 1 TO DECEMBER 31

Diversion Means: LIVESTOCK DIRECT FROM SOURCE

2		NWNE	9	28N	37E	VALLEY
---	--	------	---	-----	-----	--------

Period of Diversion: JANUARY 1 TO DECEMBER 31

Diversion Means: LIVESTOCK DIRECT FROM SOURCE

3	NWSE	9	28N	37E	VALLEY
Period of Diversion:	JANUARY 1 TO DECEMBER 31				
Diversion Means:	LIVESTOCK DIRECT FROM SOURCE				
4	SENW	9	28N	37E	VALLEY
Period of Diversion:	JANUARY 1 TO DECEMBER 31				
Diversion Means:	LIVESTOCK DIRECT FROM SOURCE				
5	SESE	9	28N	37E	VALLEY
Period of Diversion:	JANUARY 1 TO DECEMBER 31				
Diversion Means:	LIVESTOCK DIRECT FROM SOURCE				
6	SWNE	9	28N	37E	VALLEY
Period of Diversion:	JANUARY 1 TO DECEMBER 31				
Diversion Means:	LIVESTOCK DIRECT FROM SOURCE				
7	SWSE	9	28N	37E	VALLEY
Period of Diversion:	JANUARY 1 TO DECEMBER 31				
Diversion Means:	LIVESTOCK DIRECT FROM SOURCE				
8	NESW	15	28N	37E	VALLEY
Period of Diversion:	JANUARY 1 TO DECEMBER 31				
Diversion Means:	LIVESTOCK DIRECT FROM SOURCE				
9	NWSW	15	28N	37E	VALLEY
Period of Diversion:	JANUARY 1 TO DECEMBER 31				
Diversion Means:	LIVESTOCK DIRECT FROM SOURCE				
10	SESW	15	28N	37E	VALLEY
Period of Diversion:	JANUARY 1 TO DECEMBER 31				
Diversion Means:	LIVESTOCK DIRECT FROM SOURCE				
11	SWSE	15	28N	37E	VALLEY
Period of Diversion:	JANUARY 1 TO DECEMBER 31				
Diversion Means:	LIVESTOCK DIRECT FROM SOURCE				
12	NWNW	23	28N	37E	VALLEY
Period of Diversion:	JANUARY 1 TO DECEMBER 31				
Diversion Means:	LIVESTOCK DIRECT FROM SOURCE				
13	NWSW	23	28N	37E	VALLEY
Period of Diversion:	JANUARY 1 TO DECEMBER 31				
Diversion Means:	LIVESTOCK DIRECT FROM SOURCE				
14	SENW	23	28N	37E	VALLEY
Period of Diversion:	JANUARY 1 TO DECEMBER 31				
Diversion Means:	LIVESTOCK DIRECT FROM SOURCE				
15	SWNW	23	28N	37E	VALLEY
Period of Diversion:	JANUARY 1 TO DECEMBER 31				

Diversion Means: LIVESTOCK DIRECT FROM SOURCE

Period of Use: JANUARY 1 TO DECEMBER 31

Place of Use:

<u>ID</u>	<u>Acres</u>	<u>Govt Lot</u>	<u>Qtr Sec</u>	<u>Sec</u>	<u>Twp</u>	<u>Rge</u>	<u>County</u>
1			NESW	9	28N	37E	VALLEY
2			NWNE	9	28N	37E	VALLEY
3			NWSE	9	28N	37E	VALLEY
4			SENW	9	28N	37E	VALLEY
5			SESE	9	28N	37E	VALLEY
6			SWNE	9	28N	37E	VALLEY
7			SWSE	9	28N	37E	VALLEY
8			NESW	15	28N	37E	VALLEY
9			NWSW	15	28N	37E	VALLEY
10			SESW	15	28N	37E	VALLEY
11			SWSE	15	28N	37E	VALLEY
12			NWNW	23	28N	37E	VALLEY
13			NWSW	23	28N	37E	VALLEY
14			SENW	23	28N	37E	VALLEY
15			SWNW	23	28N	37E	VALLEY

Remarks:

BLM FILED ELECTRONIC CLAIMS. THIS CLAIM REFERENCES BLM CLAIM ID BLM3849 AND GRAZING ALLOTMENT MT01195.

THE FOLLOWING ISSUES WERE IDENTIFIED BY THE DNRC DURING ITS EXAMINATION OF THIS WATER RIGHT CLAIM.

THIS CLAIM NUMBER WAS NOT INCLUDED IN THE BASIN 40O DECREE ISSUED 05/24/1995.

A BETTER UNDERSTANDING OF YOUR CLAIMED WATER RIGHT CAN BE OBTAINED BY COMPARING YOUR RIGHT WITH OTHER CLAIMS IN THE BASIN. FOR EXAMPLE, COMPARE PRIORITY DATES, FLOW RATES, VOLUMES, OR ACRES IRRIGATED. ALSO, YOUR WATER RIGHT MAY BE SUBJECT TO WATER RIGHTS IN ADJOINING SUBBASINS OR BASINS AS WELL AS BEING SUBJECT TO OTHER RIGHTS ON YOUR SOURCE OF SUPPLY. FINALLY, YOUR WATER RIGHT MAY BE SUBJECT TO INDIAN RESERVED AND FEDERAL RESERVED WATER RIGHTS.

COMPLETE DETAILS REGARDING THE DNRC PREPARATION OF THIS INTERLOCUTORY DECREE AND RELATED MATERIALS CAN BE REVIEWED AT THE OFFICE LOCATIONS IDENTIFIED IN THE DOCUMENT ENTITLED "NOTICE OF ENTRY OF INTERLOCUTORY DECREE AND NOTICE OF AVAILABILITY."

SEE GENERAL FINDINGS OF FACT AND CONCLUSIONS OF LAW FOR FURTHER EXPLANATION OF YOUR CLAIMED WATER RIGHT. THESE FINDINGS CAN BE FOUND AS INDICATED IN THE DOCUMENT ENTITLED "NOTICE OF ENTRY OF INTERLOCUTORY DECREE AND NOTICE OF AVAILABILITY." IF YOU NEED OBJECTION FORMS, OR HAVE QUESTIONS ABOUT WATER COURT PROCEDURES OR CHANGES TO YOUR RIGHT, YOU CAN CONTACT THE WATER COURT BY CALLING 1-800-624-3270 (WITHIN MONTANA ONLY) OR 1-406-586-4364, OR BY WRITING TO P.O. BOX 1389, BOZEMAN, MT 59771-1389.

INTERLOCUTORY DECREE
MILK RIVER, BELOW WHITEWATER INCLUDING PORCUPINE CREEK
BASIN 400
ABSTRACT OF WATER RIGHT CLAIM

IMPORTANT NOTICE

YOUR WATER RIGHT AS SHOWN ON THIS ABSTRACT MAY HAVE CHANGES FROM YOUR WATER RIGHT AS CLAIMED OR AMENDED. AN ASTERISK (*) HAS BEEN PLACED NEXT TO EACH ITEM CHANGED BY THE MONTANA WATER COURT OR BY THE DEPARTMENT OF NATURAL RESOURCES AND CONSERVATION (DNRC) DURING THE PREPARATION OF THIS INTERLOCUTORY DECREE. THESE CHANGES ARE AUTHORIZED BY THE MONTANA SUPREME COURT WATER RIGHT CLAIMS EXAMINATION RULES OR BY ORDER OF THE WATER COURT.

OBJECTIONS MAY BE FILED ACCORDING TO THE PROCEDURES OUTLINED IN THE DOCUMENT ENTITLED "NOTICE OF ENTRY OF INTERLOCUTORY DECREE AND NOTICE OF AVAILABILITY."

Water Right Number: 400 30143208 STATEMENT OF CLAIM
Version: 1 -- ORIGINAL RIGHT
Status: ACTIVE

Owners: USA (DEPT OF INTERIOR BUREAU OF LAND MGMT)
5001 SOUTHGATE DR
BILLINGS, MT 59101-4669

Priority Date: JULY 11, 1935

Type of Historical Right: USE

Purpose (Use): STOCK

***Flow Rate:** A SPECIFIC FLOW RATE HAS NOT BEEN DECREED BECAUSE THIS USE CONSISTS OF STOCK DRINKING DIRECTLY FROM THE SOURCE, OR FROM A DITCH SYSTEM. THE FLOW RATE IS LIMITED TO THE MINIMUM AMOUNT HISTORICALLY NECESSARY TO SUSTAIN THIS PURPOSE.

***Volume:** THIS RIGHT INCLUDES THE AMOUNT OF WATER CONSUMPTIVELY USED FOR STOCKWATERING PURPOSES AT THE RATE OF 30 GALLONS PER DAY PER ANIMAL UNIT. ANIMAL UNITS SHALL BE BASED ON REASONABLE CARRYING CAPACITY AND HISTORICAL USE OF THE AREA SERVICED BY THIS WATER SOURCE.

Source Name: BILLICK COULEE

Source Type: SURFACE WATER

Point of Diversion and Means of Diversion:

<u>ID</u>	<u>Govt Lot</u>	<u>Qtr</u>	<u>Sec</u>	<u>Twp</u>	<u>Rge</u>	<u>County</u>
1		NWSE	4	28N	37E	VALLEY

Period of Diversion: JANUARY 1 TO DECEMBER 31

Diversion Means: LIVESTOCK DIRECT FROM SOURCE

2		SWSE	4	28N	37E	VALLEY
---	--	------	---	-----	-----	--------

Period of Diversion: JANUARY 1 TO DECEMBER 31

Diversion Means: LIVESTOCK DIRECT FROM SOURCE

Period of Use: JANUARY 1 TO DECEMBER 31

Place of Use:

<u>ID</u>	<u>Acres</u>	<u>Govt Lot</u>	<u>Qtr Sec</u>	<u>Sec</u>	<u>Twp</u>	<u>Rge</u>	<u>County</u>
1			NWSE	4	28N	37E	VALLEY
2			SWSE	4	28N	37E	VALLEY

Remarks:

BLM IS ONLY CLAIMING THE SOURCE LOCATED ON BLM PROPERTY

BLM FILED ELECTRONIC CLAIMS. THIS CLAIM REFERENCES BLM CLAIM ID BLM3850 AND GRAZING ALLOTMENT MT04555.

THE FOLLOWING ISSUES WERE IDENTIFIED BY THE DNRC DURING ITS EXAMINATION OF THIS WATER RIGHT CLAIM.

THIS CLAIM NUMBER WAS NOT INCLUDED IN THE BASIN 40O DECREE ISSUED 05/24/1995.

A BETTER UNDERSTANDING OF YOUR CLAIMED WATER RIGHT CAN BE OBTAINED BY COMPARING YOUR RIGHT WITH OTHER CLAIMS IN THE BASIN. FOR EXAMPLE, COMPARE PRIORITY DATES, FLOW RATES, VOLUMES, OR ACRES IRRIGATED. ALSO, YOUR WATER RIGHT MAY BE SUBJECT TO WATER RIGHTS IN ADJOINING SUBBASINS OR BASINS AS WELL AS BEING SUBJECT TO OTHER RIGHTS ON YOUR SOURCE OF SUPPLY. FINALLY, YOUR WATER RIGHT MAY BE SUBJECT TO INDIAN RESERVED AND FEDERAL RESERVED WATER RIGHTS.

COMPLETE DETAILS REGARDING THE DNRC PREPARATION OF THIS INTERLOCUTORY DECREE AND RELATED MATERIALS CAN BE REVIEWED AT THE OFFICE LOCATIONS IDENTIFIED IN THE DOCUMENT ENTITLED "NOTICE OF ENTRY OF INTERLOCUTORY DECREE AND NOTICE OF AVAILABILITY."

SEE GENERAL FINDINGS OF FACT AND CONCLUSIONS OF LAW FOR FURTHER EXPLANATION OF YOUR CLAIMED WATER RIGHT. THESE FINDINGS CAN BE FOUND AS INDICATED IN THE DOCUMENT ENTITLED "NOTICE OF ENTRY OF INTERLOCUTORY DECREE AND NOTICE OF AVAILABILITY." IF YOU NEED OBJECTION FORMS, OR HAVE QUESTIONS ABOUT WATER COURT PROCEDURES OR CHANGES TO YOUR RIGHT, YOU CAN CONTACT THE WATER COURT BY CALLING 1-800-624-3270 (WITHIN MONTANA ONLY) OR 1-406-586-4364, OR BY WRITING TO P.O. BOX 1389, BOZEMAN, MT 59771-1389.

INTERLOCUTORY DECREE
MILK RIVER, BELOW WHITEWATER INCLUDING PORCUPINE CREEK
BASIN 400
ABSTRACT OF WATER RIGHT CLAIM

IMPORTANT NOTICE

YOUR WATER RIGHT AS SHOWN ON THIS ABSTRACT MAY HAVE CHANGES FROM YOUR WATER RIGHT AS CLAIMED OR AMENDED. AN ASTERISK (*) HAS BEEN PLACED NEXT TO EACH ITEM CHANGED BY THE MONTANA WATER COURT OR BY THE DEPARTMENT OF NATURAL RESOURCES AND CONSERVATION (DNRC) DURING THE PREPARATION OF THIS INTERLOCUTORY DECREE. THESE CHANGES ARE AUTHORIZED BY THE MONTANA SUPREME COURT WATER RIGHT CLAIMS EXAMINATION RULES OR BY ORDER OF THE WATER COURT.

OBJECTIONS MAY BE FILED ACCORDING TO THE PROCEDURES OUTLINED IN THE DOCUMENT ENTITLED "NOTICE OF ENTRY OF INTERLOCUTORY DECREE AND NOTICE OF AVAILABILITY."

Water Right Number: 400 30143209 STATEMENT OF CLAIM

Version: 1 -- ORIGINAL RIGHT

Status: ACTIVE

Owners: USA (DEPT OF INTERIOR BUREAU OF LAND MGMT)
5001 SOUTHGATE DR
BILLINGS, MT 59101-4669

Priority Date: JULY 11, 1935

Type of Historical Right: USE

Purpose (Use): STOCK

***Flow Rate:** A SPECIFIC FLOW RATE HAS NOT BEEN DECREED BECAUSE THIS USE CONSISTS OF STOCK DRINKING DIRECTLY FROM THE SOURCE, OR FROM A DITCH SYSTEM. THE FLOW RATE IS LIMITED TO THE MINIMUM AMOUNT HISTORICALLY NECESSARY TO SUSTAIN THIS PURPOSE.

***Volume:** THIS RIGHT INCLUDES THE AMOUNT OF WATER CONSUMPTIVELY USED FOR STOCKWATERING PURPOSES AT THE RATE OF 30 GALLONS PER DAY PER ANIMAL UNIT. ANIMAL UNITS SHALL BE BASED ON REASONABLE CARRYING CAPACITY AND HISTORICAL USE OF THE AREA SERVICED BY THIS WATER SOURCE.

Source Name: BLACK COULEE

Source Type: SURFACE WATER

Point of Diversion and Means of Diversion:

<u>ID</u>	<u>Govt Lot</u>	<u>Qtr</u>	<u>Sec</u>	<u>Twp</u>	<u>Rge</u>	<u>County</u>
1		NWSE	13	31N	37E	VALLEY

Period of Diversion: JANUARY 1 TO DECEMBER 31

Diversion Means: LIVESTOCK DIRECT FROM SOURCE

2		SWNE	13	31N	37E	VALLEY
---	--	------	----	-----	-----	--------

Period of Diversion: JANUARY 1 TO DECEMBER 31

Diversion Means: LIVESTOCK DIRECT FROM SOURCE

3	SWSE	13	31N	37E	VALLEY
Period of Diversion:		JANUARY 1 TO DECEMBER 31			
Diversion Means:		LIVESTOCK DIRECT FROM SOURCE			
4	NENE	24	31N	37E	VALLEY
Period of Diversion:		JANUARY 1 TO DECEMBER 31			
Diversion Means:		LIVESTOCK DIRECT FROM SOURCE			
5	NWNE	24	31N	37E	VALLEY
Period of Diversion:		JANUARY 1 TO DECEMBER 31			
Diversion Means:		LIVESTOCK DIRECT FROM SOURCE			
6	SENE	24	31N	37E	VALLEY
Period of Diversion:		JANUARY 1 TO DECEMBER 31			
Diversion Means:		LIVESTOCK DIRECT FROM SOURCE			
7	SWNE	24	31N	37E	VALLEY
Period of Diversion:		JANUARY 1 TO DECEMBER 31			
Diversion Means:		LIVESTOCK DIRECT FROM SOURCE			

Period of Use: JANUARY 1 TO DECEMBER 31

Place of Use:

<u>ID</u>	<u>Acres</u>	<u>Govt Lot</u>	<u>Qtr Sec</u>	<u>Sec</u>	<u>Twp</u>	<u>Rge</u>	<u>County</u>
1			NWSE	13	31N	37E	VALLEY
2			SWNE	13	31N	37E	VALLEY
3			SWSE	13	31N	37E	VALLEY
4			NENE	24	31N	37E	VALLEY
5			NWNE	24	31N	37E	VALLEY
6			SENE	24	31N	37E	VALLEY
7			SWNE	24	31N	37E	VALLEY

Remarks:

BLM FILED ELECTRONIC CLAIMS. THIS CLAIM REFERENCES BLM CLAIM ID BLM3851 AND GRAZING ALLOTMENT MT04089.

THE FOLLOWING ISSUES WERE IDENTIFIED BY THE DNRC DURING ITS EXAMINATION OF THIS WATER RIGHT CLAIM.
 THIS CLAIM NUMBER WAS NOT INCLUDED IN THE BASIN 40O DECREE ISSUED 05/24/1995.

A BETTER UNDERSTANDING OF YOUR CLAIMED WATER RIGHT CAN BE OBTAINED BY COMPARING YOUR RIGHT WITH OTHER CLAIMS IN THE BASIN. FOR EXAMPLE, COMPARE PRIORITY DATES, FLOW RATES, VOLUMES, OR ACRES IRRIGATED. ALSO, YOUR WATER RIGHT MAY BE SUBJECT TO WATER RIGHTS IN ADJOINING SUBBASINS OR BASINS AS WELL AS BEING SUBJECT TO OTHER RIGHTS ON YOUR SOURCE OF SUPPLY. FINALLY, YOUR WATER RIGHT MAY BE SUBJECT TO INDIAN RESERVED AND FEDERAL RESERVED WATER RIGHTS.

COMPLETE DETAILS REGARDING THE DNRC PREPARATION OF THIS INTERLOCUTORY DECREE AND RELATED MATERIALS CAN BE REVIEWED AT THE OFFICE LOCATIONS IDENTIFIED IN THE DOCUMENT ENTITLED "NOTICE OF ENTRY OF INTERLOCUTORY DECREE AND NOTICE OF AVAILABILITY."

SEE GENERAL FINDINGS OF FACT AND CONCLUSIONS OF LAW FOR FURTHER EXPLANATION OF YOUR CLAIMED WATER RIGHT. THESE FINDINGS CAN BE FOUND AS INDICATED IN THE DOCUMENT ENTITLED "NOTICE OF ENTRY OF INTERLOCUTORY DECREE AND NOTICE OF AVAILABILITY." IF YOU NEED OBJECTION FORMS, OR HAVE QUESTIONS ABOUT WATER COURT PROCEDURES OR CHANGES TO YOUR RIGHT, YOU CAN CONTACT THE WATER COURT BY CALLING 1-800-624-3270 (WITHIN MONTANA ONLY) OR 1-406-586-4364, OR BY WRITING TO P.O. BOX 1389, BOZEMAN, MT 59771-1389.

INTERLOCUTORY DECREE
MILK RIVER, BELOW WHITEWATER INCLUDING PORCUPINE CREEK
BASIN 400
ABSTRACT OF WATER RIGHT CLAIM

IMPORTANT NOTICE

YOUR WATER RIGHT AS SHOWN ON THIS ABSTRACT MAY HAVE CHANGES FROM YOUR WATER RIGHT AS CLAIMED OR AMENDED. AN ASTERISK (*) HAS BEEN PLACED NEXT TO EACH ITEM CHANGED BY THE MONTANA WATER COURT OR BY THE DEPARTMENT OF NATURAL RESOURCES AND CONSERVATION (DNRC) DURING THE PREPARATION OF THIS INTERLOCUTORY DECREE. THESE CHANGES ARE AUTHORIZED BY THE MONTANA SUPREME COURT WATER RIGHT CLAIMS EXAMINATION RULES OR BY ORDER OF THE WATER COURT.

OBJECTIONS MAY BE FILED ACCORDING TO THE PROCEDURES OUTLINED IN THE DOCUMENT ENTITLED "NOTICE OF ENTRY OF INTERLOCUTORY DECREE AND NOTICE OF AVAILABILITY."

Water Right Number: 400 30143210 STATEMENT OF CLAIM

Version: 1 -- ORIGINAL RIGHT

Status: ACTIVE

Owners: USA (DEPT OF INTERIOR BUREAU OF LAND MGMT)
5001 SOUTHGATE DR
BILLINGS, MT 59101-4669

Priority Date: JULY 11, 1935

Type of Historical Right: USE

Purpose (Use): STOCK

***Flow Rate:** A SPECIFIC FLOW RATE HAS NOT BEEN DECREED BECAUSE THIS USE CONSISTS OF STOCK DRINKING DIRECTLY FROM THE SOURCE, OR FROM A DITCH SYSTEM. THE FLOW RATE IS LIMITED TO THE MINIMUM AMOUNT HISTORICALLY NECESSARY TO SUSTAIN THIS PURPOSE.

***Volume:** THIS RIGHT INCLUDES THE AMOUNT OF WATER CONSUMPTIVELY USED FOR STOCKWATERING PURPOSES AT THE RATE OF 30 GALLONS PER DAY PER ANIMAL UNIT. ANIMAL UNITS SHALL BE BASED ON REASONABLE CARRYING CAPACITY AND HISTORICAL USE OF THE AREA SERVICED BY THIS WATER SOURCE.

Source Name: BLACKTAIL COULEE

Source Type: SURFACE WATER

Point of Diversion and Means of Diversion:

<u>ID</u>	<u>Govt Lot</u>	<u>Qtr Sec</u>	<u>Sec</u>	<u>Twp</u>	<u>Rge</u>	<u>County</u>
1		SWSW	22	32N	37E	VALLEY

Period of Diversion: JANUARY 1 TO DECEMBER 31

Diversion Means: LIVESTOCK DIRECT FROM SOURCE

2		NWNW	27	32N	37E	VALLEY
---	--	------	----	-----	-----	--------

Period of Diversion: JANUARY 1 TO DECEMBER 31

Diversion Means: LIVESTOCK DIRECT FROM SOURCE

Period of Use: JANUARY 1 TO DECEMBER 31

Place of Use:

<u>ID</u>	<u>Acres</u>	<u>Govt Lot</u>	<u>Qtr Sec</u>	<u>Sec</u>	<u>Twp</u>	<u>Rge</u>	<u>County</u>
1			SWSW	22	32N	37E	VALLEY
2			NWNW	27	32N	37E	VALLEY

Remarks:

BLM FILED ELECTRONIC CLAIMS. THIS CLAIM REFERENCES BLM CLAIM ID BLM3852 AND GRAZING ALLOTMENT MT04080.

THE FOLLOWING ISSUES WERE IDENTIFIED BY THE DNRC DURING ITS EXAMINATION OF THIS WATER RIGHT CLAIM.

THIS CLAIM NUMBER WAS NOT INCLUDED IN THE BASIN 400 DECREE ISSUED 05/24/1995.

A BETTER UNDERSTANDING OF YOUR CLAIMED WATER RIGHT CAN BE OBTAINED BY COMPARING YOUR RIGHT WITH OTHER CLAIMS IN THE BASIN. FOR EXAMPLE, COMPARE PRIORITY DATES, FLOW RATES, VOLUMES, OR ACRES IRRIGATED. ALSO, YOUR WATER RIGHT MAY BE SUBJECT TO WATER RIGHTS IN ADJOINING SUBBASINS OR BASINS AS WELL AS BEING SUBJECT TO OTHER RIGHTS ON YOUR SOURCE OF SUPPLY. FINALLY, YOUR WATER RIGHT MAY BE SUBJECT TO INDIAN RESERVED AND FEDERAL RESERVED WATER RIGHTS.

COMPLETE DETAILS REGARDING THE DNRC PREPARATION OF THIS INTERLOCUTORY DECREE AND RELATED MATERIALS CAN BE REVIEWED AT THE OFFICE LOCATIONS IDENTIFIED IN THE DOCUMENT ENTITLED "NOTICE OF ENTRY OF INTERLOCUTORY DECREE AND NOTICE OF AVAILABILITY."

SEE GENERAL FINDINGS OF FACT AND CONCLUSIONS OF LAW FOR FURTHER EXPLANATION OF YOUR CLAIMED WATER RIGHT. THESE FINDINGS CAN BE FOUND AS INDICATED IN THE DOCUMENT ENTITLED "NOTICE OF ENTRY OF INTERLOCUTORY DECREE AND NOTICE OF AVAILABILITY." IF YOU NEED OBJECTION FORMS, OR HAVE QUESTIONS ABOUT WATER COURT PROCEDURES OR CHANGES TO YOUR RIGHT, YOU CAN CONTACT THE WATER COURT BY CALLING 1-800-624-3270 (WITHIN MONTANA ONLY) OR 1-406-586-4364, OR BY WRITING TO P.O. BOX 1389, BOZEMAN, MT 59771-1389.

**INTERLOCUTORY DECREE
MILK RIVER, BELOW WHITEWATER INCLUDING PORCUPINE CREEK
BASIN 400
ABSTRACT OF WATER RIGHT CLAIM**

IMPORTANT NOTICE

YOUR WATER RIGHT AS SHOWN ON THIS ABSTRACT MAY HAVE CHANGES FROM YOUR WATER RIGHT AS CLAIMED OR AMENDED. AN ASTERISK (*) HAS BEEN PLACED NEXT TO EACH ITEM CHANGED BY THE MONTANA WATER COURT OR BY THE DEPARTMENT OF NATURAL RESOURCES AND CONSERVATION (DNRC) DURING THE PREPARATION OF THIS INTERLOCUTORY DECREE. THESE CHANGES ARE AUTHORIZED BY THE MONTANA SUPREME COURT WATER RIGHT CLAIMS EXAMINATION RULES OR BY ORDER OF THE WATER COURT.

OBJECTIONS MAY BE FILED ACCORDING TO THE PROCEDURES OUTLINED IN THE DOCUMENT ENTITLED "NOTICE OF ENTRY OF INTERLOCUTORY DECREE AND NOTICE OF AVAILABILITY."

Water Right Number: 400 30143211 STATEMENT OF CLAIM
Version: 1 -- ORIGINAL RIGHT
Status: ACTIVE

Owners: USA (DEPT OF INTERIOR BUREAU OF LAND MGMT)
5001 SOUTHGATE DR
BILLINGS, MT 59101-4669

Priority Date: JULY 11, 1935

Type of Historical Right: USE

Purpose (Use): STOCK

***Flow Rate:** A SPECIFIC FLOW RATE HAS NOT BEEN DECREED BECAUSE THIS USE CONSISTS OF STOCK DRINKING DIRECTLY FROM THE SOURCE, OR FROM A DITCH SYSTEM. THE FLOW RATE IS LIMITED TO THE MINIMUM AMOUNT HISTORICALLY NECESSARY TO SUSTAIN THIS PURPOSE.

***Volume:** THIS RIGHT INCLUDES THE AMOUNT OF WATER CONSUMPTIVELY USED FOR STOCKWATERING PURPOSES AT THE RATE OF 30 GALLONS PER DAY PER ANIMAL UNIT. ANIMAL UNITS SHALL BE BASED ON REASONABLE CARRYING CAPACITY AND HISTORICAL USE OF THE AREA SERVICED BY THIS WATER SOURCE.

Source Name: BLACKTAIL COULEE
Source Type: SURFACE WATER

Point of Diversion and Means of Diversion:

<u>ID</u>	<u>Govt Lot</u>	<u>Qtr Sec</u>	<u>Sec</u>	<u>Twp</u>	<u>Rge</u>	<u>County</u>
1		SESE	21	32N	37E	VALLEY

Period of Diversion: JANUARY 1 TO DECEMBER 31

Diversion Means: LIVESTOCK DIRECT FROM SOURCE

Period of Use: JANUARY 1 TO DECEMBER 31

Place of Use:

<u>ID</u>	<u>Acres</u>	<u>Govt Lot</u>	<u>Qtr Sec</u>	<u>Sec</u>	<u>Twp</u>	<u>Rge</u>	<u>County</u>
1			SESE	21	32N	37E	VALLEY

Remarks:

BLM FILED ELECTRONIC CLAIMS. THIS CLAIM REFERENCES BLM CLAIM ID BLM3853 AND GRAZING ALLOTMENT MT04728.

THE FOLLOWING ISSUES WERE IDENTIFIED BY THE DNRC DURING ITS EXAMINATION OF THIS WATER RIGHT CLAIM.

THIS CLAIM NUMBER WAS NOT INCLUDED IN THE BASIN 40O DECREE ISSUED 05/24/1995.

A BETTER UNDERSTANDING OF YOUR CLAIMED WATER RIGHT CAN BE OBTAINED BY COMPARING YOUR RIGHT WITH OTHER CLAIMS IN THE BASIN. FOR EXAMPLE, COMPARE PRIORITY DATES, FLOW RATES, VOLUMES, OR ACRES IRRIGATED. ALSO, YOUR WATER RIGHT MAY BE SUBJECT TO WATER RIGHTS IN ADJOINING SUBBASINS OR BASINS AS WELL AS BEING SUBJECT TO OTHER RIGHTS ON YOUR SOURCE OF SUPPLY. FINALLY, YOUR WATER RIGHT MAY BE SUBJECT TO INDIAN RESERVED AND FEDERAL RESERVED WATER RIGHTS.

COMPLETE DETAILS REGARDING THE DNRC PREPARATION OF THIS INTERLOCUTORY DECREE AND RELATED MATERIALS CAN BE REVIEWED AT THE OFFICE LOCATIONS IDENTIFIED IN THE DOCUMENT ENTITLED "NOTICE OF ENTRY OF INTERLOCUTORY DECREE AND NOTICE OF AVAILABILITY."

SEE GENERAL FINDINGS OF FACT AND CONCLUSIONS OF LAW FOR FURTHER EXPLANATION OF YOUR CLAIMED WATER RIGHT. THESE FINDINGS CAN BE FOUND AS INDICATED IN THE DOCUMENT ENTITLED "NOTICE OF ENTRY OF INTERLOCUTORY DECREE AND NOTICE OF AVAILABILITY." IF YOU NEED OBJECTION FORMS, OR HAVE QUESTIONS ABOUT WATER COURT PROCEDURES OR CHANGES TO YOUR RIGHT, YOU CAN CONTACT THE WATER COURT BY CALLING 1-800-624-3270 (WITHIN MONTANA ONLY) OR 1-406-586-4364, OR BY WRITING TO P.O. BOX 1389, BOZEMAN, MT 59771-1389.

INTERLOCUTORY DECREE
MILK RIVER, BELOW WHITEWATER INCLUDING PORCUPINE CREEK
BASIN 400
ABSTRACT OF WATER RIGHT CLAIM

IMPORTANT NOTICE

YOUR WATER RIGHT AS SHOWN ON THIS ABSTRACT MAY HAVE CHANGES FROM YOUR WATER RIGHT AS CLAIMED OR AMENDED. AN ASTERISK (*) HAS BEEN PLACED NEXT TO EACH ITEM CHANGED BY THE MONTANA WATER COURT OR BY THE DEPARTMENT OF NATURAL RESOURCES AND CONSERVATION (DNRC) DURING THE PREPARATION OF THIS INTERLOCUTORY DECREE. THESE CHANGES ARE AUTHORIZED BY THE MONTANA SUPREME COURT WATER RIGHT CLAIMS EXAMINATION RULES OR BY ORDER OF THE WATER COURT.

OBJECTIONS MAY BE FILED ACCORDING TO THE PROCEDURES OUTLINED IN THE DOCUMENT ENTITLED "NOTICE OF ENTRY OF INTERLOCUTORY DECREE AND NOTICE OF AVAILABILITY."

Water Right Number: 400 30143212 STATEMENT OF CLAIM

Version: 1 -- ORIGINAL RIGHT

Status: ACTIVE

Owners: USA (DEPT OF INTERIOR BUREAU OF LAND MGMT)
5001 SOUTHGATE DR
BILLINGS, MT 59101-4669

Priority Date: JULY 11, 1935

Type of Historical Right: USE

Purpose (Use): STOCK

***Flow Rate:** A SPECIFIC FLOW RATE HAS NOT BEEN DECREED BECAUSE THIS USE CONSISTS OF STOCK DRINKING DIRECTLY FROM THE SOURCE, OR FROM A DITCH SYSTEM. THE FLOW RATE IS LIMITED TO THE MINIMUM AMOUNT HISTORICALLY NECESSARY TO SUSTAIN THIS PURPOSE.

***Volume:** THIS RIGHT INCLUDES THE AMOUNT OF WATER CONSUMPTIVELY USED FOR STOCKWATERING PURPOSES AT THE RATE OF 30 GALLONS PER DAY PER ANIMAL UNIT. ANIMAL UNITS SHALL BE BASED ON REASONABLE CARRYING CAPACITY AND HISTORICAL USE OF THE AREA SERVICED BY THIS WATER SOURCE.

Source Name: BOB COULEE

Source Type: SURFACE WATER

Point of Diversion and Means of Diversion:

<u>ID</u>	<u>Govt Lot</u>	<u>Qtr</u>	<u>Sec</u>	<u>Twp</u>	<u>Rge</u>	<u>County</u>
1		SWSW	1	29N	36E	VALLEY

Period of Diversion: JANUARY 1 TO DECEMBER 31

Diversion Means: LIVESTOCK DIRECT FROM SOURCE

2		NESE	2	29N	36E	VALLEY
---	--	------	---	-----	-----	--------

Period of Diversion: JANUARY 1 TO DECEMBER 31

Diversion Means: LIVESTOCK DIRECT FROM SOURCE

3 NWSE 2 29N 36E VALLEY

Period of Diversion: JANUARY 1 TO DECEMBER 31

Diversion Means: LIVESTOCK DIRECT FROM SOURCE

4 SESE 2 29N 36E VALLEY

Period of Diversion: JANUARY 1 TO DECEMBER 31

Diversion Means: LIVESTOCK DIRECT FROM SOURCE

5 10 2 29N 36E VALLEY

Period of Diversion: JANUARY 1 TO DECEMBER 31

Diversion Means: LIVESTOCK DIRECT FROM SOURCE

6 6 2 29N 36E VALLEY

Period of Diversion: JANUARY 1 TO DECEMBER 31

Diversion Means: LIVESTOCK DIRECT FROM SOURCE

Period of Use: JANUARY 1 TO DECEMBER 31

Place of Use:

<u>ID</u>	<u>Acres</u>	<u>Govt Lot</u>	<u>Qtr Sec</u>	<u>Sec</u>	<u>Twp</u>	<u>Rge</u>	<u>County</u>
1			SWSW	1	29N	36E	VALLEY
2			NESE	2	29N	36E	VALLEY
3			NWSE	2	29N	36E	VALLEY
4			SESE	2	29N	36E	VALLEY
5		10		2	29N	36E	VALLEY
6		6		2	29N	36E	VALLEY

Remarks:

BLM FILED ELECTRONIC CLAIMS. THIS CLAIM REFERENCES BLM CLAIM ID BLM3854 AND GRAZING ALLOTMENT MT04536.

THE FOLLOWING ISSUES WERE IDENTIFIED BY THE DNRC DURING ITS EXAMINATION OF THIS WATER RIGHT CLAIM.
 THIS CLAIM NUMBER WAS NOT INCLUDED IN THE BASIN 40O DECREE ISSUED 05/24/1995.

A BETTER UNDERSTANDING OF YOUR CLAIMED WATER RIGHT CAN BE OBTAINED BY COMPARING YOUR RIGHT WITH OTHER CLAIMS IN THE BASIN. FOR EXAMPLE, COMPARE PRIORITY DATES, FLOW RATES, VOLUMES, OR ACRES IRRIGATED. ALSO, YOUR WATER RIGHT MAY BE SUBJECT TO WATER RIGHTS IN ADJOINING SUBBASINS OR BASINS AS WELL AS BEING SUBJECT TO OTHER RIGHTS ON YOUR SOURCE OF SUPPLY. FINALLY, YOUR WATER RIGHT MAY BE SUBJECT TO INDIAN RESERVED AND FEDERAL RESERVED WATER RIGHTS.

COMPLETE DETAILS REGARDING THE DNRC PREPARATION OF THIS INTERLOCUTORY DECREE AND RELATED MATERIALS CAN BE REVIEWED AT THE OFFICE LOCATIONS IDENTIFIED IN THE DOCUMENT ENTITLED "NOTICE OF ENTRY OF INTERLOCUTORY DECREE AND NOTICE OF AVAILABILITY."

SEE GENERAL FINDINGS OF FACT AND CONCLUSIONS OF LAW FOR FURTHER EXPLANATION OF YOUR CLAIMED WATER RIGHT. THESE FINDINGS CAN BE FOUND AS INDICATED IN THE DOCUMENT ENTITLED "NOTICE OF ENTRY OF INTERLOCUTORY DECREE AND NOTICE OF AVAILABILITY." IF YOU NEED OBJECTION FORMS, OR HAVE QUESTIONS ABOUT WATER COURT PROCEDURES OR CHANGES TO YOUR RIGHT, YOU CAN CONTACT THE WATER COURT BY CALLING 1-800-624-3270 (WITHIN MONTANA ONLY) OR 1-406-586-4364, OR BY WRITING TO P.O. BOX 1389, BOZEMAN, MT 59771-1389.

INTERLOCUTORY DECREE
MILK RIVER, BELOW WHITEWATER INCLUDING PORCUPINE CREEK
BASIN 400
ABSTRACT OF WATER RIGHT CLAIM

IMPORTANT NOTICE

YOUR WATER RIGHT AS SHOWN ON THIS ABSTRACT MAY HAVE CHANGES FROM YOUR WATER RIGHT AS CLAIMED OR AMENDED. AN ASTERISK (*) HAS BEEN PLACED NEXT TO EACH ITEM CHANGED BY THE MONTANA WATER COURT OR BY THE DEPARTMENT OF NATURAL RESOURCES AND CONSERVATION (DNRC) DURING THE PREPARATION OF THIS INTERLOCUTORY DECREE. THESE CHANGES ARE AUTHORIZED BY THE MONTANA SUPREME COURT WATER RIGHT CLAIMS EXAMINATION RULES OR BY ORDER OF THE WATER COURT.

OBJECTIONS MAY BE FILED ACCORDING TO THE PROCEDURES OUTLINED IN THE DOCUMENT ENTITLED "NOTICE OF ENTRY OF INTERLOCUTORY DECREE AND NOTICE OF AVAILABILITY."

Water Right Number: 400 30143213 STATEMENT OF CLAIM

Version: 1 -- ORIGINAL RIGHT

Status: ACTIVE

Owners: USA (DEPT OF INTERIOR BUREAU OF LAND MGMT)
5001 SOUTHGATE DR
BILLINGS, MT 59101-4669

Priority Date: JULY 11, 1935

Type of Historical Right: USE

Purpose (Use): STOCK

***Flow Rate:** A SPECIFIC FLOW RATE HAS NOT BEEN DECREED BECAUSE THIS USE CONSISTS OF STOCK DRINKING DIRECTLY FROM THE SOURCE, OR FROM A DITCH SYSTEM. THE FLOW RATE IS LIMITED TO THE MINIMUM AMOUNT HISTORICALLY NECESSARY TO SUSTAIN THIS PURPOSE.

***Volume:** THIS RIGHT INCLUDES THE AMOUNT OF WATER CONSUMPTIVELY USED FOR STOCKWATERING PURPOSES AT THE RATE OF 30 GALLONS PER DAY PER ANIMAL UNIT. ANIMAL UNITS SHALL BE BASED ON REASONABLE CARRYING CAPACITY AND HISTORICAL USE OF THE AREA SERVICED BY THIS WATER SOURCE.

Source Name: BOB COULEE

Source Type: SURFACE WATER

Point of Diversion and Means of Diversion:

<u>ID</u>	<u>Govt Lot</u>	<u>Qtr</u>	<u>Sec</u>	<u>Twp</u>	<u>Rge</u>	<u>County</u>
1		SESE	12	29N	36E	VALLEY

Period of Diversion: JANUARY 1 TO DECEMBER 31

Diversion Means: LIVESTOCK DIRECT FROM SOURCE

2		NENE	13	29N	36E	VALLEY
---	--	------	----	-----	-----	--------

Period of Diversion: JANUARY 1 TO DECEMBER 31

Diversion Means: LIVESTOCK DIRECT FROM SOURCE

3	NENW	18	29N	37E	VALLEY	
	Period of Diversion:	JANUARY 1 TO DECEMBER 31				
	Diversion Means:	LIVESTOCK DIRECT FROM SOURCE				
4	NESW	18	29N	37E	VALLEY	
	Period of Diversion:	JANUARY 1 TO DECEMBER 31				
	Diversion Means:	LIVESTOCK DIRECT FROM SOURCE				
5	NWSE	18	29N	37E	VALLEY	
	Period of Diversion:	JANUARY 1 TO DECEMBER 31				
	Diversion Means:	LIVESTOCK DIRECT FROM SOURCE				
6	SENW	18	29N	37E	VALLEY	
	Period of Diversion:	JANUARY 1 TO DECEMBER 31				
	Diversion Means:	LIVESTOCK DIRECT FROM SOURCE				
7	SWNE	18	29N	37E	VALLEY	
	Period of Diversion:	JANUARY 1 TO DECEMBER 31				
	Diversion Means:	LIVESTOCK DIRECT FROM SOURCE				

Period of Use: JANUARY 1 TO DECEMBER 31

Place of Use:

<u>ID</u>	<u>Acres</u>	<u>Govt Lot</u>	<u>Qtr Sec</u>	<u>Sec</u>	<u>Twp</u>	<u>Rge</u>	<u>County</u>
1			SESE	12	29N	36E	VALLEY
2			NENE	13	29N	36E	VALLEY
3			NENW	18	29N	37E	VALLEY
4			NESW	18	29N	37E	VALLEY
5			NWSE	18	29N	37E	VALLEY
6			SENW	18	29N	37E	VALLEY
7			SWNE	18	29N	37E	VALLEY

Remarks:

BLM FILED ELECTRONIC CLAIMS. THIS CLAIM REFERENCES BLM CLAIM ID BLM3855 AND GRAZING ALLOTMENT MT04539.

THE FOLLOWING ISSUES WERE IDENTIFIED BY THE DNRC DURING ITS EXAMINATION OF THIS WATER RIGHT CLAIM.
 THIS CLAIM NUMBER WAS NOT INCLUDED IN THE BASIN 40O DECREE ISSUED 05/24/1995.

A BETTER UNDERSTANDING OF YOUR CLAIMED WATER RIGHT CAN BE OBTAINED BY COMPARING YOUR RIGHT WITH OTHER CLAIMS IN THE BASIN. FOR EXAMPLE, COMPARE PRIORITY DATES, FLOW RATES, VOLUMES, OR ACRES IRRIGATED. ALSO, YOUR WATER RIGHT MAY BE SUBJECT TO WATER RIGHTS IN ADJOINING SUBBASINS OR BASINS AS WELL AS BEING SUBJECT TO OTHER RIGHTS ON YOUR SOURCE OF SUPPLY. FINALLY, YOUR WATER RIGHT MAY BE SUBJECT TO INDIAN RESERVED AND FEDERAL RESERVED WATER RIGHTS.

COMPLETE DETAILS REGARDING THE DNRC PREPARATION OF THIS INTERLOCUTORY DECREE AND RELATED MATERIALS CAN BE REVIEWED AT THE OFFICE LOCATIONS IDENTIFIED IN THE DOCUMENT ENTITLED "NOTICE OF ENTRY OF INTERLOCUTORY DECREE AND NOTICE OF AVAILABILITY."

SEE GENERAL FINDINGS OF FACT AND CONCLUSIONS OF LAW FOR FURTHER EXPLANATION OF YOUR CLAIMED WATER RIGHT. THESE FINDINGS CAN BE FOUND AS INDICATED IN THE DOCUMENT ENTITLED "NOTICE OF ENTRY OF INTERLOCUTORY DECREE AND NOTICE OF AVAILABILITY." IF YOU NEED OBJECTION FORMS, OR HAVE QUESTIONS ABOUT WATER COURT PROCEDURES OR CHANGES TO YOUR RIGHT, YOU CAN CONTACT THE WATER COURT BY CALLING 1-800-624-3270 (WITHIN MONTANA ONLY) OR 1-406-586-4364, OR BY WRITING TO P.O. BOX 1389, BOZEMAN, MT 59771-1389.

**INTERLOCUTORY DECREE
MILK RIVER, BELOW WHITEWATER INCLUDING PORCUPINE CREEK
BASIN 400
ABSTRACT OF WATER RIGHT CLAIM**

IMPORTANT NOTICE

YOUR WATER RIGHT AS SHOWN ON THIS ABSTRACT MAY HAVE CHANGES FROM YOUR WATER RIGHT AS CLAIMED OR AMENDED. AN ASTERISK (*) HAS BEEN PLACED NEXT TO EACH ITEM CHANGED BY THE MONTANA WATER COURT OR BY THE DEPARTMENT OF NATURAL RESOURCES AND CONSERVATION (DNRC) DURING THE PREPARATION OF THIS INTERLOCUTORY DECREE. THESE CHANGES ARE AUTHORIZED BY THE MONTANA SUPREME COURT WATER RIGHT CLAIMS EXAMINATION RULES OR BY ORDER OF THE WATER COURT.

OBJECTIONS MAY BE FILED ACCORDING TO THE PROCEDURES OUTLINED IN THE DOCUMENT ENTITLED "NOTICE OF ENTRY OF INTERLOCUTORY DECREE AND NOTICE OF AVAILABILITY."

Water Right Number: 400 30143214 STATEMENT OF CLAIM

Version: 1 -- ORIGINAL RIGHT

Status: ACTIVE

Owners: USA (DEPT OF INTERIOR BUREAU OF LAND MGMT)
5001 SOUTHGATE DR
BILLINGS, MT 59101-4669

Priority Date: JULY 11, 1935

Type of Historical Right: USE

Purpose (Use): STOCK

***Flow Rate:** A SPECIFIC FLOW RATE HAS NOT BEEN DECREED BECAUSE THIS USE CONSISTS OF STOCK DRINKING DIRECTLY FROM THE SOURCE, OR FROM A DITCH SYSTEM. THE FLOW RATE IS LIMITED TO THE MINIMUM AMOUNT HISTORICALLY NECESSARY TO SUSTAIN THIS PURPOSE.

***Volume:** THIS RIGHT INCLUDES THE AMOUNT OF WATER CONSUMPTIVELY USED FOR STOCKWATERING PURPOSES AT THE RATE OF 30 GALLONS PER DAY PER ANIMAL UNIT. ANIMAL UNITS SHALL BE BASED ON REASONABLE CARRYING CAPACITY AND HISTORICAL USE OF THE AREA SERVICED BY THIS WATER SOURCE.

Source Name: BOB COULEE

Source Type: SURFACE WATER

Point of Diversion and Means of Diversion:

<u>ID</u>	<u>Govt Lot</u>	<u>Qtr</u>	<u>Sec</u>	<u>Twp</u>	<u>Rge</u>	<u>County</u>
1		NWSE	18	29N	37E	VALLEY

Period of Diversion: JANUARY 1 TO DECEMBER 31

Diversion Means: LIVESTOCK DIRECT FROM SOURCE

2		SWNW	20	29N	37E	VALLEY
---	--	------	----	-----	-----	--------

Period of Diversion: JANUARY 1 TO DECEMBER 31

Diversion Means: LIVESTOCK DIRECT FROM SOURCE

Period of Use: JANUARY 1 TO DECEMBER 31

Place of Use:

<u>ID</u>	<u>Acres</u>	<u>Govt Lot</u>	<u>Qtr Sec</u>	<u>Sec</u>	<u>Twp</u>	<u>Rge</u>	<u>County</u>
1			NWSE	18	29N	37E	VALLEY
2			SWNW	20	29N	37E	VALLEY

Remarks:

BLM FILED ELECTRONIC CLAIMS. THIS CLAIM REFERENCES BLM CLAIM ID BLM3856 AND GRAZING ALLOTMENT MT04542.

THE FOLLOWING ISSUES WERE IDENTIFIED BY THE DNRC DURING ITS EXAMINATION OF THIS WATER RIGHT CLAIM.

THIS CLAIM NUMBER WAS NOT INCLUDED IN THE BASIN 40O DECREE ISSUED 05/24/1995.

THE WATER RIGHTS LISTED FOLLOWING THIS STATEMENT WERE FILED BY DIFFERENT PARTIES WHO CLAIM OVERLAPPING PLACES OF USE. 40O 135705-00, 40O 30143214, 40O 30134611.

A BETTER UNDERSTANDING OF YOUR CLAIMED WATER RIGHT CAN BE OBTAINED BY COMPARING YOUR RIGHT WITH OTHER CLAIMS IN THE BASIN. FOR EXAMPLE, COMPARE PRIORITY DATES, FLOW RATES, VOLUMES, OR ACRES IRRIGATED. ALSO, YOUR WATER RIGHT MAY BE SUBJECT TO WATER RIGHTS IN ADJOINING SUBBASINS OR BASINS AS WELL AS BEING SUBJECT TO OTHER RIGHTS ON YOUR SOURCE OF SUPPLY. FINALLY, YOUR WATER RIGHT MAY BE SUBJECT TO INDIAN RESERVED AND FEDERAL RESERVED WATER RIGHTS.

COMPLETE DETAILS REGARDING THE DNRC PREPARATION OF THIS INTERLOCUTORY DECREE AND RELATED MATERIALS CAN BE REVIEWED AT THE OFFICE LOCATIONS IDENTIFIED IN THE DOCUMENT ENTITLED "NOTICE OF ENTRY OF INTERLOCUTORY DECREE AND NOTICE OF AVAILABILITY."

SEE GENERAL FINDINGS OF FACT AND CONCLUSIONS OF LAW FOR FURTHER EXPLANATION OF YOUR CLAIMED WATER RIGHT. THESE FINDINGS CAN BE FOUND AS INDICATED IN THE DOCUMENT ENTITLED "NOTICE OF ENTRY OF INTERLOCUTORY DECREE AND NOTICE OF AVAILABILITY." IF YOU NEED OBJECTION FORMS, OR HAVE QUESTIONS ABOUT WATER COURT PROCEDURES OR CHANGES TO YOUR RIGHT, YOU CAN CONTACT THE WATER COURT BY CALLING 1-800-624-3270 (WITHIN MONTANA ONLY) OR 1-406-586-4364, OR BY WRITING TO P.O. BOX 1389, BOZEMAN, MT 59771-1389.

INTERLOCUTORY DECREE
MILK RIVER, BELOW WHITEWATER INCLUDING PORCUPINE CREEK
BASIN 400
ABSTRACT OF WATER RIGHT CLAIM

IMPORTANT NOTICE

YOUR WATER RIGHT AS SHOWN ON THIS ABSTRACT MAY HAVE CHANGES FROM YOUR WATER RIGHT AS CLAIMED OR AMENDED. AN ASTERISK (*) HAS BEEN PLACED NEXT TO EACH ITEM CHANGED BY THE MONTANA WATER COURT OR BY THE DEPARTMENT OF NATURAL RESOURCES AND CONSERVATION (DNRC) DURING THE PREPARATION OF THIS INTERLOCUTORY DECREE. THESE CHANGES ARE AUTHORIZED BY THE MONTANA SUPREME COURT WATER RIGHT CLAIMS EXAMINATION RULES OR BY ORDER OF THE WATER COURT.

OBJECTIONS MAY BE FILED ACCORDING TO THE PROCEDURES OUTLINED IN THE DOCUMENT ENTITLED "NOTICE OF ENTRY OF INTERLOCUTORY DECREE AND NOTICE OF AVAILABILITY."

Water Right Number: 400 30143215 STATEMENT OF CLAIM

Version: 1 -- ORIGINAL RIGHT

Status: ACTIVE

Owners: USA (DEPT OF INTERIOR BUREAU OF LAND MGMT)
5001 SOUTHGATE DR
BILLINGS, MT 59101-4669

Priority Date: JULY 11, 1935

Type of Historical Right: USE

Purpose (Use): STOCK

***Flow Rate:** A SPECIFIC FLOW RATE HAS NOT BEEN DECREED BECAUSE THIS USE CONSISTS OF STOCK DRINKING DIRECTLY FROM THE SOURCE, OR FROM A DITCH SYSTEM. THE FLOW RATE IS LIMITED TO THE MINIMUM AMOUNT HISTORICALLY NECESSARY TO SUSTAIN THIS PURPOSE.

***Volume:** THIS RIGHT INCLUDES THE AMOUNT OF WATER CONSUMPTIVELY USED FOR STOCKWATERING PURPOSES AT THE RATE OF 30 GALLONS PER DAY PER ANIMAL UNIT. ANIMAL UNITS SHALL BE BASED ON REASONABLE CARRYING CAPACITY AND HISTORICAL USE OF THE AREA SERVICED BY THIS WATER SOURCE.

Source Name: BOMBER COULEE

Source Type: SURFACE WATER

Point of Diversion and Means of Diversion:

<u>ID</u>	<u>Govt Lot</u>	<u>Qtr</u>	<u>Sec</u>	<u>Twp</u>	<u>Rge</u>	<u>County</u>
1		NWSW	2	25N	38E	VALLEY

Period of Diversion: JANUARY 1 TO DECEMBER 31

Diversion Means: LIVESTOCK DIRECT FROM SOURCE

2		SWSW	2	25N	38E	VALLEY
---	--	------	---	-----	-----	--------

Period of Diversion: JANUARY 1 TO DECEMBER 31

Diversion Means: LIVESTOCK DIRECT FROM SOURCE

3 NESE 3 25N 38E VALLEY

Period of Diversion: JANUARY 1 TO DECEMBER 31

Diversion Means: LIVESTOCK DIRECT FROM SOURCE

Period of Use: JANUARY 1 TO DECEMBER 31

Place of Use:

<u>ID</u>	<u>Acres</u>	<u>Govt Lot</u>	<u>Qtr Sec</u>	<u>Sec</u>	<u>Twp</u>	<u>Rge</u>	<u>County</u>
1			NWSW	2	25N	38E	VALLEY
2			SWSW	2	25N	38E	VALLEY
3			NESE	3	25N	38E	VALLEY

Remarks:

BLM FILED ELECTRONIC CLAIMS. THIS CLAIM REFERENCES BLM CLAIM ID BLM3857 AND GRAZING ALLOTMENT MT04590.

THE FOLLOWING ISSUES WERE IDENTIFIED BY THE DNRC DURING ITS EXAMINATION OF THIS WATER RIGHT CLAIM.

THIS CLAIM NUMBER WAS NOT INCLUDED IN THE BASIN 400 DECREE ISSUED 05/24/1995.

A BETTER UNDERSTANDING OF YOUR CLAIMED WATER RIGHT CAN BE OBTAINED BY COMPARING YOUR RIGHT WITH OTHER CLAIMS IN THE BASIN. FOR EXAMPLE, COMPARE PRIORITY DATES, FLOW RATES, VOLUMES, OR ACRES IRRIGATED. ALSO, YOUR WATER RIGHT MAY BE SUBJECT TO WATER RIGHTS IN ADJOINING SUBBASINS OR BASINS AS WELL AS BEING SUBJECT TO OTHER RIGHTS ON YOUR SOURCE OF SUPPLY. FINALLY, YOUR WATER RIGHT MAY BE SUBJECT TO INDIAN RESERVED AND FEDERAL RESERVED WATER RIGHTS.

COMPLETE DETAILS REGARDING THE DNRC PREPARATION OF THIS INTERLOCUTORY DECREE AND RELATED MATERIALS CAN BE REVIEWED AT THE OFFICE LOCATIONS IDENTIFIED IN THE DOCUMENT ENTITLED "NOTICE OF ENTRY OF INTERLOCUTORY DECREE AND NOTICE OF AVAILABILITY."

SEE GENERAL FINDINGS OF FACT AND CONCLUSIONS OF LAW FOR FURTHER EXPLANATION OF YOUR CLAIMED WATER RIGHT. THESE FINDINGS CAN BE FOUND AS INDICATED IN THE DOCUMENT ENTITLED "NOTICE OF ENTRY OF INTERLOCUTORY DECREE AND NOTICE OF AVAILABILITY." IF YOU NEED OBJECTION FORMS, OR HAVE QUESTIONS ABOUT WATER COURT PROCEDURES OR CHANGES TO YOUR RIGHT, YOU CAN CONTACT THE WATER COURT BY CALLING 1-800-624-3270 (WITHIN MONTANA ONLY) OR 1-406-586-4364, OR BY WRITING TO P.O. BOX 1389, BOZEMAN, MT 59771-1389.

INTERLOCUTORY DECREE
MILK RIVER, BELOW WHITEWATER INCLUDING PORCUPINE CREEK
BASIN 400
ABSTRACT OF WATER RIGHT CLAIM

IMPORTANT NOTICE

YOUR WATER RIGHT AS SHOWN ON THIS ABSTRACT MAY HAVE CHANGES FROM YOUR WATER RIGHT AS CLAIMED OR AMENDED. AN ASTERISK (*) HAS BEEN PLACED NEXT TO EACH ITEM CHANGED BY THE MONTANA WATER COURT OR BY THE DEPARTMENT OF NATURAL RESOURCES AND CONSERVATION (DNRC) DURING THE PREPARATION OF THIS INTERLOCUTORY DECREE. THESE CHANGES ARE AUTHORIZED BY THE MONTANA SUPREME COURT WATER RIGHT CLAIMS EXAMINATION RULES OR BY ORDER OF THE WATER COURT.

OBJECTIONS MAY BE FILED ACCORDING TO THE PROCEDURES OUTLINED IN THE DOCUMENT ENTITLED "NOTICE OF ENTRY OF INTERLOCUTORY DECREE AND NOTICE OF AVAILABILITY."

Water Right Number: 400 30143216 STATEMENT OF CLAIM
Version: 1 -- ORIGINAL RIGHT
Status: ACTIVE

Owners: USA (DEPT OF INTERIOR BUREAU OF LAND MGMT)
5001 SOUTHGATE DR
BILLINGS, MT 59101-4669

Priority Date: JULY 11, 1935

Type of Historical Right: USE

Purpose (Use): STOCK

***Flow Rate:** A SPECIFIC FLOW RATE HAS NOT BEEN DECREED BECAUSE THIS USE CONSISTS OF STOCK DRINKING DIRECTLY FROM THE SOURCE, OR FROM A DITCH SYSTEM. THE FLOW RATE IS LIMITED TO THE MINIMUM AMOUNT HISTORICALLY NECESSARY TO SUSTAIN THIS PURPOSE.

***Volume:** THIS RIGHT INCLUDES THE AMOUNT OF WATER CONSUMPTIVELY USED FOR STOCKWATERING PURPOSES AT THE RATE OF 30 GALLONS PER DAY PER ANIMAL UNIT. ANIMAL UNITS SHALL BE BASED ON REASONABLE CARRYING CAPACITY AND HISTORICAL USE OF THE AREA SERVICED BY THIS WATER SOURCE.

Source Name: BRAZIL CREEK

Source Type: SURFACE WATER

THE SOURCE INCLUDES UNNAMED TRIBUTARIES OF BRAZIL CREEK.

Point of Diversion and Means of Diversion:

<u>ID</u>	<u>Govt Lot</u>	<u>Qtr Sec</u>	<u>Sec</u>	<u>Twp</u>	<u>Rge</u>	<u>County</u>
1		NENW	23	28N	36E	VALLEY

Period of Diversion: JANUARY 1 TO DECEMBER 31

Diversion Means: LIVESTOCK DIRECT FROM SOURCE

2		NESE	24	28N	36E	VALLEY
---	--	------	----	-----	-----	--------

Period of Diversion: JANUARY 1 TO DECEMBER 31

	Diversion Means:	LIVESTOCK DIRECT FROM SOURCE				
3		NWSE	24	28N	36E	VALLEY
	Period of Diversion:	JANUARY 1 TO DECEMBER 31				
	Diversion Means:	LIVESTOCK DIRECT FROM SOURCE				
4		SESW	24	28N	36E	VALLEY
	Period of Diversion:	JANUARY 1 TO DECEMBER 31				
	Diversion Means:	LIVESTOCK DIRECT FROM SOURCE				
5		SWSE	24	28N	36E	VALLEY
	Period of Diversion:	JANUARY 1 TO DECEMBER 31				
	Diversion Means:	LIVESTOCK DIRECT FROM SOURCE				
6		NENW	25	28N	36E	VALLEY
	Period of Diversion:	JANUARY 1 TO DECEMBER 31				
	Diversion Means:	LIVESTOCK DIRECT FROM SOURCE				
7		NWNW	25	28N	36E	VALLEY
	Period of Diversion:	JANUARY 1 TO DECEMBER 31				
	Diversion Means:	LIVESTOCK DIRECT FROM SOURCE				
8		SENW	25	28N	36E	VALLEY
	Period of Diversion:	JANUARY 1 TO DECEMBER 31				
	Diversion Means:	LIVESTOCK DIRECT FROM SOURCE				
9		SWNW	25	28N	36E	VALLEY
	Period of Diversion:	JANUARY 1 TO DECEMBER 31				
	Diversion Means:	LIVESTOCK DIRECT FROM SOURCE				
10		SENE	26	28N	36E	VALLEY
	Period of Diversion:	JANUARY 1 TO DECEMBER 31				
	Diversion Means:	LIVESTOCK DIRECT FROM SOURCE				
11		NENE	19	28N	37E	VALLEY
	Period of Diversion:	JANUARY 1 TO DECEMBER 31				
	Diversion Means:	LIVESTOCK DIRECT FROM SOURCE				
12		NWNE	19	28N	37E	VALLEY
	Period of Diversion:	JANUARY 1 TO DECEMBER 31				
	Diversion Means:	LIVESTOCK DIRECT FROM SOURCE				
13		SENE	19	28N	37E	VALLEY
	Period of Diversion:	JANUARY 1 TO DECEMBER 31				
	Diversion Means:	LIVESTOCK DIRECT FROM SOURCE				
14		SENW	19	28N	37E	VALLEY
	Period of Diversion:	JANUARY 1 TO DECEMBER 31				
	Diversion Means:	LIVESTOCK DIRECT FROM SOURCE				
15		SWNE	19	28N	37E	VALLEY

INTERLOCUTORY DECREE
MILK RIVER, BELOW WHITEWATER INCLUDING PORCUPINE CREEK
BASIN 400
ABSTRACT OF WATER RIGHT CLAIM

IMPORTANT NOTICE

YOUR WATER RIGHT AS SHOWN ON THIS ABSTRACT MAY HAVE CHANGES FROM YOUR WATER RIGHT AS CLAIMED OR AMENDED. AN ASTERISK (*) HAS BEEN PLACED NEXT TO EACH ITEM CHANGED BY THE MONTANA WATER COURT OR BY THE DEPARTMENT OF NATURAL RESOURCES AND CONSERVATION (DNRC) DURING THE PREPARATION OF THIS INTERLOCUTORY DECREE. THESE CHANGES ARE AUTHORIZED BY THE MONTANA SUPREME COURT WATER RIGHT CLAIMS EXAMINATION RULES OR BY ORDER OF THE WATER COURT.

OBJECTIONS MAY BE FILED ACCORDING TO THE PROCEDURES OUTLINED IN THE DOCUMENT ENTITLED "NOTICE OF ENTRY OF INTERLOCUTORY DECREE AND NOTICE OF AVAILABILITY."

Water Right Number: 400 30143217 STATEMENT OF CLAIM
Version: 1 -- ORIGINAL RIGHT
Status: ACTIVE

Owners: USA (DEPT OF INTERIOR BUREAU OF LAND MGMT)
5001 SOUTHGATE DR
BILLINGS, MT 59101-4669

Priority Date: JULY 11, 1935

Type of Historical Right: USE

Purpose (Use): STOCK

***Flow Rate:** A SPECIFIC FLOW RATE HAS NOT BEEN DECREED BECAUSE THIS USE CONSISTS OF STOCK DRINKING DIRECTLY FROM THE SOURCE, OR FROM A DITCH SYSTEM. THE FLOW RATE IS LIMITED TO THE MINIMUM AMOUNT HISTORICALLY NECESSARY TO SUSTAIN THIS PURPOSE.

***Volume:** THIS RIGHT INCLUDES THE AMOUNT OF WATER CONSUMPTIVELY USED FOR STOCKWATERING PURPOSES AT THE RATE OF 30 GALLONS PER DAY PER ANIMAL UNIT. ANIMAL UNITS SHALL BE BASED ON REASONABLE CARRYING CAPACITY AND HISTORICAL USE OF THE AREA SERVICED BY THIS WATER SOURCE.

Source Name: BRAZIL CREEK

Source Type: SURFACE WATER

Point of Diversion and Means of Diversion:

<u>ID</u>	<u>Govt Lot</u>	<u>Qtr</u>	<u>Sec</u>	<u>Twp</u>	<u>Rge</u>	<u>County</u>
1		NESE	20	28N	37E	VALLEY

Period of Diversion: JANUARY 1 TO DECEMBER 31

Diversion Means: LIVESTOCK DIRECT FROM SOURCE

2		SENE	20	28N	37E	VALLEY
---	--	------	----	-----	-----	--------

Period of Diversion: JANUARY 1 TO DECEMBER 31

Diversion Means: LIVESTOCK DIRECT FROM SOURCE

3	SENW	20	28N	37E	VALLEY
Period of Diversion:	JANUARY 1 TO DECEMBER 31				
Diversion Means:	LIVESTOCK DIRECT FROM SOURCE				
4	SWNE	20	28N	37E	VALLEY
Period of Diversion:	JANUARY 1 TO DECEMBER 31				
Diversion Means:	LIVESTOCK DIRECT FROM SOURCE				
5	NESE	21	28N	37E	VALLEY
Period of Diversion:	JANUARY 1 TO DECEMBER 31				
Diversion Means:	LIVESTOCK DIRECT FROM SOURCE				
6	NESW	21	28N	37E	VALLEY
Period of Diversion:	JANUARY 1 TO DECEMBER 31				
Diversion Means:	LIVESTOCK DIRECT FROM SOURCE				
7	NWSE	21	28N	37E	VALLEY
Period of Diversion:	JANUARY 1 TO DECEMBER 31				
Diversion Means:	LIVESTOCK DIRECT FROM SOURCE				
8	NWSW	21	28N	37E	VALLEY
Period of Diversion:	JANUARY 1 TO DECEMBER 31				
Diversion Means:	LIVESTOCK DIRECT FROM SOURCE				
9	SENE	21	28N	37E	VALLEY
Period of Diversion:	JANUARY 1 TO DECEMBER 31				
Diversion Means:	LIVESTOCK DIRECT FROM SOURCE				
10	SENW	21	28N	37E	VALLEY
Period of Diversion:	JANUARY 1 TO DECEMBER 31				
Diversion Means:	LIVESTOCK DIRECT FROM SOURCE				
11	SWNE	21	28N	37E	VALLEY
Period of Diversion:	JANUARY 1 TO DECEMBER 31				
Diversion Means:	LIVESTOCK DIRECT FROM SOURCE				
12	SWNW	21	28N	37E	VALLEY
Period of Diversion:	JANUARY 1 TO DECEMBER 31				
Diversion Means:	LIVESTOCK DIRECT FROM SOURCE				
13	NESE	22	28N	37E	VALLEY
Period of Diversion:	JANUARY 1 TO DECEMBER 31				
Diversion Means:	LIVESTOCK DIRECT FROM SOURCE				
14	NESW	22	28N	37E	VALLEY
Period of Diversion:	JANUARY 1 TO DECEMBER 31				
Diversion Means:	LIVESTOCK DIRECT FROM SOURCE				
15	NWSE	22	28N	37E	VALLEY
Period of Diversion:	JANUARY 1 TO DECEMBER 31				

	Diversion Means:	LIVESTOCK DIRECT FROM SOURCE				
16		NWSW	22	28N	37E	VALLEY
	Period of Diversion:	JANUARY 1 TO DECEMBER 31				
	Diversion Means:	LIVESTOCK DIRECT FROM SOURCE				
17		NESW	23	28N	37E	VALLEY
	Period of Diversion:	JANUARY 1 TO DECEMBER 31				
	Diversion Means:	LIVESTOCK DIRECT FROM SOURCE				
18		NWSW	23	28N	37E	VALLEY
	Period of Diversion:	JANUARY 1 TO DECEMBER 31				
	Diversion Means:	LIVESTOCK DIRECT FROM SOURCE				
19		SESW	23	28N	37E	VALLEY
	Period of Diversion:	JANUARY 1 TO DECEMBER 31				
	Diversion Means:	LIVESTOCK DIRECT FROM SOURCE				
20		SWSW	23	28N	37E	VALLEY
	Period of Diversion:	JANUARY 1 TO DECEMBER 31				
	Diversion Means:	LIVESTOCK DIRECT FROM SOURCE				
21		4	19	28N	38E	VALLEY
	Period of Diversion:	JANUARY 1 TO DECEMBER 31				
	Diversion Means:	LIVESTOCK DIRECT FROM SOURCE				
22		NENE	30	28N	38E	VALLEY
	Period of Diversion:	JANUARY 1 TO DECEMBER 31				
	Diversion Means:	LIVESTOCK DIRECT FROM SOURCE				
	Period of Use:	JANUARY 1 TO DECEMBER 31				

Place of Use:

<u>ID</u>	<u>Acres</u>	<u>Govt Lot</u>	<u>Qtr Sec</u>	<u>Sec</u>	<u>Twp</u>	<u>Rge</u>	<u>County</u>
1			NESE	20	28N	37E	VALLEY
2			SENE	20	28N	37E	VALLEY
3			SENW	20	28N	37E	VALLEY
4			SWNE	20	28N	37E	VALLEY
5			NESE	21	28N	37E	VALLEY
6			NESW	21	28N	37E	VALLEY
7			NWSE	21	28N	37E	VALLEY
8			NWSW	21	28N	37E	VALLEY
9			SENE	21	28N	37E	VALLEY
10			SENW	21	28N	37E	VALLEY
11			SWNE	21	28N	37E	VALLEY
12			SWNW	21	28N	37E	VALLEY
13			NESE	22	28N	37E	VALLEY
14			NESW	22	28N	37E	VALLEY
15			NWSE	22	28N	37E	VALLEY
16			NWSW	22	28N	37E	VALLEY
17			NESW	23	28N	37E	VALLEY
18			NWSW	23	28N	37E	VALLEY
19			SESW	23	28N	37E	VALLEY
20			SWSW	23	28N	37E	VALLEY
21		4		19	28N	38E	VALLEY
22			NENE	30	28N	38E	VALLEY

Remarks:

BLM FILED ELECTRONIC CLAIMS. THIS CLAIM REFERENCES BLM CLAIM ID BLM3859 AND GRAZING ALLOTMENT MT01195.

THE FOLLOWING ISSUES WERE IDENTIFIED BY THE DNRC DURING ITS EXAMINATION OF THIS WATER RIGHT CLAIM.

THIS CLAIM NUMBER WAS NOT INCLUDED IN THE BASIN 40O DECREE ISSUED 05/24/1995.

A BETTER UNDERSTANDING OF YOUR CLAIMED WATER RIGHT CAN BE OBTAINED BY COMPARING YOUR RIGHT WITH OTHER CLAIMS IN THE BASIN. FOR EXAMPLE, COMPARE PRIORITY DATES, FLOW RATES, VOLUMES, OR ACRES IRRIGATED. ALSO, YOUR WATER RIGHT MAY BE SUBJECT TO WATER RIGHTS IN ADJOINING SUBBASINS OR BASINS AS WELL AS BEING SUBJECT TO OTHER RIGHTS ON YOUR SOURCE OF SUPPLY. FINALLY, YOUR WATER RIGHT MAY BE SUBJECT TO INDIAN RESERVED AND FEDERAL RESERVED WATER RIGHTS.

COMPLETE DETAILS REGARDING THE DNRC PREPARATION OF THIS INTERLOCUTORY DECREE AND RELATED MATERIALS CAN BE REVIEWED AT THE OFFICE LOCATIONS IDENTIFIED IN THE DOCUMENT ENTITLED "NOTICE OF ENTRY OF INTERLOCUTORY DECREE AND NOTICE OF AVAILABILITY."

SEE GENERAL FINDINGS OF FACT AND CONCLUSIONS OF LAW FOR FURTHER EXPLANATION OF YOUR CLAIMED WATER RIGHT. THESE FINDINGS CAN BE FOUND AS INDICATED IN THE DOCUMENT ENTITLED "NOTICE OF ENTRY OF INTERLOCUTORY DECREE AND NOTICE OF AVAILABILITY." IF YOU NEED OBJECTION FORMS, OR HAVE QUESTIONS ABOUT WATER COURT PROCEDURES OR CHANGES TO YOUR RIGHT, YOU CAN CONTACT THE WATER COURT BY CALLING 1-800-624-3270 (WITHIN MONTANA ONLY) OR 1-406-586-4364, OR BY WRITING TO P.O. BOX 1389, BOZEMAN, MT 59771-1389.

**INTERLOCUTORY DECREE
MILK RIVER, BELOW WHITEWATER INCLUDING PORCUPINE CREEK
BASIN 400
ABSTRACT OF WATER RIGHT CLAIM**

IMPORTANT NOTICE

YOUR WATER RIGHT AS SHOWN ON THIS ABSTRACT MAY HAVE CHANGES FROM YOUR WATER RIGHT AS CLAIMED OR AMENDED. AN ASTERISK (*) HAS BEEN PLACED NEXT TO EACH ITEM CHANGED BY THE MONTANA WATER COURT OR BY THE DEPARTMENT OF NATURAL RESOURCES AND CONSERVATION (DNRC) DURING THE PREPARATION OF THIS INTERLOCUTORY DECREE. THESE CHANGES ARE AUTHORIZED BY THE MONTANA SUPREME COURT WATER RIGHT CLAIMS EXAMINATION RULES OR BY ORDER OF THE WATER COURT.

OBJECTIONS MAY BE FILED ACCORDING TO THE PROCEDURES OUTLINED IN THE DOCUMENT ENTITLED "NOTICE OF ENTRY OF INTERLOCUTORY DECREE AND NOTICE OF AVAILABILITY."

Water Right Number: 400 30143218 STATEMENT OF CLAIM
Version: 1 -- ORIGINAL RIGHT
Status: ACTIVE

Owners: USA (DEPT OF INTERIOR BUREAU OF LAND MGMT)
5001 SOUTHGATE DR
BILLINGS, MT 59101-4669

Priority Date: JULY 11, 1935

Type of Historical Right: USE

Purpose (Use): STOCK

***Flow Rate:** A SPECIFIC FLOW RATE HAS NOT BEEN DECREED BECAUSE THIS USE CONSISTS OF STOCK DRINKING DIRECTLY FROM THE SOURCE, OR FROM A DITCH SYSTEM. THE FLOW RATE IS LIMITED TO THE MINIMUM AMOUNT HISTORICALLY NECESSARY TO SUSTAIN THIS PURPOSE.

***Volume:** THIS RIGHT INCLUDES THE AMOUNT OF WATER CONSUMPTIVELY USED FOR STOCKWATERING PURPOSES AT THE RATE OF 30 GALLONS PER DAY PER ANIMAL UNIT. ANIMAL UNITS SHALL BE BASED ON REASONABLE CARRYING CAPACITY AND HISTORICAL USE OF THE AREA SERVICED BY THIS WATER SOURCE.

Source Name: BRAZIL CREEK

Source Type: SURFACE WATER

THE SOURCE INCLUDES UNNAMED TRIBUTARIES OF BRAZIL CREEK.

Point of Diversion and Means of Diversion:

<u>ID</u>	<u>Govt Lot</u>	<u>Qtr Sec</u>	<u>Sec</u>	<u>Twp</u>	<u>Rge</u>	<u>County</u>
1		NESW	8	28N	36E	VALLEY

Period of Diversion: JANUARY 1 TO DECEMBER 31

Diversion Means: LIVESTOCK DIRECT FROM SOURCE

2		NWSW	8	28N	36E	VALLEY
---	--	------	---	-----	-----	--------

Period of Diversion: JANUARY 1 TO DECEMBER 31

	Diversion Means:	LIVESTOCK DIRECT FROM SOURCE				
3		SESE	8	28N	36E	VALLEY
	Period of Diversion:	JANUARY 1 TO DECEMBER 31				
	Diversion Means:	LIVESTOCK DIRECT FROM SOURCE				
4		SESW	8	28N	36E	VALLEY
	Period of Diversion:	JANUARY 1 TO DECEMBER 31				
	Diversion Means:	LIVESTOCK DIRECT FROM SOURCE				
5		SWSE	8	28N	36E	VALLEY
	Period of Diversion:	JANUARY 1 TO DECEMBER 31				
	Diversion Means:	LIVESTOCK DIRECT FROM SOURCE				
6		SESW	14	28N	36E	VALLEY
	Period of Diversion:	JANUARY 1 TO DECEMBER 31				
	Diversion Means:	LIVESTOCK DIRECT FROM SOURCE				
7		SWSW	14	28N	36E	VALLEY
	Period of Diversion:	JANUARY 1 TO DECEMBER 31				
	Diversion Means:	LIVESTOCK DIRECT FROM SOURCE				
8		NWSW	15	28N	36E	VALLEY
	Period of Diversion:	JANUARY 1 TO DECEMBER 31				
	Diversion Means:	LIVESTOCK DIRECT FROM SOURCE				
9		SESW	15	28N	36E	VALLEY
	Period of Diversion:	JANUARY 1 TO DECEMBER 31				
	Diversion Means:	LIVESTOCK DIRECT FROM SOURCE				
10		SWSE	15	28N	36E	VALLEY
	Period of Diversion:	JANUARY 1 TO DECEMBER 31				
	Diversion Means:	LIVESTOCK DIRECT FROM SOURCE				
11		SWSW	15	28N	36E	VALLEY
	Period of Diversion:	JANUARY 1 TO DECEMBER 31				
	Diversion Means:	LIVESTOCK DIRECT FROM SOURCE				
12		NESW	16	28N	36E	VALLEY
	Period of Diversion:	JANUARY 1 TO DECEMBER 31				
	Diversion Means:	LIVESTOCK DIRECT FROM SOURCE				
13		NWNW	16	28N	36E	VALLEY
	Period of Diversion:	JANUARY 1 TO DECEMBER 31				
	Diversion Means:	LIVESTOCK DIRECT FROM SOURCE				
14		SENW	16	28N	36E	VALLEY
	Period of Diversion:	JANUARY 1 TO DECEMBER 31				
	Diversion Means:	LIVESTOCK DIRECT FROM SOURCE				
15		SWNW	16	28N	36E	VALLEY

	Period of Diversion:	JANUARY 1 TO DECEMBER 31				
	Diversion Means:	LIVESTOCK DIRECT FROM SOURCE				
16		NENE	17	28N	36E	VALLEY
	Period of Diversion:	JANUARY 1 TO DECEMBER 31				
	Diversion Means:	LIVESTOCK DIRECT FROM SOURCE				
17		NWNE	17	28N	36E	VALLEY
	Period of Diversion:	JANUARY 1 TO DECEMBER 31				
	Diversion Means:	LIVESTOCK DIRECT FROM SOURCE				
18		NENE	22	28N	36E	VALLEY
	Period of Diversion:	JANUARY 1 TO DECEMBER 31				
	Diversion Means:	LIVESTOCK DIRECT FROM SOURCE				
19		NESE	22	28N	36E	VALLEY
	Period of Diversion:	JANUARY 1 TO DECEMBER 31				
	Diversion Means:	LIVESTOCK DIRECT FROM SOURCE				
20		NWNE	22	28N	36E	VALLEY
	Period of Diversion:	JANUARY 1 TO DECEMBER 31				
	Diversion Means:	LIVESTOCK DIRECT FROM SOURCE				
21		SENE	22	28N	36E	VALLEY
	Period of Diversion:	JANUARY 1 TO DECEMBER 31				
	Diversion Means:	LIVESTOCK DIRECT FROM SOURCE				
22		SESE	22	28N	36E	VALLEY
	Period of Diversion:	JANUARY 1 TO DECEMBER 31				
	Diversion Means:	LIVESTOCK DIRECT FROM SOURCE				
23		NENW	23	28N	36E	VALLEY
	Period of Diversion:	JANUARY 1 TO DECEMBER 31				
	Diversion Means:	LIVESTOCK DIRECT FROM SOURCE				
24		NESW	23	28N	36E	VALLEY
	Period of Diversion:	JANUARY 1 TO DECEMBER 31				
	Diversion Means:	LIVESTOCK DIRECT FROM SOURCE				
25		NWNW	23	28N	36E	VALLEY
	Period of Diversion:	JANUARY 1 TO DECEMBER 31				
	Diversion Means:	LIVESTOCK DIRECT FROM SOURCE				
26		NWSW	23	28N	36E	VALLEY
	Period of Diversion:	JANUARY 1 TO DECEMBER 31				
	Diversion Means:	LIVESTOCK DIRECT FROM SOURCE				
27		SENW	23	28N	36E	VALLEY
	Period of Diversion:	JANUARY 1 TO DECEMBER 31				
	Diversion Means:	LIVESTOCK DIRECT FROM SOURCE				

28	SESW	23	28N	36E	VALLEY	
	Period of Diversion:	JANUARY 1 TO DECEMBER 31				
	Diversion Means:	LIVESTOCK DIRECT FROM SOURCE				
29	SWNW	23	28N	36E	VALLEY	
	Period of Diversion:	JANUARY 1 TO DECEMBER 31				
	Diversion Means:	LIVESTOCK DIRECT FROM SOURCE				
30	SWSW	23	28N	36E	VALLEY	
	Period of Diversion:	JANUARY 1 TO DECEMBER 31				
	Diversion Means:	LIVESTOCK DIRECT FROM SOURCE				

Period of Use: JANUARY 1 TO DECEMBER 31

Place of Use:

<u>ID</u>	<u>Acres</u>	<u>Govt Lot</u>	<u>Qtr Sec</u>	<u>Sec</u>	<u>Twp</u>	<u>Rge</u>	<u>County</u>
1			NESW	8	28N	36E	VALLEY
2			NWSW	8	28N	36E	VALLEY
3			SESE	8	28N	36E	VALLEY
4			SESW	8	28N	36E	VALLEY
5			SWSE	8	28N	36E	VALLEY
6			SESW	14	28N	36E	VALLEY
7			SWSW	14	28N	36E	VALLEY
8			NWSW	15	28N	36E	VALLEY
9			SESW	15	28N	36E	VALLEY
10			SWSE	15	28N	36E	VALLEY
11			SWSW	15	28N	36E	VALLEY
12			NESW	16	28N	36E	VALLEY
13			NWNW	16	28N	36E	VALLEY
14			SENE	16	28N	36E	VALLEY
15			SWNW	16	28N	36E	VALLEY
16			NENE	17	28N	36E	VALLEY
17			NWNE	17	28N	36E	VALLEY
18			NENE	22	28N	36E	VALLEY
19			NESE	22	28N	36E	VALLEY
20			NWNE	22	28N	36E	VALLEY
21			SENE	22	28N	36E	VALLEY
22			SESE	22	28N	36E	VALLEY
23			NENW	23	28N	36E	VALLEY
24			NESW	23	28N	36E	VALLEY
25			NWNW	23	28N	36E	VALLEY
26			NWSW	23	28N	36E	VALLEY
27			SENE	23	28N	36E	VALLEY
28			SESW	23	28N	36E	VALLEY
29			SWNW	23	28N	36E	VALLEY
30			SWSW	23	28N	36E	VALLEY

Remarks:

BLM FILED ELECTRONIC CLAIMS. THIS CLAIM REFERENCES BLM CLAIM ID BLM3860 AND GRAZING ALLOTMENT MT04551.

THE FOLLOWING ISSUES WERE IDENTIFIED BY THE DNRC DURING ITS EXAMINATION OF THIS WATER RIGHT CLAIM.

THIS CLAIM NUMBER WAS NOT INCLUDED IN THE BASIN 400 DECREE ISSUED 05/24/1995.

A BETTER UNDERSTANDING OF YOUR CLAIMED WATER RIGHT CAN BE OBTAINED BY COMPARING YOUR RIGHT WITH OTHER CLAIMS IN THE BASIN. FOR EXAMPLE, COMPARE PRIORITY DATES, FLOW RATES, VOLUMES, OR ACRES IRRIGATED. ALSO, YOUR WATER RIGHT MAY BE SUBJECT TO WATER RIGHTS IN ADJOINING SUBBASINS OR BASINS AS WELL AS BEING SUBJECT TO OTHER RIGHTS ON YOUR SOURCE OF SUPPLY. FINALLY, YOUR WATER RIGHT MAY BE SUBJECT TO INDIAN RESERVED AND FEDERAL RESERVED WATER RIGHTS.

COMPLETE DETAILS REGARDING THE DNRC PREPARATION OF THIS INTERLOCUTORY DECREE AND RELATED MATERIALS CAN BE REVIEWED AT THE OFFICE LOCATIONS IDENTIFIED IN THE DOCUMENT ENTITLED "NOTICE OF ENTRY OF INTERLOCUTORY DECREE AND NOTICE OF AVAILABILITY."

SEE GENERAL FINDINGS OF FACT AND CONCLUSIONS OF LAW FOR FURTHER EXPLANATION OF YOUR CLAIMED WATER RIGHT. THESE FINDINGS CAN BE FOUND AS INDICATED IN THE DOCUMENT ENTITLED "NOTICE OF ENTRY OF INTERLOCUTORY DECREE AND NOTICE OF AVAILABILITY." IF YOU NEED OBJECTION FORMS, OR HAVE QUESTIONS ABOUT WATER COURT PROCEDURES OR CHANGES TO YOUR RIGHT, YOU CAN CONTACT THE WATER COURT BY CALLING 1-800-624-3270 (WITHIN MONTANA ONLY) OR 1-406-586-4364, OR BY WRITING TO P.O. BOX 1389, BOZEMAN, MT 59771-1389.

INTERLOCUTORY DECREE
MILK RIVER, BELOW WHITEWATER INCLUDING PORCUPINE CREEK
BASIN 400
ABSTRACT OF WATER RIGHT CLAIM

IMPORTANT NOTICE

YOUR WATER RIGHT AS SHOWN ON THIS ABSTRACT MAY HAVE CHANGES FROM YOUR WATER RIGHT AS CLAIMED OR AMENDED. AN ASTERISK (*) HAS BEEN PLACED NEXT TO EACH ITEM CHANGED BY THE MONTANA WATER COURT OR BY THE DEPARTMENT OF NATURAL RESOURCES AND CONSERVATION (DNRC) DURING THE PREPARATION OF THIS INTERLOCUTORY DECREE. THESE CHANGES ARE AUTHORIZED BY THE MONTANA SUPREME COURT WATER RIGHT CLAIMS EXAMINATION RULES OR BY ORDER OF THE WATER COURT.

OBJECTIONS MAY BE FILED ACCORDING TO THE PROCEDURES OUTLINED IN THE DOCUMENT ENTITLED "NOTICE OF ENTRY OF INTERLOCUTORY DECREE AND NOTICE OF AVAILABILITY."

Water Right Number: 400 30143219 STATEMENT OF CLAIM

Version: 1 -- ORIGINAL RIGHT

Status: ACTIVE

Owners: USA (DEPT OF INTERIOR BUREAU OF LAND MGMT)
5001 SOUTHGATE DR
BILLINGS, MT 59101-4669

Priority Date: JULY 11, 1935

Type of Historical Right: USE

Purpose (Use): STOCK

***Flow Rate:** A SPECIFIC FLOW RATE HAS NOT BEEN DECREED BECAUSE THIS USE CONSISTS OF STOCK DRINKING DIRECTLY FROM THE SOURCE, OR FROM A DITCH SYSTEM. THE FLOW RATE IS LIMITED TO THE MINIMUM AMOUNT HISTORICALLY NECESSARY TO SUSTAIN THIS PURPOSE.

***Volume:** THIS RIGHT INCLUDES THE AMOUNT OF WATER CONSUMPTIVELY USED FOR STOCKWATERING PURPOSES AT THE RATE OF 30 GALLONS PER DAY PER ANIMAL UNIT. ANIMAL UNITS SHALL BE BASED ON REASONABLE CARRYING CAPACITY AND HISTORICAL USE OF THE AREA SERVICED BY THIS WATER SOURCE.

Source Name: BRAZIL CREEK

Source Type: SURFACE WATER

Point of Diversion and Means of Diversion:

<u>ID</u>	<u>Govt Lot</u>	<u>Qtr</u>	<u>Sec</u>	<u>Twp</u>	<u>Rge</u>	<u>County</u>
1		SESW	19	28N	38E	VALLEY

Period of Diversion: JANUARY 1 TO DECEMBER 31

Diversion Means: LIVESTOCK DIRECT FROM SOURCE

2	4		19	28N	38E	VALLEY
---	---	--	----	-----	-----	--------

Period of Diversion: JANUARY 1 TO DECEMBER 31

Diversion Means: LIVESTOCK DIRECT FROM SOURCE

3 NENW 30 28N 38E VALLEY

Period of Diversion: JANUARY 1 TO DECEMBER 31

Diversion Means: LIVESTOCK DIRECT FROM SOURCE

Period of Use: JANUARY 1 TO DECEMBER 31

Place of Use:

<u>ID</u>	<u>Acres</u>	<u>Govt Lot</u>	<u>Qtr Sec</u>	<u>Sec</u>	<u>Twp</u>	<u>Rge</u>	<u>County</u>
1			SESW	19	28N	38E	VALLEY
2		4		19	28N	38E	VALLEY
3			NENW	30	28N	38E	VALLEY

Remarks:

BLM FILED ELECTRONIC CLAIMS. THIS CLAIM REFERENCES BLM CLAIM ID BLM3861 AND GRAZING ALLOTMENT MT04558.

THE FOLLOWING ISSUES WERE IDENTIFIED BY THE DNRC DURING ITS EXAMINATION OF THIS WATER RIGHT CLAIM.
THIS CLAIM NUMBER WAS NOT INCLUDED IN THE BASIN 400 DECREE ISSUED 05/24/1995.

A BETTER UNDERSTANDING OF YOUR CLAIMED WATER RIGHT CAN BE OBTAINED BY COMPARING YOUR RIGHT WITH OTHER CLAIMS IN THE BASIN. FOR EXAMPLE, COMPARE PRIORITY DATES, FLOW RATES, VOLUMES, OR ACRES IRRIGATED. ALSO, YOUR WATER RIGHT MAY BE SUBJECT TO WATER RIGHTS IN ADJOINING SUBBASINS OR BASINS AS WELL AS BEING SUBJECT TO OTHER RIGHTS ON YOUR SOURCE OF SUPPLY. FINALLY, YOUR WATER RIGHT MAY BE SUBJECT TO INDIAN RESERVED AND FEDERAL RESERVED WATER RIGHTS.

COMPLETE DETAILS REGARDING THE DNRC PREPARATION OF THIS INTERLOCUTORY DECREE AND RELATED MATERIALS CAN BE REVIEWED AT THE OFFICE LOCATIONS IDENTIFIED IN THE DOCUMENT ENTITLED "NOTICE OF ENTRY OF INTERLOCUTORY DECREE AND NOTICE OF AVAILABILITY."

SEE GENERAL FINDINGS OF FACT AND CONCLUSIONS OF LAW FOR FURTHER EXPLANATION OF YOUR CLAIMED WATER RIGHT. THESE FINDINGS CAN BE FOUND AS INDICATED IN THE DOCUMENT ENTITLED "NOTICE OF ENTRY OF INTERLOCUTORY DECREE AND NOTICE OF AVAILABILITY." IF YOU NEED OBJECTION FORMS, OR HAVE QUESTIONS ABOUT WATER COURT PROCEDURES OR CHANGES TO YOUR RIGHT, YOU CAN CONTACT THE WATER COURT BY CALLING 1-800-624-3270 (WITHIN MONTANA ONLY) OR 1-406-586-4364, OR BY WRITING TO P.O. BOX 1389, BOZEMAN, MT 59771-1389.

INTERLOCUTORY DECREE
MILK RIVER, BELOW WHITEWATER INCLUDING PORCUPINE CREEK
BASIN 400
ABSTRACT OF WATER RIGHT CLAIM

IMPORTANT NOTICE

YOUR WATER RIGHT AS SHOWN ON THIS ABSTRACT MAY HAVE CHANGES FROM YOUR WATER RIGHT AS CLAIMED OR AMENDED. AN ASTERISK (*) HAS BEEN PLACED NEXT TO EACH ITEM CHANGED BY THE MONTANA WATER COURT OR BY THE DEPARTMENT OF NATURAL RESOURCES AND CONSERVATION (DNRC) DURING THE PREPARATION OF THIS INTERLOCUTORY DECREE. THESE CHANGES ARE AUTHORIZED BY THE MONTANA SUPREME COURT WATER RIGHT CLAIMS EXAMINATION RULES OR BY ORDER OF THE WATER COURT.

OBJECTIONS MAY BE FILED ACCORDING TO THE PROCEDURES OUTLINED IN THE DOCUMENT ENTITLED "NOTICE OF ENTRY OF INTERLOCUTORY DECREE AND NOTICE OF AVAILABILITY."

Water Right Number: 400 30143220 STATEMENT OF CLAIM

Version: 1 -- ORIGINAL RIGHT

Status: ACTIVE

Owners: USA (DEPT OF INTERIOR BUREAU OF LAND MGMT)
5001 SOUTHGATE DR
BILLINGS, MT 59101-4669

Priority Date: JULY 11, 1935

Type of Historical Right: USE

Purpose (Use): STOCK

***Flow Rate:** A SPECIFIC FLOW RATE HAS NOT BEEN DECREED BECAUSE THIS USE CONSISTS OF STOCK DRINKING DIRECTLY FROM THE SOURCE, OR FROM A DITCH SYSTEM. THE FLOW RATE IS LIMITED TO THE MINIMUM AMOUNT HISTORICALLY NECESSARY TO SUSTAIN THIS PURPOSE.

***Volume:** THIS RIGHT INCLUDES THE AMOUNT OF WATER CONSUMPTIVELY USED FOR STOCKWATERING PURPOSES AT THE RATE OF 30 GALLONS PER DAY PER ANIMAL UNIT. ANIMAL UNITS SHALL BE BASED ON REASONABLE CARRYING CAPACITY AND HISTORICAL USE OF THE AREA SERVICED BY THIS WATER SOURCE.

Source Name: BRAZIL CREEK

Source Type: SURFACE WATER

Point of Diversion and Means of Diversion:

<u>ID</u>	<u>Govt Lot</u>	<u>Qtr Sec</u>	<u>Sec</u>	<u>Twp</u>	<u>Rge</u>	<u>County</u>
1		NENE	20	28N	38E	VALLEY

Period of Diversion: JANUARY 1 TO DECEMBER 31

Diversion Means: LIVESTOCK DIRECT FROM SOURCE

2		SENE	20	28N	38E	VALLEY
---	--	------	----	-----	-----	--------

Period of Diversion: JANUARY 1 TO DECEMBER 31

Diversion Means: LIVESTOCK DIRECT FROM SOURCE

3 SENW 20 28N 38E VALLEY

Period of Diversion: JANUARY 1 TO DECEMBER 31

Diversion Means: LIVESTOCK DIRECT FROM SOURCE

4 SWNE 20 28N 38E VALLEY

Period of Diversion: JANUARY 1 TO DECEMBER 31

Diversion Means: LIVESTOCK DIRECT FROM SOURCE

Period of Use: JANUARY 1 TO DECEMBER 31

Place of Use:

<u>ID</u>	<u>Acres</u>	<u>Govt Lot</u>	<u>Qtr Sec</u>	<u>Sec</u>	<u>Twp</u>	<u>Rge</u>	<u>County</u>
1			NENE	20	28N	38E	VALLEY
2			SENE	20	28N	38E	VALLEY
3			SENW	20	28N	38E	VALLEY
4			SWNE	20	28N	38E	VALLEY

Remarks:

BLM FILED ELECTRONIC CLAIMS. THIS CLAIM REFERENCES BLM CLAIM ID BLM3862 AND GRAZING ALLOTMENT MT04559.

THE FOLLOWING ISSUES WERE IDENTIFIED BY THE DNRC DURING ITS EXAMINATION OF THIS WATER RIGHT CLAIM.

THIS CLAIM NUMBER WAS NOT INCLUDED IN THE BASIN 400 DECREE ISSUED 05/24/1995.

A BETTER UNDERSTANDING OF YOUR CLAIMED WATER RIGHT CAN BE OBTAINED BY COMPARING YOUR RIGHT WITH OTHER CLAIMS IN THE BASIN. FOR EXAMPLE, COMPARE PRIORITY DATES, FLOW RATES, VOLUMES, OR ACRES IRRIGATED. ALSO, YOUR WATER RIGHT MAY BE SUBJECT TO WATER RIGHTS IN ADJOINING SUBBASINS OR BASINS AS WELL AS BEING SUBJECT TO OTHER RIGHTS ON YOUR SOURCE OF SUPPLY. FINALLY, YOUR WATER RIGHT MAY BE SUBJECT TO INDIAN RESERVED AND FEDERAL RESERVED WATER RIGHTS.

COMPLETE DETAILS REGARDING THE DNRC PREPARATION OF THIS INTERLOCUTORY DECREE AND RELATED MATERIALS CAN BE REVIEWED AT THE OFFICE LOCATIONS IDENTIFIED IN THE DOCUMENT ENTITLED "NOTICE OF ENTRY OF INTERLOCUTORY DECREE AND NOTICE OF AVAILABILITY."

SEE GENERAL FINDINGS OF FACT AND CONCLUSIONS OF LAW FOR FURTHER EXPLANATION OF YOUR CLAIMED WATER RIGHT. THESE FINDINGS CAN BE FOUND AS INDICATED IN THE DOCUMENT ENTITLED "NOTICE OF ENTRY OF INTERLOCUTORY DECREE AND NOTICE OF AVAILABILITY." IF YOU NEED OBJECTION FORMS, OR HAVE QUESTIONS ABOUT WATER COURT PROCEDURES OR CHANGES TO YOUR RIGHT, YOU CAN CONTACT THE WATER COURT BY CALLING 1-800-624-3270 (WITHIN MONTANA ONLY) OR 1-406-586-4364, OR BY WRITING TO P.O. BOX 1389, BOZEMAN, MT 59771-1389.

INTERLOCUTORY DECREE
MILK RIVER, BELOW WHITEWATER INCLUDING PORCUPINE CREEK
BASIN 400
ABSTRACT OF WATER RIGHT CLAIM

IMPORTANT NOTICE

YOUR WATER RIGHT AS SHOWN ON THIS ABSTRACT MAY HAVE CHANGES FROM YOUR WATER RIGHT AS CLAIMED OR AMENDED. AN ASTERISK (*) HAS BEEN PLACED NEXT TO EACH ITEM CHANGED BY THE MONTANA WATER COURT OR BY THE DEPARTMENT OF NATURAL RESOURCES AND CONSERVATION (DNRC) DURING THE PREPARATION OF THIS INTERLOCUTORY DECREE. THESE CHANGES ARE AUTHORIZED BY THE MONTANA SUPREME COURT WATER RIGHT CLAIMS EXAMINATION RULES OR BY ORDER OF THE WATER COURT.

OBJECTIONS MAY BE FILED ACCORDING TO THE PROCEDURES OUTLINED IN THE DOCUMENT ENTITLED "NOTICE OF ENTRY OF INTERLOCUTORY DECREE AND NOTICE OF AVAILABILITY."

Water Right Number: 400 30143221 STATEMENT OF CLAIM

Version: 1 -- ORIGINAL RIGHT

Status: ACTIVE

Owners: USA (DEPT OF INTERIOR BUREAU OF LAND MGMT)
5001 SOUTHGATE DR
BILLINGS, MT 59101-4669

Priority Date: JULY 11, 1935

Type of Historical Right: USE

Purpose (Use): STOCK

***Flow Rate:** A SPECIFIC FLOW RATE HAS NOT BEEN DECREED BECAUSE THIS USE CONSISTS OF STOCK DRINKING DIRECTLY FROM THE SOURCE, OR FROM A DITCH SYSTEM. THE FLOW RATE IS LIMITED TO THE MINIMUM AMOUNT HISTORICALLY NECESSARY TO SUSTAIN THIS PURPOSE.

***Volume:** THIS RIGHT INCLUDES THE AMOUNT OF WATER CONSUMPTIVELY USED FOR STOCKWATERING PURPOSES AT THE RATE OF 30 GALLONS PER DAY PER ANIMAL UNIT. ANIMAL UNITS SHALL BE BASED ON REASONABLE CARRYING CAPACITY AND HISTORICAL USE OF THE AREA SERVICED BY THIS WATER SOURCE.

Source Name: BRAZIL CREEK

Source Type: SURFACE WATER

Point of Diversion and Means of Diversion:

<u>ID</u>	<u>Govt Lot</u>	<u>Qtr Sec</u>	<u>Sec</u>	<u>Twp</u>	<u>Rge</u>	<u>County</u>
1		SESW	15	28N	38E	VALLEY

Period of Diversion: JANUARY 1 TO DECEMBER 31

Diversion Means: LIVESTOCK DIRECT FROM SOURCE

2		SWSE	15	28N	38E	VALLEY
---	--	------	----	-----	-----	--------

Period of Diversion: JANUARY 1 TO DECEMBER 31

Diversion Means: LIVESTOCK DIRECT FROM SOURCE

3 SWSW 15 28N 38E VALLEY

Period of Diversion: JANUARY 1 TO DECEMBER 31

Diversion Means: LIVESTOCK DIRECT FROM SOURCE

Period of Use: JANUARY 1 TO DECEMBER 31

Place of Use:

<u>ID</u>	<u>Acres</u>	<u>Govt Lot</u>	<u>Qtr Sec</u>	<u>Sec</u>	<u>Twp</u>	<u>Rge</u>	<u>County</u>
1			SESW	15	28N	38E	VALLEY
2			SWSE	15	28N	38E	VALLEY
3			SWSW	15	28N	38E	VALLEY

Remarks:

BLM FILED ELECTRONIC CLAIMS. THIS CLAIM REFERENCES BLM CLAIM ID BLM3863 AND GRAZING ALLOTMENT MT04560.

THE FOLLOWING ISSUES WERE IDENTIFIED BY THE DNRC DURING ITS EXAMINATION OF THIS WATER RIGHT CLAIM.

THIS CLAIM NUMBER WAS NOT INCLUDED IN THE BASIN 400 DECREE ISSUED 05/24/1995.

A BETTER UNDERSTANDING OF YOUR CLAIMED WATER RIGHT CAN BE OBTAINED BY COMPARING YOUR RIGHT WITH OTHER CLAIMS IN THE BASIN. FOR EXAMPLE, COMPARE PRIORITY DATES, FLOW RATES, VOLUMES, OR ACRES IRRIGATED. ALSO, YOUR WATER RIGHT MAY BE SUBJECT TO WATER RIGHTS IN ADJOINING SUBBASINS OR BASINS AS WELL AS BEING SUBJECT TO OTHER RIGHTS ON YOUR SOURCE OF SUPPLY. FINALLY, YOUR WATER RIGHT MAY BE SUBJECT TO INDIAN RESERVED AND FEDERAL RESERVED WATER RIGHTS.

COMPLETE DETAILS REGARDING THE DNRC PREPARATION OF THIS INTERLOCUTORY DECREE AND RELATED MATERIALS CAN BE REVIEWED AT THE OFFICE LOCATIONS IDENTIFIED IN THE DOCUMENT ENTITLED "NOTICE OF ENTRY OF INTERLOCUTORY DECREE AND NOTICE OF AVAILABILITY."

SEE GENERAL FINDINGS OF FACT AND CONCLUSIONS OF LAW FOR FURTHER EXPLANATION OF YOUR CLAIMED WATER RIGHT. THESE FINDINGS CAN BE FOUND AS INDICATED IN THE DOCUMENT ENTITLED "NOTICE OF ENTRY OF INTERLOCUTORY DECREE AND NOTICE OF AVAILABILITY." IF YOU NEED OBJECTION FORMS, OR HAVE QUESTIONS ABOUT WATER COURT PROCEDURES OR CHANGES TO YOUR RIGHT, YOU CAN CONTACT THE WATER COURT BY CALLING 1-800-624-3270 (WITHIN MONTANA ONLY) OR 1-406-586-4364, OR BY WRITING TO P.O. BOX 1389, BOZEMAN, MT 59771-1389.

INTERLOCUTORY DECREE
MILK RIVER, BELOW WHITEWATER INCLUDING PORCUPINE CREEK
BASIN 400
ABSTRACT OF WATER RIGHT CLAIM

IMPORTANT NOTICE

YOUR WATER RIGHT AS SHOWN ON THIS ABSTRACT MAY HAVE CHANGES FROM YOUR WATER RIGHT AS CLAIMED OR AMENDED. AN ASTERISK (*) HAS BEEN PLACED NEXT TO EACH ITEM CHANGED BY THE MONTANA WATER COURT OR BY THE DEPARTMENT OF NATURAL RESOURCES AND CONSERVATION (DNRC) DURING THE PREPARATION OF THIS INTERLOCUTORY DECREE. THESE CHANGES ARE AUTHORIZED BY THE MONTANA SUPREME COURT WATER RIGHT CLAIMS EXAMINATION RULES OR BY ORDER OF THE WATER COURT.

OBJECTIONS MAY BE FILED ACCORDING TO THE PROCEDURES OUTLINED IN THE DOCUMENT ENTITLED "NOTICE OF ENTRY OF INTERLOCUTORY DECREE AND NOTICE OF AVAILABILITY."

Water Right Number: 400 30143222 STATEMENT OF CLAIM

Version: 1 -- ORIGINAL RIGHT

Status: ACTIVE

Owners: USA (DEPT OF INTERIOR BUREAU OF LAND MGMT)
5001 SOUTHGATE DR
BILLINGS, MT 59101-4669

Priority Date: JULY 11, 1935

Type of Historical Right: USE

Purpose (Use): STOCK

***Flow Rate:** A SPECIFIC FLOW RATE HAS NOT BEEN DECREED BECAUSE THIS USE CONSISTS OF STOCK DRINKING DIRECTLY FROM THE SOURCE, OR FROM A DITCH SYSTEM. THE FLOW RATE IS LIMITED TO THE MINIMUM AMOUNT HISTORICALLY NECESSARY TO SUSTAIN THIS PURPOSE.

***Volume:** THIS RIGHT INCLUDES THE AMOUNT OF WATER CONSUMPTIVELY USED FOR STOCKWATERING PURPOSES AT THE RATE OF 30 GALLONS PER DAY PER ANIMAL UNIT. ANIMAL UNITS SHALL BE BASED ON REASONABLE CARRYING CAPACITY AND HISTORICAL USE OF THE AREA SERVICED BY THIS WATER SOURCE.

Source Name: BRAZIL CREEK

Source Type: SURFACE WATER

Point of Diversion and Means of Diversion:

<u>ID</u>	<u>Govt Lot</u>	<u>Qtr Sec</u>	<u>Sec</u>	<u>Twp</u>	<u>Rge</u>	<u>County</u>
1		NWNE	22	28N	38E	VALLEY

Period of Diversion: JANUARY 1 TO DECEMBER 31

Diversion Means: LIVESTOCK DIRECT FROM SOURCE

Period of Use: JANUARY 1 TO DECEMBER 31

Place of Use:

<u>ID</u>	<u>Acres</u>	<u>Govt Lot</u>	<u>Qtr Sec</u>	<u>Sec</u>	<u>Twp</u>	<u>Rge</u>	<u>County</u>
1			NWNE	22	28N	38E	VALLEY

Remarks:

BLM FILED ELECTRONIC CLAIMS. THIS CLAIM REFERENCES BLM CLAIM ID BLM3864 AND GRAZING ALLOTMENT MT04561.

THE FOLLOWING ISSUES WERE IDENTIFIED BY THE DNRC DURING ITS EXAMINATION OF THIS WATER RIGHT CLAIM.

THIS CLAIM NUMBER WAS NOT INCLUDED IN THE BASIN 40O DECREE ISSUED 05/24/1995.

A BETTER UNDERSTANDING OF YOUR CLAIMED WATER RIGHT CAN BE OBTAINED BY COMPARING YOUR RIGHT WITH OTHER CLAIMS IN THE BASIN. FOR EXAMPLE, COMPARE PRIORITY DATES, FLOW RATES, VOLUMES, OR ACRES IRRIGATED. ALSO, YOUR WATER RIGHT MAY BE SUBJECT TO WATER RIGHTS IN ADJOINING SUBBASINS OR BASINS AS WELL AS BEING SUBJECT TO OTHER RIGHTS ON YOUR SOURCE OF SUPPLY. FINALLY, YOUR WATER RIGHT MAY BE SUBJECT TO INDIAN RESERVED AND FEDERAL RESERVED WATER RIGHTS.

COMPLETE DETAILS REGARDING THE DNRC PREPARATION OF THIS INTERLOCUTORY DECREE AND RELATED MATERIALS CAN BE REVIEWED AT THE OFFICE LOCATIONS IDENTIFIED IN THE DOCUMENT ENTITLED "NOTICE OF ENTRY OF INTERLOCUTORY DECREE AND NOTICE OF AVAILABILITY."

SEE GENERAL FINDINGS OF FACT AND CONCLUSIONS OF LAW FOR FURTHER EXPLANATION OF YOUR CLAIMED WATER RIGHT. THESE FINDINGS CAN BE FOUND AS INDICATED IN THE DOCUMENT ENTITLED "NOTICE OF ENTRY OF INTERLOCUTORY DECREE AND NOTICE OF AVAILABILITY." IF YOU NEED OBJECTION FORMS, OR HAVE QUESTIONS ABOUT WATER COURT PROCEDURES OR CHANGES TO YOUR RIGHT, YOU CAN CONTACT THE WATER COURT BY CALLING 1-800-624-3270 (WITHIN MONTANA ONLY) OR 1-406-586-4364, OR BY WRITING TO P.O. BOX 1389, BOZEMAN, MT 59771-1389.

INTERLOCUTORY DECREE
MILK RIVER, BELOW WHITEWATER INCLUDING PORCUPINE CREEK
BASIN 400
ABSTRACT OF WATER RIGHT CLAIM

IMPORTANT NOTICE

YOUR WATER RIGHT AS SHOWN ON THIS ABSTRACT MAY HAVE CHANGES FROM YOUR WATER RIGHT AS CLAIMED OR AMENDED. AN ASTERISK (*) HAS BEEN PLACED NEXT TO EACH ITEM CHANGED BY THE MONTANA WATER COURT OR BY THE DEPARTMENT OF NATURAL RESOURCES AND CONSERVATION (DNRC) DURING THE PREPARATION OF THIS INTERLOCUTORY DECREE. THESE CHANGES ARE AUTHORIZED BY THE MONTANA SUPREME COURT WATER RIGHT CLAIMS EXAMINATION RULES OR BY ORDER OF THE WATER COURT.

OBJECTIONS MAY BE FILED ACCORDING TO THE PROCEDURES OUTLINED IN THE DOCUMENT ENTITLED "NOTICE OF ENTRY OF INTERLOCUTORY DECREE AND NOTICE OF AVAILABILITY."

Water Right Number: 400 30143223 STATEMENT OF CLAIM

Version: 1 -- ORIGINAL RIGHT

Status: ACTIVE

Owners: USA (DEPT OF INTERIOR BUREAU OF LAND MGMT)
5001 SOUTHGATE DR
BILLINGS, MT 59101-4669

Priority Date: JULY 11, 1935

Type of Historical Right: USE

Purpose (Use): STOCK

***Flow Rate:** A SPECIFIC FLOW RATE HAS NOT BEEN DECREED BECAUSE THIS USE CONSISTS OF STOCK DRINKING DIRECTLY FROM THE SOURCE, OR FROM A DITCH SYSTEM. THE FLOW RATE IS LIMITED TO THE MINIMUM AMOUNT HISTORICALLY NECESSARY TO SUSTAIN THIS PURPOSE.

***Volume:** THIS RIGHT INCLUDES THE AMOUNT OF WATER CONSUMPTIVELY USED FOR STOCKWATERING PURPOSES AT THE RATE OF 30 GALLONS PER DAY PER ANIMAL UNIT. ANIMAL UNITS SHALL BE BASED ON REASONABLE CARRYING CAPACITY AND HISTORICAL USE OF THE AREA SERVICED BY THIS WATER SOURCE.

Source Name: BRAZIL CREEK

Source Type: SURFACE WATER

Point of Diversion and Means of Diversion:

<u>ID</u>	<u>Govt Lot</u>	<u>Qtr Sec</u>	<u>Sec</u>	<u>Twp</u>	<u>Rge</u>	<u>County</u>
1		NENE	22	28N	38E	VALLEY

Period of Diversion: JANUARY 1 TO DECEMBER 31

Diversion Means: LIVESTOCK DIRECT FROM SOURCE

2		NENE	23	28N	38E	VALLEY
---	--	------	----	-----	-----	--------

Period of Diversion: JANUARY 1 TO DECEMBER 31

Diversion Means: LIVESTOCK DIRECT FROM SOURCE

Period of Use: JANUARY 1 TO DECEMBER 31

Place of Use:

<u>ID</u>	<u>Acres</u>	<u>Govt Lot</u>	<u>Qtr Sec</u>	<u>Sec</u>	<u>Twp</u>	<u>Rge</u>	<u>County</u>
1			NENE	22	28N	38E	VALLEY
2			NENE	23	28N	38E	VALLEY

Remarks:

BLM FILED ELECTRONIC CLAIMS. THIS CLAIM REFERENCES BLM CLAIM ID BLM3865 AND GRAZING ALLOTMENT MT04564.

THE FOLLOWING ISSUES WERE IDENTIFIED BY THE DNRC DURING ITS EXAMINATION OF THIS WATER RIGHT CLAIM.

THIS CLAIM NUMBER WAS NOT INCLUDED IN THE BASIN 40O DECREE ISSUED 05/24/1995.

A BETTER UNDERSTANDING OF YOUR CLAIMED WATER RIGHT CAN BE OBTAINED BY COMPARING YOUR RIGHT WITH OTHER CLAIMS IN THE BASIN. FOR EXAMPLE, COMPARE PRIORITY DATES, FLOW RATES, VOLUMES, OR ACRES IRRIGATED. ALSO, YOUR WATER RIGHT MAY BE SUBJECT TO WATER RIGHTS IN ADJOINING SUBBASINS OR BASINS AS WELL AS BEING SUBJECT TO OTHER RIGHTS ON YOUR SOURCE OF SUPPLY. FINALLY, YOUR WATER RIGHT MAY BE SUBJECT TO INDIAN RESERVED AND FEDERAL RESERVED WATER RIGHTS.

COMPLETE DETAILS REGARDING THE DNRC PREPARATION OF THIS INTERLOCUTORY DECREE AND RELATED MATERIALS CAN BE REVIEWED AT THE OFFICE LOCATIONS IDENTIFIED IN THE DOCUMENT ENTITLED "NOTICE OF ENTRY OF INTERLOCUTORY DECREE AND NOTICE OF AVAILABILITY."

SEE GENERAL FINDINGS OF FACT AND CONCLUSIONS OF LAW FOR FURTHER EXPLANATION OF YOUR CLAIMED WATER RIGHT. THESE FINDINGS CAN BE FOUND AS INDICATED IN THE DOCUMENT ENTITLED "NOTICE OF ENTRY OF INTERLOCUTORY DECREE AND NOTICE OF AVAILABILITY." IF YOU NEED OBJECTION FORMS, OR HAVE QUESTIONS ABOUT WATER COURT PROCEDURES OR CHANGES TO YOUR RIGHT, YOU CAN CONTACT THE WATER COURT BY CALLING 1-800-624-3270 (WITHIN MONTANA ONLY) OR 1-406-586-4364, OR BY WRITING TO P.O. BOX 1389, BOZEMAN, MT 59771-1389.

**INTERLOCUTORY DECREE
MILK RIVER, BELOW WHITEWATER INCLUDING PORCUPINE CREEK
BASIN 400
ABSTRACT OF WATER RIGHT CLAIM**

IMPORTANT NOTICE

YOUR WATER RIGHT AS SHOWN ON THIS ABSTRACT MAY HAVE CHANGES FROM YOUR WATER RIGHT AS CLAIMED OR AMENDED. AN ASTERISK (*) HAS BEEN PLACED NEXT TO EACH ITEM CHANGED BY THE MONTANA WATER COURT OR BY THE DEPARTMENT OF NATURAL RESOURCES AND CONSERVATION (DNRC) DURING THE PREPARATION OF THIS INTERLOCUTORY DECREE. THESE CHANGES ARE AUTHORIZED BY THE MONTANA SUPREME COURT WATER RIGHT CLAIMS EXAMINATION RULES OR BY ORDER OF THE WATER COURT.

OBJECTIONS MAY BE FILED ACCORDING TO THE PROCEDURES OUTLINED IN THE DOCUMENT ENTITLED "NOTICE OF ENTRY OF INTERLOCUTORY DECREE AND NOTICE OF AVAILABILITY."

Water Right Number: 400 30143224 STATEMENT OF CLAIM

Version: 1 -- ORIGINAL RIGHT

Status: ACTIVE

Owners: USA (DEPT OF INTERIOR BUREAU OF LAND MGMT)
5001 SOUTHGATE DR
BILLINGS, MT 59101-4669

Priority Date: JULY 11, 1935

Type of Historical Right: USE

Purpose (Use): STOCK

***Flow Rate:** A SPECIFIC FLOW RATE HAS NOT BEEN DECREED BECAUSE THIS USE CONSISTS OF STOCK DRINKING DIRECTLY FROM THE SOURCE, OR FROM A DITCH SYSTEM. THE FLOW RATE IS LIMITED TO THE MINIMUM AMOUNT HISTORICALLY NECESSARY TO SUSTAIN THIS PURPOSE.

***Volume:** THIS RIGHT INCLUDES THE AMOUNT OF WATER CONSUMPTIVELY USED FOR STOCKWATERING PURPOSES AT THE RATE OF 30 GALLONS PER DAY PER ANIMAL UNIT. ANIMAL UNITS SHALL BE BASED ON REASONABLE CARRYING CAPACITY AND HISTORICAL USE OF THE AREA SERVICED BY THIS WATER SOURCE.

Source Name: BRAZIL CREEK

Source Type: SURFACE WATER

Point of Diversion and Means of Diversion:

<u>ID</u>	<u>Govt Lot</u>	<u>Qtr Sec</u>	<u>Sec</u>	<u>Twp</u>	<u>Rge</u>	<u>County</u>
1		NWSE	13	28N	38E	VALLEY

Period of Diversion: JANUARY 1 TO DECEMBER 31

Diversion Means: LIVESTOCK DIRECT FROM SOURCE

Period of Use: JANUARY 1 TO DECEMBER 31

Place of Use:

<u>ID</u>	<u>Acres</u>	<u>Govt Lot</u>	<u>Qtr Sec</u>	<u>Sec</u>	<u>Twp</u>	<u>Rge</u>	<u>County</u>
1			NWSE	13	28N	38E	VALLEY

Remarks:

BLM FILED ELECTRONIC CLAIMS. THIS CLAIM REFERENCES BLM CLAIM ID BLM3866 AND GRAZING ALLOTMENT MT04565.

THE FOLLOWING ISSUES WERE IDENTIFIED BY THE DNRC DURING ITS EXAMINATION OF THIS WATER RIGHT CLAIM.

THIS CLAIM NUMBER WAS NOT INCLUDED IN THE BASIN 40O DECREE ISSUED 05/24/1995.

A BETTER UNDERSTANDING OF YOUR CLAIMED WATER RIGHT CAN BE OBTAINED BY COMPARING YOUR RIGHT WITH OTHER CLAIMS IN THE BASIN. FOR EXAMPLE, COMPARE PRIORITY DATES, FLOW RATES, VOLUMES, OR ACRES IRRIGATED. ALSO, YOUR WATER RIGHT MAY BE SUBJECT TO WATER RIGHTS IN ADJOINING SUBBASINS OR BASINS AS WELL AS BEING SUBJECT TO OTHER RIGHTS ON YOUR SOURCE OF SUPPLY. FINALLY, YOUR WATER RIGHT MAY BE SUBJECT TO INDIAN RESERVED AND FEDERAL RESERVED WATER RIGHTS.

COMPLETE DETAILS REGARDING THE DNRC PREPARATION OF THIS INTERLOCUTORY DECREE AND RELATED MATERIALS CAN BE REVIEWED AT THE OFFICE LOCATIONS IDENTIFIED IN THE DOCUMENT ENTITLED "NOTICE OF ENTRY OF INTERLOCUTORY DECREE AND NOTICE OF AVAILABILITY."

SEE GENERAL FINDINGS OF FACT AND CONCLUSIONS OF LAW FOR FURTHER EXPLANATION OF YOUR CLAIMED WATER RIGHT. THESE FINDINGS CAN BE FOUND AS INDICATED IN THE DOCUMENT ENTITLED "NOTICE OF ENTRY OF INTERLOCUTORY DECREE AND NOTICE OF AVAILABILITY." IF YOU NEED OBJECTION FORMS, OR HAVE QUESTIONS ABOUT WATER COURT PROCEDURES OR CHANGES TO YOUR RIGHT, YOU CAN CONTACT THE WATER COURT BY CALLING 1-800-624-3270 (WITHIN MONTANA ONLY) OR 1-406-586-4364, OR BY WRITING TO P.O. BOX 1389, BOZEMAN, MT 59771-1389.

INTERLOCUTORY DECREE
MILK RIVER, BELOW WHITEWATER INCLUDING PORCUPINE CREEK
BASIN 400
ABSTRACT OF WATER RIGHT CLAIM

IMPORTANT NOTICE

YOUR WATER RIGHT AS SHOWN ON THIS ABSTRACT MAY HAVE CHANGES FROM YOUR WATER RIGHT AS CLAIMED OR AMENDED. AN ASTERISK (*) HAS BEEN PLACED NEXT TO EACH ITEM CHANGED BY THE MONTANA WATER COURT OR BY THE DEPARTMENT OF NATURAL RESOURCES AND CONSERVATION (DNRC) DURING THE PREPARATION OF THIS INTERLOCUTORY DECREE. THESE CHANGES ARE AUTHORIZED BY THE MONTANA SUPREME COURT WATER RIGHT CLAIMS EXAMINATION RULES OR BY ORDER OF THE WATER COURT.

OBJECTIONS MAY BE FILED ACCORDING TO THE PROCEDURES OUTLINED IN THE DOCUMENT ENTITLED "NOTICE OF ENTRY OF INTERLOCUTORY DECREE AND NOTICE OF AVAILABILITY."

Water Right Number: 400 30143225 STATEMENT OF CLAIM

Version: 1 -- ORIGINAL RIGHT

Status: ACTIVE

Owners: USA (DEPT OF INTERIOR BUREAU OF LAND MGMT)
5001 SOUTHGATE DR
BILLINGS, MT 59101-4669

Priority Date: JULY 11, 1935

Type of Historical Right: USE

Purpose (Use): STOCK

***Flow Rate:** A SPECIFIC FLOW RATE HAS NOT BEEN DECREED BECAUSE THIS USE CONSISTS OF STOCK DRINKING DIRECTLY FROM THE SOURCE, OR FROM A DITCH SYSTEM. THE FLOW RATE IS LIMITED TO THE MINIMUM AMOUNT HISTORICALLY NECESSARY TO SUSTAIN THIS PURPOSE.

***Volume:** THIS RIGHT INCLUDES THE AMOUNT OF WATER CONSUMPTIVELY USED FOR STOCKWATERING PURPOSES AT THE RATE OF 30 GALLONS PER DAY PER ANIMAL UNIT. ANIMAL UNITS SHALL BE BASED ON REASONABLE CARRYING CAPACITY AND HISTORICAL USE OF THE AREA SERVICED BY THIS WATER SOURCE.

Source Name: BRAZIL CREEK

Source Type: SURFACE WATER

Point of Diversion and Means of Diversion:

<u>ID</u>	<u>Govt Lot</u>	<u>Qtr Sec</u>	<u>Sec</u>	<u>Twp</u>	<u>Rge</u>	<u>County</u>
1		NENE	30	28N	38E	VALLEY

Period of Diversion: JANUARY 1 TO DECEMBER 31

Diversion Means: LIVESTOCK DIRECT FROM SOURCE

2		NWNE	30	28N	38E	VALLEY
---	--	------	----	-----	-----	--------

Period of Diversion: JANUARY 1 TO DECEMBER 31

Diversion Means: LIVESTOCK DIRECT FROM SOURCE

Period of Use: JANUARY 1 TO DECEMBER 31

Place of Use:

<u>ID</u>	<u>Acres</u>	<u>Govt Lot</u>	<u>Qtr Sec</u>	<u>Sec</u>	<u>Twp</u>	<u>Rge</u>	<u>County</u>
1			NENE	30	28N	38E	VALLEY
2			NWNE	30	28N	38E	VALLEY

Remarks:

BLM FILED ELECTRONIC CLAIMS. THIS CLAIM REFERENCES BLM CLAIM ID BLM3867 AND GRAZING ALLOTMENT MT04566.

THE FOLLOWING ISSUES WERE IDENTIFIED BY THE DNRC DURING ITS EXAMINATION OF THIS WATER RIGHT CLAIM.

THIS CLAIM NUMBER WAS NOT INCLUDED IN THE BASIN 40O DECREE ISSUED 05/24/1995.

A BETTER UNDERSTANDING OF YOUR CLAIMED WATER RIGHT CAN BE OBTAINED BY COMPARING YOUR RIGHT WITH OTHER CLAIMS IN THE BASIN. FOR EXAMPLE, COMPARE PRIORITY DATES, FLOW RATES, VOLUMES, OR ACRES IRRIGATED. ALSO, YOUR WATER RIGHT MAY BE SUBJECT TO WATER RIGHTS IN ADJOINING SUBBASINS OR BASINS AS WELL AS BEING SUBJECT TO OTHER RIGHTS ON YOUR SOURCE OF SUPPLY. FINALLY, YOUR WATER RIGHT MAY BE SUBJECT TO INDIAN RESERVED AND FEDERAL RESERVED WATER RIGHTS.

COMPLETE DETAILS REGARDING THE DNRC PREPARATION OF THIS INTERLOCUTORY DECREE AND RELATED MATERIALS CAN BE REVIEWED AT THE OFFICE LOCATIONS IDENTIFIED IN THE DOCUMENT ENTITLED "NOTICE OF ENTRY OF INTERLOCUTORY DECREE AND NOTICE OF AVAILABILITY."

SEE GENERAL FINDINGS OF FACT AND CONCLUSIONS OF LAW FOR FURTHER EXPLANATION OF YOUR CLAIMED WATER RIGHT. THESE FINDINGS CAN BE FOUND AS INDICATED IN THE DOCUMENT ENTITLED "NOTICE OF ENTRY OF INTERLOCUTORY DECREE AND NOTICE OF AVAILABILITY." IF YOU NEED OBJECTION FORMS, OR HAVE QUESTIONS ABOUT WATER COURT PROCEDURES OR CHANGES TO YOUR RIGHT, YOU CAN CONTACT THE WATER COURT BY CALLING 1-800-624-3270 (WITHIN MONTANA ONLY) OR 1-406-586-4364, OR BY WRITING TO P.O. BOX 1389, BOZEMAN, MT 59771-1389.

**INTERLOCUTORY DECREE
MILK RIVER, BELOW WHITEWATER INCLUDING PORCUPINE CREEK
BASIN 400
ABSTRACT OF WATER RIGHT CLAIM**

IMPORTANT NOTICE

YOUR WATER RIGHT AS SHOWN ON THIS ABSTRACT MAY HAVE CHANGES FROM YOUR WATER RIGHT AS CLAIMED OR AMENDED. AN ASTERISK (*) HAS BEEN PLACED NEXT TO EACH ITEM CHANGED BY THE MONTANA WATER COURT OR BY THE DEPARTMENT OF NATURAL RESOURCES AND CONSERVATION (DNRC) DURING THE PREPARATION OF THIS INTERLOCUTORY DECREE. THESE CHANGES ARE AUTHORIZED BY THE MONTANA SUPREME COURT WATER RIGHT CLAIMS EXAMINATION RULES OR BY ORDER OF THE WATER COURT.

OBJECTIONS MAY BE FILED ACCORDING TO THE PROCEDURES OUTLINED IN THE DOCUMENT ENTITLED "NOTICE OF ENTRY OF INTERLOCUTORY DECREE AND NOTICE OF AVAILABILITY."

Water Right Number: 400 30143226 STATEMENT OF CLAIM

Version: 1 -- ORIGINAL RIGHT

Status: ACTIVE

Owners: USA (DEPT OF INTERIOR BUREAU OF LAND MGMT)
5001 SOUTHGATE DR
BILLINGS, MT 59101-4669

Priority Date: JULY 11, 1935

Type of Historical Right: USE

Purpose (Use): STOCK

***Flow Rate:** A SPECIFIC FLOW RATE HAS NOT BEEN DECREED BECAUSE THIS USE CONSISTS OF STOCK DRINKING DIRECTLY FROM THE SOURCE, OR FROM A DITCH SYSTEM. THE FLOW RATE IS LIMITED TO THE MINIMUM AMOUNT HISTORICALLY NECESSARY TO SUSTAIN THIS PURPOSE.

***Volume:** THIS RIGHT INCLUDES THE AMOUNT OF WATER CONSUMPTIVELY USED FOR STOCKWATERING PURPOSES AT THE RATE OF 30 GALLONS PER DAY PER ANIMAL UNIT. ANIMAL UNITS SHALL BE BASED ON REASONABLE CARRYING CAPACITY AND HISTORICAL USE OF THE AREA SERVICED BY THIS WATER SOURCE.

Source Name: BRAZIL CREEK

Source Type: SURFACE WATER

Point of Diversion and Means of Diversion:

<u>ID</u>	<u>Govt Lot</u>	<u>Qtr Sec</u>	<u>Sec</u>	<u>Twp</u>	<u>Rge</u>	<u>County</u>
1		SWSW	23	28N	36E	VALLEY

Period of Diversion: JANUARY 1 TO DECEMBER 31

Diversion Means: LIVESTOCK DIRECT FROM SOURCE

Period of Use: JANUARY 1 TO DECEMBER 31

Place of Use:

<u>ID</u>	<u>Acres</u>	<u>Govt Lot</u>	<u>Qtr Sec</u>	<u>Sec</u>	<u>Twp</u>	<u>Rge</u>	<u>County</u>
1			SWSW	23	28N	36E	VALLEY

Remarks:

BLM FILED ELECTRONIC CLAIMS. THIS CLAIM REFERENCES BLM CLAIM ID BLM3868 AND GRAZING ALLOTMENT MT04601.

THE FOLLOWING ISSUES WERE IDENTIFIED BY THE DNRC DURING ITS EXAMINATION OF THIS WATER RIGHT CLAIM.

THIS CLAIM NUMBER WAS NOT INCLUDED IN THE BASIN 40O DECREE ISSUED 05/24/1995.

A BETTER UNDERSTANDING OF YOUR CLAIMED WATER RIGHT CAN BE OBTAINED BY COMPARING YOUR RIGHT WITH OTHER CLAIMS IN THE BASIN. FOR EXAMPLE, COMPARE PRIORITY DATES, FLOW RATES, VOLUMES, OR ACRES IRRIGATED. ALSO, YOUR WATER RIGHT MAY BE SUBJECT TO WATER RIGHTS IN ADJOINING SUBBASINS OR BASINS AS WELL AS BEING SUBJECT TO OTHER RIGHTS ON YOUR SOURCE OF SUPPLY. FINALLY, YOUR WATER RIGHT MAY BE SUBJECT TO INDIAN RESERVED AND FEDERAL RESERVED WATER RIGHTS.

COMPLETE DETAILS REGARDING THE DNRC PREPARATION OF THIS INTERLOCUTORY DECREE AND RELATED MATERIALS CAN BE REVIEWED AT THE OFFICE LOCATIONS IDENTIFIED IN THE DOCUMENT ENTITLED "NOTICE OF ENTRY OF INTERLOCUTORY DECREE AND NOTICE OF AVAILABILITY."

SEE GENERAL FINDINGS OF FACT AND CONCLUSIONS OF LAW FOR FURTHER EXPLANATION OF YOUR CLAIMED WATER RIGHT. THESE FINDINGS CAN BE FOUND AS INDICATED IN THE DOCUMENT ENTITLED "NOTICE OF ENTRY OF INTERLOCUTORY DECREE AND NOTICE OF AVAILABILITY." IF YOU NEED OBJECTION FORMS, OR HAVE QUESTIONS ABOUT WATER COURT PROCEDURES OR CHANGES TO YOUR RIGHT, YOU CAN CONTACT THE WATER COURT BY CALLING 1-800-624-3270 (WITHIN MONTANA ONLY) OR 1-406-586-4364, OR BY WRITING TO P.O. BOX 1389, BOZEMAN, MT 59771-1389.

INTERLOCUTORY DECREE
MILK RIVER, BELOW WHITEWATER INCLUDING PORCUPINE CREEK
BASIN 400
ABSTRACT OF WATER RIGHT CLAIM

IMPORTANT NOTICE

YOUR WATER RIGHT AS SHOWN ON THIS ABSTRACT MAY HAVE CHANGES FROM YOUR WATER RIGHT AS CLAIMED OR AMENDED. AN ASTERISK (*) HAS BEEN PLACED NEXT TO EACH ITEM CHANGED BY THE MONTANA WATER COURT OR BY THE DEPARTMENT OF NATURAL RESOURCES AND CONSERVATION (DNRC) DURING THE PREPARATION OF THIS INTERLOCUTORY DECREE. THESE CHANGES ARE AUTHORIZED BY THE MONTANA SUPREME COURT WATER RIGHT CLAIMS EXAMINATION RULES OR BY ORDER OF THE WATER COURT.

OBJECTIONS MAY BE FILED ACCORDING TO THE PROCEDURES OUTLINED IN THE DOCUMENT ENTITLED "NOTICE OF ENTRY OF INTERLOCUTORY DECREE AND NOTICE OF AVAILABILITY."

Water Right Number: 400 30143227 STATEMENT OF CLAIM

Version: 1 -- ORIGINAL RIGHT

Status: ACTIVE

Owners: USA (DEPT OF INTERIOR BUREAU OF LAND MGMT)
5001 SOUTHGATE DR
BILLINGS, MT 59101-4669

Priority Date: JULY 11, 1935

Type of Historical Right: USE

Purpose (Use): STOCK

***Flow Rate:** A SPECIFIC FLOW RATE HAS NOT BEEN DECREED BECAUSE THIS USE CONSISTS OF STOCK DRINKING DIRECTLY FROM THE SOURCE, OR FROM A DITCH SYSTEM. THE FLOW RATE IS LIMITED TO THE MINIMUM AMOUNT HISTORICALLY NECESSARY TO SUSTAIN THIS PURPOSE.

***Volume:** THIS RIGHT INCLUDES THE AMOUNT OF WATER CONSUMPTIVELY USED FOR STOCKWATERING PURPOSES AT THE RATE OF 30 GALLONS PER DAY PER ANIMAL UNIT. ANIMAL UNITS SHALL BE BASED ON REASONABLE CARRYING CAPACITY AND HISTORICAL USE OF THE AREA SERVICED BY THIS WATER SOURCE.

Source Name: BROWNING COULEE

Source Type: SURFACE WATER

THE SOURCE INCLUDES UNNAMED TRIBUTARIES OF BROWNING COULEE.

Point of Diversion and Means of Diversion:

<u>ID</u>	<u>Govt Lot</u>	<u>Qtr</u>	<u>Sec</u>	<u>Twp</u>	<u>Rge</u>	<u>County</u>
1		SWSW	3	24N	38E	VALLEY

Period of Diversion: JANUARY 1 TO DECEMBER 31

Diversion Means: LIVESTOCK DIRECT FROM SOURCE

2		NESE	4	24N	38E	VALLEY
---	--	------	---	-----	-----	--------

Period of Diversion: JANUARY 1 TO DECEMBER 31

	Diversion Means:	LIVESTOCK DIRECT FROM SOURCE				
3		NWSE	4	24N	38E	VALLEY
	Period of Diversion:	JANUARY 1 TO DECEMBER 31				
	Diversion Means:	LIVESTOCK DIRECT FROM SOURCE				
4		SESE	4	24N	38E	VALLEY
	Period of Diversion:	JANUARY 1 TO DECEMBER 31				
	Diversion Means:	LIVESTOCK DIRECT FROM SOURCE				
5		SESW	4	24N	38E	VALLEY
	Period of Diversion:	JANUARY 1 TO DECEMBER 31				
	Diversion Means:	LIVESTOCK DIRECT FROM SOURCE				
6		SWSE	4	24N	38E	VALLEY
	Period of Diversion:	JANUARY 1 TO DECEMBER 31				
	Diversion Means:	LIVESTOCK DIRECT FROM SOURCE				
7		2	4	24N	38E	VALLEY
	Period of Diversion:	JANUARY 1 TO DECEMBER 31				
	Diversion Means:	LIVESTOCK DIRECT FROM SOURCE				
8		NENE	9	24N	38E	VALLEY
	Period of Diversion:	JANUARY 1 TO DECEMBER 31				
	Diversion Means:	LIVESTOCK DIRECT FROM SOURCE				
9		NESW	9	24N	38E	VALLEY
	Period of Diversion:	JANUARY 1 TO DECEMBER 31				
	Diversion Means:	LIVESTOCK DIRECT FROM SOURCE				
10		NWNE	9	24N	38E	VALLEY
	Period of Diversion:	JANUARY 1 TO DECEMBER 31				
	Diversion Means:	LIVESTOCK DIRECT FROM SOURCE				
11		NWSE	9	24N	38E	VALLEY
	Period of Diversion:	JANUARY 1 TO DECEMBER 31				
	Diversion Means:	LIVESTOCK DIRECT FROM SOURCE				
12		SESE	9	24N	38E	VALLEY
	Period of Diversion:	JANUARY 1 TO DECEMBER 31				
	Diversion Means:	LIVESTOCK DIRECT FROM SOURCE				
13		SWNE	9	24N	38E	VALLEY
	Period of Diversion:	JANUARY 1 TO DECEMBER 31				
	Diversion Means:	LIVESTOCK DIRECT FROM SOURCE				
14		SWSE	9	24N	38E	VALLEY
	Period of Diversion:	JANUARY 1 TO DECEMBER 31				
	Diversion Means:	LIVESTOCK DIRECT FROM SOURCE				
15		NENW	10	24N	38E	VALLEY

	Period of Diversion:	JANUARY 1 TO DECEMBER 31				
	Diversion Means:	LIVESTOCK DIRECT FROM SOURCE				
16		NWNW	10	24N	38E	VALLEY
	Period of Diversion:	JANUARY 1 TO DECEMBER 31				
	Diversion Means:	LIVESTOCK DIRECT FROM SOURCE				
17		NWSE	10	24N	38E	VALLEY
	Period of Diversion:	JANUARY 1 TO DECEMBER 31				
	Diversion Means:	LIVESTOCK DIRECT FROM SOURCE				
18		SENW	10	24N	38E	VALLEY
	Period of Diversion:	JANUARY 1 TO DECEMBER 31				
	Diversion Means:	LIVESTOCK DIRECT FROM SOURCE				
19		SWNE	10	24N	38E	VALLEY
	Period of Diversion:	JANUARY 1 TO DECEMBER 31				
	Diversion Means:	LIVESTOCK DIRECT FROM SOURCE				
20		SWSW	20	25N	38E	VALLEY
	Period of Diversion:	JANUARY 1 TO DECEMBER 31				
	Diversion Means:	LIVESTOCK DIRECT FROM SOURCE				
21		NENW	29	25N	38E	VALLEY
	Period of Diversion:	JANUARY 1 TO DECEMBER 31				
	Diversion Means:	LIVESTOCK DIRECT FROM SOURCE				
22		NESW	29	25N	38E	VALLEY
	Period of Diversion:	JANUARY 1 TO DECEMBER 31				
	Diversion Means:	LIVESTOCK DIRECT FROM SOURCE				
23		NWNW	29	25N	38E	VALLEY
	Period of Diversion:	JANUARY 1 TO DECEMBER 31				
	Diversion Means:	LIVESTOCK DIRECT FROM SOURCE				
24		SENW	29	25N	38E	VALLEY
	Period of Diversion:	JANUARY 1 TO DECEMBER 31				
	Diversion Means:	LIVESTOCK DIRECT FROM SOURCE				
25		SESW	29	25N	38E	VALLEY
	Period of Diversion:	JANUARY 1 TO DECEMBER 31				
	Diversion Means:	LIVESTOCK DIRECT FROM SOURCE				
26		NENE	32	25N	38E	VALLEY
	Period of Diversion:	JANUARY 1 TO DECEMBER 31				
	Diversion Means:	LIVESTOCK DIRECT FROM SOURCE				
27		NENW	32	25N	38E	VALLEY
	Period of Diversion:	JANUARY 1 TO DECEMBER 31				
	Diversion Means:	LIVESTOCK DIRECT FROM SOURCE				

28	NESE	32	25N	38E	VALLEY
Period of Diversion:	JANUARY 1 TO DECEMBER 31				
Diversion Means:	LIVESTOCK DIRECT FROM SOURCE				
29	NESW	32	25N	38E	VALLEY
Period of Diversion:	JANUARY 1 TO DECEMBER 31				
Diversion Means:	LIVESTOCK DIRECT FROM SOURCE				
30	NWSE	32	25N	38E	VALLEY
Period of Diversion:	JANUARY 1 TO DECEMBER 31				
Diversion Means:	LIVESTOCK DIRECT FROM SOURCE				
31	SENW	32	25N	38E	VALLEY
Period of Diversion:	JANUARY 1 TO DECEMBER 31				
Diversion Means:	LIVESTOCK DIRECT FROM SOURCE				
32	SESE	32	25N	38E	VALLEY
Period of Diversion:	JANUARY 1 TO DECEMBER 31				
Diversion Means:	LIVESTOCK DIRECT FROM SOURCE				
33	SESW	32	25N	38E	VALLEY
Period of Diversion:	JANUARY 1 TO DECEMBER 31				
Diversion Means:	LIVESTOCK DIRECT FROM SOURCE				
34	SWNE	32	25N	38E	VALLEY
Period of Diversion:	JANUARY 1 TO DECEMBER 31				
Diversion Means:	LIVESTOCK DIRECT FROM SOURCE				
35	SWSW	32	25N	38E	VALLEY
Period of Diversion:	JANUARY 1 TO DECEMBER 31				
Diversion Means:	LIVESTOCK DIRECT FROM SOURCE				
36	NESW	33	25N	38E	VALLEY
Period of Diversion:	JANUARY 1 TO DECEMBER 31				
Diversion Means:	LIVESTOCK DIRECT FROM SOURCE				
37	NWNW	33	25N	38E	VALLEY
Period of Diversion:	JANUARY 1 TO DECEMBER 31				
Diversion Means:	LIVESTOCK DIRECT FROM SOURCE				
38	NWSW	33	25N	38E	VALLEY
Period of Diversion:	JANUARY 1 TO DECEMBER 31				
Diversion Means:	LIVESTOCK DIRECT FROM SOURCE				
39	SESW	33	25N	38E	VALLEY
Period of Diversion:	JANUARY 1 TO DECEMBER 31				
Diversion Means:	LIVESTOCK DIRECT FROM SOURCE				
40	SWNW	33	25N	38E	VALLEY
Period of Diversion:	JANUARY 1 TO DECEMBER 31				

	Diversion Means:	LIVESTOCK DIRECT FROM SOURCE				
41		SWSE	33	25N	38E	VALLEY
	Period of Diversion:	JANUARY 1 TO DECEMBER 31				
	Diversion Means:	LIVESTOCK DIRECT FROM SOURCE				
42		SWSW	33	25N	38E	VALLEY
	Period of Diversion:	JANUARY 1 TO DECEMBER 31				
	Diversion Means:	LIVESTOCK DIRECT FROM SOURCE				
	Period of Use:	JANUARY 1 TO DECEMBER 31				

Place of Use:

<u>ID</u>	<u>Acres</u>	<u>Govt Lot</u>	<u>Qtr Sec</u>	<u>Sec</u>	<u>Twp</u>	<u>Rge</u>	<u>County</u>
1			SWSW	3	24N	38E	VALLEY
2			NESE	4	24N	38E	VALLEY
3			NWSE	4	24N	38E	VALLEY
4			SESE	4	24N	38E	VALLEY
5			SESW	4	24N	38E	VALLEY
6			SWSE	4	24N	38E	VALLEY
7		2		4	24N	38E	VALLEY
8			NENE	9	24N	38E	VALLEY
9			NESW	9	24N	38E	VALLEY
10			NWNE	9	24N	38E	VALLEY
11			NWSE	9	24N	38E	VALLEY
12			SESE	9	24N	38E	VALLEY
13			SWNE	9	24N	38E	VALLEY
14			SWSE	9	24N	38E	VALLEY
15			NENW	10	24N	38E	VALLEY
16			NWNW	10	24N	38E	VALLEY
17			NWSE	10	24N	38E	VALLEY
18			SESW	10	24N	38E	VALLEY
19			SWNE	10	24N	38E	VALLEY
20			SWSW	20	25N	38E	VALLEY
21			NENW	29	25N	38E	VALLEY
22			NESW	29	25N	38E	VALLEY
23			NWNW	29	25N	38E	VALLEY
24			SESW	29	25N	38E	VALLEY
25			SESW	29	25N	38E	VALLEY
26			NENE	32	25N	38E	VALLEY
27			NENW	32	25N	38E	VALLEY
28			NESE	32	25N	38E	VALLEY
29			NESW	32	25N	38E	VALLEY
30			NWSE	32	25N	38E	VALLEY
31			SESW	32	25N	38E	VALLEY
32			SESE	32	25N	38E	VALLEY
33			SESW	32	25N	38E	VALLEY
34			SWNE	32	25N	38E	VALLEY
35			SWSW	32	25N	38E	VALLEY
36			NESW	33	25N	38E	VALLEY
37			NWNW	33	25N	38E	VALLEY
38			NWSW	33	25N	38E	VALLEY
39			SESW	33	25N	38E	VALLEY
40			SWNW	33	25N	38E	VALLEY
41			SWSE	33	25N	38E	VALLEY
42			SWSW	33	25N	38E	VALLEY

Remarks:

BLM FILED ELECTRONIC CLAIMS. THIS CLAIM REFERENCES BLM CLAIM ID BLM3869 AND GRAZING ALLOTMENT MT04590.

THE FOLLOWING ISSUES WERE IDENTIFIED BY THE DNRC DURING ITS EXAMINATION OF THIS WATER RIGHT CLAIM.

THIS CLAIM NUMBER WAS NOT INCLUDED IN THE BASIN 400 DECREE ISSUED 05/24/1995.

A BETTER UNDERSTANDING OF YOUR CLAIMED WATER RIGHT CAN BE OBTAINED BY COMPARING YOUR RIGHT WITH OTHER CLAIMS IN THE BASIN. FOR EXAMPLE, COMPARE PRIORITY DATES, FLOW RATES, VOLUMES, OR ACRES IRRIGATED. ALSO, YOUR WATER RIGHT MAY BE SUBJECT TO WATER RIGHTS IN ADJOINING SUBBASINS OR BASINS AS WELL AS BEING SUBJECT TO OTHER RIGHTS ON YOUR SOURCE OF SUPPLY. FINALLY, YOUR WATER RIGHT MAY BE SUBJECT TO INDIAN RESERVED AND FEDERAL RESERVED WATER RIGHTS.

COMPLETE DETAILS REGARDING THE DNRC PREPARATION OF THIS INTERLOCUTORY DECREE AND RELATED MATERIALS CAN BE REVIEWED AT THE OFFICE LOCATIONS IDENTIFIED IN THE DOCUMENT ENTITLED "NOTICE OF ENTRY OF INTERLOCUTORY DECREE AND NOTICE OF AVAILABILITY."

SEE GENERAL FINDINGS OF FACT AND CONCLUSIONS OF LAW FOR FURTHER EXPLANATION OF YOUR CLAIMED WATER RIGHT. THESE FINDINGS CAN BE FOUND AS INDICATED IN THE DOCUMENT ENTITLED "NOTICE OF ENTRY OF INTERLOCUTORY DECREE AND NOTICE OF AVAILABILITY." IF YOU NEED OBJECTION FORMS, OR HAVE QUESTIONS ABOUT WATER COURT PROCEDURES OR CHANGES TO YOUR RIGHT, YOU CAN CONTACT THE WATER COURT BY CALLING 1-800-624-3270 (WITHIN MONTANA ONLY) OR 1-406-586-4364, OR BY WRITING TO P.O. BOX 1389, BOZEMAN, MT 59771-1389.

INTERLOCUTORY DECREE
MILK RIVER, BELOW WHITEWATER INCLUDING PORCUPINE CREEK
BASIN 400
ABSTRACT OF WATER RIGHT CLAIM

IMPORTANT NOTICE

YOUR WATER RIGHT AS SHOWN ON THIS ABSTRACT MAY HAVE CHANGES FROM YOUR WATER RIGHT AS CLAIMED OR AMENDED. AN ASTERISK (*) HAS BEEN PLACED NEXT TO EACH ITEM CHANGED BY THE MONTANA WATER COURT OR BY THE DEPARTMENT OF NATURAL RESOURCES AND CONSERVATION (DNRC) DURING THE PREPARATION OF THIS INTERLOCUTORY DECREE. THESE CHANGES ARE AUTHORIZED BY THE MONTANA SUPREME COURT WATER RIGHT CLAIMS EXAMINATION RULES OR BY ORDER OF THE WATER COURT.

OBJECTIONS MAY BE FILED ACCORDING TO THE PROCEDURES OUTLINED IN THE DOCUMENT ENTITLED "NOTICE OF ENTRY OF INTERLOCUTORY DECREE AND NOTICE OF AVAILABILITY."

Water Right Number: 400 30143228 STATEMENT OF CLAIM

Version: 1 -- ORIGINAL RIGHT

Status: ACTIVE

Owners: USA (DEPT OF INTERIOR BUREAU OF LAND MGMT)
5001 SOUTHGATE DR
BILLINGS, MT 59101-4669

Priority Date: JULY 11, 1935

Type of Historical Right: USE

Purpose (Use): STOCK

***Flow Rate:** A SPECIFIC FLOW RATE HAS NOT BEEN DECREED BECAUSE THIS USE CONSISTS OF STOCK DRINKING DIRECTLY FROM THE SOURCE, OR FROM A DITCH SYSTEM. THE FLOW RATE IS LIMITED TO THE MINIMUM AMOUNT HISTORICALLY NECESSARY TO SUSTAIN THIS PURPOSE.

***Volume:** THIS RIGHT INCLUDES THE AMOUNT OF WATER CONSUMPTIVELY USED FOR STOCKWATERING PURPOSES AT THE RATE OF 30 GALLONS PER DAY PER ANIMAL UNIT. ANIMAL UNITS SHALL BE BASED ON REASONABLE CARRYING CAPACITY AND HISTORICAL USE OF THE AREA SERVICED BY THIS WATER SOURCE.

Source Name: BRUSH FORK

Source Type: SURFACE WATER

Point of Diversion and Means of Diversion:

<u>ID</u>	<u>Govt Lot</u>	<u>Qtr Sec</u>	<u>Sec</u>	<u>Twp</u>	<u>Rge</u>	<u>County</u>
1		NWSE	6	31N	38E	VALLEY

Period of Diversion: JANUARY 1 TO DECEMBER 31

Diversion Means: LIVESTOCK DIRECT FROM SOURCE

2		SENE	6	31N	38E	VALLEY
---	--	------	---	-----	-----	--------

Period of Diversion: JANUARY 1 TO DECEMBER 31

Diversion Means: LIVESTOCK DIRECT FROM SOURCE

3	SESE	6	31N	38E	VALLEY
Period of Diversion:	JANUARY 1 TO DECEMBER 31				
Diversion Means:	LIVESTOCK DIRECT FROM SOURCE				
4	SWNE	6	31N	38E	VALLEY
Period of Diversion:	JANUARY 1 TO DECEMBER 31				
Diversion Means:	LIVESTOCK DIRECT FROM SOURCE				
5	SWSE	6	31N	38E	VALLEY
Period of Diversion:	JANUARY 1 TO DECEMBER 31				
Diversion Means:	LIVESTOCK DIRECT FROM SOURCE				
6	2	6	31N	38E	VALLEY
Period of Diversion:	JANUARY 1 TO DECEMBER 31				
Diversion Means:	LIVESTOCK DIRECT FROM SOURCE				
7	3	6	31N	38E	VALLEY
Period of Diversion:	JANUARY 1 TO DECEMBER 31				
Diversion Means:	LIVESTOCK DIRECT FROM SOURCE				
8	NENE	7	31N	38E	VALLEY
Period of Diversion:	JANUARY 1 TO DECEMBER 31				
Diversion Means:	LIVESTOCK DIRECT FROM SOURCE				
9	NESE	7	31N	38E	VALLEY
Period of Diversion:	JANUARY 1 TO DECEMBER 31				
Diversion Means:	LIVESTOCK DIRECT FROM SOURCE				
10	SENE	7	31N	38E	VALLEY
Period of Diversion:	JANUARY 1 TO DECEMBER 31				
Diversion Means:	LIVESTOCK DIRECT FROM SOURCE				
11	SESE	7	31N	38E	VALLEY
Period of Diversion:	JANUARY 1 TO DECEMBER 31				
Diversion Means:	LIVESTOCK DIRECT FROM SOURCE				
12	NWSW	17	31N	38E	VALLEY
Period of Diversion:	JANUARY 1 TO DECEMBER 31				
Diversion Means:	LIVESTOCK DIRECT FROM SOURCE				
13	SWNW	17	31N	38E	VALLEY
Period of Diversion:	JANUARY 1 TO DECEMBER 31				
Diversion Means:	LIVESTOCK DIRECT FROM SOURCE				
14	NENE	18	31N	38E	VALLEY
Period of Diversion:	JANUARY 1 TO DECEMBER 31				
Diversion Means:	LIVESTOCK DIRECT FROM SOURCE				
15	NENE	24	32N	37E	VALLEY
Period of Diversion:	JANUARY 1 TO DECEMBER 31				

	Diversion Means:	LIVESTOCK DIRECT FROM SOURCE				
16		SENE	24	32N	37E	VALLEY
	Period of Diversion:	JANUARY 1 TO DECEMBER 31				
	Diversion Means:	LIVESTOCK DIRECT FROM SOURCE				
17		1	19	32N	38E	VALLEY
	Period of Diversion:	JANUARY 1 TO DECEMBER 31				
	Diversion Means:	LIVESTOCK DIRECT FROM SOURCE				
18		SESW	30	32N	38E	VALLEY
	Period of Diversion:	JANUARY 1 TO DECEMBER 31				
	Diversion Means:	LIVESTOCK DIRECT FROM SOURCE				
19		3	30	32N	38E	VALLEY
	Period of Diversion:	JANUARY 1 TO DECEMBER 31				
	Diversion Means:	LIVESTOCK DIRECT FROM SOURCE				
20		4	30	32N	38E	VALLEY
	Period of Diversion:	JANUARY 1 TO DECEMBER 31				
	Diversion Means:	LIVESTOCK DIRECT FROM SOURCE				
21		NENW	31	32N	38E	VALLEY
	Period of Diversion:	JANUARY 1 TO DECEMBER 31				
	Diversion Means:	LIVESTOCK DIRECT FROM SOURCE				
22		NESW	31	32N	38E	VALLEY
	Period of Diversion:	JANUARY 1 TO DECEMBER 31				
	Diversion Means:	LIVESTOCK DIRECT FROM SOURCE				
23		SENW	31	32N	38E	VALLEY
	Period of Diversion:	JANUARY 1 TO DECEMBER 31				
	Diversion Means:	LIVESTOCK DIRECT FROM SOURCE				
24		SESW	31	32N	38E	VALLEY
	Period of Diversion:	JANUARY 1 TO DECEMBER 31				
	Diversion Means:	LIVESTOCK DIRECT FROM SOURCE				
25		1	31	32N	38E	VALLEY
	Period of Diversion:	JANUARY 1 TO DECEMBER 31				
	Diversion Means:	LIVESTOCK DIRECT FROM SOURCE				
26		2	31	32N	38E	VALLEY
	Period of Diversion:	JANUARY 1 TO DECEMBER 31				
	Diversion Means:	LIVESTOCK DIRECT FROM SOURCE				
27		3	31	32N	38E	VALLEY
	Period of Diversion:	JANUARY 1 TO DECEMBER 31				
	Diversion Means:	LIVESTOCK DIRECT FROM SOURCE				
	Period of Use:	JANUARY 1 TO DECEMBER 31				

Place of Use:

<u>ID</u>	<u>Acres</u>	<u>Govt Lot</u>	<u>Qtr Sec</u>	<u>Sec</u>	<u>Twp</u>	<u>Rge</u>	<u>County</u>
1			NWSE	6	31N	38E	VALLEY
2			SENW	6	31N	38E	VALLEY
3			SESE	6	31N	38E	VALLEY
4			SWNE	6	31N	38E	VALLEY
5			SWSE	6	31N	38E	VALLEY
6		2		6	31N	38E	VALLEY
7		3		6	31N	38E	VALLEY
8			NENE	7	31N	38E	VALLEY
9			NESE	7	31N	38E	VALLEY
10			SENE	7	31N	38E	VALLEY
11			SESE	7	31N	38E	VALLEY
12			NWSW	17	31N	38E	VALLEY
13			SWNW	17	31N	38E	VALLEY
14			NENE	18	31N	38E	VALLEY
15			NENE	24	32N	37E	VALLEY
16			SENE	24	32N	37E	VALLEY
17		1		19	32N	38E	VALLEY
18			SESW	30	32N	38E	VALLEY
19		3		30	32N	38E	VALLEY
20		4		30	32N	38E	VALLEY
21			NENW	31	32N	38E	VALLEY
22			NESW	31	32N	38E	VALLEY
23			SENW	31	32N	38E	VALLEY
24			SESW	31	32N	38E	VALLEY
25		1		31	32N	38E	VALLEY
26		2		31	32N	38E	VALLEY
27		3		31	32N	38E	VALLEY

Remarks:

BLM FILED ELECTRONIC CLAIMS. THIS CLAIM REFERENCES BLM CLAIM ID BLM3870 AND GRAZING ALLOTMENT MT04303.

THE FOLLOWING ISSUES WERE IDENTIFIED BY THE DNRC DURING ITS EXAMINATION OF THIS WATER RIGHT CLAIM.

THIS CLAIM NUMBER WAS NOT INCLUDED IN THE BASIN 40O DECREE ISSUED 05/24/1995.

THE WATER RIGHTS LISTED FOLLOWING THIS STATEMENT WERE FILED BY DIFFERENT PARTIES WHO CLAIM OVERLAPPING PLACES OF USE. 40O 30135281, 40O 30143228.

A BETTER UNDERSTANDING OF YOUR CLAIMED WATER RIGHT CAN BE OBTAINED BY COMPARING YOUR RIGHT WITH OTHER CLAIMS IN THE BASIN. FOR EXAMPLE, COMPARE PRIORITY DATES, FLOW RATES, VOLUMES, OR ACRES IRRIGATED. ALSO, YOUR WATER RIGHT MAY BE SUBJECT TO WATER RIGHTS IN ADJOINING SUBBASINS OR BASINS AS WELL AS BEING SUBJECT TO OTHER RIGHTS ON YOUR SOURCE OF SUPPLY. FINALLY, YOUR WATER RIGHT MAY BE SUBJECT TO INDIAN RESERVED AND FEDERAL RESERVED WATER RIGHTS.

COMPLETE DETAILS REGARDING THE DNRC PREPARATION OF THIS INTERLOCUTORY DECREE AND RELATED MATERIALS CAN BE REVIEWED AT THE OFFICE LOCATIONS IDENTIFIED IN THE DOCUMENT ENTITLED "NOTICE OF ENTRY OF INTERLOCUTORY DECREE AND NOTICE OF AVAILABILITY."

SEE GENERAL FINDINGS OF FACT AND CONCLUSIONS OF LAW FOR FURTHER EXPLANATION OF YOUR CLAIMED WATER RIGHT. THESE FINDINGS CAN BE FOUND AS INDICATED IN THE DOCUMENT ENTITLED "NOTICE OF ENTRY OF INTERLOCUTORY DECREE AND NOTICE OF AVAILABILITY." IF YOU NEED OBJECTION FORMS, OR HAVE QUESTIONS ABOUT WATER COURT PROCEDURES OR CHANGES TO YOUR RIGHT, YOU CAN CONTACT THE WATER COURT BY CALLING 1-800-624-3270 (WITHIN MONTANA ONLY) OR 1-406-586-4364, OR BY WRITING TO P.O. BOX 1389, BOZEMAN, MT 59771-1389.

INTERLOCUTORY DECREE
MILK RIVER, BELOW WHITEWATER INCLUDING PORCUPINE CREEK
BASIN 400
ABSTRACT OF WATER RIGHT CLAIM

IMPORTANT NOTICE

YOUR WATER RIGHT AS SHOWN ON THIS ABSTRACT MAY HAVE CHANGES FROM YOUR WATER RIGHT AS CLAIMED OR AMENDED. AN ASTERISK (*) HAS BEEN PLACED NEXT TO EACH ITEM CHANGED BY THE MONTANA WATER COURT OR BY THE DEPARTMENT OF NATURAL RESOURCES AND CONSERVATION (DNRC) DURING THE PREPARATION OF THIS INTERLOCUTORY DECREE. THESE CHANGES ARE AUTHORIZED BY THE MONTANA SUPREME COURT WATER RIGHT CLAIMS EXAMINATION RULES OR BY ORDER OF THE WATER COURT.

OBJECTIONS MAY BE FILED ACCORDING TO THE PROCEDURES OUTLINED IN THE DOCUMENT ENTITLED "NOTICE OF ENTRY OF INTERLOCUTORY DECREE AND NOTICE OF AVAILABILITY."

Water Right Number: 400 30143229 STATEMENT OF CLAIM

Version: 1 -- ORIGINAL RIGHT

Status: ACTIVE

Owners: USA (DEPT OF INTERIOR BUREAU OF LAND MGMT)
5001 SOUTHGATE DR
BILLINGS, MT 59101-4669

Priority Date: JULY 11, 1935

Type of Historical Right: USE

Purpose (Use): STOCK

***Flow Rate:** A SPECIFIC FLOW RATE HAS NOT BEEN DECREED BECAUSE THIS USE CONSISTS OF STOCK DRINKING DIRECTLY FROM THE SOURCE, OR FROM A DITCH SYSTEM. THE FLOW RATE IS LIMITED TO THE MINIMUM AMOUNT HISTORICALLY NECESSARY TO SUSTAIN THIS PURPOSE.

***Volume:** THIS RIGHT INCLUDES THE AMOUNT OF WATER CONSUMPTIVELY USED FOR STOCKWATERING PURPOSES AT THE RATE OF 30 GALLONS PER DAY PER ANIMAL UNIT. ANIMAL UNITS SHALL BE BASED ON REASONABLE CARRYING CAPACITY AND HISTORICAL USE OF THE AREA SERVICED BY THIS WATER SOURCE.

Source Name: BUGGY CREEK

Source Type: SURFACE WATER

THE SOURCE INCLUDES UNNAMED TRIBUTARIES OF BUGGY CREEK.

Point of Diversion and Means of Diversion:

<u>ID</u>	<u>Govt Lot</u>	<u>Qtr Sec</u>	<u>Sec</u>	<u>Twp</u>	<u>Rge</u>	<u>County</u>
1		NESE	2	33N	38E	VALLEY

Period of Diversion: JANUARY 1 TO DECEMBER 31

Diversion Means: LIVESTOCK DIRECT FROM SOURCE

2		NENW	12	33N	38E	VALLEY
---	--	------	----	-----	-----	--------

Period of Diversion: JANUARY 1 TO DECEMBER 31

Diversion Means: LIVESTOCK DIRECT FROM SOURCE
 3 NESE 12 33N 38E VALLEY
Period of Diversion: JANUARY 1 TO DECEMBER 31
Diversion Means: LIVESTOCK DIRECT FROM SOURCE
 4 NWSE 12 33N 38E VALLEY
Period of Diversion: JANUARY 1 TO DECEMBER 31
Diversion Means: LIVESTOCK DIRECT FROM SOURCE
 5 SENW 12 33N 38E VALLEY
Period of Diversion: JANUARY 1 TO DECEMBER 31
Diversion Means: LIVESTOCK DIRECT FROM SOURCE
 6 SESE 12 33N 38E VALLEY
Period of Diversion: JANUARY 1 TO DECEMBER 31
Diversion Means: LIVESTOCK DIRECT FROM SOURCE
 7 SWNE 12 33N 38E VALLEY
Period of Diversion: JANUARY 1 TO DECEMBER 31
Diversion Means: LIVESTOCK DIRECT FROM SOURCE
 8 4 7 33N 39E VALLEY
Period of Diversion: JANUARY 1 TO DECEMBER 31
Diversion Means: LIVESTOCK DIRECT FROM SOURCE

Period of Use: JANUARY 1 TO DECEMBER 31

Place of Use:

<u>ID</u>	<u>Acres</u>	<u>Govt Lot</u>	<u>Qtr Sec</u>	<u>Sec</u>	<u>Twp</u>	<u>Rge</u>	<u>County</u>
1			NESE	2	33N	38E	VALLEY
2			NENW	12	33N	38E	VALLEY
3			NESE	12	33N	38E	VALLEY
4			NWSE	12	33N	38E	VALLEY
5			SENE	12	33N	38E	VALLEY
6			SESE	12	33N	38E	VALLEY
7			SWNE	12	33N	38E	VALLEY
8		4		7	33N	39E	VALLEY

Remarks:

BLM FILED ELECTRONIC CLAIMS. THIS CLAIM REFERENCES BLM CLAIM ID BLM3871 AND GRAZING ALLOTMENT MT04054.

THE FOLLOWING ISSUES WERE IDENTIFIED BY THE DNRC DURING ITS EXAMINATION OF THIS WATER RIGHT CLAIM.
 THIS CLAIM NUMBER WAS NOT INCLUDED IN THE BASIN 40O DECREE ISSUED 05/24/1995.
 THE WATER RIGHTS LISTED FOLLOWING THIS STATEMENT WERE FILED BY DIFFERENT PARTIES WHO CLAIM OVERLAPPING PLACES OF USE. 40 30137766, 40O 30143229.

A BETTER UNDERSTANDING OF YOUR CLAIMED WATER RIGHT CAN BE OBTAINED BY COMPARING YOUR RIGHT WITH OTHER CLAIMS IN THE BASIN. FOR EXAMPLE, COMPARE PRIORITY DATES, FLOW RATES, VOLUMES, OR ACRES IRRIGATED. ALSO, YOUR WATER RIGHT MAY BE SUBJECT TO WATER RIGHTS IN ADJOINING SUBBASINS OR BASINS AS WELL AS BEING SUBJECT TO OTHER RIGHTS ON YOUR SOURCE OF SUPPLY. FINALLY, YOUR WATER RIGHT MAY BE SUBJECT TO INDIAN RESERVED AND FEDERAL RESERVED WATER RIGHTS.

COMPLETE DETAILS REGARDING THE DNRC PREPARATION OF THIS INTERLOCUTORY DECREE AND RELATED MATERIALS CAN BE REVIEWED AT THE OFFICE LOCATIONS IDENTIFIED IN THE DOCUMENT ENTITLED "NOTICE OF ENTRY OF INTERLOCUTORY DECREE AND NOTICE OF AVAILABILITY."

SEE GENERAL FINDINGS OF FACT AND CONCLUSIONS OF LAW FOR FURTHER EXPLANATION OF YOUR CLAIMED WATER RIGHT. THESE FINDINGS CAN BE FOUND AS INDICATED IN THE DOCUMENT ENTITLED "NOTICE OF ENTRY OF INTERLOCUTORY DECREE AND NOTICE OF AVAILABILITY." IF YOU NEED OBJECTION FORMS, OR HAVE QUESTIONS ABOUT WATER COURT PROCEDURES OR CHANGES TO YOUR RIGHT, YOU CAN CONTACT THE WATER COURT BY CALLING 1-800-624-3270 (WITHIN MONTANA ONLY) OR 1-406-586-4364, OR BY WRITING TO P.O. BOX 1389, BOZEMAN, MT 59771-1389.

**INTERLOCUTORY DECREE
MILK RIVER, BELOW WHITEWATER INCLUDING PORCUPINE CREEK
BASIN 400
ABSTRACT OF WATER RIGHT CLAIM**

IMPORTANT NOTICE

YOUR WATER RIGHT AS SHOWN ON THIS ABSTRACT MAY HAVE CHANGES FROM YOUR WATER RIGHT AS CLAIMED OR AMENDED. AN ASTERISK (*) HAS BEEN PLACED NEXT TO EACH ITEM CHANGED BY THE MONTANA WATER COURT OR BY THE DEPARTMENT OF NATURAL RESOURCES AND CONSERVATION (DNRC) DURING THE PREPARATION OF THIS INTERLOCUTORY DECREE. THESE CHANGES ARE AUTHORIZED BY THE MONTANA SUPREME COURT WATER RIGHT CLAIMS EXAMINATION RULES OR BY ORDER OF THE WATER COURT.

OBJECTIONS MAY BE FILED ACCORDING TO THE PROCEDURES OUTLINED IN THE DOCUMENT ENTITLED "NOTICE OF ENTRY OF INTERLOCUTORY DECREE AND NOTICE OF AVAILABILITY."

Water Right Number: 400 30143230 STATEMENT OF CLAIM

Version: 1 -- ORIGINAL RIGHT

Status: ACTIVE

Owners: USA (DEPT OF INTERIOR BUREAU OF LAND MGMT)
5001 SOUTHGATE DR
BILLINGS, MT 59101-4669

Priority Date: JULY 11, 1935

Type of Historical Right: USE

Purpose (Use): STOCK

***Flow Rate:** A SPECIFIC FLOW RATE HAS NOT BEEN DECREED BECAUSE THIS USE CONSISTS OF STOCK DRINKING DIRECTLY FROM THE SOURCE, OR FROM A DITCH SYSTEM. THE FLOW RATE IS LIMITED TO THE MINIMUM AMOUNT HISTORICALLY NECESSARY TO SUSTAIN THIS PURPOSE.

***Volume:** THIS RIGHT INCLUDES THE AMOUNT OF WATER CONSUMPTIVELY USED FOR STOCKWATERING PURPOSES AT THE RATE OF 30 GALLONS PER DAY PER ANIMAL UNIT. ANIMAL UNITS SHALL BE BASED ON REASONABLE CARRYING CAPACITY AND HISTORICAL USE OF THE AREA SERVICED BY THIS WATER SOURCE.

Source Name: BUGGY CREEK

Source Type: SURFACE WATER

Point of Diversion and Means of Diversion:

<u>ID</u>	<u>Govt Lot</u>	<u>Qtr Sec</u>	<u>Sec</u>	<u>Twp</u>	<u>Rge</u>	<u>County</u>
1		SWNW	3	30N	38E	VALLEY

Period of Diversion: JANUARY 1 TO DECEMBER 31

Diversion Means: LIVESTOCK DIRECT FROM SOURCE

Period of Use: JANUARY 1 TO DECEMBER 31

Place of Use:

<u>ID</u>	<u>Acres</u>	<u>Govt Lot</u>	<u>Qtr Sec</u>	<u>Sec</u>	<u>Twp</u>	<u>Rge</u>	<u>County</u>
1			SWNW	3	30N	38E	VALLEY

Remarks:

BLM FILED ELECTRONIC CLAIMS. THIS CLAIM REFERENCES BLM CLAIM ID BLM3872 AND GRAZING ALLOTMENT MT04092.

THE FOLLOWING ISSUES WERE IDENTIFIED BY THE DNRC DURING ITS EXAMINATION OF THIS WATER RIGHT CLAIM.

THIS CLAIM NUMBER WAS NOT INCLUDED IN THE BASIN 40O DECREE ISSUED 05/24/1995.

A BETTER UNDERSTANDING OF YOUR CLAIMED WATER RIGHT CAN BE OBTAINED BY COMPARING YOUR RIGHT WITH OTHER CLAIMS IN THE BASIN. FOR EXAMPLE, COMPARE PRIORITY DATES, FLOW RATES, VOLUMES, OR ACRES IRRIGATED. ALSO, YOUR WATER RIGHT MAY BE SUBJECT TO WATER RIGHTS IN ADJOINING SUBBASINS OR BASINS AS WELL AS BEING SUBJECT TO OTHER RIGHTS ON YOUR SOURCE OF SUPPLY. FINALLY, YOUR WATER RIGHT MAY BE SUBJECT TO INDIAN RESERVED AND FEDERAL RESERVED WATER RIGHTS.

COMPLETE DETAILS REGARDING THE DNRC PREPARATION OF THIS INTERLOCUTORY DECREE AND RELATED MATERIALS CAN BE REVIEWED AT THE OFFICE LOCATIONS IDENTIFIED IN THE DOCUMENT ENTITLED "NOTICE OF ENTRY OF INTERLOCUTORY DECREE AND NOTICE OF AVAILABILITY."

SEE GENERAL FINDINGS OF FACT AND CONCLUSIONS OF LAW FOR FURTHER EXPLANATION OF YOUR CLAIMED WATER RIGHT. THESE FINDINGS CAN BE FOUND AS INDICATED IN THE DOCUMENT ENTITLED "NOTICE OF ENTRY OF INTERLOCUTORY DECREE AND NOTICE OF AVAILABILITY." IF YOU NEED OBJECTION FORMS, OR HAVE QUESTIONS ABOUT WATER COURT PROCEDURES OR CHANGES TO YOUR RIGHT, YOU CAN CONTACT THE WATER COURT BY CALLING 1-800-624-3270 (WITHIN MONTANA ONLY) OR 1-406-586-4364, OR BY WRITING TO P.O. BOX 1389, BOZEMAN, MT 59771-1389.

INTERLOCUTORY DECREE
MILK RIVER, BELOW WHITEWATER INCLUDING PORCUPINE CREEK
BASIN 400
ABSTRACT OF WATER RIGHT CLAIM

IMPORTANT NOTICE

YOUR WATER RIGHT AS SHOWN ON THIS ABSTRACT MAY HAVE CHANGES FROM YOUR WATER RIGHT AS CLAIMED OR AMENDED. AN ASTERISK (*) HAS BEEN PLACED NEXT TO EACH ITEM CHANGED BY THE MONTANA WATER COURT OR BY THE DEPARTMENT OF NATURAL RESOURCES AND CONSERVATION (DNRC) DURING THE PREPARATION OF THIS INTERLOCUTORY DECREE. THESE CHANGES ARE AUTHORIZED BY THE MONTANA SUPREME COURT WATER RIGHT CLAIMS EXAMINATION RULES OR BY ORDER OF THE WATER COURT.

OBJECTIONS MAY BE FILED ACCORDING TO THE PROCEDURES OUTLINED IN THE DOCUMENT ENTITLED "NOTICE OF ENTRY OF INTERLOCUTORY DECREE AND NOTICE OF AVAILABILITY."

Water Right Number: 400 30143231 STATEMENT OF CLAIM

Version: 1 -- ORIGINAL RIGHT

Status: ACTIVE

Owners: USA (DEPT OF INTERIOR BUREAU OF LAND MGMT)
5001 SOUTHGATE DR
BILLINGS, MT 59101-4669

Priority Date: JULY 11, 1935

Type of Historical Right: USE

Purpose (Use): STOCK

***Flow Rate:** A SPECIFIC FLOW RATE HAS NOT BEEN DECREED BECAUSE THIS USE CONSISTS OF STOCK DRINKING DIRECTLY FROM THE SOURCE, OR FROM A DITCH SYSTEM. THE FLOW RATE IS LIMITED TO THE MINIMUM AMOUNT HISTORICALLY NECESSARY TO SUSTAIN THIS PURPOSE.

***Volume:** THIS RIGHT INCLUDES THE AMOUNT OF WATER CONSUMPTIVELY USED FOR STOCKWATERING PURPOSES AT THE RATE OF 30 GALLONS PER DAY PER ANIMAL UNIT. ANIMAL UNITS SHALL BE BASED ON REASONABLE CARRYING CAPACITY AND HISTORICAL USE OF THE AREA SERVICED BY THIS WATER SOURCE.

Source Name: BUGGY CREEK

Source Type: SURFACE WATER

Point of Diversion and Means of Diversion:

<u>ID</u>	<u>Govt Lot</u>	<u>Qtr Sec</u>	<u>Sec</u>	<u>Twp</u>	<u>Rge</u>	<u>County</u>
1		NESE	29	30N	38E	VALLEY

Period of Diversion: JANUARY 1 TO DECEMBER 31

Diversion Means: LIVESTOCK DIRECT FROM SOURCE

2		NWSE	29	30N	38E	VALLEY
---	--	------	----	-----	-----	--------

Period of Diversion: JANUARY 1 TO DECEMBER 31

Diversion Means: LIVESTOCK DIRECT FROM SOURCE

Period of Use: JANUARY 1 TO DECEMBER 31

Place of Use:

<u>ID</u>	<u>Acres</u>	<u>Govt Lot</u>	<u>Qtr Sec</u>	<u>Sec</u>	<u>Twp</u>	<u>Rge</u>	<u>County</u>
1			NESE	29	30N	38E	VALLEY
2			NWSE	29	30N	38E	VALLEY

Remarks:

BLM FILED ELECTRONIC CLAIMS. THIS CLAIM REFERENCES BLM CLAIM ID BLM3873 AND GRAZING ALLOTMENT MT04098.

THE FOLLOWING ISSUES WERE IDENTIFIED BY THE DNRC DURING ITS EXAMINATION OF THIS WATER RIGHT CLAIM.

THIS CLAIM NUMBER WAS NOT INCLUDED IN THE BASIN 40O DECREE ISSUED 05/24/1995.

THE WATER RIGHTS LISTED FOLLOWING THIS STATEMENT WERE FILED BY DIFFERENT PARTIES WHO CLAIM OVERLAPPING PLACES OF USE. 40O 30136656, 40O 30143231.

A BETTER UNDERSTANDING OF YOUR CLAIMED WATER RIGHT CAN BE OBTAINED BY COMPARING YOUR RIGHT WITH OTHER CLAIMS IN THE BASIN. FOR EXAMPLE, COMPARE PRIORITY DATES, FLOW RATES, VOLUMES, OR ACRES IRRIGATED. ALSO, YOUR WATER RIGHT MAY BE SUBJECT TO WATER RIGHTS IN ADJOINING SUBBASINS OR BASINS AS WELL AS BEING SUBJECT TO OTHER RIGHTS ON YOUR SOURCE OF SUPPLY. FINALLY, YOUR WATER RIGHT MAY BE SUBJECT TO INDIAN RESERVED AND FEDERAL RESERVED WATER RIGHTS.

COMPLETE DETAILS REGARDING THE DNRC PREPARATION OF THIS INTERLOCUTORY DECREE AND RELATED MATERIALS CAN BE REVIEWED AT THE OFFICE LOCATIONS IDENTIFIED IN THE DOCUMENT ENTITLED "NOTICE OF ENTRY OF INTERLOCUTORY DECREE AND NOTICE OF AVAILABILITY."

SEE GENERAL FINDINGS OF FACT AND CONCLUSIONS OF LAW FOR FURTHER EXPLANATION OF YOUR CLAIMED WATER RIGHT. THESE FINDINGS CAN BE FOUND AS INDICATED IN THE DOCUMENT ENTITLED "NOTICE OF ENTRY OF INTERLOCUTORY DECREE AND NOTICE OF AVAILABILITY." IF YOU NEED OBJECTION FORMS, OR HAVE QUESTIONS ABOUT WATER COURT PROCEDURES OR CHANGES TO YOUR RIGHT, YOU CAN CONTACT THE WATER COURT BY CALLING 1-800-624-3270 (WITHIN MONTANA ONLY) OR 1-406-586-4364, OR BY WRITING TO P.O. BOX 1389, BOZEMAN, MT 59771-1389.

INTERLOCUTORY DECREE
MILK RIVER, BELOW WHITEWATER INCLUDING PORCUPINE CREEK
BASIN 400
ABSTRACT OF WATER RIGHT CLAIM

IMPORTANT NOTICE

YOUR WATER RIGHT AS SHOWN ON THIS ABSTRACT MAY HAVE CHANGES FROM YOUR WATER RIGHT AS CLAIMED OR AMENDED. AN ASTERISK (*) HAS BEEN PLACED NEXT TO EACH ITEM CHANGED BY THE MONTANA WATER COURT OR BY THE DEPARTMENT OF NATURAL RESOURCES AND CONSERVATION (DNRC) DURING THE PREPARATION OF THIS INTERLOCUTORY DECREE. THESE CHANGES ARE AUTHORIZED BY THE MONTANA SUPREME COURT WATER RIGHT CLAIMS EXAMINATION RULES OR BY ORDER OF THE WATER COURT.

OBJECTIONS MAY BE FILED ACCORDING TO THE PROCEDURES OUTLINED IN THE DOCUMENT ENTITLED "NOTICE OF ENTRY OF INTERLOCUTORY DECREE AND NOTICE OF AVAILABILITY."

Water Right Number: 400 30143232 STATEMENT OF CLAIM

Version: 1 -- ORIGINAL RIGHT

Status: ACTIVE

Owners: USA (DEPT OF INTERIOR BUREAU OF LAND MGMT)
5001 SOUTHGATE DR
BILLINGS, MT 59101-4669

Priority Date: JULY 11, 1935

Type of Historical Right: USE

Purpose (Use): STOCK

***Flow Rate:** A SPECIFIC FLOW RATE HAS NOT BEEN DECREED BECAUSE THIS USE CONSISTS OF STOCK DRINKING DIRECTLY FROM THE SOURCE, OR FROM A DITCH SYSTEM. THE FLOW RATE IS LIMITED TO THE MINIMUM AMOUNT HISTORICALLY NECESSARY TO SUSTAIN THIS PURPOSE.

***Volume:** THIS RIGHT INCLUDES THE AMOUNT OF WATER CONSUMPTIVELY USED FOR STOCKWATERING PURPOSES AT THE RATE OF 30 GALLONS PER DAY PER ANIMAL UNIT. ANIMAL UNITS SHALL BE BASED ON REASONABLE CARRYING CAPACITY AND HISTORICAL USE OF THE AREA SERVICED BY THIS WATER SOURCE.

Source Name: BUGGY CREEK

Source Type: SURFACE WATER

Point of Diversion and Means of Diversion:

<u>ID</u>	<u>Govt Lot</u>	<u>Qtr</u>	<u>Sec</u>	<u>Twp</u>	<u>Rge</u>	<u>County</u>
1		NESE	1	32N	38E	VALLEY

Period of Diversion: JANUARY 1 TO DECEMBER 31

Diversion Means: LIVESTOCK DIRECT FROM SOURCE

2		SESW	12	32N	38E	VALLEY
---	--	------	----	-----	-----	--------

Period of Diversion: JANUARY 1 TO DECEMBER 31

Diversion Means: LIVESTOCK DIRECT FROM SOURCE

3	SWNE	12	32N	38E	VALLEY
Period of Diversion:	JANUARY 1 TO DECEMBER 31				
Diversion Means:	LIVESTOCK DIRECT FROM SOURCE				
4	SESE	13	33N	38E	VALLEY
Period of Diversion:	JANUARY 1 TO DECEMBER 31				
Diversion Means:	LIVESTOCK DIRECT FROM SOURCE				
5	NENE	24	33N	38E	VALLEY
Period of Diversion:	JANUARY 1 TO DECEMBER 31				
Diversion Means:	LIVESTOCK DIRECT FROM SOURCE				
6	SENE	24	33N	38E	VALLEY
Period of Diversion:	JANUARY 1 TO DECEMBER 31				
Diversion Means:	LIVESTOCK DIRECT FROM SOURCE				
7	NESE	35	33N	38E	VALLEY
Period of Diversion:	JANUARY 1 TO DECEMBER 31				
Diversion Means:	LIVESTOCK DIRECT FROM SOURCE				
8	SENE	35	33N	38E	VALLEY
Period of Diversion:	JANUARY 1 TO DECEMBER 31				
Diversion Means:	LIVESTOCK DIRECT FROM SOURCE				
9	SESE	35	33N	38E	VALLEY
Period of Diversion:	JANUARY 1 TO DECEMBER 31				
Diversion Means:	LIVESTOCK DIRECT FROM SOURCE				
10	10	7	33N	39E	VALLEY
Period of Diversion:	JANUARY 1 TO DECEMBER 31				
Diversion Means:	LIVESTOCK DIRECT FROM SOURCE				
11	11	7	33N	39E	VALLEY
Period of Diversion:	JANUARY 1 TO DECEMBER 31				
Diversion Means:	LIVESTOCK DIRECT FROM SOURCE				
12	9	7	33N	39E	VALLEY
Period of Diversion:	JANUARY 1 TO DECEMBER 31				
Diversion Means:	LIVESTOCK DIRECT FROM SOURCE				
13	10	18	33N	39E	VALLEY
Period of Diversion:	JANUARY 1 TO DECEMBER 31				
Diversion Means:	LIVESTOCK DIRECT FROM SOURCE				
14	2	18	33N	39E	VALLEY
Period of Diversion:	JANUARY 1 TO DECEMBER 31				
Diversion Means:	LIVESTOCK DIRECT FROM SOURCE				
15	4	18	33N	39E	VALLEY
Period of Diversion:	JANUARY 1 TO DECEMBER 31				

Diversion Means: LIVESTOCK DIRECT FROM SOURCE
 16 5 18 33N 39E VALLEY
Period of Diversion: JANUARY 1 TO DECEMBER 31
Diversion Means: LIVESTOCK DIRECT FROM SOURCE
 17 8 18 33N 39E VALLEY
Period of Diversion: JANUARY 1 TO DECEMBER 31
Diversion Means: LIVESTOCK DIRECT FROM SOURCE
 18 9 18 33N 39E VALLEY
Period of Diversion: JANUARY 1 TO DECEMBER 31
Diversion Means: LIVESTOCK DIRECT FROM SOURCE
Period of Use: JANUARY 1 TO DECEMBER 31

Place of Use:

<u>ID</u>	<u>Acres</u>	<u>Govt Lot</u>	<u>Qtr Sec</u>	<u>Sec</u>	<u>Twp</u>	<u>Rge</u>	<u>County</u>
1			NESE	1	32N	38E	VALLEY
2			SESW	12	32N	38E	VALLEY
3			SWNE	12	32N	38E	VALLEY
4			SESE	13	33N	38E	VALLEY
5			NENE	24	33N	38E	VALLEY
6			SENE	24	33N	38E	VALLEY
7			NESE	35	33N	38E	VALLEY
8			SENE	35	33N	38E	VALLEY
9			SESE	35	33N	38E	VALLEY
10		10		7	33N	39E	VALLEY
11		11		7	33N	39E	VALLEY
12		9		7	33N	39E	VALLEY
13		10		18	33N	39E	VALLEY
14		2		18	33N	39E	VALLEY
15		4		18	33N	39E	VALLEY
16		5		18	33N	39E	VALLEY
17		8		18	33N	39E	VALLEY
18		9		18	33N	39E	VALLEY

Remarks:

BLM FILED ELECTRONIC CLAIMS. THIS CLAIM REFERENCES BLM CLAIM ID BLM3874 AND GRAZING ALLOTMENT MT04301.

THE FOLLOWING ISSUES WERE IDENTIFIED BY THE DNRC DURING ITS EXAMINATION OF THIS WATER RIGHT CLAIM.

THIS CLAIM NUMBER WAS NOT INCLUDED IN THE BASIN 40O DECREE ISSUED 05/24/1995.

A BETTER UNDERSTANDING OF YOUR CLAIMED WATER RIGHT CAN BE OBTAINED BY COMPARING YOUR RIGHT WITH OTHER CLAIMS IN THE BASIN. FOR EXAMPLE, COMPARE PRIORITY DATES, FLOW RATES, VOLUMES, OR ACRES IRRIGATED. ALSO, YOUR WATER RIGHT MAY BE SUBJECT TO WATER RIGHTS IN ADJOINING SUBBASINS OR BASINS AS WELL AS BEING SUBJECT TO OTHER RIGHTS ON YOUR SOURCE OF SUPPLY. FINALLY, YOUR WATER RIGHT MAY BE SUBJECT TO INDIAN RESERVED AND FEDERAL RESERVED WATER RIGHTS.

COMPLETE DETAILS REGARDING THE DNRC PREPARATION OF THIS INTERLOCUTORY DECREE AND RELATED MATERIALS CAN BE REVIEWED AT THE OFFICE LOCATIONS IDENTIFIED IN THE DOCUMENT ENTITLED "NOTICE OF ENTRY OF INTERLOCUTORY DECREE AND NOTICE OF AVAILABILITY."

SEE GENERAL FINDINGS OF FACT AND CONCLUSIONS OF LAW FOR FURTHER EXPLANATION OF YOUR CLAIMED WATER RIGHT. THESE FINDINGS CAN BE FOUND AS INDICATED IN THE DOCUMENT ENTITLED "NOTICE OF ENTRY OF INTERLOCUTORY DECREE AND NOTICE OF AVAILABILITY." IF YOU NEED OBJECTION FORMS, OR HAVE QUESTIONS ABOUT WATER COURT PROCEDURES OR CHANGES TO YOUR RIGHT, YOU CAN CONTACT THE WATER COURT BY CALLING 1-800-624-3270 (WITHIN MONTANA ONLY) OR 1-406-586-4364, OR BY WRITING TO P.O. BOX 1389, BOZEMAN, MT 59771-1389.

**INTERLOCUTORY DECREE
MILK RIVER, BELOW WHITEWATER INCLUDING PORCUPINE CREEK
BASIN 400
ABSTRACT OF WATER RIGHT CLAIM**

IMPORTANT NOTICE

YOUR WATER RIGHT AS SHOWN ON THIS ABSTRACT MAY HAVE CHANGES FROM YOUR WATER RIGHT AS CLAIMED OR AMENDED. AN ASTERISK (*) HAS BEEN PLACED NEXT TO EACH ITEM CHANGED BY THE MONTANA WATER COURT OR BY THE DEPARTMENT OF NATURAL RESOURCES AND CONSERVATION (DNRC) DURING THE PREPARATION OF THIS INTERLOCUTORY DECREE. THESE CHANGES ARE AUTHORIZED BY THE MONTANA SUPREME COURT WATER RIGHT CLAIMS EXAMINATION RULES OR BY ORDER OF THE WATER COURT.

OBJECTIONS MAY BE FILED ACCORDING TO THE PROCEDURES OUTLINED IN THE DOCUMENT ENTITLED "NOTICE OF ENTRY OF INTERLOCUTORY DECREE AND NOTICE OF AVAILABILITY."

Water Right Number: 400 30143233 STATEMENT OF CLAIM
Version: 1 -- ORIGINAL RIGHT
Status: ACTIVE

Owners: USA (DEPT OF INTERIOR BUREAU OF LAND MGMT)
5001 SOUTHGATE DR
BILLINGS, MT 59101-4669

Priority Date: JULY 11, 1935

Type of Historical Right: USE

Purpose (Use): STOCK

***Flow Rate:** A SPECIFIC FLOW RATE HAS NOT BEEN DECREED BECAUSE THIS USE CONSISTS OF STOCK DRINKING DIRECTLY FROM THE SOURCE, OR FROM A DITCH SYSTEM. THE FLOW RATE IS LIMITED TO THE MINIMUM AMOUNT HISTORICALLY NECESSARY TO SUSTAIN THIS PURPOSE.

***Volume:** THIS RIGHT INCLUDES THE AMOUNT OF WATER CONSUMPTIVELY USED FOR STOCKWATERING PURPOSES AT THE RATE OF 30 GALLONS PER DAY PER ANIMAL UNIT. ANIMAL UNITS SHALL BE BASED ON REASONABLE CARRYING CAPACITY AND HISTORICAL USE OF THE AREA SERVICED BY THIS WATER SOURCE.

Source Name: BUGGY CREEK

Source Type: SURFACE WATER

THE SOURCE INCLUDES UNNAMED TRIBUTARIES OF BUGGY CREEK.

Point of Diversion and Means of Diversion:

<u>ID</u>	<u>Govt Lot</u>	<u>Qtr</u>	<u>Sec</u>	<u>Twp</u>	<u>Rge</u>	<u>County</u>
1	4		3	30N	38E	VALLEY

Period of Diversion: JANUARY 1 TO DECEMBER 31

Diversion Means: LIVESTOCK DIRECT FROM SOURCE

2		NESE	2	31N	38E	VALLEY
---	--	------	---	-----	-----	--------

Period of Diversion: JANUARY 1 TO DECEMBER 31

	Diversion Means:	LIVESTOCK DIRECT FROM SOURCE				
3		SENE	2	31N	38E	VALLEY
	Period of Diversion:	JANUARY 1 TO DECEMBER 31				
	Diversion Means:	LIVESTOCK DIRECT FROM SOURCE				
4		SESE	2	31N	38E	VALLEY
	Period of Diversion:	JANUARY 1 TO DECEMBER 31				
	Diversion Means:	LIVESTOCK DIRECT FROM SOURCE				
5		SWSE	2	31N	38E	VALLEY
	Period of Diversion:	JANUARY 1 TO DECEMBER 31				
	Diversion Means:	LIVESTOCK DIRECT FROM SOURCE				
6		1	2	31N	38E	VALLEY
	Period of Diversion:	JANUARY 1 TO DECEMBER 31				
	Diversion Means:	LIVESTOCK DIRECT FROM SOURCE				
7		NENW	11	31N	38E	VALLEY
	Period of Diversion:	JANUARY 1 TO DECEMBER 31				
	Diversion Means:	LIVESTOCK DIRECT FROM SOURCE				
8		NWNE	11	31N	38E	VALLEY
	Period of Diversion:	JANUARY 1 TO DECEMBER 31				
	Diversion Means:	LIVESTOCK DIRECT FROM SOURCE				
9		NESE	27	31N	38E	VALLEY
	Period of Diversion:	JANUARY 1 TO DECEMBER 31				
	Diversion Means:	LIVESTOCK DIRECT FROM SOURCE				
10		SESE	27	31N	38E	VALLEY
	Period of Diversion:	JANUARY 1 TO DECEMBER 31				
	Diversion Means:	LIVESTOCK DIRECT FROM SOURCE				
11		NENE	34	31N	38E	VALLEY
	Period of Diversion:	JANUARY 1 TO DECEMBER 31				
	Diversion Means:	LIVESTOCK DIRECT FROM SOURCE				
12		SWSW	34	31N	38E	VALLEY
	Period of Diversion:	JANUARY 1 TO DECEMBER 31				
	Diversion Means:	LIVESTOCK DIRECT FROM SOURCE				
13		NESW	13	32N	38E	VALLEY
	Period of Diversion:	JANUARY 1 TO DECEMBER 31				
	Diversion Means:	LIVESTOCK DIRECT FROM SOURCE				
14		NWSW	13	32N	38E	VALLEY
	Period of Diversion:	JANUARY 1 TO DECEMBER 31				
	Diversion Means:	LIVESTOCK DIRECT FROM SOURCE				
15		SENW	13	32N	38E	VALLEY

	Period of Diversion:	JANUARY 1 TO DECEMBER 31				
	Diversion Means:	LIVESTOCK DIRECT FROM SOURCE				
16		SESW	13	32N	38E	VALLEY
	Period of Diversion:	JANUARY 1 TO DECEMBER 31				
	Diversion Means:	LIVESTOCK DIRECT FROM SOURCE				
17		SWNW	13	32N	38E	VALLEY
	Period of Diversion:	JANUARY 1 TO DECEMBER 31				
	Diversion Means:	LIVESTOCK DIRECT FROM SOURCE				
18		SWSW	13	32N	38E	VALLEY
	Period of Diversion:	JANUARY 1 TO DECEMBER 31				
	Diversion Means:	LIVESTOCK DIRECT FROM SOURCE				
19		NENW	24	32N	38E	VALLEY
	Period of Diversion:	JANUARY 1 TO DECEMBER 31				
	Diversion Means:	LIVESTOCK DIRECT FROM SOURCE				
20		NWNW	24	32N	38E	VALLEY
	Period of Diversion:	JANUARY 1 TO DECEMBER 31				
	Diversion Means:	LIVESTOCK DIRECT FROM SOURCE				
21		NWSW	24	32N	38E	VALLEY
	Period of Diversion:	JANUARY 1 TO DECEMBER 31				
	Diversion Means:	LIVESTOCK DIRECT FROM SOURCE				
22		SENW	24	32N	38E	VALLEY
	Period of Diversion:	JANUARY 1 TO DECEMBER 31				
	Diversion Means:	LIVESTOCK DIRECT FROM SOURCE				
23		SWNW	24	32N	38E	VALLEY
	Period of Diversion:	JANUARY 1 TO DECEMBER 31				
	Diversion Means:	LIVESTOCK DIRECT FROM SOURCE				
24		NENE	26	32N	38E	VALLEY
	Period of Diversion:	JANUARY 1 TO DECEMBER 31				
	Diversion Means:	LIVESTOCK DIRECT FROM SOURCE				
25		NWNE	26	32N	38E	VALLEY
	Period of Diversion:	JANUARY 1 TO DECEMBER 31				
	Diversion Means:	LIVESTOCK DIRECT FROM SOURCE				
26		SENE	26	32N	38E	VALLEY
	Period of Diversion:	JANUARY 1 TO DECEMBER 31				
	Diversion Means:	LIVESTOCK DIRECT FROM SOURCE				
27		SWNE	26	32N	38E	VALLEY
	Period of Diversion:	JANUARY 1 TO DECEMBER 31				
	Diversion Means:	LIVESTOCK DIRECT FROM SOURCE				

28	NENE	35	32N	38E	VALLEY
Period of Diversion:	JANUARY 1 TO DECEMBER 31				
Diversion Means:	LIVESTOCK DIRECT FROM SOURCE				
29	NESE	35	32N	38E	VALLEY
Period of Diversion:	JANUARY 1 TO DECEMBER 31				
Diversion Means:	LIVESTOCK DIRECT FROM SOURCE				
30	NWNE	35	32N	38E	VALLEY
Period of Diversion:	JANUARY 1 TO DECEMBER 31				
Diversion Means:	LIVESTOCK DIRECT FROM SOURCE				
31	SENE	35	32N	38E	VALLEY
Period of Diversion:	JANUARY 1 TO DECEMBER 31				
Diversion Means:	LIVESTOCK DIRECT FROM SOURCE				
32	SESE	35	32N	38E	VALLEY
Period of Diversion:	JANUARY 1 TO DECEMBER 31				
Diversion Means:	LIVESTOCK DIRECT FROM SOURCE				
33	SWNE	35	32N	38E	VALLEY
Period of Diversion:	JANUARY 1 TO DECEMBER 31				
Diversion Means:	LIVESTOCK DIRECT FROM SOURCE				
Period of Use:	JANUARY 1 TO DECEMBER 31				

Place of Use:

<u>ID</u>	<u>Acres</u>	<u>Govt Lot</u>	<u>Qtr Sec</u>	<u>Sec</u>	<u>Twp</u>	<u>Rge</u>	<u>County</u>
1		4		3	30N	38E	VALLEY
2			NESE	2	31N	38E	VALLEY
3			SENE	2	31N	38E	VALLEY
4			SESE	2	31N	38E	VALLEY
5			SWSE	2	31N	38E	VALLEY
6		1		2	31N	38E	VALLEY
7			NENW	11	31N	38E	VALLEY
8			NWNE	11	31N	38E	VALLEY
9			NESE	27	31N	38E	VALLEY
10			SESE	27	31N	38E	VALLEY
11			NENE	34	31N	38E	VALLEY
12			SWSW	34	31N	38E	VALLEY
13			NESW	13	32N	38E	VALLEY
14			NWSW	13	32N	38E	VALLEY
15			SENE	13	32N	38E	VALLEY
16			SESW	13	32N	38E	VALLEY
17			SWNW	13	32N	38E	VALLEY
18			SWSW	13	32N	38E	VALLEY
19			NENW	24	32N	38E	VALLEY
20			NWNW	24	32N	38E	VALLEY
21			NWSW	24	32N	38E	VALLEY
22			SENE	24	32N	38E	VALLEY
23			SWNW	24	32N	38E	VALLEY
24			NENE	26	32N	38E	VALLEY
25			NWNE	26	32N	38E	VALLEY
26			SENE	26	32N	38E	VALLEY
27			SWNE	26	32N	38E	VALLEY
28			NENE	35	32N	38E	VALLEY
29			NESE	35	32N	38E	VALLEY
30			NWNE	35	32N	38E	VALLEY
31			SENE	35	32N	38E	VALLEY
32			SESE	35	32N	38E	VALLEY
33			SWNE	35	32N	38E	VALLEY

Remarks:

BLM FILED ELECTRONIC CLAIMS. THIS CLAIM REFERENCES BLM CLAIM ID BLM3875 AND GRAZING ALLOTMENT MT04303.

THE FOLLOWING ISSUES WERE IDENTIFIED BY THE DNRC DURING ITS EXAMINATION OF THIS WATER RIGHT CLAIM.

THIS CLAIM NUMBER WAS NOT INCLUDED IN THE BASIN 40O DECREE ISSUED 05/24/1995.

THE WATER RIGHTS LISTED FOLLOWING THIS STATEMENT WERE FILED BY DIFFERENT PARTIES WHO CLAIM OVERLAPPING PLACES OF USE. 40O 30136086, 40O 30143399, 40O 30137036, 40O 30143233, 40O 30143329, 40O 30143382.

A BETTER UNDERSTANDING OF YOUR CLAIMED WATER RIGHT CAN BE OBTAINED BY COMPARING YOUR RIGHT WITH OTHER CLAIMS IN THE BASIN. FOR EXAMPLE, COMPARE PRIORITY DATES, FLOW RATES, VOLUMES, OR ACRES IRRIGATED. ALSO, YOUR WATER RIGHT MAY BE SUBJECT TO WATER RIGHTS IN ADJOINING SUBBASINS OR BASINS AS WELL AS BEING SUBJECT TO OTHER RIGHTS ON YOUR SOURCE OF SUPPLY. FINALLY, YOUR WATER RIGHT MAY BE SUBJECT TO INDIAN RESERVED AND FEDERAL RESERVED WATER RIGHTS.

COMPLETE DETAILS REGARDING THE DNRC PREPARATION OF THIS INTERLOCUTORY DECREE AND RELATED MATERIALS CAN BE REVIEWED AT THE OFFICE LOCATIONS IDENTIFIED IN THE DOCUMENT ENTITLED "NOTICE OF ENTRY OF INTERLOCUTORY DECREE AND NOTICE OF AVAILABILITY."

SEE GENERAL FINDINGS OF FACT AND CONCLUSIONS OF LAW FOR FURTHER EXPLANATION OF YOUR CLAIMED WATER RIGHT. THESE FINDINGS CAN BE FOUND AS INDICATED IN THE DOCUMENT ENTITLED "NOTICE OF ENTRY OF INTERLOCUTORY DECREE AND NOTICE OF AVAILABILITY." IF YOU NEED OBJECTION FORMS, OR HAVE QUESTIONS ABOUT WATER COURT PROCEDURES OR CHANGES TO YOUR RIGHT, YOU CAN CONTACT THE WATER COURT BY CALLING 1-800-624-3270 (WITHIN MONTANA ONLY) OR 1-406-586-4364, OR BY WRITING TO P.O. BOX 1389, BOZEMAN, MT 59771-1389.

INTERLOCUTORY DECREE
MILK RIVER, BELOW WHITEWATER INCLUDING PORCUPINE CREEK
BASIN 400
ABSTRACT OF WATER RIGHT CLAIM

IMPORTANT NOTICE

YOUR WATER RIGHT AS SHOWN ON THIS ABSTRACT MAY HAVE CHANGES FROM YOUR WATER RIGHT AS CLAIMED OR AMENDED. AN ASTERISK (*) HAS BEEN PLACED NEXT TO EACH ITEM CHANGED BY THE MONTANA WATER COURT OR BY THE DEPARTMENT OF NATURAL RESOURCES AND CONSERVATION (DNRC) DURING THE PREPARATION OF THIS INTERLOCUTORY DECREE. THESE CHANGES ARE AUTHORIZED BY THE MONTANA SUPREME COURT WATER RIGHT CLAIMS EXAMINATION RULES OR BY ORDER OF THE WATER COURT.

OBJECTIONS MAY BE FILED ACCORDING TO THE PROCEDURES OUTLINED IN THE DOCUMENT ENTITLED "NOTICE OF ENTRY OF INTERLOCUTORY DECREE AND NOTICE OF AVAILABILITY."

Water Right Number: 400 30143234 STATEMENT OF CLAIM

Version: 1 -- ORIGINAL RIGHT

Status: ACTIVE

Owners: USA (DEPT OF INTERIOR BUREAU OF LAND MGMT)
5001 SOUTHGATE DR
BILLINGS, MT 59101-4669

Priority Date: JULY 11, 1935

Type of Historical Right: USE

Purpose (Use): STOCK

***Flow Rate:** A SPECIFIC FLOW RATE HAS NOT BEEN DECREED BECAUSE THIS USE CONSISTS OF STOCK DRINKING DIRECTLY FROM THE SOURCE, OR FROM A DITCH SYSTEM. THE FLOW RATE IS LIMITED TO THE MINIMUM AMOUNT HISTORICALLY NECESSARY TO SUSTAIN THIS PURPOSE.

***Volume:** THIS RIGHT INCLUDES THE AMOUNT OF WATER CONSUMPTIVELY USED FOR STOCKWATERING PURPOSES AT THE RATE OF 30 GALLONS PER DAY PER ANIMAL UNIT. ANIMAL UNITS SHALL BE BASED ON REASONABLE CARRYING CAPACITY AND HISTORICAL USE OF THE AREA SERVICED BY THIS WATER SOURCE.

Source Name: BUGGY CREEK

Source Type: SURFACE WATER

Point of Diversion and Means of Diversion:

<u>ID</u>	<u>Govt Lot</u>	<u>Qtr</u>	<u>Sec</u>	<u>Twp</u>	<u>Rge</u>	<u>County</u>
1		SESW	21	30N	38E	VALLEY

Period of Diversion: JANUARY 1 TO DECEMBER 31

Diversion Means: LIVESTOCK DIRECT FROM SOURCE

2		NWSW	28	30N	38E	VALLEY
---	--	------	----	-----	-----	--------

Period of Diversion: JANUARY 1 TO DECEMBER 31

Diversion Means: LIVESTOCK DIRECT FROM SOURCE

Period of Use: JANUARY 1 TO DECEMBER 31

Place of Use:

<u>ID</u>	<u>Acres</u>	<u>Govt Lot</u>	<u>Qtr Sec</u>	<u>Sec</u>	<u>Twp</u>	<u>Rge</u>	<u>County</u>
1			SESW	21	30N	38E	VALLEY
2			NWSW	28	30N	38E	VALLEY

Remarks:

BLM FILED ELECTRONIC CLAIMS. THIS CLAIM REFERENCES BLM CLAIM ID BLM3876 AND GRAZING ALLOTMENT MT04307.

THE FOLLOWING ISSUES WERE IDENTIFIED BY THE DNRC DURING ITS EXAMINATION OF THIS WATER RIGHT CLAIM.

THIS CLAIM NUMBER WAS NOT INCLUDED IN THE BASIN 40O DECREE ISSUED 05/24/1995.

THE WATER RIGHTS LISTED FOLLOWING THIS STATEMENT WERE FILED BY DIFFERENT PARTIES WHO CLAIM OVERLAPPING PLACES OF USE. 40O 30136082, 40O 30143234, 40O 30143235, 40O 30136655, 40O 30106764.

A BETTER UNDERSTANDING OF YOUR CLAIMED WATER RIGHT CAN BE OBTAINED BY COMPARING YOUR RIGHT WITH OTHER CLAIMS IN THE BASIN. FOR EXAMPLE, COMPARE PRIORITY DATES, FLOW RATES, VOLUMES, OR ACRES IRRIGATED. ALSO, YOUR WATER RIGHT MAY BE SUBJECT TO WATER RIGHTS IN ADJOINING SUBBASINS OR BASINS AS WELL AS BEING SUBJECT TO OTHER RIGHTS ON YOUR SOURCE OF SUPPLY. FINALLY, YOUR WATER RIGHT MAY BE SUBJECT TO INDIAN RESERVED AND FEDERAL RESERVED WATER RIGHTS.

COMPLETE DETAILS REGARDING THE DNRC PREPARATION OF THIS INTERLOCUTORY DECREE AND RELATED MATERIALS CAN BE REVIEWED AT THE OFFICE LOCATIONS IDENTIFIED IN THE DOCUMENT ENTITLED "NOTICE OF ENTRY OF INTERLOCUTORY DECREE AND NOTICE OF AVAILABILITY."

SEE GENERAL FINDINGS OF FACT AND CONCLUSIONS OF LAW FOR FURTHER EXPLANATION OF YOUR CLAIMED WATER RIGHT. THESE FINDINGS CAN BE FOUND AS INDICATED IN THE DOCUMENT ENTITLED "NOTICE OF ENTRY OF INTERLOCUTORY DECREE AND NOTICE OF AVAILABILITY." IF YOU NEED OBJECTION FORMS, OR HAVE QUESTIONS ABOUT WATER COURT PROCEDURES OR CHANGES TO YOUR RIGHT, YOU CAN CONTACT THE WATER COURT BY CALLING 1-800-624-3270 (WITHIN MONTANA ONLY) OR 1-406-586-4364, OR BY WRITING TO P.O. BOX 1389, BOZEMAN, MT 59771-1389.

**INTERLOCUTORY DECREE
MILK RIVER, BELOW WHITEWATER INCLUDING PORCUPINE CREEK
BASIN 400
ABSTRACT OF WATER RIGHT CLAIM**

IMPORTANT NOTICE

YOUR WATER RIGHT AS SHOWN ON THIS ABSTRACT MAY HAVE CHANGES FROM YOUR WATER RIGHT AS CLAIMED OR AMENDED. AN ASTERISK (*) HAS BEEN PLACED NEXT TO EACH ITEM CHANGED BY THE MONTANA WATER COURT OR BY THE DEPARTMENT OF NATURAL RESOURCES AND CONSERVATION (DNRC) DURING THE PREPARATION OF THIS INTERLOCUTORY DECREE. THESE CHANGES ARE AUTHORIZED BY THE MONTANA SUPREME COURT WATER RIGHT CLAIMS EXAMINATION RULES OR BY ORDER OF THE WATER COURT.

OBJECTIONS MAY BE FILED ACCORDING TO THE PROCEDURES OUTLINED IN THE DOCUMENT ENTITLED "NOTICE OF ENTRY OF INTERLOCUTORY DECREE AND NOTICE OF AVAILABILITY."

Water Right Number: 400 30143235 STATEMENT OF CLAIM

Version: 1 -- ORIGINAL RIGHT

Status: ACTIVE

Owners: USA (DEPT OF INTERIOR BUREAU OF LAND MGMT)
5001 SOUTHGATE DR
BILLINGS, MT 59101-4669

Priority Date: JULY 11, 1935

Type of Historical Right: USE

Purpose (Use): STOCK

***Flow Rate:** A SPECIFIC FLOW RATE HAS NOT BEEN DECREED BECAUSE THIS USE CONSISTS OF STOCK DRINKING DIRECTLY FROM THE SOURCE, OR FROM A DITCH SYSTEM. THE FLOW RATE IS LIMITED TO THE MINIMUM AMOUNT HISTORICALLY NECESSARY TO SUSTAIN THIS PURPOSE.

***Volume:** THIS RIGHT INCLUDES THE AMOUNT OF WATER CONSUMPTIVELY USED FOR STOCKWATERING PURPOSES AT THE RATE OF 30 GALLONS PER DAY PER ANIMAL UNIT. ANIMAL UNITS SHALL BE BASED ON REASONABLE CARRYING CAPACITY AND HISTORICAL USE OF THE AREA SERVICED BY THIS WATER SOURCE.

Source Name: BUGGY CREEK

Source Type: SURFACE WATER

Point of Diversion and Means of Diversion:

<u>ID</u>	<u>Govt Lot</u>	<u>Qtr Sec</u>	<u>Sec</u>	<u>Twp</u>	<u>Rge</u>	<u>County</u>
1		SWNW	15	30N	38E	VALLEY

Period of Diversion: JANUARY 1 TO DECEMBER 31

Diversion Means: LIVESTOCK DIRECT FROM SOURCE

Period of Use: JANUARY 1 TO DECEMBER 31

Place of Use:

<u>ID</u>	<u>Acres</u>	<u>Govt Lot</u>	<u>Qtr Sec</u>	<u>Sec</u>	<u>Twp</u>	<u>Rge</u>	<u>County</u>
1			SWNW	15	30N	38E	VALLEY

Remarks:

BLM FILED ELECTRONIC CLAIMS. THIS CLAIM REFERENCES BLM CLAIM ID BLM3877 AND GRAZING ALLOTMENT MT14100.

THE FOLLOWING ISSUES WERE IDENTIFIED BY THE DNRC DURING ITS EXAMINATION OF THIS WATER RIGHT CLAIM.

THIS CLAIM NUMBER WAS NOT INCLUDED IN THE BASIN 400 DECREE ISSUED 05/24/1995.

THE WATER RIGHTS LISTED FOLLOWING THIS STATEMENT WERE FILED BY DIFFERENT PARTIES WHO CLAIM OVERLAPPING PLACES OF USE. 400 30136082, 400 30143234, 400 30143235, 400 30136655, 400 30106764.

A BETTER UNDERSTANDING OF YOUR CLAIMED WATER RIGHT CAN BE OBTAINED BY COMPARING YOUR RIGHT WITH OTHER CLAIMS IN THE BASIN. FOR EXAMPLE, COMPARE PRIORITY DATES, FLOW RATES, VOLUMES, OR ACRES IRRIGATED. ALSO, YOUR WATER RIGHT MAY BE SUBJECT TO WATER RIGHTS IN ADJOINING SUBBASINS OR BASINS AS WELL AS BEING SUBJECT TO OTHER RIGHTS ON YOUR SOURCE OF SUPPLY. FINALLY, YOUR WATER RIGHT MAY BE SUBJECT TO INDIAN RESERVED AND FEDERAL RESERVED WATER RIGHTS.

COMPLETE DETAILS REGARDING THE DNRC PREPARATION OF THIS INTERLOCUTORY DECREE AND RELATED MATERIALS CAN BE REVIEWED AT THE OFFICE LOCATIONS IDENTIFIED IN THE DOCUMENT ENTITLED "NOTICE OF ENTRY OF INTERLOCUTORY DECREE AND NOTICE OF AVAILABILITY."

SEE GENERAL FINDINGS OF FACT AND CONCLUSIONS OF LAW FOR FURTHER EXPLANATION OF YOUR CLAIMED WATER RIGHT. THESE FINDINGS CAN BE FOUND AS INDICATED IN THE DOCUMENT ENTITLED "NOTICE OF ENTRY OF INTERLOCUTORY DECREE AND NOTICE OF AVAILABILITY." IF YOU NEED OBJECTION FORMS, OR HAVE QUESTIONS ABOUT WATER COURT PROCEDURES OR CHANGES TO YOUR RIGHT, YOU CAN CONTACT THE WATER COURT BY CALLING 1-800-624-3270 (WITHIN MONTANA ONLY) OR 1-406-586-4364, OR BY WRITING TO P.O. BOX 1389, BOZEMAN, MT 59771-1389.

INTERLOCUTORY DECREE
MILK RIVER, BELOW WHITEWATER INCLUDING PORCUPINE CREEK
BASIN 400
ABSTRACT OF WATER RIGHT CLAIM

IMPORTANT NOTICE

YOUR WATER RIGHT AS SHOWN ON THIS ABSTRACT MAY HAVE CHANGES FROM YOUR WATER RIGHT AS CLAIMED OR AMENDED. AN ASTERISK (*) HAS BEEN PLACED NEXT TO EACH ITEM CHANGED BY THE MONTANA WATER COURT OR BY THE DEPARTMENT OF NATURAL RESOURCES AND CONSERVATION (DNRC) DURING THE PREPARATION OF THIS INTERLOCUTORY DECREE. THESE CHANGES ARE AUTHORIZED BY THE MONTANA SUPREME COURT WATER RIGHT CLAIMS EXAMINATION RULES OR BY ORDER OF THE WATER COURT.

OBJECTIONS MAY BE FILED ACCORDING TO THE PROCEDURES OUTLINED IN THE DOCUMENT ENTITLED "NOTICE OF ENTRY OF INTERLOCUTORY DECREE AND NOTICE OF AVAILABILITY."

Water Right Number: 400 30143236 STATEMENT OF CLAIM

Version: 1 -- ORIGINAL RIGHT

Status: ACTIVE

Owners: USA (DEPT OF INTERIOR BUREAU OF LAND MGMT)
5001 SOUTHGATE DR
BILLINGS, MT 59101-4669

Priority Date: JULY 11, 1935

Type of Historical Right: USE

Purpose (Use): STOCK

***Flow Rate:** A SPECIFIC FLOW RATE HAS NOT BEEN DECREED BECAUSE THIS USE CONSISTS OF STOCK DRINKING DIRECTLY FROM THE SOURCE, OR FROM A DITCH SYSTEM. THE FLOW RATE IS LIMITED TO THE MINIMUM AMOUNT HISTORICALLY NECESSARY TO SUSTAIN THIS PURPOSE.

***Volume:** THIS RIGHT INCLUDES THE AMOUNT OF WATER CONSUMPTIVELY USED FOR STOCKWATERING PURPOSES AT THE RATE OF 30 GALLONS PER DAY PER ANIMAL UNIT. ANIMAL UNITS SHALL BE BASED ON REASONABLE CARRYING CAPACITY AND HISTORICAL USE OF THE AREA SERVICED BY THIS WATER SOURCE.

Source Name: CANYON CREEK

Source Type: SURFACE WATER

Point of Diversion and Means of Diversion:

<u>ID</u>	<u>Govt Lot</u>	<u>Qtr Sec</u>	<u>Sec</u>	<u>Twp</u>	<u>Rge</u>	<u>County</u>
1		SESE	15	33N	38E	VALLEY

Period of Diversion: JANUARY 1 TO DECEMBER 31

Diversion Means: LIVESTOCK DIRECT FROM SOURCE

2		NENE	22	33N	38E	VALLEY
---	--	------	----	-----	-----	--------

Period of Diversion: JANUARY 1 TO DECEMBER 31

Diversion Means: LIVESTOCK DIRECT FROM SOURCE

3 NWNE 22 33N 38E VALLEY

Period of Diversion: JANUARY 1 TO DECEMBER 31

Diversion Means: LIVESTOCK DIRECT FROM SOURCE

4 SWNE 22 33N 38E VALLEY

Period of Diversion: JANUARY 1 TO DECEMBER 31

Diversion Means: LIVESTOCK DIRECT FROM SOURCE

Period of Use: JANUARY 1 TO DECEMBER 31

Place of Use:

<u>ID</u>	<u>Acres</u>	<u>Govt Lot</u>	<u>Qtr Sec</u>	<u>Sec</u>	<u>Twp</u>	<u>Rge</u>	<u>County</u>
1			SESE	15	33N	38E	VALLEY
2			NENE	22	33N	38E	VALLEY
3			NWNE	22	33N	38E	VALLEY
4			SWNE	22	33N	38E	VALLEY

Remarks:

BLM FILED ELECTRONIC CLAIMS. THIS CLAIM REFERENCES BLM CLAIM ID BLM3878 AND GRAZING ALLOTMENT MT04054.

THE FOLLOWING ISSUES WERE IDENTIFIED BY THE DNRC DURING ITS EXAMINATION OF THIS WATER RIGHT CLAIM.

THIS CLAIM NUMBER WAS NOT INCLUDED IN THE BASIN 400 DECREE ISSUED 05/24/1995.

THE WATER RIGHTS LISTED FOLLOWING THIS STATEMENT WERE FILED BY DIFFERENT PARTIES WHO CLAIM OVERLAPPING PLACES OF USE. 400 30137772, 400 30143236.

A BETTER UNDERSTANDING OF YOUR CLAIMED WATER RIGHT CAN BE OBTAINED BY COMPARING YOUR RIGHT WITH OTHER CLAIMS IN THE BASIN. FOR EXAMPLE, COMPARE PRIORITY DATES, FLOW RATES, VOLUMES, OR ACRES IRRIGATED. ALSO, YOUR WATER RIGHT MAY BE SUBJECT TO WATER RIGHTS IN ADJOINING SUBBASINS OR BASINS AS WELL AS BEING SUBJECT TO OTHER RIGHTS ON YOUR SOURCE OF SUPPLY. FINALLY, YOUR WATER RIGHT MAY BE SUBJECT TO INDIAN RESERVED AND FEDERAL RESERVED WATER RIGHTS.

COMPLETE DETAILS REGARDING THE DNRC PREPARATION OF THIS INTERLOCUTORY DECREE AND RELATED MATERIALS CAN BE REVIEWED AT THE OFFICE LOCATIONS IDENTIFIED IN THE DOCUMENT ENTITLED "NOTICE OF ENTRY OF INTERLOCUTORY DECREE AND NOTICE OF AVAILABILITY."

SEE GENERAL FINDINGS OF FACT AND CONCLUSIONS OF LAW FOR FURTHER EXPLANATION OF YOUR CLAIMED WATER RIGHT. THESE FINDINGS CAN BE FOUND AS INDICATED IN THE DOCUMENT ENTITLED "NOTICE OF ENTRY OF INTERLOCUTORY DECREE AND NOTICE OF AVAILABILITY." IF YOU NEED OBJECTION FORMS, OR HAVE QUESTIONS ABOUT WATER COURT PROCEDURES OR CHANGES TO YOUR RIGHT, YOU CAN CONTACT THE WATER COURT BY CALLING 1-800-624-3270 (WITHIN MONTANA ONLY) OR 1-406-586-4364, OR BY WRITING TO P.O. BOX 1389, BOZEMAN, MT 59771-1389.

INTERLOCUTORY DECREE
MILK RIVER, BELOW WHITEWATER INCLUDING PORCUPINE CREEK
BASIN 400
ABSTRACT OF WATER RIGHT CLAIM

IMPORTANT NOTICE

YOUR WATER RIGHT AS SHOWN ON THIS ABSTRACT MAY HAVE CHANGES FROM YOUR WATER RIGHT AS CLAIMED OR AMENDED. AN ASTERISK (*) HAS BEEN PLACED NEXT TO EACH ITEM CHANGED BY THE MONTANA WATER COURT OR BY THE DEPARTMENT OF NATURAL RESOURCES AND CONSERVATION (DNRC) DURING THE PREPARATION OF THIS INTERLOCUTORY DECREE. THESE CHANGES ARE AUTHORIZED BY THE MONTANA SUPREME COURT WATER RIGHT CLAIMS EXAMINATION RULES OR BY ORDER OF THE WATER COURT.

OBJECTIONS MAY BE FILED ACCORDING TO THE PROCEDURES OUTLINED IN THE DOCUMENT ENTITLED "NOTICE OF ENTRY OF INTERLOCUTORY DECREE AND NOTICE OF AVAILABILITY."

Water Right Number: 400 30143237 STATEMENT OF CLAIM

Version: 1 -- ORIGINAL RIGHT

Status: ACTIVE

Owners: USA (DEPT OF INTERIOR BUREAU OF LAND MGMT)
5001 SOUTHGATE DR
BILLINGS, MT 59101-4669

Priority Date: JULY 11, 1935

Type of Historical Right: USE

Purpose (Use): STOCK

***Flow Rate:** A SPECIFIC FLOW RATE HAS NOT BEEN DECREED BECAUSE THIS USE CONSISTS OF STOCK DRINKING DIRECTLY FROM THE SOURCE, OR FROM A DITCH SYSTEM. THE FLOW RATE IS LIMITED TO THE MINIMUM AMOUNT HISTORICALLY NECESSARY TO SUSTAIN THIS PURPOSE.

***Volume:** THIS RIGHT INCLUDES THE AMOUNT OF WATER CONSUMPTIVELY USED FOR STOCKWATERING PURPOSES AT THE RATE OF 30 GALLONS PER DAY PER ANIMAL UNIT. ANIMAL UNITS SHALL BE BASED ON REASONABLE CARRYING CAPACITY AND HISTORICAL USE OF THE AREA SERVICED BY THIS WATER SOURCE.

Source Name: CANYON CREEK

Source Type: SURFACE WATER

Point of Diversion and Means of Diversion:

<u>ID</u>	<u>Govt Lot</u>	<u>Qtr</u>	<u>Sec</u>	<u>Twp</u>	<u>Rge</u>	<u>County</u>
1		NESE	10	31N	38E	VALLEY

Period of Diversion: JANUARY 1 TO DECEMBER 31

Diversion Means: LIVESTOCK DIRECT FROM SOURCE

2		SESW	10	31N	38E	VALLEY
---	--	------	----	-----	-----	--------

Period of Diversion: JANUARY 1 TO DECEMBER 31

Diversion Means: LIVESTOCK DIRECT FROM SOURCE

Period of Use: JANUARY 1 TO DECEMBER 31

Place of Use:

<u>ID</u>	<u>Acres</u>	<u>Govt Lot</u>	<u>Qtr Sec</u>	<u>Sec</u>	<u>Twp</u>	<u>Rge</u>	<u>County</u>
1			NESE	10	31N	38E	VALLEY
2			SESW	10	31N	38E	VALLEY

Remarks:

BLM FILED ELECTRONIC CLAIMS. THIS CLAIM REFERENCES BLM CLAIM ID BLM3879 AND GRAZING ALLOTMENT MT04092.

THE FOLLOWING ISSUES WERE IDENTIFIED BY THE DNRC DURING ITS EXAMINATION OF THIS WATER RIGHT CLAIM.

THIS CLAIM NUMBER WAS NOT INCLUDED IN THE BASIN 400 DECREE ISSUED 05/24/1995.

A BETTER UNDERSTANDING OF YOUR CLAIMED WATER RIGHT CAN BE OBTAINED BY COMPARING YOUR RIGHT WITH OTHER CLAIMS IN THE BASIN. FOR EXAMPLE, COMPARE PRIORITY DATES, FLOW RATES, VOLUMES, OR ACRES IRRIGATED. ALSO, YOUR WATER RIGHT MAY BE SUBJECT TO WATER RIGHTS IN ADJOINING SUBBASINS OR BASINS AS WELL AS BEING SUBJECT TO OTHER RIGHTS ON YOUR SOURCE OF SUPPLY. FINALLY, YOUR WATER RIGHT MAY BE SUBJECT TO INDIAN RESERVED AND FEDERAL RESERVED WATER RIGHTS.

COMPLETE DETAILS REGARDING THE DNRC PREPARATION OF THIS INTERLOCUTORY DECREE AND RELATED MATERIALS CAN BE REVIEWED AT THE OFFICE LOCATIONS IDENTIFIED IN THE DOCUMENT ENTITLED "NOTICE OF ENTRY OF INTERLOCUTORY DECREE AND NOTICE OF AVAILABILITY."

SEE GENERAL FINDINGS OF FACT AND CONCLUSIONS OF LAW FOR FURTHER EXPLANATION OF YOUR CLAIMED WATER RIGHT. THESE FINDINGS CAN BE FOUND AS INDICATED IN THE DOCUMENT ENTITLED "NOTICE OF ENTRY OF INTERLOCUTORY DECREE AND NOTICE OF AVAILABILITY." IF YOU NEED OBJECTION FORMS, OR HAVE QUESTIONS ABOUT WATER COURT PROCEDURES OR CHANGES TO YOUR RIGHT, YOU CAN CONTACT THE WATER COURT BY CALLING 1-800-624-3270 (WITHIN MONTANA ONLY) OR 1-406-586-4364, OR BY WRITING TO P.O. BOX 1389, BOZEMAN, MT 59771-1389.

INTERLOCUTORY DECREE
MILK RIVER, BELOW WHITEWATER INCLUDING PORCUPINE CREEK
BASIN 400
ABSTRACT OF WATER RIGHT CLAIM

IMPORTANT NOTICE

YOUR WATER RIGHT AS SHOWN ON THIS ABSTRACT MAY HAVE CHANGES FROM YOUR WATER RIGHT AS CLAIMED OR AMENDED. AN ASTERISK (*) HAS BEEN PLACED NEXT TO EACH ITEM CHANGED BY THE MONTANA WATER COURT OR BY THE DEPARTMENT OF NATURAL RESOURCES AND CONSERVATION (DNRC) DURING THE PREPARATION OF THIS INTERLOCUTORY DECREE. THESE CHANGES ARE AUTHORIZED BY THE MONTANA SUPREME COURT WATER RIGHT CLAIMS EXAMINATION RULES OR BY ORDER OF THE WATER COURT.

OBJECTIONS MAY BE FILED ACCORDING TO THE PROCEDURES OUTLINED IN THE DOCUMENT ENTITLED "NOTICE OF ENTRY OF INTERLOCUTORY DECREE AND NOTICE OF AVAILABILITY."

Water Right Number: 400 30143238 STATEMENT OF CLAIM

Version: 1 -- ORIGINAL RIGHT

Status: ACTIVE

Owners: USA (DEPT OF INTERIOR BUREAU OF LAND MGMT)
5001 SOUTHGATE DR
BILLINGS, MT 59101-4669

Priority Date: JULY 11, 1935

Type of Historical Right: USE

Purpose (Use): STOCK

***Flow Rate:** A SPECIFIC FLOW RATE HAS NOT BEEN DECREED BECAUSE THIS USE CONSISTS OF STOCK DRINKING DIRECTLY FROM THE SOURCE, OR FROM A DITCH SYSTEM. THE FLOW RATE IS LIMITED TO THE MINIMUM AMOUNT HISTORICALLY NECESSARY TO SUSTAIN THIS PURPOSE.

***Volume:** THIS RIGHT INCLUDES THE AMOUNT OF WATER CONSUMPTIVELY USED FOR STOCKWATERING PURPOSES AT THE RATE OF 30 GALLONS PER DAY PER ANIMAL UNIT. ANIMAL UNITS SHALL BE BASED ON REASONABLE CARRYING CAPACITY AND HISTORICAL USE OF THE AREA SERVICED BY THIS WATER SOURCE.

Source Name: CANYON CREEK

Source Type: SURFACE WATER

THE SOURCE INCLUDES UNNAMED TRIBUTARIES OF CANYON CREEK.

Point of Diversion and Means of Diversion:

<u>ID</u>	<u>Govt Lot</u>	<u>Qtr</u>	<u>Sec</u>	<u>Twp</u>	<u>Rge</u>	<u>County</u>
1		SWNW	1	32N	38E	VALLEY

Period of Diversion: JANUARY 1 TO DECEMBER 31

Diversion Means: LIVESTOCK DIRECT FROM SOURCE

2	3		1	32N	38E	VALLEY
---	---	--	---	-----	-----	--------

Period of Diversion: JANUARY 1 TO DECEMBER 31

	Diversion Means:	LIVESTOCK DIRECT FROM SOURCE				
3		4	1	32N	38E	VALLEY
	Period of Diversion:	JANUARY 1 TO DECEMBER 31				
	Diversion Means:	LIVESTOCK DIRECT FROM SOURCE				
4		NESE	2	32N	38E	VALLEY
	Period of Diversion:	JANUARY 1 TO DECEMBER 31				
	Diversion Means:	LIVESTOCK DIRECT FROM SOURCE				
5		NWSE	2	32N	38E	VALLEY
	Period of Diversion:	JANUARY 1 TO DECEMBER 31				
	Diversion Means:	LIVESTOCK DIRECT FROM SOURCE				
6		SENE	2	32N	38E	VALLEY
	Period of Diversion:	JANUARY 1 TO DECEMBER 31				
	Diversion Means:	LIVESTOCK DIRECT FROM SOURCE				
7		SESW	2	32N	38E	VALLEY
	Period of Diversion:	JANUARY 1 TO DECEMBER 31				
	Diversion Means:	LIVESTOCK DIRECT FROM SOURCE				
8		SWNE	2	32N	38E	VALLEY
	Period of Diversion:	JANUARY 1 TO DECEMBER 31				
	Diversion Means:	LIVESTOCK DIRECT FROM SOURCE				
9		SWSE	2	32N	38E	VALLEY
	Period of Diversion:	JANUARY 1 TO DECEMBER 31				
	Diversion Means:	LIVESTOCK DIRECT FROM SOURCE				
10		1	2	32N	38E	VALLEY
	Period of Diversion:	JANUARY 1 TO DECEMBER 31				
	Diversion Means:	LIVESTOCK DIRECT FROM SOURCE				
11		NENW	11	32N	38E	VALLEY
	Period of Diversion:	JANUARY 1 TO DECEMBER 31				
	Diversion Means:	LIVESTOCK DIRECT FROM SOURCE				
12		NESW	11	32N	38E	VALLEY
	Period of Diversion:	JANUARY 1 TO DECEMBER 31				
	Diversion Means:	LIVESTOCK DIRECT FROM SOURCE				
13		NWSW	11	32N	38E	VALLEY
	Period of Diversion:	JANUARY 1 TO DECEMBER 31				
	Diversion Means:	LIVESTOCK DIRECT FROM SOURCE				
14		SENW	11	32N	38E	VALLEY
	Period of Diversion:	JANUARY 1 TO DECEMBER 31				
	Diversion Means:	LIVESTOCK DIRECT FROM SOURCE				
15		SWNW	11	32N	38E	VALLEY

	Period of Diversion:	JANUARY 1 TO DECEMBER 31				
	Diversion Means:	LIVESTOCK DIRECT FROM SOURCE				
16		SWSW	11	32N	38E	VALLEY
	Period of Diversion:	JANUARY 1 TO DECEMBER 31				
	Diversion Means:	LIVESTOCK DIRECT FROM SOURCE				
17		NWSE	22	33N	38E	VALLEY
	Period of Diversion:	JANUARY 1 TO DECEMBER 31				
	Diversion Means:	LIVESTOCK DIRECT FROM SOURCE				
18		SWSE	22	33N	38E	VALLEY
	Period of Diversion:	JANUARY 1 TO DECEMBER 31				
	Diversion Means:	LIVESTOCK DIRECT FROM SOURCE				
19		NWNE	27	33N	38E	VALLEY
	Period of Diversion:	JANUARY 1 TO DECEMBER 31				
	Diversion Means:	LIVESTOCK DIRECT FROM SOURCE				
20		SENE	27	33N	38E	VALLEY
	Period of Diversion:	JANUARY 1 TO DECEMBER 31				
	Diversion Means:	LIVESTOCK DIRECT FROM SOURCE				
21		SWNE	27	33N	38E	VALLEY
	Period of Diversion:	JANUARY 1 TO DECEMBER 31				
	Diversion Means:	LIVESTOCK DIRECT FROM SOURCE				
22		NESE	34	33N	38E	VALLEY
	Period of Diversion:	JANUARY 1 TO DECEMBER 31				
	Diversion Means:	LIVESTOCK DIRECT FROM SOURCE				
23		NWNE	34	33N	38E	VALLEY
	Period of Diversion:	JANUARY 1 TO DECEMBER 31				
	Diversion Means:	LIVESTOCK DIRECT FROM SOURCE				
24		NWSE	34	33N	38E	VALLEY
	Period of Diversion:	JANUARY 1 TO DECEMBER 31				
	Diversion Means:	LIVESTOCK DIRECT FROM SOURCE				
25		SENE	34	33N	38E	VALLEY
	Period of Diversion:	JANUARY 1 TO DECEMBER 31				
	Diversion Means:	LIVESTOCK DIRECT FROM SOURCE				
26		SESE	34	33N	38E	VALLEY
	Period of Diversion:	JANUARY 1 TO DECEMBER 31				
	Diversion Means:	LIVESTOCK DIRECT FROM SOURCE				
27		SWNE	34	33N	38E	VALLEY
	Period of Diversion:	JANUARY 1 TO DECEMBER 31				
	Diversion Means:	LIVESTOCK DIRECT FROM SOURCE				

28 SWSE 34 33N 38E VALLEY

Period of Diversion: JANUARY 1 TO DECEMBER 31

Diversion Means: LIVESTOCK DIRECT FROM SOURCE

Period of Use: JANUARY 1 TO DECEMBER 31

Place of Use:

<u>ID</u>	<u>Acres</u>	<u>Govt Lot</u>	<u>Qtr Sec</u>	<u>Sec</u>	<u>Twp</u>	<u>Rge</u>	<u>County</u>
1			SWNW	1	32N	38E	VALLEY
2		3		1	32N	38E	VALLEY
3		4		1	32N	38E	VALLEY
4			NESE	2	32N	38E	VALLEY
5			NWSE	2	32N	38E	VALLEY
6			SENE	2	32N	38E	VALLEY
7			SESW	2	32N	38E	VALLEY
8			SWNE	2	32N	38E	VALLEY
9			SWSE	2	32N	38E	VALLEY
10		1		2	32N	38E	VALLEY
11			NENW	11	32N	38E	VALLEY
12			NESW	11	32N	38E	VALLEY
13			NWSW	11	32N	38E	VALLEY
14			SENW	11	32N	38E	VALLEY
15			SWNW	11	32N	38E	VALLEY
16			SWSW	11	32N	38E	VALLEY
17			NWSE	22	33N	38E	VALLEY
18			SWSE	22	33N	38E	VALLEY
19			NWNE	27	33N	38E	VALLEY
20			SENE	27	33N	38E	VALLEY
21			SWNE	27	33N	38E	VALLEY
22			NESE	34	33N	38E	VALLEY
23			NWNE	34	33N	38E	VALLEY
24			NWSE	34	33N	38E	VALLEY
25			SENE	34	33N	38E	VALLEY
26			SESE	34	33N	38E	VALLEY
27			SWNE	34	33N	38E	VALLEY
28			SWSE	34	33N	38E	VALLEY

Remarks:

BLM FILED ELECTRONIC CLAIMS. THIS CLAIM REFERENCES BLM CLAIM ID BLM3880 AND GRAZING ALLOTMENT MT04301.

THE FOLLOWING ISSUES WERE IDENTIFIED BY THE DNRC DURING ITS EXAMINATION OF THIS WATER RIGHT CLAIM.

THIS CLAIM NUMBER WAS NOT INCLUDED IN THE BASIN 40O DECREE ISSUED 05/24/1995.

THE WATER RIGHTS LISTED FOLLOWING THIS STATEMENT WERE FILED BY DIFFERENT PARTIES WHO CLAIM OVERLAPPING PLACES OF USE. 40O 30143238, 40O 30143346, 40O 30136623.

A BETTER UNDERSTANDING OF YOUR CLAIMED WATER RIGHT CAN BE OBTAINED BY COMPARING YOUR RIGHT WITH OTHER CLAIMS IN THE BASIN. FOR EXAMPLE, COMPARE PRIORITY DATES, FLOW RATES, VOLUMES, OR ACRES IRRIGATED. ALSO, YOUR WATER RIGHT MAY BE SUBJECT TO WATER RIGHTS IN ADJOINING SUBBASINS OR BASINS AS WELL AS BEING SUBJECT TO OTHER RIGHTS ON YOUR SOURCE OF SUPPLY. FINALLY, YOUR WATER RIGHT MAY BE SUBJECT TO INDIAN RESERVED AND FEDERAL RESERVED WATER RIGHTS.

COMPLETE DETAILS REGARDING THE DNRC PREPARATION OF THIS INTERLOCUTORY DECREE AND RELATED MATERIALS CAN BE REVIEWED AT THE OFFICE LOCATIONS IDENTIFIED IN THE DOCUMENT ENTITLED "NOTICE OF ENTRY OF INTERLOCUTORY DECREE AND NOTICE OF AVAILABILITY."

SEE GENERAL FINDINGS OF FACT AND CONCLUSIONS OF LAW FOR FURTHER EXPLANATION OF YOUR CLAIMED WATER RIGHT. THESE FINDINGS CAN BE FOUND AS INDICATED IN THE DOCUMENT ENTITLED "NOTICE OF ENTRY OF INTERLOCUTORY DECREE AND NOTICE OF AVAILABILITY." IF YOU NEED OBJECTION FORMS, OR HAVE QUESTIONS ABOUT WATER COURT PROCEDURES OR CHANGES TO YOUR RIGHT, YOU CAN CONTACT THE WATER COURT BY CALLING 1-800-624-3270 (WITHIN MONTANA ONLY) OR 1-406-586-4364, OR BY WRITING TO P.O. BOX 1389, BOZEMAN, MT 59771-1389.

INTERLOCUTORY DECREE
MILK RIVER, BELOW WHITEWATER INCLUDING PORCUPINE CREEK
BASIN 400
ABSTRACT OF WATER RIGHT CLAIM

IMPORTANT NOTICE

YOUR WATER RIGHT AS SHOWN ON THIS ABSTRACT MAY HAVE CHANGES FROM YOUR WATER RIGHT AS CLAIMED OR AMENDED. AN ASTERISK (*) HAS BEEN PLACED NEXT TO EACH ITEM CHANGED BY THE MONTANA WATER COURT OR BY THE DEPARTMENT OF NATURAL RESOURCES AND CONSERVATION (DNRC) DURING THE PREPARATION OF THIS INTERLOCUTORY DECREE. THESE CHANGES ARE AUTHORIZED BY THE MONTANA SUPREME COURT WATER RIGHT CLAIMS EXAMINATION RULES OR BY ORDER OF THE WATER COURT.

OBJECTIONS MAY BE FILED ACCORDING TO THE PROCEDURES OUTLINED IN THE DOCUMENT ENTITLED "NOTICE OF ENTRY OF INTERLOCUTORY DECREE AND NOTICE OF AVAILABILITY."

Water Right Number: 400 30143239 STATEMENT OF CLAIM

Version: 1 -- ORIGINAL RIGHT

Status: ACTIVE

Owners: USA (DEPT OF INTERIOR BUREAU OF LAND MGMT)
5001 SOUTHGATE DR
BILLINGS, MT 59101-4669

Priority Date: JULY 11, 1935

Type of Historical Right: USE

Purpose (Use): STOCK

***Flow Rate:** A SPECIFIC FLOW RATE HAS NOT BEEN DECREED BECAUSE THIS USE CONSISTS OF STOCK DRINKING DIRECTLY FROM THE SOURCE, OR FROM A DITCH SYSTEM. THE FLOW RATE IS LIMITED TO THE MINIMUM AMOUNT HISTORICALLY NECESSARY TO SUSTAIN THIS PURPOSE.

***Volume:** THIS RIGHT INCLUDES THE AMOUNT OF WATER CONSUMPTIVELY USED FOR STOCKWATERING PURPOSES AT THE RATE OF 30 GALLONS PER DAY PER ANIMAL UNIT. ANIMAL UNITS SHALL BE BASED ON REASONABLE CARRYING CAPACITY AND HISTORICAL USE OF THE AREA SERVICED BY THIS WATER SOURCE.

Source Name: CANYON CREEK

Source Type: SURFACE WATER

Point of Diversion and Means of Diversion:

<u>ID</u>	<u>Govt Lot</u>	<u>Qtr Sec</u>	<u>Sec</u>	<u>Twp</u>	<u>Rge</u>	<u>County</u>
1		NESW	3	31N	38E	VALLEY

Period of Diversion: JANUARY 1 TO DECEMBER 31

Diversion Means: LIVESTOCK DIRECT FROM SOURCE

2		SENE	3	31N	38E	VALLEY
---	--	------	---	-----	-----	--------

Period of Diversion: JANUARY 1 TO DECEMBER 31

Diversion Means: LIVESTOCK DIRECT FROM SOURCE

3	SESW	3	31N	38E	VALLEY
Period of Diversion:	JANUARY 1 TO DECEMBER 31				
Diversion Means:	LIVESTOCK DIRECT FROM SOURCE				
4	NENW	10	31N	38E	VALLEY
Period of Diversion:	JANUARY 1 TO DECEMBER 31				
Diversion Means:	LIVESTOCK DIRECT FROM SOURCE				
5	SENE	10	31N	38E	VALLEY
Period of Diversion:	JANUARY 1 TO DECEMBER 31				
Diversion Means:	LIVESTOCK DIRECT FROM SOURCE				
6	NWNW	14	32N	38E	VALLEY
Period of Diversion:	JANUARY 1 TO DECEMBER 31				
Diversion Means:	LIVESTOCK DIRECT FROM SOURCE				
7	NWSW	14	32N	38E	VALLEY
Period of Diversion:	JANUARY 1 TO DECEMBER 31				
Diversion Means:	LIVESTOCK DIRECT FROM SOURCE				
8	SWNW	14	32N	38E	VALLEY
Period of Diversion:	JANUARY 1 TO DECEMBER 31				
Diversion Means:	LIVESTOCK DIRECT FROM SOURCE				
9	SWSW	14	32N	38E	VALLEY
Period of Diversion:	JANUARY 1 TO DECEMBER 31				
Diversion Means:	LIVESTOCK DIRECT FROM SOURCE				
10	NENE	15	32N	38E	VALLEY
Period of Diversion:	JANUARY 1 TO DECEMBER 31				
Diversion Means:	LIVESTOCK DIRECT FROM SOURCE				
11	NWNW	23	32N	38E	VALLEY
Period of Diversion:	JANUARY 1 TO DECEMBER 31				
Diversion Means:	LIVESTOCK DIRECT FROM SOURCE				
12	SWNW	23	32N	38E	VALLEY
Period of Diversion:	JANUARY 1 TO DECEMBER 31				
Diversion Means:	LIVESTOCK DIRECT FROM SOURCE				
13	NWNW	26	32N	38E	VALLEY
Period of Diversion:	JANUARY 1 TO DECEMBER 31				
Diversion Means:	LIVESTOCK DIRECT FROM SOURCE				
14	NENE	34	32N	38E	VALLEY
Period of Diversion:	JANUARY 1 TO DECEMBER 31				
Diversion Means:	LIVESTOCK DIRECT FROM SOURCE				
15	NESW	34	32N	38E	VALLEY
Period of Diversion:	JANUARY 1 TO DECEMBER 31				

Diversion Means: LIVESTOCK DIRECT FROM SOURCE
 16 SENE 34 32N 38E VALLEY
Period of Diversion: JANUARY 1 TO DECEMBER 31
Diversion Means: LIVESTOCK DIRECT FROM SOURCE
 17 SWSE 34 32N 38E VALLEY
Period of Diversion: JANUARY 1 TO DECEMBER 31
Diversion Means: LIVESTOCK DIRECT FROM SOURCE
Period of Use: JANUARY 1 TO DECEMBER 31

Place of Use:

<u>ID</u>	<u>Acres</u>	<u>Govt Lot</u>	<u>Qtr Sec</u>	<u>Sec</u>	<u>Twp</u>	<u>Rge</u>	<u>County</u>
1			NESW	3	31N	38E	VALLEY
2			SENW	3	31N	38E	VALLEY
3			SESW	3	31N	38E	VALLEY
4			NENW	10	31N	38E	VALLEY
5			SENE	10	31N	38E	VALLEY
6			NWNW	14	32N	38E	VALLEY
7			NWSW	14	32N	38E	VALLEY
8			SWNW	14	32N	38E	VALLEY
9			SWSW	14	32N	38E	VALLEY
10			NENE	15	32N	38E	VALLEY
11			NWNW	23	32N	38E	VALLEY
12			SWNW	23	32N	38E	VALLEY
13			NWNW	26	32N	38E	VALLEY
14			NENE	34	32N	38E	VALLEY
15			NESW	34	32N	38E	VALLEY
16			SENE	34	32N	38E	VALLEY
17			SWSE	34	32N	38E	VALLEY

Remarks:

BLM FILED ELECTRONIC CLAIMS. THIS CLAIM REFERENCES BLM CLAIM ID BLM3881 AND GRAZING ALLOTMENT MT04303.

THE FOLLOWING ISSUES WERE IDENTIFIED BY THE DNRC DURING ITS EXAMINATION OF THIS WATER RIGHT CLAIM.
 THIS CLAIM NUMBER WAS NOT INCLUDED IN THE BASIN 40O DECREE ISSUED 05/24/1995.
 THE WATER RIGHTS LISTED FOLLOWING THIS STATEMENT WERE FILED BY DIFFERENT PARTIES WHO CLAIM OVERLAPPING PLACES OF USE. 40O 30137032, 40O 30143239, 40O 30143383.

A BETTER UNDERSTANDING OF YOUR CLAIMED WATER RIGHT CAN BE OBTAINED BY COMPARING YOUR RIGHT WITH OTHER CLAIMS IN THE BASIN. FOR EXAMPLE, COMPARE PRIORITY DATES, FLOW RATES, VOLUMES, OR ACRES IRRIGATED. ALSO, YOUR WATER RIGHT MAY BE SUBJECT TO WATER RIGHTS IN ADJOINING SUBBASINS OR BASINS AS WELL AS BEING SUBJECT TO OTHER RIGHTS ON YOUR SOURCE OF SUPPLY. FINALLY, YOUR WATER RIGHT MAY BE SUBJECT TO INDIAN RESERVED AND FEDERAL RESERVED WATER RIGHTS.

COMPLETE DETAILS REGARDING THE DNRC PREPARATION OF THIS INTERLOCUTORY DECREE AND RELATED MATERIALS CAN BE REVIEWED AT THE OFFICE LOCATIONS IDENTIFIED IN THE DOCUMENT ENTITLED "NOTICE OF ENTRY OF INTERLOCUTORY DECREE AND NOTICE OF AVAILABILITY."

SEE GENERAL FINDINGS OF FACT AND CONCLUSIONS OF LAW FOR FURTHER EXPLANATION OF YOUR CLAIMED WATER RIGHT. THESE FINDINGS CAN BE FOUND AS INDICATED IN THE DOCUMENT ENTITLED "NOTICE OF ENTRY OF INTERLOCUTORY DECREE AND NOTICE OF AVAILABILITY." IF YOU NEED OBJECTION FORMS, OR HAVE QUESTIONS ABOUT WATER COURT PROCEDURES OR CHANGES TO YOUR RIGHT, YOU CAN CONTACT THE WATER COURT BY CALLING 1-800-624-3270 (WITHIN MONTANA ONLY) OR 1-406-586-4364, OR BY WRITING TO P.O. BOX 1389, BOZEMAN, MT 59771-1389.

INTERLOCUTORY DECREE
MILK RIVER, BELOW WHITEWATER INCLUDING PORCUPINE CREEK
BASIN 400
ABSTRACT OF WATER RIGHT CLAIM

IMPORTANT NOTICE

YOUR WATER RIGHT AS SHOWN ON THIS ABSTRACT MAY HAVE CHANGES FROM YOUR WATER RIGHT AS CLAIMED OR AMENDED. AN ASTERISK (*) HAS BEEN PLACED NEXT TO EACH ITEM CHANGED BY THE MONTANA WATER COURT OR BY THE DEPARTMENT OF NATURAL RESOURCES AND CONSERVATION (DNRC) DURING THE PREPARATION OF THIS INTERLOCUTORY DECREE. THESE CHANGES ARE AUTHORIZED BY THE MONTANA SUPREME COURT WATER RIGHT CLAIMS EXAMINATION RULES OR BY ORDER OF THE WATER COURT.

OBJECTIONS MAY BE FILED ACCORDING TO THE PROCEDURES OUTLINED IN THE DOCUMENT ENTITLED "NOTICE OF ENTRY OF INTERLOCUTORY DECREE AND NOTICE OF AVAILABILITY."

Water Right Number: 400 30143240 STATEMENT OF CLAIM

Version: 1 -- ORIGINAL RIGHT

Status: ACTIVE

Owners: USA (DEPT OF INTERIOR BUREAU OF LAND MGMT)
5001 SOUTHGATE DR
BILLINGS, MT 59101-4669

Priority Date: JULY 11, 1935

Type of Historical Right: USE

Purpose (Use): STOCK

***Flow Rate:** A SPECIFIC FLOW RATE HAS NOT BEEN DECREED BECAUSE THIS USE CONSISTS OF STOCK DRINKING DIRECTLY FROM THE SOURCE, OR FROM A DITCH SYSTEM. THE FLOW RATE IS LIMITED TO THE MINIMUM AMOUNT HISTORICALLY NECESSARY TO SUSTAIN THIS PURPOSE.

***Volume:** THIS RIGHT INCLUDES THE AMOUNT OF WATER CONSUMPTIVELY USED FOR STOCKWATERING PURPOSES AT THE RATE OF 30 GALLONS PER DAY PER ANIMAL UNIT. ANIMAL UNITS SHALL BE BASED ON REASONABLE CARRYING CAPACITY AND HISTORICAL USE OF THE AREA SERVICED BY THIS WATER SOURCE.

Source Name: CHAPMAN COULEE

Source Type: SURFACE WATER

Point of Diversion and Means of Diversion:

<u>ID</u>	<u>Govt Lot</u>	<u>Qtr Sec</u>	<u>Sec</u>	<u>Twp</u>	<u>Rge</u>	<u>County</u>
1		NESW	30	30N	39E	VALLEY

Period of Diversion: JANUARY 1 TO DECEMBER 31

Diversion Means: LIVESTOCK DIRECT FROM SOURCE

2		SENE	30	30N	39E	VALLEY
---	--	------	----	-----	-----	--------

Period of Diversion: JANUARY 1 TO DECEMBER 31

Diversion Means: LIVESTOCK DIRECT FROM SOURCE

INTERLOCUTORY DECREE
MILK RIVER, BELOW WHITEWATER INCLUDING PORCUPINE CREEK
BASIN 400
ABSTRACT OF WATER RIGHT CLAIM

IMPORTANT NOTICE

YOUR WATER RIGHT AS SHOWN ON THIS ABSTRACT MAY HAVE CHANGES FROM YOUR WATER RIGHT AS CLAIMED OR AMENDED. AN ASTERISK (*) HAS BEEN PLACED NEXT TO EACH ITEM CHANGED BY THE MONTANA WATER COURT OR BY THE DEPARTMENT OF NATURAL RESOURCES AND CONSERVATION (DNRC) DURING THE PREPARATION OF THIS INTERLOCUTORY DECREE. THESE CHANGES ARE AUTHORIZED BY THE MONTANA SUPREME COURT WATER RIGHT CLAIMS EXAMINATION RULES OR BY ORDER OF THE WATER COURT.

OBJECTIONS MAY BE FILED ACCORDING TO THE PROCEDURES OUTLINED IN THE DOCUMENT ENTITLED "NOTICE OF ENTRY OF INTERLOCUTORY DECREE AND NOTICE OF AVAILABILITY."

Water Right Number: 400 30143241 STATEMENT OF CLAIM

Version: 1 -- ORIGINAL RIGHT

Status: ACTIVE

Owners: USA (DEPT OF INTERIOR BUREAU OF LAND MGMT)
5001 SOUTHGATE DR
BILLINGS, MT 59101-4669

Priority Date: JULY 11, 1935

Type of Historical Right: USE

Purpose (Use): STOCK

***Flow Rate:** A SPECIFIC FLOW RATE HAS NOT BEEN DECREED BECAUSE THIS USE CONSISTS OF STOCK DRINKING DIRECTLY FROM THE SOURCE, OR FROM A DITCH SYSTEM. THE FLOW RATE IS LIMITED TO THE MINIMUM AMOUNT HISTORICALLY NECESSARY TO SUSTAIN THIS PURPOSE.

***Volume:** THIS RIGHT INCLUDES THE AMOUNT OF WATER CONSUMPTIVELY USED FOR STOCKWATERING PURPOSES AT THE RATE OF 30 GALLONS PER DAY PER ANIMAL UNIT. ANIMAL UNITS SHALL BE BASED ON REASONABLE CARRYING CAPACITY AND HISTORICAL USE OF THE AREA SERVICED BY THIS WATER SOURCE.

Source Name: CHAPMAN COULEE

Source Type: SURFACE WATER

Point of Diversion and Means of Diversion:

<u>ID</u>	<u>Govt Lot</u>	<u>Qtr Sec</u>	<u>Sec</u>	<u>Twp</u>	<u>Rge</u>	<u>County</u>
1		SWSE	12	29N	38E	VALLEY

Period of Diversion: JANUARY 1 TO DECEMBER 31

Diversion Means: LIVESTOCK DIRECT FROM SOURCE

2		NENW	13	29N	38E	VALLEY
---	--	------	----	-----	-----	--------

Period of Diversion: JANUARY 1 TO DECEMBER 31

Diversion Means: LIVESTOCK DIRECT FROM SOURCE

3 NWNE 13 29N 38E VALLEY

Period of Diversion: JANUARY 1 TO DECEMBER 31

Diversion Means: LIVESTOCK DIRECT FROM SOURCE

4 NWNW 13 29N 38E VALLEY

Period of Diversion: JANUARY 1 TO DECEMBER 31

Diversion Means: LIVESTOCK DIRECT FROM SOURCE

5 SENW 13 29N 38E VALLEY

Period of Diversion: JANUARY 1 TO DECEMBER 31

Diversion Means: LIVESTOCK DIRECT FROM SOURCE

6 SWNW 13 29N 38E VALLEY

Period of Diversion: JANUARY 1 TO DECEMBER 31

Diversion Means: LIVESTOCK DIRECT FROM SOURCE

Period of Use: JANUARY 1 TO DECEMBER 31

Place of Use:

<u>ID</u>	<u>Acres</u>	<u>Govt Lot</u>	<u>Qtr Sec</u>	<u>Sec</u>	<u>Twp</u>	<u>Rge</u>	<u>County</u>
1			SWSE	12	29N	38E	VALLEY
2			NENW	13	29N	38E	VALLEY
3			NWNE	13	29N	38E	VALLEY
4			NWNW	13	29N	38E	VALLEY
5			SENE	13	29N	38E	VALLEY
6			SWNW	13	29N	38E	VALLEY

Remarks:

BLM FILED ELECTRONIC CLAIMS. THIS CLAIM REFERENCES BLM CLAIM ID BLM3883 AND GRAZING ALLOTMENT MT14117.

THE FOLLOWING ISSUES WERE IDENTIFIED BY THE DNRC DURING ITS EXAMINATION OF THIS WATER RIGHT CLAIM.
 THIS CLAIM NUMBER WAS NOT INCLUDED IN THE BASIN 400 DECREE ISSUED 05/24/1995.

A BETTER UNDERSTANDING OF YOUR CLAIMED WATER RIGHT CAN BE OBTAINED BY COMPARING YOUR RIGHT WITH OTHER CLAIMS IN THE BASIN. FOR EXAMPLE, COMPARE PRIORITY DATES, FLOW RATES, VOLUMES, OR ACRES IRRIGATED. ALSO, YOUR WATER RIGHT MAY BE SUBJECT TO WATER RIGHTS IN ADJOINING SUBBASINS OR BASINS AS WELL AS BEING SUBJECT TO OTHER RIGHTS ON YOUR SOURCE OF SUPPLY. FINALLY, YOUR WATER RIGHT MAY BE SUBJECT TO INDIAN RESERVED AND FEDERAL RESERVED WATER RIGHTS.

COMPLETE DETAILS REGARDING THE DNRC PREPARATION OF THIS INTERLOCUTORY DECREE AND RELATED MATERIALS CAN BE REVIEWED AT THE OFFICE LOCATIONS IDENTIFIED IN THE DOCUMENT ENTITLED "NOTICE OF ENTRY OF INTERLOCUTORY DECREE AND NOTICE OF AVAILABILITY."

SEE GENERAL FINDINGS OF FACT AND CONCLUSIONS OF LAW FOR FURTHER EXPLANATION OF YOUR CLAIMED WATER RIGHT. THESE FINDINGS CAN BE FOUND AS INDICATED IN THE DOCUMENT ENTITLED "NOTICE OF ENTRY OF INTERLOCUTORY DECREE AND NOTICE OF AVAILABILITY." IF YOU NEED OBJECTION FORMS, OR HAVE QUESTIONS ABOUT WATER COURT PROCEDURES OR CHANGES TO YOUR RIGHT, YOU CAN CONTACT THE WATER COURT BY CALLING 1-800-624-3270 (WITHIN MONTANA ONLY) OR 1-406-586-4364, OR BY WRITING TO P.O. BOX 1389, BOZEMAN, MT 59771-1389.

INTERLOCUTORY DECREE
MILK RIVER, BELOW WHITEWATER INCLUDING PORCUPINE CREEK
BASIN 400
ABSTRACT OF WATER RIGHT CLAIM

IMPORTANT NOTICE

YOUR WATER RIGHT AS SHOWN ON THIS ABSTRACT MAY HAVE CHANGES FROM YOUR WATER RIGHT AS CLAIMED OR AMENDED. AN ASTERISK (*) HAS BEEN PLACED NEXT TO EACH ITEM CHANGED BY THE MONTANA WATER COURT OR BY THE DEPARTMENT OF NATURAL RESOURCES AND CONSERVATION (DNRC) DURING THE PREPARATION OF THIS INTERLOCUTORY DECREE. THESE CHANGES ARE AUTHORIZED BY THE MONTANA SUPREME COURT WATER RIGHT CLAIMS EXAMINATION RULES OR BY ORDER OF THE WATER COURT.

OBJECTIONS MAY BE FILED ACCORDING TO THE PROCEDURES OUTLINED IN THE DOCUMENT ENTITLED "NOTICE OF ENTRY OF INTERLOCUTORY DECREE AND NOTICE OF AVAILABILITY."

Water Right Number: 400 30143242 STATEMENT OF CLAIM

Version: 1 -- ORIGINAL RIGHT

Status: ACTIVE

Owners: USA (DEPT OF INTERIOR BUREAU OF LAND MGMT)
5001 SOUTHGATE DR
BILLINGS, MT 59101-4669

Priority Date: JULY 11, 1935

Type of Historical Right: USE

Purpose (Use): STOCK

***Flow Rate:** A SPECIFIC FLOW RATE HAS NOT BEEN DECREED BECAUSE THIS USE CONSISTS OF STOCK DRINKING DIRECTLY FROM THE SOURCE, OR FROM A DITCH SYSTEM. THE FLOW RATE IS LIMITED TO THE MINIMUM AMOUNT HISTORICALLY NECESSARY TO SUSTAIN THIS PURPOSE.

***Volume:** THIS RIGHT INCLUDES THE AMOUNT OF WATER CONSUMPTIVELY USED FOR STOCKWATERING PURPOSES AT THE RATE OF 30 GALLONS PER DAY PER ANIMAL UNIT. ANIMAL UNITS SHALL BE BASED ON REASONABLE CARRYING CAPACITY AND HISTORICAL USE OF THE AREA SERVICED BY THIS WATER SOURCE.

Source Name: CHERRY CREEK

Source Type: SURFACE WATER

Point of Diversion and Means of Diversion:

<u>ID</u>	<u>Govt Lot</u>	<u>Qtr Sec</u>	<u>Sec</u>	<u>Twp</u>	<u>Rge</u>	<u>County</u>
1		SWSW	10	30N	39E	VALLEY

Period of Diversion: JANUARY 1 TO DECEMBER 31

Diversion Means: LIVESTOCK DIRECT FROM SOURCE

2		NWNE	15	30N	39E	VALLEY
---	--	------	----	-----	-----	--------

Period of Diversion: JANUARY 1 TO DECEMBER 31

Diversion Means: LIVESTOCK DIRECT FROM SOURCE

3 SWNE 15 30N 39E VALLEY

Period of Diversion: JANUARY 1 TO DECEMBER 31

Diversion Means: LIVESTOCK DIRECT FROM SOURCE

Period of Use: JANUARY 1 TO DECEMBER 31

Place of Use:

<u>ID</u>	<u>Acres</u>	<u>Govt Lot</u>	<u>Qtr Sec</u>	<u>Sec</u>	<u>Twp</u>	<u>Rge</u>	<u>County</u>
1			SWSW	10	30N	39E	VALLEY
2			NWNE	15	30N	39E	VALLEY
3			SWNE	15	30N	39E	VALLEY

Remarks:

BLM FILED ELECTRONIC CLAIMS. THIS CLAIM REFERENCES BLM CLAIM ID BLM3884 AND GRAZING ALLOTMENT MT14107.

THE FOLLOWING ISSUES WERE IDENTIFIED BY THE DNRC DURING ITS EXAMINATION OF THIS WATER RIGHT CLAIM.

THIS CLAIM NUMBER WAS NOT INCLUDED IN THE BASIN 400 DECREE ISSUED 05/24/1995.

A BETTER UNDERSTANDING OF YOUR CLAIMED WATER RIGHT CAN BE OBTAINED BY COMPARING YOUR RIGHT WITH OTHER CLAIMS IN THE BASIN. FOR EXAMPLE, COMPARE PRIORITY DATES, FLOW RATES, VOLUMES, OR ACRES IRRIGATED. ALSO, YOUR WATER RIGHT MAY BE SUBJECT TO WATER RIGHTS IN ADJOINING SUBBASINS OR BASINS AS WELL AS BEING SUBJECT TO OTHER RIGHTS ON YOUR SOURCE OF SUPPLY. FINALLY, YOUR WATER RIGHT MAY BE SUBJECT TO INDIAN RESERVED AND FEDERAL RESERVED WATER RIGHTS.

COMPLETE DETAILS REGARDING THE DNRC PREPARATION OF THIS INTERLOCUTORY DECREE AND RELATED MATERIALS CAN BE REVIEWED AT THE OFFICE LOCATIONS IDENTIFIED IN THE DOCUMENT ENTITLED "NOTICE OF ENTRY OF INTERLOCUTORY DECREE AND NOTICE OF AVAILABILITY."

SEE GENERAL FINDINGS OF FACT AND CONCLUSIONS OF LAW FOR FURTHER EXPLANATION OF YOUR CLAIMED WATER RIGHT. THESE FINDINGS CAN BE FOUND AS INDICATED IN THE DOCUMENT ENTITLED "NOTICE OF ENTRY OF INTERLOCUTORY DECREE AND NOTICE OF AVAILABILITY." IF YOU NEED OBJECTION FORMS, OR HAVE QUESTIONS ABOUT WATER COURT PROCEDURES OR CHANGES TO YOUR RIGHT, YOU CAN CONTACT THE WATER COURT BY CALLING 1-800-624-3270 (WITHIN MONTANA ONLY) OR 1-406-586-4364, OR BY WRITING TO P.O. BOX 1389, BOZEMAN, MT 59771-1389.

INTERLOCUTORY DECREE
MILK RIVER, BELOW WHITEWATER INCLUDING PORCUPINE CREEK
BASIN 400
ABSTRACT OF WATER RIGHT CLAIM

IMPORTANT NOTICE

YOUR WATER RIGHT AS SHOWN ON THIS ABSTRACT MAY HAVE CHANGES FROM YOUR WATER RIGHT AS CLAIMED OR AMENDED. AN ASTERISK (*) HAS BEEN PLACED NEXT TO EACH ITEM CHANGED BY THE MONTANA WATER COURT OR BY THE DEPARTMENT OF NATURAL RESOURCES AND CONSERVATION (DNRC) DURING THE PREPARATION OF THIS INTERLOCUTORY DECREE. THESE CHANGES ARE AUTHORIZED BY THE MONTANA SUPREME COURT WATER RIGHT CLAIMS EXAMINATION RULES OR BY ORDER OF THE WATER COURT.

OBJECTIONS MAY BE FILED ACCORDING TO THE PROCEDURES OUTLINED IN THE DOCUMENT ENTITLED "NOTICE OF ENTRY OF INTERLOCUTORY DECREE AND NOTICE OF AVAILABILITY."

Water Right Number: 400 30143243 STATEMENT OF CLAIM

Version: 1 -- ORIGINAL RIGHT

Status: ACTIVE

Owners: USA (DEPT OF INTERIOR BUREAU OF LAND MGMT)
5001 SOUTHGATE DR
BILLINGS, MT 59101-4669

Priority Date: JULY 11, 1935

Type of Historical Right: USE

Purpose (Use): STOCK

***Flow Rate:** A SPECIFIC FLOW RATE HAS NOT BEEN DECREED BECAUSE THIS USE CONSISTS OF STOCK DRINKING DIRECTLY FROM THE SOURCE, OR FROM A DITCH SYSTEM. THE FLOW RATE IS LIMITED TO THE MINIMUM AMOUNT HISTORICALLY NECESSARY TO SUSTAIN THIS PURPOSE.

***Volume:** THIS RIGHT INCLUDES THE AMOUNT OF WATER CONSUMPTIVELY USED FOR STOCKWATERING PURPOSES AT THE RATE OF 30 GALLONS PER DAY PER ANIMAL UNIT. ANIMAL UNITS SHALL BE BASED ON REASONABLE CARRYING CAPACITY AND HISTORICAL USE OF THE AREA SERVICED BY THIS WATER SOURCE.

Source Name: CHERRY CREEK

Source Type: SURFACE WATER

Point of Diversion and Means of Diversion:

<u>ID</u>	<u>Govt Lot</u>	<u>Qtr Sec</u>	<u>Sec</u>	<u>Twp</u>	<u>Rge</u>	<u>County</u>
1		NWSE	15	30N	39E	VALLEY

Period of Diversion: JANUARY 1 TO DECEMBER 31

Diversion Means: LIVESTOCK DIRECT FROM SOURCE

2		SESE	15	30N	39E	VALLEY
---	--	------	----	-----	-----	--------

Period of Diversion: JANUARY 1 TO DECEMBER 31

Diversion Means: LIVESTOCK DIRECT FROM SOURCE

Period of Use: JANUARY 1 TO DECEMBER 31

Place of Use:

<u>ID</u>	<u>Acres</u>	<u>Govt Lot</u>	<u>Qtr Sec</u>	<u>Sec</u>	<u>Twp</u>	<u>Rge</u>	<u>County</u>
1			NWSE	15	30N	39E	VALLEY
2			SESE	15	30N	39E	VALLEY

Remarks:

BLM FILED ELECTRONIC CLAIMS. THIS CLAIM REFERENCES BLM CLAIM ID BLM3885 AND GRAZING ALLOTMENT MT14108.

THE FOLLOWING ISSUES WERE IDENTIFIED BY THE DNRC DURING ITS EXAMINATION OF THIS WATER RIGHT CLAIM.

THIS CLAIM NUMBER WAS NOT INCLUDED IN THE BASIN 400 DECREE ISSUED 05/24/1995.

A BETTER UNDERSTANDING OF YOUR CLAIMED WATER RIGHT CAN BE OBTAINED BY COMPARING YOUR RIGHT WITH OTHER CLAIMS IN THE BASIN. FOR EXAMPLE, COMPARE PRIORITY DATES, FLOW RATES, VOLUMES, OR ACRES IRRIGATED. ALSO, YOUR WATER RIGHT MAY BE SUBJECT TO WATER RIGHTS IN ADJOINING SUBBASINS OR BASINS AS WELL AS BEING SUBJECT TO OTHER RIGHTS ON YOUR SOURCE OF SUPPLY. FINALLY, YOUR WATER RIGHT MAY BE SUBJECT TO INDIAN RESERVED AND FEDERAL RESERVED WATER RIGHTS.

COMPLETE DETAILS REGARDING THE DNRC PREPARATION OF THIS INTERLOCUTORY DECREE AND RELATED MATERIALS CAN BE REVIEWED AT THE OFFICE LOCATIONS IDENTIFIED IN THE DOCUMENT ENTITLED "NOTICE OF ENTRY OF INTERLOCUTORY DECREE AND NOTICE OF AVAILABILITY."

SEE GENERAL FINDINGS OF FACT AND CONCLUSIONS OF LAW FOR FURTHER EXPLANATION OF YOUR CLAIMED WATER RIGHT. THESE FINDINGS CAN BE FOUND AS INDICATED IN THE DOCUMENT ENTITLED "NOTICE OF ENTRY OF INTERLOCUTORY DECREE AND NOTICE OF AVAILABILITY." IF YOU NEED OBJECTION FORMS, OR HAVE QUESTIONS ABOUT WATER COURT PROCEDURES OR CHANGES TO YOUR RIGHT, YOU CAN CONTACT THE WATER COURT BY CALLING 1-800-624-3270 (WITHIN MONTANA ONLY) OR 1-406-586-4364, OR BY WRITING TO P.O. BOX 1389, BOZEMAN, MT 59771-1389.

INTERLOCUTORY DECREE
MILK RIVER, BELOW WHITEWATER INCLUDING PORCUPINE CREEK
BASIN 400
ABSTRACT OF WATER RIGHT CLAIM

IMPORTANT NOTICE

YOUR WATER RIGHT AS SHOWN ON THIS ABSTRACT MAY HAVE CHANGES FROM YOUR WATER RIGHT AS CLAIMED OR AMENDED. AN ASTERISK (*) HAS BEEN PLACED NEXT TO EACH ITEM CHANGED BY THE MONTANA WATER COURT OR BY THE DEPARTMENT OF NATURAL RESOURCES AND CONSERVATION (DNRC) DURING THE PREPARATION OF THIS INTERLOCUTORY DECREE. THESE CHANGES ARE AUTHORIZED BY THE MONTANA SUPREME COURT WATER RIGHT CLAIMS EXAMINATION RULES OR BY ORDER OF THE WATER COURT.

OBJECTIONS MAY BE FILED ACCORDING TO THE PROCEDURES OUTLINED IN THE DOCUMENT ENTITLED "NOTICE OF ENTRY OF INTERLOCUTORY DECREE AND NOTICE OF AVAILABILITY."

Water Right Number: 400 30143244 STATEMENT OF CLAIM

Version: 1 -- ORIGINAL RIGHT

Status: ACTIVE

Owners: USA (DEPT OF INTERIOR BUREAU OF LAND MGMT)
5001 SOUTHGATE DR
BILLINGS, MT 59101-4669

Priority Date: JULY 11, 1935

Type of Historical Right: USE

Purpose (Use): STOCK

***Flow Rate:** A SPECIFIC FLOW RATE HAS NOT BEEN DECREED BECAUSE THIS USE CONSISTS OF STOCK DRINKING DIRECTLY FROM THE SOURCE, OR FROM A DITCH SYSTEM. THE FLOW RATE IS LIMITED TO THE MINIMUM AMOUNT HISTORICALLY NECESSARY TO SUSTAIN THIS PURPOSE.

***Volume:** THIS RIGHT INCLUDES THE AMOUNT OF WATER CONSUMPTIVELY USED FOR STOCKWATERING PURPOSES AT THE RATE OF 30 GALLONS PER DAY PER ANIMAL UNIT. ANIMAL UNITS SHALL BE BASED ON REASONABLE CARRYING CAPACITY AND HISTORICAL USE OF THE AREA SERVICED BY THIS WATER SOURCE.

Source Name: CHERRY CREEK

Source Type: SURFACE WATER

Point of Diversion and Means of Diversion:

<u>ID</u>	<u>Govt Lot</u>	<u>Qtr</u>	<u>Sec</u>	<u>Twp</u>	<u>Rge</u>	<u>County</u>
1		NWSE	15	30N	39E	VALLEY

Period of Diversion: JANUARY 1 TO DECEMBER 31

Diversion Means: LIVESTOCK DIRECT FROM SOURCE

2		SWNE	15	30N	39E	VALLEY
---	--	------	----	-----	-----	--------

Period of Diversion: JANUARY 1 TO DECEMBER 31

Diversion Means: LIVESTOCK DIRECT FROM SOURCE

3 SWSE 35 30N 39E VALLEY

Period of Diversion: JANUARY 1 TO DECEMBER 31

Diversion Means: LIVESTOCK DIRECT FROM SOURCE

Period of Use: JANUARY 1 TO DECEMBER 31

Place of Use:

<u>ID</u>	<u>Acres</u>	<u>Govt Lot</u>	<u>Qtr Sec</u>	<u>Sec</u>	<u>Twp</u>	<u>Rge</u>	<u>County</u>
1			NWSE	15	30N	39E	VALLEY
2			SWNE	15	30N	39E	VALLEY
3			SWSE	35	30N	39E	VALLEY

Remarks:

BLM FILED ELECTRONIC CLAIMS. THIS CLAIM REFERENCES BLM CLAIM ID BLM3886 AND GRAZING ALLOTMENT MT14109.

THE FOLLOWING ISSUES WERE IDENTIFIED BY THE DNRC DURING ITS EXAMINATION OF THIS WATER RIGHT CLAIM.

THIS CLAIM NUMBER WAS NOT INCLUDED IN THE BASIN 400 DECREE ISSUED 05/24/1995.

A BETTER UNDERSTANDING OF YOUR CLAIMED WATER RIGHT CAN BE OBTAINED BY COMPARING YOUR RIGHT WITH OTHER CLAIMS IN THE BASIN. FOR EXAMPLE, COMPARE PRIORITY DATES, FLOW RATES, VOLUMES, OR ACRES IRRIGATED. ALSO, YOUR WATER RIGHT MAY BE SUBJECT TO WATER RIGHTS IN ADJOINING SUBBASINS OR BASINS AS WELL AS BEING SUBJECT TO OTHER RIGHTS ON YOUR SOURCE OF SUPPLY. FINALLY, YOUR WATER RIGHT MAY BE SUBJECT TO INDIAN RESERVED AND FEDERAL RESERVED WATER RIGHTS.

COMPLETE DETAILS REGARDING THE DNRC PREPARATION OF THIS INTERLOCUTORY DECREE AND RELATED MATERIALS CAN BE REVIEWED AT THE OFFICE LOCATIONS IDENTIFIED IN THE DOCUMENT ENTITLED "NOTICE OF ENTRY OF INTERLOCUTORY DECREE AND NOTICE OF AVAILABILITY."

SEE GENERAL FINDINGS OF FACT AND CONCLUSIONS OF LAW FOR FURTHER EXPLANATION OF YOUR CLAIMED WATER RIGHT. THESE FINDINGS CAN BE FOUND AS INDICATED IN THE DOCUMENT ENTITLED "NOTICE OF ENTRY OF INTERLOCUTORY DECREE AND NOTICE OF AVAILABILITY." IF YOU NEED OBJECTION FORMS, OR HAVE QUESTIONS ABOUT WATER COURT PROCEDURES OR CHANGES TO YOUR RIGHT, YOU CAN CONTACT THE WATER COURT BY CALLING 1-800-624-3270 (WITHIN MONTANA ONLY) OR 1-406-586-4364, OR BY WRITING TO P.O. BOX 1389, BOZEMAN, MT 59771-1389.

INTERLOCUTORY DECREE
MILK RIVER, BELOW WHITEWATER INCLUDING PORCUPINE CREEK
BASIN 400
ABSTRACT OF WATER RIGHT CLAIM

IMPORTANT NOTICE

YOUR WATER RIGHT AS SHOWN ON THIS ABSTRACT MAY HAVE CHANGES FROM YOUR WATER RIGHT AS CLAIMED OR AMENDED. AN ASTERISK (*) HAS BEEN PLACED NEXT TO EACH ITEM CHANGED BY THE MONTANA WATER COURT OR BY THE DEPARTMENT OF NATURAL RESOURCES AND CONSERVATION (DNRC) DURING THE PREPARATION OF THIS INTERLOCUTORY DECREE. THESE CHANGES ARE AUTHORIZED BY THE MONTANA SUPREME COURT WATER RIGHT CLAIMS EXAMINATION RULES OR BY ORDER OF THE WATER COURT.

OBJECTIONS MAY BE FILED ACCORDING TO THE PROCEDURES OUTLINED IN THE DOCUMENT ENTITLED "NOTICE OF ENTRY OF INTERLOCUTORY DECREE AND NOTICE OF AVAILABILITY."

Water Right Number: 400 30143245 STATEMENT OF CLAIM

Version: 1 -- ORIGINAL RIGHT

Status: ACTIVE

Owners: USA (DEPT OF INTERIOR BUREAU OF LAND MGMT)
5001 SOUTHGATE DR
BILLINGS, MT 59101-4669

Priority Date: JULY 11, 1935

Type of Historical Right: USE

Purpose (Use): STOCK

***Flow Rate:** A SPECIFIC FLOW RATE HAS NOT BEEN DECREED BECAUSE THIS USE CONSISTS OF STOCK DRINKING DIRECTLY FROM THE SOURCE, OR FROM A DITCH SYSTEM. THE FLOW RATE IS LIMITED TO THE MINIMUM AMOUNT HISTORICALLY NECESSARY TO SUSTAIN THIS PURPOSE.

***Volume:** THIS RIGHT INCLUDES THE AMOUNT OF WATER CONSUMPTIVELY USED FOR STOCKWATERING PURPOSES AT THE RATE OF 30 GALLONS PER DAY PER ANIMAL UNIT. ANIMAL UNITS SHALL BE BASED ON REASONABLE CARRYING CAPACITY AND HISTORICAL USE OF THE AREA SERVICED BY THIS WATER SOURCE.

Source Name: CHERRY CREEK

Source Type: SURFACE WATER

Point of Diversion and Means of Diversion:

<u>ID</u>	<u>Govt Lot</u>	<u>Qtr Sec</u>	<u>Sec</u>	<u>Twp</u>	<u>Rge</u>	<u>County</u>
1		NESE	3	30N	39E	VALLEY

Period of Diversion: JANUARY 1 TO DECEMBER 31

Diversion Means: LIVESTOCK DIRECT FROM SOURCE

Period of Use: JANUARY 1 TO DECEMBER 31

Place of Use:

<u>ID</u>	<u>Acres</u>	<u>Govt Lot</u>	<u>Qtr Sec</u>	<u>Sec</u>	<u>Twp</u>	<u>Rge</u>	<u>County</u>
1			NESE	3	30N	39E	VALLEY

Remarks:

BLM FILED ELECTRONIC CLAIMS. THIS CLAIM REFERENCES BLM CLAIM ID BLM3887 AND GRAZING ALLOTMENT MT14110.

THE FOLLOWING ISSUES WERE IDENTIFIED BY THE DNRC DURING ITS EXAMINATION OF THIS WATER RIGHT CLAIM.

THIS CLAIM NUMBER WAS NOT INCLUDED IN THE BASIN 40O DECREE ISSUED 05/24/1995.

A BETTER UNDERSTANDING OF YOUR CLAIMED WATER RIGHT CAN BE OBTAINED BY COMPARING YOUR RIGHT WITH OTHER CLAIMS IN THE BASIN. FOR EXAMPLE, COMPARE PRIORITY DATES, FLOW RATES, VOLUMES, OR ACRES IRRIGATED. ALSO, YOUR WATER RIGHT MAY BE SUBJECT TO WATER RIGHTS IN ADJOINING SUBBASINS OR BASINS AS WELL AS BEING SUBJECT TO OTHER RIGHTS ON YOUR SOURCE OF SUPPLY. FINALLY, YOUR WATER RIGHT MAY BE SUBJECT TO INDIAN RESERVED AND FEDERAL RESERVED WATER RIGHTS.

COMPLETE DETAILS REGARDING THE DNRC PREPARATION OF THIS INTERLOCUTORY DECREE AND RELATED MATERIALS CAN BE REVIEWED AT THE OFFICE LOCATIONS IDENTIFIED IN THE DOCUMENT ENTITLED "NOTICE OF ENTRY OF INTERLOCUTORY DECREE AND NOTICE OF AVAILABILITY."

SEE GENERAL FINDINGS OF FACT AND CONCLUSIONS OF LAW FOR FURTHER EXPLANATION OF YOUR CLAIMED WATER RIGHT. THESE FINDINGS CAN BE FOUND AS INDICATED IN THE DOCUMENT ENTITLED "NOTICE OF ENTRY OF INTERLOCUTORY DECREE AND NOTICE OF AVAILABILITY." IF YOU NEED OBJECTION FORMS, OR HAVE QUESTIONS ABOUT WATER COURT PROCEDURES OR CHANGES TO YOUR RIGHT, YOU CAN CONTACT THE WATER COURT BY CALLING 1-800-624-3270 (WITHIN MONTANA ONLY) OR 1-406-586-4364, OR BY WRITING TO P.O. BOX 1389, BOZEMAN, MT 59771-1389.

INTERLOCUTORY DECREE
MILK RIVER, BELOW WHITEWATER INCLUDING PORCUPINE CREEK
BASIN 400
ABSTRACT OF WATER RIGHT CLAIM

IMPORTANT NOTICE

YOUR WATER RIGHT AS SHOWN ON THIS ABSTRACT MAY HAVE CHANGES FROM YOUR WATER RIGHT AS CLAIMED OR AMENDED. AN ASTERISK (*) HAS BEEN PLACED NEXT TO EACH ITEM CHANGED BY THE MONTANA WATER COURT OR BY THE DEPARTMENT OF NATURAL RESOURCES AND CONSERVATION (DNRC) DURING THE PREPARATION OF THIS INTERLOCUTORY DECREE. THESE CHANGES ARE AUTHORIZED BY THE MONTANA SUPREME COURT WATER RIGHT CLAIMS EXAMINATION RULES OR BY ORDER OF THE WATER COURT.

OBJECTIONS MAY BE FILED ACCORDING TO THE PROCEDURES OUTLINED IN THE DOCUMENT ENTITLED "NOTICE OF ENTRY OF INTERLOCUTORY DECREE AND NOTICE OF AVAILABILITY."

Water Right Number: 400 30143246 STATEMENT OF CLAIM
Version: 1 -- ORIGINAL RIGHT
Status: ACTIVE

Owners: USA (DEPT OF INTERIOR BUREAU OF LAND MGMT)
5001 SOUTHGATE DR
BILLINGS, MT 59101-4669

Priority Date: JULY 11, 1935

Type of Historical Right: USE

Purpose (Use): STOCK

***Flow Rate:** A SPECIFIC FLOW RATE HAS NOT BEEN DECREED BECAUSE THIS USE CONSISTS OF STOCK DRINKING DIRECTLY FROM THE SOURCE, OR FROM A DITCH SYSTEM. THE FLOW RATE IS LIMITED TO THE MINIMUM AMOUNT HISTORICALLY NECESSARY TO SUSTAIN THIS PURPOSE.

***Volume:** THIS RIGHT INCLUDES THE AMOUNT OF WATER CONSUMPTIVELY USED FOR STOCKWATERING PURPOSES AT THE RATE OF 30 GALLONS PER DAY PER ANIMAL UNIT. ANIMAL UNITS SHALL BE BASED ON REASONABLE CARRYING CAPACITY AND HISTORICAL USE OF THE AREA SERVICED BY THIS WATER SOURCE.

Source Name: CORRAL COULEE

Source Type: SURFACE WATER

THE SOURCE INCLUDES UNNAMED TRIBUTARIES OF CORRAL COULEE.

Point of Diversion and Means of Diversion:

<u>ID</u>	<u>Govt Lot</u>	<u>Qtr Sec</u>	<u>Sec</u>	<u>Twp</u>	<u>Rge</u>	<u>County</u>
1		NESE	10	25N	36E	VALLEY

Period of Diversion: JANUARY 1 TO DECEMBER 31

Diversion Means: LIVESTOCK DIRECT FROM SOURCE

2		NWSE	10	25N	36E	VALLEY
---	--	------	----	-----	-----	--------

Period of Diversion: JANUARY 1 TO DECEMBER 31

	Diversion Means:	LIVESTOCK DIRECT FROM SOURCE				
3		SESE	10	25N	36E	VALLEY
	Period of Diversion:	JANUARY 1 TO DECEMBER 31				
	Diversion Means:	LIVESTOCK DIRECT FROM SOURCE				
4		SWSE	10	25N	36E	VALLEY
	Period of Diversion:	JANUARY 1 TO DECEMBER 31				
	Diversion Means:	LIVESTOCK DIRECT FROM SOURCE				
5		SWSW	10	25N	36E	VALLEY
	Period of Diversion:	JANUARY 1 TO DECEMBER 31				
	Diversion Means:	LIVESTOCK DIRECT FROM SOURCE				
6		NESW	11	25N	36E	VALLEY
	Period of Diversion:	JANUARY 1 TO DECEMBER 31				
	Diversion Means:	LIVESTOCK DIRECT FROM SOURCE				
7		NWSW	11	25N	36E	VALLEY
	Period of Diversion:	JANUARY 1 TO DECEMBER 31				
	Diversion Means:	LIVESTOCK DIRECT FROM SOURCE				
8		SESW	11	25N	36E	VALLEY
	Period of Diversion:	JANUARY 1 TO DECEMBER 31				
	Diversion Means:	LIVESTOCK DIRECT FROM SOURCE				
9		SWNW	11	25N	36E	VALLEY
	Period of Diversion:	JANUARY 1 TO DECEMBER 31				
	Diversion Means:	LIVESTOCK DIRECT FROM SOURCE				
10		NENW	14	25N	36E	VALLEY
	Period of Diversion:	JANUARY 1 TO DECEMBER 31				
	Diversion Means:	LIVESTOCK DIRECT FROM SOURCE				
11		NESE	14	25N	36E	VALLEY
	Period of Diversion:	JANUARY 1 TO DECEMBER 31				
	Diversion Means:	LIVESTOCK DIRECT FROM SOURCE				
12		NESW	14	25N	36E	VALLEY
	Period of Diversion:	JANUARY 1 TO DECEMBER 31				
	Diversion Means:	LIVESTOCK DIRECT FROM SOURCE				
13		NWNE	14	25N	36E	VALLEY
	Period of Diversion:	JANUARY 1 TO DECEMBER 31				
	Diversion Means:	LIVESTOCK DIRECT FROM SOURCE				
14		NWSE	14	25N	36E	VALLEY
	Period of Diversion:	JANUARY 1 TO DECEMBER 31				
	Diversion Means:	LIVESTOCK DIRECT FROM SOURCE				
15		SENW	14	25N	36E	VALLEY

	Period of Diversion:	JANUARY 1 TO DECEMBER 31				
	Diversion Means:	LIVESTOCK DIRECT FROM SOURCE				
16		SESE	14	25N	36E	VALLEY
	Period of Diversion:	JANUARY 1 TO DECEMBER 31				
	Diversion Means:	LIVESTOCK DIRECT FROM SOURCE				
17		SWNE	14	25N	36E	VALLEY
	Period of Diversion:	JANUARY 1 TO DECEMBER 31				
	Diversion Means:	LIVESTOCK DIRECT FROM SOURCE				
18		SWNW	14	25N	36E	VALLEY
	Period of Diversion:	JANUARY 1 TO DECEMBER 31				
	Diversion Means:	LIVESTOCK DIRECT FROM SOURCE				
19		SWSE	14	25N	36E	VALLEY
	Period of Diversion:	JANUARY 1 TO DECEMBER 31				
	Diversion Means:	LIVESTOCK DIRECT FROM SOURCE				
20		NENE	15	25N	36E	VALLEY
	Period of Diversion:	JANUARY 1 TO DECEMBER 31				
	Diversion Means:	LIVESTOCK DIRECT FROM SOURCE				
21		NENW	15	25N	36E	VALLEY
	Period of Diversion:	JANUARY 1 TO DECEMBER 31				
	Diversion Means:	LIVESTOCK DIRECT FROM SOURCE				
22		NWNE	15	25N	36E	VALLEY
	Period of Diversion:	JANUARY 1 TO DECEMBER 31				
	Diversion Means:	LIVESTOCK DIRECT FROM SOURCE				
23		NWNW	15	25N	36E	VALLEY
	Period of Diversion:	JANUARY 1 TO DECEMBER 31				
	Diversion Means:	LIVESTOCK DIRECT FROM SOURCE				
24		SWNE	15	25N	36E	VALLEY
	Period of Diversion:	JANUARY 1 TO DECEMBER 31				
	Diversion Means:	LIVESTOCK DIRECT FROM SOURCE				
25		NENE	23	25N	36E	VALLEY
	Period of Diversion:	JANUARY 1 TO DECEMBER 31				
	Diversion Means:	LIVESTOCK DIRECT FROM SOURCE				
26		SENE	23	25N	36E	VALLEY
	Period of Diversion:	JANUARY 1 TO DECEMBER 31				
	Diversion Means:	LIVESTOCK DIRECT FROM SOURCE				
27		SENW	23	25N	36E	VALLEY
	Period of Diversion:	JANUARY 1 TO DECEMBER 31				
	Diversion Means:	LIVESTOCK DIRECT FROM SOURCE				

28	SWNE	23	25N	36E	VALLEY
Period of Diversion:	JANUARY 1 TO DECEMBER 31				
Diversion Means:	LIVESTOCK DIRECT FROM SOURCE				
29	SWNW	23	25N	36E	VALLEY
Period of Diversion:	JANUARY 1 TO DECEMBER 31				
Diversion Means:	LIVESTOCK DIRECT FROM SOURCE				
30	NENW	24	25N	36E	VALLEY
Period of Diversion:	JANUARY 1 TO DECEMBER 31				
Diversion Means:	LIVESTOCK DIRECT FROM SOURCE				
31	NESE	24	25N	36E	VALLEY
Period of Diversion:	JANUARY 1 TO DECEMBER 31				
Diversion Means:	LIVESTOCK DIRECT FROM SOURCE				
32	NWNW	24	25N	36E	VALLEY
Period of Diversion:	JANUARY 1 TO DECEMBER 31				
Diversion Means:	LIVESTOCK DIRECT FROM SOURCE				
33	NWSE	24	25N	36E	VALLEY
Period of Diversion:	JANUARY 1 TO DECEMBER 31				
Diversion Means:	LIVESTOCK DIRECT FROM SOURCE				
34	NWSW	24	25N	36E	VALLEY
Period of Diversion:	JANUARY 1 TO DECEMBER 31				
Diversion Means:	LIVESTOCK DIRECT FROM SOURCE				
35	SENW	24	25N	36E	VALLEY
Period of Diversion:	JANUARY 1 TO DECEMBER 31				
Diversion Means:	LIVESTOCK DIRECT FROM SOURCE				
36	SESE	24	25N	36E	VALLEY
Period of Diversion:	JANUARY 1 TO DECEMBER 31				
Diversion Means:	LIVESTOCK DIRECT FROM SOURCE				
37	SWNE	24	25N	36E	VALLEY
Period of Diversion:	JANUARY 1 TO DECEMBER 31				
Diversion Means:	LIVESTOCK DIRECT FROM SOURCE				
38	SWNW	24	25N	36E	VALLEY
Period of Diversion:	JANUARY 1 TO DECEMBER 31				
Diversion Means:	LIVESTOCK DIRECT FROM SOURCE				
39	NESE	19	25N	37E	VALLEY
Period of Diversion:	JANUARY 1 TO DECEMBER 31				
Diversion Means:	LIVESTOCK DIRECT FROM SOURCE				
40	SESE	19	25N	37E	VALLEY
Period of Diversion:	JANUARY 1 TO DECEMBER 31				

	Diversion Means:	LIVESTOCK DIRECT FROM SOURCE				
41		SESW	19	25N	37E	VALLEY
	Period of Diversion:	JANUARY 1 TO DECEMBER 31				
	Diversion Means:	LIVESTOCK DIRECT FROM SOURCE				
42		SWSE	19	25N	37E	VALLEY
	Period of Diversion:	JANUARY 1 TO DECEMBER 31				
	Diversion Means:	LIVESTOCK DIRECT FROM SOURCE				
43		3	19	25N	37E	VALLEY
	Period of Diversion:	JANUARY 1 TO DECEMBER 31				
	Diversion Means:	LIVESTOCK DIRECT FROM SOURCE				
44		4	19	25N	37E	VALLEY
	Period of Diversion:	JANUARY 1 TO DECEMBER 31				
	Diversion Means:	LIVESTOCK DIRECT FROM SOURCE				
45		SWSW	20	25N	37E	VALLEY
	Period of Diversion:	JANUARY 1 TO DECEMBER 31				
	Diversion Means:	LIVESTOCK DIRECT FROM SOURCE				
46		NENW	29	25N	37E	VALLEY
	Period of Diversion:	JANUARY 1 TO DECEMBER 31				
	Diversion Means:	LIVESTOCK DIRECT FROM SOURCE				
47		NESW	29	25N	37E	VALLEY
	Period of Diversion:	JANUARY 1 TO DECEMBER 31				
	Diversion Means:	LIVESTOCK DIRECT FROM SOURCE				
48		NWNW	29	25N	37E	VALLEY
	Period of Diversion:	JANUARY 1 TO DECEMBER 31				
	Diversion Means:	LIVESTOCK DIRECT FROM SOURCE				
49		SENW	29	25N	37E	VALLEY
	Period of Diversion:	JANUARY 1 TO DECEMBER 31				
	Diversion Means:	LIVESTOCK DIRECT FROM SOURCE				
50		SWNE	29	25N	37E	VALLEY
	Period of Diversion:	JANUARY 1 TO DECEMBER 31				
	Diversion Means:	LIVESTOCK DIRECT FROM SOURCE				
51		SWNW	29	25N	37E	VALLEY
	Period of Diversion:	JANUARY 1 TO DECEMBER 31				
	Diversion Means:	LIVESTOCK DIRECT FROM SOURCE				
52		NENE	30	25N	37E	VALLEY
	Period of Diversion:	JANUARY 1 TO DECEMBER 31				
	Diversion Means:	LIVESTOCK DIRECT FROM SOURCE				
53		NENW	30	25N	37E	VALLEY

Period of Diversion: JANUARY 1 TO DECEMBER 31

Diversion Means: LIVESTOCK DIRECT FROM SOURCE

54 NWNE 30 25N 37E VALLEY

Period of Diversion: JANUARY 1 TO DECEMBER 31

Diversion Means: LIVESTOCK DIRECT FROM SOURCE

Period of Use: JANUARY 1 TO DECEMBER 31

Place of Use:

<u>ID</u>	<u>Acres</u>	<u>Govt Lot</u>	<u>Qtr Sec</u>	<u>Sec</u>	<u>Twp</u>	<u>Rge</u>	<u>County</u>
1			NESE	10	25N	36E	VALLEY
2			NWSE	10	25N	36E	VALLEY
3			SESE	10	25N	36E	VALLEY
4			SWSE	10	25N	36E	VALLEY
5			SWSW	10	25N	36E	VALLEY
6			NESW	11	25N	36E	VALLEY
7			NWSW	11	25N	36E	VALLEY
8			SESW	11	25N	36E	VALLEY
9			SWNW	11	25N	36E	VALLEY
10			NENW	14	25N	36E	VALLEY
11			NESE	14	25N	36E	VALLEY
12			NESW	14	25N	36E	VALLEY
13			NWNE	14	25N	36E	VALLEY
14			NWSE	14	25N	36E	VALLEY
15			SENW	14	25N	36E	VALLEY
16			SESE	14	25N	36E	VALLEY
17			SWNE	14	25N	36E	VALLEY
18			SWNW	14	25N	36E	VALLEY
19			SWSE	14	25N	36E	VALLEY
20			NENE	15	25N	36E	VALLEY
21			NENW	15	25N	36E	VALLEY
22			NWNE	15	25N	36E	VALLEY
23			NWNW	15	25N	36E	VALLEY
24			SWNE	15	25N	36E	VALLEY
25			NENE	23	25N	36E	VALLEY
26			SENE	23	25N	36E	VALLEY
27			SENW	23	25N	36E	VALLEY
28			SWNE	23	25N	36E	VALLEY
29			SWNW	23	25N	36E	VALLEY
30			NENW	24	25N	36E	VALLEY
31			NESE	24	25N	36E	VALLEY
32			NWNW	24	25N	36E	VALLEY
33			NWSE	24	25N	36E	VALLEY
34			NWSW	24	25N	36E	VALLEY
35			SENW	24	25N	36E	VALLEY
36			SESE	24	25N	36E	VALLEY
37			SWNE	24	25N	36E	VALLEY

38			SWNW	24	25N	36E	VALLEY
39			NESE	19	25N	37E	VALLEY
40			SESE	19	25N	37E	VALLEY
41			SESW	19	25N	37E	VALLEY
42			SWSE	19	25N	37E	VALLEY
43		3		19	25N	37E	VALLEY
44		4		19	25N	37E	VALLEY
45			SWSW	20	25N	37E	VALLEY
46			NENW	29	25N	37E	VALLEY
47			NESW	29	25N	37E	VALLEY
48			NWNW	29	25N	37E	VALLEY
49			SENW	29	25N	37E	VALLEY
50			SWNE	29	25N	37E	VALLEY
51			SWNW	29	25N	37E	VALLEY
52			NENE	30	25N	37E	VALLEY
53			NENW	30	25N	37E	VALLEY
54			NWNE	30	25N	37E	VALLEY

Remarks:

BLM FILED ELECTRONIC CLAIMS. THIS CLAIM REFERENCES BLM CLAIM ID BLM3888 AND GRAZING ALLOTMENT MT04590.

THE FOLLOWING ISSUES WERE IDENTIFIED BY THE DNRC DURING ITS EXAMINATION OF THIS WATER RIGHT CLAIM.

THIS CLAIM NUMBER WAS NOT INCLUDED IN THE BASIN 40O DECREE ISSUED 05/24/1995.

A BETTER UNDERSTANDING OF YOUR CLAIMED WATER RIGHT CAN BE OBTAINED BY COMPARING YOUR RIGHT WITH OTHER CLAIMS IN THE BASIN. FOR EXAMPLE, COMPARE PRIORITY DATES, FLOW RATES, VOLUMES, OR ACRES IRRIGATED. ALSO, YOUR WATER RIGHT MAY BE SUBJECT TO WATER RIGHTS IN ADJOINING SUBBASINS OR BASINS AS WELL AS BEING SUBJECT TO OTHER RIGHTS ON YOUR SOURCE OF SUPPLY. FINALLY, YOUR WATER RIGHT MAY BE SUBJECT TO INDIAN RESERVED AND FEDERAL RESERVED WATER RIGHTS.

COMPLETE DETAILS REGARDING THE DNRC PREPARATION OF THIS INTERLOCUTORY DECREE AND RELATED MATERIALS CAN BE REVIEWED AT THE OFFICE LOCATIONS IDENTIFIED IN THE DOCUMENT ENTITLED "NOTICE OF ENTRY OF INTERLOCUTORY DECREE AND NOTICE OF AVAILABILITY."

SEE GENERAL FINDINGS OF FACT AND CONCLUSIONS OF LAW FOR FURTHER EXPLANATION OF YOUR CLAIMED WATER RIGHT. THESE FINDINGS CAN BE FOUND AS INDICATED IN THE DOCUMENT ENTITLED "NOTICE OF ENTRY OF INTERLOCUTORY DECREE AND NOTICE OF AVAILABILITY." IF YOU NEED OBJECTION FORMS, OR HAVE QUESTIONS ABOUT WATER COURT PROCEDURES OR CHANGES TO YOUR RIGHT, YOU CAN CONTACT THE WATER COURT BY CALLING 1-800-624-3270 (WITHIN MONTANA ONLY) OR 1-406-586-4364, OR BY WRITING TO P.O. BOX 1389, BOZEMAN, MT 59771-1389.

INTERLOCUTORY DECREE
MILK RIVER, BELOW WHITEWATER INCLUDING PORCUPINE CREEK
BASIN 400
ABSTRACT OF WATER RIGHT CLAIM

IMPORTANT NOTICE

YOUR WATER RIGHT AS SHOWN ON THIS ABSTRACT MAY HAVE CHANGES FROM YOUR WATER RIGHT AS CLAIMED OR AMENDED. AN ASTERISK (*) HAS BEEN PLACED NEXT TO EACH ITEM CHANGED BY THE MONTANA WATER COURT OR BY THE DEPARTMENT OF NATURAL RESOURCES AND CONSERVATION (DNRC) DURING THE PREPARATION OF THIS INTERLOCUTORY DECREE. THESE CHANGES ARE AUTHORIZED BY THE MONTANA SUPREME COURT WATER RIGHT CLAIMS EXAMINATION RULES OR BY ORDER OF THE WATER COURT.

OBJECTIONS MAY BE FILED ACCORDING TO THE PROCEDURES OUTLINED IN THE DOCUMENT ENTITLED "NOTICE OF ENTRY OF INTERLOCUTORY DECREE AND NOTICE OF AVAILABILITY."

Water Right Number: 400 30143247 STATEMENT OF CLAIM

Version: 1 -- ORIGINAL RIGHT

Status: ACTIVE

Owners: USA (DEPT OF INTERIOR BUREAU OF LAND MGMT)
5001 SOUTHGATE DR
BILLINGS, MT 59101-4669

Priority Date: JULY 11, 1935

Type of Historical Right: USE

Purpose (Use): STOCK

***Flow Rate:** A SPECIFIC FLOW RATE HAS NOT BEEN DECREED BECAUSE THIS USE CONSISTS OF STOCK DRINKING DIRECTLY FROM THE SOURCE, OR FROM A DITCH SYSTEM. THE FLOW RATE IS LIMITED TO THE MINIMUM AMOUNT HISTORICALLY NECESSARY TO SUSTAIN THIS PURPOSE.

***Volume:** THIS RIGHT INCLUDES THE AMOUNT OF WATER CONSUMPTIVELY USED FOR STOCKWATERING PURPOSES AT THE RATE OF 30 GALLONS PER DAY PER ANIMAL UNIT. ANIMAL UNITS SHALL BE BASED ON REASONABLE CARRYING CAPACITY AND HISTORICAL USE OF THE AREA SERVICED BY THIS WATER SOURCE.

Source Name: COYOTE CREEK

Source Type: SURFACE WATER

Point of Diversion and Means of Diversion:

<u>ID</u>	<u>Govt Lot</u>	<u>Qtr Sec</u>	<u>Sec</u>	<u>Twp</u>	<u>Rge</u>	<u>County</u>
1		NENW	10	27N	38E	VALLEY

Period of Diversion: JANUARY 1 TO DECEMBER 31

Diversion Means: LIVESTOCK DIRECT FROM SOURCE

2		NWNE	10	27N	38E	VALLEY
---	--	------	----	-----	-----	--------

Period of Diversion: JANUARY 1 TO DECEMBER 31

Diversion Means: LIVESTOCK DIRECT FROM SOURCE

3	NWNW	10	27N	38E	VALLEY
Period of Diversion:	JANUARY 1 TO DECEMBER 31				
Diversion Means:	LIVESTOCK DIRECT FROM SOURCE				
4	SWNE	10	27N	38E	VALLEY
Period of Diversion:	JANUARY 1 TO DECEMBER 31				
Diversion Means:	LIVESTOCK DIRECT FROM SOURCE				
5	NWSW	11	27N	38E	VALLEY
Period of Diversion:	JANUARY 1 TO DECEMBER 31				
Diversion Means:	LIVESTOCK DIRECT FROM SOURCE				
6	SESW	11	27N	38E	VALLEY
Period of Diversion:	JANUARY 1 TO DECEMBER 31				
Diversion Means:	LIVESTOCK DIRECT FROM SOURCE				
7	SWSW	11	27N	38E	VALLEY
Period of Diversion:	JANUARY 1 TO DECEMBER 31				
Diversion Means:	LIVESTOCK DIRECT FROM SOURCE				
8	NENW	14	27N	38E	VALLEY
Period of Diversion:	JANUARY 1 TO DECEMBER 31				
Diversion Means:	LIVESTOCK DIRECT FROM SOURCE				
9	SENW	14	27N	38E	VALLEY
Period of Diversion:	JANUARY 1 TO DECEMBER 31				
Diversion Means:	LIVESTOCK DIRECT FROM SOURCE				

Period of Use: JANUARY 1 TO DECEMBER 31

Place of Use:

<u>ID</u>	<u>Acres</u>	<u>Govt Lot</u>	<u>Qtr Sec</u>	<u>Sec</u>	<u>Twp</u>	<u>Rge</u>	<u>County</u>
1			NENW	10	27N	38E	VALLEY
2			NWNE	10	27N	38E	VALLEY
3			NWNW	10	27N	38E	VALLEY
4			SWNE	10	27N	38E	VALLEY
5			NWSW	11	27N	38E	VALLEY
6			SESW	11	27N	38E	VALLEY
7			SWSW	11	27N	38E	VALLEY
8			NENW	14	27N	38E	VALLEY
9			SENW	14	27N	38E	VALLEY

Remarks:

BLM FILED ELECTRONIC CLAIMS. THIS CLAIM REFERENCES BLM CLAIM ID BLM3889 AND GRAZING ALLOTMENT MT04563.

THE FOLLOWING ISSUES WERE IDENTIFIED BY THE DNRC DURING ITS EXAMINATION OF THIS WATER RIGHT CLAIM.

THIS CLAIM NUMBER WAS NOT INCLUDED IN THE BASIN 40O DECREE ISSUED 05/24/1995.

A BETTER UNDERSTANDING OF YOUR CLAIMED WATER RIGHT CAN BE OBTAINED BY COMPARING YOUR RIGHT WITH OTHER CLAIMS IN THE BASIN. FOR EXAMPLE, COMPARE PRIORITY DATES, FLOW RATES, VOLUMES, OR ACRES IRRIGATED. ALSO, YOUR WATER RIGHT MAY BE SUBJECT TO WATER RIGHTS IN ADJOINING SUBBASINS OR BASINS AS WELL AS BEING SUBJECT TO OTHER RIGHTS ON YOUR SOURCE OF SUPPLY. FINALLY, YOUR WATER RIGHT MAY BE SUBJECT TO INDIAN RESERVED AND FEDERAL RESERVED WATER RIGHTS.

COMPLETE DETAILS REGARDING THE DNRC PREPARATION OF THIS INTERLOCUTORY DECREE AND RELATED MATERIALS CAN BE REVIEWED AT THE OFFICE LOCATIONS IDENTIFIED IN THE DOCUMENT ENTITLED "NOTICE OF ENTRY OF INTERLOCUTORY DECREE AND NOTICE OF AVAILABILITY."

SEE GENERAL FINDINGS OF FACT AND CONCLUSIONS OF LAW FOR FURTHER EXPLANATION OF YOUR CLAIMED WATER RIGHT. THESE FINDINGS CAN BE FOUND AS INDICATED IN THE DOCUMENT ENTITLED "NOTICE OF ENTRY OF INTERLOCUTORY DECREE AND NOTICE OF AVAILABILITY." IF YOU NEED OBJECTION FORMS, OR HAVE QUESTIONS ABOUT WATER COURT PROCEDURES OR CHANGES TO YOUR RIGHT, YOU CAN CONTACT THE WATER COURT BY CALLING 1-800-624-3270 (WITHIN MONTANA ONLY) OR 1-406-586-4364, OR BY WRITING TO P.O. BOX 1389, BOZEMAN, MT 59771-1389.

INTERLOCUTORY DECREE
MILK RIVER, BELOW WHITEWATER INCLUDING PORCUPINE CREEK
BASIN 400
ABSTRACT OF WATER RIGHT CLAIM

IMPORTANT NOTICE

YOUR WATER RIGHT AS SHOWN ON THIS ABSTRACT MAY HAVE CHANGES FROM YOUR WATER RIGHT AS CLAIMED OR AMENDED. AN ASTERISK (*) HAS BEEN PLACED NEXT TO EACH ITEM CHANGED BY THE MONTANA WATER COURT OR BY THE DEPARTMENT OF NATURAL RESOURCES AND CONSERVATION (DNRC) DURING THE PREPARATION OF THIS INTERLOCUTORY DECREE. THESE CHANGES ARE AUTHORIZED BY THE MONTANA SUPREME COURT WATER RIGHT CLAIMS EXAMINATION RULES OR BY ORDER OF THE WATER COURT.

OBJECTIONS MAY BE FILED ACCORDING TO THE PROCEDURES OUTLINED IN THE DOCUMENT ENTITLED "NOTICE OF ENTRY OF INTERLOCUTORY DECREE AND NOTICE OF AVAILABILITY."

Water Right Number: 400 30143248 STATEMENT OF CLAIM

Version: 1 -- ORIGINAL RIGHT

Status: ACTIVE

Owners: USA (DEPT OF INTERIOR BUREAU OF LAND MGMT)
5001 SOUTHGATE DR
BILLINGS, MT 59101-4669

Priority Date: JULY 11, 1935

Type of Historical Right: USE

Purpose (Use): STOCK

***Flow Rate:** A SPECIFIC FLOW RATE HAS NOT BEEN DECREED BECAUSE THIS USE CONSISTS OF STOCK DRINKING DIRECTLY FROM THE SOURCE, OR FROM A DITCH SYSTEM. THE FLOW RATE IS LIMITED TO THE MINIMUM AMOUNT HISTORICALLY NECESSARY TO SUSTAIN THIS PURPOSE.

***Volume:** THIS RIGHT INCLUDES THE AMOUNT OF WATER CONSUMPTIVELY USED FOR STOCKWATERING PURPOSES AT THE RATE OF 30 GALLONS PER DAY PER ANIMAL UNIT. ANIMAL UNITS SHALL BE BASED ON REASONABLE CARRYING CAPACITY AND HISTORICAL USE OF THE AREA SERVICED BY THIS WATER SOURCE.

Source Name: COYOTE CREEK

Source Type: SURFACE WATER

Point of Diversion and Means of Diversion:

<u>ID</u>	<u>Govt Lot</u>	<u>Qtr Sec</u>	<u>Sec</u>	<u>Twp</u>	<u>Rge</u>	<u>County</u>
1		SWSW	13	27N	38E	VALLEY

Period of Diversion: JANUARY 1 TO DECEMBER 31

Diversion Means: LIVESTOCK DIRECT FROM SOURCE

2		NESE	14	27N	38E	VALLEY
---	--	------	----	-----	-----	--------

Period of Diversion: JANUARY 1 TO DECEMBER 31

Diversion Means: LIVESTOCK DIRECT FROM SOURCE

3	NWSE	14	27N	38E	VALLEY
Period of Diversion:	JANUARY 1 TO DECEMBER 31				
Diversion Means:	LIVESTOCK DIRECT FROM SOURCE				
4	SENW	14	27N	38E	VALLEY
Period of Diversion:	JANUARY 1 TO DECEMBER 31				
Diversion Means:	LIVESTOCK DIRECT FROM SOURCE				
5	SESE	14	27N	38E	VALLEY
Period of Diversion:	JANUARY 1 TO DECEMBER 31				
Diversion Means:	LIVESTOCK DIRECT FROM SOURCE				
6	NWNW	24	27N	38E	VALLEY
Period of Diversion:	JANUARY 1 TO DECEMBER 31				
Diversion Means:	LIVESTOCK DIRECT FROM SOURCE				
7	SESE	24	27N	38E	VALLEY
Period of Diversion:	JANUARY 1 TO DECEMBER 31				
Diversion Means:	LIVESTOCK DIRECT FROM SOURCE				
8	NENE	25	27N	38E	VALLEY
Period of Diversion:	JANUARY 1 TO DECEMBER 31				
Diversion Means:	LIVESTOCK DIRECT FROM SOURCE				
9	NESW	30	27N	39E	VALLEY
Period of Diversion:	JANUARY 1 TO DECEMBER 31				
Diversion Means:	LIVESTOCK DIRECT FROM SOURCE				
10	NWSE	30	27N	39E	VALLEY
Period of Diversion:	JANUARY 1 TO DECEMBER 31				
Diversion Means:	LIVESTOCK DIRECT FROM SOURCE				
11	SENW	30	27N	39E	VALLEY
Period of Diversion:	JANUARY 1 TO DECEMBER 31				
Diversion Means:	LIVESTOCK DIRECT FROM SOURCE				
12	SESW	30	27N	39E	VALLEY
Period of Diversion:	JANUARY 1 TO DECEMBER 31				
Diversion Means:	LIVESTOCK DIRECT FROM SOURCE				
13	SWSE	30	27N	39E	VALLEY
Period of Diversion:	JANUARY 1 TO DECEMBER 31				
Diversion Means:	LIVESTOCK DIRECT FROM SOURCE				
14	1	30	27N	39E	VALLEY
Period of Diversion:	JANUARY 1 TO DECEMBER 31				
Diversion Means:	LIVESTOCK DIRECT FROM SOURCE				
15	2	30	27N	39E	VALLEY
Period of Diversion:	JANUARY 1 TO DECEMBER 31				

Diversion Means: LIVESTOCK DIRECT FROM SOURCE
 16 NENW 31 27N 39E VALLEY
Period of Diversion: JANUARY 1 TO DECEMBER 31
Diversion Means: LIVESTOCK DIRECT FROM SOURCE
 17 NWNE 31 27N 39E VALLEY
Period of Diversion: JANUARY 1 TO DECEMBER 31
Diversion Means: LIVESTOCK DIRECT FROM SOURCE
 18 SENW 31 27N 39E VALLEY
Period of Diversion: JANUARY 1 TO DECEMBER 31
Diversion Means: LIVESTOCK DIRECT FROM SOURCE
Period of Use: JANUARY 1 TO DECEMBER 31

Place of Use:

<u>ID</u>	<u>Acres</u>	<u>Govt Lot</u>	<u>Qtr Sec</u>	<u>Sec</u>	<u>Twp</u>	<u>Rge</u>	<u>County</u>
1			SWSW	13	27N	38E	VALLEY
2			NESE	14	27N	38E	VALLEY
3			NWSE	14	27N	38E	VALLEY
4			SENE	14	27N	38E	VALLEY
5			SESE	14	27N	38E	VALLEY
6			NWNW	24	27N	38E	VALLEY
7			SESE	24	27N	38E	VALLEY
8			NENE	25	27N	38E	VALLEY
9			NESW	30	27N	39E	VALLEY
10			NWSE	30	27N	39E	VALLEY
11			SENE	30	27N	39E	VALLEY
12			SESW	30	27N	39E	VALLEY
13			SWSE	30	27N	39E	VALLEY
14		1		30	27N	39E	VALLEY
15		2		30	27N	39E	VALLEY
16			NENW	31	27N	39E	VALLEY
17			NWNE	31	27N	39E	VALLEY
18			SENE	31	27N	39E	VALLEY

Remarks:

BLM FILED ELECTRONIC CLAIMS. THIS CLAIM REFERENCES BLM CLAIM ID BLM3890 AND GRAZING ALLOTMENT MT04574.

THE FOLLOWING ISSUES WERE IDENTIFIED BY THE DNRC DURING ITS EXAMINATION OF THIS WATER RIGHT CLAIM.
 THIS CLAIM NUMBER WAS NOT INCLUDED IN THE BASIN 40O DECREE ISSUED 05/24/1995.

A BETTER UNDERSTANDING OF YOUR CLAIMED WATER RIGHT CAN BE OBTAINED BY COMPARING YOUR RIGHT WITH OTHER CLAIMS IN THE BASIN. FOR EXAMPLE, COMPARE PRIORITY DATES, FLOW RATES, VOLUMES, OR ACRES IRRIGATED. ALSO, YOUR WATER RIGHT MAY BE SUBJECT TO WATER RIGHTS IN ADJOINING SUBBASINS OR BASINS AS WELL AS BEING SUBJECT TO OTHER RIGHTS ON YOUR SOURCE OF SUPPLY. FINALLY, YOUR WATER RIGHT MAY BE SUBJECT TO INDIAN RESERVED AND FEDERAL RESERVED WATER RIGHTS.

COMPLETE DETAILS REGARDING THE DNRC PREPARATION OF THIS INTERLOCUTORY DECREE AND RELATED MATERIALS CAN BE REVIEWED AT THE OFFICE LOCATIONS IDENTIFIED IN THE DOCUMENT ENTITLED "NOTICE OF ENTRY OF INTERLOCUTORY DECREE AND NOTICE OF AVAILABILITY."

SEE GENERAL FINDINGS OF FACT AND CONCLUSIONS OF LAW FOR FURTHER EXPLANATION OF YOUR CLAIMED WATER RIGHT. THESE FINDINGS CAN BE FOUND AS INDICATED IN THE DOCUMENT ENTITLED "NOTICE OF ENTRY OF INTERLOCUTORY DECREE AND NOTICE OF AVAILABILITY." IF YOU NEED OBJECTION FORMS, OR HAVE QUESTIONS ABOUT WATER COURT PROCEDURES OR CHANGES TO YOUR RIGHT, YOU CAN CONTACT THE WATER COURT BY CALLING 1-800-624-3270 (WITHIN MONTANA ONLY) OR 1-406-586-4364, OR BY WRITING TO P.O. BOX 1389, BOZEMAN, MT 59771-1389.

INTERLOCUTORY DECREE
MILK RIVER, BELOW WHITEWATER INCLUDING PORCUPINE CREEK
BASIN 400
ABSTRACT OF WATER RIGHT CLAIM

IMPORTANT NOTICE

YOUR WATER RIGHT AS SHOWN ON THIS ABSTRACT MAY HAVE CHANGES FROM YOUR WATER RIGHT AS CLAIMED OR AMENDED. AN ASTERISK (*) HAS BEEN PLACED NEXT TO EACH ITEM CHANGED BY THE MONTANA WATER COURT OR BY THE DEPARTMENT OF NATURAL RESOURCES AND CONSERVATION (DNRC) DURING THE PREPARATION OF THIS INTERLOCUTORY DECREE. THESE CHANGES ARE AUTHORIZED BY THE MONTANA SUPREME COURT WATER RIGHT CLAIMS EXAMINATION RULES OR BY ORDER OF THE WATER COURT.

OBJECTIONS MAY BE FILED ACCORDING TO THE PROCEDURES OUTLINED IN THE DOCUMENT ENTITLED "NOTICE OF ENTRY OF INTERLOCUTORY DECREE AND NOTICE OF AVAILABILITY."

Water Right Number: 400 30143249 STATEMENT OF CLAIM

Version: 1 -- ORIGINAL RIGHT

Status: ACTIVE

Owners: USA (DEPT OF INTERIOR BUREAU OF LAND MGMT)
5001 SOUTHGATE DR
BILLINGS, MT 59101-4669

Priority Date: JULY 11, 1935

Type of Historical Right: USE

Purpose (Use): STOCK

***Flow Rate:** A SPECIFIC FLOW RATE HAS NOT BEEN DECREED BECAUSE THIS USE CONSISTS OF STOCK DRINKING DIRECTLY FROM THE SOURCE, OR FROM A DITCH SYSTEM. THE FLOW RATE IS LIMITED TO THE MINIMUM AMOUNT HISTORICALLY NECESSARY TO SUSTAIN THIS PURPOSE.

***Volume:** THIS RIGHT INCLUDES THE AMOUNT OF WATER CONSUMPTIVELY USED FOR STOCKWATERING PURPOSES AT THE RATE OF 30 GALLONS PER DAY PER ANIMAL UNIT. ANIMAL UNITS SHALL BE BASED ON REASONABLE CARRYING CAPACITY AND HISTORICAL USE OF THE AREA SERVICED BY THIS WATER SOURCE.

Source Name: COYOTE CREEK

Source Type: SURFACE WATER

Point of Diversion and Means of Diversion:

<u>ID</u>	<u>Govt Lot</u>	<u>Qtr Sec</u>	<u>Sec</u>	<u>Twp</u>	<u>Rge</u>	<u>County</u>
1		SE	4	26N	39E	VALLEY

Period of Diversion: JANUARY 1 TO DECEMBER 31

Diversion Means: LIVESTOCK DIRECT FROM SOURCE

2		SW	4	26N	39E	VALLEY
---	--	----	---	-----	-----	--------

Period of Diversion: JANUARY 1 TO DECEMBER 31

Diversion Means: LIVESTOCK DIRECT FROM SOURCE

3	3	4	26N	39E	VALLEY
Period of Diversion:	JANUARY 1 TO DECEMBER 31				
Diversion Means:	LIVESTOCK DIRECT FROM SOURCE				
4	4	4	26N	39E	VALLEY
Period of Diversion:	JANUARY 1 TO DECEMBER 31				
Diversion Means:	LIVESTOCK DIRECT FROM SOURCE				
5	1	5	26N	39E	VALLEY
Period of Diversion:	JANUARY 1 TO DECEMBER 31				
Diversion Means:	LIVESTOCK DIRECT FROM SOURCE				
6	NESE	31	27N	39E	VALLEY
Period of Diversion:	JANUARY 1 TO DECEMBER 31				
Diversion Means:	LIVESTOCK DIRECT FROM SOURCE				
7	NWSE	31	27N	39E	VALLEY
Period of Diversion:	JANUARY 1 TO DECEMBER 31				
Diversion Means:	LIVESTOCK DIRECT FROM SOURCE				
8	SENE	31	27N	39E	VALLEY
Period of Diversion:	JANUARY 1 TO DECEMBER 31				
Diversion Means:	LIVESTOCK DIRECT FROM SOURCE				
9	SWNE	31	27N	39E	VALLEY
Period of Diversion:	JANUARY 1 TO DECEMBER 31				
Diversion Means:	LIVESTOCK DIRECT FROM SOURCE				
10	NESW	32	27N	39E	VALLEY
Period of Diversion:	JANUARY 1 TO DECEMBER 31				
Diversion Means:	LIVESTOCK DIRECT FROM SOURCE				
11	NWSW	32	27N	39E	VALLEY
Period of Diversion:	JANUARY 1 TO DECEMBER 31				
Diversion Means:	LIVESTOCK DIRECT FROM SOURCE				
12	SESE	32	27N	39E	VALLEY
Period of Diversion:	JANUARY 1 TO DECEMBER 31				
Diversion Means:	LIVESTOCK DIRECT FROM SOURCE				
13	SWSE	32	27N	39E	VALLEY
Period of Diversion:	JANUARY 1 TO DECEMBER 31				
Diversion Means:	LIVESTOCK DIRECT FROM SOURCE				
14	SWSW	32	27N	39E	VALLEY
Period of Diversion:	JANUARY 1 TO DECEMBER 31				
Diversion Means:	LIVESTOCK DIRECT FROM SOURCE				
Period of Use:	JANUARY 1 TO DECEMBER 31				

Place of Use:

<u>ID</u>	<u>Acres</u>	<u>Govt Lot</u>	<u>Qtr Sec</u>	<u>Sec</u>	<u>Twp</u>	<u>Rge</u>	<u>County</u>
1			SENW	4	26N	39E	VALLEY
2			SWNW	4	26N	39E	VALLEY
3		3		4	26N	39E	VALLEY
4		4		4	26N	39E	VALLEY
5		1		5	26N	39E	VALLEY
6			NESE	31	27N	39E	VALLEY
7			NWSE	31	27N	39E	VALLEY
8			SENW	31	27N	39E	VALLEY
9			SWNE	31	27N	39E	VALLEY
10			NESW	32	27N	39E	VALLEY
11			NWSW	32	27N	39E	VALLEY
12			SESE	32	27N	39E	VALLEY
13			SWSE	32	27N	39E	VALLEY
14			SWSW	32	27N	39E	VALLEY

Remarks:

BLM FILED ELECTRONIC CLAIMS. THIS CLAIM REFERENCES BLM CLAIM ID BLM3891 AND GRAZING ALLOTMENT MT04583.

THE FOLLOWING ISSUES WERE IDENTIFIED BY THE DNRC DURING ITS EXAMINATION OF THIS WATER RIGHT CLAIM.

THIS CLAIM NUMBER WAS NOT INCLUDED IN THE BASIN 40O DECREE ISSUED 05/24/1995.

A BETTER UNDERSTANDING OF YOUR CLAIMED WATER RIGHT CAN BE OBTAINED BY COMPARING YOUR RIGHT WITH OTHER CLAIMS IN THE BASIN. FOR EXAMPLE, COMPARE PRIORITY DATES, FLOW RATES, VOLUMES, OR ACRES IRRIGATED. ALSO, YOUR WATER RIGHT MAY BE SUBJECT TO WATER RIGHTS IN ADJOINING SUBBASINS OR BASINS AS WELL AS BEING SUBJECT TO OTHER RIGHTS ON YOUR SOURCE OF SUPPLY. FINALLY, YOUR WATER RIGHT MAY BE SUBJECT TO INDIAN RESERVED AND FEDERAL RESERVED WATER RIGHTS.

COMPLETE DETAILS REGARDING THE DNRC PREPARATION OF THIS INTERLOCUTORY DECREE AND RELATED MATERIALS CAN BE REVIEWED AT THE OFFICE LOCATIONS IDENTIFIED IN THE DOCUMENT ENTITLED "NOTICE OF ENTRY OF INTERLOCUTORY DECREE AND NOTICE OF AVAILABILITY."

SEE GENERAL FINDINGS OF FACT AND CONCLUSIONS OF LAW FOR FURTHER EXPLANATION OF YOUR CLAIMED WATER RIGHT. THESE FINDINGS CAN BE FOUND AS INDICATED IN THE DOCUMENT ENTITLED "NOTICE OF ENTRY OF INTERLOCUTORY DECREE AND NOTICE OF AVAILABILITY." IF YOU NEED OBJECTION FORMS, OR HAVE QUESTIONS ABOUT WATER COURT PROCEDURES OR CHANGES TO YOUR RIGHT, YOU CAN CONTACT THE WATER COURT BY CALLING 1-800-624-3270 (WITHIN MONTANA ONLY) OR 1-406-586-4364, OR BY WRITING TO P.O. BOX 1389, BOZEMAN, MT 59771-1389.

**INTERLOCUTORY DECREE
MILK RIVER, BELOW WHITEWATER INCLUDING PORCUPINE CREEK
BASIN 400
ABSTRACT OF WATER RIGHT CLAIM**

IMPORTANT NOTICE

YOUR WATER RIGHT AS SHOWN ON THIS ABSTRACT MAY HAVE CHANGES FROM YOUR WATER RIGHT AS CLAIMED OR AMENDED. AN ASTERISK (*) HAS BEEN PLACED NEXT TO EACH ITEM CHANGED BY THE MONTANA WATER COURT OR BY THE DEPARTMENT OF NATURAL RESOURCES AND CONSERVATION (DNRC) DURING THE PREPARATION OF THIS INTERLOCUTORY DECREE. THESE CHANGES ARE AUTHORIZED BY THE MONTANA SUPREME COURT WATER RIGHT CLAIMS EXAMINATION RULES OR BY ORDER OF THE WATER COURT.

OBJECTIONS MAY BE FILED ACCORDING TO THE PROCEDURES OUTLINED IN THE DOCUMENT ENTITLED "NOTICE OF ENTRY OF INTERLOCUTORY DECREE AND NOTICE OF AVAILABILITY."

Water Right Number: 400 30143250 STATEMENT OF CLAIM

Version: 1 -- ORIGINAL RIGHT

Status: ACTIVE

Owners: USA (DEPT OF INTERIOR BUREAU OF LAND MGMT)
5001 SOUTHGATE DR
BILLINGS, MT 59101-4669

Priority Date: JULY 11, 1935

Type of Historical Right: USE

Purpose (Use): STOCK

***Flow Rate:** A SPECIFIC FLOW RATE HAS NOT BEEN DECREED BECAUSE THIS USE CONSISTS OF STOCK DRINKING DIRECTLY FROM THE SOURCE, OR FROM A DITCH SYSTEM. THE FLOW RATE IS LIMITED TO THE MINIMUM AMOUNT HISTORICALLY NECESSARY TO SUSTAIN THIS PURPOSE.

***Volume:** THIS RIGHT INCLUDES THE AMOUNT OF WATER CONSUMPTIVELY USED FOR STOCKWATERING PURPOSES AT THE RATE OF 30 GALLONS PER DAY PER ANIMAL UNIT. ANIMAL UNITS SHALL BE BASED ON REASONABLE CARRYING CAPACITY AND HISTORICAL USE OF THE AREA SERVICED BY THIS WATER SOURCE.

Source Name: CROOKED CREEK

Source Type: SURFACE WATER

Point of Diversion and Means of Diversion:

<u>ID</u>	<u>Govt Lot</u>	<u>Qtr</u>	<u>Sec</u>	<u>Twp</u>	<u>Rge</u>	<u>County</u>
1		NESE	13	31N	38E	VALLEY

Period of Diversion: JANUARY 1 TO DECEMBER 31

Diversion Means: LIVESTOCK DIRECT FROM SOURCE

2		NWSW	13	31N	38E	VALLEY
---	--	------	----	-----	-----	--------

Period of Diversion: JANUARY 1 TO DECEMBER 31

Diversion Means: LIVESTOCK DIRECT FROM SOURCE

3	SESW	13	31N	38E	VALLEY
Period of Diversion:	JANUARY 1 TO DECEMBER 31				
Diversion Means:	LIVESTOCK DIRECT FROM SOURCE				
4	SWSE	13	31N	38E	VALLEY
Period of Diversion:	JANUARY 1 TO DECEMBER 31				
Diversion Means:	LIVESTOCK DIRECT FROM SOURCE				
5	SWSW	13	31N	38E	VALLEY
Period of Diversion:	JANUARY 1 TO DECEMBER 31				
Diversion Means:	LIVESTOCK DIRECT FROM SOURCE				
6	NESE	14	31N	38E	VALLEY
Period of Diversion:	JANUARY 1 TO DECEMBER 31				
Diversion Means:	LIVESTOCK DIRECT FROM SOURCE				
7	SESE	14	31N	38E	VALLEY
Period of Diversion:	JANUARY 1 TO DECEMBER 31				
Diversion Means:	LIVESTOCK DIRECT FROM SOURCE				
8	SWSE	14	31N	38E	VALLEY
Period of Diversion:	JANUARY 1 TO DECEMBER 31				
Diversion Means:	LIVESTOCK DIRECT FROM SOURCE				
9	NENW	23	31N	38E	VALLEY
Period of Diversion:	JANUARY 1 TO DECEMBER 31				
Diversion Means:	LIVESTOCK DIRECT FROM SOURCE				
10	NWNE	23	31N	38E	VALLEY
Period of Diversion:	JANUARY 1 TO DECEMBER 31				
Diversion Means:	LIVESTOCK DIRECT FROM SOURCE				
11	NWSW	23	31N	38E	VALLEY
Period of Diversion:	JANUARY 1 TO DECEMBER 31				
Diversion Means:	LIVESTOCK DIRECT FROM SOURCE				
12	SENW	23	31N	38E	VALLEY
Period of Diversion:	JANUARY 1 TO DECEMBER 31				
Diversion Means:	LIVESTOCK DIRECT FROM SOURCE				
13	SWNW	23	31N	38E	VALLEY
Period of Diversion:	JANUARY 1 TO DECEMBER 31				
Diversion Means:	LIVESTOCK DIRECT FROM SOURCE				
Period of Use:	JANUARY 1 TO DECEMBER 31				

Place of Use:

<u>ID</u>	<u>Acres</u>	<u>Govt Lot</u>	<u>Qtr Sec</u>	<u>Sec</u>	<u>Twp</u>	<u>Rge</u>	<u>County</u>
1			NESE	13	31N	38E	VALLEY
2			NWSW	13	31N	38E	VALLEY
3			SESW	13	31N	38E	VALLEY
4			SWSE	13	31N	38E	VALLEY
5			SWSW	13	31N	38E	VALLEY
6			NESE	14	31N	38E	VALLEY
7			SESE	14	31N	38E	VALLEY
8			SWSE	14	31N	38E	VALLEY
9			NENW	23	31N	38E	VALLEY
10			NWNE	23	31N	38E	VALLEY
11			NWSW	23	31N	38E	VALLEY
12			SESW	23	31N	38E	VALLEY
13			SWNW	23	31N	38E	VALLEY

Remarks:

BLM FILED ELECTRONIC CLAIMS. THIS CLAIM REFERENCES BLM CLAIM ID BLM3892 AND GRAZING ALLOTMENT MT04303.

THE FOLLOWING ISSUES WERE IDENTIFIED BY THE DNRC DURING ITS EXAMINATION OF THIS WATER RIGHT CLAIM.

THIS CLAIM NUMBER WAS NOT INCLUDED IN THE BASIN 400 DECREE ISSUED 05/24/1995.

THE WATER RIGHTS LISTED FOLLOWING THIS STATEMENT WERE FILED BY DIFFERENT PARTIES WHO CLAIM OVERLAPPING PLACES OF USE. 400 30106755, 400 30136648, 400 30137029, 400 30143250.

A BETTER UNDERSTANDING OF YOUR CLAIMED WATER RIGHT CAN BE OBTAINED BY COMPARING YOUR RIGHT WITH OTHER CLAIMS IN THE BASIN. FOR EXAMPLE, COMPARE PRIORITY DATES, FLOW RATES, VOLUMES, OR ACRES IRRIGATED. ALSO, YOUR WATER RIGHT MAY BE SUBJECT TO WATER RIGHTS IN ADJOINING SUBBASINS OR BASINS AS WELL AS BEING SUBJECT TO OTHER RIGHTS ON YOUR SOURCE OF SUPPLY. FINALLY, YOUR WATER RIGHT MAY BE SUBJECT TO INDIAN RESERVED AND FEDERAL RESERVED WATER RIGHTS.

COMPLETE DETAILS REGARDING THE DNRC PREPARATION OF THIS INTERLOCUTORY DECREE AND RELATED MATERIALS CAN BE REVIEWED AT THE OFFICE LOCATIONS IDENTIFIED IN THE DOCUMENT ENTITLED "NOTICE OF ENTRY OF INTERLOCUTORY DECREE AND NOTICE OF AVAILABILITY."

SEE GENERAL FINDINGS OF FACT AND CONCLUSIONS OF LAW FOR FURTHER EXPLANATION OF YOUR CLAIMED WATER RIGHT. THESE FINDINGS CAN BE FOUND AS INDICATED IN THE DOCUMENT ENTITLED "NOTICE OF ENTRY OF INTERLOCUTORY DECREE AND NOTICE OF AVAILABILITY." IF YOU NEED OBJECTION FORMS, OR HAVE QUESTIONS ABOUT WATER COURT PROCEDURES OR CHANGES TO YOUR RIGHT, YOU CAN CONTACT THE WATER COURT BY CALLING 1-800-624-3270 (WITHIN MONTANA ONLY) OR 1-406-586-4364, OR BY WRITING TO P.O. BOX 1389, BOZEMAN, MT 59771-1389.

INTERLOCUTORY DECREE
MILK RIVER, BELOW WHITEWATER INCLUDING PORCUPINE CREEK
BASIN 400
ABSTRACT OF WATER RIGHT CLAIM

IMPORTANT NOTICE

YOUR WATER RIGHT AS SHOWN ON THIS ABSTRACT MAY HAVE CHANGES FROM YOUR WATER RIGHT AS CLAIMED OR AMENDED. AN ASTERISK (*) HAS BEEN PLACED NEXT TO EACH ITEM CHANGED BY THE MONTANA WATER COURT OR BY THE DEPARTMENT OF NATURAL RESOURCES AND CONSERVATION (DNRC) DURING THE PREPARATION OF THIS INTERLOCUTORY DECREE. THESE CHANGES ARE AUTHORIZED BY THE MONTANA SUPREME COURT WATER RIGHT CLAIMS EXAMINATION RULES OR BY ORDER OF THE WATER COURT.

OBJECTIONS MAY BE FILED ACCORDING TO THE PROCEDURES OUTLINED IN THE DOCUMENT ENTITLED "NOTICE OF ENTRY OF INTERLOCUTORY DECREE AND NOTICE OF AVAILABILITY."

Water Right Number: **400 30143251** STATEMENT OF CLAIM
Version: 1 -- ORIGINAL RIGHT
Status: ACTIVE

Owners: USA (DEPT OF INTERIOR BUREAU OF LAND MGMT)
5001 SOUTHGATE DR
BILLINGS, MT 59101-4669

Priority Date: JULY 11, 1935

Type of Historical Right: USE

Purpose (Use): STOCK

***Flow Rate:** A SPECIFIC FLOW RATE HAS NOT BEEN DECREED BECAUSE THIS USE CONSISTS OF STOCK DRINKING DIRECTLY FROM THE SOURCE, OR FROM A DITCH SYSTEM. THE FLOW RATE IS LIMITED TO THE MINIMUM AMOUNT HISTORICALLY NECESSARY TO SUSTAIN THIS PURPOSE.

***Volume:** THIS RIGHT INCLUDES THE AMOUNT OF WATER CONSUMPTIVELY USED FOR STOCKWATERING PURPOSES AT THE RATE OF 30 GALLONS PER DAY PER ANIMAL UNIT. ANIMAL UNITS SHALL BE BASED ON REASONABLE CARRYING CAPACITY AND HISTORICAL USE OF THE AREA SERVICED BY THIS WATER SOURCE.

Source Name: DESERT COULEE

Source Type: SURFACE WATER

THE SOURCE INCLUDES UNNAMED TRIBUTARIES OF DESERT COULEE.

Point of Diversion and Means of Diversion:

<u>ID</u>	<u>Govt Lot</u>	<u>Qtr Sec</u>	<u>Sec</u>	<u>Twp</u>	<u>Rge</u>	<u>County</u>
1		SESE	8	24N	36E	VALLEY

Period of Diversion: JANUARY 1 TO DECEMBER 31

Diversion Means: LIVESTOCK DIRECT FROM SOURCE

2		SWSE	8	24N	36E	VALLEY
---	--	------	---	-----	-----	--------

Period of Diversion: JANUARY 1 TO DECEMBER 31

	Diversion Means:	LIVESTOCK DIRECT FROM SOURCE					
3		SESE	9	24N	36E	VALLEY	
	Period of Diversion:	JANUARY 1 TO DECEMBER 31					
	Diversion Means:	LIVESTOCK DIRECT FROM SOURCE					
4		SWSW	9	24N	36E	VALLEY	
	Period of Diversion:	JANUARY 1 TO DECEMBER 31					
	Diversion Means:	LIVESTOCK DIRECT FROM SOURCE					
5		NENE	17	24N	36E	VALLEY	
	Period of Diversion:	JANUARY 1 TO DECEMBER 31					
	Diversion Means:	LIVESTOCK DIRECT FROM SOURCE					
6		NESW	17	24N	36E	VALLEY	
	Period of Diversion:	JANUARY 1 TO DECEMBER 31					
	Diversion Means:	LIVESTOCK DIRECT FROM SOURCE					
7		NWSE	17	24N	36E	VALLEY	
	Period of Diversion:	JANUARY 1 TO DECEMBER 31					
	Diversion Means:	LIVESTOCK DIRECT FROM SOURCE					

Period of Use: JANUARY 1 TO DECEMBER 31

Place of Use:

<u>ID</u>	<u>Acres</u>	<u>Govt Lot</u>	<u>Qtr Sec</u>	<u>Sec</u>	<u>Twp</u>	<u>Rge</u>	<u>County</u>
1			SESE	8	24N	36E	VALLEY
2			SWSE	8	24N	36E	VALLEY
3			SESE	9	24N	36E	VALLEY
4			SWSW	9	24N	36E	VALLEY
5			NENE	17	24N	36E	VALLEY
6			NESW	17	24N	36E	VALLEY
7			NWSE	17	24N	36E	VALLEY

Remarks:

BLM FILED ELECTRONIC CLAIMS. THIS CLAIM REFERENCES BLM CLAIM ID BLM3893 AND GRAZING ALLOTMENT MT04589.

THE FOLLOWING ISSUES WERE IDENTIFIED BY THE DNRC DURING ITS EXAMINATION OF THIS WATER RIGHT CLAIM.
 THIS CLAIM NUMBER WAS NOT INCLUDED IN THE BASIN 40O DECREE ISSUED 05/24/1995.

A BETTER UNDERSTANDING OF YOUR CLAIMED WATER RIGHT CAN BE OBTAINED BY COMPARING YOUR RIGHT WITH OTHER CLAIMS IN THE BASIN. FOR EXAMPLE, COMPARE PRIORITY DATES, FLOW RATES, VOLUMES, OR ACRES IRRIGATED. ALSO, YOUR WATER RIGHT MAY BE SUBJECT TO WATER RIGHTS IN ADJOINING SUBBASINS OR BASINS AS WELL AS BEING SUBJECT TO OTHER RIGHTS ON YOUR SOURCE OF SUPPLY. FINALLY, YOUR WATER RIGHT MAY BE SUBJECT TO INDIAN RESERVED AND FEDERAL RESERVED WATER RIGHTS.

COMPLETE DETAILS REGARDING THE DNRC PREPARATION OF THIS INTERLOCUTORY DECREE AND RELATED MATERIALS CAN BE REVIEWED AT THE OFFICE LOCATIONS IDENTIFIED IN THE DOCUMENT ENTITLED "NOTICE OF ENTRY OF INTERLOCUTORY DECREE AND NOTICE OF AVAILABILITY."

SEE GENERAL FINDINGS OF FACT AND CONCLUSIONS OF LAW FOR FURTHER EXPLANATION OF YOUR CLAIMED WATER RIGHT. THESE FINDINGS CAN BE FOUND AS INDICATED IN THE DOCUMENT ENTITLED "NOTICE OF ENTRY OF INTERLOCUTORY DECREE AND NOTICE OF AVAILABILITY." IF YOU NEED OBJECTION FORMS, OR HAVE QUESTIONS ABOUT WATER COURT PROCEDURES OR CHANGES TO YOUR RIGHT, YOU CAN CONTACT THE WATER COURT BY CALLING 1-800-624-3270 (WITHIN MONTANA ONLY) OR 1-406-586-4364, OR BY WRITING TO P.O. BOX 1389, BOZEMAN, MT 59771-1389.

INTERLOCUTORY DECREE
MILK RIVER, BELOW WHITEWATER INCLUDING PORCUPINE CREEK
BASIN 400
ABSTRACT OF WATER RIGHT CLAIM

IMPORTANT NOTICE

YOUR WATER RIGHT AS SHOWN ON THIS ABSTRACT MAY HAVE CHANGES FROM YOUR WATER RIGHT AS CLAIMED OR AMENDED. AN ASTERISK (*) HAS BEEN PLACED NEXT TO EACH ITEM CHANGED BY THE MONTANA WATER COURT OR BY THE DEPARTMENT OF NATURAL RESOURCES AND CONSERVATION (DNRC) DURING THE PREPARATION OF THIS INTERLOCUTORY DECREE. THESE CHANGES ARE AUTHORIZED BY THE MONTANA SUPREME COURT WATER RIGHT CLAIMS EXAMINATION RULES OR BY ORDER OF THE WATER COURT.

OBJECTIONS MAY BE FILED ACCORDING TO THE PROCEDURES OUTLINED IN THE DOCUMENT ENTITLED "NOTICE OF ENTRY OF INTERLOCUTORY DECREE AND NOTICE OF AVAILABILITY."

Water Right Number: 400 30143252 STATEMENT OF CLAIM

Version: 1 -- ORIGINAL RIGHT

Status: ACTIVE

Owners: USA (DEPT OF INTERIOR BUREAU OF LAND MGMT)
5001 SOUTHGATE DR
BILLINGS, MT 59101-4669

Priority Date: JULY 11, 1935

Type of Historical Right: USE

Purpose (Use): STOCK

***Flow Rate:** A SPECIFIC FLOW RATE HAS NOT BEEN DECREED BECAUSE THIS USE CONSISTS OF STOCK DRINKING DIRECTLY FROM THE SOURCE, OR FROM A DITCH SYSTEM. THE FLOW RATE IS LIMITED TO THE MINIMUM AMOUNT HISTORICALLY NECESSARY TO SUSTAIN THIS PURPOSE.

***Volume:** THIS RIGHT INCLUDES THE AMOUNT OF WATER CONSUMPTIVELY USED FOR STOCKWATERING PURPOSES AT THE RATE OF 30 GALLONS PER DAY PER ANIMAL UNIT. ANIMAL UNITS SHALL BE BASED ON REASONABLE CARRYING CAPACITY AND HISTORICAL USE OF THE AREA SERVICED BY THIS WATER SOURCE.

Source Name: DESERT COULEE

Source Type: SURFACE WATER

Point of Diversion and Means of Diversion:

<u>ID</u>	<u>Govt Lot</u>	<u>Qtr Sec</u>	<u>Sec</u>	<u>Twp</u>	<u>Rge</u>	<u>County</u>
1		NESE	12	24N	35E	VALLEY

Period of Diversion: JANUARY 1 TO DECEMBER 31

Diversion Means: LIVESTOCK DIRECT FROM SOURCE

2		NWSE	12	24N	35E	VALLEY
---	--	------	----	-----	-----	--------

Period of Diversion: JANUARY 1 TO DECEMBER 31

Diversion Means: LIVESTOCK DIRECT FROM SOURCE

3	NESW	7	24N	36E	VALLEY
Period of Diversion:	JANUARY 1 TO DECEMBER 31				
Diversion Means:	LIVESTOCK DIRECT FROM SOURCE				
4	SENW	7	24N	36E	VALLEY
Period of Diversion:	JANUARY 1 TO DECEMBER 31				
Diversion Means:	LIVESTOCK DIRECT FROM SOURCE				
5	2	7	24N	36E	VALLEY
Period of Diversion:	JANUARY 1 TO DECEMBER 31				
Diversion Means:	LIVESTOCK DIRECT FROM SOURCE				

Period of Use: JANUARY 1 TO DECEMBER 31

Place of Use:

<u>ID</u>	<u>Acres</u>	<u>Govt Lot</u>	<u>Qtr Sec</u>	<u>Sec</u>	<u>Twp</u>	<u>Rge</u>	<u>County</u>
1			NESE	12	24N	35E	VALLEY
2			NWSE	12	24N	35E	VALLEY
3			NESW	7	24N	36E	VALLEY
4			SENW	7	24N	36E	VALLEY
5		2		7	24N	36E	VALLEY

Remarks:

BLM FILED ELECTRONIC CLAIMS. THIS CLAIM REFERENCES BLM CLAIM ID BLM3894 AND GRAZING ALLOTMENT MT04595.

THE FOLLOWING ISSUES WERE IDENTIFIED BY THE DNRC DURING ITS EXAMINATION OF THIS WATER RIGHT CLAIM.

THIS CLAIM NUMBER WAS NOT INCLUDED IN THE BASIN 400 DECREE ISSUED 05/24/1995.

A BETTER UNDERSTANDING OF YOUR CLAIMED WATER RIGHT CAN BE OBTAINED BY COMPARING YOUR RIGHT WITH OTHER CLAIMS IN THE BASIN. FOR EXAMPLE, COMPARE PRIORITY DATES, FLOW RATES, VOLUMES, OR ACRES IRRIGATED. ALSO, YOUR WATER RIGHT MAY BE SUBJECT TO WATER RIGHTS IN ADJOINING SUBBASINS OR BASINS AS WELL AS BEING SUBJECT TO OTHER RIGHTS ON YOUR SOURCE OF SUPPLY. FINALLY, YOUR WATER RIGHT MAY BE SUBJECT TO INDIAN RESERVED AND FEDERAL RESERVED WATER RIGHTS.

COMPLETE DETAILS REGARDING THE DNRC PREPARATION OF THIS INTERLOCUTORY DECREE AND RELATED MATERIALS CAN BE REVIEWED AT THE OFFICE LOCATIONS IDENTIFIED IN THE DOCUMENT ENTITLED "NOTICE OF ENTRY OF INTERLOCUTORY DECREE AND NOTICE OF AVAILABILITY."

SEE GENERAL FINDINGS OF FACT AND CONCLUSIONS OF LAW FOR FURTHER EXPLANATION OF YOUR CLAIMED WATER RIGHT. THESE FINDINGS CAN BE FOUND AS INDICATED IN THE DOCUMENT ENTITLED "NOTICE OF ENTRY OF INTERLOCUTORY DECREE AND NOTICE OF AVAILABILITY." IF YOU NEED OBJECTION FORMS, OR HAVE QUESTIONS ABOUT WATER COURT PROCEDURES OR CHANGES TO YOUR RIGHT, YOU CAN CONTACT THE WATER COURT BY CALLING 1-800-624-3270 (WITHIN MONTANA ONLY) OR 1-406-586-4364, OR BY WRITING TO P.O. BOX 1389, BOZEMAN, MT 59771-1389.

INTERLOCUTORY DECREE
MILK RIVER, BELOW WHITEWATER INCLUDING PORCUPINE CREEK
BASIN 400
ABSTRACT OF WATER RIGHT CLAIM

IMPORTANT NOTICE

YOUR WATER RIGHT AS SHOWN ON THIS ABSTRACT MAY HAVE CHANGES FROM YOUR WATER RIGHT AS CLAIMED OR AMENDED. AN ASTERISK (*) HAS BEEN PLACED NEXT TO EACH ITEM CHANGED BY THE MONTANA WATER COURT OR BY THE DEPARTMENT OF NATURAL RESOURCES AND CONSERVATION (DNRC) DURING THE PREPARATION OF THIS INTERLOCUTORY DECREE. THESE CHANGES ARE AUTHORIZED BY THE MONTANA SUPREME COURT WATER RIGHT CLAIMS EXAMINATION RULES OR BY ORDER OF THE WATER COURT.

OBJECTIONS MAY BE FILED ACCORDING TO THE PROCEDURES OUTLINED IN THE DOCUMENT ENTITLED "NOTICE OF ENTRY OF INTERLOCUTORY DECREE AND NOTICE OF AVAILABILITY."

Water Right Number: 400 30143253 STATEMENT OF CLAIM

Version: 1 -- ORIGINAL RIGHT

Status: ACTIVE

Owners: USA (DEPT OF INTERIOR BUREAU OF LAND MGMT)
5001 SOUTHGATE DR
BILLINGS, MT 59101-4669

Priority Date: JULY 11, 1935

Type of Historical Right: USE

Purpose (Use): STOCK

***Flow Rate:** A SPECIFIC FLOW RATE HAS NOT BEEN DECREED BECAUSE THIS USE CONSISTS OF STOCK DRINKING DIRECTLY FROM THE SOURCE, OR FROM A DITCH SYSTEM. THE FLOW RATE IS LIMITED TO THE MINIMUM AMOUNT HISTORICALLY NECESSARY TO SUSTAIN THIS PURPOSE.

***Volume:** THIS RIGHT INCLUDES THE AMOUNT OF WATER CONSUMPTIVELY USED FOR STOCKWATERING PURPOSES AT THE RATE OF 30 GALLONS PER DAY PER ANIMAL UNIT. ANIMAL UNITS SHALL BE BASED ON REASONABLE CARRYING CAPACITY AND HISTORICAL USE OF THE AREA SERVICED BY THIS WATER SOURCE.

Source Name: DESERT COULEE

Source Type: SURFACE WATER

Point of Diversion and Means of Diversion:

<u>ID</u>	<u>Govt Lot</u>	<u>Qtr</u>	<u>Sec</u>	<u>Twp</u>	<u>Rge</u>	<u>County</u>
1		SESE	9	24N	36E	VALLEY

Period of Diversion: JANUARY 1 TO DECEMBER 31

Diversion Means: LIVESTOCK DIRECT FROM SOURCE

2		SWSE	9	24N	36E	VALLEY
---	--	------	---	-----	-----	--------

Period of Diversion: JANUARY 1 TO DECEMBER 31

Diversion Means: LIVESTOCK DIRECT FROM SOURCE

Period of Use: JANUARY 1 TO DECEMBER 31

Place of Use:

<u>ID</u>	<u>Acres</u>	<u>Govt Lot</u>	<u>Qtr Sec</u>	<u>Sec</u>	<u>Twp</u>	<u>Rge</u>	<u>County</u>
1			SESE	9	24N	36E	VALLEY
2			SWSE	9	24N	36E	VALLEY

Remarks:

BLM FILED ELECTRONIC CLAIMS. THIS CLAIM REFERENCES BLM CLAIM ID BLM3895 AND GRAZING ALLOTMENT MT04597.

THE FOLLOWING ISSUES WERE IDENTIFIED BY THE DNRC DURING ITS EXAMINATION OF THIS WATER RIGHT CLAIM.

THIS CLAIM NUMBER WAS NOT INCLUDED IN THE BASIN 400 DECREE ISSUED 05/24/1995.

A BETTER UNDERSTANDING OF YOUR CLAIMED WATER RIGHT CAN BE OBTAINED BY COMPARING YOUR RIGHT WITH OTHER CLAIMS IN THE BASIN. FOR EXAMPLE, COMPARE PRIORITY DATES, FLOW RATES, VOLUMES, OR ACRES IRRIGATED. ALSO, YOUR WATER RIGHT MAY BE SUBJECT TO WATER RIGHTS IN ADJOINING SUBBASINS OR BASINS AS WELL AS BEING SUBJECT TO OTHER RIGHTS ON YOUR SOURCE OF SUPPLY. FINALLY, YOUR WATER RIGHT MAY BE SUBJECT TO INDIAN RESERVED AND FEDERAL RESERVED WATER RIGHTS.

COMPLETE DETAILS REGARDING THE DNRC PREPARATION OF THIS INTERLOCUTORY DECREE AND RELATED MATERIALS CAN BE REVIEWED AT THE OFFICE LOCATIONS IDENTIFIED IN THE DOCUMENT ENTITLED "NOTICE OF ENTRY OF INTERLOCUTORY DECREE AND NOTICE OF AVAILABILITY."

SEE GENERAL FINDINGS OF FACT AND CONCLUSIONS OF LAW FOR FURTHER EXPLANATION OF YOUR CLAIMED WATER RIGHT. THESE FINDINGS CAN BE FOUND AS INDICATED IN THE DOCUMENT ENTITLED "NOTICE OF ENTRY OF INTERLOCUTORY DECREE AND NOTICE OF AVAILABILITY." IF YOU NEED OBJECTION FORMS, OR HAVE QUESTIONS ABOUT WATER COURT PROCEDURES OR CHANGES TO YOUR RIGHT, YOU CAN CONTACT THE WATER COURT BY CALLING 1-800-624-3270 (WITHIN MONTANA ONLY) OR 1-406-586-4364, OR BY WRITING TO P.O. BOX 1389, BOZEMAN, MT 59771-1389.

INTERLOCUTORY DECREE
MILK RIVER, BELOW WHITEWATER INCLUDING PORCUPINE CREEK
BASIN 400
ABSTRACT OF WATER RIGHT CLAIM

IMPORTANT NOTICE

YOUR WATER RIGHT AS SHOWN ON THIS ABSTRACT MAY HAVE CHANGES FROM YOUR WATER RIGHT AS CLAIMED OR AMENDED. AN ASTERISK (*) HAS BEEN PLACED NEXT TO EACH ITEM CHANGED BY THE MONTANA WATER COURT OR BY THE DEPARTMENT OF NATURAL RESOURCES AND CONSERVATION (DNRC) DURING THE PREPARATION OF THIS INTERLOCUTORY DECREE. THESE CHANGES ARE AUTHORIZED BY THE MONTANA SUPREME COURT WATER RIGHT CLAIMS EXAMINATION RULES OR BY ORDER OF THE WATER COURT.

OBJECTIONS MAY BE FILED ACCORDING TO THE PROCEDURES OUTLINED IN THE DOCUMENT ENTITLED "NOTICE OF ENTRY OF INTERLOCUTORY DECREE AND NOTICE OF AVAILABILITY."

Water Right Number: 400 30143254 STATEMENT OF CLAIM

Version: 1 -- ORIGINAL RIGHT

Status: ACTIVE

Owners: USA (DEPT OF INTERIOR BUREAU OF LAND MGMT)
5001 SOUTHGATE DR
BILLINGS, MT 59101-4669

Priority Date: JULY 11, 1935

Type of Historical Right: USE

Purpose (Use): STOCK

***Flow Rate:** A SPECIFIC FLOW RATE HAS NOT BEEN DECREED BECAUSE THIS USE CONSISTS OF STOCK DRINKING DIRECTLY FROM THE SOURCE, OR FROM A DITCH SYSTEM. THE FLOW RATE IS LIMITED TO THE MINIMUM AMOUNT HISTORICALLY NECESSARY TO SUSTAIN THIS PURPOSE.

***Volume:** THIS RIGHT INCLUDES THE AMOUNT OF WATER CONSUMPTIVELY USED FOR STOCKWATERING PURPOSES AT THE RATE OF 30 GALLONS PER DAY PER ANIMAL UNIT. ANIMAL UNITS SHALL BE BASED ON REASONABLE CARRYING CAPACITY AND HISTORICAL USE OF THE AREA SERVICED BY THIS WATER SOURCE.

Source Name: DOG CREEK

Source Type: SURFACE WATER

Point of Diversion and Means of Diversion:

<u>ID</u>	<u>Govt Lot</u>	<u>Qtr Sec</u>	<u>Sec</u>	<u>Twp</u>	<u>Rge</u>	<u>County</u>
1		NESW	20	26N	38E	VALLEY

Period of Diversion: JANUARY 1 TO DECEMBER 31

Diversion Means: LIVESTOCK DIRECT FROM SOURCE

2		NWSE	20	26N	38E	VALLEY
---	--	------	----	-----	-----	--------

Period of Diversion: JANUARY 1 TO DECEMBER 31

Diversion Means: LIVESTOCK DIRECT FROM SOURCE

3	SESE	20	26N	38E	VALLEY
Period of Diversion:	JANUARY 1 TO DECEMBER 31				
Diversion Means:	LIVESTOCK DIRECT FROM SOURCE				
4	SWSE	20	26N	38E	VALLEY
Period of Diversion:	JANUARY 1 TO DECEMBER 31				
Diversion Means:	LIVESTOCK DIRECT FROM SOURCE				
5	NWSW	27	26N	38E	VALLEY
Period of Diversion:	JANUARY 1 TO DECEMBER 31				
Diversion Means:	LIVESTOCK DIRECT FROM SOURCE				
6	NENW	28	26N	38E	VALLEY
Period of Diversion:	JANUARY 1 TO DECEMBER 31				
Diversion Means:	LIVESTOCK DIRECT FROM SOURCE				
7	NESE	28	26N	38E	VALLEY
Period of Diversion:	JANUARY 1 TO DECEMBER 31				
Diversion Means:	LIVESTOCK DIRECT FROM SOURCE				
8	NWNW	28	26N	38E	VALLEY
Period of Diversion:	JANUARY 1 TO DECEMBER 31				
Diversion Means:	LIVESTOCK DIRECT FROM SOURCE				
9	SENE	28	26N	38E	VALLEY
Period of Diversion:	JANUARY 1 TO DECEMBER 31				
Diversion Means:	LIVESTOCK DIRECT FROM SOURCE				
10	SENW	28	26N	38E	VALLEY
Period of Diversion:	JANUARY 1 TO DECEMBER 31				
Diversion Means:	LIVESTOCK DIRECT FROM SOURCE				
11	SWNE	28	26N	38E	VALLEY
Period of Diversion:	JANUARY 1 TO DECEMBER 31				
Diversion Means:	LIVESTOCK DIRECT FROM SOURCE				
12	NENE	29	26N	38E	VALLEY
Period of Diversion:	JANUARY 1 TO DECEMBER 31				
Diversion Means:	LIVESTOCK DIRECT FROM SOURCE				
13	SESW	35	26N	38E	VALLEY
Period of Diversion:	JANUARY 1 TO DECEMBER 31				
Diversion Means:	LIVESTOCK DIRECT FROM SOURCE				
14	SWSE	35	26N	38E	VALLEY
Period of Diversion:	JANUARY 1 TO DECEMBER 31				
Diversion Means:	LIVESTOCK DIRECT FROM SOURCE				
Period of Use:	JANUARY 1 TO DECEMBER 31				

Place of Use:

<u>ID</u>	<u>Acres</u>	<u>Govt Lot</u>	<u>Qtr Sec</u>	<u>Sec</u>	<u>Twp</u>	<u>Rge</u>	<u>County</u>
1			NESW	20	26N	38E	VALLEY
2			NWSE	20	26N	38E	VALLEY
3			SESE	20	26N	38E	VALLEY
4			SWSE	20	26N	38E	VALLEY
5			NWSW	27	26N	38E	VALLEY
6			NENW	28	26N	38E	VALLEY
7			NESE	28	26N	38E	VALLEY
8			NWNW	28	26N	38E	VALLEY
9			SENE	28	26N	38E	VALLEY
10			SENW	28	26N	38E	VALLEY
11			SWNE	28	26N	38E	VALLEY
12			NENE	29	26N	38E	VALLEY
13			SESW	35	26N	38E	VALLEY
14			SWSE	35	26N	38E	VALLEY

Remarks:

BLM FILED ELECTRONIC CLAIMS. THIS CLAIM REFERENCES BLM CLAIM ID BLM3896 AND GRAZING ALLOTMENT MT04590.

THE FOLLOWING ISSUES WERE IDENTIFIED BY THE DNRC DURING ITS EXAMINATION OF THIS WATER RIGHT CLAIM.

THIS CLAIM NUMBER WAS NOT INCLUDED IN THE BASIN 40O DECREE ISSUED 05/24/1995.

A BETTER UNDERSTANDING OF YOUR CLAIMED WATER RIGHT CAN BE OBTAINED BY COMPARING YOUR RIGHT WITH OTHER CLAIMS IN THE BASIN. FOR EXAMPLE, COMPARE PRIORITY DATES, FLOW RATES, VOLUMES, OR ACRES IRRIGATED. ALSO, YOUR WATER RIGHT MAY BE SUBJECT TO WATER RIGHTS IN ADJOINING SUBBASINS OR BASINS AS WELL AS BEING SUBJECT TO OTHER RIGHTS ON YOUR SOURCE OF SUPPLY. FINALLY, YOUR WATER RIGHT MAY BE SUBJECT TO INDIAN RESERVED AND FEDERAL RESERVED WATER RIGHTS.

COMPLETE DETAILS REGARDING THE DNRC PREPARATION OF THIS INTERLOCUTORY DECREE AND RELATED MATERIALS CAN BE REVIEWED AT THE OFFICE LOCATIONS IDENTIFIED IN THE DOCUMENT ENTITLED "NOTICE OF ENTRY OF INTERLOCUTORY DECREE AND NOTICE OF AVAILABILITY."

SEE GENERAL FINDINGS OF FACT AND CONCLUSIONS OF LAW FOR FURTHER EXPLANATION OF YOUR CLAIMED WATER RIGHT. THESE FINDINGS CAN BE FOUND AS INDICATED IN THE DOCUMENT ENTITLED "NOTICE OF ENTRY OF INTERLOCUTORY DECREE AND NOTICE OF AVAILABILITY." IF YOU NEED OBJECTION FORMS, OR HAVE QUESTIONS ABOUT WATER COURT PROCEDURES OR CHANGES TO YOUR RIGHT, YOU CAN CONTACT THE WATER COURT BY CALLING 1-800-624-3270 (WITHIN MONTANA ONLY) OR 1-406-586-4364, OR BY WRITING TO P.O. BOX 1389, BOZEMAN, MT 59771-1389.

INTERLOCUTORY DECREE
MILK RIVER, BELOW WHITEWATER INCLUDING PORCUPINE CREEK
BASIN 400
ABSTRACT OF WATER RIGHT CLAIM

IMPORTANT NOTICE

YOUR WATER RIGHT AS SHOWN ON THIS ABSTRACT MAY HAVE CHANGES FROM YOUR WATER RIGHT AS CLAIMED OR AMENDED. AN ASTERISK (*) HAS BEEN PLACED NEXT TO EACH ITEM CHANGED BY THE MONTANA WATER COURT OR BY THE DEPARTMENT OF NATURAL RESOURCES AND CONSERVATION (DNRC) DURING THE PREPARATION OF THIS INTERLOCUTORY DECREE. THESE CHANGES ARE AUTHORIZED BY THE MONTANA SUPREME COURT WATER RIGHT CLAIMS EXAMINATION RULES OR BY ORDER OF THE WATER COURT.

OBJECTIONS MAY BE FILED ACCORDING TO THE PROCEDURES OUTLINED IN THE DOCUMENT ENTITLED "NOTICE OF ENTRY OF INTERLOCUTORY DECREE AND NOTICE OF AVAILABILITY."

Water Right Number: 400 30143255 STATEMENT OF CLAIM

Version: 1 -- ORIGINAL RIGHT

Status: ACTIVE

Owners: USA (DEPT OF INTERIOR BUREAU OF LAND MGMT)
5001 SOUTHGATE DR
BILLINGS, MT 59101-4669

Priority Date: JULY 11, 1935

Type of Historical Right: USE

Purpose (Use): STOCK

***Flow Rate:** A SPECIFIC FLOW RATE HAS NOT BEEN DECREED BECAUSE THIS USE CONSISTS OF STOCK DRINKING DIRECTLY FROM THE SOURCE, OR FROM A DITCH SYSTEM. THE FLOW RATE IS LIMITED TO THE MINIMUM AMOUNT HISTORICALLY NECESSARY TO SUSTAIN THIS PURPOSE.

***Volume:** THIS RIGHT INCLUDES THE AMOUNT OF WATER CONSUMPTIVELY USED FOR STOCKWATERING PURPOSES AT THE RATE OF 30 GALLONS PER DAY PER ANIMAL UNIT. ANIMAL UNITS SHALL BE BASED ON REASONABLE CARRYING CAPACITY AND HISTORICAL USE OF THE AREA SERVICED BY THIS WATER SOURCE.

Source Name: CHERRY CREEK, EAST FORK

Source Type: SURFACE WATER

Point of Diversion and Means of Diversion:

<u>ID</u>	<u>Govt Lot</u>	<u>Qtr Sec</u>	<u>Sec</u>	<u>Twp</u>	<u>Rge</u>	<u>County</u>
1		NENW	11	29N	40E	VALLEY

Period of Diversion: JANUARY 1 TO DECEMBER 31

Diversion Means: LIVESTOCK DIRECT FROM SOURCE

2		NWNE	11	29N	40E	VALLEY
---	--	------	----	-----	-----	--------

Period of Diversion: JANUARY 1 TO DECEMBER 31

Diversion Means: LIVESTOCK DIRECT FROM SOURCE

3 SWNE 11 29N 40E VALLEY

Period of Diversion: JANUARY 1 TO DECEMBER 31

Diversion Means: LIVESTOCK DIRECT FROM SOURCE

Period of Use: JANUARY 1 TO DECEMBER 31

Place of Use:

<u>ID</u>	<u>Acres</u>	<u>Govt Lot</u>	<u>Qtr Sec</u>	<u>Sec</u>	<u>Twp</u>	<u>Rge</u>	<u>County</u>
1			NENW	11	29N	40E	VALLEY
2			NWNE	11	29N	40E	VALLEY
3			SWNE	11	29N	40E	VALLEY

Remarks:

BLM FILED ELECTRONIC CLAIMS. THIS CLAIM REFERENCES BLM CLAIM ID BLM3897 AND GRAZING ALLOTMENT MT14116.

THE FOLLOWING ISSUES WERE IDENTIFIED BY THE DNRC DURING ITS EXAMINATION OF THIS WATER RIGHT CLAIM.

THIS CLAIM NUMBER WAS NOT INCLUDED IN THE BASIN 400 DECREE ISSUED 05/24/1995.

THE WATER RIGHTS LISTED FOLLOWING THIS STATEMENT WERE FILED BY DIFFERENT PARTIES WHO CLAIM OVERLAPPING PLACES OF USE. 400 30136577, 400 30143255.

A BETTER UNDERSTANDING OF YOUR CLAIMED WATER RIGHT CAN BE OBTAINED BY COMPARING YOUR RIGHT WITH OTHER CLAIMS IN THE BASIN. FOR EXAMPLE, COMPARE PRIORITY DATES, FLOW RATES, VOLUMES, OR ACRES IRRIGATED. ALSO, YOUR WATER RIGHT MAY BE SUBJECT TO WATER RIGHTS IN ADJOINING SUBBASINS OR BASINS AS WELL AS BEING SUBJECT TO OTHER RIGHTS ON YOUR SOURCE OF SUPPLY. FINALLY, YOUR WATER RIGHT MAY BE SUBJECT TO INDIAN RESERVED AND FEDERAL RESERVED WATER RIGHTS.

COMPLETE DETAILS REGARDING THE DNRC PREPARATION OF THIS INTERLOCUTORY DECREE AND RELATED MATERIALS CAN BE REVIEWED AT THE OFFICE LOCATIONS IDENTIFIED IN THE DOCUMENT ENTITLED "NOTICE OF ENTRY OF INTERLOCUTORY DECREE AND NOTICE OF AVAILABILITY."

SEE GENERAL FINDINGS OF FACT AND CONCLUSIONS OF LAW FOR FURTHER EXPLANATION OF YOUR CLAIMED WATER RIGHT. THESE FINDINGS CAN BE FOUND AS INDICATED IN THE DOCUMENT ENTITLED "NOTICE OF ENTRY OF INTERLOCUTORY DECREE AND NOTICE OF AVAILABILITY." IF YOU NEED OBJECTION FORMS, OR HAVE QUESTIONS ABOUT WATER COURT PROCEDURES OR CHANGES TO YOUR RIGHT, YOU CAN CONTACT THE WATER COURT BY CALLING 1-800-624-3270 (WITHIN MONTANA ONLY) OR 1-406-586-4364, OR BY WRITING TO P.O. BOX 1389, BOZEMAN, MT 59771-1389.

INTERLOCUTORY DECREE
MILK RIVER, BELOW WHITEWATER INCLUDING PORCUPINE CREEK
BASIN 400
ABSTRACT OF WATER RIGHT CLAIM

IMPORTANT NOTICE

YOUR WATER RIGHT AS SHOWN ON THIS ABSTRACT MAY HAVE CHANGES FROM YOUR WATER RIGHT AS CLAIMED OR AMENDED. AN ASTERISK (*) HAS BEEN PLACED NEXT TO EACH ITEM CHANGED BY THE MONTANA WATER COURT OR BY THE DEPARTMENT OF NATURAL RESOURCES AND CONSERVATION (DNRC) DURING THE PREPARATION OF THIS INTERLOCUTORY DECREE. THESE CHANGES ARE AUTHORIZED BY THE MONTANA SUPREME COURT WATER RIGHT CLAIMS EXAMINATION RULES OR BY ORDER OF THE WATER COURT.

OBJECTIONS MAY BE FILED ACCORDING TO THE PROCEDURES OUTLINED IN THE DOCUMENT ENTITLED "NOTICE OF ENTRY OF INTERLOCUTORY DECREE AND NOTICE OF AVAILABILITY."

Water Right Number: 400 30143256 STATEMENT OF CLAIM

Version: 1 -- ORIGINAL RIGHT

Status: ACTIVE

Owners: USA (DEPT OF INTERIOR BUREAU OF LAND MGMT)
5001 SOUTHGATE DR
BILLINGS, MT 59101-4669

Priority Date: JULY 11, 1935

Type of Historical Right: USE

Purpose (Use): STOCK

***Flow Rate:** A SPECIFIC FLOW RATE HAS NOT BEEN DECREED BECAUSE THIS USE CONSISTS OF STOCK DRINKING DIRECTLY FROM THE SOURCE, OR FROM A DITCH SYSTEM. THE FLOW RATE IS LIMITED TO THE MINIMUM AMOUNT HISTORICALLY NECESSARY TO SUSTAIN THIS PURPOSE.

***Volume:** THIS RIGHT INCLUDES THE AMOUNT OF WATER CONSUMPTIVELY USED FOR STOCKWATERING PURPOSES AT THE RATE OF 30 GALLONS PER DAY PER ANIMAL UNIT. ANIMAL UNITS SHALL BE BASED ON REASONABLE CARRYING CAPACITY AND HISTORICAL USE OF THE AREA SERVICED BY THIS WATER SOURCE.

Source Name: ENRIGHT COULEE

Source Type: SURFACE WATER

THE SOURCE INCLUDES UNNAMED TRIBUTARIES OF ENRIGHT COULEE.

Point of Diversion and Means of Diversion:

<u>ID</u>	<u>Govt Lot</u>	<u>Qtr Sec</u>	<u>Sec</u>	<u>Twp</u>	<u>Rge</u>	<u>County</u>
1		NESE	12	30N	40E	VALLEY

Period of Diversion: JANUARY 1 TO DECEMBER 31

Diversion Means: LIVESTOCK DIRECT FROM SOURCE

2		NWNE	12	30N	40E	VALLEY
---	--	------	----	-----	-----	--------

Period of Diversion: JANUARY 1 TO DECEMBER 31

Diversion Means: LIVESTOCK DIRECT FROM SOURCE
 3 SENE 12 30N 40E VALLEY
Period of Diversion: JANUARY 1 TO DECEMBER 31
Diversion Means: LIVESTOCK DIRECT FROM SOURCE
 4 SWNE 12 30N 40E VALLEY
Period of Diversion: JANUARY 1 TO DECEMBER 31
Diversion Means: LIVESTOCK DIRECT FROM SOURCE
 5 NWNE 13 30N 40E VALLEY
Period of Diversion: JANUARY 1 TO DECEMBER 31
Diversion Means: LIVESTOCK DIRECT FROM SOURCE
 6 NWSE 7 30N 41E VALLEY
Period of Diversion: JANUARY 1 TO DECEMBER 31
Diversion Means: LIVESTOCK DIRECT FROM SOURCE
 7 NWSW 7 30N 41E VALLEY
Period of Diversion: JANUARY 1 TO DECEMBER 31
Diversion Means: LIVESTOCK DIRECT FROM SOURCE
 8 SESE 7 30N 41E VALLEY
Period of Diversion: JANUARY 1 TO DECEMBER 31
Diversion Means: LIVESTOCK DIRECT FROM SOURCE
 9 SWSE 7 30N 41E VALLEY
Period of Diversion: JANUARY 1 TO DECEMBER 31
Diversion Means: LIVESTOCK DIRECT FROM SOURCE
 10 SWSW 7 30N 41E VALLEY
Period of Diversion: JANUARY 1 TO DECEMBER 31
Diversion Means: LIVESTOCK DIRECT FROM SOURCE

Period of Use: JANUARY 1 TO DECEMBER 31

Place of Use:

<u>ID</u>	<u>Acres</u>	<u>Govt Lot</u>	<u>Qtr Sec</u>	<u>Sec</u>	<u>Twp</u>	<u>Rge</u>	<u>County</u>
1			NESE	12	30N	40E	VALLEY
2			NWNE	12	30N	40E	VALLEY
3			SENE	12	30N	40E	VALLEY
4			SWNE	12	30N	40E	VALLEY
5			NWNE	13	30N	40E	VALLEY
6			NWSE	7	30N	41E	VALLEY
7			NWSW	7	30N	41E	VALLEY
8			SESE	7	30N	41E	VALLEY
9			SWSE	7	30N	41E	VALLEY
10			SWSW	7	30N	41E	VALLEY

Remarks:

BLM FILED ELECTRONIC CLAIMS. THIS CLAIM REFERENCES BLM CLAIM ID BLM3898 AND GRAZING ALLOTMENT MT04304.

THE FOLLOWING ISSUES WERE IDENTIFIED BY THE DNRC DURING ITS EXAMINATION OF THIS WATER RIGHT CLAIM.

THIS CLAIM NUMBER WAS NOT INCLUDED IN THE BASIN 400 DECREE ISSUED 05/24/1995.

A BETTER UNDERSTANDING OF YOUR CLAIMED WATER RIGHT CAN BE OBTAINED BY COMPARING YOUR RIGHT WITH OTHER CLAIMS IN THE BASIN. FOR EXAMPLE, COMPARE PRIORITY DATES, FLOW RATES, VOLUMES, OR ACRES IRRIGATED. ALSO, YOUR WATER RIGHT MAY BE SUBJECT TO WATER RIGHTS IN ADJOINING SUBBASINS OR BASINS AS WELL AS BEING SUBJECT TO OTHER RIGHTS ON YOUR SOURCE OF SUPPLY. FINALLY, YOUR WATER RIGHT MAY BE SUBJECT TO INDIAN RESERVED AND FEDERAL RESERVED WATER RIGHTS.

COMPLETE DETAILS REGARDING THE DNRC PREPARATION OF THIS INTERLOCUTORY DECREE AND RELATED MATERIALS CAN BE REVIEWED AT THE OFFICE LOCATIONS IDENTIFIED IN THE DOCUMENT ENTITLED "NOTICE OF ENTRY OF INTERLOCUTORY DECREE AND NOTICE OF AVAILABILITY."

SEE GENERAL FINDINGS OF FACT AND CONCLUSIONS OF LAW FOR FURTHER EXPLANATION OF YOUR CLAIMED WATER RIGHT. THESE FINDINGS CAN BE FOUND AS INDICATED IN THE DOCUMENT ENTITLED "NOTICE OF ENTRY OF INTERLOCUTORY DECREE AND NOTICE OF AVAILABILITY." IF YOU NEED OBJECTION FORMS, OR HAVE QUESTIONS ABOUT WATER COURT PROCEDURES OR CHANGES TO YOUR RIGHT, YOU CAN CONTACT THE WATER COURT BY CALLING 1-800-624-3270 (WITHIN MONTANA ONLY) OR 1-406-586-4364, OR BY WRITING TO P.O. BOX 1389, BOZEMAN, MT 59771-1389.

**INTERLOCUTORY DECREE
MILK RIVER, BELOW WHITEWATER INCLUDING PORCUPINE CREEK
BASIN 400
ABSTRACT OF WATER RIGHT CLAIM**

IMPORTANT NOTICE

YOUR WATER RIGHT AS SHOWN ON THIS ABSTRACT MAY HAVE CHANGES FROM YOUR WATER RIGHT AS CLAIMED OR AMENDED. AN ASTERISK (*) HAS BEEN PLACED NEXT TO EACH ITEM CHANGED BY THE MONTANA WATER COURT OR BY THE DEPARTMENT OF NATURAL RESOURCES AND CONSERVATION (DNRC) DURING THE PREPARATION OF THIS INTERLOCUTORY DECREE. THESE CHANGES ARE AUTHORIZED BY THE MONTANA SUPREME COURT WATER RIGHT CLAIMS EXAMINATION RULES OR BY ORDER OF THE WATER COURT.

OBJECTIONS MAY BE FILED ACCORDING TO THE PROCEDURES OUTLINED IN THE DOCUMENT ENTITLED "NOTICE OF ENTRY OF INTERLOCUTORY DECREE AND NOTICE OF AVAILABILITY."

Water Right Number: 400 30143257 STATEMENT OF CLAIM

Version: 1 -- ORIGINAL RIGHT

Status: ACTIVE

Owners: USA (DEPT OF INTERIOR BUREAU OF LAND MGMT)
5001 SOUTHGATE DR
BILLINGS, MT 59101-4669

Priority Date: JULY 11, 1935

Type of Historical Right: USE

Purpose (Use): STOCK

***Flow Rate:** A SPECIFIC FLOW RATE HAS NOT BEEN DECREED BECAUSE THIS USE CONSISTS OF STOCK DRINKING DIRECTLY FROM THE SOURCE, OR FROM A DITCH SYSTEM. THE FLOW RATE IS LIMITED TO THE MINIMUM AMOUNT HISTORICALLY NECESSARY TO SUSTAIN THIS PURPOSE.

***Volume:** THIS RIGHT INCLUDES THE AMOUNT OF WATER CONSUMPTIVELY USED FOR STOCKWATERING PURPOSES AT THE RATE OF 30 GALLONS PER DAY PER ANIMAL UNIT. ANIMAL UNITS SHALL BE BASED ON REASONABLE CARRYING CAPACITY AND HISTORICAL USE OF THE AREA SERVICED BY THIS WATER SOURCE.

Source Name: FOSS COULEE

Source Type: SURFACE WATER

Point of Diversion and Means of Diversion:

<u>ID</u>	<u>Govt Lot</u>	<u>Qtr Sec</u>	<u>Sec</u>	<u>Twp</u>	<u>Rge</u>	<u>County</u>
1		SESE	13	29N	39E	VALLEY

Period of Diversion: JANUARY 1 TO DECEMBER 31

Diversion Means: LIVESTOCK DIRECT FROM SOURCE

Period of Use: JANUARY 1 TO DECEMBER 31

Place of Use:

<u>ID</u>	<u>Acres</u>	<u>Govt Lot</u>	<u>Qtr Sec</u>	<u>Sec</u>	<u>Twp</u>	<u>Rge</u>	<u>County</u>
1			SESE	13	29N	39E	VALLEY

Remarks:

BLM FILED ELECTRONIC CLAIMS. THIS CLAIM REFERENCES BLM CLAIM ID BLM3899 AND GRAZING ALLOTMENT MT14129.

THE FOLLOWING ISSUES WERE IDENTIFIED BY THE DNRC DURING ITS EXAMINATION OF THIS WATER RIGHT CLAIM.

THIS CLAIM NUMBER WAS NOT INCLUDED IN THE BASIN 40O DECREE ISSUED 05/24/1995.

A BETTER UNDERSTANDING OF YOUR CLAIMED WATER RIGHT CAN BE OBTAINED BY COMPARING YOUR RIGHT WITH OTHER CLAIMS IN THE BASIN. FOR EXAMPLE, COMPARE PRIORITY DATES, FLOW RATES, VOLUMES, OR ACRES IRRIGATED. ALSO, YOUR WATER RIGHT MAY BE SUBJECT TO WATER RIGHTS IN ADJOINING SUBBASINS OR BASINS AS WELL AS BEING SUBJECT TO OTHER RIGHTS ON YOUR SOURCE OF SUPPLY. FINALLY, YOUR WATER RIGHT MAY BE SUBJECT TO INDIAN RESERVED AND FEDERAL RESERVED WATER RIGHTS.

COMPLETE DETAILS REGARDING THE DNRC PREPARATION OF THIS INTERLOCUTORY DECREE AND RELATED MATERIALS CAN BE REVIEWED AT THE OFFICE LOCATIONS IDENTIFIED IN THE DOCUMENT ENTITLED "NOTICE OF ENTRY OF INTERLOCUTORY DECREE AND NOTICE OF AVAILABILITY."

SEE GENERAL FINDINGS OF FACT AND CONCLUSIONS OF LAW FOR FURTHER EXPLANATION OF YOUR CLAIMED WATER RIGHT. THESE FINDINGS CAN BE FOUND AS INDICATED IN THE DOCUMENT ENTITLED "NOTICE OF ENTRY OF INTERLOCUTORY DECREE AND NOTICE OF AVAILABILITY." IF YOU NEED OBJECTION FORMS, OR HAVE QUESTIONS ABOUT WATER COURT PROCEDURES OR CHANGES TO YOUR RIGHT, YOU CAN CONTACT THE WATER COURT BY CALLING 1-800-624-3270 (WITHIN MONTANA ONLY) OR 1-406-586-4364, OR BY WRITING TO P.O. BOX 1389, BOZEMAN, MT 59771-1389.

INTERLOCUTORY DECREE
MILK RIVER, BELOW WHITEWATER INCLUDING PORCUPINE CREEK
BASIN 400
ABSTRACT OF WATER RIGHT CLAIM

IMPORTANT NOTICE

YOUR WATER RIGHT AS SHOWN ON THIS ABSTRACT MAY HAVE CHANGES FROM YOUR WATER RIGHT AS CLAIMED OR AMENDED. AN ASTERISK (*) HAS BEEN PLACED NEXT TO EACH ITEM CHANGED BY THE MONTANA WATER COURT OR BY THE DEPARTMENT OF NATURAL RESOURCES AND CONSERVATION (DNRC) DURING THE PREPARATION OF THIS INTERLOCUTORY DECREE. THESE CHANGES ARE AUTHORIZED BY THE MONTANA SUPREME COURT WATER RIGHT CLAIMS EXAMINATION RULES OR BY ORDER OF THE WATER COURT.

OBJECTIONS MAY BE FILED ACCORDING TO THE PROCEDURES OUTLINED IN THE DOCUMENT ENTITLED "NOTICE OF ENTRY OF INTERLOCUTORY DECREE AND NOTICE OF AVAILABILITY."

Water Right Number: 400 30143258 STATEMENT OF CLAIM

Version: 1 -- ORIGINAL RIGHT

Status: ACTIVE

Owners: USA (DEPT OF INTERIOR BUREAU OF LAND MGMT)
5001 SOUTHGATE DR
BILLINGS, MT 59101-4669

Priority Date: JULY 11, 1935

Type of Historical Right: USE

Purpose (Use): STOCK

***Flow Rate:** A SPECIFIC FLOW RATE HAS NOT BEEN DECREED BECAUSE THIS USE CONSISTS OF STOCK DRINKING DIRECTLY FROM THE SOURCE, OR FROM A DITCH SYSTEM. THE FLOW RATE IS LIMITED TO THE MINIMUM AMOUNT HISTORICALLY NECESSARY TO SUSTAIN THIS PURPOSE.

***Volume:** THIS RIGHT INCLUDES THE AMOUNT OF WATER CONSUMPTIVELY USED FOR STOCKWATERING PURPOSES AT THE RATE OF 30 GALLONS PER DAY PER ANIMAL UNIT. ANIMAL UNITS SHALL BE BASED ON REASONABLE CARRYING CAPACITY AND HISTORICAL USE OF THE AREA SERVICED BY THIS WATER SOURCE.

Source Name: HARD PAN CREEK

Source Type: SURFACE WATER

Point of Diversion and Means of Diversion:

<u>ID</u>	<u>Govt Lot</u>	<u>Qtr Sec</u>	<u>Sec</u>	<u>Twp</u>	<u>Rge</u>	<u>County</u>
1		NESW	21	25N	36E	VALLEY

Period of Diversion: JANUARY 1 TO DECEMBER 31

Diversion Means: LIVESTOCK DIRECT FROM SOURCE

2		NWSW	21	25N	36E	VALLEY
---	--	------	----	-----	-----	--------

Period of Diversion: JANUARY 1 TO DECEMBER 31

Diversion Means: LIVESTOCK DIRECT FROM SOURCE

3	SESE	21	25N	36E	VALLEY
Period of Diversion:	JANUARY 1 TO DECEMBER 31				
Diversion Means:	LIVESTOCK DIRECT FROM SOURCE				
4	SESW	21	25N	36E	VALLEY
Period of Diversion:	JANUARY 1 TO DECEMBER 31				
Diversion Means:	LIVESTOCK DIRECT FROM SOURCE				
5	SWSE	21	25N	36E	VALLEY
Period of Diversion:	JANUARY 1 TO DECEMBER 31				
Diversion Means:	LIVESTOCK DIRECT FROM SOURCE				
6	SWSW	26	25N	36E	VALLEY
Period of Diversion:	JANUARY 1 TO DECEMBER 31				
Diversion Means:	LIVESTOCK DIRECT FROM SOURCE				
7	NESE	27	25N	36E	VALLEY
Period of Diversion:	JANUARY 1 TO DECEMBER 31				
Diversion Means:	LIVESTOCK DIRECT FROM SOURCE				
8	NESW	27	25N	36E	VALLEY
Period of Diversion:	JANUARY 1 TO DECEMBER 31				
Diversion Means:	LIVESTOCK DIRECT FROM SOURCE				
9	NWNW	27	25N	36E	VALLEY
Period of Diversion:	JANUARY 1 TO DECEMBER 31				
Diversion Means:	LIVESTOCK DIRECT FROM SOURCE				
10	NWSE	27	25N	36E	VALLEY
Period of Diversion:	JANUARY 1 TO DECEMBER 31				
Diversion Means:	LIVESTOCK DIRECT FROM SOURCE				
11	SENW	27	25N	36E	VALLEY
Period of Diversion:	JANUARY 1 TO DECEMBER 31				
Diversion Means:	LIVESTOCK DIRECT FROM SOURCE				
12	SESE	27	25N	36E	VALLEY
Period of Diversion:	JANUARY 1 TO DECEMBER 31				
Diversion Means:	LIVESTOCK DIRECT FROM SOURCE				
13	SWNE	27	25N	36E	VALLEY
Period of Diversion:	JANUARY 1 TO DECEMBER 31				
Diversion Means:	LIVESTOCK DIRECT FROM SOURCE				
14	SWNW	27	25N	36E	VALLEY
Period of Diversion:	JANUARY 1 TO DECEMBER 31				
Diversion Means:	LIVESTOCK DIRECT FROM SOURCE				
15	NENE	28	25N	36E	VALLEY
Period of Diversion:	JANUARY 1 TO DECEMBER 31				

	Diversion Means:	LIVESTOCK DIRECT FROM SOURCE				
16		NWNE	28	25N	36E	VALLEY
	Period of Diversion:	JANUARY 1 TO DECEMBER 31				
	Diversion Means:	LIVESTOCK DIRECT FROM SOURCE				
17		NENW	35	25N	36E	VALLEY
	Period of Diversion:	JANUARY 1 TO DECEMBER 31				
	Diversion Means:	LIVESTOCK DIRECT FROM SOURCE				
18		NESE	35	25N	36E	VALLEY
	Period of Diversion:	JANUARY 1 TO DECEMBER 31				
	Diversion Means:	LIVESTOCK DIRECT FROM SOURCE				
19		NWNW	35	25N	36E	VALLEY
	Period of Diversion:	JANUARY 1 TO DECEMBER 31				
	Diversion Means:	LIVESTOCK DIRECT FROM SOURCE				
20		NWSE	35	25N	36E	VALLEY
	Period of Diversion:	JANUARY 1 TO DECEMBER 31				
	Diversion Means:	LIVESTOCK DIRECT FROM SOURCE				
21		SENW	35	25N	36E	VALLEY
	Period of Diversion:	JANUARY 1 TO DECEMBER 31				
	Diversion Means:	LIVESTOCK DIRECT FROM SOURCE				
22		SWNE	35	25N	36E	VALLEY
	Period of Diversion:	JANUARY 1 TO DECEMBER 31				
	Diversion Means:	LIVESTOCK DIRECT FROM SOURCE				
23		4	31	25N	37E	VALLEY
	Period of Diversion:	JANUARY 1 TO DECEMBER 31				
	Diversion Means:	LIVESTOCK DIRECT FROM SOURCE				
	Period of Use:	JANUARY 1 TO DECEMBER 31				

Place of Use:

<u>ID</u>	<u>Acres</u>	<u>Govt Lot</u>	<u>Qtr Sec</u>	<u>Sec</u>	<u>Twp</u>	<u>Rge</u>	<u>County</u>
1			NESW	21	25N	36E	VALLEY
2			NWSW	21	25N	36E	VALLEY
3			SESE	21	25N	36E	VALLEY
4			SESW	21	25N	36E	VALLEY
5			SWSE	21	25N	36E	VALLEY
6			SWSW	26	25N	36E	VALLEY
7			NESE	27	25N	36E	VALLEY
8			NESW	27	25N	36E	VALLEY
9			NWNW	27	25N	36E	VALLEY
10			NWSE	27	25N	36E	VALLEY
11			SENW	27	25N	36E	VALLEY
12			SESE	27	25N	36E	VALLEY
13			SWNE	27	25N	36E	VALLEY
14			SWNW	27	25N	36E	VALLEY
15			NENE	28	25N	36E	VALLEY
16			NWNE	28	25N	36E	VALLEY
17			NENW	35	25N	36E	VALLEY
18			NESE	35	25N	36E	VALLEY
19			NWNW	35	25N	36E	VALLEY
20			NWSE	35	25N	36E	VALLEY
21			SENW	35	25N	36E	VALLEY
22			SWNE	35	25N	36E	VALLEY
23		4		31	25N	37E	VALLEY

Remarks:

BLM FILED ELECTRONIC CLAIMS. THIS CLAIM REFERENCES BLM CLAIM ID BLM3900 AND GRAZING ALLOTMENT MT04589.

THE FOLLOWING ISSUES WERE IDENTIFIED BY THE DNRC DURING ITS EXAMINATION OF THIS WATER RIGHT CLAIM.

THIS CLAIM NUMBER WAS NOT INCLUDED IN THE BASIN 40O DECREE ISSUED 05/24/1995.

A BETTER UNDERSTANDING OF YOUR CLAIMED WATER RIGHT CAN BE OBTAINED BY COMPARING YOUR RIGHT WITH OTHER CLAIMS IN THE BASIN. FOR EXAMPLE, COMPARE PRIORITY DATES, FLOW RATES, VOLUMES, OR ACRES IRRIGATED. ALSO, YOUR WATER RIGHT MAY BE SUBJECT TO WATER RIGHTS IN ADJOINING SUBBASINS OR BASINS AS WELL AS BEING SUBJECT TO OTHER RIGHTS ON YOUR SOURCE OF SUPPLY. FINALLY, YOUR WATER RIGHT MAY BE SUBJECT TO INDIAN RESERVED AND FEDERAL RESERVED WATER RIGHTS.

COMPLETE DETAILS REGARDING THE DNRC PREPARATION OF THIS INTERLOCUTORY DECREE AND RELATED MATERIALS CAN BE REVIEWED AT THE OFFICE LOCATIONS IDENTIFIED IN THE DOCUMENT ENTITLED "NOTICE OF ENTRY OF INTERLOCUTORY DECREE AND NOTICE OF AVAILABILITY."

SEE GENERAL FINDINGS OF FACT AND CONCLUSIONS OF LAW FOR FURTHER EXPLANATION OF YOUR CLAIMED WATER RIGHT. THESE FINDINGS CAN BE FOUND AS INDICATED IN THE DOCUMENT ENTITLED "NOTICE OF ENTRY OF INTERLOCUTORY DECREE AND NOTICE OF AVAILABILITY." IF YOU NEED OBJECTION FORMS, OR HAVE QUESTIONS ABOUT WATER COURT PROCEDURES OR CHANGES TO YOUR RIGHT, YOU CAN CONTACT THE WATER COURT BY CALLING 1-800-624-3270 (WITHIN MONTANA ONLY) OR 1-406-586-4364, OR BY WRITING TO P.O. BOX 1389, BOZEMAN, MT 59771-1389.

INTERLOCUTORY DECREE
MILK RIVER, BELOW WHITEWATER INCLUDING PORCUPINE CREEK
BASIN 400
ABSTRACT OF WATER RIGHT CLAIM

IMPORTANT NOTICE

YOUR WATER RIGHT AS SHOWN ON THIS ABSTRACT MAY HAVE CHANGES FROM YOUR WATER RIGHT AS CLAIMED OR AMENDED. AN ASTERISK (*) HAS BEEN PLACED NEXT TO EACH ITEM CHANGED BY THE MONTANA WATER COURT OR BY THE DEPARTMENT OF NATURAL RESOURCES AND CONSERVATION (DNRC) DURING THE PREPARATION OF THIS INTERLOCUTORY DECREE. THESE CHANGES ARE AUTHORIZED BY THE MONTANA SUPREME COURT WATER RIGHT CLAIMS EXAMINATION RULES OR BY ORDER OF THE WATER COURT.

OBJECTIONS MAY BE FILED ACCORDING TO THE PROCEDURES OUTLINED IN THE DOCUMENT ENTITLED "NOTICE OF ENTRY OF INTERLOCUTORY DECREE AND NOTICE OF AVAILABILITY."

Water Right Number: 400 30143259 STATEMENT OF CLAIM
Version: 1 -- ORIGINAL RIGHT
Status: ACTIVE

Owners: USA (DEPT OF INTERIOR BUREAU OF LAND MGMT)
5001 SOUTHGATE DR
BILLINGS, MT 59101-4669

Priority Date: JULY 11, 1935

Type of Historical Right: USE

Purpose (Use): STOCK

***Flow Rate:** A SPECIFIC FLOW RATE HAS NOT BEEN DECREED BECAUSE THIS USE CONSISTS OF STOCK DRINKING DIRECTLY FROM THE SOURCE, OR FROM A DITCH SYSTEM. THE FLOW RATE IS LIMITED TO THE MINIMUM AMOUNT HISTORICALLY NECESSARY TO SUSTAIN THIS PURPOSE.

***Volume:** THIS RIGHT INCLUDES THE AMOUNT OF WATER CONSUMPTIVELY USED FOR STOCKWATERING PURPOSES AT THE RATE OF 30 GALLONS PER DAY PER ANIMAL UNIT. ANIMAL UNITS SHALL BE BASED ON REASONABLE CARRYING CAPACITY AND HISTORICAL USE OF THE AREA SERVICED BY THIS WATER SOURCE.

Source Name: HARD PAN CREEK

Source Type: SURFACE WATER

THE SOURCE INCLUDES UNNAMED TRIBUTARIES OF HARD PAN CREEK.

Point of Diversion and Means of Diversion:

<u>ID</u>	<u>Govt Lot</u>	<u>Qtr Sec</u>	<u>Sec</u>	<u>Twp</u>	<u>Rge</u>	<u>County</u>
1		NESE	11	25N	35E	VALLEY

Period of Diversion: JANUARY 1 TO DECEMBER 31

Diversion Means: LIVESTOCK DIRECT FROM SOURCE

2		SENE	11	25N	35E	VALLEY
---	--	------	----	-----	-----	--------

Period of Diversion: JANUARY 1 TO DECEMBER 31

	Diversion Means:	LIVESTOCK DIRECT FROM SOURCE				
3		SENW	11	25N	35E	VALLEY
	Period of Diversion:	JANUARY 1 TO DECEMBER 31				
	Diversion Means:	LIVESTOCK DIRECT FROM SOURCE				
4		SWNE	11	25N	35E	VALLEY
	Period of Diversion:	JANUARY 1 TO DECEMBER 31				
	Diversion Means:	LIVESTOCK DIRECT FROM SOURCE				
5		NWSW	12	25N	35E	VALLEY
	Period of Diversion:	JANUARY 1 TO DECEMBER 31				
	Diversion Means:	LIVESTOCK DIRECT FROM SOURCE				
6		SESW	12	25N	35E	VALLEY
	Period of Diversion:	JANUARY 1 TO DECEMBER 31				
	Diversion Means:	LIVESTOCK DIRECT FROM SOURCE				
7		SWSW	12	25N	35E	VALLEY
	Period of Diversion:	JANUARY 1 TO DECEMBER 31				
	Diversion Means:	LIVESTOCK DIRECT FROM SOURCE				
8		NENW	13	25N	35E	VALLEY
	Period of Diversion:	JANUARY 1 TO DECEMBER 31				
	Diversion Means:	LIVESTOCK DIRECT FROM SOURCE				
9		NESE	13	25N	35E	VALLEY
	Period of Diversion:	JANUARY 1 TO DECEMBER 31				
	Diversion Means:	LIVESTOCK DIRECT FROM SOURCE				
10		NWNE	13	25N	35E	VALLEY
	Period of Diversion:	JANUARY 1 TO DECEMBER 31				
	Diversion Means:	LIVESTOCK DIRECT FROM SOURCE				
11		SENE	13	25N	35E	VALLEY
	Period of Diversion:	JANUARY 1 TO DECEMBER 31				
	Diversion Means:	LIVESTOCK DIRECT FROM SOURCE				
12		SWNE	13	25N	35E	VALLEY
	Period of Diversion:	JANUARY 1 TO DECEMBER 31				
	Diversion Means:	LIVESTOCK DIRECT FROM SOURCE				
13		SESW	18	25N	36E	VALLEY
	Period of Diversion:	JANUARY 1 TO DECEMBER 31				
	Diversion Means:	LIVESTOCK DIRECT FROM SOURCE				
14		3	18	25N	36E	VALLEY
	Period of Diversion:	JANUARY 1 TO DECEMBER 31				
	Diversion Means:	LIVESTOCK DIRECT FROM SOURCE				
15		4	18	25N	36E	VALLEY

	Period of Diversion:	JANUARY 1 TO DECEMBER 31				
	Diversion Means:	LIVESTOCK DIRECT FROM SOURCE				
16		NENW	19	25N	36E	VALLEY
	Period of Diversion:	JANUARY 1 TO DECEMBER 31				
	Diversion Means:	LIVESTOCK DIRECT FROM SOURCE				
17		NESE	19	25N	36E	VALLEY
	Period of Diversion:	JANUARY 1 TO DECEMBER 31				
	Diversion Means:	LIVESTOCK DIRECT FROM SOURCE				
18		NWNE	19	25N	36E	VALLEY
	Period of Diversion:	JANUARY 1 TO DECEMBER 31				
	Diversion Means:	LIVESTOCK DIRECT FROM SOURCE				
19		SENE	19	25N	36E	VALLEY
	Period of Diversion:	JANUARY 1 TO DECEMBER 31				
	Diversion Means:	LIVESTOCK DIRECT FROM SOURCE				
20		SENE	19	25N	36E	VALLEY
	Period of Diversion:	JANUARY 1 TO DECEMBER 31				
	Diversion Means:	LIVESTOCK DIRECT FROM SOURCE				
21		SWNE	19	25N	36E	VALLEY
	Period of Diversion:	JANUARY 1 TO DECEMBER 31				
	Diversion Means:	LIVESTOCK DIRECT FROM SOURCE				
22		1	19	25N	36E	VALLEY
	Period of Diversion:	JANUARY 1 TO DECEMBER 31				
	Diversion Means:	LIVESTOCK DIRECT FROM SOURCE				
23		NESE	20	25N	36E	VALLEY
	Period of Diversion:	JANUARY 1 TO DECEMBER 31				
	Diversion Means:	LIVESTOCK DIRECT FROM SOURCE				
24		NESW	20	25N	36E	VALLEY
	Period of Diversion:	JANUARY 1 TO DECEMBER 31				
	Diversion Means:	LIVESTOCK DIRECT FROM SOURCE				
25		NWSE	20	25N	36E	VALLEY
	Period of Diversion:	JANUARY 1 TO DECEMBER 31				
	Diversion Means:	LIVESTOCK DIRECT FROM SOURCE				
26		NWSW	20	25N	36E	VALLEY
	Period of Diversion:	JANUARY 1 TO DECEMBER 31				
	Diversion Means:	LIVESTOCK DIRECT FROM SOURCE				
27		SENE	20	25N	36E	VALLEY
	Period of Diversion:	JANUARY 1 TO DECEMBER 31				
	Diversion Means:	LIVESTOCK DIRECT FROM SOURCE				

28 SESE 20 25N 36E VALLEY

Period of Diversion: JANUARY 1 TO DECEMBER 31

Diversion Means: LIVESTOCK DIRECT FROM SOURCE

29 SWNW 20 25N 36E VALLEY

Period of Diversion: JANUARY 1 TO DECEMBER 31

Diversion Means: LIVESTOCK DIRECT FROM SOURCE

30 NWSW 21 25N 36E VALLEY

Period of Diversion: JANUARY 1 TO DECEMBER 31

Diversion Means: LIVESTOCK DIRECT FROM SOURCE

31 SWSW 21 25N 36E VALLEY

Period of Diversion: JANUARY 1 TO DECEMBER 31

Diversion Means: LIVESTOCK DIRECT FROM SOURCE

Period of Use: JANUARY 1 TO DECEMBER 31

Place of Use:

<u>ID</u>	<u>Acres</u>	<u>Govt Lot</u>	<u>Qtr Sec</u>	<u>Sec</u>	<u>Twp</u>	<u>Rge</u>	<u>County</u>
1			NESE	11	25N	35E	VALLEY
2			SENE	11	25N	35E	VALLEY
3			SENW	11	25N	35E	VALLEY
4			SWNE	11	25N	35E	VALLEY
5			NWSW	12	25N	35E	VALLEY
6			SESW	12	25N	35E	VALLEY
7			SWSW	12	25N	35E	VALLEY
8			NENW	13	25N	35E	VALLEY
9			NESE	13	25N	35E	VALLEY
10			NWNE	13	25N	35E	VALLEY
11			SENE	13	25N	35E	VALLEY
12			SWNE	13	25N	35E	VALLEY
13			SESW	18	25N	36E	VALLEY
14		3		18	25N	36E	VALLEY
15		4		18	25N	36E	VALLEY
16			NENW	19	25N	36E	VALLEY
17			NESE	19	25N	36E	VALLEY
18			NWNE	19	25N	36E	VALLEY
19			SENE	19	25N	36E	VALLEY
20			SENW	19	25N	36E	VALLEY
21			SWNE	19	25N	36E	VALLEY
22		1		19	25N	36E	VALLEY
23			NESE	20	25N	36E	VALLEY
24			NESW	20	25N	36E	VALLEY
25			NWSE	20	25N	36E	VALLEY
26			NWSW	20	25N	36E	VALLEY
27			SENW	20	25N	36E	VALLEY
28			SESE	20	25N	36E	VALLEY
29			SWNW	20	25N	36E	VALLEY
30			NWSW	21	25N	36E	VALLEY
31			SWSW	21	25N	36E	VALLEY

Remarks:

BLM FILED ELECTRONIC CLAIMS. THIS CLAIM REFERENCES BLM CLAIM ID BLM3901 AND GRAZING ALLOTMENT MT04595.

THE FOLLOWING ISSUES WERE IDENTIFIED BY THE DNRC DURING ITS EXAMINATION OF THIS WATER RIGHT CLAIM.

THIS CLAIM NUMBER WAS NOT INCLUDED IN THE BASIN 40O DECREE ISSUED 05/24/1995.

A BETTER UNDERSTANDING OF YOUR CLAIMED WATER RIGHT CAN BE OBTAINED BY COMPARING YOUR RIGHT WITH OTHER CLAIMS IN THE BASIN. FOR EXAMPLE, COMPARE PRIORITY DATES, FLOW RATES, VOLUMES, OR ACRES IRRIGATED. ALSO, YOUR WATER RIGHT MAY BE SUBJECT TO WATER RIGHTS IN ADJOINING SUBBASINS OR BASINS AS WELL AS BEING SUBJECT TO OTHER RIGHTS ON YOUR SOURCE OF SUPPLY. FINALLY, YOUR WATER RIGHT MAY BE SUBJECT TO INDIAN RESERVED AND FEDERAL RESERVED WATER RIGHTS.

COMPLETE DETAILS REGARDING THE DNRC PREPARATION OF THIS INTERLOCUTORY DECREE AND RELATED MATERIALS CAN BE REVIEWED AT THE OFFICE LOCATIONS IDENTIFIED IN THE DOCUMENT ENTITLED "NOTICE OF ENTRY OF INTERLOCUTORY DECREE AND NOTICE OF AVAILABILITY."

SEE GENERAL FINDINGS OF FACT AND CONCLUSIONS OF LAW FOR FURTHER EXPLANATION OF YOUR CLAIMED WATER RIGHT. THESE FINDINGS CAN BE FOUND AS INDICATED IN THE DOCUMENT ENTITLED "NOTICE OF ENTRY OF INTERLOCUTORY DECREE AND NOTICE OF AVAILABILITY." IF YOU NEED OBJECTION FORMS, OR HAVE QUESTIONS ABOUT WATER COURT PROCEDURES OR CHANGES TO YOUR RIGHT, YOU CAN CONTACT THE WATER COURT BY CALLING 1-800-624-3270 (WITHIN MONTANA ONLY) OR 1-406-586-4364, OR BY WRITING TO P.O. BOX 1389, BOZEMAN, MT 59771-1389.

INTERLOCUTORY DECREE
MILK RIVER, BELOW WHITEWATER INCLUDING PORCUPINE CREEK
BASIN 400
ABSTRACT OF WATER RIGHT CLAIM

IMPORTANT NOTICE

YOUR WATER RIGHT AS SHOWN ON THIS ABSTRACT MAY HAVE CHANGES FROM YOUR WATER RIGHT AS CLAIMED OR AMENDED. AN ASTERISK (*) HAS BEEN PLACED NEXT TO EACH ITEM CHANGED BY THE MONTANA WATER COURT OR BY THE DEPARTMENT OF NATURAL RESOURCES AND CONSERVATION (DNRC) DURING THE PREPARATION OF THIS INTERLOCUTORY DECREE. THESE CHANGES ARE AUTHORIZED BY THE MONTANA SUPREME COURT WATER RIGHT CLAIMS EXAMINATION RULES OR BY ORDER OF THE WATER COURT.

OBJECTIONS MAY BE FILED ACCORDING TO THE PROCEDURES OUTLINED IN THE DOCUMENT ENTITLED "NOTICE OF ENTRY OF INTERLOCUTORY DECREE AND NOTICE OF AVAILABILITY."

Water Right Number: 400 30143260 STATEMENT OF CLAIM

Version: 1 -- ORIGINAL RIGHT

Status: ACTIVE

Owners: USA (DEPT OF INTERIOR BUREAU OF LAND MGMT)
5001 SOUTHGATE DR
BILLINGS, MT 59101-4669

Priority Date: JULY 11, 1935

Type of Historical Right: USE

Purpose (Use): STOCK

***Flow Rate:** A SPECIFIC FLOW RATE HAS NOT BEEN DECREED BECAUSE THIS USE CONSISTS OF STOCK DRINKING DIRECTLY FROM THE SOURCE, OR FROM A DITCH SYSTEM. THE FLOW RATE IS LIMITED TO THE MINIMUM AMOUNT HISTORICALLY NECESSARY TO SUSTAIN THIS PURPOSE.

***Volume:** THIS RIGHT INCLUDES THE AMOUNT OF WATER CONSUMPTIVELY USED FOR STOCKWATERING PURPOSES AT THE RATE OF 30 GALLONS PER DAY PER ANIMAL UNIT. ANIMAL UNITS SHALL BE BASED ON REASONABLE CARRYING CAPACITY AND HISTORICAL USE OF THE AREA SERVICED BY THIS WATER SOURCE.

Source Name: HARDPAN COULEE

Source Type: SURFACE WATER

Point of Diversion and Means of Diversion:

<u>ID</u>	<u>Govt Lot</u>	<u>Qtr</u>	<u>Sec</u>	<u>Twp</u>	<u>Rge</u>	<u>County</u>
1		NWSW	4	28N	36E	VALLEY

Period of Diversion: JANUARY 1 TO DECEMBER 31

Diversion Means: LIVESTOCK DIRECT FROM SOURCE

2		SWSW	4	28N	36E	VALLEY
---	--	------	---	-----	-----	--------

Period of Diversion: JANUARY 1 TO DECEMBER 31

Diversion Means: LIVESTOCK DIRECT FROM SOURCE

3 NESE 5 28N 36E VALLEY

Period of Diversion: JANUARY 1 TO DECEMBER 31

Diversion Means: LIVESTOCK DIRECT FROM SOURCE

4 SENE 5 28N 36E VALLEY

Period of Diversion: JANUARY 1 TO DECEMBER 31

Diversion Means: LIVESTOCK DIRECT FROM SOURCE

Period of Use: JANUARY 1 TO DECEMBER 31

Place of Use:

<u>ID</u>	<u>Acres</u>	<u>Govt Lot</u>	<u>Qtr Sec</u>	<u>Sec</u>	<u>Twp</u>	<u>Rge</u>	<u>County</u>
1			NWSW	4	28N	36E	VALLEY
2			SWSW	4	28N	36E	VALLEY
3			NESE	5	28N	36E	VALLEY
4			SENE	5	28N	36E	VALLEY

Remarks:

BLM FILED ELECTRONIC CLAIMS. THIS CLAIM REFERENCES BLM CLAIM ID BLM3902 AND GRAZING ALLOTMENT MT04535.

THE FOLLOWING ISSUES WERE IDENTIFIED BY THE DNRC DURING ITS EXAMINATION OF THIS WATER RIGHT CLAIM.

THIS CLAIM NUMBER WAS NOT INCLUDED IN THE BASIN 400 DECREE ISSUED 05/24/1995.

A BETTER UNDERSTANDING OF YOUR CLAIMED WATER RIGHT CAN BE OBTAINED BY COMPARING YOUR RIGHT WITH OTHER CLAIMS IN THE BASIN. FOR EXAMPLE, COMPARE PRIORITY DATES, FLOW RATES, VOLUMES, OR ACRES IRRIGATED. ALSO, YOUR WATER RIGHT MAY BE SUBJECT TO WATER RIGHTS IN ADJOINING SUBBASINS OR BASINS AS WELL AS BEING SUBJECT TO OTHER RIGHTS ON YOUR SOURCE OF SUPPLY. FINALLY, YOUR WATER RIGHT MAY BE SUBJECT TO INDIAN RESERVED AND FEDERAL RESERVED WATER RIGHTS.

COMPLETE DETAILS REGARDING THE DNRC PREPARATION OF THIS INTERLOCUTORY DECREE AND RELATED MATERIALS CAN BE REVIEWED AT THE OFFICE LOCATIONS IDENTIFIED IN THE DOCUMENT ENTITLED "NOTICE OF ENTRY OF INTERLOCUTORY DECREE AND NOTICE OF AVAILABILITY."

SEE GENERAL FINDINGS OF FACT AND CONCLUSIONS OF LAW FOR FURTHER EXPLANATION OF YOUR CLAIMED WATER RIGHT. THESE FINDINGS CAN BE FOUND AS INDICATED IN THE DOCUMENT ENTITLED "NOTICE OF ENTRY OF INTERLOCUTORY DECREE AND NOTICE OF AVAILABILITY." IF YOU NEED OBJECTION FORMS, OR HAVE QUESTIONS ABOUT WATER COURT PROCEDURES OR CHANGES TO YOUR RIGHT, YOU CAN CONTACT THE WATER COURT BY CALLING 1-800-624-3270 (WITHIN MONTANA ONLY) OR 1-406-586-4364, OR BY WRITING TO P.O. BOX 1389, BOZEMAN, MT 59771-1389.

INTERLOCUTORY DECREE
MILK RIVER, BELOW WHITEWATER INCLUDING PORCUPINE CREEK
BASIN 400
ABSTRACT OF WATER RIGHT CLAIM

IMPORTANT NOTICE

YOUR WATER RIGHT AS SHOWN ON THIS ABSTRACT MAY HAVE CHANGES FROM YOUR WATER RIGHT AS CLAIMED OR AMENDED. AN ASTERISK (*) HAS BEEN PLACED NEXT TO EACH ITEM CHANGED BY THE MONTANA WATER COURT OR BY THE DEPARTMENT OF NATURAL RESOURCES AND CONSERVATION (DNRC) DURING THE PREPARATION OF THIS INTERLOCUTORY DECREE. THESE CHANGES ARE AUTHORIZED BY THE MONTANA SUPREME COURT WATER RIGHT CLAIMS EXAMINATION RULES OR BY ORDER OF THE WATER COURT.

OBJECTIONS MAY BE FILED ACCORDING TO THE PROCEDURES OUTLINED IN THE DOCUMENT ENTITLED "NOTICE OF ENTRY OF INTERLOCUTORY DECREE AND NOTICE OF AVAILABILITY."

Water Right Number: 400 30143261 STATEMENT OF CLAIM
Version: 1 -- ORIGINAL RIGHT
Status: ACTIVE

Owners: USA (DEPT OF INTERIOR BUREAU OF LAND MGMT)
5001 SOUTHGATE DR
BILLINGS, MT 59101-4669

Priority Date: JULY 11, 1935

Type of Historical Right: USE

Purpose (Use): STOCK

***Flow Rate:** A SPECIFIC FLOW RATE HAS NOT BEEN DECREED BECAUSE THIS USE CONSISTS OF STOCK DRINKING DIRECTLY FROM THE SOURCE, OR FROM A DITCH SYSTEM. THE FLOW RATE IS LIMITED TO THE MINIMUM AMOUNT HISTORICALLY NECESSARY TO SUSTAIN THIS PURPOSE.

***Volume:** THIS RIGHT INCLUDES THE AMOUNT OF WATER CONSUMPTIVELY USED FOR STOCKWATERING PURPOSES AT THE RATE OF 30 GALLONS PER DAY PER ANIMAL UNIT. ANIMAL UNITS SHALL BE BASED ON REASONABLE CARRYING CAPACITY AND HISTORICAL USE OF THE AREA SERVICED BY THIS WATER SOURCE.

Source Name: HARDPAN COULEE
Source Type: SURFACE WATER

***Point of Diversion and Means of Diversion:**

<u>ID</u>	<u>Govt Lot</u>	<u>Qtr Sec</u>	<u>Sec</u>	<u>Twp</u>	<u>Rge</u>	<u>County</u>
1		E2NESW	9	28N	36E	VALLEY

Period of Diversion: JANUARY 1 TO DECEMBER 31

Diversion Means: LIVESTOCK DIRECT FROM SOURCE

2		E2NWNW	9	28N	36E	VALLEY
---	--	--------	---	-----	-----	--------

Period of Diversion: JANUARY 1 TO DECEMBER 31

Diversion Means: LIVESTOCK DIRECT FROM SOURCE

3		SWNWSE	9	28N	36E	VALLEY
	Period of Diversion:	JANUARY 1 TO DECEMBER 31				
	Diversion Means:	LIVESTOCK DIRECT FROM SOURCE				
4		SENW	9	28N	36E	VALLEY
	Period of Diversion:	JANUARY 1 TO DECEMBER 31				
	Diversion Means:	LIVESTOCK DIRECT FROM SOURCE				
5		NESWNW	9	28N	36E	VALLEY
	Period of Diversion:	JANUARY 1 TO DECEMBER 31				
	Diversion Means:	LIVESTOCK DIRECT FROM SOURCE				
6		SWSE	9	28N	36E	VALLEY
	Period of Diversion:	JANUARY 1 TO DECEMBER 31				
	Diversion Means:	LIVESTOCK DIRECT FROM SOURCE				
7		W2NESW	15	28N	36E	VALLEY
	Period of Diversion:	JANUARY 1 TO DECEMBER 31				
	Diversion Means:	LIVESTOCK DIRECT FROM SOURCE				
8		NWSW	15	28N	36E	VALLEY
	Period of Diversion:	JANUARY 1 TO DECEMBER 31				
	Diversion Means:	LIVESTOCK DIRECT FROM SOURCE				
9		SWSWNW	15	28N	36E	VALLEY
	Period of Diversion:	JANUARY 1 TO DECEMBER 31				
	Diversion Means:	LIVESTOCK DIRECT FROM SOURCE				
	Period of Use:	JANUARY 1 TO DECEMBER 31				

***Place of Use:**

<u>ID</u>	<u>Acres</u>	<u>Govt Lot</u>	<u>Qtr Sec</u>	<u>Sec</u>	<u>Twp</u>	<u>Rge</u>	<u>County</u>
1			E2NESW	9	28N	36E	VALLEY
2			E2NWNW	9	28N	36E	VALLEY
3			SWNWSE	9	28N	36E	VALLEY
4			SENW	9	28N	36E	VALLEY
5			NESWNW	9	28N	36E	VALLEY
6			SWSE	9	28N	36E	VALLEY
7			W2NESW	15	28N	36E	VALLEY
8			NWSW	15	28N	36E	VALLEY
9			SWSWNW	15	28N	36E	VALLEY

Remarks:

BLM FILED ELECTRONIC CLAIMS. THIS CLAIM REFERENCES BLM CLAIM ID BLM3903 AND GRAZING ALLOTMENT MT04551.

THE FOLLOWING ISSUES WERE IDENTIFIED BY THE DNRC DURING ITS EXAMINATION OF THIS WATER RIGHT CLAIM.
 THIS CLAIM NUMBER WAS NOT INCLUDED IN THE BASIN 40O DECREE ISSUED 05/24/1995.

A BETTER UNDERSTANDING OF YOUR CLAIMED WATER RIGHT CAN BE OBTAINED BY COMPARING YOUR RIGHT WITH OTHER CLAIMS IN THE BASIN. FOR EXAMPLE, COMPARE PRIORITY DATES, FLOW RATES, VOLUMES, OR ACRES IRRIGATED. ALSO, YOUR WATER RIGHT MAY BE SUBJECT TO WATER RIGHTS IN ADJOINING SUBBASINS OR BASINS AS WELL AS BEING SUBJECT TO OTHER RIGHTS ON YOUR SOURCE OF SUPPLY. FINALLY, YOUR WATER RIGHT MAY BE SUBJECT TO INDIAN RESERVED AND FEDERAL RESERVED WATER RIGHTS.

COMPLETE DETAILS REGARDING THE DNRC PREPARATION OF THIS INTERLOCUTORY DECREE AND RELATED MATERIALS CAN BE REVIEWED AT THE OFFICE LOCATIONS IDENTIFIED IN THE DOCUMENT ENTITLED "NOTICE OF ENTRY OF INTERLOCUTORY DECREE AND NOTICE OF AVAILABILITY."

SEE GENERAL FINDINGS OF FACT AND CONCLUSIONS OF LAW FOR FURTHER EXPLANATION OF YOUR CLAIMED WATER RIGHT. THESE FINDINGS CAN BE FOUND AS INDICATED IN THE DOCUMENT ENTITLED "NOTICE OF ENTRY OF INTERLOCUTORY DECREE AND NOTICE OF AVAILABILITY." IF YOU NEED OBJECTION FORMS, OR HAVE QUESTIONS ABOUT WATER COURT PROCEDURES OR CHANGES TO YOUR RIGHT, YOU CAN CONTACT THE WATER COURT BY CALLING 1-800-624-3270 (WITHIN MONTANA ONLY) OR 1-406-586-4364, OR BY WRITING TO P.O. BOX 1389, BOZEMAN, MT 59771-1389.

INTERLOCUTORY DECREE
MILK RIVER, BELOW WHITEWATER INCLUDING PORCUPINE CREEK
BASIN 400
ABSTRACT OF WATER RIGHT CLAIM

IMPORTANT NOTICE

YOUR WATER RIGHT AS SHOWN ON THIS ABSTRACT MAY HAVE CHANGES FROM YOUR WATER RIGHT AS CLAIMED OR AMENDED. AN ASTERISK (*) HAS BEEN PLACED NEXT TO EACH ITEM CHANGED BY THE MONTANA WATER COURT OR BY THE DEPARTMENT OF NATURAL RESOURCES AND CONSERVATION (DNRC) DURING THE PREPARATION OF THIS INTERLOCUTORY DECREE. THESE CHANGES ARE AUTHORIZED BY THE MONTANA SUPREME COURT WATER RIGHT CLAIMS EXAMINATION RULES OR BY ORDER OF THE WATER COURT.

OBJECTIONS MAY BE FILED ACCORDING TO THE PROCEDURES OUTLINED IN THE DOCUMENT ENTITLED "NOTICE OF ENTRY OF INTERLOCUTORY DECREE AND NOTICE OF AVAILABILITY."

Water Right Number: 400 30143262 STATEMENT OF CLAIM

Version: 1 -- ORIGINAL RIGHT

Status: ACTIVE

Owners: USA (DEPT OF INTERIOR BUREAU OF LAND MGMT)
5001 SOUTHGATE DR
BILLINGS, MT 59101-4669

Priority Date: JULY 11, 1935

Type of Historical Right: USE

Purpose (Use): STOCK

***Flow Rate:** A SPECIFIC FLOW RATE HAS NOT BEEN DECREED BECAUSE THIS USE CONSISTS OF STOCK DRINKING DIRECTLY FROM THE SOURCE, OR FROM A DITCH SYSTEM. THE FLOW RATE IS LIMITED TO THE MINIMUM AMOUNT HISTORICALLY NECESSARY TO SUSTAIN THIS PURPOSE.

***Volume:** THIS RIGHT INCLUDES THE AMOUNT OF WATER CONSUMPTIVELY USED FOR STOCKWATERING PURPOSES AT THE RATE OF 30 GALLONS PER DAY PER ANIMAL UNIT. ANIMAL UNITS SHALL BE BASED ON REASONABLE CARRYING CAPACITY AND HISTORICAL USE OF THE AREA SERVICED BY THIS WATER SOURCE.

Source Name: HARDSCRABBLE CREEK

Source Type: SURFACE WATER

***Point of Diversion and Means of Diversion:**

<u>ID</u>	<u>Govt Lot</u>	<u>Qtr Sec</u>	<u>Sec</u>	<u>Twp</u>	<u>Rge</u>	<u>County</u>
1		NENENE	24	29N	36E	VALLEY

Period of Diversion: JANUARY 1 TO DECEMBER 31

Diversion Means: LIVESTOCK DIRECT FROM SOURCE

Period of Use: JANUARY 1 TO DECEMBER 31

***Place of Use:**

<u>ID</u>	<u>Acres</u>	<u>Govt Lot</u>	<u>Qtr Sec</u>	<u>Sec</u>	<u>Twp</u>	<u>Rge</u>	<u>County</u>
1			NENENE	24	29N	36E	VALLEY

Remarks:

BLM FILED ELECTRONIC CLAIMS. THIS CLAIM REFERENCES BLM CLAIM ID BLM3904 AND GRAZING ALLOTMENT MT04538.

THE FOLLOWING ISSUES WERE IDENTIFIED BY THE DNRC DURING ITS EXAMINATION OF THIS WATER RIGHT CLAIM.

THIS CLAIM NUMBER WAS NOT INCLUDED IN THE BASIN 40O DECREE ISSUED 05/24/1995.

A BETTER UNDERSTANDING OF YOUR CLAIMED WATER RIGHT CAN BE OBTAINED BY COMPARING YOUR RIGHT WITH OTHER CLAIMS IN THE BASIN. FOR EXAMPLE, COMPARE PRIORITY DATES, FLOW RATES, VOLUMES, OR ACRES IRRIGATED. ALSO, YOUR WATER RIGHT MAY BE SUBJECT TO WATER RIGHTS IN ADJOINING SUBBASINS OR BASINS AS WELL AS BEING SUBJECT TO OTHER RIGHTS ON YOUR SOURCE OF SUPPLY. FINALLY, YOUR WATER RIGHT MAY BE SUBJECT TO INDIAN RESERVED AND FEDERAL RESERVED WATER RIGHTS.

COMPLETE DETAILS REGARDING THE DNRC PREPARATION OF THIS INTERLOCUTORY DECREE AND RELATED MATERIALS CAN BE REVIEWED AT THE OFFICE LOCATIONS IDENTIFIED IN THE DOCUMENT ENTITLED "NOTICE OF ENTRY OF INTERLOCUTORY DECREE AND NOTICE OF AVAILABILITY."

SEE GENERAL FINDINGS OF FACT AND CONCLUSIONS OF LAW FOR FURTHER EXPLANATION OF YOUR CLAIMED WATER RIGHT. THESE FINDINGS CAN BE FOUND AS INDICATED IN THE DOCUMENT ENTITLED "NOTICE OF ENTRY OF INTERLOCUTORY DECREE AND NOTICE OF AVAILABILITY." IF YOU NEED OBJECTION FORMS, OR HAVE QUESTIONS ABOUT WATER COURT PROCEDURES OR CHANGES TO YOUR RIGHT, YOU CAN CONTACT THE WATER COURT BY CALLING 1-800-624-3270 (WITHIN MONTANA ONLY) OR 1-406-586-4364, OR BY WRITING TO P.O. BOX 1389, BOZEMAN, MT 59771-1389.

INTERLOCUTORY DECREE
MILK RIVER, BELOW WHITEWATER INCLUDING PORCUPINE CREEK
BASIN 400
ABSTRACT OF WATER RIGHT CLAIM

IMPORTANT NOTICE

YOUR WATER RIGHT AS SHOWN ON THIS ABSTRACT MAY HAVE CHANGES FROM YOUR WATER RIGHT AS CLAIMED OR AMENDED. AN ASTERISK (*) HAS BEEN PLACED NEXT TO EACH ITEM CHANGED BY THE MONTANA WATER COURT OR BY THE DEPARTMENT OF NATURAL RESOURCES AND CONSERVATION (DNRC) DURING THE PREPARATION OF THIS INTERLOCUTORY DECREE. THESE CHANGES ARE AUTHORIZED BY THE MONTANA SUPREME COURT WATER RIGHT CLAIMS EXAMINATION RULES OR BY ORDER OF THE WATER COURT.

OBJECTIONS MAY BE FILED ACCORDING TO THE PROCEDURES OUTLINED IN THE DOCUMENT ENTITLED "NOTICE OF ENTRY OF INTERLOCUTORY DECREE AND NOTICE OF AVAILABILITY."

Water Right Number: 400 30143263 STATEMENT OF CLAIM
Version: 1 -- ORIGINAL RIGHT
Status: ACTIVE

Owners: USA (DEPT OF INTERIOR BUREAU OF LAND MGMT)
5001 SOUTHGATE DR
BILLINGS, MT 59101-4669

Priority Date: JULY 11, 1935

Type of Historical Right: USE

Purpose (Use): STOCK

***Flow Rate:** A SPECIFIC FLOW RATE HAS NOT BEEN DECREED BECAUSE THIS USE CONSISTS OF STOCK DRINKING DIRECTLY FROM THE SOURCE, OR FROM A DITCH SYSTEM. THE FLOW RATE IS LIMITED TO THE MINIMUM AMOUNT HISTORICALLY NECESSARY TO SUSTAIN THIS PURPOSE.

***Volume:** THIS RIGHT INCLUDES THE AMOUNT OF WATER CONSUMPTIVELY USED FOR STOCKWATERING PURPOSES AT THE RATE OF 30 GALLONS PER DAY PER ANIMAL UNIT. ANIMAL UNITS SHALL BE BASED ON REASONABLE CARRYING CAPACITY AND HISTORICAL USE OF THE AREA SERVICED BY THIS WATER SOURCE.

Source Name: HARDSCRABBLE CREEK
Source Type: SURFACE WATER

***Point of Diversion and Means of Diversion:**

<u>ID</u>	<u>Govt Lot</u>	<u>Qtr Sec</u>	<u>Sec</u>	<u>Twp</u>	<u>Rge</u>	<u>County</u>
1		SWNWSE	13	29N	36E	VALLEY

Period of Diversion: JANUARY 1 TO DECEMBER 31

Diversion Means: LIVESTOCK DIRECT FROM SOURCE

2		S2SESE	13	29N	36E	VALLEY
---	--	--------	----	-----	-----	--------

Period of Diversion: JANUARY 1 TO DECEMBER 31

Diversion Means: LIVESTOCK DIRECT FROM SOURCE

3 SWSE 13 29N 36E VALLEY

Period of Diversion: JANUARY 1 TO DECEMBER 31

Diversion Means: LIVESTOCK DIRECT FROM SOURCE

Period of Use: JANUARY 1 TO DECEMBER 31

***Place of Use:**

<u>ID</u>	<u>Acres</u>	<u>Govt Lot</u>	<u>Qtr Sec</u>	<u>Sec</u>	<u>Twp</u>	<u>Rge</u>	<u>County</u>
1			SWNWSE	13	29N	36E	VALLEY
2			S2SESE	13	29N	36E	VALLEY
3			SWSE	13	29N	36E	VALLEY

Remarks:

BLM FILED ELECTRONIC CLAIMS. THIS CLAIM REFERENCES BLM CLAIM ID BLM3905 AND GRAZING ALLOTMENT MT04539.

THE FOLLOWING ISSUES WERE IDENTIFIED BY THE DNRC DURING ITS EXAMINATION OF THIS WATER RIGHT CLAIM.

THIS CLAIM NUMBER WAS NOT INCLUDED IN THE BASIN 400 DECREE ISSUED 05/24/1995.

A BETTER UNDERSTANDING OF YOUR CLAIMED WATER RIGHT CAN BE OBTAINED BY COMPARING YOUR RIGHT WITH OTHER CLAIMS IN THE BASIN. FOR EXAMPLE, COMPARE PRIORITY DATES, FLOW RATES, VOLUMES, OR ACRES IRRIGATED. ALSO, YOUR WATER RIGHT MAY BE SUBJECT TO WATER RIGHTS IN ADJOINING SUBBASINS OR BASINS AS WELL AS BEING SUBJECT TO OTHER RIGHTS ON YOUR SOURCE OF SUPPLY. FINALLY, YOUR WATER RIGHT MAY BE SUBJECT TO INDIAN RESERVED AND FEDERAL RESERVED WATER RIGHTS.

COMPLETE DETAILS REGARDING THE DNRC PREPARATION OF THIS INTERLOCUTORY DECREE AND RELATED MATERIALS CAN BE REVIEWED AT THE OFFICE LOCATIONS IDENTIFIED IN THE DOCUMENT ENTITLED "NOTICE OF ENTRY OF INTERLOCUTORY DECREE AND NOTICE OF AVAILABILITY."

SEE GENERAL FINDINGS OF FACT AND CONCLUSIONS OF LAW FOR FURTHER EXPLANATION OF YOUR CLAIMED WATER RIGHT. THESE FINDINGS CAN BE FOUND AS INDICATED IN THE DOCUMENT ENTITLED "NOTICE OF ENTRY OF INTERLOCUTORY DECREE AND NOTICE OF AVAILABILITY." IF YOU NEED OBJECTION FORMS, OR HAVE QUESTIONS ABOUT WATER COURT PROCEDURES OR CHANGES TO YOUR RIGHT, YOU CAN CONTACT THE WATER COURT BY CALLING 1-800-624-3270 (WITHIN MONTANA ONLY) OR 1-406-586-4364, OR BY WRITING TO P.O. BOX 1389, BOZEMAN, MT 59771-1389.

INTERLOCUTORY DECREE
MILK RIVER, BELOW WHITEWATER INCLUDING PORCUPINE CREEK
BASIN 400
ABSTRACT OF WATER RIGHT CLAIM

IMPORTANT NOTICE

YOUR WATER RIGHT AS SHOWN ON THIS ABSTRACT MAY HAVE CHANGES FROM YOUR WATER RIGHT AS CLAIMED OR AMENDED. AN ASTERISK (*) HAS BEEN PLACED NEXT TO EACH ITEM CHANGED BY THE MONTANA WATER COURT OR BY THE DEPARTMENT OF NATURAL RESOURCES AND CONSERVATION (DNRC) DURING THE PREPARATION OF THIS INTERLOCUTORY DECREE. THESE CHANGES ARE AUTHORIZED BY THE MONTANA SUPREME COURT WATER RIGHT CLAIMS EXAMINATION RULES OR BY ORDER OF THE WATER COURT.

OBJECTIONS MAY BE FILED ACCORDING TO THE PROCEDURES OUTLINED IN THE DOCUMENT ENTITLED "NOTICE OF ENTRY OF INTERLOCUTORY DECREE AND NOTICE OF AVAILABILITY."

Water Right Number: 400 30143264 STATEMENT OF CLAIM

Version: 1 -- ORIGINAL RIGHT

Status: ACTIVE

Owners: USA (DEPT OF INTERIOR BUREAU OF LAND MGMT)
5001 SOUTHGATE DR
BILLINGS, MT 59101-4669

Priority Date: JULY 11, 1935

Type of Historical Right: USE

Purpose (Use): STOCK

***Flow Rate:** A SPECIFIC FLOW RATE HAS NOT BEEN DECREED BECAUSE THIS USE CONSISTS OF STOCK DRINKING DIRECTLY FROM THE SOURCE, OR FROM A DITCH SYSTEM. THE FLOW RATE IS LIMITED TO THE MINIMUM AMOUNT HISTORICALLY NECESSARY TO SUSTAIN THIS PURPOSE.

***Volume:** THIS RIGHT INCLUDES THE AMOUNT OF WATER CONSUMPTIVELY USED FOR STOCKWATERING PURPOSES AT THE RATE OF 30 GALLONS PER DAY PER ANIMAL UNIT. ANIMAL UNITS SHALL BE BASED ON REASONABLE CARRYING CAPACITY AND HISTORICAL USE OF THE AREA SERVICED BY THIS WATER SOURCE.

Source Name: HAY COULEE

Source Type: SURFACE WATER

***Point of Diversion and Means of Diversion:**

<u>ID</u>	<u>Govt Lot</u>	<u>Qtr</u>	<u>Sec</u>	<u>Twp</u>	<u>Rge</u>	<u>County</u>
1		SWSW	3	29N	37E	VALLEY

Period of Diversion: JANUARY 1 TO DECEMBER 31

Diversion Means: LIVESTOCK DIRECT FROM SOURCE

2		NESW	4	29N	37E	VALLEY
---	--	------	---	-----	-----	--------

Period of Diversion: JANUARY 1 TO DECEMBER 31

Diversion Means: LIVESTOCK DIRECT FROM SOURCE

3	SESE	4	29N	37E	VALLEY
Period of Diversion:	JANUARY 1 TO DECEMBER 31				
Diversion Means:	LIVESTOCK DIRECT FROM SOURCE				
4	SWSE	4	29N	37E	VALLEY
Period of Diversion:	JANUARY 1 TO DECEMBER 31				
Diversion Means:	LIVESTOCK DIRECT FROM SOURCE				
5	NENW	10	29N	37E	VALLEY
Period of Diversion:	JANUARY 1 TO DECEMBER 31				
Diversion Means:	LIVESTOCK DIRECT FROM SOURCE				
6	NENWNW	10	29N	37E	VALLEY
Period of Diversion:	JANUARY 1 TO DECEMBER 31				
Diversion Means:	LIVESTOCK DIRECT FROM SOURCE				
7	S2NWSW	11	29N	37E	VALLEY
Period of Diversion:	JANUARY 1 TO DECEMBER 31				
Diversion Means:	LIVESTOCK DIRECT FROM SOURCE				
8	SESW	11	29N	37E	VALLEY
Period of Diversion:	JANUARY 1 TO DECEMBER 31				
Diversion Means:	LIVESTOCK DIRECT FROM SOURCE				
9	SWSW	11	29N	37E	VALLEY
Period of Diversion:	JANUARY 1 TO DECEMBER 31				
Diversion Means:	LIVESTOCK DIRECT FROM SOURCE				
10	SESESW	12	29N	37E	VALLEY
Period of Diversion:	JANUARY 1 TO DECEMBER 31				
Diversion Means:	LIVESTOCK DIRECT FROM SOURCE				
11	S2SWSW	12	29N	37E	VALLEY
Period of Diversion:	JANUARY 1 TO DECEMBER 31				
Diversion Means:	LIVESTOCK DIRECT FROM SOURCE				
Period of Use:	JANUARY 1 TO DECEMBER 31				

***Place of Use:**

<u>ID</u>	<u>Acres</u>	<u>Govt Lot</u>	<u>Qtr Sec</u>	<u>Sec</u>	<u>Twp</u>	<u>Rge</u>	<u>County</u>
1			SWSW	3	29N	37E	VALLEY
2			NESW	4	29N	37E	VALLEY
3			SESE	4	29N	37E	VALLEY
4			SWSE	4	29N	37E	VALLEY
5			NENW	10	29N	37E	VALLEY
6			NENWNW	10	29N	37E	VALLEY
7			S2NWSW	11	29N	37E	VALLEY
8			SESW	11	29N	37E	VALLEY
9			SWSW	11	29N	37E	VALLEY
10			SESESW	12	29N	37E	VALLEY
11			S2SWSW	12	29N	37E	VALLEY

Remarks:

BLM FILED ELECTRONIC CLAIMS. THIS CLAIM REFERENCES BLM CLAIM ID BLM3906 AND GRAZING ALLOTMENT MT04540.

THE FOLLOWING ISSUES WERE IDENTIFIED BY THE DNRC DURING ITS EXAMINATION OF THIS WATER RIGHT CLAIM.

THIS CLAIM NUMBER WAS NOT INCLUDED IN THE BASIN 40O DECREE ISSUED 05/24/1995.

A BETTER UNDERSTANDING OF YOUR CLAIMED WATER RIGHT CAN BE OBTAINED BY COMPARING YOUR RIGHT WITH OTHER CLAIMS IN THE BASIN. FOR EXAMPLE, COMPARE PRIORITY DATES, FLOW RATES, VOLUMES, OR ACRES IRRIGATED. ALSO, YOUR WATER RIGHT MAY BE SUBJECT TO WATER RIGHTS IN ADJOINING SUBBASINS OR BASINS AS WELL AS BEING SUBJECT TO OTHER RIGHTS ON YOUR SOURCE OF SUPPLY. FINALLY, YOUR WATER RIGHT MAY BE SUBJECT TO INDIAN RESERVED AND FEDERAL RESERVED WATER RIGHTS.

COMPLETE DETAILS REGARDING THE DNRC PREPARATION OF THIS INTERLOCUTORY DECREE AND RELATED MATERIALS CAN BE REVIEWED AT THE OFFICE LOCATIONS IDENTIFIED IN THE DOCUMENT ENTITLED "NOTICE OF ENTRY OF INTERLOCUTORY DECREE AND NOTICE OF AVAILABILITY."

SEE GENERAL FINDINGS OF FACT AND CONCLUSIONS OF LAW FOR FURTHER EXPLANATION OF YOUR CLAIMED WATER RIGHT. THESE FINDINGS CAN BE FOUND AS INDICATED IN THE DOCUMENT ENTITLED "NOTICE OF ENTRY OF INTERLOCUTORY DECREE AND NOTICE OF AVAILABILITY." IF YOU NEED OBJECTION FORMS, OR HAVE QUESTIONS ABOUT WATER COURT PROCEDURES OR CHANGES TO YOUR RIGHT, YOU CAN CONTACT THE WATER COURT BY CALLING 1-800-624-3270 (WITHIN MONTANA ONLY) OR 1-406-586-4364, OR BY WRITING TO P.O. BOX 1389, BOZEMAN, MT 59771-1389.

INTERLOCUTORY DECREE
MILK RIVER, BELOW WHITEWATER INCLUDING PORCUPINE CREEK
BASIN 400
ABSTRACT OF WATER RIGHT CLAIM

IMPORTANT NOTICE

YOUR WATER RIGHT AS SHOWN ON THIS ABSTRACT MAY HAVE CHANGES FROM YOUR WATER RIGHT AS CLAIMED OR AMENDED. AN ASTERISK (*) HAS BEEN PLACED NEXT TO EACH ITEM CHANGED BY THE MONTANA WATER COURT OR BY THE DEPARTMENT OF NATURAL RESOURCES AND CONSERVATION (DNRC) DURING THE PREPARATION OF THIS INTERLOCUTORY DECREE. THESE CHANGES ARE AUTHORIZED BY THE MONTANA SUPREME COURT WATER RIGHT CLAIMS EXAMINATION RULES OR BY ORDER OF THE WATER COURT.

OBJECTIONS MAY BE FILED ACCORDING TO THE PROCEDURES OUTLINED IN THE DOCUMENT ENTITLED "NOTICE OF ENTRY OF INTERLOCUTORY DECREE AND NOTICE OF AVAILABILITY."

Water Right Number: 400 30143265 STATEMENT OF CLAIM

Version: 1 -- ORIGINAL RIGHT

Status: ACTIVE

Owners: USA (DEPT OF INTERIOR BUREAU OF LAND MGMT)
5001 SOUTHGATE DR
BILLINGS, MT 59101-4669

Priority Date: JULY 11, 1935

Type of Historical Right: USE

Purpose (Use): STOCK

***Flow Rate:** A SPECIFIC FLOW RATE HAS NOT BEEN DECREED BECAUSE THIS USE CONSISTS OF STOCK DRINKING DIRECTLY FROM THE SOURCE, OR FROM A DITCH SYSTEM. THE FLOW RATE IS LIMITED TO THE MINIMUM AMOUNT HISTORICALLY NECESSARY TO SUSTAIN THIS PURPOSE.

***Volume:** THIS RIGHT INCLUDES THE AMOUNT OF WATER CONSUMPTIVELY USED FOR STOCKWATERING PURPOSES AT THE RATE OF 30 GALLONS PER DAY PER ANIMAL UNIT. ANIMAL UNITS SHALL BE BASED ON REASONABLE CARRYING CAPACITY AND HISTORICAL USE OF THE AREA SERVICED BY THIS WATER SOURCE.

Source Name: HAY COULEE

Source Type: SURFACE WATER

***Point of Diversion and Means of Diversion:**

<u>ID</u>	<u>Govt Lot</u>	<u>Qtr Sec</u>	<u>Sec</u>	<u>Twp</u>	<u>Rge</u>	<u>County</u>
1		NENENW	14	29N	37E	VALLEY

Period of Diversion: JANUARY 1 TO DECEMBER 31

Diversion Means: LIVESTOCK DIRECT FROM SOURCE

Period of Use: JANUARY 1 TO DECEMBER 31

***Place of Use:**

<u>ID</u>	<u>Acres</u>	<u>Govt Lot</u>	<u>Qtr Sec</u>	<u>Sec</u>	<u>Twp</u>	<u>Rge</u>	<u>County</u>
1			NENENW	14	29N	37E	VALLEY

Remarks:

BLM FILED ELECTRONIC CLAIMS. THIS CLAIM REFERENCES BLM CLAIM ID BLM3907 AND GRAZING ALLOTMENT MT04541.

THE FOLLOWING ISSUES WERE IDENTIFIED BY THE DNRC DURING ITS EXAMINATION OF THIS WATER RIGHT CLAIM.

THIS CLAIM NUMBER WAS NOT INCLUDED IN THE BASIN 40O DECREE ISSUED 05/24/1995.

A BETTER UNDERSTANDING OF YOUR CLAIMED WATER RIGHT CAN BE OBTAINED BY COMPARING YOUR RIGHT WITH OTHER CLAIMS IN THE BASIN. FOR EXAMPLE, COMPARE PRIORITY DATES, FLOW RATES, VOLUMES, OR ACRES IRRIGATED. ALSO, YOUR WATER RIGHT MAY BE SUBJECT TO WATER RIGHTS IN ADJOINING SUBBASINS OR BASINS AS WELL AS BEING SUBJECT TO OTHER RIGHTS ON YOUR SOURCE OF SUPPLY. FINALLY, YOUR WATER RIGHT MAY BE SUBJECT TO INDIAN RESERVED AND FEDERAL RESERVED WATER RIGHTS.

COMPLETE DETAILS REGARDING THE DNRC PREPARATION OF THIS INTERLOCUTORY DECREE AND RELATED MATERIALS CAN BE REVIEWED AT THE OFFICE LOCATIONS IDENTIFIED IN THE DOCUMENT ENTITLED "NOTICE OF ENTRY OF INTERLOCUTORY DECREE AND NOTICE OF AVAILABILITY."

SEE GENERAL FINDINGS OF FACT AND CONCLUSIONS OF LAW FOR FURTHER EXPLANATION OF YOUR CLAIMED WATER RIGHT. THESE FINDINGS CAN BE FOUND AS INDICATED IN THE DOCUMENT ENTITLED "NOTICE OF ENTRY OF INTERLOCUTORY DECREE AND NOTICE OF AVAILABILITY." IF YOU NEED OBJECTION FORMS, OR HAVE QUESTIONS ABOUT WATER COURT PROCEDURES OR CHANGES TO YOUR RIGHT, YOU CAN CONTACT THE WATER COURT BY CALLING 1-800-624-3270 (WITHIN MONTANA ONLY) OR 1-406-586-4364, OR BY WRITING TO P.O. BOX 1389, BOZEMAN, MT 59771-1389.

INTERLOCUTORY DECREE
MILK RIVER, BELOW WHITEWATER INCLUDING PORCUPINE CREEK
BASIN 400
ABSTRACT OF WATER RIGHT CLAIM

IMPORTANT NOTICE

YOUR WATER RIGHT AS SHOWN ON THIS ABSTRACT MAY HAVE CHANGES FROM YOUR WATER RIGHT AS CLAIMED OR AMENDED. AN ASTERISK (*) HAS BEEN PLACED NEXT TO EACH ITEM CHANGED BY THE MONTANA WATER COURT OR BY THE DEPARTMENT OF NATURAL RESOURCES AND CONSERVATION (DNRC) DURING THE PREPARATION OF THIS INTERLOCUTORY DECREE. THESE CHANGES ARE AUTHORIZED BY THE MONTANA SUPREME COURT WATER RIGHT CLAIMS EXAMINATION RULES OR BY ORDER OF THE WATER COURT.

OBJECTIONS MAY BE FILED ACCORDING TO THE PROCEDURES OUTLINED IN THE DOCUMENT ENTITLED "NOTICE OF ENTRY OF INTERLOCUTORY DECREE AND NOTICE OF AVAILABILITY."

Water Right Number: 400 30143266 STATEMENT OF CLAIM

Version: 1 -- ORIGINAL RIGHT

Status: ACTIVE

Owners: USA (DEPT OF INTERIOR BUREAU OF LAND MGMT)
5001 SOUTHGATE DR
BILLINGS, MT 59101-4669

Priority Date: JULY 11, 1935

Type of Historical Right: USE

Purpose (Use): STOCK

***Flow Rate:** A SPECIFIC FLOW RATE HAS NOT BEEN DECREED BECAUSE THIS USE CONSISTS OF STOCK DRINKING DIRECTLY FROM THE SOURCE, OR FROM A DITCH SYSTEM. THE FLOW RATE IS LIMITED TO THE MINIMUM AMOUNT HISTORICALLY NECESSARY TO SUSTAIN THIS PURPOSE.

***Volume:** THIS RIGHT INCLUDES THE AMOUNT OF WATER CONSUMPTIVELY USED FOR STOCKWATERING PURPOSES AT THE RATE OF 30 GALLONS PER DAY PER ANIMAL UNIT. ANIMAL UNITS SHALL BE BASED ON REASONABLE CARRYING CAPACITY AND HISTORICAL USE OF THE AREA SERVICED BY THIS WATER SOURCE.

Source Name: LIME CREEK

Source Type: SURFACE WATER

***Point of Diversion and Means of Diversion:**

<u>ID</u>	<u>Govt Lot</u>	<u>Qtr Sec</u>	<u>Sec</u>	<u>Twp</u>	<u>Rge</u>	<u>County</u>
1		NWSE	10	32N	37E	VALLEY

Period of Diversion: JANUARY 1 TO DECEMBER 31

Diversion Means: LIVESTOCK DIRECT FROM SOURCE

2		SENE	10	32N	37E	VALLEY
---	--	------	----	-----	-----	--------

Period of Diversion: JANUARY 1 TO DECEMBER 31

Diversion Means: LIVESTOCK DIRECT FROM SOURCE

3	SESE	10	32N	37E	VALLEY
Period of Diversion:	JANUARY 1 TO DECEMBER 31				
Diversion Means:	LIVESTOCK DIRECT FROM SOURCE				
4	SWSWNE	10	32N	37E	VALLEY
Period of Diversion:	JANUARY 1 TO DECEMBER 31				
Diversion Means:	LIVESTOCK DIRECT FROM SOURCE				
5	NESWSE	10	32N	37E	VALLEY
Period of Diversion:	JANUARY 1 TO DECEMBER 31				
Diversion Means:	LIVESTOCK DIRECT FROM SOURCE				

Period of Use: JANUARY 1 TO DECEMBER 31

***Place of Use:**

<u>ID</u>	<u>Acres</u>	<u>Govt Lot</u>	<u>Qtr Sec</u>	<u>Sec</u>	<u>Twp</u>	<u>Rge</u>	<u>County</u>
1			NWSE	10	32N	37E	VALLEY
2			SENE	10	32N	37E	VALLEY
3			SESE	10	32N	37E	VALLEY
4			SWSWNE	10	32N	37E	VALLEY
5			NESWSE	10	32N	37E	VALLEY

Remarks:

BLM FILED ELECTRONIC CLAIMS. THIS CLAIM REFERENCES BLM CLAIM ID BLM3908 AND GRAZING ALLOTMENT MT04078.

THE FOLLOWING ISSUES WERE IDENTIFIED BY THE DNRC DURING ITS EXAMINATION OF THIS WATER RIGHT CLAIM.

THIS CLAIM NUMBER WAS NOT INCLUDED IN THE BASIN 40O DECREE ISSUED 05/24/1995.

A BETTER UNDERSTANDING OF YOUR CLAIMED WATER RIGHT CAN BE OBTAINED BY COMPARING YOUR RIGHT WITH OTHER CLAIMS IN THE BASIN. FOR EXAMPLE, COMPARE PRIORITY DATES, FLOW RATES, VOLUMES, OR ACRES IRRIGATED. ALSO, YOUR WATER RIGHT MAY BE SUBJECT TO WATER RIGHTS IN ADJOINING SUBBASINS OR BASINS AS WELL AS BEING SUBJECT TO OTHER RIGHTS ON YOUR SOURCE OF SUPPLY. FINALLY, YOUR WATER RIGHT MAY BE SUBJECT TO INDIAN RESERVED AND FEDERAL RESERVED WATER RIGHTS.

COMPLETE DETAILS REGARDING THE DNRC PREPARATION OF THIS INTERLOCUTORY DECREE AND RELATED MATERIALS CAN BE REVIEWED AT THE OFFICE LOCATIONS IDENTIFIED IN THE DOCUMENT ENTITLED "NOTICE OF ENTRY OF INTERLOCUTORY DECREE AND NOTICE OF AVAILABILITY."

SEE GENERAL FINDINGS OF FACT AND CONCLUSIONS OF LAW FOR FURTHER EXPLANATION OF YOUR CLAIMED WATER RIGHT. THESE FINDINGS CAN BE FOUND AS INDICATED IN THE DOCUMENT ENTITLED "NOTICE OF ENTRY OF INTERLOCUTORY DECREE AND NOTICE OF AVAILABILITY." IF YOU NEED OBJECTION FORMS, OR HAVE QUESTIONS ABOUT WATER COURT PROCEDURES OR CHANGES TO YOUR RIGHT, YOU CAN CONTACT THE WATER COURT BY CALLING 1-800-624-3270 (WITHIN MONTANA ONLY) OR 1-406-586-4364, OR BY WRITING TO P.O. BOX 1389, BOZEMAN, MT 59771-1389.

INTERLOCUTORY DECREE
MILK RIVER, BELOW WHITEWATER INCLUDING PORCUPINE CREEK
BASIN 400
ABSTRACT OF WATER RIGHT CLAIM

IMPORTANT NOTICE

YOUR WATER RIGHT AS SHOWN ON THIS ABSTRACT MAY HAVE CHANGES FROM YOUR WATER RIGHT AS CLAIMED OR AMENDED. AN ASTERISK (*) HAS BEEN PLACED NEXT TO EACH ITEM CHANGED BY THE MONTANA WATER COURT OR BY THE DEPARTMENT OF NATURAL RESOURCES AND CONSERVATION (DNRC) DURING THE PREPARATION OF THIS INTERLOCUTORY DECREE. THESE CHANGES ARE AUTHORIZED BY THE MONTANA SUPREME COURT WATER RIGHT CLAIMS EXAMINATION RULES OR BY ORDER OF THE WATER COURT.

OBJECTIONS MAY BE FILED ACCORDING TO THE PROCEDURES OUTLINED IN THE DOCUMENT ENTITLED "NOTICE OF ENTRY OF INTERLOCUTORY DECREE AND NOTICE OF AVAILABILITY."

Water Right Number: 400 30143267 STATEMENT OF CLAIM

Version: 1 -- ORIGINAL RIGHT

Status: ACTIVE

Owners: USA (DEPT OF INTERIOR BUREAU OF LAND MGMT)
5001 SOUTHGATE DR
BILLINGS, MT 59101-4669

Priority Date: JULY 11, 1935

Type of Historical Right: USE

Purpose (Use): STOCK

***Flow Rate:** A SPECIFIC FLOW RATE HAS NOT BEEN DECREED BECAUSE THIS USE CONSISTS OF STOCK DRINKING DIRECTLY FROM THE SOURCE, OR FROM A DITCH SYSTEM. THE FLOW RATE IS LIMITED TO THE MINIMUM AMOUNT HISTORICALLY NECESSARY TO SUSTAIN THIS PURPOSE.

***Volume:** THIS RIGHT INCLUDES THE AMOUNT OF WATER CONSUMPTIVELY USED FOR STOCKWATERING PURPOSES AT THE RATE OF 30 GALLONS PER DAY PER ANIMAL UNIT. ANIMAL UNITS SHALL BE BASED ON REASONABLE CARRYING CAPACITY AND HISTORICAL USE OF THE AREA SERVICED BY THIS WATER SOURCE.

Source Name: LIME CREEK

Source Type: SURFACE WATER

***Point of Diversion and Means of Diversion:**

<u>ID</u>	<u>Govt Lot</u>	<u>Qtr Sec</u>	<u>Sec</u>	<u>Twp</u>	<u>Rge</u>	<u>County</u>
1		NENW	14	32N	37E	VALLEY

Period of Diversion: JANUARY 1 TO DECEMBER 31

Diversion Means: LIVESTOCK DIRECT FROM SOURCE

2		NWNWNE	14	32N	37E	VALLEY
---	--	--------	----	-----	-----	--------

Period of Diversion: JANUARY 1 TO DECEMBER 31

Diversion Means: LIVESTOCK DIRECT FROM SOURCE

3	S2NWNW	14	32N	37E	VALLEY
Period of Diversion: JANUARY 1 TO DECEMBER 31					
Diversion Means: LIVESTOCK DIRECT FROM SOURCE					
4	NWSENW	14	32N	37E	VALLEY
Period of Diversion: JANUARY 1 TO DECEMBER 31					
Diversion Means: LIVESTOCK DIRECT FROM SOURCE					
5	NESWNW	14	32N	37E	VALLEY
Period of Diversion: JANUARY 1 TO DECEMBER 31					
Diversion Means: LIVESTOCK DIRECT FROM SOURCE					
6	E2NENE	15	32N	37E	VALLEY
Period of Diversion: JANUARY 1 TO DECEMBER 31					
Diversion Means: LIVESTOCK DIRECT FROM SOURCE					
7	NWNENW	15	32N	37E	VALLEY
Period of Diversion: JANUARY 1 TO DECEMBER 31					
Diversion Means: LIVESTOCK DIRECT FROM SOURCE					

Period of Use: JANUARY 1 TO DECEMBER 31

***Place of Use:**

<u>ID</u>	<u>Acres</u>	<u>Govt Lot</u>	<u>Qtr Sec</u>	<u>Sec</u>	<u>Twp</u>	<u>Rge</u>	<u>County</u>
1			NENW	14	32N	37E	VALLEY
2			NWNWNE	14	32N	37E	VALLEY
3			S2NWNW	14	32N	37E	VALLEY
4			NWSENW	14	32N	37E	VALLEY
5			NESWNW	14	32N	37E	VALLEY
6			E2NENE	15	32N	37E	VALLEY
7			NWNENW	15	32N	37E	VALLEY

Remarks:

BLM FILED ELECTRONIC CLAIMS. THIS CLAIM REFERENCES BLM CLAIM ID BLM3909 AND GRAZING ALLOTMENT MT04079.

THE FOLLOWING ISSUES WERE IDENTIFIED BY THE DNRC DURING ITS EXAMINATION OF THIS WATER RIGHT CLAIM.
 THIS CLAIM NUMBER WAS NOT INCLUDED IN THE BASIN 40O DECREE ISSUED 05/24/1995.

A BETTER UNDERSTANDING OF YOUR CLAIMED WATER RIGHT CAN BE OBTAINED BY COMPARING YOUR RIGHT WITH OTHER CLAIMS IN THE BASIN. FOR EXAMPLE, COMPARE PRIORITY DATES, FLOW RATES, VOLUMES, OR ACRES IRRIGATED. ALSO, YOUR WATER RIGHT MAY BE SUBJECT TO WATER RIGHTS IN ADJOINING SUBBASINS OR BASINS AS WELL AS BEING SUBJECT TO OTHER RIGHTS ON YOUR SOURCE OF SUPPLY. FINALLY, YOUR WATER RIGHT MAY BE SUBJECT TO INDIAN RESERVED AND FEDERAL RESERVED WATER RIGHTS.

COMPLETE DETAILS REGARDING THE DNRC PREPARATION OF THIS INTERLOCUTORY DECREE AND RELATED MATERIALS CAN BE REVIEWED AT THE OFFICE LOCATIONS IDENTIFIED IN THE DOCUMENT ENTITLED "NOTICE OF ENTRY OF INTERLOCUTORY DECREE AND NOTICE OF AVAILABILITY."

SEE GENERAL FINDINGS OF FACT AND CONCLUSIONS OF LAW FOR FURTHER EXPLANATION OF YOUR CLAIMED WATER RIGHT. THESE FINDINGS CAN BE FOUND AS INDICATED IN THE DOCUMENT ENTITLED "NOTICE OF ENTRY OF INTERLOCUTORY DECREE AND NOTICE OF AVAILABILITY." IF YOU NEED OBJECTION FORMS, OR HAVE QUESTIONS ABOUT WATER COURT PROCEDURES OR CHANGES TO YOUR RIGHT, YOU CAN CONTACT THE WATER COURT BY CALLING 1-800-624-3270 (WITHIN MONTANA ONLY) OR 1-406-586-4364, OR BY WRITING TO P.O. BOX 1389, BOZEMAN, MT 59771-1389.

**INTERLOCUTORY DECREE
MILK RIVER, BELOW WHITEWATER INCLUDING PORCUPINE CREEK
BASIN 400
ABSTRACT OF WATER RIGHT CLAIM**

IMPORTANT NOTICE

YOUR WATER RIGHT AS SHOWN ON THIS ABSTRACT MAY HAVE CHANGES FROM YOUR WATER RIGHT AS CLAIMED OR AMENDED. AN ASTERISK (*) HAS BEEN PLACED NEXT TO EACH ITEM CHANGED BY THE MONTANA WATER COURT OR BY THE DEPARTMENT OF NATURAL RESOURCES AND CONSERVATION (DNRC) DURING THE PREPARATION OF THIS INTERLOCUTORY DECREE. THESE CHANGES ARE AUTHORIZED BY THE MONTANA SUPREME COURT WATER RIGHT CLAIMS EXAMINATION RULES OR BY ORDER OF THE WATER COURT.

OBJECTIONS MAY BE FILED ACCORDING TO THE PROCEDURES OUTLINED IN THE DOCUMENT ENTITLED "NOTICE OF ENTRY OF INTERLOCUTORY DECREE AND NOTICE OF AVAILABILITY."

Water Right Number: 400 30143268 STATEMENT OF CLAIM
Version: 1 -- ORIGINAL RIGHT
Status: ACTIVE

Owners: USA (DEPT OF INTERIOR BUREAU OF LAND MGMT)
5001 SOUTHGATE DR
BILLINGS, MT 59101-4669

Priority Date: JULY 11, 1935

Type of Historical Right: USE

Purpose (Use): STOCK

***Flow Rate:** A SPECIFIC FLOW RATE HAS NOT BEEN DECREED BECAUSE THIS USE CONSISTS OF STOCK DRINKING DIRECTLY FROM THE SOURCE, OR FROM A DITCH SYSTEM. THE FLOW RATE IS LIMITED TO THE MINIMUM AMOUNT HISTORICALLY NECESSARY TO SUSTAIN THIS PURPOSE.

***Volume:** THIS RIGHT INCLUDES THE AMOUNT OF WATER CONSUMPTIVELY USED FOR STOCKWATERING PURPOSES AT THE RATE OF 30 GALLONS PER DAY PER ANIMAL UNIT. ANIMAL UNITS SHALL BE BASED ON REASONABLE CARRYING CAPACITY AND HISTORICAL USE OF THE AREA SERVICED BY THIS WATER SOURCE.

***Source Name:** LIME CREEK

Source Type: SURFACE WATER

***Source Name:** UNNAMED TRIBUTARY OF LIME CREEK

Source Type: SURFACE WATER

***Point of Diversion and Means of Diversion:**

<u>ID</u>	<u>Govt Lot</u>	<u>Qtr Sec</u>	<u>Sec</u>	<u>Twp</u>	<u>Rge</u>	<u>County</u>
1		E2SW	32	32N	37E	VALLEY

Source Name: LIME CREEK

Period of Diversion: JANUARY 1 TO DECEMBER 31

Diversion Means: LIVESTOCK DIRECT FROM SOURCE

2 SENW 32 32N 37E VALLEY

Source Name: LIME CREEK
Period of Diversion: JANUARY 1 TO DECEMBER 31
Diversion Means: LIVESTOCK DIRECT FROM SOURCE

3 N2SESW 32 32N 37E VALLEY

*Source Name: UNNAMED TRIBUTARY OF LIME CREEK
Period of Diversion: JANUARY 1 TO DECEMBER 31
Diversion Means: LIVESTOCK DIRECT FROM SOURCE

4 SWNESW 32 32N 37E VALLEY

*Source Name: UNNAMED TRIBUTARY OF LIME CREEK
Period of Diversion: JANUARY 1 TO DECEMBER 31
Diversion Means: LIVESTOCK DIRECT FROM SOURCE

Period of Use: JANUARY 1 TO DECEMBER 31

*Place of Use:

<u>ID</u>	<u>Acres</u>	<u>Govt Lot</u>	<u>Qtr Sec</u>	<u>Sec</u>	<u>Twp</u>	<u>Rge</u>	<u>County</u>
1			E2SW	32	32N	37E	VALLEY
2			SENW	32	32N	37E	VALLEY
3			N2SESW	32	32N	37E	VALLEY
4			SWNESW	32	32N	37E	VALLEY

Remarks:

BLM FILED ELECTRONIC CLAIMS. THIS CLAIM REFERENCES BLM CLAIM ID BLM3910 AND GRAZING ALLOTMENT MT04080.

THE FOLLOWING ISSUES WERE IDENTIFIED BY THE DNRC DURING ITS EXAMINATION OF THIS WATER RIGHT CLAIM.

THIS CLAIM NUMBER WAS NOT INCLUDED IN THE BASIN 40O DECREE ISSUED 05/24/1995.

A BETTER UNDERSTANDING OF YOUR CLAIMED WATER RIGHT CAN BE OBTAINED BY COMPARING YOUR RIGHT WITH OTHER CLAIMS IN THE BASIN. FOR EXAMPLE, COMPARE PRIORITY DATES, FLOW RATES, VOLUMES, OR ACRES IRRIGATED. ALSO, YOUR WATER RIGHT MAY BE SUBJECT TO WATER RIGHTS IN ADJOINING SUBBASINS OR BASINS AS WELL AS BEING SUBJECT TO OTHER RIGHTS ON YOUR SOURCE OF SUPPLY. FINALLY, YOUR WATER RIGHT MAY BE SUBJECT TO INDIAN RESERVED AND FEDERAL RESERVED WATER RIGHTS.

COMPLETE DETAILS REGARDING THE DNRC PREPARATION OF THIS INTERLOCUTORY DECREE AND RELATED MATERIALS CAN BE REVIEWED AT THE OFFICE LOCATIONS IDENTIFIED IN THE DOCUMENT ENTITLED "NOTICE OF ENTRY OF INTERLOCUTORY DECREE AND NOTICE OF AVAILABILITY."

SEE GENERAL FINDINGS OF FACT AND CONCLUSIONS OF LAW FOR FURTHER EXPLANATION OF YOUR CLAIMED WATER RIGHT. THESE FINDINGS CAN BE FOUND AS INDICATED IN THE DOCUMENT ENTITLED "NOTICE OF ENTRY OF INTERLOCUTORY DECREE AND NOTICE OF AVAILABILITY." IF YOU NEED OBJECTION FORMS, OR HAVE QUESTIONS ABOUT WATER COURT PROCEDURES OR CHANGES TO YOUR RIGHT, YOU CAN CONTACT THE WATER COURT BY CALLING 1-800-624-3270 (WITHIN MONTANA ONLY) OR 1-406-586-4364, OR BY WRITING TO P.O. BOX 1389, BOZEMAN, MT 59771-1389.

INTERLOCUTORY DECREE
MILK RIVER, BELOW WHITEWATER INCLUDING PORCUPINE CREEK
BASIN 400
ABSTRACT OF WATER RIGHT CLAIM

IMPORTANT NOTICE

YOUR WATER RIGHT AS SHOWN ON THIS ABSTRACT MAY HAVE CHANGES FROM YOUR WATER RIGHT AS CLAIMED OR AMENDED. AN ASTERISK (*) HAS BEEN PLACED NEXT TO EACH ITEM CHANGED BY THE MONTANA WATER COURT OR BY THE DEPARTMENT OF NATURAL RESOURCES AND CONSERVATION (DNRC) DURING THE PREPARATION OF THIS INTERLOCUTORY DECREE. THESE CHANGES ARE AUTHORIZED BY THE MONTANA SUPREME COURT WATER RIGHT CLAIMS EXAMINATION RULES OR BY ORDER OF THE WATER COURT.

OBJECTIONS MAY BE FILED ACCORDING TO THE PROCEDURES OUTLINED IN THE DOCUMENT ENTITLED "NOTICE OF ENTRY OF INTERLOCUTORY DECREE AND NOTICE OF AVAILABILITY."

Water Right Number: 400 30143269 STATEMENT OF CLAIM

Version: 1 -- ORIGINAL RIGHT

Status: ACTIVE

Owners: USA (DEPT OF INTERIOR BUREAU OF LAND MGMT)
5001 SOUTHGATE DR
BILLINGS, MT 59101-4669

Priority Date: JULY 11, 1935

Type of Historical Right: USE

Purpose (Use): STOCK

***Flow Rate:** A SPECIFIC FLOW RATE HAS NOT BEEN DECREED BECAUSE THIS USE CONSISTS OF STOCK DRINKING DIRECTLY FROM THE SOURCE, OR FROM A DITCH SYSTEM. THE FLOW RATE IS LIMITED TO THE MINIMUM AMOUNT HISTORICALLY NECESSARY TO SUSTAIN THIS PURPOSE.

***Volume:** THIS RIGHT INCLUDES THE AMOUNT OF WATER CONSUMPTIVELY USED FOR STOCKWATERING PURPOSES AT THE RATE OF 30 GALLONS PER DAY PER ANIMAL UNIT. ANIMAL UNITS SHALL BE BASED ON REASONABLE CARRYING CAPACITY AND HISTORICAL USE OF THE AREA SERVICED BY THIS WATER SOURCE.

Source Name: LIME CREEK

Source Type: SURFACE WATER

***Point of Diversion and Means of Diversion:**

<u>ID</u>	<u>Govt Lot</u>	<u>Qtr Sec</u>	<u>Sec</u>	<u>Twp</u>	<u>Rge</u>	<u>County</u>
1		NENWSW	21	31N	37E	VALLEY

Period of Diversion: JANUARY 1 TO DECEMBER 31

Diversion Means: LIVESTOCK DIRECT FROM SOURCE

Period of Use: JANUARY 1 TO DECEMBER 31

***Place of Use:**

<u>ID</u>	<u>Acres</u>	<u>Govt Lot</u>	<u>Qtr Sec</u>	<u>Sec</u>	<u>Twp</u>	<u>Rge</u>	<u>County</u>
1			NENWSW	21	31N	37E	VALLEY

Remarks:

BLM FILED ELECTRONIC CLAIMS. THIS CLAIM REFERENCES BLM CLAIM ID BLM3911 AND GRAZING ALLOTMENT MT04087.

THE FOLLOWING ISSUES WERE IDENTIFIED BY THE DNRC DURING ITS EXAMINATION OF THIS WATER RIGHT CLAIM.

THIS CLAIM NUMBER WAS NOT INCLUDED IN THE BASIN 40O DECREE ISSUED 05/24/1995.

A BETTER UNDERSTANDING OF YOUR CLAIMED WATER RIGHT CAN BE OBTAINED BY COMPARING YOUR RIGHT WITH OTHER CLAIMS IN THE BASIN. FOR EXAMPLE, COMPARE PRIORITY DATES, FLOW RATES, VOLUMES, OR ACRES IRRIGATED. ALSO, YOUR WATER RIGHT MAY BE SUBJECT TO WATER RIGHTS IN ADJOINING SUBBASINS OR BASINS AS WELL AS BEING SUBJECT TO OTHER RIGHTS ON YOUR SOURCE OF SUPPLY. FINALLY, YOUR WATER RIGHT MAY BE SUBJECT TO INDIAN RESERVED AND FEDERAL RESERVED WATER RIGHTS.

COMPLETE DETAILS REGARDING THE DNRC PREPARATION OF THIS INTERLOCUTORY DECREE AND RELATED MATERIALS CAN BE REVIEWED AT THE OFFICE LOCATIONS IDENTIFIED IN THE DOCUMENT ENTITLED "NOTICE OF ENTRY OF INTERLOCUTORY DECREE AND NOTICE OF AVAILABILITY."

SEE GENERAL FINDINGS OF FACT AND CONCLUSIONS OF LAW FOR FURTHER EXPLANATION OF YOUR CLAIMED WATER RIGHT. THESE FINDINGS CAN BE FOUND AS INDICATED IN THE DOCUMENT ENTITLED "NOTICE OF ENTRY OF INTERLOCUTORY DECREE AND NOTICE OF AVAILABILITY." IF YOU NEED OBJECTION FORMS, OR HAVE QUESTIONS ABOUT WATER COURT PROCEDURES OR CHANGES TO YOUR RIGHT, YOU CAN CONTACT THE WATER COURT BY CALLING 1-800-624-3270 (WITHIN MONTANA ONLY) OR 1-406-586-4364, OR BY WRITING TO P.O. BOX 1389, BOZEMAN, MT 59771-1389.

INTERLOCUTORY DECREE
MILK RIVER, BELOW WHITEWATER INCLUDING PORCUPINE CREEK
BASIN 400
ABSTRACT OF WATER RIGHT CLAIM

IMPORTANT NOTICE

YOUR WATER RIGHT AS SHOWN ON THIS ABSTRACT MAY HAVE CHANGES FROM YOUR WATER RIGHT AS CLAIMED OR AMENDED. AN ASTERISK (*) HAS BEEN PLACED NEXT TO EACH ITEM CHANGED BY THE MONTANA WATER COURT OR BY THE DEPARTMENT OF NATURAL RESOURCES AND CONSERVATION (DNRC) DURING THE PREPARATION OF THIS INTERLOCUTORY DECREE. THESE CHANGES ARE AUTHORIZED BY THE MONTANA SUPREME COURT WATER RIGHT CLAIMS EXAMINATION RULES OR BY ORDER OF THE WATER COURT.

OBJECTIONS MAY BE FILED ACCORDING TO THE PROCEDURES OUTLINED IN THE DOCUMENT ENTITLED "NOTICE OF ENTRY OF INTERLOCUTORY DECREE AND NOTICE OF AVAILABILITY."

Water Right Number: 400 30143270 STATEMENT OF CLAIM

Version: 1 -- ORIGINAL RIGHT

Status: ACTIVE

Owners: USA (DEPT OF INTERIOR BUREAU OF LAND MGMT)
5001 SOUTHGATE DR
BILLINGS, MT 59101-4669

Priority Date: JULY 11, 1935

Type of Historical Right: USE

Purpose (Use): STOCK

***Flow Rate:** A SPECIFIC FLOW RATE HAS NOT BEEN DECREED BECAUSE THIS USE CONSISTS OF STOCK DRINKING DIRECTLY FROM THE SOURCE, OR FROM A DITCH SYSTEM. THE FLOW RATE IS LIMITED TO THE MINIMUM AMOUNT HISTORICALLY NECESSARY TO SUSTAIN THIS PURPOSE.

***Volume:** THIS RIGHT INCLUDES THE AMOUNT OF WATER CONSUMPTIVELY USED FOR STOCKWATERING PURPOSES AT THE RATE OF 30 GALLONS PER DAY PER ANIMAL UNIT. ANIMAL UNITS SHALL BE BASED ON REASONABLE CARRYING CAPACITY AND HISTORICAL USE OF THE AREA SERVICED BY THIS WATER SOURCE.

Source Name: LITTLE BEAVER CREEK

Source Type: SURFACE WATER

***Source Name:** LITTLE BEAVER CREEK, NORTH FORK

Source Type: SURFACE WATER

***Point of Diversion and Means of Diversion:**

<u>ID</u>	<u>Govt Lot</u>	<u>Qtr Sec</u>	<u>Sec</u>	<u>Twp</u>	<u>Rge</u>	<u>County</u>
1		SWNESE	13	27N	36E	VALLEY

Source Name: LITTLE BEAVER CREEK

Period of Diversion: JANUARY 1 TO DECEMBER 31

Diversion Means: LIVESTOCK DIRECT FROM SOURCE

2 N2SW 13 27N 36E VALLEY

Source Name: LITTLE BEAVER CREEK
Period of Diversion: JANUARY 1 TO DECEMBER 31
Diversion Means: LIVESTOCK DIRECT FROM SOURCE

3 NWSE 13 27N 36E VALLEY

Source Name: LITTLE BEAVER CREEK
Period of Diversion: JANUARY 1 TO DECEMBER 31
Diversion Means: LIVESTOCK DIRECT FROM SOURCE

4 NWSW 13 27N 36E VALLEY

*Source Name: LITTLE BEAVER CREEK, NORTH FORK
Period of Diversion: JANUARY 1 TO DECEMBER 31
Diversion Means: LIVESTOCK DIRECT FROM SOURCE

Period of Use: JANUARY 1 TO DECEMBER 31

Place of Use:

<u>ID</u>	<u>Acres</u>	<u>Govt Lot</u>	<u>Qtr Sec</u>	<u>Sec</u>	<u>Twp</u>	<u>Rge</u>	<u>County</u>
1			SWNESE	13	27N	36E	VALLEY
2			N2SW	13	27N	36E	VALLEY
3			NWSE	13	27N	36E	VALLEY
4			NWSW	13	27N	36E	VALLEY

Remarks:

BLM FILED ELECTRONIC CLAIMS. THIS CLAIM REFERENCES BLM CLAIM ID BLM3912 AND GRAZING ALLOTMENT MT04552.

THE FOLLOWING ISSUES WERE IDENTIFIED BY THE DNRC DURING ITS EXAMINATION OF THIS WATER RIGHT CLAIM.

THIS CLAIM NUMBER WAS NOT INCLUDED IN THE BASIN 400 DECREE ISSUED 05/24/1995.

A BETTER UNDERSTANDING OF YOUR CLAIMED WATER RIGHT CAN BE OBTAINED BY COMPARING YOUR RIGHT WITH OTHER CLAIMS IN THE BASIN. FOR EXAMPLE, COMPARE PRIORITY DATES, FLOW RATES, VOLUMES, OR ACRES IRRIGATED. ALSO, YOUR WATER RIGHT MAY BE SUBJECT TO WATER RIGHTS IN ADJOINING SUBBASINS OR BASINS AS WELL AS BEING SUBJECT TO OTHER RIGHTS ON YOUR SOURCE OF SUPPLY. FINALLY, YOUR WATER RIGHT MAY BE SUBJECT TO INDIAN RESERVED AND FEDERAL RESERVED WATER RIGHTS.

COMPLETE DETAILS REGARDING THE DNRC PREPARATION OF THIS INTERLOCUTORY DECREE AND RELATED MATERIALS CAN BE REVIEWED AT THE OFFICE LOCATIONS IDENTIFIED IN THE DOCUMENT ENTITLED "NOTICE OF ENTRY OF INTERLOCUTORY DECREE AND NOTICE OF AVAILABILITY."

SEE GENERAL FINDINGS OF FACT AND CONCLUSIONS OF LAW FOR FURTHER EXPLANATION OF YOUR CLAIMED WATER RIGHT. THESE FINDINGS CAN BE FOUND AS INDICATED IN THE DOCUMENT ENTITLED "NOTICE OF ENTRY OF INTERLOCUTORY DECREE AND NOTICE OF AVAILABILITY." IF YOU NEED OBJECTION FORMS, OR HAVE QUESTIONS ABOUT WATER COURT PROCEDURES OR CHANGES TO YOUR RIGHT, YOU CAN CONTACT THE WATER COURT BY CALLING 1-800-624-3270 (WITHIN MONTANA ONLY) OR 1-406-586-4364, OR BY WRITING TO P.O. BOX 1389, BOZEMAN, MT 59771-1389.

INTERLOCUTORY DECREE
MILK RIVER, BELOW WHITEWATER INCLUDING PORCUPINE CREEK
BASIN 400
ABSTRACT OF WATER RIGHT CLAIM

IMPORTANT NOTICE

YOUR WATER RIGHT AS SHOWN ON THIS ABSTRACT MAY HAVE CHANGES FROM YOUR WATER RIGHT AS CLAIMED OR AMENDED. AN ASTERISK (*) HAS BEEN PLACED NEXT TO EACH ITEM CHANGED BY THE MONTANA WATER COURT OR BY THE DEPARTMENT OF NATURAL RESOURCES AND CONSERVATION (DNRC) DURING THE PREPARATION OF THIS INTERLOCUTORY DECREE. THESE CHANGES ARE AUTHORIZED BY THE MONTANA SUPREME COURT WATER RIGHT CLAIMS EXAMINATION RULES OR BY ORDER OF THE WATER COURT.

OBJECTIONS MAY BE FILED ACCORDING TO THE PROCEDURES OUTLINED IN THE DOCUMENT ENTITLED "NOTICE OF ENTRY OF INTERLOCUTORY DECREE AND NOTICE OF AVAILABILITY."

Water Right Number: 400 30143271 STATEMENT OF CLAIM

Version: 1 -- ORIGINAL RIGHT

Status: ACTIVE

Owners: USA (DEPT OF INTERIOR BUREAU OF LAND MGMT)
5001 SOUTHGATE DR
BILLINGS, MT 59101-4669

Priority Date: JULY 11, 1935

Type of Historical Right: USE

Purpose (Use): STOCK

***Flow Rate:** A SPECIFIC FLOW RATE HAS NOT BEEN DECREED BECAUSE THIS USE CONSISTS OF STOCK DRINKING DIRECTLY FROM THE SOURCE, OR FROM A DITCH SYSTEM. THE FLOW RATE IS LIMITED TO THE MINIMUM AMOUNT HISTORICALLY NECESSARY TO SUSTAIN THIS PURPOSE.

***Volume:** THIS RIGHT INCLUDES THE AMOUNT OF WATER CONSUMPTIVELY USED FOR STOCKWATERING PURPOSES AT THE RATE OF 30 GALLONS PER DAY PER ANIMAL UNIT. ANIMAL UNITS SHALL BE BASED ON REASONABLE CARRYING CAPACITY AND HISTORICAL USE OF THE AREA SERVICED BY THIS WATER SOURCE.

***Source Name:** LITTLE BEAVER CREEK

Source Type: SURFACE WATER

***Source Name:** UNNAMED TRIBUTARY OF LITTLE BEAVER CREEK

Source Type: SURFACE WATER

***Point of Diversion and Means of Diversion:**

<u>ID</u>	<u>Govt Lot</u>	<u>Qtr Sec</u>	<u>Sec</u>	<u>Twp</u>	<u>Rge</u>	<u>County</u>
1		NESE	13	27N	36E	VALLEY

Source Name: LITTLE BEAVER CREEK

Period of Diversion: JANUARY 1 TO DECEMBER 31

Diversion Means: LIVESTOCK DIRECT FROM SOURCE

2		SESE	13	27N	36E	VALLEY	
	Source Name:	LITTLE BEAVER CREEK					
	Period of Diversion:	JANUARY 1 TO DECEMBER 31					
	Diversion Means:	LIVESTOCK DIRECT FROM SOURCE					
3		5	13	27N	36.5E	VALLEY	
	*Source Name:	UNNAMED TRIBUTARY OF LITTLE BEAVER CREEK					
	Period of Diversion:	JANUARY 1 TO DECEMBER 31					
	Diversion Means:	LIVESTOCK DIRECT FROM SOURCE					
4		6	13	27N	36.5E	VALLEY	
	*Source Name:	UNNAMED TRIBUTARY OF LITTLE BEAVER CREEK					
	Period of Diversion:	JANUARY 1 TO DECEMBER 31					
	Diversion Means:	LIVESTOCK DIRECT FROM SOURCE					
5		7	13	27N	36.5E	VALLEY	
	Source Name:	LITTLE BEAVER CREEK					
	Period of Diversion:	JANUARY 1 TO DECEMBER 31					
	Diversion Means:	LIVESTOCK DIRECT FROM SOURCE					
6		8	13	27N	36.5E	VALLEY	
	*Source Name:	UNNAMED TRIBUTARY OF LITTLE BEAVER CREEK					
	Period of Diversion:	JANUARY 1 TO DECEMBER 31					
	Diversion Means:	LIVESTOCK DIRECT FROM SOURCE					
7		1	24	27N	36.5E	VALLEY	
	Source Name:	LITTLE BEAVER CREEK					
	Period of Diversion:	JANUARY 1 TO DECEMBER 31					
	Diversion Means:	LIVESTOCK DIRECT FROM SOURCE					
8		2	24	27N	36.5E	VALLEY	
	Source Name:	LITTLE BEAVER CREEK					
	Period of Diversion:	JANUARY 1 TO DECEMBER 31					
	Diversion Means:	LIVESTOCK DIRECT FROM SOURCE					
9			SESW	18	27N	37E	VALLEY
	Source Name:	LITTLE BEAVER CREEK					
	Period of Diversion:	JANUARY 1 TO DECEMBER 31					
	Diversion Means:	LIVESTOCK DIRECT FROM SOURCE					
10			SWSE	18	27N	37E	VALLEY
	Source Name:	LITTLE BEAVER CREEK					
	Period of Diversion:	JANUARY 1 TO DECEMBER 31					
	Diversion Means:	LIVESTOCK DIRECT FROM SOURCE					
11		4	SWSW	18	27N	37E	VALLEY
	Source Name:	LITTLE BEAVER CREEK					

	Period of Diversion:	JANUARY 1 TO DECEMBER 31				
	Diversion Means:	LIVESTOCK DIRECT FROM SOURCE				
12		4 SWSW	18	27N	37E	VALLEY
	*Source Name:	UNNAMED TRIBUTARY OF LITTLE BEAVER CREEK				
	Period of Diversion:	JANUARY 1 TO DECEMBER 31				
	Diversion Means:	LIVESTOCK DIRECT FROM SOURCE				
13		NENE	19	27N	37E	VALLEY
	Source Name:	LITTLE BEAVER CREEK				
	Period of Diversion:	JANUARY 1 TO DECEMBER 31				
	Diversion Means:	LIVESTOCK DIRECT FROM SOURCE				
14		NENW	19	27N	37E	VALLEY
	*Source Name:	UNNAMED TRIBUTARY OF LITTLE BEAVER CREEK				
	Period of Diversion:	JANUARY 1 TO DECEMBER 31				
	Diversion Means:	LIVESTOCK DIRECT FROM SOURCE				
15		NESE	19	27N	37E	VALLEY
	*Source Name:	UNNAMED TRIBUTARY OF LITTLE BEAVER CREEK				
	Period of Diversion:	JANUARY 1 TO DECEMBER 31				
	Diversion Means:	LIVESTOCK DIRECT FROM SOURCE				
16		NWNE	19	27N	37E	VALLEY
	Source Name:	LITTLE BEAVER CREEK				
	Period of Diversion:	JANUARY 1 TO DECEMBER 31				
	Diversion Means:	LIVESTOCK DIRECT FROM SOURCE				
17		NWSE	19	27N	37E	VALLEY
	*Source Name:	UNNAMED TRIBUTARY OF LITTLE BEAVER CREEK				
	Period of Diversion:	JANUARY 1 TO DECEMBER 31				
	Diversion Means:	LIVESTOCK DIRECT FROM SOURCE				
18		SENE	19	27N	37E	VALLEY
	*Source Name:	UNNAMED TRIBUTARY OF LITTLE BEAVER CREEK				
	Period of Diversion:	JANUARY 1 TO DECEMBER 31				
	Diversion Means:	LIVESTOCK DIRECT FROM SOURCE				
19		SENW	19	27N	37E	VALLEY
	*Source Name:	UNNAMED TRIBUTARY OF LITTLE BEAVER CREEK				
	Period of Diversion:	JANUARY 1 TO DECEMBER 31				
	Diversion Means:	LIVESTOCK DIRECT FROM SOURCE				
20		SWNE	19	27N	37E	VALLEY
	*Source Name:	UNNAMED TRIBUTARY OF LITTLE BEAVER CREEK				
	Period of Diversion:	JANUARY 1 TO DECEMBER 31				
	Diversion Means:	LIVESTOCK DIRECT FROM SOURCE				

21	1	NWNW	19	27N	37E	VALLEY
*Source Name:	UNNAMED TRIBUTARY OF LITTLE BEAVER CREEK					
Period of Diversion:	JANUARY 1 TO DECEMBER 31					
Diversion Means:	LIVESTOCK DIRECT FROM SOURCE					
22		NENW	20	27N	37E	VALLEY
Source Name:	LITTLE BEAVER CREEK					
Period of Diversion:	JANUARY 1 TO DECEMBER 31					
Diversion Means:	LIVESTOCK DIRECT FROM SOURCE					
23		NESE	20	27N	37E	VALLEY
Source Name:	LITTLE BEAVER CREEK					
Period of Diversion:	JANUARY 1 TO DECEMBER 31					
Diversion Means:	LIVESTOCK DIRECT FROM SOURCE					
24		NESW	20	27N	37E	VALLEY
*Source Name:	UNNAMED TRIBUTARY OF LITTLE BEAVER CREEK					
Period of Diversion:	JANUARY 1 TO DECEMBER 31					
Diversion Means:	LIVESTOCK DIRECT FROM SOURCE					
25		NWNW	20	27N	37E	VALLEY
Source Name:	LITTLE BEAVER CREEK					
Period of Diversion:	JANUARY 1 TO DECEMBER 31					
Diversion Means:	LIVESTOCK DIRECT FROM SOURCE					
26		NENWSE	20	27N	37E	VALLEY
Source Name:	LITTLE BEAVER CREEK					
Period of Diversion:	JANUARY 1 TO DECEMBER 31					
Diversion Means:	LIVESTOCK DIRECT FROM SOURCE					
27		W2NWSE	20	27N	37E	VALLEY
*Source Name:	UNNAMED TRIBUTARY OF LITTLE BEAVER CREEK					
Period of Diversion:	JANUARY 1 TO DECEMBER 31					
Diversion Means:	LIVESTOCK DIRECT FROM SOURCE					
28		NWSW	20	27N	37E	VALLEY
*Source Name:	UNNAMED TRIBUTARY OF LITTLE BEAVER CREEK					
Period of Diversion:	JANUARY 1 TO DECEMBER 31					
Diversion Means:	LIVESTOCK DIRECT FROM SOURCE					
29		SWSENE	20	27N	37E	VALLEY
Source Name:	LITTLE BEAVER CREEK					
Period of Diversion:	JANUARY 1 TO DECEMBER 31					
Diversion Means:	LIVESTOCK DIRECT FROM SOURCE					
30		SENW	20	27N	37E	VALLEY
Source Name:	LITTLE BEAVER CREEK					

	Period of Diversion:	JANUARY 1 TO DECEMBER 31				
	Diversion Means:	LIVESTOCK DIRECT FROM SOURCE				
31		SESE	20	27N	37E	VALLEY
	*Source Name:	UNNAMED TRIBUTARY OF LITTLE BEAVER CREEK				
	Period of Diversion:	JANUARY 1 TO DECEMBER 31				
	Diversion Means:	LIVESTOCK DIRECT FROM SOURCE				
32		SWNE	20	27N	37E	VALLEY
	Source Name:	LITTLE BEAVER CREEK				
	Period of Diversion:	JANUARY 1 TO DECEMBER 31				
	Diversion Means:	LIVESTOCK DIRECT FROM SOURCE				
33		SWSWNE	20	27N	37E	VALLEY
	*Source Name:	UNNAMED TRIBUTARY OF LITTLE BEAVER CREEK				
	Period of Diversion:	JANUARY 1 TO DECEMBER 31				
	Diversion Means:	LIVESTOCK DIRECT FROM SOURCE				
34		SWSE	20	27N	37E	VALLEY
	*Source Name:	UNNAMED TRIBUTARY OF LITTLE BEAVER CREEK				
	Period of Diversion:	JANUARY 1 TO DECEMBER 31				
	Diversion Means:	LIVESTOCK DIRECT FROM SOURCE				
35		SESW	21	27N	37E	VALLEY
	Source Name:	LITTLE BEAVER CREEK				
	Period of Diversion:	JANUARY 1 TO DECEMBER 31				
	Diversion Means:	LIVESTOCK DIRECT FROM SOURCE				
36		SESW	21	27N	37E	VALLEY
	*Source Name:	UNNAMED TRIBUTARY OF LITTLE BEAVER CREEK				
	Period of Diversion:	JANUARY 1 TO DECEMBER 31				
	Diversion Means:	LIVESTOCK DIRECT FROM SOURCE				
37		SWSE	21	27N	37E	VALLEY
	Source Name:	LITTLE BEAVER CREEK				
	Period of Diversion:	JANUARY 1 TO DECEMBER 31				
	Diversion Means:	LIVESTOCK DIRECT FROM SOURCE				
38		SWSW	21	27N	37E	VALLEY
	*Source Name:	UNNAMED TRIBUTARY OF LITTLE BEAVER CREEK				
	Period of Diversion:	JANUARY 1 TO DECEMBER 31				
	Diversion Means:	LIVESTOCK DIRECT FROM SOURCE				
39		NENE	28	27N	37E	VALLEY
	Source Name:	LITTLE BEAVER CREEK				
	Period of Diversion:	JANUARY 1 TO DECEMBER 31				
	Diversion Means:	LIVESTOCK DIRECT FROM SOURCE				

10		SWSE	18	27N	37E	VALLEY
11	4	SWSW	18	27N	37E	VALLEY
12	4	SWSW	18	27N	37E	VALLEY
13		NENE	19	27N	37E	VALLEY
14		NENW	19	27N	37E	VALLEY
15		NESE	19	27N	37E	VALLEY
16		NWNE	19	27N	37E	VALLEY
17		NWSE	19	27N	37E	VALLEY
18		SENE	19	27N	37E	VALLEY
19		SENW	19	27N	37E	VALLEY
20		SWNE	19	27N	37E	VALLEY
21	1	NWNW	19	27N	37E	VALLEY
22		NENW	20	27N	37E	VALLEY
23		NESE	20	27N	37E	VALLEY
24		NESW	20	27N	37E	VALLEY
25		NWNW	20	27N	37E	VALLEY
26		NENWSE	20	27N	37E	VALLEY
27		W2NWSE	20	27N	37E	VALLEY
28		NWSW	20	27N	37E	VALLEY
29		SWSENE	20	27N	37E	VALLEY
30		SENW	20	27N	37E	VALLEY
31		SESE	20	27N	37E	VALLEY
32		SWNE	20	27N	37E	VALLEY
33		SWSWNE	20	27N	37E	VALLEY
34		SWSE	20	27N	37E	VALLEY
35		SESW	21	27N	37E	VALLEY
36		SESW	21	27N	37E	VALLEY
37		SWSE	21	27N	37E	VALLEY
38		SWSW	21	27N	37E	VALLEY
39		NENE	28	27N	37E	VALLEY
40		NWNENW	28	27N	37E	VALLEY
41		NESE	28	27N	37E	VALLEY
42		NWNE	28	27N	37E	VALLEY
43		N2NWNW	28	27N	37E	VALLEY
44		SENE	28	27N	37E	VALLEY
45		NESWNE	28	27N	37E	VALLEY
46		NENENE	29	27N	37E	VALLEY

Remarks:

BLM FILED ELECTRONIC CLAIMS. THIS CLAIM REFERENCES BLM CLAIM ID BLM3913 AND GRAZING ALLOTMENT MT04573.

THE FOLLOWING ISSUES WERE IDENTIFIED BY THE DNRC DURING ITS EXAMINATION OF THIS WATER RIGHT CLAIM.

THIS CLAIM NUMBER WAS NOT INCLUDED IN THE BASIN 40O DECREE ISSUED 05/24/1995.

THE WATER RIGHTS LISTED FOLLOWING THIS STATEMENT WERE FILED BY DIFFERENT PARTIES WHO CLAIM OVERLAPPING PLACES OF USE. 30143271, 30133983.

A BETTER UNDERSTANDING OF YOUR CLAIMED WATER RIGHT CAN BE OBTAINED BY COMPARING YOUR RIGHT WITH OTHER CLAIMS IN THE BASIN. FOR EXAMPLE, COMPARE PRIORITY DATES, FLOW RATES, VOLUMES, OR ACRES IRRIGATED. ALSO, YOUR WATER RIGHT MAY BE SUBJECT TO WATER RIGHTS IN ADJOINING SUBBASINS OR BASINS AS WELL AS BEING SUBJECT TO OTHER RIGHTS ON YOUR SOURCE OF SUPPLY. FINALLY, YOUR WATER RIGHT MAY BE SUBJECT TO INDIAN RESERVED AND FEDERAL RESERVED WATER RIGHTS.

COMPLETE DETAILS REGARDING THE DNRC PREPARATION OF THIS INTERLOCUTORY DECREE AND RELATED MATERIALS CAN BE REVIEWED AT THE OFFICE LOCATIONS IDENTIFIED IN THE DOCUMENT ENTITLED "NOTICE OF ENTRY OF INTERLOCUTORY DECREE AND NOTICE OF AVAILABILITY."

SEE GENERAL FINDINGS OF FACT AND CONCLUSIONS OF LAW FOR FURTHER EXPLANATION OF YOUR CLAIMED WATER RIGHT. THESE FINDINGS CAN BE FOUND AS INDICATED IN THE DOCUMENT ENTITLED "NOTICE OF ENTRY OF INTERLOCUTORY DECREE AND NOTICE OF AVAILABILITY." IF YOU NEED OBJECTION FORMS, OR HAVE QUESTIONS ABOUT WATER COURT PROCEDURES OR CHANGES TO YOUR RIGHT, YOU CAN CONTACT THE WATER COURT BY CALLING 1-800-624-3270 (WITHIN MONTANA ONLY) OR 1-406-586-4364, OR BY WRITING TO P.O. BOX 1389, BOZEMAN, MT 59771-1389.

INTERLOCUTORY DECREE
MILK RIVER, BELOW WHITEWATER INCLUDING PORCUPINE CREEK
BASIN 400
ABSTRACT OF WATER RIGHT CLAIM

IMPORTANT NOTICE

YOUR WATER RIGHT AS SHOWN ON THIS ABSTRACT MAY HAVE CHANGES FROM YOUR WATER RIGHT AS CLAIMED OR AMENDED. AN ASTERISK (*) HAS BEEN PLACED NEXT TO EACH ITEM CHANGED BY THE MONTANA WATER COURT OR BY THE DEPARTMENT OF NATURAL RESOURCES AND CONSERVATION (DNRC) DURING THE PREPARATION OF THIS INTERLOCUTORY DECREE. THESE CHANGES ARE AUTHORIZED BY THE MONTANA SUPREME COURT WATER RIGHT CLAIMS EXAMINATION RULES OR BY ORDER OF THE WATER COURT.

OBJECTIONS MAY BE FILED ACCORDING TO THE PROCEDURES OUTLINED IN THE DOCUMENT ENTITLED "NOTICE OF ENTRY OF INTERLOCUTORY DECREE AND NOTICE OF AVAILABILITY."

Water Right Number: 400 30143272 STATEMENT OF CLAIM

Version: 1 -- ORIGINAL RIGHT

Status: ACTIVE

Owners: USA (DEPT OF INTERIOR BUREAU OF LAND MGMT)
5001 SOUTHGATE DR
BILLINGS, MT 59101-4669

Priority Date: JULY 11, 1935

Type of Historical Right: USE

Purpose (Use): STOCK

***Flow Rate:** A SPECIFIC FLOW RATE HAS NOT BEEN DECREED BECAUSE THIS USE CONSISTS OF STOCK DRINKING DIRECTLY FROM THE SOURCE, OR FROM A DITCH SYSTEM. THE FLOW RATE IS LIMITED TO THE MINIMUM AMOUNT HISTORICALLY NECESSARY TO SUSTAIN THIS PURPOSE.

***Volume:** THIS RIGHT INCLUDES THE AMOUNT OF WATER CONSUMPTIVELY USED FOR STOCKWATERING PURPOSES AT THE RATE OF 30 GALLONS PER DAY PER ANIMAL UNIT. ANIMAL UNITS SHALL BE BASED ON REASONABLE CARRYING CAPACITY AND HISTORICAL USE OF THE AREA SERVICED BY THIS WATER SOURCE.

Source Name: LITTLE BEAVER CREEK

Source Type: SURFACE WATER

THE SOURCE INCLUDES UNNAMED TRIBUTARIES OF LITTLE BEAVER CREEK.

Point of Diversion and Means of Diversion:

<u>ID</u>	<u>Govt Lot</u>	<u>Qtr Sec</u>	<u>Sec</u>	<u>Twp</u>	<u>Rge</u>	<u>County</u>
1		NWSW	27	27N	37E	VALLEY

Period of Diversion: JANUARY 1 TO DECEMBER 31

Diversion Means: LIVESTOCK DIRECT FROM SOURCE

2		SWSW	27	27N	37E	VALLEY
---	--	------	----	-----	-----	--------

Period of Diversion: JANUARY 1 TO DECEMBER 31

Diversion Means: LIVESTOCK DIRECT FROM SOURCE
 3 NENW 34 27N 37E VALLEY
Period of Diversion: JANUARY 1 TO DECEMBER 31
Diversion Means: LIVESTOCK DIRECT FROM SOURCE
 4 NWNE 34 27N 37E VALLEY
Period of Diversion: JANUARY 1 TO DECEMBER 31
Diversion Means: LIVESTOCK DIRECT FROM SOURCE
 5 NWNW 34 27N 37E VALLEY
Period of Diversion: JANUARY 1 TO DECEMBER 31
Diversion Means: LIVESTOCK DIRECT FROM SOURCE
 6 SENW 34 27N 37E VALLEY
Period of Diversion: JANUARY 1 TO DECEMBER 31
Diversion Means: LIVESTOCK DIRECT FROM SOURCE
 7 SWNW 34 27N 37E VALLEY
Period of Diversion: JANUARY 1 TO DECEMBER 31
Diversion Means: LIVESTOCK DIRECT FROM SOURCE

Period of Use: JANUARY 1 TO DECEMBER 31

Place of Use:

<u>ID</u>	<u>Acres</u>	<u>Govt Lot</u>	<u>Qtr Sec</u>	<u>Sec</u>	<u>Twp</u>	<u>Rge</u>	<u>County</u>
1			NWSW	27	27N	37E	VALLEY
2			SWSW	27	27N	37E	VALLEY
3			NENW	34	27N	37E	VALLEY
4			NWNE	34	27N	37E	VALLEY
5			NWNW	34	27N	37E	VALLEY
6			SENE	34	27N	37E	VALLEY
7			SWNW	34	27N	37E	VALLEY

Remarks:

BLM FILED ELECTRONIC CLAIMS. THIS CLAIM REFERENCES BLM CLAIM ID BLM3914 AND GRAZING ALLOTMENT MT04574.

THE FOLLOWING ISSUES WERE IDENTIFIED BY THE DNRC DURING ITS EXAMINATION OF THIS WATER RIGHT CLAIM.
 THIS CLAIM NUMBER WAS NOT INCLUDED IN THE BASIN 40O DECREE ISSUED 05/24/1995.

A BETTER UNDERSTANDING OF YOUR CLAIMED WATER RIGHT CAN BE OBTAINED BY COMPARING YOUR RIGHT WITH OTHER CLAIMS IN THE BASIN. FOR EXAMPLE, COMPARE PRIORITY DATES, FLOW RATES, VOLUMES, OR ACRES IRRIGATED. ALSO, YOUR WATER RIGHT MAY BE SUBJECT TO WATER RIGHTS IN ADJOINING SUBBASINS OR BASINS AS WELL AS BEING SUBJECT TO OTHER RIGHTS ON YOUR SOURCE OF SUPPLY. FINALLY, YOUR WATER RIGHT MAY BE SUBJECT TO INDIAN RESERVED AND FEDERAL RESERVED WATER RIGHTS.

COMPLETE DETAILS REGARDING THE DNRC PREPARATION OF THIS INTERLOCUTORY DECREE AND RELATED MATERIALS CAN BE REVIEWED AT THE OFFICE LOCATIONS IDENTIFIED IN THE DOCUMENT ENTITLED "NOTICE OF ENTRY OF INTERLOCUTORY DECREE AND NOTICE OF AVAILABILITY."

SEE GENERAL FINDINGS OF FACT AND CONCLUSIONS OF LAW FOR FURTHER EXPLANATION OF YOUR CLAIMED WATER RIGHT. THESE FINDINGS CAN BE FOUND AS INDICATED IN THE DOCUMENT ENTITLED "NOTICE OF ENTRY OF INTERLOCUTORY DECREE AND NOTICE OF AVAILABILITY." IF YOU NEED OBJECTION FORMS, OR HAVE QUESTIONS ABOUT WATER COURT PROCEDURES OR CHANGES TO YOUR RIGHT, YOU CAN CONTACT THE WATER COURT BY CALLING 1-800-624-3270 (WITHIN MONTANA ONLY) OR 1-406-586-4364, OR BY WRITING TO P.O. BOX 1389, BOZEMAN, MT 59771-1389.

INTERLOCUTORY DECREE
MILK RIVER, BELOW WHITEWATER INCLUDING PORCUPINE CREEK
BASIN 400
ABSTRACT OF WATER RIGHT CLAIM

IMPORTANT NOTICE

YOUR WATER RIGHT AS SHOWN ON THIS ABSTRACT MAY HAVE CHANGES FROM YOUR WATER RIGHT AS CLAIMED OR AMENDED. AN ASTERISK (*) HAS BEEN PLACED NEXT TO EACH ITEM CHANGED BY THE MONTANA WATER COURT OR BY THE DEPARTMENT OF NATURAL RESOURCES AND CONSERVATION (DNRC) DURING THE PREPARATION OF THIS INTERLOCUTORY DECREE. THESE CHANGES ARE AUTHORIZED BY THE MONTANA SUPREME COURT WATER RIGHT CLAIMS EXAMINATION RULES OR BY ORDER OF THE WATER COURT.

OBJECTIONS MAY BE FILED ACCORDING TO THE PROCEDURES OUTLINED IN THE DOCUMENT ENTITLED "NOTICE OF ENTRY OF INTERLOCUTORY DECREE AND NOTICE OF AVAILABILITY."

Water Right Number: 400 30143273 STATEMENT OF CLAIM

Version: 1 -- ORIGINAL RIGHT

Status: ACTIVE

Owners: USA (DEPT OF INTERIOR BUREAU OF LAND MGMT)
5001 SOUTHGATE DR
BILLINGS, MT 59101-4669

Priority Date: JULY 11, 1935

Type of Historical Right: USE

Purpose (Use): STOCK

***Flow Rate:** A SPECIFIC FLOW RATE HAS NOT BEEN DECREED BECAUSE THIS USE CONSISTS OF STOCK DRINKING DIRECTLY FROM THE SOURCE, OR FROM A DITCH SYSTEM. THE FLOW RATE IS LIMITED TO THE MINIMUM AMOUNT HISTORICALLY NECESSARY TO SUSTAIN THIS PURPOSE.

***Volume:** THIS RIGHT INCLUDES THE AMOUNT OF WATER CONSUMPTIVELY USED FOR STOCKWATERING PURPOSES AT THE RATE OF 30 GALLONS PER DAY PER ANIMAL UNIT. ANIMAL UNITS SHALL BE BASED ON REASONABLE CARRYING CAPACITY AND HISTORICAL USE OF THE AREA SERVICED BY THIS WATER SOURCE.

***Source Name:** LITTLE BEAVER CREEK

Source Type: SURFACE WATER

***Source Name:** UNNAMED TRIBUTARY OF LITTLE BEAVER CREEK

Source Type: SURFACE WATER

Point of Diversion and Means of Diversion:

<u>ID</u>	<u>Govt Lot</u>	<u>Qtr Sec</u>	<u>Sec</u>	<u>Twp</u>	<u>Rge</u>	<u>County</u>
1		SWNW	2	26N	37E	VALLEY

***Source Name:** UNNAMED TRIBUTARY OF LITTLE BEAVER CREEK

Period of Diversion: JANUARY 1 TO DECEMBER 31

Diversion Means: LIVESTOCK DIRECT FROM SOURCE

2	2	2	26N	37E	VALLEY	
*Source Name:	UNNAMED TRIBUTARY OF LITTLE BEAVER CREEK					
Period of Diversion:	JANUARY 1 TO DECEMBER 31					
Diversion Means:	LIVESTOCK DIRECT FROM SOURCE					
3	3	2	26N	37E	VALLEY	
*Source Name:	UNNAMED TRIBUTARY OF LITTLE BEAVER CREEK					
Period of Diversion:	JANUARY 1 TO DECEMBER 31					
Diversion Means:	LIVESTOCK DIRECT FROM SOURCE					
4	4	2	26N	37E	VALLEY	
*Source Name:	UNNAMED TRIBUTARY OF LITTLE BEAVER CREEK					
Period of Diversion:	JANUARY 1 TO DECEMBER 31					
Diversion Means:	LIVESTOCK DIRECT FROM SOURCE					
5		NESE	34	27N	37E	VALLEY
Source Name:	LITTLE BEAVER CREEK					
Period of Diversion:	JANUARY 1 TO DECEMBER 31					
Diversion Means:	LIVESTOCK DIRECT FROM SOURCE					
6		NWSE	34	27N	37E	VALLEY
Source Name:	LITTLE BEAVER CREEK					
Period of Diversion:	JANUARY 1 TO DECEMBER 31					
Diversion Means:	LIVESTOCK DIRECT FROM SOURCE					
7		SENE	34	27N	37E	VALLEY
Source Name:	LITTLE BEAVER CREEK					
Period of Diversion:	JANUARY 1 TO DECEMBER 31					
Diversion Means:	LIVESTOCK DIRECT FROM SOURCE					
8		SENW	34	27N	37E	VALLEY
*Source Name:	UNNAMED TRIBUTARY OF LITTLE BEAVER CREEK					
Period of Diversion:	JANUARY 1 TO DECEMBER 31					
Diversion Means:	LIVESTOCK DIRECT FROM SOURCE					
9		SESE	34	27N	37E	VALLEY
*Source Name:	UNNAMED TRIBUTARY OF LITTLE BEAVER CREEK					
Period of Diversion:	JANUARY 1 TO DECEMBER 31					
Diversion Means:	LIVESTOCK DIRECT FROM SOURCE					
10		SWNE	34	27N	37E	VALLEY
Source Name:	LITTLE BEAVER CREEK					
Period of Diversion:	JANUARY 1 TO DECEMBER 31					
Diversion Means:	LIVESTOCK DIRECT FROM SOURCE					
11		SWNW	34	27N	37E	VALLEY
*Source Name:	UNNAMED TRIBUTARY OF LITTLE BEAVER CREEK					

	Period of Diversion:	JANUARY 1 TO DECEMBER 31				
	Diversion Means:	LIVESTOCK DIRECT FROM SOURCE				
12		NESW	35	27N	37E	VALLEY
	Source Name:	LITTLE BEAVER CREEK				
	Period of Diversion:	JANUARY 1 TO DECEMBER 31				
	Diversion Means:	LIVESTOCK DIRECT FROM SOURCE				
13		NWSE	35	27N	37E	VALLEY
	*Source Name:	UNNAMED TRIBUTARY OF LITTLE BEAVER CREEK				
	Period of Diversion:	JANUARY 1 TO DECEMBER 31				
	Diversion Means:	LIVESTOCK DIRECT FROM SOURCE				
14		NWSW	35	27N	37E	VALLEY
	Source Name:	LITTLE BEAVER CREEK				
	Period of Diversion:	JANUARY 1 TO DECEMBER 31				
	Diversion Means:	LIVESTOCK DIRECT FROM SOURCE				
15		SENW	35	27N	37E	VALLEY
	*Source Name:	UNNAMED TRIBUTARY OF LITTLE BEAVER CREEK				
	Period of Diversion:	JANUARY 1 TO DECEMBER 31				
	Diversion Means:	LIVESTOCK DIRECT FROM SOURCE				
16		SESW	35	27N	37E	VALLEY
	Source Name:	LITTLE BEAVER CREEK				
	Period of Diversion:	JANUARY 1 TO DECEMBER 31				
	Diversion Means:	LIVESTOCK DIRECT FROM SOURCE				
17		SWNW	35	27N	37E	VALLEY
	*Source Name:	UNNAMED TRIBUTARY OF LITTLE BEAVER CREEK				
	Period of Diversion:	JANUARY 1 TO DECEMBER 31				
	Diversion Means:	LIVESTOCK DIRECT FROM SOURCE				
18		SWSE	35	27N	37E	VALLEY
	Source Name:	LITTLE BEAVER CREEK				
	Period of Diversion:	JANUARY 1 TO DECEMBER 31				
	Diversion Means:	LIVESTOCK DIRECT FROM SOURCE				
19		SWSW	35	27N	37E	VALLEY
	Source Name:	UNNAMED TRIBUTARY OF LITTLE BEAVER CREEK				
	Period of Diversion:	JANUARY 1 TO DECEMBER 31				
	Diversion Means:	LIVESTOCK DIRECT FROM SOURCE				
	Period of Use:	JANUARY 1 TO DECEMBER 31				

Place of Use:

<u>ID</u>	<u>Acres</u>	<u>Govt Lot</u>	<u>Qtr Sec</u>	<u>Sec</u>	<u>Twp</u>	<u>Rge</u>	<u>County</u>
1			SWNW	2	26N	37E	VALLEY
2		2		2	26N	37E	VALLEY
3		3		2	26N	37E	VALLEY
4		4		2	26N	37E	VALLEY
5			NESE	34	27N	37E	VALLEY
6			NWSE	34	27N	37E	VALLEY
7			SENE	34	27N	37E	VALLEY
8			SENW	34	27N	37E	VALLEY
9			SESE	34	27N	37E	VALLEY
10			SWNE	34	27N	37E	VALLEY
11			SWNW	34	27N	37E	VALLEY
12			NESW	35	27N	37E	VALLEY
13			NWSE	35	27N	37E	VALLEY
14			NWSW	35	27N	37E	VALLEY
15			SENW	35	27N	37E	VALLEY
16			SESW	35	27N	37E	VALLEY
17			SWNW	35	27N	37E	VALLEY
18			SWSE	35	27N	37E	VALLEY
19			SWSW	35	27N	37E	VALLEY

Remarks:

BLM FILED ELECTRONIC CLAIMS. THIS CLAIM REFERENCES BLM CLAIM ID BLM3915 AND GRAZING ALLOTMENT MT04583.

THE FOLLOWING ISSUES WERE IDENTIFIED BY THE DNRC DURING ITS EXAMINATION OF THIS WATER RIGHT CLAIM.

THIS CLAIM NUMBER WAS NOT INCLUDED IN THE BASIN 400 DECREE ISSUED 05/24/1995.

A BETTER UNDERSTANDING OF YOUR CLAIMED WATER RIGHT CAN BE OBTAINED BY COMPARING YOUR RIGHT WITH OTHER CLAIMS IN THE BASIN. FOR EXAMPLE, COMPARE PRIORITY DATES, FLOW RATES, VOLUMES, OR ACRES IRRIGATED. ALSO, YOUR WATER RIGHT MAY BE SUBJECT TO WATER RIGHTS IN ADJOINING SUBBASINS OR BASINS AS WELL AS BEING SUBJECT TO OTHER RIGHTS ON YOUR SOURCE OF SUPPLY. FINALLY, YOUR WATER RIGHT MAY BE SUBJECT TO INDIAN RESERVED AND FEDERAL RESERVED WATER RIGHTS.

COMPLETE DETAILS REGARDING THE DNRC PREPARATION OF THIS INTERLOCUTORY DECREE AND RELATED MATERIALS CAN BE REVIEWED AT THE OFFICE LOCATIONS IDENTIFIED IN THE DOCUMENT ENTITLED "NOTICE OF ENTRY OF INTERLOCUTORY DECREE AND NOTICE OF AVAILABILITY."

SEE GENERAL FINDINGS OF FACT AND CONCLUSIONS OF LAW FOR FURTHER EXPLANATION OF YOUR CLAIMED WATER RIGHT. THESE FINDINGS CAN BE FOUND AS INDICATED IN THE DOCUMENT ENTITLED "NOTICE OF ENTRY OF INTERLOCUTORY DECREE AND NOTICE OF AVAILABILITY." IF YOU NEED OBJECTION FORMS, OR HAVE QUESTIONS ABOUT WATER COURT PROCEDURES OR CHANGES TO YOUR RIGHT, YOU CAN CONTACT THE WATER COURT BY CALLING 1-800-624-3270 (WITHIN MONTANA ONLY) OR 1-406-586-4364, OR BY WRITING TO P.O. BOX 1389, BOZEMAN, MT 59711-1389.

INTERLOCUTORY DECREE
MILK RIVER, BELOW WHITEWATER INCLUDING PORCUPINE CREEK
BASIN 400
ABSTRACT OF WATER RIGHT CLAIM

IMPORTANT NOTICE

YOUR WATER RIGHT AS SHOWN ON THIS ABSTRACT MAY HAVE CHANGES FROM YOUR WATER RIGHT AS CLAIMED OR AMENDED. AN ASTERISK (*) HAS BEEN PLACED NEXT TO EACH ITEM CHANGED BY THE MONTANA WATER COURT OR BY THE DEPARTMENT OF NATURAL RESOURCES AND CONSERVATION (DNRC) DURING THE PREPARATION OF THIS INTERLOCUTORY DECREE. THESE CHANGES ARE AUTHORIZED BY THE MONTANA SUPREME COURT WATER RIGHT CLAIMS EXAMINATION RULES OR BY ORDER OF THE WATER COURT.

OBJECTIONS MAY BE FILED ACCORDING TO THE PROCEDURES OUTLINED IN THE DOCUMENT ENTITLED "NOTICE OF ENTRY OF INTERLOCUTORY DECREE AND NOTICE OF AVAILABILITY."

Water Right Number: 400 30143274 STATEMENT OF CLAIM

Version: 1 -- ORIGINAL RIGHT

Status: ACTIVE

Owners: USA (DEPT OF INTERIOR BUREAU OF LAND MGMT)
5001 SOUTHGATE DR
BILLINGS, MT 59101-4669

Priority Date: JULY 11, 1935

Type of Historical Right: USE

Purpose (Use): STOCK

***Flow Rate:** A SPECIFIC FLOW RATE HAS NOT BEEN DECREED BECAUSE THIS USE CONSISTS OF STOCK DRINKING DIRECTLY FROM THE SOURCE, OR FROM A DITCH SYSTEM. THE FLOW RATE IS LIMITED TO THE MINIMUM AMOUNT HISTORICALLY NECESSARY TO SUSTAIN THIS PURPOSE.

***Volume:** THIS RIGHT INCLUDES THE AMOUNT OF WATER CONSUMPTIVELY USED FOR STOCKWATERING PURPOSES AT THE RATE OF 30 GALLONS PER DAY PER ANIMAL UNIT. ANIMAL UNITS SHALL BE BASED ON REASONABLE CARRYING CAPACITY AND HISTORICAL USE OF THE AREA SERVICED BY THIS WATER SOURCE.

***Source Name:** LITTLE BRAZIL CREEK

Source Type: SURFACE WATER

***Source Name:** UNNAMED TRIBUTARY OF LITTLE BRAZIL CREEK

Source Type: SURFACE WATER

Point of Diversion and Means of Diversion:

<u>ID</u>	<u>Govt Lot</u>	<u>Qtr Sec</u>	<u>Sec</u>	<u>Twp</u>	<u>Rge</u>	<u>County</u>
1		NENE	35	28N	38E	VALLEY

Source Name: LITTLE BRAZIL CREEK

Period of Diversion: JANUARY 1 TO DECEMBER 31

Diversion Means: LIVESTOCK DIRECT FROM SOURCE

2 NENE 35 28N 38E VALLEY

Source Name: LITTLE BRAZIL CREEK
Period of Diversion: JANUARY 1 TO DECEMBER 31
Diversion Means: LIVESTOCK DIRECT FROM SOURCE

3 NWNE 35 28N 38E VALLEY

Source Name: LITTLE BRAZIL CREEK
Period of Diversion: JANUARY 1 TO DECEMBER 31
Diversion Means: LIVESTOCK DIRECT FROM SOURCE

4 NWNW 35 28N 38E VALLEY

Source Name: LITTLE BRAZIL CREEK
Period of Diversion: JANUARY 1 TO DECEMBER 31
Diversion Means: LIVESTOCK DIRECT FROM SOURCE

5 SENE 35 28N 38E VALLEY

***Source Name:** UNNAMED TRIBUTARY OF LITTLE BRAZIL CREEK
Period of Diversion: JANUARY 1 TO DECEMBER 31
Diversion Means: LIVESTOCK DIRECT FROM SOURCE

Period of Use: JANUARY 1 TO DECEMBER 31

Place of Use:

<u>ID</u>	<u>Acres</u>	<u>Govt Lot</u>	<u>Qtr</u>	<u>Sec</u>	<u>Twp</u>	<u>Rge</u>	<u>County</u>
1			NENE	35	28N	38E	VALLEY
2			NENE	35	28N	38E	VALLEY
3			NWNE	35	28N	38E	VALLEY
4			NWNW	35	28N	38E	VALLEY
5			SENE	35	28N	38E	VALLEY

Remarks:

BLM FILED ELECTRONIC CLAIMS. THIS CLAIM REFERENCES BLM CLAIM ID BLM3916 AND GRAZING ALLOTMENT MT04563.

THE FOLLOWING ISSUES WERE IDENTIFIED BY THE DNRC DURING ITS EXAMINATION OF THIS WATER RIGHT CLAIM.
 THIS CLAIM NUMBER WAS NOT INCLUDED IN THE BASIN 40O DECREE ISSUED 05/24/1995.

A BETTER UNDERSTANDING OF YOUR CLAIMED WATER RIGHT CAN BE OBTAINED BY COMPARING YOUR RIGHT WITH OTHER CLAIMS IN THE BASIN. FOR EXAMPLE, COMPARE PRIORITY DATES, FLOW RATES, VOLUMES, OR ACRES IRRIGATED. ALSO, YOUR WATER RIGHT MAY BE SUBJECT TO WATER RIGHTS IN ADJOINING SUBBASINS OR BASINS AS WELL AS BEING SUBJECT TO OTHER RIGHTS ON YOUR SOURCE OF SUPPLY. FINALLY, YOUR WATER RIGHT MAY BE SUBJECT TO INDIAN RESERVED AND FEDERAL RESERVED WATER RIGHTS.

COMPLETE DETAILS REGARDING THE DNRC PREPARATION OF THIS INTERLOCUTORY DECREE AND RELATED MATERIALS CAN BE REVIEWED AT THE OFFICE LOCATIONS IDENTIFIED IN THE DOCUMENT ENTITLED "NOTICE OF ENTRY OF INTERLOCUTORY DECREE AND NOTICE OF AVAILABILITY."

SEE GENERAL FINDINGS OF FACT AND CONCLUSIONS OF LAW FOR FURTHER EXPLANATION OF YOUR CLAIMED WATER RIGHT. THESE FINDINGS CAN BE FOUND AS INDICATED IN THE DOCUMENT ENTITLED "NOTICE OF ENTRY OF INTERLOCUTORY DECREE AND NOTICE OF AVAILABILITY." IF YOU NEED OBJECTION FORMS, OR HAVE QUESTIONS ABOUT WATER COURT PROCEDURES OR CHANGES TO YOUR RIGHT, YOU CAN CONTACT THE WATER COURT BY CALLING 1-800-624-3270 (WITHIN MONTANA ONLY) OR 1-406-586-4364, OR BY WRITING TO P.O. BOX 1389, BOZEMAN, MT 59771-1389.

INTERLOCUTORY DECREE
MILK RIVER, BELOW WHITEWATER INCLUDING PORCUPINE CREEK
BASIN 400
ABSTRACT OF WATER RIGHT CLAIM

IMPORTANT NOTICE

YOUR WATER RIGHT AS SHOWN ON THIS ABSTRACT MAY HAVE CHANGES FROM YOUR WATER RIGHT AS CLAIMED OR AMENDED. AN ASTERISK (*) HAS BEEN PLACED NEXT TO EACH ITEM CHANGED BY THE MONTANA WATER COURT OR BY THE DEPARTMENT OF NATURAL RESOURCES AND CONSERVATION (DNRC) DURING THE PREPARATION OF THIS INTERLOCUTORY DECREE. THESE CHANGES ARE AUTHORIZED BY THE MONTANA SUPREME COURT WATER RIGHT CLAIMS EXAMINATION RULES OR BY ORDER OF THE WATER COURT.

OBJECTIONS MAY BE FILED ACCORDING TO THE PROCEDURES OUTLINED IN THE DOCUMENT ENTITLED "NOTICE OF ENTRY OF INTERLOCUTORY DECREE AND NOTICE OF AVAILABILITY."

Water Right Number: 400 30143275 STATEMENT OF CLAIM

Version: 1 -- ORIGINAL RIGHT

Status: ACTIVE

Owners: USA (DEPT OF INTERIOR BUREAU OF LAND MGMT)
5001 SOUTHGATE DR
BILLINGS, MT 59101-4669

Priority Date: JULY 11, 1935

Type of Historical Right: USE

Purpose (Use): STOCK

***Flow Rate:** A SPECIFIC FLOW RATE HAS NOT BEEN DECREED BECAUSE THIS USE CONSISTS OF STOCK DRINKING DIRECTLY FROM THE SOURCE, OR FROM A DITCH SYSTEM. THE FLOW RATE IS LIMITED TO THE MINIMUM AMOUNT HISTORICALLY NECESSARY TO SUSTAIN THIS PURPOSE.

***Volume:** THIS RIGHT INCLUDES THE AMOUNT OF WATER CONSUMPTIVELY USED FOR STOCKWATERING PURPOSES AT THE RATE OF 30 GALLONS PER DAY PER ANIMAL UNIT. ANIMAL UNITS SHALL BE BASED ON REASONABLE CARRYING CAPACITY AND HISTORICAL USE OF THE AREA SERVICED BY THIS WATER SOURCE.

***Source Name:** LONE TREE CREEK

Source Type: SURFACE WATER

***Source Name:** LONE TREE CREEK, NORTH FORK

Source Type: SURFACE WATER

***Source Name:** UNNAMED TRIBUTARY OF LONE TREE CREEK

Source Type: SURFACE WATER

***Point of Diversion and Means of Diversion:**

<u>ID</u>	<u>Govt Lot</u>	<u>Qtr</u>	<u>Sec</u>	<u>Sec</u>	<u>Twp</u>	<u>Rge</u>	<u>County</u>
1		NESE	21	26N	36E	VALLEY	

Source Name: LONE TREE CREEK

	Period of Diversion:	JANUARY 1 TO DECEMBER 31				
	Diversion Means:	LIVESTOCK DIRECT FROM SOURCE				
2		SESE	21	26N	36E	VALLEY
	Source Name:	LONE TREE CREEK				
	Period of Diversion:	JANUARY 1 TO DECEMBER 31				
	Diversion Means:	LIVESTOCK DIRECT FROM SOURCE				
3		SESW	21	26N	36E	VALLEY
	Source Name:	LONE TREE CREEK				
	Period of Diversion:	JANUARY 1 TO DECEMBER 31				
	Diversion Means:	LIVESTOCK DIRECT FROM SOURCE				
4		SWSE	21	26N	36E	VALLEY
	Source Name:	LONE TREE CREEK				
	Period of Diversion:	JANUARY 1 TO DECEMBER 31				
	Diversion Means:	LIVESTOCK DIRECT FROM SOURCE				
5		SWSW	21	26N	36E	VALLEY
	Source Name:	LONE TREE CREEK				
	Period of Diversion:	JANUARY 1 TO DECEMBER 31				
	Diversion Means:	LIVESTOCK DIRECT FROM SOURCE				
6		NESE	22	26N	36E	VALLEY
	Source Name:	LONE TREE CREEK				
	Period of Diversion:	JANUARY 1 TO DECEMBER 31				
	Diversion Means:	LIVESTOCK DIRECT FROM SOURCE				
7		NESW	22	26N	36E	VALLEY
	Source Name:	LONE TREE CREEK				
	Period of Diversion:	JANUARY 1 TO DECEMBER 31				
	Diversion Means:	LIVESTOCK DIRECT FROM SOURCE				
8		NWSE	22	26N	36E	VALLEY
	Source Name:	LONE TREE CREEK				
	Period of Diversion:	JANUARY 1 TO DECEMBER 31				
	Diversion Means:	LIVESTOCK DIRECT FROM SOURCE				
9		NWSW	22	26N	36E	VALLEY
	Source Name:	LONE TREE CREEK				
	Period of Diversion:	JANUARY 1 TO DECEMBER 31				
	Diversion Means:	LIVESTOCK DIRECT FROM SOURCE				
10		NENE	23	26N	36E	VALLEY
	*Source Name:	UNNAMED TRIBUTARY OF LONE TREE CREEK				
	Period of Diversion:	JANUARY 1 TO DECEMBER 31				
	Diversion Means:	LIVESTOCK DIRECT FROM SOURCE				

11	NESE	23	26N	36E	VALLEY
Source Name:	LONE TREE CREEK				
Period of Diversion:	JANUARY 1 TO DECEMBER 31				
Diversion Means:	LIVESTOCK DIRECT FROM SOURCE				
12	NESW	23	26N	36E	VALLEY
Source Name:	LONE TREE CREEK				
Period of Diversion:	JANUARY 1 TO DECEMBER 31				
Diversion Means:	LIVESTOCK DIRECT FROM SOURCE				
13	NWNE	23	26N	36E	VALLEY
*Source Name:	UNNAMED TRIBUTARY OF LONE TREE CREEK				
Period of Diversion:	JANUARY 1 TO DECEMBER 31				
Diversion Means:	LIVESTOCK DIRECT FROM SOURCE				
14	NWSE	23	26N	36E	VALLEY
Source Name:	LONE TREE CREEK				
Period of Diversion:	JANUARY 1 TO DECEMBER 31				
Diversion Means:	LIVESTOCK DIRECT FROM SOURCE				
15	NWSW	23	26N	36E	VALLEY
Source Name:	LONE TREE CREEK				
Period of Diversion:	JANUARY 1 TO DECEMBER 31				
Diversion Means:	LIVESTOCK DIRECT FROM SOURCE				
16	SENE	23	26N	36E	VALLEY
Source Name:	LONE TREE CREEK				
Period of Diversion:	JANUARY 1 TO DECEMBER 31				
Diversion Means:	LIVESTOCK DIRECT FROM SOURCE				
17	SENW	23	26N	36E	VALLEY
Source Name:	LONE TREE CREEK				
Period of Diversion:	JANUARY 1 TO DECEMBER 31				
Diversion Means:	LIVESTOCK DIRECT FROM SOURCE				
18	SWNE	23	26N	36E	VALLEY
Source Name:	LONE TREE CREEK				
Period of Diversion:	JANUARY 1 TO DECEMBER 31				
Diversion Means:	LIVESTOCK DIRECT FROM SOURCE				
19	SWSW	23	26N	36E	VALLEY
Source Name:	LONE TREE CREEK				
Period of Diversion:	JANUARY 1 TO DECEMBER 31				
Diversion Means:	LIVESTOCK DIRECT FROM SOURCE				
20	NENW	24	26N	36E	VALLEY
*Source Name:	UNNAMED TRIBUTARY OF LONE TREE CREEK				

	Period of Diversion:	JANUARY 1 TO DECEMBER 31				
	Diversion Means:	LIVESTOCK DIRECT FROM SOURCE				
21		NESE	24	26N	36E	VALLEY
	Source Name:	LONE TREE CREEK				
	Period of Diversion:	JANUARY 1 TO DECEMBER 31				
	Diversion Means:	LIVESTOCK DIRECT FROM SOURCE				
22		NWNE	24	26N	36E	VALLEY
	*Source Name:	UNNAMED TRIBUTARY OF LONE TREE CREEK				
	Period of Diversion:	JANUARY 1 TO DECEMBER 31				
	Diversion Means:	LIVESTOCK DIRECT FROM SOURCE				
23		NWNW	24	26N	36E	VALLEY
	Source Name:	LONE TREE CREEK				
	Period of Diversion:	JANUARY 1 TO DECEMBER 31				
	Diversion Means:	LIVESTOCK DIRECT FROM SOURCE				
24		NWSE	24	26N	36E	VALLEY
	*Source Name:	UNNAMED TRIBUTARY OF LONE TREE CREEK				
	Period of Diversion:	JANUARY 1 TO DECEMBER 31				
	Diversion Means:	LIVESTOCK DIRECT FROM SOURCE				
25		SENE	24	26N	36E	VALLEY
	Source Name:	LONE TREE CREEK				
	Period of Diversion:	JANUARY 1 TO DECEMBER 31				
	Diversion Means:	LIVESTOCK DIRECT FROM SOURCE				
26		SENW	24	26N	36E	VALLEY
	Source Name:	LONE TREE CREEK				
	Period of Diversion:	JANUARY 1 TO DECEMBER 31				
	Diversion Means:	LIVESTOCK DIRECT FROM SOURCE				
27		SWNE	24	26N	36E	VALLEY
	Source Name:	LONE TREE CREEK				
	Period of Diversion:	JANUARY 1 TO DECEMBER 31				
	Diversion Means:	LIVESTOCK DIRECT FROM SOURCE				
28		SWNW	24	26N	36E	VALLEY
	Source Name:	LONE TREE CREEK				
	Period of Diversion:	JANUARY 1 TO DECEMBER 31				
	Diversion Means:	LIVESTOCK DIRECT FROM SOURCE				
29		NENW	28	26N	36E	VALLEY
	Source Name:	LONE TREE CREEK				
	Period of Diversion:	JANUARY 1 TO DECEMBER 31				
	Diversion Means:	LIVESTOCK DIRECT FROM SOURCE				

30		NWNW	28	26N	36E	VALLEY	
	Source Name:	LONE TREE CREEK					
	Period of Diversion:	JANUARY 1 TO DECEMBER 31					
	Diversion Means:	LIVESTOCK DIRECT FROM SOURCE					
31		1	24	26N	36.5E	VALLEY	
	Source Name:	LONE TREE CREEK					
	Period of Diversion:	JANUARY 1 TO DECEMBER 31					
	Diversion Means:	LIVESTOCK DIRECT FROM SOURCE					
32		2	24	26N	36.5E	VALLEY	
	Source Name:	LONE TREE CREEK					
	Period of Diversion:	JANUARY 1 TO DECEMBER 31					
	Diversion Means:	LIVESTOCK DIRECT FROM SOURCE					
33		3	24	26N	36.5E	VALLEY	
	Source Name:	LONE TREE CREEK					
	Period of Diversion:	JANUARY 1 TO DECEMBER 31					
	Diversion Means:	LIVESTOCK DIRECT FROM SOURCE					
34		4	24	26N	36.5E	VALLEY	
	Source Name:	LONE TREE CREEK					
	Period of Diversion:	JANUARY 1 TO DECEMBER 31					
	Diversion Means:	LIVESTOCK DIRECT FROM SOURCE					
35		5	24	26N	36.5E	VALLEY	
	Source Name:	LONE TREE CREEK					
	Period of Diversion:	JANUARY 1 TO DECEMBER 31					
	Diversion Means:	LIVESTOCK DIRECT FROM SOURCE					
36		6	24	26N	36.5E	VALLEY	
	Source Name:	LONE TREE CREEK					
	Period of Diversion:	JANUARY 1 TO DECEMBER 31					
	Diversion Means:	LIVESTOCK DIRECT FROM SOURCE					
37			NESE	19	26N	37E	VALLEY
	Source Name:	LONE TREE CREEK					
	Period of Diversion:	JANUARY 1 TO DECEMBER 31					
	Diversion Means:	LIVESTOCK DIRECT FROM SOURCE					
38			NESW	19	26N	37E	VALLEY
	Source Name:	LONE TREE CREEK					
	Period of Diversion:	JANUARY 1 TO DECEMBER 31					
	Diversion Means:	LIVESTOCK DIRECT FROM SOURCE					
39			NWSE	19	26N	37E	VALLEY
	Source Name:	LONE TREE CREEK					

	Period of Diversion:	JANUARY 1 TO DECEMBER 31				
	Diversion Means:	LIVESTOCK DIRECT FROM SOURCE				
40		SENW	19	26N	37E	VALLEY
	Source Name:	LONE TREE CREEK				
	Period of Diversion:	JANUARY 1 TO DECEMBER 31				
	Diversion Means:	LIVESTOCK DIRECT FROM SOURCE				
41		SESE	19	26N	37E	VALLEY
	Source Name:	LONE TREE CREEK				
	Period of Diversion:	JANUARY 1 TO DECEMBER 31				
	Diversion Means:	LIVESTOCK DIRECT FROM SOURCE				
42		SWNE	19	26N	37E	VALLEY
	*Source Name:	LONE TREE CREEK, NORTH FORK				
	Period of Diversion:	JANUARY 1 TO DECEMBER 31				
	Diversion Means:	LIVESTOCK DIRECT FROM SOURCE				
43		2	19	26N	37E	VALLEY
	Source Name:	LONE TREE CREEK				
	Period of Diversion:	JANUARY 1 TO DECEMBER 31				
	Diversion Means:	LIVESTOCK DIRECT FROM SOURCE				
44		3	19	26N	37E	VALLEY
	Source Name:	LONE TREE CREEK				
	Period of Diversion:	JANUARY 1 TO DECEMBER 31				
	Diversion Means:	LIVESTOCK DIRECT FROM SOURCE				
45		SWSW	20	26N	37E	VALLEY
	Source Name:	LONE TREE CREEK				
	Period of Diversion:	JANUARY 1 TO DECEMBER 31				
	Diversion Means:	LIVESTOCK DIRECT FROM SOURCE				
46		NENW	29	26N	37E	VALLEY
	Source Name:	LONE TREE CREEK				
	Period of Diversion:	JANUARY 1 TO DECEMBER 31				
	Diversion Means:	LIVESTOCK DIRECT FROM SOURCE				
47		NESW	29	26N	37E	VALLEY
	Source Name:	LONE TREE CREEK				
	Period of Diversion:	JANUARY 1 TO DECEMBER 31				
	Diversion Means:	LIVESTOCK DIRECT FROM SOURCE				
48		NWNW	29	26N	37E	VALLEY
	Source Name:	LONE TREE CREEK				
	Period of Diversion:	JANUARY 1 TO DECEMBER 31				
	Diversion Means:	LIVESTOCK DIRECT FROM SOURCE				

49	SE	29	26N	37E	VALLEY
Source Name:	LONE TREE CREEK				
Period of Diversion:	JANUARY 1 TO DECEMBER 31				
Diversion Means:	LIVESTOCK DIRECT FROM SOURCE				
50	SESE	29	26N	37E	VALLEY
Source Name:	LONE TREE CREEK				
Period of Diversion:	JANUARY 1 TO DECEMBER 31				
Diversion Means:	LIVESTOCK DIRECT FROM SOURCE				
51	SESW	29	26N	37E	VALLEY
Source Name:	LONE TREE CREEK				
Period of Diversion:	JANUARY 1 TO DECEMBER 31				
Diversion Means:	LIVESTOCK DIRECT FROM SOURCE				
52	SWNW	29	26N	37E	VALLEY
Source Name:	LONE TREE CREEK				
Period of Diversion:	JANUARY 1 TO DECEMBER 31				
Diversion Means:	LIVESTOCK DIRECT FROM SOURCE				
53	SWSE	29	26N	37E	VALLEY
Source Name:	LONE TREE CREEK				
Period of Diversion:	JANUARY 1 TO DECEMBER 31				
Diversion Means:	LIVESTOCK DIRECT FROM SOURCE				
54	NENE	30	26N	37E	VALLEY
Source Name:	LONE TREE CREEK				
Period of Diversion:	JANUARY 1 TO DECEMBER 31				
Diversion Means:	LIVESTOCK DIRECT FROM SOURCE				
55	NENE	32	26N	37E	VALLEY
Source Name:	LONE TREE CREEK				
Period of Diversion:	JANUARY 1 TO DECEMBER 31				
Diversion Means:	LIVESTOCK DIRECT FROM SOURCE				
56	NWNE	32	26N	37E	VALLEY
Source Name:	LONE TREE CREEK				
Period of Diversion:	JANUARY 1 TO DECEMBER 31				
Diversion Means:	LIVESTOCK DIRECT FROM SOURCE				
57	NENW	33	26N	37E	VALLEY
Source Name:	LONE TREE CREEK				
Period of Diversion:	JANUARY 1 TO DECEMBER 31				
Diversion Means:	LIVESTOCK DIRECT FROM SOURCE				
58	NWNW	33	26N	37E	VALLEY
Source Name:	LONE TREE CREEK				

Period of Diversion: JANUARY 1 TO DECEMBER 31
Diversion Means: LIVESTOCK DIRECT FROM SOURCE
 59 SENW 33 26N 37E VALLEY
Source Name: LONE TREE CREEK
Period of Diversion: JANUARY 1 TO DECEMBER 31
Diversion Means: LIVESTOCK DIRECT FROM SOURCE
 60 SWNE 33 26N 37E VALLEY
Source Name: LONE TREE CREEK
Period of Diversion: JANUARY 1 TO DECEMBER 31
Diversion Means: LIVESTOCK DIRECT FROM SOURCE
 61 SWNW 33 26N 37E VALLEY
Source Name: LONE TREE CREEK
Period of Diversion: JANUARY 1 TO DECEMBER 31
Diversion Means: LIVESTOCK DIRECT FROM SOURCE

Period of Use: JANUARY 1 TO DECEMBER 31

***Place of Use:**

<u>ID</u>	<u>Acres</u>	<u>Govt Lot</u>	<u>Qtr Sec</u>	<u>Sec</u>	<u>Twp</u>	<u>Rge</u>	<u>County</u>
1			NESE	21	26N	36E	VALLEY
2			SESE	21	26N	36E	VALLEY
3			SESW	21	26N	36E	VALLEY
4			SWSE	21	26N	36E	VALLEY
5			SWSW	21	26N	36E	VALLEY
6			NESE	22	26N	36E	VALLEY
7			NESW	22	26N	36E	VALLEY
8			NWSE	22	26N	36E	VALLEY
9			NWSW	22	26N	36E	VALLEY
10			NENE	23	26N	36E	VALLEY
11			NESE	23	26N	36E	VALLEY
12			NESW	23	26N	36E	VALLEY
13			NWNE	23	26N	36E	VALLEY
14			NWSE	23	26N	36E	VALLEY
15			NWSW	23	26N	36E	VALLEY
16			SENE	23	26N	36E	VALLEY
17			SENW	23	26N	36E	VALLEY
18			SWNE	23	26N	36E	VALLEY
19			SWSW	23	26N	36E	VALLEY
20			NENW	24	26N	36E	VALLEY
21			NESE	24	26N	36E	VALLEY
22			NWNE	24	26N	36E	VALLEY
23			NWNW	24	26N	36E	VALLEY
24			NWSE	24	26N	36E	VALLEY
25			SENE	24	26N	36E	VALLEY
26			SENW	24	26N	36E	VALLEY

27		SWNE	24	26N	36E	VALLEY
28		SWNW	24	26N	36E	VALLEY
29		NENW	28	26N	36E	VALLEY
30		NWNW	28	26N	36E	VALLEY
31	1		24	26N	36.5E	VALLEY
32	2		24	26N	36.5E	VALLEY
33	3		24	26N	36.5E	VALLEY
34	4		24	26N	36.5E	VALLEY
35	5		24	26N	36.5E	VALLEY
36	6		24	26N	36.5E	VALLEY
37		NESE	19	26N	37E	VALLEY
38		NESW	19	26N	37E	VALLEY
39		NWSE	19	26N	37E	VALLEY
40		SENW	19	26N	37E	VALLEY
41		SESE	19	26N	37E	VALLEY
42		SWNE	19	26N	37E	VALLEY
43	2		19	26N	37E	VALLEY
44	3		19	26N	37E	VALLEY
45		SWSW	20	26N	37E	VALLEY
46		NENW	29	26N	37E	VALLEY
47		NESW	29	26N	37E	VALLEY
48		NWNW	29	26N	37E	VALLEY
49		SENW	29	26N	37E	VALLEY
50		SESE	29	26N	37E	VALLEY
51		SESW	29	26N	37E	VALLEY
52		SWNW	29	26N	37E	VALLEY
53		SWSE	29	26N	37E	VALLEY
54		NENE	30	26N	37E	VALLEY
55		NENE	32	26N	37E	VALLEY
56		NWNE	32	26N	37E	VALLEY
57		NENW	33	26N	37E	VALLEY
58		NWNW	33	26N	37E	VALLEY
59		SENW	33	26N	37E	VALLEY
60		SWNE	33	26N	37E	VALLEY
61		SWNW	33	26N	37E	VALLEY

Remarks:

BLM FILED ELECTRONIC CLAIMS. THIS CLAIM REFERENCES BLM CLAIM ID BLM3917 AND GRAZING ALLOTMENT MT04581.

THE FOLLOWING ISSUES WERE IDENTIFIED BY THE DNRC DURING ITS EXAMINATION OF THIS WATER RIGHT CLAIM.

THIS CLAIM NUMBER WAS NOT INCLUDED IN THE BASIN 40O DECREE ISSUED 05/24/1995.

A BETTER UNDERSTANDING OF YOUR CLAIMED WATER RIGHT CAN BE OBTAINED BY COMPARING YOUR RIGHT WITH OTHER CLAIMS IN THE BASIN. FOR EXAMPLE, COMPARE PRIORITY DATES, FLOW RATES, VOLUMES, OR ACRES IRRIGATED. ALSO, YOUR WATER RIGHT MAY BE SUBJECT TO WATER RIGHTS IN ADJOINING SUBBASINS OR BASINS AS WELL AS BEING SUBJECT TO OTHER RIGHTS ON YOUR SOURCE OF SUPPLY. FINALLY, YOUR WATER RIGHT MAY BE SUBJECT TO INDIAN RESERVED AND FEDERAL RESERVED WATER RIGHTS.

COMPLETE DETAILS REGARDING THE DNRC PREPARATION OF THIS INTERLOCUTORY DECREE AND RELATED MATERIALS CAN BE REVIEWED AT THE OFFICE LOCATIONS IDENTIFIED IN THE DOCUMENT ENTITLED "NOTICE OF ENTRY OF INTERLOCUTORY DECREE AND NOTICE OF AVAILABILITY."

SEE GENERAL FINDINGS OF FACT AND CONCLUSIONS OF LAW FOR FURTHER EXPLANATION OF YOUR CLAIMED WATER RIGHT. THESE FINDINGS CAN BE FOUND AS INDICATED IN THE DOCUMENT ENTITLED "NOTICE OF ENTRY OF INTERLOCUTORY DECREE AND NOTICE OF AVAILABILITY." IF YOU NEED OBJECTION FORMS, OR HAVE QUESTIONS ABOUT WATER COURT PROCEDURES OR CHANGES TO YOUR RIGHT, YOU CAN CONTACT THE WATER COURT BY CALLING 1-800-624-3270 (WITHIN MONTANA ONLY) OR 1-406-586-4364, OR BY WRITING TO P.O. BOX 1389, BOZEMAN, MT 59771-1389.

INTERLOCUTORY DECREE
MILK RIVER, BELOW WHITEWATER INCLUDING PORCUPINE CREEK
BASIN 400
ABSTRACT OF WATER RIGHT CLAIM

IMPORTANT NOTICE

YOUR WATER RIGHT AS SHOWN ON THIS ABSTRACT MAY HAVE CHANGES FROM YOUR WATER RIGHT AS CLAIMED OR AMENDED. AN ASTERISK (*) HAS BEEN PLACED NEXT TO EACH ITEM CHANGED BY THE MONTANA WATER COURT OR BY THE DEPARTMENT OF NATURAL RESOURCES AND CONSERVATION (DNRC) DURING THE PREPARATION OF THIS INTERLOCUTORY DECREE. THESE CHANGES ARE AUTHORIZED BY THE MONTANA SUPREME COURT WATER RIGHT CLAIMS EXAMINATION RULES OR BY ORDER OF THE WATER COURT.

OBJECTIONS MAY BE FILED ACCORDING TO THE PROCEDURES OUTLINED IN THE DOCUMENT ENTITLED "NOTICE OF ENTRY OF INTERLOCUTORY DECREE AND NOTICE OF AVAILABILITY."

Water Right Number: 400 30143276 STATEMENT OF CLAIM

Version: 1 -- ORIGINAL RIGHT

Status: ACTIVE

Owners: USA (DEPT OF INTERIOR BUREAU OF LAND MGMT)
5001 SOUTHGATE DR
BILLINGS, MT 59101-4669

Priority Date: JULY 11, 1935

Type of Historical Right: USE

Purpose (Use): STOCK

***Flow Rate:** A SPECIFIC FLOW RATE HAS NOT BEEN DECREED BECAUSE THIS USE CONSISTS OF STOCK DRINKING DIRECTLY FROM THE SOURCE, OR FROM A DITCH SYSTEM. THE FLOW RATE IS LIMITED TO THE MINIMUM AMOUNT HISTORICALLY NECESSARY TO SUSTAIN THIS PURPOSE.

***Volume:** THIS RIGHT INCLUDES THE AMOUNT OF WATER CONSUMPTIVELY USED FOR STOCKWATERING PURPOSES AT THE RATE OF 30 GALLONS PER DAY PER ANIMAL UNIT. ANIMAL UNITS SHALL BE BASED ON REASONABLE CARRYING CAPACITY AND HISTORICAL USE OF THE AREA SERVICED BY THIS WATER SOURCE.

***Source Name:** LONE TREE CREEK

Source Type: SURFACE WATER

***Source Name:** UNNAMED TRIBUTARY OF LONE TREE CREEK

Source Type: SURFACE WATER

Point of Diversion and Means of Diversion:

<u>ID</u>	<u>Govt Lot</u>	<u>Qtr Sec</u>	<u>Sec</u>	<u>Twp</u>	<u>Rge</u>	<u>County</u>
1		NESW	1	25N	37E	VALLEY

Source Name: LONE TREE CREEK

Period of Diversion: JANUARY 1 TO DECEMBER 31

Diversion Means: LIVESTOCK DIRECT FROM SOURCE

2		NWSW	1	25N	37E	VALLEY
	Source Name:	LONE TREE CREEK				
	Period of Diversion:	JANUARY 1 TO DECEMBER 31				
	Diversion Means:	LIVESTOCK DIRECT FROM SOURCE				
3		SESW	1	25N	37E	VALLEY
	Source Name:	LONE TREE CREEK				
	Period of Diversion:	JANUARY 1 TO DECEMBER 31				
	Diversion Means:	LIVESTOCK DIRECT FROM SOURCE				
4		SWSE	1	25N	37E	VALLEY
	Source Name:	LONE TREE CREEK				
	Period of Diversion:	JANUARY 1 TO DECEMBER 31				
	Diversion Means:	LIVESTOCK DIRECT FROM SOURCE				
5		SWSW	1	25N	37E	VALLEY
	Source Name:	LONE TREE CREEK				
	Period of Diversion:	JANUARY 1 TO DECEMBER 31				
	Diversion Means:	LIVESTOCK DIRECT FROM SOURCE				
6		NESE	2	25N	37E	VALLEY
	Source Name:	LONE TREE CREEK				
	Period of Diversion:	JANUARY 1 TO DECEMBER 31				
	Diversion Means:	LIVESTOCK DIRECT FROM SOURCE				
7		NWSE	2	25N	37E	VALLEY
	Source Name:	LONE TREE CREEK				
	Period of Diversion:	JANUARY 1 TO DECEMBER 31				
	Diversion Means:	LIVESTOCK DIRECT FROM SOURCE				
8		SESW	2	25N	37E	VALLEY
	Source Name:	LONE TREE CREEK				
	Period of Diversion:	JANUARY 1 TO DECEMBER 31				
	Diversion Means:	LIVESTOCK DIRECT FROM SOURCE				
9		SESE	2	25N	37E	VALLEY
	Source Name:	LONE TREE CREEK				
	Period of Diversion:	JANUARY 1 TO DECEMBER 31				
	Diversion Means:	LIVESTOCK DIRECT FROM SOURCE				
10		SWNE	2	25N	37E	VALLEY
	Source Name:	LONE TREE CREEK				
	Period of Diversion:	JANUARY 1 TO DECEMBER 31				
	Diversion Means:	LIVESTOCK DIRECT FROM SOURCE				
11		3	2	25N	37E	VALLEY
	Source Name:	LONE TREE CREEK				

	Period of Diversion:	JANUARY 1 TO DECEMBER 31				
	Diversion Means:	LIVESTOCK DIRECT FROM SOURCE				
12		4	2	25N	37E	VALLEY
	Source Name:	LONE TREE CREEK				
	Period of Diversion:	JANUARY 1 TO DECEMBER 31				
	Diversion Means:	LIVESTOCK DIRECT FROM SOURCE				
13		1	3	25N	37E	VALLEY
	Source Name:	LONE TREE CREEK				
	Period of Diversion:	JANUARY 1 TO DECEMBER 31				
	Diversion Means:	LIVESTOCK DIRECT FROM SOURCE				
14		NENW	12	25N	37E	VALLEY
	Source Name:	LONE TREE CREEK				
	Period of Diversion:	JANUARY 1 TO DECEMBER 31				
	Diversion Means:	LIVESTOCK DIRECT FROM SOURCE				
15		NESE	12	25N	37E	VALLEY
	Source Name:	LONE TREE CREEK				
	Period of Diversion:	JANUARY 1 TO DECEMBER 31				
	Diversion Means:	LIVESTOCK DIRECT FROM SOURCE				
16		NWNE	12	25N	37E	VALLEY
	Source Name:	LONE TREE CREEK				
	Period of Diversion:	JANUARY 1 TO DECEMBER 31				
	Diversion Means:	LIVESTOCK DIRECT FROM SOURCE				
17		SENE	12	25N	37E	VALLEY
	Source Name:	LONE TREE CREEK				
	Period of Diversion:	JANUARY 1 TO DECEMBER 31				
	Diversion Means:	LIVESTOCK DIRECT FROM SOURCE				
18		SWNE	12	25N	37E	VALLEY
	Source Name:	LONE TREE CREEK				
	Period of Diversion:	JANUARY 1 TO DECEMBER 31				
	Diversion Means:	LIVESTOCK DIRECT FROM SOURCE				
19		NESW	7	25N	38E	VALLEY
	Source Name:	LONE TREE CREEK				
	Period of Diversion:	JANUARY 1 TO DECEMBER 31				
	Diversion Means:	LIVESTOCK DIRECT FROM SOURCE				
20		NWSE	7	25N	38E	VALLEY
	Source Name:	LONE TREE CREEK				
	Period of Diversion:	JANUARY 1 TO DECEMBER 31				
	Diversion Means:	LIVESTOCK DIRECT FROM SOURCE				

21	SESE	7	25N	38E	VALLEY
Source Name:	LONE TREE CREEK				
Period of Diversion:	JANUARY 1 TO DECEMBER 31				
Diversion Means:	LIVESTOCK DIRECT FROM SOURCE				
22	SESW	7	25N	38E	VALLEY
Source Name:	LONE TREE CREEK				
Period of Diversion:	JANUARY 1 TO DECEMBER 31				
Diversion Means:	LIVESTOCK DIRECT FROM SOURCE				
23	SWSE	7	25N	38E	VALLEY
Source Name:	LONE TREE CREEK				
Period of Diversion:	JANUARY 1 TO DECEMBER 31				
Diversion Means:	LIVESTOCK DIRECT FROM SOURCE				
24	3	7	25N	38E	VALLEY
Source Name:	LONE TREE CREEK				
Period of Diversion:	JANUARY 1 TO DECEMBER 31				
Diversion Means:	LIVESTOCK DIRECT FROM SOURCE				
25	4	7	25N	38E	VALLEY
Source Name:	LONE TREE CREEK				
Period of Diversion:	JANUARY 1 TO DECEMBER 31				
Diversion Means:	LIVESTOCK DIRECT FROM SOURCE				
26	NWNW	17	25N	38E	VALLEY
Source Name:	LONE TREE CREEK				
Period of Diversion:	JANUARY 1 TO DECEMBER 31				
Diversion Means:	LIVESTOCK DIRECT FROM SOURCE				
27	NENE	18	25N	38E	VALLEY
Source Name:	LONE TREE CREEK				
Period of Diversion:	JANUARY 1 TO DECEMBER 31				
Diversion Means:	LIVESTOCK DIRECT FROM SOURCE				
28	NWNE	18	25N	38E	VALLEY
Source Name:	LONE TREE CREEK				
Period of Diversion:	JANUARY 1 TO DECEMBER 31				
Diversion Means:	LIVESTOCK DIRECT FROM SOURCE				
29	NESE	33	26N	37E	VALLEY
Source Name:	LONE TREE CREEK				
Period of Diversion:	JANUARY 1 TO DECEMBER 31				
Diversion Means:	LIVESTOCK DIRECT FROM SOURCE				
30	NWSE	33	26N	37E	VALLEY
Source Name:	LONE TREE CREEK				

	Period of Diversion:	JANUARY 1 TO DECEMBER 31				
	Diversion Means:	LIVESTOCK DIRECT FROM SOURCE				
31		SENE	33	26N	37E	VALLEY
	Source Name:	LONE TREE CREEK				
	Period of Diversion:	JANUARY 1 TO DECEMBER 31				
	Diversion Means:	LIVESTOCK DIRECT FROM SOURCE				
32		SWNE	33	26N	37E	VALLEY
	Source Name:	LONE TREE CREEK				
	Period of Diversion:	JANUARY 1 TO DECEMBER 31				
	Diversion Means:	LIVESTOCK DIRECT FROM SOURCE				
33		NESW	34	26N	37E	VALLEY
	Source Name:	LONE TREE CREEK				
	Period of Diversion:	JANUARY 1 TO DECEMBER 31				
	Diversion Means:	LIVESTOCK DIRECT FROM SOURCE				
34		NWSE	34	26N	37E	VALLEY
	Source Name:	LONE TREE CREEK				
	Period of Diversion:	JANUARY 1 TO DECEMBER 31				
	Diversion Means:	LIVESTOCK DIRECT FROM SOURCE				
35		NWSW	34	26N	37E	VALLEY
	Source Name:	LONE TREE CREEK				
	Period of Diversion:	JANUARY 1 TO DECEMBER 31				
	Diversion Means:	LIVESTOCK DIRECT FROM SOURCE				
36		SENW	34	26N	37E	VALLEY
	*Source Name:	UNNAMED TRIBUTARY OF LONE TREE CREEK				
	Period of Diversion:	JANUARY 1 TO DECEMBER 31				
	Diversion Means:	LIVESTOCK DIRECT FROM SOURCE				
37		SESW	34	26N	37E	VALLEY
	Source Name:	LONE TREE CREEK				
	Period of Diversion:	JANUARY 1 TO DECEMBER 31				
	Diversion Means:	LIVESTOCK DIRECT FROM SOURCE				
38		SWNW	34	26N	37E	VALLEY
	Source Name:	LONE TREE CREEK				
	Period of Diversion:	JANUARY 1 TO DECEMBER 31				
	Diversion Means:	LIVESTOCK DIRECT FROM SOURCE				
39		SWSE	34	26N	37E	VALLEY
	Source Name:	LONE TREE CREEK				
	Period of Diversion:	JANUARY 1 TO DECEMBER 31				
	Diversion Means:	LIVESTOCK DIRECT FROM SOURCE				

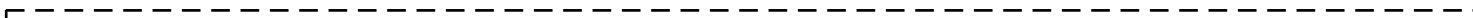
Period of Use: JANUARY 1 TO DECEMBER 31

Place of Use:

<u>ID</u>	<u>Acres</u>	<u>Govt Lot</u>	<u>Qtr Sec</u>	<u>Sec</u>	<u>Twp</u>	<u>Rge</u>	<u>County</u>
1			NESW	1	25N	37E	VALLEY
2			NWSW	1	25N	37E	VALLEY
3			SESW	1	25N	37E	VALLEY
4			SWSE	1	25N	37E	VALLEY
5			SWSW	1	25N	37E	VALLEY
6			NESE	2	25N	37E	VALLEY
7			NWSE	2	25N	37E	VALLEY
8			SESW	2	25N	37E	VALLEY
9			SESE	2	25N	37E	VALLEY
10			SWNE	2	25N	37E	VALLEY
11		3		2	25N	37E	VALLEY
12		4		2	25N	37E	VALLEY
13		1		3	25N	37E	VALLEY
14			NENW	12	25N	37E	VALLEY
15			NESE	12	25N	37E	VALLEY
16			NWNE	12	25N	37E	VALLEY
17			SENE	12	25N	37E	VALLEY
18			SWNE	12	25N	37E	VALLEY
19			NESW	7	25N	38E	VALLEY
20			NWSE	7	25N	38E	VALLEY
21			SESE	7	25N	38E	VALLEY
22			SESW	7	25N	38E	VALLEY
23			SWSE	7	25N	38E	VALLEY
24		3		7	25N	38E	VALLEY
25		4		7	25N	38E	VALLEY
26			NWNW	17	25N	38E	VALLEY
27			NENE	18	25N	38E	VALLEY
28			NWNE	18	25N	38E	VALLEY
29			NESE	33	26N	37E	VALLEY
30			NWSE	33	26N	37E	VALLEY
31			SENE	33	26N	37E	VALLEY
32			SWNE	33	26N	37E	VALLEY
33			NESW	34	26N	37E	VALLEY
34			NWSE	34	26N	37E	VALLEY
35			NWSW	34	26N	37E	VALLEY
36			SESW	34	26N	37E	VALLEY
37			SESW	34	26N	37E	VALLEY
38			SWNW	34	26N	37E	VALLEY
39			SWSE	34	26N	37E	VALLEY

Remarks:

BLM FILED ELECTRONIC CLAIMS. THIS CLAIM REFERENCES BLM CLAIM ID BLM3918 AND GRAZING ALLOTMENT MT04590.



THE FOLLOWING ISSUES WERE IDENTIFIED BY THE DNRC DURING ITS EXAMINATION OF THIS WATER RIGHT CLAIM.

THIS CLAIM NUMBER WAS NOT INCLUDED IN THE BASIN 400 DECREE ISSUED 05/24/1995.

A BETTER UNDERSTANDING OF YOUR CLAIMED WATER RIGHT CAN BE OBTAINED BY COMPARING YOUR RIGHT WITH OTHER CLAIMS IN THE BASIN. FOR EXAMPLE, COMPARE PRIORITY DATES, FLOW RATES, VOLUMES, OR ACRES IRRIGATED. ALSO, YOUR WATER RIGHT MAY BE SUBJECT TO WATER RIGHTS IN ADJOINING SUBBASINS OR BASINS AS WELL AS BEING SUBJECT TO OTHER RIGHTS ON YOUR SOURCE OF SUPPLY. FINALLY, YOUR WATER RIGHT MAY BE SUBJECT TO INDIAN RESERVED AND FEDERAL RESERVED WATER RIGHTS.

COMPLETE DETAILS REGARDING THE DNRC PREPARATION OF THIS INTERLOCUTORY DECREE AND RELATED MATERIALS CAN BE REVIEWED AT THE OFFICE LOCATIONS IDENTIFIED IN THE DOCUMENT ENTITLED "NOTICE OF ENTRY OF INTERLOCUTORY DECREE AND NOTICE OF AVAILABILITY."

SEE GENERAL FINDINGS OF FACT AND CONCLUSIONS OF LAW FOR FURTHER EXPLANATION OF YOUR CLAIMED WATER RIGHT. THESE FINDINGS CAN BE FOUND AS INDICATED IN THE DOCUMENT ENTITLED "NOTICE OF ENTRY OF INTERLOCUTORY DECREE AND NOTICE OF AVAILABILITY." IF YOU NEED OBJECTION FORMS, OR HAVE QUESTIONS ABOUT WATER COURT PROCEDURES OR CHANGES TO YOUR RIGHT, YOU CAN CONTACT THE WATER COURT BY CALLING 1-800-624-3270 (WITHIN MONTANA ONLY) OR 1-406-586-4364, OR BY WRITING TO P.O. BOX 1389, BOZEMAN, MT 59771-1389.

INTERLOCUTORY DECREE
MILK RIVER, BELOW WHITEWATER INCLUDING PORCUPINE CREEK
BASIN 400
ABSTRACT OF WATER RIGHT CLAIM

IMPORTANT NOTICE

YOUR WATER RIGHT AS SHOWN ON THIS ABSTRACT MAY HAVE CHANGES FROM YOUR WATER RIGHT AS CLAIMED OR AMENDED. AN ASTERISK (*) HAS BEEN PLACED NEXT TO EACH ITEM CHANGED BY THE MONTANA WATER COURT OR BY THE DEPARTMENT OF NATURAL RESOURCES AND CONSERVATION (DNRC) DURING THE PREPARATION OF THIS INTERLOCUTORY DECREE. THESE CHANGES ARE AUTHORIZED BY THE MONTANA SUPREME COURT WATER RIGHT CLAIMS EXAMINATION RULES OR BY ORDER OF THE WATER COURT.

OBJECTIONS MAY BE FILED ACCORDING TO THE PROCEDURES OUTLINED IN THE DOCUMENT ENTITLED "NOTICE OF ENTRY OF INTERLOCUTORY DECREE AND NOTICE OF AVAILABILITY."

Water Right Number: 400 30143277 STATEMENT OF CLAIM

Version: 1 -- ORIGINAL RIGHT

Status: ACTIVE

Owners: USA (DEPT OF INTERIOR BUREAU OF LAND MGMT)
5001 SOUTHGATE DR
BILLINGS, MT 59101-4669

Priority Date: JULY 11, 1935

Type of Historical Right: USE

Purpose (Use): STOCK

***Flow Rate:** A SPECIFIC FLOW RATE HAS NOT BEEN DECREED BECAUSE THIS USE CONSISTS OF STOCK DRINKING DIRECTLY FROM THE SOURCE, OR FROM A DITCH SYSTEM. THE FLOW RATE IS LIMITED TO THE MINIMUM AMOUNT HISTORICALLY NECESSARY TO SUSTAIN THIS PURPOSE.

***Volume:** THIS RIGHT INCLUDES THE AMOUNT OF WATER CONSUMPTIVELY USED FOR STOCKWATERING PURPOSES AT THE RATE OF 30 GALLONS PER DAY PER ANIMAL UNIT. ANIMAL UNITS SHALL BE BASED ON REASONABLE CARRYING CAPACITY AND HISTORICAL USE OF THE AREA SERVICED BY THIS WATER SOURCE.

***Source Name:** LONE TREE CREEK, MIDDLE FORK

Source Type: SURFACE WATER

***Source Name:** LONE TREE CREEK, SOUTH FORK

Source Type: SURFACE WATER

***Source Name:** UNNAMED TRIBUTARY OF LONE TREE CREEK

Source Type: SURFACE WATER

Point of Diversion and Means of Diversion:

<u>ID</u>	<u>Govt Lot</u>	<u>Qtr</u>	<u>Sec</u>	<u>Sec</u>	<u>Twp</u>	<u>Rge</u>	<u>County</u>
1		SESE	24	26N	35E	VALLEY	

***Source Name:** UNNAMED TRIBUTARY OF LONE TREE CREEK

	Period of Diversion:	JANUARY 1 TO DECEMBER 31				
	Diversion Means:	LIVESTOCK DIRECT FROM SOURCE				
2		SESW	19	26N	36E	VALLEY
	*Source Name:	UNNAMED TRIBUTARY OF LONE TREE CREEK				
	Period of Diversion:	JANUARY 1 TO DECEMBER 31				
	Diversion Means:	LIVESTOCK DIRECT FROM SOURCE				
3		3	19	26N	36E	VALLEY
	*Source Name:	UNNAMED TRIBUTARY OF LONE TREE CREEK				
	Period of Diversion:	JANUARY 1 TO DECEMBER 31				
	Diversion Means:	LIVESTOCK DIRECT FROM SOURCE				
4		4	19	26N	36E	VALLEY
	*Source Name:	UNNAMED TRIBUTARY OF LONE TREE CREEK				
	Period of Diversion:	JANUARY 1 TO DECEMBER 31				
	Diversion Means:	LIVESTOCK DIRECT FROM SOURCE				
5		NENE	29	26N	36E	VALLEY
	*Source Name:	UNNAMED TRIBUTARY OF LONE TREE CREEK				
	Period of Diversion:	JANUARY 1 TO DECEMBER 31				
	Diversion Means:	LIVESTOCK DIRECT FROM SOURCE				
6		NESW	29	26N	36E	VALLEY
	*Source Name:	UNNAMED TRIBUTARY OF LONE TREE CREEK				
	Period of Diversion:	JANUARY 1 TO DECEMBER 31				
	Diversion Means:	LIVESTOCK DIRECT FROM SOURCE				
7		NWNE	29	26N	36E	VALLEY
	*Source Name:	UNNAMED TRIBUTARY OF LONE TREE CREEK				
	Period of Diversion:	JANUARY 1 TO DECEMBER 31				
	Diversion Means:	LIVESTOCK DIRECT FROM SOURCE				
8		NWSE	29	26N	36E	VALLEY
	*Source Name:	UNNAMED TRIBUTARY OF LONE TREE CREEK				
	Period of Diversion:	JANUARY 1 TO DECEMBER 31				
	Diversion Means:	LIVESTOCK DIRECT FROM SOURCE				
9		NWSW	29	26N	36E	VALLEY
	*Source Name:	UNNAMED TRIBUTARY OF LONE TREE CREEK				
	Period of Diversion:	JANUARY 1 TO DECEMBER 31				
	Diversion Means:	LIVESTOCK DIRECT FROM SOURCE				
10		SESW	29	26N	36E	VALLEY
	*Source Name:	UNNAMED TRIBUTARY OF LONE TREE CREEK				
	Period of Diversion:	JANUARY 1 TO DECEMBER 31				
	Diversion Means:	LIVESTOCK DIRECT FROM SOURCE				

11	SESW	29	26N	36E	VALLEY
*Source Name:	UNNAMED TRIBUTARY OF LONE TREE CREEK				
Period of Diversion:	JANUARY 1 TO DECEMBER 31				
Diversion Means:	LIVESTOCK DIRECT FROM SOURCE				
12	SWNE	29	26N	36E	VALLEY
*Source Name:	UNNAMED TRIBUTARY OF LONE TREE CREEK				
Period of Diversion:	JANUARY 1 TO DECEMBER 31				
Diversion Means:	LIVESTOCK DIRECT FROM SOURCE				
13	SWNW	29	26N	36E	VALLEY
*Source Name:	UNNAMED TRIBUTARY OF LONE TREE CREEK				
Period of Diversion:	JANUARY 1 TO DECEMBER 31				
Diversion Means:	LIVESTOCK DIRECT FROM SOURCE				
14	SWSE	29	26N	36E	VALLEY
*Source Name:	UNNAMED TRIBUTARY OF LONE TREE CREEK				
Period of Diversion:	JANUARY 1 TO DECEMBER 31				
Diversion Means:	LIVESTOCK DIRECT FROM SOURCE				
15	SWSW	29	26N	36E	VALLEY
*Source Name:	UNNAMED TRIBUTARY OF LONE TREE CREEK				
Period of Diversion:	JANUARY 1 TO DECEMBER 31				
Diversion Means:	LIVESTOCK DIRECT FROM SOURCE				
16	NENW	30	26N	36E	VALLEY
*Source Name:	UNNAMED TRIBUTARY OF LONE TREE CREEK				
Period of Diversion:	JANUARY 1 TO DECEMBER 31				
Diversion Means:	LIVESTOCK DIRECT FROM SOURCE				
17	NESE	30	26N	36E	VALLEY
*Source Name:	UNNAMED TRIBUTARY OF LONE TREE CREEK				
Period of Diversion:	JANUARY 1 TO DECEMBER 31				
Diversion Means:	LIVESTOCK DIRECT FROM SOURCE				
18	NESW	30	26N	36E	VALLEY
*Source Name:	LONE TREE CREEK, MIDDLE FORK				
Period of Diversion:	JANUARY 1 TO DECEMBER 31				
Diversion Means:	LIVESTOCK DIRECT FROM SOURCE				
19	NWNE	30	26N	36E	VALLEY
*Source Name:	UNNAMED TRIBUTARY OF LONE TREE CREEK				
Period of Diversion:	JANUARY 1 TO DECEMBER 31				
Diversion Means:	LIVESTOCK DIRECT FROM SOURCE				
20	NWSE	30	26N	36E	VALLEY
*Source Name:	LONE TREE CREEK, MIDDLE FORK				

	Period of Diversion:	JANUARY 1 TO DECEMBER 31				
	Diversion Means:	LIVESTOCK DIRECT FROM SOURCE				
21		SENE	30	26N	36E	VALLEY
	*Source Name:	UNNAMED TRIBUTARY OF LONE TREE CREEK				
	Period of Diversion:	JANUARY 1 TO DECEMBER 31				
	Diversion Means:	LIVESTOCK DIRECT FROM SOURCE				
22		SENW	30	26N	36E	VALLEY
	*Source Name:	UNNAMED TRIBUTARY OF LONE TREE CREEK				
	Period of Diversion:	JANUARY 1 TO DECEMBER 31				
	Diversion Means:	LIVESTOCK DIRECT FROM SOURCE				
23		SESE	30	26N	36E	VALLEY
	*Source Name:	UNNAMED TRIBUTARY OF LONE TREE CREEK				
	Period of Diversion:	JANUARY 1 TO DECEMBER 31				
	Diversion Means:	LIVESTOCK DIRECT FROM SOURCE				
24		SESW	30	26N	36E	VALLEY
	*Source Name:	LONE TREE CREEK, MIDDLE FORK				
	Period of Diversion:	JANUARY 1 TO DECEMBER 31				
	Diversion Means:	LIVESTOCK DIRECT FROM SOURCE				
25		SWNE	30	26N	36E	VALLEY
	*Source Name:	UNNAMED TRIBUTARY OF LONE TREE CREEK				
	Period of Diversion:	JANUARY 1 TO DECEMBER 31				
	Diversion Means:	LIVESTOCK DIRECT FROM SOURCE				
26		SWSE	30	26N	36E	VALLEY
	*Source Name:	LONE TREE CREEK, MIDDLE FORK				
	Period of Diversion:	JANUARY 1 TO DECEMBER 31				
	Diversion Means:	LIVESTOCK DIRECT FROM SOURCE				
27		1	30	26N	36E	VALLEY
	*Source Name:	UNNAMED TRIBUTARY OF LONE TREE CREEK				
	Period of Diversion:	JANUARY 1 TO DECEMBER 31				
	Diversion Means:	LIVESTOCK DIRECT FROM SOURCE				
28		NENE	31	26N	36E	VALLEY
	*Source Name:	UNNAMED TRIBUTARY OF LONE TREE CREEK				
	Period of Diversion:	JANUARY 1 TO DECEMBER 31				
	Diversion Means:	LIVESTOCK DIRECT FROM SOURCE				
29		NENW	32	26N	36E	VALLEY
	*Source Name:	LONE TREE CREEK, SOUTH FORK				
	Period of Diversion:	JANUARY 1 TO DECEMBER 31				
	Diversion Means:	LIVESTOCK DIRECT FROM SOURCE				

30 NWNW 32 26N 36E VALLEY

***Source Name:** LONE TREE CREEK, SOUTH FORK
Period of Diversion: JANUARY 1 TO DECEMBER 31
Diversion Means: LIVESTOCK DIRECT FROM SOURCE

31 SWNW 32 26N 36E VALLEY

***Source Name:** LONE TREE CREEK, SOUTH FORK
Period of Diversion: JANUARY 1 TO DECEMBER 31
Diversion Means: LIVESTOCK DIRECT FROM SOURCE

Period of Use: JANUARY 1 TO DECEMBER 31

Place of Use:

<u>ID</u>	<u>Acres</u>	<u>Govt Lot</u>	<u>Qtr Sec</u>	<u>Sec</u>	<u>Twp</u>	<u>Rge</u>	<u>County</u>
1			SESE	24	26N	35E	VALLEY
2			SESW	19	26N	36E	VALLEY
3		3		19	26N	36E	VALLEY
4		4		19	26N	36E	VALLEY
5			NENE	29	26N	36E	VALLEY
6			NESW	29	26N	36E	VALLEY
7			NWNE	29	26N	36E	VALLEY
8			NWSE	29	26N	36E	VALLEY
9			NWSW	29	26N	36E	VALLEY
10			SENW	29	26N	36E	VALLEY
11			SESW	29	26N	36E	VALLEY
12			SWNE	29	26N	36E	VALLEY
13			SWNW	29	26N	36E	VALLEY
14			SWSE	29	26N	36E	VALLEY
15			SWSW	29	26N	36E	VALLEY
16			NENW	30	26N	36E	VALLEY
17			NESE	30	26N	36E	VALLEY
18			NESW	30	26N	36E	VALLEY
19			NWNE	30	26N	36E	VALLEY
20			NWSE	30	26N	36E	VALLEY
21			SENE	30	26N	36E	VALLEY
22			SENW	30	26N	36E	VALLEY
23			SESE	30	26N	36E	VALLEY
24			SESW	30	26N	36E	VALLEY
25			SWNE	30	26N	36E	VALLEY
26			SWSE	30	26N	36E	VALLEY
27		1		30	26N	36E	VALLEY
28			NENE	31	26N	36E	VALLEY
29			NENW	32	26N	36E	VALLEY
30			NWNW	32	26N	36E	VALLEY
31			SWNW	32	26N	36E	VALLEY

Remarks:

BLM FILED ELECTRONIC CLAIMS. THIS CLAIM REFERENCES BLM CLAIM ID BLM3919 AND GRAZING ALLOTMENT MT04595.

THE FOLLOWING ISSUES WERE IDENTIFIED BY THE DNRC DURING ITS EXAMINATION OF THIS WATER RIGHT CLAIM.

THIS CLAIM NUMBER WAS NOT INCLUDED IN THE BASIN 400 DECREE ISSUED 05/24/1995.

A BETTER UNDERSTANDING OF YOUR CLAIMED WATER RIGHT CAN BE OBTAINED BY COMPARING YOUR RIGHT WITH OTHER CLAIMS IN THE BASIN. FOR EXAMPLE, COMPARE PRIORITY DATES, FLOW RATES, VOLUMES, OR ACRES IRRIGATED. ALSO, YOUR WATER RIGHT MAY BE SUBJECT TO WATER RIGHTS IN ADJOINING SUBBASINS OR BASINS AS WELL AS BEING SUBJECT TO OTHER RIGHTS ON YOUR SOURCE OF SUPPLY. FINALLY, YOUR WATER RIGHT MAY BE SUBJECT TO INDIAN RESERVED AND FEDERAL RESERVED WATER RIGHTS.

COMPLETE DETAILS REGARDING THE DNRC PREPARATION OF THIS INTERLOCUTORY DECREE AND RELATED MATERIALS CAN BE REVIEWED AT THE OFFICE LOCATIONS IDENTIFIED IN THE DOCUMENT ENTITLED "NOTICE OF ENTRY OF INTERLOCUTORY DECREE AND NOTICE OF AVAILABILITY."

SEE GENERAL FINDINGS OF FACT AND CONCLUSIONS OF LAW FOR FURTHER EXPLANATION OF YOUR CLAIMED WATER RIGHT. THESE FINDINGS CAN BE FOUND AS INDICATED IN THE DOCUMENT ENTITLED "NOTICE OF ENTRY OF INTERLOCUTORY DECREE AND NOTICE OF AVAILABILITY." IF YOU NEED OBJECTION FORMS, OR HAVE QUESTIONS ABOUT WATER COURT PROCEDURES OR CHANGES TO YOUR RIGHT, YOU CAN CONTACT THE WATER COURT BY CALLING 1-800-624-3270 (WITHIN MONTANA ONLY) OR 1-406-586-4364, OR BY WRITING TO P.O. BOX 1389, BOZEMAN, MT 59771-1389.

INTERLOCUTORY DECREE
MILK RIVER, BELOW WHITEWATER INCLUDING PORCUPINE CREEK
BASIN 400
ABSTRACT OF WATER RIGHT CLAIM

IMPORTANT NOTICE

YOUR WATER RIGHT AS SHOWN ON THIS ABSTRACT MAY HAVE CHANGES FROM YOUR WATER RIGHT AS CLAIMED OR AMENDED. AN ASTERISK (*) HAS BEEN PLACED NEXT TO EACH ITEM CHANGED BY THE MONTANA WATER COURT OR BY THE DEPARTMENT OF NATURAL RESOURCES AND CONSERVATION (DNRC) DURING THE PREPARATION OF THIS INTERLOCUTORY DECREE. THESE CHANGES ARE AUTHORIZED BY THE MONTANA SUPREME COURT WATER RIGHT CLAIMS EXAMINATION RULES OR BY ORDER OF THE WATER COURT.

OBJECTIONS MAY BE FILED ACCORDING TO THE PROCEDURES OUTLINED IN THE DOCUMENT ENTITLED "NOTICE OF ENTRY OF INTERLOCUTORY DECREE AND NOTICE OF AVAILABILITY."

Water Right Number: 400 30143278 STATEMENT OF CLAIM

Version: 1 -- ORIGINAL RIGHT

Status: ACTIVE

Owners: USA (DEPT OF INTERIOR BUREAU OF LAND MGMT)
5001 SOUTHGATE DR
BILLINGS, MT 59101-4669

Priority Date: JULY 11, 1935

Type of Historical Right: USE

Purpose (Use): STOCK

***Flow Rate:** A SPECIFIC FLOW RATE HAS NOT BEEN DECREED BECAUSE THIS USE CONSISTS OF STOCK DRINKING DIRECTLY FROM THE SOURCE, OR FROM A DITCH SYSTEM. THE FLOW RATE IS LIMITED TO THE MINIMUM AMOUNT HISTORICALLY NECESSARY TO SUSTAIN THIS PURPOSE.

***Volume:** THIS RIGHT INCLUDES THE AMOUNT OF WATER CONSUMPTIVELY USED FOR STOCKWATERING PURPOSES AT THE RATE OF 30 GALLONS PER DAY PER ANIMAL UNIT. ANIMAL UNITS SHALL BE BASED ON REASONABLE CARRYING CAPACITY AND HISTORICAL USE OF THE AREA SERVICED BY THIS WATER SOURCE.

Source Name: LONG COULEE

Source Type: SURFACE WATER

Point of Diversion and Means of Diversion:

<u>ID</u>	<u>Govt Lot</u>	<u>Qtr Sec</u>	<u>Sec</u>	<u>Twp</u>	<u>Rge</u>	<u>County</u>
1		NESW	10	26N	35E	VALLEY

Period of Diversion: JANUARY 1 TO DECEMBER 31

Diversion Means: LIVESTOCK DIRECT FROM SOURCE

2		SESE	10	26N	35E	VALLEY
---	--	------	----	-----	-----	--------

Period of Diversion: JANUARY 1 TO DECEMBER 31

Diversion Means: LIVESTOCK DIRECT FROM SOURCE

3	SESW	10	26N	35E	VALLEY
Period of Diversion:	JANUARY 1 TO DECEMBER 31				
Diversion Means:	LIVESTOCK DIRECT FROM SOURCE				
4	SWSE	10	26N	35E	VALLEY
Period of Diversion:	JANUARY 1 TO DECEMBER 31				
Diversion Means:	LIVESTOCK DIRECT FROM SOURCE				
5	SWSW	11	26N	35E	VALLEY
Period of Diversion:	JANUARY 1 TO DECEMBER 31				
Diversion Means:	LIVESTOCK DIRECT FROM SOURCE				
6	SWSW	13	26N	35E	VALLEY
Period of Diversion:	JANUARY 1 TO DECEMBER 31				
Diversion Means:	LIVESTOCK DIRECT FROM SOURCE				
7	NENW	14	26N	35E	VALLEY
Period of Diversion:	JANUARY 1 TO DECEMBER 31				
Diversion Means:	LIVESTOCK DIRECT FROM SOURCE				
8	NESE	14	26N	35E	VALLEY
Period of Diversion:	JANUARY 1 TO DECEMBER 31				
Diversion Means:	LIVESTOCK DIRECT FROM SOURCE				
9	NWNW	14	26N	35E	VALLEY
Period of Diversion:	JANUARY 1 TO DECEMBER 31				
Diversion Means:	LIVESTOCK DIRECT FROM SOURCE				
10	NWSE	14	26N	35E	VALLEY
Period of Diversion:	JANUARY 1 TO DECEMBER 31				
Diversion Means:	LIVESTOCK DIRECT FROM SOURCE				
11	SENW	14	26N	35E	VALLEY
Period of Diversion:	JANUARY 1 TO DECEMBER 31				
Diversion Means:	LIVESTOCK DIRECT FROM SOURCE				
12	SESE	14	26N	35E	VALLEY
Period of Diversion:	JANUARY 1 TO DECEMBER 31				
Diversion Means:	LIVESTOCK DIRECT FROM SOURCE				
13	SWNE	14	26N	35E	VALLEY
Period of Diversion:	JANUARY 1 TO DECEMBER 31				
Diversion Means:	LIVESTOCK DIRECT FROM SOURCE				
14	NENW	24	26N	35E	VALLEY
Period of Diversion:	JANUARY 1 TO DECEMBER 31				
Diversion Means:	LIVESTOCK DIRECT FROM SOURCE				
15	NESE	24	26N	35E	VALLEY
Period of Diversion:	JANUARY 1 TO DECEMBER 31				

	Diversion Means:	LIVESTOCK DIRECT FROM SOURCE				
16		NESW	24	26N	35E	VALLEY
	Period of Diversion:	JANUARY 1 TO DECEMBER 31				
	Diversion Means:	LIVESTOCK DIRECT FROM SOURCE				
17		NWNW	24	26N	35E	VALLEY
	Period of Diversion:	JANUARY 1 TO DECEMBER 31				
	Diversion Means:	LIVESTOCK DIRECT FROM SOURCE				
18		NWSE	24	26N	35E	VALLEY
	Period of Diversion:	JANUARY 1 TO DECEMBER 31				
	Diversion Means:	LIVESTOCK DIRECT FROM SOURCE				
19		SENW	24	26N	35E	VALLEY
	Period of Diversion:	JANUARY 1 TO DECEMBER 31				
	Diversion Means:	LIVESTOCK DIRECT FROM SOURCE				
20		SESE	24	26N	35E	VALLEY
	Period of Diversion:	JANUARY 1 TO DECEMBER 31				
	Diversion Means:	LIVESTOCK DIRECT FROM SOURCE				
21		SWNE	24	26N	35E	VALLEY
	Period of Diversion:	JANUARY 1 TO DECEMBER 31				
	Diversion Means:	LIVESTOCK DIRECT FROM SOURCE				
22		SWNW	24	26N	35E	VALLEY
	Period of Diversion:	JANUARY 1 TO DECEMBER 31				
	Diversion Means:	LIVESTOCK DIRECT FROM SOURCE				
23		SESW	19	26N	36E	VALLEY
	Period of Diversion:	JANUARY 1 TO DECEMBER 31				
	Diversion Means:	LIVESTOCK DIRECT FROM SOURCE				
24		4	19	26N	36E	VALLEY
	Period of Diversion:	JANUARY 1 TO DECEMBER 31				
	Diversion Means:	LIVESTOCK DIRECT FROM SOURCE				
	Period of Use:	JANUARY 1 TO DECEMBER 31				

Place of Use:

<u>ID</u>	<u>Acres</u>	<u>Govt Lot</u>	<u>Qtr Sec</u>	<u>Sec</u>	<u>Twp</u>	<u>Rge</u>	<u>County</u>
1			NESW	10	26N	35E	VALLEY
2			SESE	10	26N	35E	VALLEY
3			SESW	10	26N	35E	VALLEY
4			SWSE	10	26N	35E	VALLEY
5			SWSW	11	26N	35E	VALLEY
6			SWSW	13	26N	35E	VALLEY
7			NENW	14	26N	35E	VALLEY
8			NESE	14	26N	35E	VALLEY
9			NWNW	14	26N	35E	VALLEY
10			NWSE	14	26N	35E	VALLEY
11			SESW	14	26N	35E	VALLEY
12			SESE	14	26N	35E	VALLEY
13			SWNE	14	26N	35E	VALLEY
14			NENW	24	26N	35E	VALLEY
15			NESE	24	26N	35E	VALLEY
16			NESW	24	26N	35E	VALLEY
17			NWNW	24	26N	35E	VALLEY
18			NWSE	24	26N	35E	VALLEY
19			SESW	24	26N	35E	VALLEY
20			SESE	24	26N	35E	VALLEY
21			SWNE	24	26N	35E	VALLEY
22			SWNW	24	26N	35E	VALLEY
23			SESW	19	26N	36E	VALLEY
24		4		19	26N	36E	VALLEY

Remarks:

BLM FILED ELECTRONIC CLAIMS. THIS CLAIM REFERENCES BLM CLAIM ID BLM3920 AND GRAZING ALLOTMENT MT04595.

THE FOLLOWING ISSUES WERE IDENTIFIED BY THE DNRC DURING ITS EXAMINATION OF THIS WATER RIGHT CLAIM.

THIS CLAIM NUMBER WAS NOT INCLUDED IN THE BASIN 400 DECREE ISSUED 05/24/1995.

A BETTER UNDERSTANDING OF YOUR CLAIMED WATER RIGHT CAN BE OBTAINED BY COMPARING YOUR RIGHT WITH OTHER CLAIMS IN THE BASIN. FOR EXAMPLE, COMPARE PRIORITY DATES, FLOW RATES, VOLUMES, OR ACRES IRRIGATED. ALSO, YOUR WATER RIGHT MAY BE SUBJECT TO WATER RIGHTS IN ADJOINING SUBBASINS OR BASINS AS WELL AS BEING SUBJECT TO OTHER RIGHTS ON YOUR SOURCE OF SUPPLY. FINALLY, YOUR WATER RIGHT MAY BE SUBJECT TO INDIAN RESERVED AND FEDERAL RESERVED WATER RIGHTS.

COMPLETE DETAILS REGARDING THE DNRC PREPARATION OF THIS INTERLOCUTORY DECREE AND RELATED MATERIALS CAN BE REVIEWED AT THE OFFICE LOCATIONS IDENTIFIED IN THE DOCUMENT ENTITLED "NOTICE OF ENTRY OF INTERLOCUTORY DECREE AND NOTICE OF AVAILABILITY."

SEE GENERAL FINDINGS OF FACT AND CONCLUSIONS OF LAW FOR FURTHER EXPLANATION OF YOUR CLAIMED WATER RIGHT. THESE FINDINGS CAN BE FOUND AS INDICATED IN THE DOCUMENT ENTITLED "NOTICE OF ENTRY OF INTERLOCUTORY DECREE AND NOTICE OF AVAILABILITY." IF YOU NEED OBJECTION FORMS, OR HAVE QUESTIONS ABOUT WATER COURT PROCEDURES OR CHANGES TO YOUR RIGHT, YOU CAN CONTACT THE WATER COURT BY CALLING 1-800-624-3270 (WITHIN MONTANA ONLY) OR 1-406-586-4364, OR BY WRITING TO P.O. BOX 1389, BOZEMAN, MT 59771-1389.

INTERLOCUTORY DECREE
MILK RIVER, BELOW WHITEWATER INCLUDING PORCUPINE CREEK
BASIN 400
ABSTRACT OF WATER RIGHT CLAIM

IMPORTANT NOTICE

YOUR WATER RIGHT AS SHOWN ON THIS ABSTRACT MAY HAVE CHANGES FROM YOUR WATER RIGHT AS CLAIMED OR AMENDED. AN ASTERISK (*) HAS BEEN PLACED NEXT TO EACH ITEM CHANGED BY THE MONTANA WATER COURT OR BY THE DEPARTMENT OF NATURAL RESOURCES AND CONSERVATION (DNRC) DURING THE PREPARATION OF THIS INTERLOCUTORY DECREE. THESE CHANGES ARE AUTHORIZED BY THE MONTANA SUPREME COURT WATER RIGHT CLAIMS EXAMINATION RULES OR BY ORDER OF THE WATER COURT.

OBJECTIONS MAY BE FILED ACCORDING TO THE PROCEDURES OUTLINED IN THE DOCUMENT ENTITLED "NOTICE OF ENTRY OF INTERLOCUTORY DECREE AND NOTICE OF AVAILABILITY."

Water Right Number: 400 30143279 STATEMENT OF CLAIM

Version: 1 -- ORIGINAL RIGHT

Status: ACTIVE

Owners: USA (DEPT OF INTERIOR BUREAU OF LAND MGMT)
5001 SOUTHGATE DR
BILLINGS, MT 59101-4669

Priority Date: JULY 11, 1935

Type of Historical Right: USE

Purpose (Use): STOCK

***Flow Rate:** A SPECIFIC FLOW RATE HAS NOT BEEN DECREED BECAUSE THIS USE CONSISTS OF STOCK DRINKING DIRECTLY FROM THE SOURCE, OR FROM A DITCH SYSTEM. THE FLOW RATE IS LIMITED TO THE MINIMUM AMOUNT HISTORICALLY NECESSARY TO SUSTAIN THIS PURPOSE.

***Volume:** THIS RIGHT INCLUDES THE AMOUNT OF WATER CONSUMPTIVELY USED FOR STOCKWATERING PURPOSES AT THE RATE OF 30 GALLONS PER DAY PER ANIMAL UNIT. ANIMAL UNITS SHALL BE BASED ON REASONABLE CARRYING CAPACITY AND HISTORICAL USE OF THE AREA SERVICED BY THIS WATER SOURCE.

***Source Name:** LONE TREE CREEK, MIDDLE FORK

Source Type: SURFACE WATER

Point of Diversion and Means of Diversion:

<u>ID</u>	<u>Govt Lot</u>	<u>Qtr Sec</u>	<u>Sec</u>	<u>Twp</u>	<u>Rge</u>	<u>County</u>
1		NESE	25	26N	35E	VALLEY

Period of Diversion: JANUARY 1 TO DECEMBER 31

Diversion Means: LIVESTOCK DIRECT FROM SOURCE

2		NESW	25	26N	35E	VALLEY
---	--	------	----	-----	-----	--------

Period of Diversion: JANUARY 1 TO DECEMBER 31

Diversion Means: LIVESTOCK DIRECT FROM SOURCE

3	NWSE	25	26N	35E	VALLEY
Period of Diversion:	JANUARY 1 TO DECEMBER 31				
Diversion Means:	LIVESTOCK DIRECT FROM SOURCE				
4	NWSW	25	26N	35E	VALLEY
Period of Diversion:	JANUARY 1 TO DECEMBER 31				
Diversion Means:	LIVESTOCK DIRECT FROM SOURCE				
5	SESW	25	26N	35E	VALLEY
Period of Diversion:	JANUARY 1 TO DECEMBER 31				
Diversion Means:	LIVESTOCK DIRECT FROM SOURCE				
6	SWSW	25	26N	35E	VALLEY
Period of Diversion:	JANUARY 1 TO DECEMBER 31				
Diversion Means:	LIVESTOCK DIRECT FROM SOURCE				
7	NESE	26	26N	35E	VALLEY
Period of Diversion:	JANUARY 1 TO DECEMBER 31				
Diversion Means:	LIVESTOCK DIRECT FROM SOURCE				
8	NESW	26	26N	35E	VALLEY
Period of Diversion:	JANUARY 1 TO DECEMBER 31				
Diversion Means:	LIVESTOCK DIRECT FROM SOURCE				
9	NWSE	26	26N	35E	VALLEY
Period of Diversion:	JANUARY 1 TO DECEMBER 31				
Diversion Means:	LIVESTOCK DIRECT FROM SOURCE				
10	NWSW	26	26N	35E	VALLEY
Period of Diversion:	JANUARY 1 TO DECEMBER 31				
Diversion Means:	LIVESTOCK DIRECT FROM SOURCE				
11	SESE	26	26N	35E	VALLEY
Period of Diversion:	JANUARY 1 TO DECEMBER 31				
Diversion Means:	LIVESTOCK DIRECT FROM SOURCE				
12	SWSE	26	26N	35E	VALLEY
Period of Diversion:	JANUARY 1 TO DECEMBER 31				
Diversion Means:	LIVESTOCK DIRECT FROM SOURCE				
13	NESE	27	26N	35E	VALLEY
Period of Diversion:	JANUARY 1 TO DECEMBER 31				
Diversion Means:	LIVESTOCK DIRECT FROM SOURCE				
14	SENE	27	26N	35E	VALLEY
Period of Diversion:	JANUARY 1 TO DECEMBER 31				
Diversion Means:	LIVESTOCK DIRECT FROM SOURCE				
15	SWNE	27	26N	35E	VALLEY
Period of Diversion:	JANUARY 1 TO DECEMBER 31				

	Diversion Means:	LIVESTOCK DIRECT FROM SOURCE				
16		NESW	30	26N	36E	VALLEY
	Period of Diversion:	JANUARY 1 TO DECEMBER 31				
	Diversion Means:	LIVESTOCK DIRECT FROM SOURCE				
17		NWSE	30	26N	36E	VALLEY
	Period of Diversion:	JANUARY 1 TO DECEMBER 31				
	Diversion Means:	LIVESTOCK DIRECT FROM SOURCE				
18		SESE	30	26N	36E	VALLEY
	Period of Diversion:	JANUARY 1 TO DECEMBER 31				
	Diversion Means:	LIVESTOCK DIRECT FROM SOURCE				
19		SESW	30	26N	36E	VALLEY
	Period of Diversion:	JANUARY 1 TO DECEMBER 31				
	Diversion Means:	LIVESTOCK DIRECT FROM SOURCE				
20		SWSE	30	26N	36E	VALLEY
	Period of Diversion:	JANUARY 1 TO DECEMBER 31				
	Diversion Means:	LIVESTOCK DIRECT FROM SOURCE				
21		3	30	26N	36E	VALLEY
	Period of Diversion:	JANUARY 1 TO DECEMBER 31				
	Diversion Means:	LIVESTOCK DIRECT FROM SOURCE				
	Period of Use:	JANUARY 1 TO DECEMBER 31				

Place of Use:

<u>ID</u>	<u>Acres</u>	<u>Govt Lot</u>	<u>Qtr Sec</u>	<u>Sec</u>	<u>Twp</u>	<u>Rge</u>	<u>County</u>
1			NESE	25	26N	35E	VALLEY
2			NESW	25	26N	35E	VALLEY
3			NWSE	25	26N	35E	VALLEY
4			NWSW	25	26N	35E	VALLEY
5			SESW	25	26N	35E	VALLEY
6			SWSW	25	26N	35E	VALLEY
7			NESE	26	26N	35E	VALLEY
8			NESW	26	26N	35E	VALLEY
9			NWSE	26	26N	35E	VALLEY
10			NWSW	26	26N	35E	VALLEY
11			SESE	26	26N	35E	VALLEY
12			SWSE	26	26N	35E	VALLEY
13			NESE	27	26N	35E	VALLEY
14			SENE	27	26N	35E	VALLEY
15			SWNE	27	26N	35E	VALLEY
16			NESW	30	26N	36E	VALLEY
17			NWSE	30	26N	36E	VALLEY
18			SESE	30	26N	36E	VALLEY
19			SESW	30	26N	36E	VALLEY
20			SWSE	30	26N	36E	VALLEY
21		3		30	26N	36E	VALLEY

Remarks:

BLM FILED ELECTRONIC CLAIMS. THIS CLAIM REFERENCES BLM CLAIM ID BLM3921 AND GRAZING ALLOTMENT MT04595.

THE FOLLOWING ISSUES WERE IDENTIFIED BY THE DNRC DURING ITS EXAMINATION OF THIS WATER RIGHT CLAIM.

THIS CLAIM NUMBER WAS NOT INCLUDED IN THE BASIN 400 DECREE ISSUED 05/24/1995.

A BETTER UNDERSTANDING OF YOUR CLAIMED WATER RIGHT CAN BE OBTAINED BY COMPARING YOUR RIGHT WITH OTHER CLAIMS IN THE BASIN. FOR EXAMPLE, COMPARE PRIORITY DATES, FLOW RATES, VOLUMES, OR ACRES IRRIGATED. ALSO, YOUR WATER RIGHT MAY BE SUBJECT TO WATER RIGHTS IN ADJOINING SUBBASINS OR BASINS AS WELL AS BEING SUBJECT TO OTHER RIGHTS ON YOUR SOURCE OF SUPPLY. FINALLY, YOUR WATER RIGHT MAY BE SUBJECT TO INDIAN RESERVED AND FEDERAL RESERVED WATER RIGHTS.

COMPLETE DETAILS REGARDING THE DNRC PREPARATION OF THIS INTERLOCUTORY DECREE AND RELATED MATERIALS CAN BE REVIEWED AT THE OFFICE LOCATIONS IDENTIFIED IN THE DOCUMENT ENTITLED "NOTICE OF ENTRY OF INTERLOCUTORY DECREE AND NOTICE OF AVAILABILITY."

SEE GENERAL FINDINGS OF FACT AND CONCLUSIONS OF LAW FOR FURTHER EXPLANATION OF YOUR CLAIMED WATER RIGHT. THESE FINDINGS CAN BE FOUND AS INDICATED IN THE DOCUMENT ENTITLED "NOTICE OF ENTRY OF INTERLOCUTORY DECREE AND NOTICE OF AVAILABILITY." IF YOU NEED OBJECTION FORMS, OR HAVE QUESTIONS ABOUT WATER COURT PROCEDURES OR CHANGES TO YOUR RIGHT, YOU CAN CONTACT THE WATER COURT BY CALLING 1-800-624-3270 (WITHIN MONTANA ONLY) OR 1-406-586-4364, OR BY WRITING TO P.O. BOX 1389, BOZEMAN, MT 59771-1389.

INTERLOCUTORY DECREE
MILK RIVER, BELOW WHITEWATER INCLUDING PORCUPINE CREEK
BASIN 400
ABSTRACT OF WATER RIGHT CLAIM

IMPORTANT NOTICE

YOUR WATER RIGHT AS SHOWN ON THIS ABSTRACT MAY HAVE CHANGES FROM YOUR WATER RIGHT AS CLAIMED OR AMENDED. AN ASTERISK (*) HAS BEEN PLACED NEXT TO EACH ITEM CHANGED BY THE MONTANA WATER COURT OR BY THE DEPARTMENT OF NATURAL RESOURCES AND CONSERVATION (DNRC) DURING THE PREPARATION OF THIS INTERLOCUTORY DECREE. THESE CHANGES ARE AUTHORIZED BY THE MONTANA SUPREME COURT WATER RIGHT CLAIMS EXAMINATION RULES OR BY ORDER OF THE WATER COURT.

OBJECTIONS MAY BE FILED ACCORDING TO THE PROCEDURES OUTLINED IN THE DOCUMENT ENTITLED "NOTICE OF ENTRY OF INTERLOCUTORY DECREE AND NOTICE OF AVAILABILITY."

Water Right Number: 400 30143280 STATEMENT OF CLAIM

Version: 1 -- ORIGINAL RIGHT

Status: ACTIVE

Owners: USA (DEPT OF INTERIOR BUREAU OF LAND MGMT)
5001 SOUTHGATE DR
BILLINGS, MT 59101-4669

Priority Date: JULY 11, 1935

Type of Historical Right: USE

Purpose (Use): STOCK

***Flow Rate:** A SPECIFIC FLOW RATE HAS NOT BEEN DECREED BECAUSE THIS USE CONSISTS OF STOCK DRINKING DIRECTLY FROM THE SOURCE, OR FROM A DITCH SYSTEM. THE FLOW RATE IS LIMITED TO THE MINIMUM AMOUNT HISTORICALLY NECESSARY TO SUSTAIN THIS PURPOSE.

***Volume:** THIS RIGHT INCLUDES THE AMOUNT OF WATER CONSUMPTIVELY USED FOR STOCKWATERING PURPOSES AT THE RATE OF 30 GALLONS PER DAY PER ANIMAL UNIT. ANIMAL UNITS SHALL BE BASED ON REASONABLE CARRYING CAPACITY AND HISTORICAL USE OF THE AREA SERVICED BY THIS WATER SOURCE.

Source Name: MILK RIVER

Source Type: SURFACE WATER

Point of Diversion and Means of Diversion:

<u>ID</u>	<u>Govt Lot</u>	<u>Qtr</u>	<u>Sec</u>	<u>Twp</u>	<u>Rge</u>	<u>County</u>
1	1		10	27N	42E	VALLEY

Period of Diversion: JANUARY 1 TO DECEMBER 31

Diversion Means: LIVESTOCK DIRECT FROM SOURCE

2	2		10	27N	42E	VALLEY
---	---	--	----	-----	-----	--------

Period of Diversion: JANUARY 1 TO DECEMBER 31

Diversion Means: LIVESTOCK DIRECT FROM SOURCE

3 3 10 27N 42E VALLEY

Period of Diversion: JANUARY 1 TO DECEMBER 31

Diversion Means: LIVESTOCK DIRECT FROM SOURCE

Period of Use: JANUARY 1 TO DECEMBER 31

Place of Use:

<u>ID</u>	<u>Acres</u>	<u>Govt Lot</u>	<u>Qtr Sec</u>	<u>Sec</u>	<u>Twp</u>	<u>Rge</u>	<u>County</u>
1		1		10	27N	42E	VALLEY
2		2		10	27N	42E	VALLEY
3		3		10	27N	42E	VALLEY

Remarks:

BLM FILED ELECTRONIC CLAIMS. THIS CLAIM REFERENCES BLM CLAIM ID BLM3922 AND GRAZING ALLOTMENT MT04207.

THE FOLLOWING ISSUES WERE IDENTIFIED BY THE DNRC DURING ITS EXAMINATION OF THIS WATER RIGHT CLAIM.

THIS CLAIM NUMBER WAS NOT INCLUDED IN THE BASIN 400 DECREE ISSUED 05/24/1995.

A BETTER UNDERSTANDING OF YOUR CLAIMED WATER RIGHT CAN BE OBTAINED BY COMPARING YOUR RIGHT WITH OTHER CLAIMS IN THE BASIN. FOR EXAMPLE, COMPARE PRIORITY DATES, FLOW RATES, VOLUMES, OR ACRES IRRIGATED. ALSO, YOUR WATER RIGHT MAY BE SUBJECT TO WATER RIGHTS IN ADJOINING SUBBASINS OR BASINS AS WELL AS BEING SUBJECT TO OTHER RIGHTS ON YOUR SOURCE OF SUPPLY. FINALLY, YOUR WATER RIGHT MAY BE SUBJECT TO INDIAN RESERVED AND FEDERAL RESERVED WATER RIGHTS.

COMPLETE DETAILS REGARDING THE DNRC PREPARATION OF THIS INTERLOCUTORY DECREE AND RELATED MATERIALS CAN BE REVIEWED AT THE OFFICE LOCATIONS IDENTIFIED IN THE DOCUMENT ENTITLED "NOTICE OF ENTRY OF INTERLOCUTORY DECREE AND NOTICE OF AVAILABILITY."

SEE GENERAL FINDINGS OF FACT AND CONCLUSIONS OF LAW FOR FURTHER EXPLANATION OF YOUR CLAIMED WATER RIGHT. THESE FINDINGS CAN BE FOUND AS INDICATED IN THE DOCUMENT ENTITLED "NOTICE OF ENTRY OF INTERLOCUTORY DECREE AND NOTICE OF AVAILABILITY." IF YOU NEED OBJECTION FORMS, OR HAVE QUESTIONS ABOUT WATER COURT PROCEDURES OR CHANGES TO YOUR RIGHT, YOU CAN CONTACT THE WATER COURT BY CALLING 1-800-624-3270 (WITHIN MONTANA ONLY) OR 1-406-586-4364, OR BY WRITING TO P.O. BOX 1389, BOZEMAN, MT 59771-1389.

INTERLOCUTORY DECREE
MILK RIVER, BELOW WHITEWATER INCLUDING PORCUPINE CREEK
BASIN 400
ABSTRACT OF WATER RIGHT CLAIM

IMPORTANT NOTICE

YOUR WATER RIGHT AS SHOWN ON THIS ABSTRACT MAY HAVE CHANGES FROM YOUR WATER RIGHT AS CLAIMED OR AMENDED. AN ASTERISK (*) HAS BEEN PLACED NEXT TO EACH ITEM CHANGED BY THE MONTANA WATER COURT OR BY THE DEPARTMENT OF NATURAL RESOURCES AND CONSERVATION (DNRC) DURING THE PREPARATION OF THIS INTERLOCUTORY DECREE. THESE CHANGES ARE AUTHORIZED BY THE MONTANA SUPREME COURT WATER RIGHT CLAIMS EXAMINATION RULES OR BY ORDER OF THE WATER COURT.

OBJECTIONS MAY BE FILED ACCORDING TO THE PROCEDURES OUTLINED IN THE DOCUMENT ENTITLED "NOTICE OF ENTRY OF INTERLOCUTORY DECREE AND NOTICE OF AVAILABILITY."

Water Right Number: 400 30143281 STATEMENT OF CLAIM

Version: 1 -- ORIGINAL RIGHT

Status: ACTIVE

Owners: USA (DEPT OF INTERIOR BUREAU OF LAND MGMT)
5001 SOUTHGATE DR
BILLINGS, MT 59101-4669

Priority Date: JULY 11, 1935

Type of Historical Right: USE

Purpose (Use): STOCK

***Flow Rate:** A SPECIFIC FLOW RATE HAS NOT BEEN DECREED BECAUSE THIS USE CONSISTS OF STOCK DRINKING DIRECTLY FROM THE SOURCE, OR FROM A DITCH SYSTEM. THE FLOW RATE IS LIMITED TO THE MINIMUM AMOUNT HISTORICALLY NECESSARY TO SUSTAIN THIS PURPOSE.

***Volume:** THIS RIGHT INCLUDES THE AMOUNT OF WATER CONSUMPTIVELY USED FOR STOCKWATERING PURPOSES AT THE RATE OF 30 GALLONS PER DAY PER ANIMAL UNIT. ANIMAL UNITS SHALL BE BASED ON REASONABLE CARRYING CAPACITY AND HISTORICAL USE OF THE AREA SERVICED BY THIS WATER SOURCE.

Source Name: MILLER COULEE

Source Type: SURFACE WATER

Point of Diversion and Means of Diversion:

<u>ID</u>	<u>Govt Lot</u>	<u>Qtr Sec</u>	<u>Sec</u>	<u>Twp</u>	<u>Rge</u>	<u>County</u>
1		NESW	4	27N	37E	VALLEY

Period of Diversion: JANUARY 1 TO DECEMBER 31

Diversion Means: LIVESTOCK DIRECT FROM SOURCE

2		SESW	4	27N	37E	VALLEY
---	--	------	---	-----	-----	--------

Period of Diversion: JANUARY 1 TO DECEMBER 31

Diversion Means: LIVESTOCK DIRECT FROM SOURCE

3	SWSE	4	27N	37E	VALLEY	
Period of Diversion:		JANUARY 1 TO DECEMBER 31				
Diversion Means:		LIVESTOCK DIRECT FROM SOURCE				
4	NENE	9	27N	37E	VALLEY	
Period of Diversion:		JANUARY 1 TO DECEMBER 31				
Diversion Means:		LIVESTOCK DIRECT FROM SOURCE				
5	NWNE	9	27N	37E	VALLEY	
Period of Diversion:		JANUARY 1 TO DECEMBER 31				
Diversion Means:		LIVESTOCK DIRECT FROM SOURCE				
6	NWNW	10	27N	37E	VALLEY	
Period of Diversion:		JANUARY 1 TO DECEMBER 31				
Diversion Means:		LIVESTOCK DIRECT FROM SOURCE				
7	SEnw	10	27N	37E	VALLEY	
Period of Diversion:		JANUARY 1 TO DECEMBER 31				
Diversion Means:		LIVESTOCK DIRECT FROM SOURCE				
8	SWNW	10	27N	37E	VALLEY	
Period of Diversion:		JANUARY 1 TO DECEMBER 31				
Diversion Means:		LIVESTOCK DIRECT FROM SOURCE				

Period of Use: JANUARY 1 TO DECEMBER 31

Place of Use:

<u>ID</u>	<u>Acres</u>	<u>Govt Lot</u>	<u>Qtr Sec</u>	<u>Sec</u>	<u>Twp</u>	<u>Rge</u>	<u>County</u>
1			NESW	4	27N	37E	VALLEY
2			SESW	4	27N	37E	VALLEY
3			SWSE	4	27N	37E	VALLEY
4			NENE	9	27N	37E	VALLEY
5			NWNE	9	27N	37E	VALLEY
6			NWNW	10	27N	37E	VALLEY
7			SEnw	10	27N	37E	VALLEY
8			SWNW	10	27N	37E	VALLEY

Remarks:

BLM FILED ELECTRONIC CLAIMS. THIS CLAIM REFERENCES BLM CLAIM ID BLM3923 AND GRAZING ALLOTMENT MT01148.

THE FOLLOWING ISSUES WERE IDENTIFIED BY THE DNRC DURING ITS EXAMINATION OF THIS WATER RIGHT CLAIM.
 THIS CLAIM NUMBER WAS NOT INCLUDED IN THE BASIN 40O DECREE ISSUED 05/24/1995.

A BETTER UNDERSTANDING OF YOUR CLAIMED WATER RIGHT CAN BE OBTAINED BY COMPARING YOUR RIGHT WITH OTHER CLAIMS IN THE BASIN. FOR EXAMPLE, COMPARE PRIORITY DATES, FLOW RATES, VOLUMES, OR ACRES IRRIGATED. ALSO, YOUR WATER RIGHT MAY BE SUBJECT TO WATER RIGHTS IN ADJOINING SUBBASINS OR BASINS AS WELL AS BEING SUBJECT TO OTHER RIGHTS ON YOUR SOURCE OF SUPPLY. FINALLY, YOUR WATER RIGHT MAY BE SUBJECT TO INDIAN RESERVED AND FEDERAL RESERVED WATER RIGHTS.

COMPLETE DETAILS REGARDING THE DNRC PREPARATION OF THIS INTERLOCUTORY DECREE AND RELATED MATERIALS CAN BE REVIEWED AT THE OFFICE LOCATIONS IDENTIFIED IN THE DOCUMENT ENTITLED "NOTICE OF ENTRY OF INTERLOCUTORY DECREE AND NOTICE OF AVAILABILITY."

SEE GENERAL FINDINGS OF FACT AND CONCLUSIONS OF LAW FOR FURTHER EXPLANATION OF YOUR CLAIMED WATER RIGHT. THESE FINDINGS CAN BE FOUND AS INDICATED IN THE DOCUMENT ENTITLED "NOTICE OF ENTRY OF INTERLOCUTORY DECREE AND NOTICE OF AVAILABILITY." IF YOU NEED OBJECTION FORMS, OR HAVE QUESTIONS ABOUT WATER COURT PROCEDURES OR CHANGES TO YOUR RIGHT, YOU CAN CONTACT THE WATER COURT BY CALLING 1-800-624-3270 (WITHIN MONTANA ONLY) OR 1-406-586-4364, OR BY WRITING TO P.O. BOX 1389, BOZEMAN, MT 59771-1389.

INTERLOCUTORY DECREE
MILK RIVER, BELOW WHITEWATER INCLUDING PORCUPINE CREEK
BASIN 400
ABSTRACT OF WATER RIGHT CLAIM

IMPORTANT NOTICE

YOUR WATER RIGHT AS SHOWN ON THIS ABSTRACT MAY HAVE CHANGES FROM YOUR WATER RIGHT AS CLAIMED OR AMENDED. AN ASTERISK (*) HAS BEEN PLACED NEXT TO EACH ITEM CHANGED BY THE MONTANA WATER COURT OR BY THE DEPARTMENT OF NATURAL RESOURCES AND CONSERVATION (DNRC) DURING THE PREPARATION OF THIS INTERLOCUTORY DECREE. THESE CHANGES ARE AUTHORIZED BY THE MONTANA SUPREME COURT WATER RIGHT CLAIMS EXAMINATION RULES OR BY ORDER OF THE WATER COURT.

OBJECTIONS MAY BE FILED ACCORDING TO THE PROCEDURES OUTLINED IN THE DOCUMENT ENTITLED "NOTICE OF ENTRY OF INTERLOCUTORY DECREE AND NOTICE OF AVAILABILITY."

Water Right Number: 400 30143282 STATEMENT OF CLAIM

Version: 1 -- ORIGINAL RIGHT

Status: ACTIVE

Owners: USA (DEPT OF INTERIOR BUREAU OF LAND MGMT)
5001 SOUTHGATE DR
BILLINGS, MT 59101-4669

Priority Date: JULY 11, 1935

Type of Historical Right: USE

Purpose (Use): STOCK

***Flow Rate:** A SPECIFIC FLOW RATE HAS NOT BEEN DECREED BECAUSE THIS USE CONSISTS OF STOCK DRINKING DIRECTLY FROM THE SOURCE, OR FROM A DITCH SYSTEM. THE FLOW RATE IS LIMITED TO THE MINIMUM AMOUNT HISTORICALLY NECESSARY TO SUSTAIN THIS PURPOSE.

***Volume:** THIS RIGHT INCLUDES THE AMOUNT OF WATER CONSUMPTIVELY USED FOR STOCKWATERING PURPOSES AT THE RATE OF 30 GALLONS PER DAY PER ANIMAL UNIT. ANIMAL UNITS SHALL BE BASED ON REASONABLE CARRYING CAPACITY AND HISTORICAL USE OF THE AREA SERVICED BY THIS WATER SOURCE.

Source Name: MILLER COULEE

Source Type: SURFACE WATER

Point of Diversion and Means of Diversion:

<u>ID</u>	<u>Govt Lot</u>	<u>Qtr Sec</u>	<u>Sec</u>	<u>Twp</u>	<u>Rge</u>	<u>County</u>
1		NESW	10	27N	37E	VALLEY

Period of Diversion: JANUARY 1 TO DECEMBER 31

Diversion Means: LIVESTOCK DIRECT FROM SOURCE

2		NWSE	10	27N	37E	VALLEY
---	--	------	----	-----	-----	--------

Period of Diversion: JANUARY 1 TO DECEMBER 31

Diversion Means: LIVESTOCK DIRECT FROM SOURCE

3	SWSW	13	27N	37E	VALLEY
Period of Diversion:	JANUARY 1 TO DECEMBER 31				
Diversion Means:	LIVESTOCK DIRECT FROM SOURCE				
4	NWNW	14	27N	37E	VALLEY
Period of Diversion:	JANUARY 1 TO DECEMBER 31				
Diversion Means:	LIVESTOCK DIRECT FROM SOURCE				
5	NWSE	14	27N	37E	VALLEY
Period of Diversion:	JANUARY 1 TO DECEMBER 31				
Diversion Means:	LIVESTOCK DIRECT FROM SOURCE				
6	SENW	14	27N	37E	VALLEY
Period of Diversion:	JANUARY 1 TO DECEMBER 31				
Diversion Means:	LIVESTOCK DIRECT FROM SOURCE				
7	SESE	14	27N	37E	VALLEY
Period of Diversion:	JANUARY 1 TO DECEMBER 31				
Diversion Means:	LIVESTOCK DIRECT FROM SOURCE				
8	SWNE	14	27N	37E	VALLEY
Period of Diversion:	JANUARY 1 TO DECEMBER 31				
Diversion Means:	LIVESTOCK DIRECT FROM SOURCE				
9	SWNW	14	27N	37E	VALLEY
Period of Diversion:	JANUARY 1 TO DECEMBER 31				
Diversion Means:	LIVESTOCK DIRECT FROM SOURCE				
10	SWSE	14	27N	37E	VALLEY
Period of Diversion:	JANUARY 1 TO DECEMBER 31				
Diversion Means:	LIVESTOCK DIRECT FROM SOURCE				
11	NENE	15	27N	37E	VALLEY
Period of Diversion:	JANUARY 1 TO DECEMBER 31				
Diversion Means:	LIVESTOCK DIRECT FROM SOURCE				
12	NENW	24	27N	37E	VALLEY
Period of Diversion:	JANUARY 1 TO DECEMBER 31				
Diversion Means:	LIVESTOCK DIRECT FROM SOURCE				
13	NWNW	24	27N	37E	VALLEY
Period of Diversion:	JANUARY 1 TO DECEMBER 31				
Diversion Means:	LIVESTOCK DIRECT FROM SOURCE				
14	SENW	24	27N	37E	VALLEY
Period of Diversion:	JANUARY 1 TO DECEMBER 31				
Diversion Means:	LIVESTOCK DIRECT FROM SOURCE				
15	SESE	24	27N	37E	VALLEY
Period of Diversion:	JANUARY 1 TO DECEMBER 31				

	Diversion Means:	LIVESTOCK DIRECT FROM SOURCE				
16		NENE	25	27N	37E	VALLEY
	Period of Diversion:	JANUARY 1 TO DECEMBER 31				
	Diversion Means:	LIVESTOCK DIRECT FROM SOURCE				
17		NESW	30	27N	38E	VALLEY
	Period of Diversion:	JANUARY 1 TO DECEMBER 31				
	Diversion Means:	LIVESTOCK DIRECT FROM SOURCE				
18		NWSE	30	27N	38E	VALLEY
	Period of Diversion:	JANUARY 1 TO DECEMBER 31				
	Diversion Means:	LIVESTOCK DIRECT FROM SOURCE				
19		SESW	30	27N	38E	VALLEY
	Period of Diversion:	JANUARY 1 TO DECEMBER 31				
	Diversion Means:	LIVESTOCK DIRECT FROM SOURCE				
20		SESW	30	27N	38E	VALLEY
	Period of Diversion:	JANUARY 1 TO DECEMBER 31				
	Diversion Means:	LIVESTOCK DIRECT FROM SOURCE				
21		SWSE	30	27N	38E	VALLEY
	Period of Diversion:	JANUARY 1 TO DECEMBER 31				
	Diversion Means:	LIVESTOCK DIRECT FROM SOURCE				
22		1	30	27N	38E	VALLEY
	Period of Diversion:	JANUARY 1 TO DECEMBER 31				
	Diversion Means:	LIVESTOCK DIRECT FROM SOURCE				
23		2	30	27N	38E	VALLEY
	Period of Diversion:	JANUARY 1 TO DECEMBER 31				
	Diversion Means:	LIVESTOCK DIRECT FROM SOURCE				
24		NESE	31	27N	38E	VALLEY
	Period of Diversion:	JANUARY 1 TO DECEMBER 31				
	Diversion Means:	LIVESTOCK DIRECT FROM SOURCE				
25		NWNE	31	27N	38E	VALLEY
	Period of Diversion:	JANUARY 1 TO DECEMBER 31				
	Diversion Means:	LIVESTOCK DIRECT FROM SOURCE				
26		NWSE	31	27N	38E	VALLEY
	Period of Diversion:	JANUARY 1 TO DECEMBER 31				
	Diversion Means:	LIVESTOCK DIRECT FROM SOURCE				
27		SWNE	31	27N	38E	VALLEY
	Period of Diversion:	JANUARY 1 TO DECEMBER 31				
	Diversion Means:	LIVESTOCK DIRECT FROM SOURCE				
	Period of Use:	JANUARY 1 TO DECEMBER 31				

Place of Use:

<u>ID</u>	<u>Acres</u>	<u>Govt Lot</u>	<u>Qtr Sec</u>	<u>Sec</u>	<u>Twp</u>	<u>Rge</u>	<u>County</u>
1			NESW	10	27N	37E	VALLEY
2			NWSE	10	27N	37E	VALLEY
3			SWSW	13	27N	37E	VALLEY
4			NWNW	14	27N	37E	VALLEY
5			NWSE	14	27N	37E	VALLEY
6			SENE	14	27N	37E	VALLEY
7			SESE	14	27N	37E	VALLEY
8			SWNE	14	27N	37E	VALLEY
9			SWNW	14	27N	37E	VALLEY
10			SWSE	14	27N	37E	VALLEY
11			NENE	15	27N	37E	VALLEY
12			NENW	24	27N	37E	VALLEY
13			NWNW	24	27N	37E	VALLEY
14			SENE	24	27N	37E	VALLEY
15			SESE	24	27N	37E	VALLEY
16			NENE	25	27N	37E	VALLEY
17			NESW	30	27N	38E	VALLEY
18			NWSE	30	27N	38E	VALLEY
19			SENE	30	27N	38E	VALLEY
20			SESW	30	27N	38E	VALLEY
21			SWSE	30	27N	38E	VALLEY
22		1		30	27N	38E	VALLEY
23		2		30	27N	38E	VALLEY
24			NESE	31	27N	38E	VALLEY
25			NWNE	31	27N	38E	VALLEY
26			NWSE	31	27N	38E	VALLEY
27			SWNE	31	27N	38E	VALLEY

Remarks:

BLM FILED ELECTRONIC CLAIMS. THIS CLAIM REFERENCES BLM CLAIM ID BLM3924 AND GRAZING ALLOTMENT MT04574.

THE FOLLOWING ISSUES WERE IDENTIFIED BY THE DNRC DURING ITS EXAMINATION OF THIS WATER RIGHT CLAIM.

THIS CLAIM NUMBER WAS NOT INCLUDED IN THE BASIN 40O DECREE ISSUED 05/24/1995.

A BETTER UNDERSTANDING OF YOUR CLAIMED WATER RIGHT CAN BE OBTAINED BY COMPARING YOUR RIGHT WITH OTHER CLAIMS IN THE BASIN. FOR EXAMPLE, COMPARE PRIORITY DATES, FLOW RATES, VOLUMES, OR ACRES IRRIGATED. ALSO, YOUR WATER RIGHT MAY BE SUBJECT TO WATER RIGHTS IN ADJOINING SUBBASINS OR BASINS AS WELL AS BEING SUBJECT TO OTHER RIGHTS ON YOUR SOURCE OF SUPPLY. FINALLY, YOUR WATER RIGHT MAY BE SUBJECT TO INDIAN RESERVED AND FEDERAL RESERVED WATER RIGHTS.

COMPLETE DETAILS REGARDING THE DNRC PREPARATION OF THIS INTERLOCUTORY DECREE AND RELATED MATERIALS CAN BE REVIEWED AT THE OFFICE LOCATIONS IDENTIFIED IN THE DOCUMENT ENTITLED "NOTICE OF ENTRY OF INTERLOCUTORY DECREE AND NOTICE OF AVAILABILITY."

SEE GENERAL FINDINGS OF FACT AND CONCLUSIONS OF LAW FOR FURTHER EXPLANATION OF YOUR CLAIMED WATER RIGHT. THESE FINDINGS CAN BE FOUND AS INDICATED IN THE DOCUMENT ENTITLED "NOTICE OF ENTRY OF INTERLOCUTORY DECREE AND NOTICE OF AVAILABILITY." IF YOU NEED OBJECTION FORMS, OR HAVE QUESTIONS ABOUT WATER COURT PROCEDURES OR CHANGES TO YOUR RIGHT, YOU CAN CONTACT THE WATER COURT BY CALLING 1-800-624-3270 (WITHIN MONTANA ONLY) OR 1-406-586-4364, OR BY WRITING TO P.O. BOX 1389, BOZEMAN, MT 59771-1389.

INTERLOCUTORY DECREE
MILK RIVER, BELOW WHITEWATER INCLUDING PORCUPINE CREEK
BASIN 400
ABSTRACT OF WATER RIGHT CLAIM

IMPORTANT NOTICE

YOUR WATER RIGHT AS SHOWN ON THIS ABSTRACT MAY HAVE CHANGES FROM YOUR WATER RIGHT AS CLAIMED OR AMENDED. AN ASTERISK (*) HAS BEEN PLACED NEXT TO EACH ITEM CHANGED BY THE MONTANA WATER COURT OR BY THE DEPARTMENT OF NATURAL RESOURCES AND CONSERVATION (DNRC) DURING THE PREPARATION OF THIS INTERLOCUTORY DECREE. THESE CHANGES ARE AUTHORIZED BY THE MONTANA SUPREME COURT WATER RIGHT CLAIMS EXAMINATION RULES OR BY ORDER OF THE WATER COURT.

OBJECTIONS MAY BE FILED ACCORDING TO THE PROCEDURES OUTLINED IN THE DOCUMENT ENTITLED "NOTICE OF ENTRY OF INTERLOCUTORY DECREE AND NOTICE OF AVAILABILITY."

Water Right Number: 400 30143283 STATEMENT OF CLAIM

Version: 1 -- ORIGINAL RIGHT

Status: ACTIVE

Owners: USA (DEPT OF INTERIOR BUREAU OF LAND MGMT)
5001 SOUTHGATE DR
BILLINGS, MT 59101-4669

Priority Date: JULY 11, 1935

Type of Historical Right: USE

Purpose (Use): STOCK

***Flow Rate:** A SPECIFIC FLOW RATE HAS NOT BEEN DECREED BECAUSE THIS USE CONSISTS OF STOCK DRINKING DIRECTLY FROM THE SOURCE, OR FROM A DITCH SYSTEM. THE FLOW RATE IS LIMITED TO THE MINIMUM AMOUNT HISTORICALLY NECESSARY TO SUSTAIN THIS PURPOSE.

***Volume:** THIS RIGHT INCLUDES THE AMOUNT OF WATER CONSUMPTIVELY USED FOR STOCKWATERING PURPOSES AT THE RATE OF 30 GALLONS PER DAY PER ANIMAL UNIT. ANIMAL UNITS SHALL BE BASED ON REASONABLE CARRYING CAPACITY AND HISTORICAL USE OF THE AREA SERVICED BY THIS WATER SOURCE.

Source Name: MILLER COULEE

Source Type: SURFACE WATER

Point of Diversion and Means of Diversion:

<u>ID</u>	<u>Govt Lot</u>	<u>Qtr Sec</u>	<u>Sec</u>	<u>Twp</u>	<u>Rge</u>	<u>County</u>
1	1		6	26N	38E	VALLEY

Period of Diversion: JANUARY 1 TO DECEMBER 31

Diversion Means: LIVESTOCK DIRECT FROM SOURCE

2		SESE	31	27N	38E	VALLEY
---	--	------	----	-----	-----	--------

Period of Diversion: JANUARY 1 TO DECEMBER 31

Diversion Means: LIVESTOCK DIRECT FROM SOURCE

Period of Use: JANUARY 1 TO DECEMBER 31

Place of Use:

<u>ID</u>	<u>Acres</u>	<u>Govt Lot</u>	<u>Qtr Sec</u>	<u>Sec</u>	<u>Twp</u>	<u>Rge</u>	<u>County</u>
1		1		6	26N	38E	VALLEY
2			SESE	31	27N	38E	VALLEY

Remarks:

BLM FILED ELECTRONIC CLAIMS. THIS CLAIM REFERENCES BLM CLAIM ID BLM3925 AND GRAZING ALLOTMENT MT04583.

THE FOLLOWING ISSUES WERE IDENTIFIED BY THE DNRC DURING ITS EXAMINATION OF THIS WATER RIGHT CLAIM.

THIS CLAIM NUMBER WAS NOT INCLUDED IN THE BASIN 400 DECREE ISSUED 05/24/1995.

A BETTER UNDERSTANDING OF YOUR CLAIMED WATER RIGHT CAN BE OBTAINED BY COMPARING YOUR RIGHT WITH OTHER CLAIMS IN THE BASIN. FOR EXAMPLE, COMPARE PRIORITY DATES, FLOW RATES, VOLUMES, OR ACRES IRRIGATED. ALSO, YOUR WATER RIGHT MAY BE SUBJECT TO WATER RIGHTS IN ADJOINING SUBBASINS OR BASINS AS WELL AS BEING SUBJECT TO OTHER RIGHTS ON YOUR SOURCE OF SUPPLY. FINALLY, YOUR WATER RIGHT MAY BE SUBJECT TO INDIAN RESERVED AND FEDERAL RESERVED WATER RIGHTS.

COMPLETE DETAILS REGARDING THE DNRC PREPARATION OF THIS INTERLOCUTORY DECREE AND RELATED MATERIALS CAN BE REVIEWED AT THE OFFICE LOCATIONS IDENTIFIED IN THE DOCUMENT ENTITLED "NOTICE OF ENTRY OF INTERLOCUTORY DECREE AND NOTICE OF AVAILABILITY."

SEE GENERAL FINDINGS OF FACT AND CONCLUSIONS OF LAW FOR FURTHER EXPLANATION OF YOUR CLAIMED WATER RIGHT. THESE FINDINGS CAN BE FOUND AS INDICATED IN THE DOCUMENT ENTITLED "NOTICE OF ENTRY OF INTERLOCUTORY DECREE AND NOTICE OF AVAILABILITY." IF YOU NEED OBJECTION FORMS, OR HAVE QUESTIONS ABOUT WATER COURT PROCEDURES OR CHANGES TO YOUR RIGHT, YOU CAN CONTACT THE WATER COURT BY CALLING 1-800-624-3270 (WITHIN MONTANA ONLY) OR 1-406-586-4364, OR BY WRITING TO P.O. BOX 1389, BOZEMAN, MT 59771-1389.

INTERLOCUTORY DECREE
MILK RIVER, BELOW WHITEWATER INCLUDING PORCUPINE CREEK
BASIN 400
ABSTRACT OF WATER RIGHT CLAIM

IMPORTANT NOTICE

YOUR WATER RIGHT AS SHOWN ON THIS ABSTRACT MAY HAVE CHANGES FROM YOUR WATER RIGHT AS CLAIMED OR AMENDED. AN ASTERISK (*) HAS BEEN PLACED NEXT TO EACH ITEM CHANGED BY THE MONTANA WATER COURT OR BY THE DEPARTMENT OF NATURAL RESOURCES AND CONSERVATION (DNRC) DURING THE PREPARATION OF THIS INTERLOCUTORY DECREE. THESE CHANGES ARE AUTHORIZED BY THE MONTANA SUPREME COURT WATER RIGHT CLAIMS EXAMINATION RULES OR BY ORDER OF THE WATER COURT.

OBJECTIONS MAY BE FILED ACCORDING TO THE PROCEDURES OUTLINED IN THE DOCUMENT ENTITLED "NOTICE OF ENTRY OF INTERLOCUTORY DECREE AND NOTICE OF AVAILABILITY."

Water Right Number: 400 30143284 STATEMENT OF CLAIM

Version: 1 -- ORIGINAL RIGHT

Status: ACTIVE

Owners: USA (DEPT OF INTERIOR BUREAU OF LAND MGMT)
5001 SOUTHGATE DR
BILLINGS, MT 59101-4669

Priority Date: JULY 11, 1935

Type of Historical Right: USE

Purpose (Use): STOCK

***Flow Rate:** A SPECIFIC FLOW RATE HAS NOT BEEN DECREED BECAUSE THIS USE CONSISTS OF STOCK DRINKING DIRECTLY FROM THE SOURCE, OR FROM A DITCH SYSTEM. THE FLOW RATE IS LIMITED TO THE MINIMUM AMOUNT HISTORICALLY NECESSARY TO SUSTAIN THIS PURPOSE.

***Volume:** THIS RIGHT INCLUDES THE AMOUNT OF WATER CONSUMPTIVELY USED FOR STOCKWATERING PURPOSES AT THE RATE OF 30 GALLONS PER DAY PER ANIMAL UNIT. ANIMAL UNITS SHALL BE BASED ON REASONABLE CARRYING CAPACITY AND HISTORICAL USE OF THE AREA SERVICED BY THIS WATER SOURCE.

Source Name: MOONEY COULEE

Source Type: SURFACE WATER

Point of Diversion and Means of Diversion:

<u>ID</u>	<u>Govt Lot</u>	<u>Qtr Sec</u>	<u>Sec</u>	<u>Twp</u>	<u>Rge</u>	<u>County</u>
1		NESE	13	29N	38E	VALLEY

Period of Diversion: JANUARY 1 TO DECEMBER 31

Diversion Means: LIVESTOCK DIRECT FROM SOURCE

2		NWSE	13	29N	38E	VALLEY
---	--	------	----	-----	-----	--------

Period of Diversion: JANUARY 1 TO DECEMBER 31

Diversion Means: LIVESTOCK DIRECT FROM SOURCE

3 SESE 13 29N 38E VALLEY

Period of Diversion: JANUARY 1 TO DECEMBER 31

Diversion Means: LIVESTOCK DIRECT FROM SOURCE

Period of Use: JANUARY 1 TO DECEMBER 31

Place of Use:

<u>ID</u>	<u>Acres</u>	<u>Govt Lot</u>	<u>Qtr Sec</u>	<u>Sec</u>	<u>Twp</u>	<u>Rge</u>	<u>County</u>
1			NESE	13	29N	38E	VALLEY
2			NWSE	13	29N	38E	VALLEY
3			SESE	13	29N	38E	VALLEY

Remarks:

BLM FILED ELECTRONIC CLAIMS. THIS CLAIM REFERENCES BLM CLAIM ID BLM3926 AND GRAZING ALLOTMENT MT14118.

THE FOLLOWING ISSUES WERE IDENTIFIED BY THE DNRC DURING ITS EXAMINATION OF THIS WATER RIGHT CLAIM.

THIS CLAIM NUMBER WAS NOT INCLUDED IN THE BASIN 400 DECREE ISSUED 05/24/1995.

A BETTER UNDERSTANDING OF YOUR CLAIMED WATER RIGHT CAN BE OBTAINED BY COMPARING YOUR RIGHT WITH OTHER CLAIMS IN THE BASIN. FOR EXAMPLE, COMPARE PRIORITY DATES, FLOW RATES, VOLUMES, OR ACRES IRRIGATED. ALSO, YOUR WATER RIGHT MAY BE SUBJECT TO WATER RIGHTS IN ADJOINING SUBBASINS OR BASINS AS WELL AS BEING SUBJECT TO OTHER RIGHTS ON YOUR SOURCE OF SUPPLY. FINALLY, YOUR WATER RIGHT MAY BE SUBJECT TO INDIAN RESERVED AND FEDERAL RESERVED WATER RIGHTS.

COMPLETE DETAILS REGARDING THE DNRC PREPARATION OF THIS INTERLOCUTORY DECREE AND RELATED MATERIALS CAN BE REVIEWED AT THE OFFICE LOCATIONS IDENTIFIED IN THE DOCUMENT ENTITLED "NOTICE OF ENTRY OF INTERLOCUTORY DECREE AND NOTICE OF AVAILABILITY."

SEE GENERAL FINDINGS OF FACT AND CONCLUSIONS OF LAW FOR FURTHER EXPLANATION OF YOUR CLAIMED WATER RIGHT. THESE FINDINGS CAN BE FOUND AS INDICATED IN THE DOCUMENT ENTITLED "NOTICE OF ENTRY OF INTERLOCUTORY DECREE AND NOTICE OF AVAILABILITY." IF YOU NEED OBJECTION FORMS, OR HAVE QUESTIONS ABOUT WATER COURT PROCEDURES OR CHANGES TO YOUR RIGHT, YOU CAN CONTACT THE WATER COURT BY CALLING 1-800-624-3270 (WITHIN MONTANA ONLY) OR 1-406-586-4364, OR BY WRITING TO P.O. BOX 1389, BOZEMAN, MT 59771-1389.

INTERLOCUTORY DECREE
MILK RIVER, BELOW WHITEWATER INCLUDING PORCUPINE CREEK
BASIN 400
ABSTRACT OF WATER RIGHT CLAIM

IMPORTANT NOTICE

YOUR WATER RIGHT AS SHOWN ON THIS ABSTRACT MAY HAVE CHANGES FROM YOUR WATER RIGHT AS CLAIMED OR AMENDED. AN ASTERISK (*) HAS BEEN PLACED NEXT TO EACH ITEM CHANGED BY THE MONTANA WATER COURT OR BY THE DEPARTMENT OF NATURAL RESOURCES AND CONSERVATION (DNRC) DURING THE PREPARATION OF THIS INTERLOCUTORY DECREE. THESE CHANGES ARE AUTHORIZED BY THE MONTANA SUPREME COURT WATER RIGHT CLAIMS EXAMINATION RULES OR BY ORDER OF THE WATER COURT.

OBJECTIONS MAY BE FILED ACCORDING TO THE PROCEDURES OUTLINED IN THE DOCUMENT ENTITLED "NOTICE OF ENTRY OF INTERLOCUTORY DECREE AND NOTICE OF AVAILABILITY."

Water Right Number: 400 30143285 STATEMENT OF CLAIM

Version: 1 -- ORIGINAL RIGHT

Status: ACTIVE

Owners: USA (DEPT OF INTERIOR BUREAU OF LAND MGMT)
5001 SOUTHGATE DR
BILLINGS, MT 59101-4669

Priority Date: JULY 11, 1935

Type of Historical Right: USE

Purpose (Use): STOCK

***Flow Rate:** A SPECIFIC FLOW RATE HAS NOT BEEN DECREED BECAUSE THIS USE CONSISTS OF STOCK DRINKING DIRECTLY FROM THE SOURCE, OR FROM A DITCH SYSTEM. THE FLOW RATE IS LIMITED TO THE MINIMUM AMOUNT HISTORICALLY NECESSARY TO SUSTAIN THIS PURPOSE.

***Volume:** THIS RIGHT INCLUDES THE AMOUNT OF WATER CONSUMPTIVELY USED FOR STOCKWATERING PURPOSES AT THE RATE OF 30 GALLONS PER DAY PER ANIMAL UNIT. ANIMAL UNITS SHALL BE BASED ON REASONABLE CARRYING CAPACITY AND HISTORICAL USE OF THE AREA SERVICED BY THIS WATER SOURCE.

Source Name: MOONEY COULEE

Source Type: SURFACE WATER

Point of Diversion and Means of Diversion:

<u>ID</u>	<u>Govt Lot</u>	<u>Qtr Sec</u>	<u>Sec</u>	<u>Twp</u>	<u>Rge</u>	<u>County</u>
1		NENE	24	29N	38E	VALLEY

Period of Diversion: JANUARY 1 TO DECEMBER 31

Diversion Means: LIVESTOCK DIRECT FROM SOURCE

Period of Use: JANUARY 1 TO DECEMBER 31

Place of Use:

<u>ID</u>	<u>Acres</u>	<u>Govt Lot</u>	<u>Qtr Sec</u>	<u>Sec</u>	<u>Twp</u>	<u>Rge</u>	<u>County</u>
1			NENE	24	29N	38E	VALLEY

Remarks:

BLM FILED ELECTRONIC CLAIMS. THIS CLAIM REFERENCES BLM CLAIM ID BLM3927 AND GRAZING ALLOTMENT MT14119.

THE FOLLOWING ISSUES WERE IDENTIFIED BY THE DNRC DURING ITS EXAMINATION OF THIS WATER RIGHT CLAIM.

THIS CLAIM NUMBER WAS NOT INCLUDED IN THE BASIN 40O DECREE ISSUED 05/24/1995.

A BETTER UNDERSTANDING OF YOUR CLAIMED WATER RIGHT CAN BE OBTAINED BY COMPARING YOUR RIGHT WITH OTHER CLAIMS IN THE BASIN. FOR EXAMPLE, COMPARE PRIORITY DATES, FLOW RATES, VOLUMES, OR ACRES IRRIGATED. ALSO, YOUR WATER RIGHT MAY BE SUBJECT TO WATER RIGHTS IN ADJOINING SUBBASINS OR BASINS AS WELL AS BEING SUBJECT TO OTHER RIGHTS ON YOUR SOURCE OF SUPPLY. FINALLY, YOUR WATER RIGHT MAY BE SUBJECT TO INDIAN RESERVED AND FEDERAL RESERVED WATER RIGHTS.

COMPLETE DETAILS REGARDING THE DNRC PREPARATION OF THIS INTERLOCUTORY DECREE AND RELATED MATERIALS CAN BE REVIEWED AT THE OFFICE LOCATIONS IDENTIFIED IN THE DOCUMENT ENTITLED "NOTICE OF ENTRY OF INTERLOCUTORY DECREE AND NOTICE OF AVAILABILITY."

SEE GENERAL FINDINGS OF FACT AND CONCLUSIONS OF LAW FOR FURTHER EXPLANATION OF YOUR CLAIMED WATER RIGHT. THESE FINDINGS CAN BE FOUND AS INDICATED IN THE DOCUMENT ENTITLED "NOTICE OF ENTRY OF INTERLOCUTORY DECREE AND NOTICE OF AVAILABILITY." IF YOU NEED OBJECTION FORMS, OR HAVE QUESTIONS ABOUT WATER COURT PROCEDURES OR CHANGES TO YOUR RIGHT, YOU CAN CONTACT THE WATER COURT BY CALLING 1-800-624-3270 (WITHIN MONTANA ONLY) OR 1-406-586-4364, OR BY WRITING TO P.O. BOX 1389, BOZEMAN, MT 59771-1389.

INTERLOCUTORY DECREE
MILK RIVER, BELOW WHITEWATER INCLUDING PORCUPINE CREEK
BASIN 400
ABSTRACT OF WATER RIGHT CLAIM

IMPORTANT NOTICE

YOUR WATER RIGHT AS SHOWN ON THIS ABSTRACT MAY HAVE CHANGES FROM YOUR WATER RIGHT AS CLAIMED OR AMENDED. AN ASTERISK (*) HAS BEEN PLACED NEXT TO EACH ITEM CHANGED BY THE MONTANA WATER COURT OR BY THE DEPARTMENT OF NATURAL RESOURCES AND CONSERVATION (DNRC) DURING THE PREPARATION OF THIS INTERLOCUTORY DECREE. THESE CHANGES ARE AUTHORIZED BY THE MONTANA SUPREME COURT WATER RIGHT CLAIMS EXAMINATION RULES OR BY ORDER OF THE WATER COURT.

OBJECTIONS MAY BE FILED ACCORDING TO THE PROCEDURES OUTLINED IN THE DOCUMENT ENTITLED "NOTICE OF ENTRY OF INTERLOCUTORY DECREE AND NOTICE OF AVAILABILITY."

Water Right Number: 400 30143286 STATEMENT OF CLAIM

Version: 1 -- ORIGINAL RIGHT

Status: ACTIVE

Owners: USA (DEPT OF INTERIOR BUREAU OF LAND MGMT)
5001 SOUTHGATE DR
BILLINGS, MT 59101-4669

Priority Date: JULY 11, 1935

Type of Historical Right: USE

Purpose (Use): STOCK

***Flow Rate:** A SPECIFIC FLOW RATE HAS NOT BEEN DECREED BECAUSE THIS USE CONSISTS OF STOCK DRINKING DIRECTLY FROM THE SOURCE, OR FROM A DITCH SYSTEM. THE FLOW RATE IS LIMITED TO THE MINIMUM AMOUNT HISTORICALLY NECESSARY TO SUSTAIN THIS PURPOSE.

***Volume:** THIS RIGHT INCLUDES THE AMOUNT OF WATER CONSUMPTIVELY USED FOR STOCKWATERING PURPOSES AT THE RATE OF 30 GALLONS PER DAY PER ANIMAL UNIT. ANIMAL UNITS SHALL BE BASED ON REASONABLE CARRYING CAPACITY AND HISTORICAL USE OF THE AREA SERVICED BY THIS WATER SOURCE.

Source Name: MUD CREEK

Source Type: SURFACE WATER

Point of Diversion and Means of Diversion:

<u>ID</u>	<u>Govt Lot</u>	<u>Qtr</u>	<u>Sec</u>	<u>Twp</u>	<u>Rge</u>	<u>County</u>
1	4		2	26N	39E	VALLEY

Period of Diversion: JANUARY 1 TO DECEMBER 31

Diversion Means: LIVESTOCK DIRECT FROM SOURCE

2		NESE	3	26N	39E	VALLEY
---	--	------	---	-----	-----	--------

Period of Diversion: JANUARY 1 TO DECEMBER 31

Diversion Means: LIVESTOCK DIRECT FROM SOURCE

3	NESW	3	26N	39E	VALLEY
Period of Diversion:	JANUARY 1 TO DECEMBER 31				
Diversion Means:	LIVESTOCK DIRECT FROM SOURCE				
4	NWSE	3	26N	39E	VALLEY
Period of Diversion:	JANUARY 1 TO DECEMBER 31				
Diversion Means:	LIVESTOCK DIRECT FROM SOURCE				
5	SENE	3	26N	39E	VALLEY
Period of Diversion:	JANUARY 1 TO DECEMBER 31				
Diversion Means:	LIVESTOCK DIRECT FROM SOURCE				
6	SWSE	3	26N	39E	VALLEY
Period of Diversion:	JANUARY 1 TO DECEMBER 31				
Diversion Means:	LIVESTOCK DIRECT FROM SOURCE				
7	1	3	26N	39E	VALLEY
Period of Diversion:	JANUARY 1 TO DECEMBER 31				
Diversion Means:	LIVESTOCK DIRECT FROM SOURCE				
8	NENE	10	26N	39E	VALLEY
Period of Diversion:	JANUARY 1 TO DECEMBER 31				
Diversion Means:	LIVESTOCK DIRECT FROM SOURCE				
9	NWNE	10	26N	39E	VALLEY
Period of Diversion:	JANUARY 1 TO DECEMBER 31				
Diversion Means:	LIVESTOCK DIRECT FROM SOURCE				
10	SENE	10	26N	39E	VALLEY
Period of Diversion:	JANUARY 1 TO DECEMBER 31				
Diversion Means:	LIVESTOCK DIRECT FROM SOURCE				
11	SWSW	35	27N	39E	VALLEY
Period of Diversion:	JANUARY 1 TO DECEMBER 31				
Diversion Means:	LIVESTOCK DIRECT FROM SOURCE				
Period of Use:	JANUARY 1 TO DECEMBER 31				

Place of Use:

<u>ID</u>	<u>Acres</u>	<u>Govt Lot</u>	<u>Qtr Sec</u>	<u>Sec</u>	<u>Twp</u>	<u>Rge</u>	<u>County</u>
1		4		2	26N	39E	VALLEY
2			NESE	3	26N	39E	VALLEY
3			NESW	3	26N	39E	VALLEY
4			NWSE	3	26N	39E	VALLEY
5			SENE	3	26N	39E	VALLEY
6			SWSE	3	26N	39E	VALLEY
7		1		3	26N	39E	VALLEY
8			NENE	10	26N	39E	VALLEY
9			NWNE	10	26N	39E	VALLEY
10			SENE	10	26N	39E	VALLEY
11			SWSW	35	27N	39E	VALLEY

Remarks:

BLM FILED ELECTRONIC CLAIMS. THIS CLAIM REFERENCES BLM CLAIM ID BLM3928 AND GRAZING ALLOTMENT MT04577.

THE FOLLOWING ISSUES WERE IDENTIFIED BY THE DNRC DURING ITS EXAMINATION OF THIS WATER RIGHT CLAIM.

THIS CLAIM NUMBER WAS NOT INCLUDED IN THE BASIN 40O DECREE ISSUED 05/24/1995.

A BETTER UNDERSTANDING OF YOUR CLAIMED WATER RIGHT CAN BE OBTAINED BY COMPARING YOUR RIGHT WITH OTHER CLAIMS IN THE BASIN. FOR EXAMPLE, COMPARE PRIORITY DATES, FLOW RATES, VOLUMES, OR ACRES IRRIGATED. ALSO, YOUR WATER RIGHT MAY BE SUBJECT TO WATER RIGHTS IN ADJOINING SUBBASINS OR BASINS AS WELL AS BEING SUBJECT TO OTHER RIGHTS ON YOUR SOURCE OF SUPPLY. FINALLY, YOUR WATER RIGHT MAY BE SUBJECT TO INDIAN RESERVED AND FEDERAL RESERVED WATER RIGHTS.

COMPLETE DETAILS REGARDING THE DNRC PREPARATION OF THIS INTERLOCUTORY DECREE AND RELATED MATERIALS CAN BE REVIEWED AT THE OFFICE LOCATIONS IDENTIFIED IN THE DOCUMENT ENTITLED "NOTICE OF ENTRY OF INTERLOCUTORY DECREE AND NOTICE OF AVAILABILITY."

SEE GENERAL FINDINGS OF FACT AND CONCLUSIONS OF LAW FOR FURTHER EXPLANATION OF YOUR CLAIMED WATER RIGHT. THESE FINDINGS CAN BE FOUND AS INDICATED IN THE DOCUMENT ENTITLED "NOTICE OF ENTRY OF INTERLOCUTORY DECREE AND NOTICE OF AVAILABILITY." IF YOU NEED OBJECTION FORMS, OR HAVE QUESTIONS ABOUT WATER COURT PROCEDURES OR CHANGES TO YOUR RIGHT, YOU CAN CONTACT THE WATER COURT BY CALLING 1-800-624-3270 (WITHIN MONTANA ONLY) OR 1-406-586-4364, OR BY WRITING TO P.O. BOX 1389, BOZEMAN, MT 59771-1389.

INTERLOCUTORY DECREE
MILK RIVER, BELOW WHITEWATER INCLUDING PORCUPINE CREEK
BASIN 400
ABSTRACT OF WATER RIGHT CLAIM

IMPORTANT NOTICE

YOUR WATER RIGHT AS SHOWN ON THIS ABSTRACT MAY HAVE CHANGES FROM YOUR WATER RIGHT AS CLAIMED OR AMENDED. AN ASTERISK (*) HAS BEEN PLACED NEXT TO EACH ITEM CHANGED BY THE MONTANA WATER COURT OR BY THE DEPARTMENT OF NATURAL RESOURCES AND CONSERVATION (DNRC) DURING THE PREPARATION OF THIS INTERLOCUTORY DECREE. THESE CHANGES ARE AUTHORIZED BY THE MONTANA SUPREME COURT WATER RIGHT CLAIMS EXAMINATION RULES OR BY ORDER OF THE WATER COURT.

OBJECTIONS MAY BE FILED ACCORDING TO THE PROCEDURES OUTLINED IN THE DOCUMENT ENTITLED "NOTICE OF ENTRY OF INTERLOCUTORY DECREE AND NOTICE OF AVAILABILITY."

Water Right Number: 400 30143287 STATEMENT OF CLAIM

Version: 1 -- ORIGINAL RIGHT

Status: ACTIVE

Owners: USA (DEPT OF INTERIOR BUREAU OF LAND MGMT)
5001 SOUTHGATE DR
BILLINGS, MT 59101-4669

Priority Date: JULY 11, 1935

Type of Historical Right: USE

Purpose (Use): STOCK

***Flow Rate:** A SPECIFIC FLOW RATE HAS NOT BEEN DECREED BECAUSE THIS USE CONSISTS OF STOCK DRINKING DIRECTLY FROM THE SOURCE, OR FROM A DITCH SYSTEM. THE FLOW RATE IS LIMITED TO THE MINIMUM AMOUNT HISTORICALLY NECESSARY TO SUSTAIN THIS PURPOSE.

***Volume:** THIS RIGHT INCLUDES THE AMOUNT OF WATER CONSUMPTIVELY USED FOR STOCKWATERING PURPOSES AT THE RATE OF 30 GALLONS PER DAY PER ANIMAL UNIT. ANIMAL UNITS SHALL BE BASED ON REASONABLE CARRYING CAPACITY AND HISTORICAL USE OF THE AREA SERVICED BY THIS WATER SOURCE.

Source Name: MUD CREEK

Source Type: SURFACE WATER

Point of Diversion and Means of Diversion:

<u>ID</u>	<u>Govt Lot</u>	<u>Qtr</u>	<u>Sec</u>	<u>Twp</u>	<u>Rge</u>	<u>County</u>
1		SENE	10	26N	39E	VALLEY

Period of Diversion: JANUARY 1 TO DECEMBER 31

Diversion Means: LIVESTOCK DIRECT FROM SOURCE

2		NESW	11	26N	39E	VALLEY
---	--	------	----	-----	-----	--------

Period of Diversion: JANUARY 1 TO DECEMBER 31

Diversion Means: LIVESTOCK DIRECT FROM SOURCE

3	NWSE	11	26N	39E	VALLEY
Period of Diversion:	JANUARY 1 TO DECEMBER 31				
Diversion Means:	LIVESTOCK DIRECT FROM SOURCE				
4	NWSW	11	26N	39E	VALLEY
Period of Diversion:	JANUARY 1 TO DECEMBER 31				
Diversion Means:	LIVESTOCK DIRECT FROM SOURCE				
5	SESE	11	26N	39E	VALLEY
Period of Diversion:	JANUARY 1 TO DECEMBER 31				
Diversion Means:	LIVESTOCK DIRECT FROM SOURCE				
6	SWNW	11	26N	39E	VALLEY
Period of Diversion:	JANUARY 1 TO DECEMBER 31				
Diversion Means:	LIVESTOCK DIRECT FROM SOURCE				
7	SWSE	11	26N	39E	VALLEY
Period of Diversion:	JANUARY 1 TO DECEMBER 31				
Diversion Means:	LIVESTOCK DIRECT FROM SOURCE				
8	SWSW	12	26N	39E	VALLEY
Period of Diversion:	JANUARY 1 TO DECEMBER 31				
Diversion Means:	LIVESTOCK DIRECT FROM SOURCE				
9	NENW	13	26N	39E	VALLEY
Period of Diversion:	JANUARY 1 TO DECEMBER 31				
Diversion Means:	LIVESTOCK DIRECT FROM SOURCE				
10	NWNE	13	26N	39E	VALLEY
Period of Diversion:	JANUARY 1 TO DECEMBER 31				
Diversion Means:	LIVESTOCK DIRECT FROM SOURCE				
11	NWNW	13	26N	39E	VALLEY
Period of Diversion:	JANUARY 1 TO DECEMBER 31				
Diversion Means:	LIVESTOCK DIRECT FROM SOURCE				
Period of Use:	JANUARY 1 TO DECEMBER 31				

Place of Use:

<u>ID</u>	<u>Acres</u>	<u>Govt Lot</u>	<u>Qtr Sec</u>	<u>Sec</u>	<u>Twp</u>	<u>Rge</u>	<u>County</u>
1			SENE	10	26N	39E	VALLEY
2			NESW	11	26N	39E	VALLEY
3			NWSE	11	26N	39E	VALLEY
4			NWSW	11	26N	39E	VALLEY
5			SESE	11	26N	39E	VALLEY
6			SWNW	11	26N	39E	VALLEY
7			SWSE	11	26N	39E	VALLEY
8			SWSW	12	26N	39E	VALLEY
9			NENW	13	26N	39E	VALLEY
10			NWNE	13	26N	39E	VALLEY
11			NWNW	13	26N	39E	VALLEY

Remarks:

BLM FILED ELECTRONIC CLAIMS. THIS CLAIM REFERENCES BLM CLAIM ID BLM3929 AND GRAZING ALLOTMENT MT04586.

THE FOLLOWING ISSUES WERE IDENTIFIED BY THE DNRC DURING ITS EXAMINATION OF THIS WATER RIGHT CLAIM.

THIS CLAIM NUMBER WAS NOT INCLUDED IN THE BASIN 40O DECREE ISSUED 05/24/1995.

A BETTER UNDERSTANDING OF YOUR CLAIMED WATER RIGHT CAN BE OBTAINED BY COMPARING YOUR RIGHT WITH OTHER CLAIMS IN THE BASIN. FOR EXAMPLE, COMPARE PRIORITY DATES, FLOW RATES, VOLUMES, OR ACRES IRRIGATED. ALSO, YOUR WATER RIGHT MAY BE SUBJECT TO WATER RIGHTS IN ADJOINING SUBBASINS OR BASINS AS WELL AS BEING SUBJECT TO OTHER RIGHTS ON YOUR SOURCE OF SUPPLY. FINALLY, YOUR WATER RIGHT MAY BE SUBJECT TO INDIAN RESERVED AND FEDERAL RESERVED WATER RIGHTS.

COMPLETE DETAILS REGARDING THE DNRC PREPARATION OF THIS INTERLOCUTORY DECREE AND RELATED MATERIALS CAN BE REVIEWED AT THE OFFICE LOCATIONS IDENTIFIED IN THE DOCUMENT ENTITLED "NOTICE OF ENTRY OF INTERLOCUTORY DECREE AND NOTICE OF AVAILABILITY."

SEE GENERAL FINDINGS OF FACT AND CONCLUSIONS OF LAW FOR FURTHER EXPLANATION OF YOUR CLAIMED WATER RIGHT. THESE FINDINGS CAN BE FOUND AS INDICATED IN THE DOCUMENT ENTITLED "NOTICE OF ENTRY OF INTERLOCUTORY DECREE AND NOTICE OF AVAILABILITY." IF YOU NEED OBJECTION FORMS, OR HAVE QUESTIONS ABOUT WATER COURT PROCEDURES OR CHANGES TO YOUR RIGHT, YOU CAN CONTACT THE WATER COURT BY CALLING 1-800-624-3270 (WITHIN MONTANA ONLY) OR 1-406-586-4364, OR BY WRITING TO P.O. BOX 1389, BOZEMAN, MT 59771-1389.

**INTERLOCUTORY DECREE
MILK RIVER, BELOW WHITEWATER INCLUDING PORCUPINE CREEK
BASIN 400
ABSTRACT OF WATER RIGHT CLAIM**

IMPORTANT NOTICE

YOUR WATER RIGHT AS SHOWN ON THIS ABSTRACT MAY HAVE CHANGES FROM YOUR WATER RIGHT AS CLAIMED OR AMENDED. AN ASTERISK (*) HAS BEEN PLACED NEXT TO EACH ITEM CHANGED BY THE MONTANA WATER COURT OR BY THE DEPARTMENT OF NATURAL RESOURCES AND CONSERVATION (DNRC) DURING THE PREPARATION OF THIS INTERLOCUTORY DECREE. THESE CHANGES ARE AUTHORIZED BY THE MONTANA SUPREME COURT WATER RIGHT CLAIMS EXAMINATION RULES OR BY ORDER OF THE WATER COURT.

OBJECTIONS MAY BE FILED ACCORDING TO THE PROCEDURES OUTLINED IN THE DOCUMENT ENTITLED "NOTICE OF ENTRY OF INTERLOCUTORY DECREE AND NOTICE OF AVAILABILITY."

Water Right Number: 400 30143288 STATEMENT OF CLAIM
Version: 1 -- ORIGINAL RIGHT
Status: ACTIVE

Owners: USA (DEPT OF INTERIOR BUREAU OF LAND MGMT)
5001 SOUTHGATE DR
BILLINGS, MT 59101-4669

Priority Date: JULY 11, 1935

Type of Historical Right: USE

Purpose (Use): STOCK

***Flow Rate:** A SPECIFIC FLOW RATE HAS NOT BEEN DECREED BECAUSE THIS USE CONSISTS OF STOCK DRINKING DIRECTLY FROM THE SOURCE, OR FROM A DITCH SYSTEM. THE FLOW RATE IS LIMITED TO THE MINIMUM AMOUNT HISTORICALLY NECESSARY TO SUSTAIN THIS PURPOSE.

***Volume:** THIS RIGHT INCLUDES THE AMOUNT OF WATER CONSUMPTIVELY USED FOR STOCKWATERING PURPOSES AT THE RATE OF 30 GALLONS PER DAY PER ANIMAL UNIT. ANIMAL UNITS SHALL BE BASED ON REASONABLE CARRYING CAPACITY AND HISTORICAL USE OF THE AREA SERVICED BY THIS WATER SOURCE.

Source Name: ANTELOPE CREEK, NORTH FORK
Source Type: SURFACE WATER

Point of Diversion and Means of Diversion:

<u>ID</u>	<u>Govt Lot</u>	<u>Qtr Sec</u>	<u>Sec</u>	<u>Twp</u>	<u>Rge</u>	<u>County</u>
1		SESW	8	29N	36E	VALLEY

Period of Diversion: JANUARY 1 TO DECEMBER 31

Diversion Means: LIVESTOCK DIRECT FROM SOURCE

Period of Use: JANUARY 1 TO DECEMBER 31

Place of Use:

<u>ID</u>	<u>Acres</u>	<u>Govt Lot</u>	<u>Qtr Sec</u>	<u>Sec</u>	<u>Twp</u>	<u>Rge</u>	<u>County</u>
1			SESW	8	29N	36E	VALLEY

Remarks:

BLM FILED ELECTRONIC CLAIMS. THIS CLAIM REFERENCES BLM CLAIM ID BLM3930 AND GRAZING ALLOTMENT MT04534.

THE FOLLOWING ISSUES WERE IDENTIFIED BY THE DNRC DURING ITS EXAMINATION OF THIS WATER RIGHT CLAIM.

THIS CLAIM NUMBER WAS NOT INCLUDED IN THE BASIN 40O DECREE ISSUED 05/24/1995.

A BETTER UNDERSTANDING OF YOUR CLAIMED WATER RIGHT CAN BE OBTAINED BY COMPARING YOUR RIGHT WITH OTHER CLAIMS IN THE BASIN. FOR EXAMPLE, COMPARE PRIORITY DATES, FLOW RATES, VOLUMES, OR ACRES IRRIGATED. ALSO, YOUR WATER RIGHT MAY BE SUBJECT TO WATER RIGHTS IN ADJOINING SUBBASINS OR BASINS AS WELL AS BEING SUBJECT TO OTHER RIGHTS ON YOUR SOURCE OF SUPPLY. FINALLY, YOUR WATER RIGHT MAY BE SUBJECT TO INDIAN RESERVED AND FEDERAL RESERVED WATER RIGHTS.

COMPLETE DETAILS REGARDING THE DNRC PREPARATION OF THIS INTERLOCUTORY DECREE AND RELATED MATERIALS CAN BE REVIEWED AT THE OFFICE LOCATIONS IDENTIFIED IN THE DOCUMENT ENTITLED "NOTICE OF ENTRY OF INTERLOCUTORY DECREE AND NOTICE OF AVAILABILITY."

SEE GENERAL FINDINGS OF FACT AND CONCLUSIONS OF LAW FOR FURTHER EXPLANATION OF YOUR CLAIMED WATER RIGHT. THESE FINDINGS CAN BE FOUND AS INDICATED IN THE DOCUMENT ENTITLED "NOTICE OF ENTRY OF INTERLOCUTORY DECREE AND NOTICE OF AVAILABILITY." IF YOU NEED OBJECTION FORMS, OR HAVE QUESTIONS ABOUT WATER COURT PROCEDURES OR CHANGES TO YOUR RIGHT, YOU CAN CONTACT THE WATER COURT BY CALLING 1-800-624-3270 (WITHIN MONTANA ONLY) OR 1-406-586-4364, OR BY WRITING TO P.O. BOX 1389, BOZEMAN, MT 59771-1389.

**INTERLOCUTORY DECREE
MILK RIVER, BELOW WHITEWATER INCLUDING PORCUPINE CREEK
BASIN 400
ABSTRACT OF WATER RIGHT CLAIM**

IMPORTANT NOTICE

YOUR WATER RIGHT AS SHOWN ON THIS ABSTRACT MAY HAVE CHANGES FROM YOUR WATER RIGHT AS CLAIMED OR AMENDED. AN ASTERISK (*) HAS BEEN PLACED NEXT TO EACH ITEM CHANGED BY THE MONTANA WATER COURT OR BY THE DEPARTMENT OF NATURAL RESOURCES AND CONSERVATION (DNRC) DURING THE PREPARATION OF THIS INTERLOCUTORY DECREE. THESE CHANGES ARE AUTHORIZED BY THE MONTANA SUPREME COURT WATER RIGHT CLAIMS EXAMINATION RULES OR BY ORDER OF THE WATER COURT.

OBJECTIONS MAY BE FILED ACCORDING TO THE PROCEDURES OUTLINED IN THE DOCUMENT ENTITLED "NOTICE OF ENTRY OF INTERLOCUTORY DECREE AND NOTICE OF AVAILABILITY."

Water Right Number: 400 30143289 STATEMENT OF CLAIM
Version: 1 -- ORIGINAL RIGHT
Status: ACTIVE

Owners: USA (DEPT OF INTERIOR BUREAU OF LAND MGMT)
5001 SOUTHGATE DR
BILLINGS, MT 59101-4669

Priority Date: JULY 11, 1935

Type of Historical Right: USE

Purpose (Use): STOCK

***Flow Rate:** A SPECIFIC FLOW RATE HAS NOT BEEN DECREED BECAUSE THIS USE CONSISTS OF STOCK DRINKING DIRECTLY FROM THE SOURCE, OR FROM A DITCH SYSTEM. THE FLOW RATE IS LIMITED TO THE MINIMUM AMOUNT HISTORICALLY NECESSARY TO SUSTAIN THIS PURPOSE.

***Volume:** THIS RIGHT INCLUDES THE AMOUNT OF WATER CONSUMPTIVELY USED FOR STOCKWATERING PURPOSES AT THE RATE OF 30 GALLONS PER DAY PER ANIMAL UNIT. ANIMAL UNITS SHALL BE BASED ON REASONABLE CARRYING CAPACITY AND HISTORICAL USE OF THE AREA SERVICED BY THIS WATER SOURCE.

Source Name: ANTELOPE CREEK, NORTH FORK

Source Type: SURFACE WATER

THE SOURCE INCLUDES UNNAMED TRIBUTARIES OF NORTH FORK ANTELOPE CREEK.

Point of Diversion and Means of Diversion:

<u>ID</u>	<u>Govt Lot</u>	<u>Qtr Sec</u>	<u>Sec</u>	<u>Twp</u>	<u>Rge</u>	<u>County</u>
1		NENW	17	29N	36E	VALLEY

Period of Diversion: JANUARY 1 TO DECEMBER 31

Diversion Means: LIVESTOCK DIRECT FROM SOURCE

2		NESW	17	29N	36E	VALLEY
---	--	------	----	-----	-----	--------

Period of Diversion: JANUARY 1 TO DECEMBER 31

	Diversion Means:	LIVESTOCK DIRECT FROM SOURCE				
3		NWSE	17	29N	36E	VALLEY
	Period of Diversion:	JANUARY 1 TO DECEMBER 31				
	Diversion Means:	LIVESTOCK DIRECT FROM SOURCE				
4		SENW	17	29N	36E	VALLEY
	Period of Diversion:	JANUARY 1 TO DECEMBER 31				
	Diversion Means:	LIVESTOCK DIRECT FROM SOURCE				
5		SWSE	17	29N	36E	VALLEY
	Period of Diversion:	JANUARY 1 TO DECEMBER 31				
	Diversion Means:	LIVESTOCK DIRECT FROM SOURCE				
6		NENE	20	29N	36E	VALLEY
	Period of Diversion:	JANUARY 1 TO DECEMBER 31				
	Diversion Means:	LIVESTOCK DIRECT FROM SOURCE				
7		NWNE	20	29N	36E	VALLEY
	Period of Diversion:	JANUARY 1 TO DECEMBER 31				
	Diversion Means:	LIVESTOCK DIRECT FROM SOURCE				
8		SENE	20	29N	36E	VALLEY
	Period of Diversion:	JANUARY 1 TO DECEMBER 31				
	Diversion Means:	LIVESTOCK DIRECT FROM SOURCE				
9		NESW	21	29N	36E	VALLEY
	Period of Diversion:	JANUARY 1 TO DECEMBER 31				
	Diversion Means:	LIVESTOCK DIRECT FROM SOURCE				
10		NWSW	21	29N	36E	VALLEY
	Period of Diversion:	JANUARY 1 TO DECEMBER 31				
	Diversion Means:	LIVESTOCK DIRECT FROM SOURCE				
11		SESE	21	29N	36E	VALLEY
	Period of Diversion:	JANUARY 1 TO DECEMBER 31				
	Diversion Means:	LIVESTOCK DIRECT FROM SOURCE				
12		SESW	21	29N	36E	VALLEY
	Period of Diversion:	JANUARY 1 TO DECEMBER 31				
	Diversion Means:	LIVESTOCK DIRECT FROM SOURCE				
13		SWNW	21	29N	36E	VALLEY
	Period of Diversion:	JANUARY 1 TO DECEMBER 31				
	Diversion Means:	LIVESTOCK DIRECT FROM SOURCE				
14		SWSE	21	29N	36E	VALLEY
	Period of Diversion:	JANUARY 1 TO DECEMBER 31				
	Diversion Means:	LIVESTOCK DIRECT FROM SOURCE				
15		NWNW	27	29N	36E	VALLEY

Period of Diversion: JANUARY 1 TO DECEMBER 31

Diversion Means: LIVESTOCK DIRECT FROM SOURCE

16 NENE 28 29N 36E VALLEY

Period of Diversion: JANUARY 1 TO DECEMBER 31

Diversion Means: LIVESTOCK DIRECT FROM SOURCE

Period of Use: JANUARY 1 TO DECEMBER 31

Place of Use:

<u>ID</u>	<u>Acres</u>	<u>Govt Lot</u>	<u>Qtr Sec</u>	<u>Sec</u>	<u>Twp</u>	<u>Rge</u>	<u>County</u>
1			NENW	17	29N	36E	VALLEY
2			NESW	17	29N	36E	VALLEY
3			NWSE	17	29N	36E	VALLEY
4			SENW	17	29N	36E	VALLEY
5			SWSE	17	29N	36E	VALLEY
6			NENE	20	29N	36E	VALLEY
7			NWNE	20	29N	36E	VALLEY
8			SENE	20	29N	36E	VALLEY
9			NESW	21	29N	36E	VALLEY
10			NWSW	21	29N	36E	VALLEY
11			SESE	21	29N	36E	VALLEY
12			SESW	21	29N	36E	VALLEY
13			SWNW	21	29N	36E	VALLEY
14			SWSE	21	29N	36E	VALLEY
15			NWNW	27	29N	36E	VALLEY
16			NENE	28	29N	36E	VALLEY

Remarks:

BLM FILED ELECTRONIC CLAIMS. THIS CLAIM REFERENCES BLM CLAIM ID BLM3931 AND GRAZING ALLOTMENT MT04535.

THE FOLLOWING ISSUES WERE IDENTIFIED BY THE DNRC DURING ITS EXAMINATION OF THIS WATER RIGHT CLAIM.

THIS CLAIM NUMBER WAS NOT INCLUDED IN THE BASIN 40O DECREE ISSUED 05/24/1995.

A BETTER UNDERSTANDING OF YOUR CLAIMED WATER RIGHT CAN BE OBTAINED BY COMPARING YOUR RIGHT WITH OTHER CLAIMS IN THE BASIN. FOR EXAMPLE, COMPARE PRIORITY DATES, FLOW RATES, VOLUMES, OR ACRES IRRIGATED. ALSO, YOUR WATER RIGHT MAY BE SUBJECT TO WATER RIGHTS IN ADJOINING SUBBASINS OR BASINS AS WELL AS BEING SUBJECT TO OTHER RIGHTS ON YOUR SOURCE OF SUPPLY. FINALLY, YOUR WATER RIGHT MAY BE SUBJECT TO INDIAN RESERVED AND FEDERAL RESERVED WATER RIGHTS.

COMPLETE DETAILS REGARDING THE DNRC PREPARATION OF THIS INTERLOCUTORY DECREE AND RELATED MATERIALS CAN BE REVIEWED AT THE OFFICE LOCATIONS IDENTIFIED IN THE DOCUMENT ENTITLED "NOTICE OF ENTRY OF INTERLOCUTORY DECREE AND NOTICE OF AVAILABILITY."

SEE GENERAL FINDINGS OF FACT AND CONCLUSIONS OF LAW FOR FURTHER EXPLANATION OF YOUR CLAIMED WATER RIGHT. THESE FINDINGS CAN BE FOUND AS INDICATED IN THE DOCUMENT ENTITLED "NOTICE OF ENTRY OF INTERLOCUTORY DECREE AND NOTICE OF AVAILABILITY." IF YOU NEED OBJECTION FORMS, OR HAVE QUESTIONS ABOUT WATER COURT PROCEDURES OR CHANGES TO YOUR RIGHT, YOU CAN CONTACT THE WATER COURT BY CALLING 1-800-624-3270 (WITHIN MONTANA ONLY) OR 1-406-586-4364, OR BY WRITING TO P.O. BOX 1389, BOZEMAN, MT 59771-1389.

INTERLOCUTORY DECREE
MILK RIVER, BELOW WHITEWATER INCLUDING PORCUPINE CREEK
BASIN 400
ABSTRACT OF WATER RIGHT CLAIM

IMPORTANT NOTICE

YOUR WATER RIGHT AS SHOWN ON THIS ABSTRACT MAY HAVE CHANGES FROM YOUR WATER RIGHT AS CLAIMED OR AMENDED. AN ASTERISK (*) HAS BEEN PLACED NEXT TO EACH ITEM CHANGED BY THE MONTANA WATER COURT OR BY THE DEPARTMENT OF NATURAL RESOURCES AND CONSERVATION (DNRC) DURING THE PREPARATION OF THIS INTERLOCUTORY DECREE. THESE CHANGES ARE AUTHORIZED BY THE MONTANA SUPREME COURT WATER RIGHT CLAIMS EXAMINATION RULES OR BY ORDER OF THE WATER COURT.

OBJECTIONS MAY BE FILED ACCORDING TO THE PROCEDURES OUTLINED IN THE DOCUMENT ENTITLED "NOTICE OF ENTRY OF INTERLOCUTORY DECREE AND NOTICE OF AVAILABILITY."

Water Right Number: 400 30143290 STATEMENT OF CLAIM

Version: 1 -- ORIGINAL RIGHT

Status: ACTIVE

Owners: USA (DEPT OF INTERIOR BUREAU OF LAND MGMT)
5001 SOUTHGATE DR
BILLINGS, MT 59101-4669

Priority Date: JULY 11, 1935

Type of Historical Right: USE

Purpose (Use): STOCK

***Flow Rate:** A SPECIFIC FLOW RATE HAS NOT BEEN DECREED BECAUSE THIS USE CONSISTS OF STOCK DRINKING DIRECTLY FROM THE SOURCE, OR FROM A DITCH SYSTEM. THE FLOW RATE IS LIMITED TO THE MINIMUM AMOUNT HISTORICALLY NECESSARY TO SUSTAIN THIS PURPOSE.

***Volume:** THIS RIGHT INCLUDES THE AMOUNT OF WATER CONSUMPTIVELY USED FOR STOCKWATERING PURPOSES AT THE RATE OF 30 GALLONS PER DAY PER ANIMAL UNIT. ANIMAL UNITS SHALL BE BASED ON REASONABLE CARRYING CAPACITY AND HISTORICAL USE OF THE AREA SERVICED BY THIS WATER SOURCE.

Source Name: ANTELOPE CREEK, NORTH FORK

Source Type: SURFACE WATER

Point of Diversion and Means of Diversion:

<u>ID</u>	<u>Govt Lot</u>	<u>Qtr Sec</u>	<u>Sec</u>	<u>Twp</u>	<u>Rge</u>	<u>County</u>
1		NWSW	26	29N	36E	VALLEY

Period of Diversion: JANUARY 1 TO DECEMBER 31

Diversion Means: LIVESTOCK DIRECT FROM SOURCE

2		NENW	27	29N	36E	VALLEY
---	--	------	----	-----	-----	--------

Period of Diversion: JANUARY 1 TO DECEMBER 31

Diversion Means: LIVESTOCK DIRECT FROM SOURCE

3	NESE	27	29N	36E	VALLEY	
	Period of Diversion:	JANUARY 1 TO DECEMBER 31				
	Diversion Means:	LIVESTOCK DIRECT FROM SOURCE				
4	NWNE	27	29N	36E	VALLEY	
	Period of Diversion:	JANUARY 1 TO DECEMBER 31				
	Diversion Means:	LIVESTOCK DIRECT FROM SOURCE				
5	NWNW	27	29N	36E	VALLEY	
	Period of Diversion:	JANUARY 1 TO DECEMBER 31				
	Diversion Means:	LIVESTOCK DIRECT FROM SOURCE				
6	SENE	27	29N	36E	VALLEY	
	Period of Diversion:	JANUARY 1 TO DECEMBER 31				
	Diversion Means:	LIVESTOCK DIRECT FROM SOURCE				
7	SWNE	27	29N	36E	VALLEY	
	Period of Diversion:	JANUARY 1 TO DECEMBER 31				
	Diversion Means:	LIVESTOCK DIRECT FROM SOURCE				

Period of Use: JANUARY 1 TO DECEMBER 31

Place of Use:

<u>ID</u>	<u>Acres</u>	<u>Govt Lot</u>	<u>Qtr Sec</u>	<u>Sec</u>	<u>Twp</u>	<u>Rge</u>	<u>County</u>
1			NWSW	26	29N	36E	VALLEY
2			NENW	27	29N	36E	VALLEY
3			NESE	27	29N	36E	VALLEY
4			NWNE	27	29N	36E	VALLEY
5			NWNW	27	29N	36E	VALLEY
6			SENE	27	29N	36E	VALLEY
7			SWNE	27	29N	36E	VALLEY

Remarks:

BLM FILED ELECTRONIC CLAIMS. THIS CLAIM REFERENCES BLM CLAIM ID BLM3932 AND GRAZING ALLOTMENT MT04537.

THE FOLLOWING ISSUES WERE IDENTIFIED BY THE DNRC DURING ITS EXAMINATION OF THIS WATER RIGHT CLAIM.
 THIS CLAIM NUMBER WAS NOT INCLUDED IN THE BASIN 40O DECREE ISSUED 05/24/1995.

A BETTER UNDERSTANDING OF YOUR CLAIMED WATER RIGHT CAN BE OBTAINED BY COMPARING YOUR RIGHT WITH OTHER CLAIMS IN THE BASIN. FOR EXAMPLE, COMPARE PRIORITY DATES, FLOW RATES, VOLUMES, OR ACRES IRRIGATED. ALSO, YOUR WATER RIGHT MAY BE SUBJECT TO WATER RIGHTS IN ADJOINING SUBBASINS OR BASINS AS WELL AS BEING SUBJECT TO OTHER RIGHTS ON YOUR SOURCE OF SUPPLY. FINALLY, YOUR WATER RIGHT MAY BE SUBJECT TO INDIAN RESERVED AND FEDERAL RESERVED WATER RIGHTS.

COMPLETE DETAILS REGARDING THE DNRC PREPARATION OF THIS INTERLOCUTORY DECREE AND RELATED MATERIALS CAN BE REVIEWED AT THE OFFICE LOCATIONS IDENTIFIED IN THE DOCUMENT ENTITLED "NOTICE OF ENTRY OF INTERLOCUTORY DECREE AND NOTICE OF AVAILABILITY."

SEE GENERAL FINDINGS OF FACT AND CONCLUSIONS OF LAW FOR FURTHER EXPLANATION OF YOUR CLAIMED WATER RIGHT. THESE FINDINGS CAN BE FOUND AS INDICATED IN THE DOCUMENT ENTITLED "NOTICE OF ENTRY OF INTERLOCUTORY DECREE AND NOTICE OF AVAILABILITY." IF YOU NEED OBJECTION FORMS, OR HAVE QUESTIONS ABOUT WATER COURT PROCEDURES OR CHANGES TO YOUR RIGHT, YOU CAN CONTACT THE WATER COURT BY CALLING 1-800-624-3270 (WITHIN MONTANA ONLY) OR 1-406-586-4364, OR BY WRITING TO P.O. BOX 1389, BOZEMAN, MT 59771-1389.

INTERLOCUTORY DECREE
MILK RIVER, BELOW WHITEWATER INCLUDING PORCUPINE CREEK
BASIN 400
ABSTRACT OF WATER RIGHT CLAIM

IMPORTANT NOTICE

YOUR WATER RIGHT AS SHOWN ON THIS ABSTRACT MAY HAVE CHANGES FROM YOUR WATER RIGHT AS CLAIMED OR AMENDED. AN ASTERISK (*) HAS BEEN PLACED NEXT TO EACH ITEM CHANGED BY THE MONTANA WATER COURT OR BY THE DEPARTMENT OF NATURAL RESOURCES AND CONSERVATION (DNRC) DURING THE PREPARATION OF THIS INTERLOCUTORY DECREE. THESE CHANGES ARE AUTHORIZED BY THE MONTANA SUPREME COURT WATER RIGHT CLAIMS EXAMINATION RULES OR BY ORDER OF THE WATER COURT.

OBJECTIONS MAY BE FILED ACCORDING TO THE PROCEDURES OUTLINED IN THE DOCUMENT ENTITLED "NOTICE OF ENTRY OF INTERLOCUTORY DECREE AND NOTICE OF AVAILABILITY."

Water Right Number: 400 30143291 STATEMENT OF CLAIM

Version: 1 -- ORIGINAL RIGHT

Status: ACTIVE

Owners: USA (DEPT OF INTERIOR BUREAU OF LAND MGMT)
5001 SOUTHGATE DR
BILLINGS, MT 59101-4669

Priority Date: JULY 11, 1935

Type of Historical Right: USE

Purpose (Use): STOCK

***Flow Rate:** A SPECIFIC FLOW RATE HAS NOT BEEN DECREED BECAUSE THIS USE CONSISTS OF STOCK DRINKING DIRECTLY FROM THE SOURCE, OR FROM A DITCH SYSTEM. THE FLOW RATE IS LIMITED TO THE MINIMUM AMOUNT HISTORICALLY NECESSARY TO SUSTAIN THIS PURPOSE.

***Volume:** THIS RIGHT INCLUDES THE AMOUNT OF WATER CONSUMPTIVELY USED FOR STOCKWATERING PURPOSES AT THE RATE OF 30 GALLONS PER DAY PER ANIMAL UNIT. ANIMAL UNITS SHALL BE BASED ON REASONABLE CARRYING CAPACITY AND HISTORICAL USE OF THE AREA SERVICED BY THIS WATER SOURCE.

Source Name: ANTELOPE CREEK, NORTH FORK

Source Type: SURFACE WATER

Point of Diversion and Means of Diversion:

<u>ID</u>	<u>Govt Lot</u>	<u>Qtr</u>	<u>Sec</u>	<u>Twp</u>	<u>Rge</u>	<u>County</u>
1		SESW	26	29N	36E	VALLEY

Period of Diversion: JANUARY 1 TO DECEMBER 31

Diversion Means: LIVESTOCK DIRECT FROM SOURCE

2		SWSW	26	29N	36E	VALLEY
---	--	------	----	-----	-----	--------

Period of Diversion: JANUARY 1 TO DECEMBER 31

Diversion Means: LIVESTOCK DIRECT FROM SOURCE

Period of Use: JANUARY 1 TO DECEMBER 31

Place of Use:

<u>ID</u>	<u>Acres</u>	<u>Govt Lot</u>	<u>Qtr Sec</u>	<u>Sec</u>	<u>Twp</u>	<u>Rge</u>	<u>County</u>
1			SESW	26	29N	36E	VALLEY
2			SWSW	26	29N	36E	VALLEY

Remarks:

BLM FILED ELECTRONIC CLAIMS. THIS CLAIM REFERENCES BLM CLAIM ID BLM3933 AND GRAZING ALLOTMENT MT04554.

THE FOLLOWING ISSUES WERE IDENTIFIED BY THE DNRC DURING ITS EXAMINATION OF THIS WATER RIGHT CLAIM.

THIS CLAIM NUMBER WAS NOT INCLUDED IN THE BASIN 40O DECREE ISSUED 05/24/1995.

A BETTER UNDERSTANDING OF YOUR CLAIMED WATER RIGHT CAN BE OBTAINED BY COMPARING YOUR RIGHT WITH OTHER CLAIMS IN THE BASIN. FOR EXAMPLE, COMPARE PRIORITY DATES, FLOW RATES, VOLUMES, OR ACRES IRRIGATED. ALSO, YOUR WATER RIGHT MAY BE SUBJECT TO WATER RIGHTS IN ADJOINING SUBBASINS OR BASINS AS WELL AS BEING SUBJECT TO OTHER RIGHTS ON YOUR SOURCE OF SUPPLY. FINALLY, YOUR WATER RIGHT MAY BE SUBJECT TO INDIAN RESERVED AND FEDERAL RESERVED WATER RIGHTS.

COMPLETE DETAILS REGARDING THE DNRC PREPARATION OF THIS INTERLOCUTORY DECREE AND RELATED MATERIALS CAN BE REVIEWED AT THE OFFICE LOCATIONS IDENTIFIED IN THE DOCUMENT ENTITLED "NOTICE OF ENTRY OF INTERLOCUTORY DECREE AND NOTICE OF AVAILABILITY."

SEE GENERAL FINDINGS OF FACT AND CONCLUSIONS OF LAW FOR FURTHER EXPLANATION OF YOUR CLAIMED WATER RIGHT. THESE FINDINGS CAN BE FOUND AS INDICATED IN THE DOCUMENT ENTITLED "NOTICE OF ENTRY OF INTERLOCUTORY DECREE AND NOTICE OF AVAILABILITY." IF YOU NEED OBJECTION FORMS, OR HAVE QUESTIONS ABOUT WATER COURT PROCEDURES OR CHANGES TO YOUR RIGHT, YOU CAN CONTACT THE WATER COURT BY CALLING 1-800-624-3270 (WITHIN MONTANA ONLY) OR 1-406-586-4364, OR BY WRITING TO P.O. BOX 1389, BOZEMAN, MT 59771-1389.

INTERLOCUTORY DECREE
MILK RIVER, BELOW WHITEWATER INCLUDING PORCUPINE CREEK
BASIN 400
ABSTRACT OF WATER RIGHT CLAIM

IMPORTANT NOTICE

YOUR WATER RIGHT AS SHOWN ON THIS ABSTRACT MAY HAVE CHANGES FROM YOUR WATER RIGHT AS CLAIMED OR AMENDED. AN ASTERISK (*) HAS BEEN PLACED NEXT TO EACH ITEM CHANGED BY THE MONTANA WATER COURT OR BY THE DEPARTMENT OF NATURAL RESOURCES AND CONSERVATION (DNRC) DURING THE PREPARATION OF THIS INTERLOCUTORY DECREE. THESE CHANGES ARE AUTHORIZED BY THE MONTANA SUPREME COURT WATER RIGHT CLAIMS EXAMINATION RULES OR BY ORDER OF THE WATER COURT.

OBJECTIONS MAY BE FILED ACCORDING TO THE PROCEDURES OUTLINED IN THE DOCUMENT ENTITLED "NOTICE OF ENTRY OF INTERLOCUTORY DECREE AND NOTICE OF AVAILABILITY."

Water Right Number: 400 30143292 STATEMENT OF CLAIM

Version: 1 -- ORIGINAL RIGHT

Status: ACTIVE

Owners: USA (DEPT OF INTERIOR BUREAU OF LAND MGMT)
5001 SOUTHGATE DR
BILLINGS, MT 59101-4669

Priority Date: JULY 11, 1935

Type of Historical Right: USE

Purpose (Use): STOCK

***Flow Rate:** A SPECIFIC FLOW RATE HAS NOT BEEN DECREED BECAUSE THIS USE CONSISTS OF STOCK DRINKING DIRECTLY FROM THE SOURCE, OR FROM A DITCH SYSTEM. THE FLOW RATE IS LIMITED TO THE MINIMUM AMOUNT HISTORICALLY NECESSARY TO SUSTAIN THIS PURPOSE.

***Volume:** THIS RIGHT INCLUDES THE AMOUNT OF WATER CONSUMPTIVELY USED FOR STOCKWATERING PURPOSES AT THE RATE OF 30 GALLONS PER DAY PER ANIMAL UNIT. ANIMAL UNITS SHALL BE BASED ON REASONABLE CARRYING CAPACITY AND HISTORICAL USE OF THE AREA SERVICED BY THIS WATER SOURCE.

***Source Name:** LITTLE BEAVER CREEK, NORTH FORK

Source Type: SURFACE WATER

***Source Name:** UNNAMED TRIBUTARY OF LITTLE BEAVER CREEK, NORTH FORK

Source Type: SURFACE WATER

THE SOURCE INCLUDES UNNAMED TRIBUTARIES OF LITTLE BEAVER CREEK, NORTH FORK.

Point of Diversion and Means of Diversion:

<u>ID</u>	<u>Govt Lot</u>	<u>Qtr Sec</u>	<u>Sec</u>	<u>Twp</u>	<u>Rge</u>	<u>County</u>
1		NENW	9	27N	36E	VALLEY

Source Name: LITTLE BEAVER CREEK, NORTH FORK

Period of Diversion: JANUARY 1 TO DECEMBER 31

Diversion Means: LIVESTOCK DIRECT FROM SOURCE
 2 NESE 9 27N 36E VALLEY
Source Name: LITTLE BEAVER CREEK, NORTH FORK
Period of Diversion: JANUARY 1 TO DECEMBER 31
Diversion Means: LIVESTOCK DIRECT FROM SOURCE
 3 NWNE 9 27N 36E VALLEY
***Source Name:** UNNAMED TRIBUTARY OF LITTLE BEAVER CREEK, NORTH FORK
Period of Diversion: JANUARY 1 TO DECEMBER 31
Diversion Means: LIVESTOCK DIRECT FROM SOURCE
 4 SENE 9 27N 36E VALLEY
***Source Name:** UNNAMED TRIBUTARY OF LITTLE BEAVER CREEK, NORTH FORK
Period of Diversion: JANUARY 1 TO DECEMBER 31
Diversion Means: LIVESTOCK DIRECT FROM SOURCE
 5 SENW 9 27N 36E VALLEY
***Source Name:** UNNAMED TRIBUTARY OF LITTLE BEAVER CREEK, NORTH FORK
Period of Diversion: JANUARY 1 TO DECEMBER 31
Diversion Means: LIVESTOCK DIRECT FROM SOURCE
 6 SWNE 9 27N 36E VALLEY
Source Name: LITTLE BEAVER CREEK, NORTH FORK
Period of Diversion: JANUARY 1 TO DECEMBER 31
Diversion Means: LIVESTOCK DIRECT FROM SOURCE

Period of Use: JANUARY 1 TO DECEMBER 31

Place of Use:

<u>ID</u>	<u>Acres</u>	<u>Govt Lot</u>	<u>Qtr Sec</u>	<u>Sec</u>	<u>Twp</u>	<u>Rge</u>	<u>County</u>
1			NENW	9	27N	36E	VALLEY
2			NESE	9	27N	36E	VALLEY
3			NWNE	9	27N	36E	VALLEY
4			SENE	9	27N	36E	VALLEY
5			SENW	9	27N	36E	VALLEY
6			SWNE	9	27N	36E	VALLEY

Remarks:

BLM FILED ELECTRONIC CLAIMS. THIS CLAIM REFERENCES BLM CLAIM ID BLM3934 AND GRAZING ALLOTMENT MT04551.

THE FOLLOWING ISSUES WERE IDENTIFIED BY THE DNRC DURING ITS EXAMINATION OF THIS WATER RIGHT CLAIM.
 THIS CLAIM NUMBER WAS NOT INCLUDED IN THE BASIN 40O DECREE ISSUED 05/24/1995.

A BETTER UNDERSTANDING OF YOUR CLAIMED WATER RIGHT CAN BE OBTAINED BY COMPARING YOUR RIGHT WITH OTHER CLAIMS IN THE BASIN. FOR EXAMPLE, COMPARE PRIORITY DATES, FLOW RATES, VOLUMES, OR ACRES IRRIGATED. ALSO, YOUR WATER RIGHT MAY BE SUBJECT TO WATER RIGHTS IN ADJOINING SUBBASINS OR BASINS AS WELL AS BEING SUBJECT TO OTHER RIGHTS ON YOUR SOURCE OF SUPPLY. FINALLY, YOUR WATER RIGHT MAY BE SUBJECT TO INDIAN RESERVED AND FEDERAL RESERVED WATER RIGHTS.

COMPLETE DETAILS REGARDING THE DNRC PREPARATION OF THIS INTERLOCUTORY DECREE AND RELATED MATERIALS CAN BE REVIEWED AT THE OFFICE LOCATIONS IDENTIFIED IN THE DOCUMENT ENTITLED "NOTICE OF ENTRY OF INTERLOCUTORY DECREE AND NOTICE OF AVAILABILITY."

SEE GENERAL FINDINGS OF FACT AND CONCLUSIONS OF LAW FOR FURTHER EXPLANATION OF YOUR CLAIMED WATER RIGHT. THESE FINDINGS CAN BE FOUND AS INDICATED IN THE DOCUMENT ENTITLED "NOTICE OF ENTRY OF INTERLOCUTORY DECREE AND NOTICE OF AVAILABILITY." IF YOU NEED OBJECTION FORMS, OR HAVE QUESTIONS ABOUT WATER COURT PROCEDURES OR CHANGES TO YOUR RIGHT, YOU CAN CONTACT THE WATER COURT BY CALLING 1-800-624-3270 (WITHIN MONTANA ONLY) OR 1-406-586-4364, OR BY WRITING TO P.O. BOX 1389, BOZEMAN, MT 59771-1389.

INTERLOCUTORY DECREE
MILK RIVER, BELOW WHITEWATER INCLUDING PORCUPINE CREEK
BASIN 400
ABSTRACT OF WATER RIGHT CLAIM

IMPORTANT NOTICE

YOUR WATER RIGHT AS SHOWN ON THIS ABSTRACT MAY HAVE CHANGES FROM YOUR WATER RIGHT AS CLAIMED OR AMENDED. AN ASTERISK (*) HAS BEEN PLACED NEXT TO EACH ITEM CHANGED BY THE MONTANA WATER COURT OR BY THE DEPARTMENT OF NATURAL RESOURCES AND CONSERVATION (DNRC) DURING THE PREPARATION OF THIS INTERLOCUTORY DECREE. THESE CHANGES ARE AUTHORIZED BY THE MONTANA SUPREME COURT WATER RIGHT CLAIMS EXAMINATION RULES OR BY ORDER OF THE WATER COURT.

OBJECTIONS MAY BE FILED ACCORDING TO THE PROCEDURES OUTLINED IN THE DOCUMENT ENTITLED "NOTICE OF ENTRY OF INTERLOCUTORY DECREE AND NOTICE OF AVAILABILITY."

Water Right Number: 400 30143293 STATEMENT OF CLAIM

Version: 1 -- ORIGINAL RIGHT

Status: ACTIVE

Owners: USA (DEPT OF INTERIOR BUREAU OF LAND MGMT)
5001 SOUTHGATE DR
BILLINGS, MT 59101-4669

Priority Date: JULY 11, 1935

Type of Historical Right: USE

Purpose (Use): STOCK

***Flow Rate:** A SPECIFIC FLOW RATE HAS NOT BEEN DECREED BECAUSE THIS USE CONSISTS OF STOCK DRINKING DIRECTLY FROM THE SOURCE, OR FROM A DITCH SYSTEM. THE FLOW RATE IS LIMITED TO THE MINIMUM AMOUNT HISTORICALLY NECESSARY TO SUSTAIN THIS PURPOSE.

***Volume:** THIS RIGHT INCLUDES THE AMOUNT OF WATER CONSUMPTIVELY USED FOR STOCKWATERING PURPOSES AT THE RATE OF 30 GALLONS PER DAY PER ANIMAL UNIT. ANIMAL UNITS SHALL BE BASED ON REASONABLE CARRYING CAPACITY AND HISTORICAL USE OF THE AREA SERVICED BY THIS WATER SOURCE.

***Source Name:** LITTLE BEAVER CREEK, NORTH FORK

Source Type: SURFACE WATER

***Source Name:** UNNAMED TRIBUTARY OF LITTLE BEAVER CREEK, NORTH FORK

Source Type: SURFACE WATER

THE SOURCE INCLUDES UNNAMED TRIBUTARIES OF LITTLE BEAVER CREEK, NORTH FORK.

Point of Diversion and Means of Diversion:

<u>ID</u>	<u>Govt Lot</u>	<u>Qtr Sec</u>	<u>Sec</u>	<u>Twp</u>	<u>Rge</u>	<u>County</u>
1		NESE	9	27N	36E	VALLEY

***Source Name:** UNNAMED TRIBUTARY OF LITTLE BEAVER CREEK, NORTH FORK

Period of Diversion: JANUARY 1 TO DECEMBER 31

	Diversion Means:	LIVESTOCK DIRECT FROM SOURCE
2		SESE 9 27N 36E VALLEY
	*Source Name:	UNNAMED TRIBUTARY OF LITTLE BEAVER CREEK, NORTH FORK
	Period of Diversion:	JANUARY 1 TO DECEMBER 31
	Diversion Means:	LIVESTOCK DIRECT FROM SOURCE
3		NWSW 10 27N 36E VALLEY
	*Source Name:	UNNAMED TRIBUTARY OF LITTLE BEAVER CREEK, NORTH FORK
	Period of Diversion:	JANUARY 1 TO DECEMBER 31
	Diversion Means:	LIVESTOCK DIRECT FROM SOURCE
4		SESW 10 27N 36E VALLEY
	Source Name:	LITTLE BEAVER CREEK, NORTH FORK
	Period of Diversion:	JANUARY 1 TO DECEMBER 31
	Diversion Means:	LIVESTOCK DIRECT FROM SOURCE
5		SWSE 10 27N 36E VALLEY
	Source Name:	LITTLE BEAVER CREEK, NORTH FORK
	Period of Diversion:	JANUARY 1 TO DECEMBER 31
	Diversion Means:	LIVESTOCK DIRECT FROM SOURCE
6		SWSW 10 27N 36E VALLEY
	*Source Name:	UNNAMED TRIBUTARY OF LITTLE BEAVER CREEK, NORTH FORK
	Period of Diversion:	JANUARY 1 TO DECEMBER 31
	Diversion Means:	LIVESTOCK DIRECT FROM SOURCE
7		SWNW 13 27N 36E VALLEY
	Source Name:	LITTLE BEAVER CREEK, NORTH FORK
	Period of Diversion:	JANUARY 1 TO DECEMBER 31
	Diversion Means:	LIVESTOCK DIRECT FROM SOURCE
8		NENW 14 27N 36E VALLEY
	Source Name:	LITTLE BEAVER CREEK, NORTH FORK
	Period of Diversion:	JANUARY 1 TO DECEMBER 31
	Diversion Means:	LIVESTOCK DIRECT FROM SOURCE
9		NWNE 14 27N 36E VALLEY
	Source Name:	LITTLE BEAVER CREEK, NORTH FORK
	Period of Diversion:	JANUARY 1 TO DECEMBER 31
	Diversion Means:	LIVESTOCK DIRECT FROM SOURCE
10		NWNW 14 27N 36E VALLEY
	Source Name:	LITTLE BEAVER CREEK, NORTH FORK
	Period of Diversion:	JANUARY 1 TO DECEMBER 31
	Diversion Means:	LIVESTOCK DIRECT FROM SOURCE
11		SENE 14 27N 36E VALLEY

	Source Name:	LITTLE BEAVER CREEK, NORTH FORK
	Period of Diversion:	JANUARY 1 TO DECEMBER 31
	Diversion Means:	LIVESTOCK DIRECT FROM SOURCE
12		SENW 14 27N 36E VALLEY
	Source Name:	LITTLE BEAVER CREEK, NORTH FORK
	Period of Diversion:	JANUARY 1 TO DECEMBER 31
	Diversion Means:	LIVESTOCK DIRECT FROM SOURCE
13		SWNE 14 27N 36E VALLEY
	Source Name:	LITTLE BEAVER CREEK, NORTH FORK
	Period of Diversion:	JANUARY 1 TO DECEMBER 31
	Diversion Means:	LIVESTOCK DIRECT FROM SOURCE
14		NENE 15 27N 36E VALLEY
	Source Name:	LITTLE BEAVER CREEK, NORTH FORK
	Period of Diversion:	JANUARY 1 TO DECEMBER 31
	Diversion Means:	LIVESTOCK DIRECT FROM SOURCE
15		NWNE 15 27N 36E VALLEY
	Source Name:	LITTLE BEAVER CREEK, NORTH FORK
	Period of Diversion:	JANUARY 1 TO DECEMBER 31
	Diversion Means:	LIVESTOCK DIRECT FROM SOURCE
16		NWNW 15 27N 36E VALLEY
	*Source Name:	UNNAMED TRIBUTARY OF LITTLE BEAVER CREEK, NORTH FORK
	Period of Diversion:	JANUARY 1 TO DECEMBER 31
	Diversion Means:	LIVESTOCK DIRECT FROM SOURCE
	Period of Use:	JANUARY 1 TO DECEMBER 31

Place of Use:

<u>ID</u>	<u>Acres</u>	<u>Govt Lot</u>	<u>Qtr Sec</u>	<u>Sec</u>	<u>Twp</u>	<u>Rge</u>	<u>County</u>
1			NESE	9	27N	36E	VALLEY
2			SESE	9	27N	36E	VALLEY
3			NWSW	10	27N	36E	VALLEY
4			SESW	10	27N	36E	VALLEY
5			SWSE	10	27N	36E	VALLEY
6			SWSW	10	27N	36E	VALLEY
7			SWNW	13	27N	36E	VALLEY
8			NENW	14	27N	36E	VALLEY
9			NWNE	14	27N	36E	VALLEY
10			NWNW	14	27N	36E	VALLEY
11			SENE	14	27N	36E	VALLEY
12			SENW	14	27N	36E	VALLEY
13			SWNE	14	27N	36E	VALLEY
14			NENE	15	27N	36E	VALLEY
15			NWNE	15	27N	36E	VALLEY
16			NWNW	15	27N	36E	VALLEY

Remarks:

BLM FILED ELECTRONIC CLAIMS. THIS CLAIM REFERENCES BLM CLAIM ID BLM3935 AND GRAZING ALLOTMENT MT04552.

THE FOLLOWING ISSUES WERE IDENTIFIED BY THE DNRC DURING ITS EXAMINATION OF THIS WATER RIGHT CLAIM.

THIS CLAIM NUMBER WAS NOT INCLUDED IN THE BASIN 400 DECREE ISSUED 05/24/1995.

A BETTER UNDERSTANDING OF YOUR CLAIMED WATER RIGHT CAN BE OBTAINED BY COMPARING YOUR RIGHT WITH OTHER CLAIMS IN THE BASIN. FOR EXAMPLE, COMPARE PRIORITY DATES, FLOW RATES, VOLUMES, OR ACRES IRRIGATED. ALSO, YOUR WATER RIGHT MAY BE SUBJECT TO WATER RIGHTS IN ADJOINING SUBBASINS OR BASINS AS WELL AS BEING SUBJECT TO OTHER RIGHTS ON YOUR SOURCE OF SUPPLY. FINALLY, YOUR WATER RIGHT MAY BE SUBJECT TO INDIAN RESERVED AND FEDERAL RESERVED WATER RIGHTS.

COMPLETE DETAILS REGARDING THE DNRC PREPARATION OF THIS INTERLOCUTORY DECREE AND RELATED MATERIALS CAN BE REVIEWED AT THE OFFICE LOCATIONS IDENTIFIED IN THE DOCUMENT ENTITLED "NOTICE OF ENTRY OF INTERLOCUTORY DECREE AND NOTICE OF AVAILABILITY."

SEE GENERAL FINDINGS OF FACT AND CONCLUSIONS OF LAW FOR FURTHER EXPLANATION OF YOUR CLAIMED WATER RIGHT. THESE FINDINGS CAN BE FOUND AS INDICATED IN THE DOCUMENT ENTITLED "NOTICE OF ENTRY OF INTERLOCUTORY DECREE AND NOTICE OF AVAILABILITY." IF YOU NEED OBJECTION FORMS, OR HAVE QUESTIONS ABOUT WATER COURT PROCEDURES OR CHANGES TO YOUR RIGHT, YOU CAN CONTACT THE WATER COURT BY CALLING 1-800-624-3270 (WITHIN MONTANA ONLY) OR 1-406-586-4364, OR BY WRITING TO P.O. BOX 1389, BOZEMAN, MT 59771-1389.

INTERLOCUTORY DECREE
MILK RIVER, BELOW WHITEWATER INCLUDING PORCUPINE CREEK
BASIN 400
ABSTRACT OF WATER RIGHT CLAIM

IMPORTANT NOTICE

YOUR WATER RIGHT AS SHOWN ON THIS ABSTRACT MAY HAVE CHANGES FROM YOUR WATER RIGHT AS CLAIMED OR AMENDED. AN ASTERISK (*) HAS BEEN PLACED NEXT TO EACH ITEM CHANGED BY THE MONTANA WATER COURT OR BY THE DEPARTMENT OF NATURAL RESOURCES AND CONSERVATION (DNRC) DURING THE PREPARATION OF THIS INTERLOCUTORY DECREE. THESE CHANGES ARE AUTHORIZED BY THE MONTANA SUPREME COURT WATER RIGHT CLAIMS EXAMINATION RULES OR BY ORDER OF THE WATER COURT.

OBJECTIONS MAY BE FILED ACCORDING TO THE PROCEDURES OUTLINED IN THE DOCUMENT ENTITLED "NOTICE OF ENTRY OF INTERLOCUTORY DECREE AND NOTICE OF AVAILABILITY."

Water Right Number: 400 30143294 STATEMENT OF CLAIM

Version: 1 -- ORIGINAL RIGHT

Status: ACTIVE

Owners: USA (DEPT OF INTERIOR BUREAU OF LAND MGMT)
5001 SOUTHGATE DR
BILLINGS, MT 59101-4669

Priority Date: JULY 11, 1935

Type of Historical Right: USE

Purpose (Use): STOCK

***Flow Rate:** A SPECIFIC FLOW RATE HAS NOT BEEN DECREED BECAUSE THIS USE CONSISTS OF STOCK DRINKING DIRECTLY FROM THE SOURCE, OR FROM A DITCH SYSTEM. THE FLOW RATE IS LIMITED TO THE MINIMUM AMOUNT HISTORICALLY NECESSARY TO SUSTAIN THIS PURPOSE.

***Volume:** THIS RIGHT INCLUDES THE AMOUNT OF WATER CONSUMPTIVELY USED FOR STOCKWATERING PURPOSES AT THE RATE OF 30 GALLONS PER DAY PER ANIMAL UNIT. ANIMAL UNITS SHALL BE BASED ON REASONABLE CARRYING CAPACITY AND HISTORICAL USE OF THE AREA SERVICED BY THIS WATER SOURCE.

***Source Name:** LONE TREE CREEK, NORTH FORK

Source Type: SURFACE WATER

***Source Name:** UNNAMED TRIBUTARY OF LONE TREE CREEK, NORTH FORK

Source Type: SURFACE WATER

***Point of Diversion and Means of Diversion:**

<u>ID</u>	<u>Govt Lot</u>	<u>Qtr</u>	<u>Sec</u>	<u>Twp</u>	<u>Rge</u>	<u>County</u>
1		NESE	3	26N	36E	VALLEY

***Source Name:** UNNAMED TRIBUTARY OF LONE TREE CREEK, NORTH FORK

Period of Diversion: JANUARY 1 TO DECEMBER 31

Diversion Means: LIVESTOCK DIRECT FROM SOURCE

2		NWSE	3	26N	36E	VALLEY
	Source Name:	LONE TREE CREEK, NORTH FORK				
	Period of Diversion:	JANUARY 1 TO DECEMBER 31				
	Diversion Means:	LIVESTOCK DIRECT FROM SOURCE				
3		SESE	3	26N	36E	VALLEY
	*Source Name:	UNNAMED TRIBUTARY OF LONE TREE CREEK, NORTH FORK				
	Period of Diversion:	JANUARY 1 TO DECEMBER 31				
	Diversion Means:	LIVESTOCK DIRECT FROM SOURCE				
4		SWNE	3	26N	36E	VALLEY
	Source Name:	LONE TREE CREEK, NORTH FORK				
	Period of Diversion:	JANUARY 1 TO DECEMBER 31				
	Diversion Means:	LIVESTOCK DIRECT FROM SOURCE				
5		SWSE	3	26N	36E	VALLEY
	*Source Name:	UNNAMED TRIBUTARY OF LONE TREE CREEK, NORTH FORK				
	Period of Diversion:	JANUARY 1 TO DECEMBER 31				
	Diversion Means:	LIVESTOCK DIRECT FROM SOURCE				
6		2	3	26N	36E	VALLEY
	Source Name:	LONE TREE CREEK, NORTH FORK				
	Period of Diversion:	JANUARY 1 TO DECEMBER 31				
	Diversion Means:	LIVESTOCK DIRECT FROM SOURCE				
7		3	3	26N	36E	VALLEY
	Source Name:	LONE TREE CREEK, NORTH FORK				
	Period of Diversion:	JANUARY 1 TO DECEMBER 31				
	Diversion Means:	LIVESTOCK DIRECT FROM SOURCE				
8		NENE	10	26N	36E	VALLEY
	Source Name:	LONE TREE CREEK, NORTH FORK				
	Period of Diversion:	JANUARY 1 TO DECEMBER 31				
	Diversion Means:	LIVESTOCK DIRECT FROM SOURCE				
9		NWNE	10	26N	36E	VALLEY
	*Source Name:	UNNAMED TRIBUTARY OF LONE TREE CREEK, NORTH FORK				
	Period of Diversion:	JANUARY 1 TO DECEMBER 31				
	Diversion Means:	LIVESTOCK DIRECT FROM SOURCE				
10		SENE	10	26N	36E	VALLEY
	Source Name:	LONE TREE CREEK, NORTH FORK				
	Period of Diversion:	JANUARY 1 TO DECEMBER 31				
	Diversion Means:	LIVESTOCK DIRECT FROM SOURCE				
11		SWNE	10	26N	36E	VALLEY
	*Source Name:	UNNAMED TRIBUTARY OF LONE TREE CREEK, NORTH FORK				

	Period of Diversion:	JANUARY 1 TO DECEMBER 31				
	Diversion Means:	LIVESTOCK DIRECT FROM SOURCE				
12		NESE 11	26N	36E	VALLEY	
	Source Name:	LONE TREE CREEK, NORTH FORK				
	Period of Diversion:	JANUARY 1 TO DECEMBER 31				
	Diversion Means:	LIVESTOCK DIRECT FROM SOURCE				
13		NESW 11	26N	36E	VALLEY	
	Source Name:	LONE TREE CREEK, NORTH FORK				
	Period of Diversion:	JANUARY 1 TO DECEMBER 31				
	Diversion Means:	LIVESTOCK DIRECT FROM SOURCE				
14		NWSE 11	26N	36E	VALLEY	
	Source Name:	LONE TREE CREEK, NORTH FORK				
	Period of Diversion:	JANUARY 1 TO DECEMBER 31				
	Diversion Means:	LIVESTOCK DIRECT FROM SOURCE				
15		SENW 11	26N	36E	VALLEY	
	Source Name:	LONE TREE CREEK, NORTH FORK				
	Period of Diversion:	JANUARY 1 TO DECEMBER 31				
	Diversion Means:	LIVESTOCK DIRECT FROM SOURCE				
16		SESE 11	26N	36E	VALLEY	
	Source Name:	LONE TREE CREEK, NORTH FORK				
	Period of Diversion:	JANUARY 1 TO DECEMBER 31				
	Diversion Means:	LIVESTOCK DIRECT FROM SOURCE				
17		SWNW 11	26N	36E	VALLEY	
	Source Name:	LONE TREE CREEK, NORTH FORK				
	Period of Diversion:	JANUARY 1 TO DECEMBER 31				
	Diversion Means:	LIVESTOCK DIRECT FROM SOURCE				
18		NENW 13	26N	36E	VALLEY	
	Source Name:	LONE TREE CREEK, NORTH FORK				
	Period of Diversion:	JANUARY 1 TO DECEMBER 31				
	Diversion Means:	LIVESTOCK DIRECT FROM SOURCE				
19		NESW 13	26N	36E	VALLEY	
	Source Name:	LONE TREE CREEK, NORTH FORK				
	Period of Diversion:	JANUARY 1 TO DECEMBER 31				
	Diversion Means:	LIVESTOCK DIRECT FROM SOURCE				
20		NWNW 13	26N	36E	VALLEY	
	Source Name:	LONE TREE CREEK, NORTH FORK				
	Period of Diversion:	JANUARY 1 TO DECEMBER 31				
	Diversion Means:	LIVESTOCK DIRECT FROM SOURCE				

21	NWSE	13	26N	36E	VALLEY
Source Name:	LONE TREE CREEK, NORTH FORK				
Period of Diversion:	JANUARY 1 TO DECEMBER 31				
Diversion Means:	LIVESTOCK DIRECT FROM SOURCE				
22	SENW	13	26N	36E	VALLEY
Source Name:	LONE TREE CREEK, NORTH FORK				
Period of Diversion:	JANUARY 1 TO DECEMBER 31				
Diversion Means:	LIVESTOCK DIRECT FROM SOURCE				
23	SESE	13	26N	36E	VALLEY
Source Name:	LONE TREE CREEK, NORTH FORK				
Period of Diversion:	JANUARY 1 TO DECEMBER 31				
Diversion Means:	LIVESTOCK DIRECT FROM SOURCE				
24	SWNE	13	26N	36E	VALLEY
Source Name:	LONE TREE CREEK, NORTH FORK				
Period of Diversion:	JANUARY 1 TO DECEMBER 31				
Diversion Means:	LIVESTOCK DIRECT FROM SOURCE				
25	SWSE	13	26N	36E	VALLEY
Source Name:	LONE TREE CREEK, NORTH FORK				
Period of Diversion:	JANUARY 1 TO DECEMBER 31				
Diversion Means:	LIVESTOCK DIRECT FROM SOURCE				
26	NENE	14	26N	36E	VALLEY
Source Name:	LONE TREE CREEK, NORTH FORK				
Period of Diversion:	JANUARY 1 TO DECEMBER 31				
Diversion Means:	LIVESTOCK DIRECT FROM SOURCE				
27	7	13	26N	36.5E	VALLEY
Source Name:	LONE TREE CREEK, NORTH FORK				
Period of Diversion:	JANUARY 1 TO DECEMBER 31				
Diversion Means:	LIVESTOCK DIRECT FROM SOURCE				
28	8	13	26N	36.5E	VALLEY
Source Name:	LONE TREE CREEK, NORTH FORK				
Period of Diversion:	JANUARY 1 TO DECEMBER 31				
Diversion Means:	LIVESTOCK DIRECT FROM SOURCE				
29	1	24	26N	36.5E	VALLEY
Source Name:	LONE TREE CREEK, NORTH FORK				
Period of Diversion:	JANUARY 1 TO DECEMBER 31				
Diversion Means:	LIVESTOCK DIRECT FROM SOURCE				
30	NENW	19	26N	37E	VALLEY
Source Name:	LONE TREE CREEK, NORTH FORK				

	Period of Diversion:	JANUARY 1 TO DECEMBER 31				
	Diversion Means:	LIVESTOCK DIRECT FROM SOURCE				
31		SENW	19	26N	37E	VALLEY
	Source Name:	LONE TREE CREEK, NORTH FORK				
	Period of Diversion:	JANUARY 1 TO DECEMBER 31				
	Diversion Means:	LIVESTOCK DIRECT FROM SOURCE				
32		SWNE	19	26N	37E	VALLEY
	Source Name:	LONE TREE CREEK, NORTH FORK				
	Period of Diversion:	JANUARY 1 TO DECEMBER 31				
	Diversion Means:	LIVESTOCK DIRECT FROM SOURCE				
33		1	19	26N	37E	VALLEY
	Source Name:	LONE TREE CREEK, NORTH FORK				
	Period of Diversion:	JANUARY 1 TO DECEMBER 31				
	Diversion Means:	LIVESTOCK DIRECT FROM SOURCE				
34		SESE	19	27N	36E	VALLEY
	Source Name:	LONE TREE CREEK, NORTH FORK				
	Period of Diversion:	JANUARY 1 TO DECEMBER 31				
	Diversion Means:	LIVESTOCK DIRECT FROM SOURCE				
35		SWSW	28	27N	36E	VALLEY
	Source Name:	LONE TREE CREEK, NORTH FORK				
	Period of Diversion:	JANUARY 1 TO DECEMBER 31				
	Diversion Means:	LIVESTOCK DIRECT FROM SOURCE				
36		NENE	29	27N	36E	VALLEY
	Source Name:	LONE TREE CREEK, NORTH FORK				
	Period of Diversion:	JANUARY 1 TO DECEMBER 31				
	Diversion Means:	LIVESTOCK DIRECT FROM SOURCE				
37		NENW	29	27N	36E	VALLEY
	Source Name:	LONE TREE CREEK, NORTH FORK				
	Period of Diversion:	JANUARY 1 TO DECEMBER 31				
	Diversion Means:	LIVESTOCK DIRECT FROM SOURCE				
38		NWNE	29	27N	36E	VALLEY
	Source Name:	LONE TREE CREEK, NORTH FORK				
	Period of Diversion:	JANUARY 1 TO DECEMBER 31				
	Diversion Means:	LIVESTOCK DIRECT FROM SOURCE				
39		NWNW	29	27N	36E	VALLEY
	Source Name:	LONE TREE CREEK, NORTH FORK				
	Period of Diversion:	JANUARY 1 TO DECEMBER 31				
	Diversion Means:	LIVESTOCK DIRECT FROM SOURCE				

40	NWSE	29	27N	36E	VALLEY
Source Name:	LONE TREE CREEK, NORTH FORK				
Period of Diversion:	JANUARY 1 TO DECEMBER 31				
Diversion Means:	LIVESTOCK DIRECT FROM SOURCE				
41	SENW	29	27N	36E	VALLEY
Source Name:	LONE TREE CREEK, NORTH FORK				
Period of Diversion:	JANUARY 1 TO DECEMBER 31				
Diversion Means:	LIVESTOCK DIRECT FROM SOURCE				
42	SESE	29	27N	36E	VALLEY
Source Name:	LONE TREE CREEK, NORTH FORK				
Period of Diversion:	JANUARY 1 TO DECEMBER 31				
Diversion Means:	LIVESTOCK DIRECT FROM SOURCE				
43	SWNE	29	27N	36E	VALLEY
Source Name:	LONE TREE CREEK, NORTH FORK				
Period of Diversion:	JANUARY 1 TO DECEMBER 31				
Diversion Means:	LIVESTOCK DIRECT FROM SOURCE				
44	SWNW	29	27N	36E	VALLEY
Source Name:	LONE TREE CREEK, NORTH FORK				
Period of Diversion:	JANUARY 1 TO DECEMBER 31				
Diversion Means:	LIVESTOCK DIRECT FROM SOURCE				
45	NENE	30	27N	36E	VALLEY
Source Name:	LONE TREE CREEK, NORTH FORK				
Period of Diversion:	JANUARY 1 TO DECEMBER 31				
Diversion Means:	LIVESTOCK DIRECT FROM SOURCE				
46	NENW	33	27N	36E	VALLEY
Source Name:	LONE TREE CREEK, NORTH FORK				
Period of Diversion:	JANUARY 1 TO DECEMBER 31				
Diversion Means:	LIVESTOCK DIRECT FROM SOURCE				
47	NESE	33	27N	36E	VALLEY
Source Name:	LONE TREE CREEK, NORTH FORK				
Period of Diversion:	JANUARY 1 TO DECEMBER 31				
Diversion Means:	LIVESTOCK DIRECT FROM SOURCE				
48	NWNW	33	27N	36E	VALLEY
Source Name:	LONE TREE CREEK, NORTH FORK				
Period of Diversion:	JANUARY 1 TO DECEMBER 31				
Diversion Means:	LIVESTOCK DIRECT FROM SOURCE				
49	NWSE	33	27N	36E	VALLEY
Source Name:	LONE TREE CREEK, NORTH FORK				

	Period of Diversion:	JANUARY 1 TO DECEMBER 31				
	Diversion Means:	LIVESTOCK DIRECT FROM SOURCE				
50		SENE 33	27N	36E	VALLEY	
	Source Name:	LONE TREE CREEK, NORTH FORK				
	Period of Diversion:	JANUARY 1 TO DECEMBER 31				
	Diversion Means:	LIVESTOCK DIRECT FROM SOURCE				
51		SENW 33	27N	36E	VALLEY	
	Source Name:	LONE TREE CREEK, NORTH FORK				
	Period of Diversion:	JANUARY 1 TO DECEMBER 31				
	Diversion Means:	LIVESTOCK DIRECT FROM SOURCE				
52		SWNE 33	27N	36E	VALLEY	
	Source Name:	LONE TREE CREEK, NORTH FORK				
	Period of Diversion:	JANUARY 1 TO DECEMBER 31				
	Diversion Means:	LIVESTOCK DIRECT FROM SOURCE				
53		NESW 34	27N	36E	VALLEY	
	Source Name:	LONE TREE CREEK, NORTH FORK				
	Period of Diversion:	JANUARY 1 TO DECEMBER 31				
	Diversion Means:	LIVESTOCK DIRECT FROM SOURCE				
54		NWSW 34	27N	36E	VALLEY	
	Source Name:	LONE TREE CREEK, NORTH FORK				
	Period of Diversion:	JANUARY 1 TO DECEMBER 31				
	Diversion Means:	LIVESTOCK DIRECT FROM SOURCE				
55		SESW 34	27N	36E	VALLEY	
	Source Name:	LONE TREE CREEK, NORTH FORK				
	Period of Diversion:	JANUARY 1 TO DECEMBER 31				
	Diversion Means:	LIVESTOCK DIRECT FROM SOURCE				
56		SWNW 34	27N	36E	VALLEY	
	Source Name:	LONE TREE CREEK, NORTH FORK				
	Period of Diversion:	JANUARY 1 TO DECEMBER 31				
	Diversion Means:	LIVESTOCK DIRECT FROM SOURCE				
57		SWSE 34	27N	36E	VALLEY	
	Source Name:	LONE TREE CREEK, NORTH FORK				
	Period of Diversion:	JANUARY 1 TO DECEMBER 31				
	Diversion Means:	LIVESTOCK DIRECT FROM SOURCE				
58		SWSW 34	27N	36E	VALLEY	
	Source Name:	LONE TREE CREEK, NORTH FORK				
	Period of Diversion:	JANUARY 1 TO DECEMBER 31				
	Diversion Means:	LIVESTOCK DIRECT FROM SOURCE				

Period of Use: JANUARY 1 TO DECEMBER 31

*Place of Use:

<u>ID</u>	<u>Acres</u>	<u>Govt Lot</u>	<u>Qtr Sec</u>	<u>Sec</u>	<u>Twp</u>	<u>Rge</u>	<u>County</u>
1			NESE	3	26N	36E	VALLEY
2			NWSE	3	26N	36E	VALLEY
3			SESE	3	26N	36E	VALLEY
4			SWNE	3	26N	36E	VALLEY
5			SWSE	3	26N	36E	VALLEY
6		2		3	26N	36E	VALLEY
7		3		3	26N	36E	VALLEY
8			NENE	10	26N	36E	VALLEY
9			NWNE	10	26N	36E	VALLEY
10			SENE	10	26N	36E	VALLEY
11			SWNE	10	26N	36E	VALLEY
12			NESE	11	26N	36E	VALLEY
13			NESW	11	26N	36E	VALLEY
14			NWSE	11	26N	36E	VALLEY
15			SENE	11	26N	36E	VALLEY
16			SESE	11	26N	36E	VALLEY
17			SWNW	11	26N	36E	VALLEY
18			NENW	13	26N	36E	VALLEY
19			NESW	13	26N	36E	VALLEY
20			NWNW	13	26N	36E	VALLEY
21			NWSE	13	26N	36E	VALLEY
22			SENE	13	26N	36E	VALLEY
23			SESE	13	26N	36E	VALLEY
24			SWNE	13	26N	36E	VALLEY
25			SWSE	13	26N	36E	VALLEY
26			NENE	14	26N	36E	VALLEY
27		7		13	26N	36.5E	VALLEY
28		8		13	26N	36.5E	VALLEY
29		1		24	26N	36.5E	VALLEY
30			NENW	19	26N	37E	VALLEY
31			SENE	19	26N	37E	VALLEY
32			SWNE	19	26N	37E	VALLEY
33		1		19	26N	37E	VALLEY
34			SESE	19	27N	36E	VALLEY
35			SWSW	28	27N	36E	VALLEY
36			NENE	29	27N	36E	VALLEY
37			NENW	29	27N	36E	VALLEY
38			NWNE	29	27N	36E	VALLEY
39			NWNW	29	27N	36E	VALLEY
40			NWSE	29	27N	36E	VALLEY
41			SENE	29	27N	36E	VALLEY
42			SESE	29	27N	36E	VALLEY
43			SWNE	29	27N	36E	VALLEY
44			SWNW	29	27N	36E	VALLEY

45	NENE	30	27N	36E	VALLEY
46	NENW	33	27N	36E	VALLEY
47	NESE	33	27N	36E	VALLEY
48	NWNW	33	27N	36E	VALLEY
49	NWSE	33	27N	36E	VALLEY
50	SENE	33	27N	36E	VALLEY
51	SENW	33	27N	36E	VALLEY
52	SWNE	33	27N	36E	VALLEY
53	NESW	34	27N	36E	VALLEY
54	NWSW	34	27N	36E	VALLEY
55	SESW	34	27N	36E	VALLEY
56	SWNW	34	27N	36E	VALLEY
57	SWSE	34	27N	36E	VALLEY
58	SWSW	34	27N	36E	VALLEY

Remarks:

BLM FILED ELECTRONIC CLAIMS. THIS CLAIM REFERENCES BLM CLAIM ID BLM3936 AND GRAZING ALLOTMENT MT04581.

THE FOLLOWING ISSUES WERE IDENTIFIED BY THE DNRC DURING ITS EXAMINATION OF THIS WATER RIGHT CLAIM.

THIS CLAIM NUMBER WAS NOT INCLUDED IN THE BASIN 40O DECREE ISSUED 05/24/1995.

A BETTER UNDERSTANDING OF YOUR CLAIMED WATER RIGHT CAN BE OBTAINED BY COMPARING YOUR RIGHT WITH OTHER CLAIMS IN THE BASIN. FOR EXAMPLE, COMPARE PRIORITY DATES, FLOW RATES, VOLUMES, OR ACRES IRRIGATED. ALSO, YOUR WATER RIGHT MAY BE SUBJECT TO WATER RIGHTS IN ADJOINING SUBBASINS OR BASINS AS WELL AS BEING SUBJECT TO OTHER RIGHTS ON YOUR SOURCE OF SUPPLY. FINALLY, YOUR WATER RIGHT MAY BE SUBJECT TO INDIAN RESERVED AND FEDERAL RESERVED WATER RIGHTS.

COMPLETE DETAILS REGARDING THE DNRC PREPARATION OF THIS INTERLOCUTORY DECREE AND RELATED MATERIALS CAN BE REVIEWED AT THE OFFICE LOCATIONS IDENTIFIED IN THE DOCUMENT ENTITLED "NOTICE OF ENTRY OF INTERLOCUTORY DECREE AND NOTICE OF AVAILABILITY."

SEE GENERAL FINDINGS OF FACT AND CONCLUSIONS OF LAW FOR FURTHER EXPLANATION OF YOUR CLAIMED WATER RIGHT. THESE FINDINGS CAN BE FOUND AS INDICATED IN THE DOCUMENT ENTITLED "NOTICE OF ENTRY OF INTERLOCUTORY DECREE AND NOTICE OF AVAILABILITY." IF YOU NEED OBJECTION FORMS, OR HAVE QUESTIONS ABOUT WATER COURT PROCEDURES OR CHANGES TO YOUR RIGHT, YOU CAN CONTACT THE WATER COURT BY CALLING 1-800-624-3270 (WITHIN MONTANA ONLY) OR 1-406-586-4364, OR BY WRITING TO P.O. BOX 1389, BOZEMAN, MT 59771-1389.

INTERLOCUTORY DECREE
MILK RIVER, BELOW WHITEWATER INCLUDING PORCUPINE CREEK
BASIN 400
ABSTRACT OF WATER RIGHT CLAIM

IMPORTANT NOTICE

YOUR WATER RIGHT AS SHOWN ON THIS ABSTRACT MAY HAVE CHANGES FROM YOUR WATER RIGHT AS CLAIMED OR AMENDED. AN ASTERISK (*) HAS BEEN PLACED NEXT TO EACH ITEM CHANGED BY THE MONTANA WATER COURT OR BY THE DEPARTMENT OF NATURAL RESOURCES AND CONSERVATION (DNRC) DURING THE PREPARATION OF THIS INTERLOCUTORY DECREE. THESE CHANGES ARE AUTHORIZED BY THE MONTANA SUPREME COURT WATER RIGHT CLAIMS EXAMINATION RULES OR BY ORDER OF THE WATER COURT.

OBJECTIONS MAY BE FILED ACCORDING TO THE PROCEDURES OUTLINED IN THE DOCUMENT ENTITLED "NOTICE OF ENTRY OF INTERLOCUTORY DECREE AND NOTICE OF AVAILABILITY."

Water Right Number: 400 30143295 STATEMENT OF CLAIM

Version: 1 -- ORIGINAL RIGHT

Status: ACTIVE

Owners: USA (DEPT OF INTERIOR BUREAU OF LAND MGMT)
5001 SOUTHGATE DR
BILLINGS, MT 59101-4669

Priority Date: JULY 11, 1935

Type of Historical Right: USE

Purpose (Use): STOCK

***Flow Rate:** A SPECIFIC FLOW RATE HAS NOT BEEN DECREED BECAUSE THIS USE CONSISTS OF STOCK DRINKING DIRECTLY FROM THE SOURCE, OR FROM A DITCH SYSTEM. THE FLOW RATE IS LIMITED TO THE MINIMUM AMOUNT HISTORICALLY NECESSARY TO SUSTAIN THIS PURPOSE.

***Volume:** THIS RIGHT INCLUDES THE AMOUNT OF WATER CONSUMPTIVELY USED FOR STOCKWATERING PURPOSES AT THE RATE OF 30 GALLONS PER DAY PER ANIMAL UNIT. ANIMAL UNITS SHALL BE BASED ON REASONABLE CARRYING CAPACITY AND HISTORICAL USE OF THE AREA SERVICED BY THIS WATER SOURCE.

Source Name: LONE TREE CREEK, NORTH FORK

Source Type: SURFACE WATER

Point of Diversion and Means of Diversion:

<u>ID</u>	<u>Govt Lot</u>	<u>Qtr Sec</u>	<u>Sec</u>	<u>Twp</u>	<u>Rge</u>	<u>County</u>
1		NENE	23	27N	35E	VALLEY

Period of Diversion: JANUARY 1 TO DECEMBER 31

Diversion Means: LIVESTOCK DIRECT FROM SOURCE

2		NWNE	23	27N	35E	VALLEY
---	--	------	----	-----	-----	--------

Period of Diversion: JANUARY 1 TO DECEMBER 31

Diversion Means: LIVESTOCK DIRECT FROM SOURCE

3	NWNW	24	27N	35E	VALLEY
Period of Diversion:	JANUARY 1 TO DECEMBER 31				
Diversion Means:	LIVESTOCK DIRECT FROM SOURCE				
4	SWNW	24	27N	35E	VALLEY
Period of Diversion:	JANUARY 1 TO DECEMBER 31				
Diversion Means:	LIVESTOCK DIRECT FROM SOURCE				
5	SESE	19	27N	36E	VALLEY
Period of Diversion:	JANUARY 1 TO DECEMBER 31				
Diversion Means:	LIVESTOCK DIRECT FROM SOURCE				
6	SESW	19	27N	36E	VALLEY
Period of Diversion:	JANUARY 1 TO DECEMBER 31				
Diversion Means:	LIVESTOCK DIRECT FROM SOURCE				
7	SWSE	19	27N	36E	VALLEY
Period of Diversion:	JANUARY 1 TO DECEMBER 31				
Diversion Means:	LIVESTOCK DIRECT FROM SOURCE				
8	NENW	30	27N	36E	VALLEY
Period of Diversion:	JANUARY 1 TO DECEMBER 31				
Diversion Means:	LIVESTOCK DIRECT FROM SOURCE				
9	NWNE	30	27N	36E	VALLEY
Period of Diversion:	JANUARY 1 TO DECEMBER 31				
Diversion Means:	LIVESTOCK DIRECT FROM SOURCE				

Period of Use: JANUARY 1 TO DECEMBER 31

Place of Use:

<u>ID</u>	<u>Acres</u>	<u>Govt Lot</u>	<u>Qtr Sec</u>	<u>Sec</u>	<u>Twp</u>	<u>Rge</u>	<u>County</u>
1			NENE	23	27N	35E	VALLEY
2			NWNE	23	27N	35E	VALLEY
3			NWNW	24	27N	35E	VALLEY
4			SWNW	24	27N	35E	VALLEY
5			SESE	19	27N	36E	VALLEY
6			SESW	19	27N	36E	VALLEY
7			SWSE	19	27N	36E	VALLEY
8			NENW	30	27N	36E	VALLEY
9			NWNE	30	27N	36E	VALLEY

Remarks:

BLM FILED ELECTRONIC CLAIMS. THIS CLAIM REFERENCES BLM CLAIM ID BLM3937 AND GRAZING ALLOTMENT MT04595.

THE FOLLOWING ISSUES WERE IDENTIFIED BY THE DNRC DURING ITS EXAMINATION OF THIS WATER RIGHT CLAIM.
 THIS CLAIM NUMBER WAS NOT INCLUDED IN THE BASIN 40O DECREE ISSUED 05/24/1995.

A BETTER UNDERSTANDING OF YOUR CLAIMED WATER RIGHT CAN BE OBTAINED BY COMPARING YOUR RIGHT WITH OTHER CLAIMS IN THE BASIN. FOR EXAMPLE, COMPARE PRIORITY DATES, FLOW RATES, VOLUMES, OR ACRES IRRIGATED. ALSO, YOUR WATER RIGHT MAY BE SUBJECT TO WATER RIGHTS IN ADJOINING SUBBASINS OR BASINS AS WELL AS BEING SUBJECT TO OTHER RIGHTS ON YOUR SOURCE OF SUPPLY. FINALLY, YOUR WATER RIGHT MAY BE SUBJECT TO INDIAN RESERVED AND FEDERAL RESERVED WATER RIGHTS.

COMPLETE DETAILS REGARDING THE DNRC PREPARATION OF THIS INTERLOCUTORY DECREE AND RELATED MATERIALS CAN BE REVIEWED AT THE OFFICE LOCATIONS IDENTIFIED IN THE DOCUMENT ENTITLED "NOTICE OF ENTRY OF INTERLOCUTORY DECREE AND NOTICE OF AVAILABILITY."

SEE GENERAL FINDINGS OF FACT AND CONCLUSIONS OF LAW FOR FURTHER EXPLANATION OF YOUR CLAIMED WATER RIGHT. THESE FINDINGS CAN BE FOUND AS INDICATED IN THE DOCUMENT ENTITLED "NOTICE OF ENTRY OF INTERLOCUTORY DECREE AND NOTICE OF AVAILABILITY." IF YOU NEED OBJECTION FORMS, OR HAVE QUESTIONS ABOUT WATER COURT PROCEDURES OR CHANGES TO YOUR RIGHT, YOU CAN CONTACT THE WATER COURT BY CALLING 1-800-624-3270 (WITHIN MONTANA ONLY) OR 1-406-586-4364, OR BY WRITING TO P.O. BOX 1389, BOZEMAN, MT 59771-1389.

INTERLOCUTORY DECREE
MILK RIVER, BELOW WHITEWATER INCLUDING PORCUPINE CREEK
BASIN 400
ABSTRACT OF WATER RIGHT CLAIM

IMPORTANT NOTICE

YOUR WATER RIGHT AS SHOWN ON THIS ABSTRACT MAY HAVE CHANGES FROM YOUR WATER RIGHT AS CLAIMED OR AMENDED. AN ASTERISK (*) HAS BEEN PLACED NEXT TO EACH ITEM CHANGED BY THE MONTANA WATER COURT OR BY THE DEPARTMENT OF NATURAL RESOURCES AND CONSERVATION (DNRC) DURING THE PREPARATION OF THIS INTERLOCUTORY DECREE. THESE CHANGES ARE AUTHORIZED BY THE MONTANA SUPREME COURT WATER RIGHT CLAIMS EXAMINATION RULES OR BY ORDER OF THE WATER COURT.

OBJECTIONS MAY BE FILED ACCORDING TO THE PROCEDURES OUTLINED IN THE DOCUMENT ENTITLED "NOTICE OF ENTRY OF INTERLOCUTORY DECREE AND NOTICE OF AVAILABILITY."

Water Right Number: 400 30143296 STATEMENT OF CLAIM

Version: 1 -- ORIGINAL RIGHT

Status: ACTIVE

Owners: USA (DEPT OF INTERIOR BUREAU OF LAND MGMT)
5001 SOUTHGATE DR
BILLINGS, MT 59101-4669

Priority Date: JULY 11, 1935

Type of Historical Right: USE

Purpose (Use): STOCK

***Flow Rate:** A SPECIFIC FLOW RATE HAS NOT BEEN DECREED BECAUSE THIS USE CONSISTS OF STOCK DRINKING DIRECTLY FROM THE SOURCE, OR FROM A DITCH SYSTEM. THE FLOW RATE IS LIMITED TO THE MINIMUM AMOUNT HISTORICALLY NECESSARY TO SUSTAIN THIS PURPOSE.

***Volume:** THIS RIGHT INCLUDES THE AMOUNT OF WATER CONSUMPTIVELY USED FOR STOCKWATERING PURPOSES AT THE RATE OF 30 GALLONS PER DAY PER ANIMAL UNIT. ANIMAL UNITS SHALL BE BASED ON REASONABLE CARRYING CAPACITY AND HISTORICAL USE OF THE AREA SERVICED BY THIS WATER SOURCE.

***Source Name:** PEARSON COULEE

Source Type: SURFACE WATER

***Source Name:** WILLOW CREEK

Source Type: SURFACE WATER

***Point of Diversion and Means of Diversion:**

<u>ID</u>	<u>Govt Lot</u>	<u>Qtr Sec</u>	<u>Sec</u>	<u>Twp</u>	<u>Rge</u>	<u>County</u>
1		SWSW	3	25N	38E	VALLEY

***Source Name:** WILLOW CREEK

Period of Diversion: JANUARY 1 TO DECEMBER 31

Diversion Means: LIVESTOCK DIRECT FROM SOURCE

2	NESE	4	25N	38E	VALLEY
Source Name:	PEARSON COULEE				
Period of Diversion:	JANUARY 1 TO DECEMBER 31				
Diversion Means:	LIVESTOCK DIRECT FROM SOURCE				
3	NWSE	4	25N	38E	VALLEY
Source Name:	PEARSON COULEE				
Period of Diversion:	JANUARY 1 TO DECEMBER 31				
Diversion Means:	LIVESTOCK DIRECT FROM SOURCE				
4	SENW	4	25N	38E	VALLEY
Source Name:	PEARSON COULEE				
Period of Diversion:	JANUARY 1 TO DECEMBER 31				
Diversion Means:	LIVESTOCK DIRECT FROM SOURCE				
5	SESE	4	25N	38E	VALLEY
Source Name:	PEARSON COULEE				
Period of Diversion:	JANUARY 1 TO DECEMBER 31				
Diversion Means:	LIVESTOCK DIRECT FROM SOURCE				
6	SWNE	4	25N	38E	VALLEY
Source Name:	PEARSON COULEE				
Period of Diversion:	JANUARY 1 TO DECEMBER 31				
Diversion Means:	LIVESTOCK DIRECT FROM SOURCE				
7	SWNW	4	25N	38E	VALLEY
Source Name:	PEARSON COULEE				
Period of Diversion:	JANUARY 1 TO DECEMBER 31				
Diversion Means:	LIVESTOCK DIRECT FROM SOURCE				
8	NESE	25	26N	37E	VALLEY
Source Name:	PEARSON COULEE				
Period of Diversion:	JANUARY 1 TO DECEMBER 31				
Diversion Means:	LIVESTOCK DIRECT FROM SOURCE				
9	NESW	25	26N	37E	VALLEY
Source Name:	PEARSON COULEE				
Period of Diversion:	JANUARY 1 TO DECEMBER 31				
Diversion Means:	LIVESTOCK DIRECT FROM SOURCE				
10	NWSW	25	26N	37E	VALLEY
Source Name:	PEARSON COULEE				
Period of Diversion:	JANUARY 1 TO DECEMBER 31				
Diversion Means:	LIVESTOCK DIRECT FROM SOURCE				
11	SESE	25	26N	37E	VALLEY
Source Name:	PEARSON COULEE				

	Period of Diversion:	JANUARY 1 TO DECEMBER 31				
	Diversion Means:	LIVESTOCK DIRECT FROM SOURCE				
12		SESW	25	26N	37E	VALLEY
	Source Name:	PEARSON COULEE				
	Period of Diversion:	JANUARY 1 TO DECEMBER 31				
	Diversion Means:	LIVESTOCK DIRECT FROM SOURCE				
13		SWSE	25	26N	37E	VALLEY
	Source Name:	PEARSON COULEE				
	Period of Diversion:	JANUARY 1 TO DECEMBER 31				
	Diversion Means:	LIVESTOCK DIRECT FROM SOURCE				
14		NENW	26	26N	37E	VALLEY
	Source Name:	PEARSON COULEE				
	Period of Diversion:	JANUARY 1 TO DECEMBER 31				
	Diversion Means:	LIVESTOCK DIRECT FROM SOURCE				
15		NESE	26	26N	37E	VALLEY
	Source Name:	PEARSON COULEE				
	Period of Diversion:	JANUARY 1 TO DECEMBER 31				
	Diversion Means:	LIVESTOCK DIRECT FROM SOURCE				
16		NWNE	26	26N	37E	VALLEY
	Source Name:	PEARSON COULEE				
	Period of Diversion:	JANUARY 1 TO DECEMBER 31				
	Diversion Means:	LIVESTOCK DIRECT FROM SOURCE				
17		NWNW	26	26N	37E	VALLEY
	Source Name:	PEARSON COULEE				
	Period of Diversion:	JANUARY 1 TO DECEMBER 31				
	Diversion Means:	LIVESTOCK DIRECT FROM SOURCE				
18		SENE	26	26N	37E	VALLEY
	Source Name:	PEARSON COULEE				
	Period of Diversion:	JANUARY 1 TO DECEMBER 31				
	Diversion Means:	LIVESTOCK DIRECT FROM SOURCE				
19		SWNE	26	26N	37E	VALLEY
	Source Name:	PEARSON COULEE				
	Period of Diversion:	JANUARY 1 TO DECEMBER 31				
	Diversion Means:	LIVESTOCK DIRECT FROM SOURCE				
20		SWSW	3	25N	38E	VALLEY
	*Source Name:	PEARSON COULEE				
	Period of Diversion:	JANUARY 1 TO DECEMBER 31				
	Diversion Means:	LIVESTOCK DIRECT FROM SOURCE				

Period of Use: JANUARY 1 TO DECEMBER 31

*Place of Use:

<u>ID</u>	<u>Acres</u>	<u>Govt Lot</u>	<u>Qtr Sec</u>	<u>Sec</u>	<u>Twp</u>	<u>Rge</u>	<u>County</u>
1			SWSW	3	25N	38E	VALLEY
2			NESE	4	25N	38E	VALLEY
3			NWSE	4	25N	38E	VALLEY
4			SENW	4	25N	38E	VALLEY
5			SESE	4	25N	38E	VALLEY
6			SWNE	4	25N	38E	VALLEY
7			SWNW	4	25N	38E	VALLEY
8			NESE	25	26N	37E	VALLEY
9			NESW	25	26N	37E	VALLEY
10			NWSW	25	26N	37E	VALLEY
11			SESE	25	26N	37E	VALLEY
12			SESW	25	26N	37E	VALLEY
13			SWSE	25	26N	37E	VALLEY
14			NENW	26	26N	37E	VALLEY
15			NESE	26	26N	37E	VALLEY
16			NWNE	26	26N	37E	VALLEY
17			NWNW	26	26N	37E	VALLEY
18			SENE	26	26N	37E	VALLEY
19			SWNE	26	26N	37E	VALLEY
20			SWSW	3	25N	38E	VALLEY

Remarks:

BLM FILED ELECTRONIC CLAIMS. THIS CLAIM REFERENCES BLM CLAIM ID BLM3938 AND GRAZING ALLOTMENT MT04590.

THE FOLLOWING ISSUES WERE IDENTIFIED BY THE DNRC DURING ITS EXAMINATION OF THIS WATER RIGHT CLAIM.

THIS CLAIM NUMBER WAS NOT INCLUDED IN THE BASIN 40O DECREE ISSUED 05/24/1995.

A BETTER UNDERSTANDING OF YOUR CLAIMED WATER RIGHT CAN BE OBTAINED BY COMPARING YOUR RIGHT WITH OTHER CLAIMS IN THE BASIN. FOR EXAMPLE, COMPARE PRIORITY DATES, FLOW RATES, VOLUMES, OR ACRES IRRIGATED. ALSO, YOUR WATER RIGHT MAY BE SUBJECT TO WATER RIGHTS IN ADJOINING SUBBASINS OR BASINS AS WELL AS BEING SUBJECT TO OTHER RIGHTS ON YOUR SOURCE OF SUPPLY. FINALLY, YOUR WATER RIGHT MAY BE SUBJECT TO INDIAN RESERVED AND FEDERAL RESERVED WATER RIGHTS.

COMPLETE DETAILS REGARDING THE DNRC PREPARATION OF THIS INTERLOCUTORY DECREE AND RELATED MATERIALS CAN BE REVIEWED AT THE OFFICE LOCATIONS IDENTIFIED IN THE DOCUMENT ENTITLED "NOTICE OF ENTRY OF INTERLOCUTORY DECREE AND NOTICE OF AVAILABILITY."

SEE GENERAL FINDINGS OF FACT AND CONCLUSIONS OF LAW FOR FURTHER EXPLANATION OF YOUR CLAIMED WATER RIGHT. THESE FINDINGS CAN BE FOUND AS INDICATED IN THE DOCUMENT ENTITLED "NOTICE OF ENTRY OF INTERLOCUTORY DECREE AND NOTICE OF AVAILABILITY." IF YOU NEED OBJECTION FORMS, OR HAVE QUESTIONS ABOUT WATER COURT PROCEDURES OR CHANGES TO YOUR RIGHT, YOU CAN CONTACT THE WATER COURT BY CALLING 1-800-624-3270 (WITHIN MONTANA ONLY) OR 1-406-586-4364, OR BY WRITING TO P.O. BOX 1389, BOZEMAN, MT 59771-1389.

INTERLOCUTORY DECREE
MILK RIVER, BELOW WHITEWATER INCLUDING PORCUPINE CREEK
BASIN 400
ABSTRACT OF WATER RIGHT CLAIM

IMPORTANT NOTICE

YOUR WATER RIGHT AS SHOWN ON THIS ABSTRACT MAY HAVE CHANGES FROM YOUR WATER RIGHT AS CLAIMED OR AMENDED. AN ASTERISK (*) HAS BEEN PLACED NEXT TO EACH ITEM CHANGED BY THE MONTANA WATER COURT OR BY THE DEPARTMENT OF NATURAL RESOURCES AND CONSERVATION (DNRC) DURING THE PREPARATION OF THIS INTERLOCUTORY DECREE. THESE CHANGES ARE AUTHORIZED BY THE MONTANA SUPREME COURT WATER RIGHT CLAIMS EXAMINATION RULES OR BY ORDER OF THE WATER COURT.

OBJECTIONS MAY BE FILED ACCORDING TO THE PROCEDURES OUTLINED IN THE DOCUMENT ENTITLED "NOTICE OF ENTRY OF INTERLOCUTORY DECREE AND NOTICE OF AVAILABILITY."

Water Right Number: 400 30143297 STATEMENT OF CLAIM

Version: 1 -- ORIGINAL RIGHT

Status: ACTIVE

Owners: USA (DEPT OF INTERIOR BUREAU OF LAND MGMT)
5001 SOUTHGATE DR
BILLINGS, MT 59101-4669

Priority Date: JULY 11, 1935

Type of Historical Right: USE

Purpose (Use): STOCK

***Flow Rate:** A SPECIFIC FLOW RATE HAS NOT BEEN DECREED BECAUSE THIS USE CONSISTS OF STOCK DRINKING DIRECTLY FROM THE SOURCE, OR FROM A DITCH SYSTEM. THE FLOW RATE IS LIMITED TO THE MINIMUM AMOUNT HISTORICALLY NECESSARY TO SUSTAIN THIS PURPOSE.

***Volume:** THIS RIGHT INCLUDES THE AMOUNT OF WATER CONSUMPTIVELY USED FOR STOCKWATERING PURPOSES AT THE RATE OF 30 GALLONS PER DAY PER ANIMAL UNIT. ANIMAL UNITS SHALL BE BASED ON REASONABLE CARRYING CAPACITY AND HISTORICAL USE OF THE AREA SERVICED BY THIS WATER SOURCE.

Source Name: PORCUPINE CREEK

Source Type: SURFACE WATER

Point of Diversion and Means of Diversion:

<u>ID</u>	<u>Govt Lot</u>	<u>Qtr</u>	<u>Sec</u>	<u>Twp</u>	<u>Rge</u>	<u>County</u>
1	1		21	29N	41E	VALLEY

Period of Diversion: JANUARY 1 TO DECEMBER 31

Diversion Means: LIVESTOCK DIRECT FROM SOURCE

2	5		21	29N	41E	VALLEY
---	---	--	----	-----	-----	--------

Period of Diversion: JANUARY 1 TO DECEMBER 31

Diversion Means: LIVESTOCK DIRECT FROM SOURCE

Period of Use: JANUARY 1 TO DECEMBER 31

Place of Use:

<u>ID</u>	<u>Acres</u>	<u>Govt Lot</u>	<u>Qtr Sec</u>	<u>Sec</u>	<u>Twp</u>	<u>Rge</u>	<u>County</u>
1		1		21	29N	41E	VALLEY
2		5		21	29N	41E	VALLEY

Remarks:

BLM FILED ELECTRONIC CLAIMS. THIS CLAIM REFERENCES BLM CLAIM ID BLM3939 AND GRAZING ALLOTMENT MT04200.

THE FOLLOWING ISSUES WERE IDENTIFIED BY THE DNRC DURING ITS EXAMINATION OF THIS WATER RIGHT CLAIM.

THIS CLAIM NUMBER WAS NOT INCLUDED IN THE BASIN 400 DECREE ISSUED 05/24/1995.

A BETTER UNDERSTANDING OF YOUR CLAIMED WATER RIGHT CAN BE OBTAINED BY COMPARING YOUR RIGHT WITH OTHER CLAIMS IN THE BASIN. FOR EXAMPLE, COMPARE PRIORITY DATES, FLOW RATES, VOLUMES, OR ACRES IRRIGATED. ALSO, YOUR WATER RIGHT MAY BE SUBJECT TO WATER RIGHTS IN ADJOINING SUBBASINS OR BASINS AS WELL AS BEING SUBJECT TO OTHER RIGHTS ON YOUR SOURCE OF SUPPLY. FINALLY, YOUR WATER RIGHT MAY BE SUBJECT TO INDIAN RESERVED AND FEDERAL RESERVED WATER RIGHTS.

COMPLETE DETAILS REGARDING THE DNRC PREPARATION OF THIS INTERLOCUTORY DECREE AND RELATED MATERIALS CAN BE REVIEWED AT THE OFFICE LOCATIONS IDENTIFIED IN THE DOCUMENT ENTITLED "NOTICE OF ENTRY OF INTERLOCUTORY DECREE AND NOTICE OF AVAILABILITY."

SEE GENERAL FINDINGS OF FACT AND CONCLUSIONS OF LAW FOR FURTHER EXPLANATION OF YOUR CLAIMED WATER RIGHT. THESE FINDINGS CAN BE FOUND AS INDICATED IN THE DOCUMENT ENTITLED "NOTICE OF ENTRY OF INTERLOCUTORY DECREE AND NOTICE OF AVAILABILITY." IF YOU NEED OBJECTION FORMS, OR HAVE QUESTIONS ABOUT WATER COURT PROCEDURES OR CHANGES TO YOUR RIGHT, YOU CAN CONTACT THE WATER COURT BY CALLING 1-800-624-3270 (WITHIN MONTANA ONLY) OR 1-406-586-4364, OR BY WRITING TO P.O. BOX 1389, BOZEMAN, MT 59771-1389.

INTERLOCUTORY DECREE
MILK RIVER, BELOW WHITEWATER INCLUDING PORCUPINE CREEK
BASIN 400
ABSTRACT OF WATER RIGHT CLAIM

IMPORTANT NOTICE

YOUR WATER RIGHT AS SHOWN ON THIS ABSTRACT MAY HAVE CHANGES FROM YOUR WATER RIGHT AS CLAIMED OR AMENDED. AN ASTERISK (*) HAS BEEN PLACED NEXT TO EACH ITEM CHANGED BY THE MONTANA WATER COURT OR BY THE DEPARTMENT OF NATURAL RESOURCES AND CONSERVATION (DNRC) DURING THE PREPARATION OF THIS INTERLOCUTORY DECREE. THESE CHANGES ARE AUTHORIZED BY THE MONTANA SUPREME COURT WATER RIGHT CLAIMS EXAMINATION RULES OR BY ORDER OF THE WATER COURT.

OBJECTIONS MAY BE FILED ACCORDING TO THE PROCEDURES OUTLINED IN THE DOCUMENT ENTITLED "NOTICE OF ENTRY OF INTERLOCUTORY DECREE AND NOTICE OF AVAILABILITY."

Water Right Number: 400 30143298 STATEMENT OF CLAIM

Version: 1 -- ORIGINAL RIGHT

Status: ACTIVE

Owners: USA (DEPT OF INTERIOR BUREAU OF LAND MGMT)
5001 SOUTHGATE DR
BILLINGS, MT 59101-4669

Priority Date: JULY 11, 1935

Type of Historical Right: USE

Purpose (Use): STOCK

***Flow Rate:** A SPECIFIC FLOW RATE HAS NOT BEEN DECREED BECAUSE THIS USE CONSISTS OF STOCK DRINKING DIRECTLY FROM THE SOURCE, OR FROM A DITCH SYSTEM. THE FLOW RATE IS LIMITED TO THE MINIMUM AMOUNT HISTORICALLY NECESSARY TO SUSTAIN THIS PURPOSE.

***Volume:** THIS RIGHT INCLUDES THE AMOUNT OF WATER CONSUMPTIVELY USED FOR STOCKWATERING PURPOSES AT THE RATE OF 30 GALLONS PER DAY PER ANIMAL UNIT. ANIMAL UNITS SHALL BE BASED ON REASONABLE CARRYING CAPACITY AND HISTORICAL USE OF THE AREA SERVICED BY THIS WATER SOURCE.

Source Name: PORCUPINE CREEK

Source Type: SURFACE WATER

Point of Diversion and Means of Diversion:

<u>ID</u>	<u>Govt Lot</u>	<u>Qtr</u>	<u>Sec</u>	<u>Twp</u>	<u>Rge</u>	<u>County</u>
1		SWNW	4	29N	41E	VALLEY

Period of Diversion: JANUARY 1 TO DECEMBER 31

Diversion Means: LIVESTOCK DIRECT FROM SOURCE

2	1		4	29N	41E	VALLEY
---	---	--	---	-----	-----	--------

Period of Diversion: JANUARY 1 TO DECEMBER 31

Diversion Means: LIVESTOCK DIRECT FROM SOURCE

3	2	4	29N	41E	VALLEY
Period of Diversion:	JANUARY 1 TO DECEMBER 31				
Diversion Means:	LIVESTOCK DIRECT FROM SOURCE				
4	1	8	29N	41E	VALLEY
Period of Diversion:	JANUARY 1 TO DECEMBER 31				
Diversion Means:	LIVESTOCK DIRECT FROM SOURCE				
5	1	21	30N	41E	VALLEY
Period of Diversion:	JANUARY 1 TO DECEMBER 31				
Diversion Means:	LIVESTOCK DIRECT FROM SOURCE				
6	2	21	30N	41E	VALLEY
Period of Diversion:	JANUARY 1 TO DECEMBER 31				
Diversion Means:	LIVESTOCK DIRECT FROM SOURCE				
7	5	33	30N	41E	VALLEY
Period of Diversion:	JANUARY 1 TO DECEMBER 31				
Diversion Means:	LIVESTOCK DIRECT FROM SOURCE				

Period of Use: JANUARY 1 TO DECEMBER 31

Place of Use:

<u>ID</u>	<u>Acres</u>	<u>Govt Lot</u>	<u>Qtr Sec</u>	<u>Sec</u>	<u>Twp</u>	<u>Rge</u>	<u>County</u>
1			SWNW	4	29N	41E	VALLEY
2		1		4	29N	41E	VALLEY
3		2		4	29N	41E	VALLEY
4		1		8	29N	41E	VALLEY
5		1		21	30N	41E	VALLEY
6		2		21	30N	41E	VALLEY
7		5		33	30N	41E	VALLEY

Remarks:

BLM FILED ELECTRONIC CLAIMS. THIS CLAIM REFERENCES BLM CLAIM ID BLM3940 AND GRAZING ALLOTMENT MT14116.

THE FOLLOWING ISSUES WERE IDENTIFIED BY THE DNRC DURING ITS EXAMINATION OF THIS WATER RIGHT CLAIM.
 THIS CLAIM NUMBER WAS NOT INCLUDED IN THE BASIN 40O DECREE ISSUED 05/24/1995.

A BETTER UNDERSTANDING OF YOUR CLAIMED WATER RIGHT CAN BE OBTAINED BY COMPARING YOUR RIGHT WITH OTHER CLAIMS IN THE BASIN. FOR EXAMPLE, COMPARE PRIORITY DATES, FLOW RATES, VOLUMES, OR ACRES IRRIGATED. ALSO, YOUR WATER RIGHT MAY BE SUBJECT TO WATER RIGHTS IN ADJOINING SUBBASINS OR BASINS AS WELL AS BEING SUBJECT TO OTHER RIGHTS ON YOUR SOURCE OF SUPPLY. FINALLY, YOUR WATER RIGHT MAY BE SUBJECT TO INDIAN RESERVED AND FEDERAL RESERVED WATER RIGHTS.

COMPLETE DETAILS REGARDING THE DNRC PREPARATION OF THIS INTERLOCUTORY DECREE AND RELATED MATERIALS CAN BE REVIEWED AT THE OFFICE LOCATIONS IDENTIFIED IN THE DOCUMENT ENTITLED "NOTICE OF ENTRY OF INTERLOCUTORY DECREE AND NOTICE OF AVAILABILITY."

SEE GENERAL FINDINGS OF FACT AND CONCLUSIONS OF LAW FOR FURTHER EXPLANATION OF YOUR CLAIMED WATER RIGHT. THESE FINDINGS CAN BE FOUND AS INDICATED IN THE DOCUMENT ENTITLED "NOTICE OF ENTRY OF INTERLOCUTORY DECREE AND NOTICE OF AVAILABILITY." IF YOU NEED OBJECTION FORMS, OR HAVE QUESTIONS ABOUT WATER COURT PROCEDURES OR CHANGES TO YOUR RIGHT, YOU CAN CONTACT THE WATER COURT BY CALLING 1-800-624-3270 (WITHIN MONTANA ONLY) OR 1-406-586-4364, OR BY WRITING TO P.O. BOX 1389, BOZEMAN, MT 59771-1389.

INTERLOCUTORY DECREE
MILK RIVER, BELOW WHITEWATER INCLUDING PORCUPINE CREEK
BASIN 400
ABSTRACT OF WATER RIGHT CLAIM

IMPORTANT NOTICE

YOUR WATER RIGHT AS SHOWN ON THIS ABSTRACT MAY HAVE CHANGES FROM YOUR WATER RIGHT AS CLAIMED OR AMENDED. AN ASTERISK (*) HAS BEEN PLACED NEXT TO EACH ITEM CHANGED BY THE MONTANA WATER COURT OR BY THE DEPARTMENT OF NATURAL RESOURCES AND CONSERVATION (DNRC) DURING THE PREPARATION OF THIS INTERLOCUTORY DECREE. THESE CHANGES ARE AUTHORIZED BY THE MONTANA SUPREME COURT WATER RIGHT CLAIMS EXAMINATION RULES OR BY ORDER OF THE WATER COURT.

OBJECTIONS MAY BE FILED ACCORDING TO THE PROCEDURES OUTLINED IN THE DOCUMENT ENTITLED "NOTICE OF ENTRY OF INTERLOCUTORY DECREE AND NOTICE OF AVAILABILITY."

Water Right Number: 400 30143299 STATEMENT OF CLAIM

Version: 1 -- ORIGINAL RIGHT

Status: ACTIVE

Owners: USA (DEPT OF INTERIOR BUREAU OF LAND MGMT)
5001 SOUTHGATE DR
BILLINGS, MT 59101-4669

Priority Date: JULY 11, 1935

Type of Historical Right: USE

Purpose (Use): STOCK

***Flow Rate:** A SPECIFIC FLOW RATE HAS NOT BEEN DECREED BECAUSE THIS USE CONSISTS OF STOCK DRINKING DIRECTLY FROM THE SOURCE, OR FROM A DITCH SYSTEM. THE FLOW RATE IS LIMITED TO THE MINIMUM AMOUNT HISTORICALLY NECESSARY TO SUSTAIN THIS PURPOSE.

***Volume:** THIS RIGHT INCLUDES THE AMOUNT OF WATER CONSUMPTIVELY USED FOR STOCKWATERING PURPOSES AT THE RATE OF 30 GALLONS PER DAY PER ANIMAL UNIT. ANIMAL UNITS SHALL BE BASED ON REASONABLE CARRYING CAPACITY AND HISTORICAL USE OF THE AREA SERVICED BY THIS WATER SOURCE.

Source Name: PORCUPINE CREEK

Source Type: SURFACE WATER

Point of Diversion and Means of Diversion:

<u>ID</u>	<u>Govt Lot</u>	<u>Qtr</u>	<u>Sec</u>	<u>Twp</u>	<u>Rge</u>	<u>County</u>
1		SESE	8	29N	41E	VALLEY

Period of Diversion: JANUARY 1 TO DECEMBER 31

Diversion Means: LIVESTOCK DIRECT FROM SOURCE

2	1		8	29N	41E	VALLEY
---	---	--	---	-----	-----	--------

Period of Diversion: JANUARY 1 TO DECEMBER 31

Diversion Means: LIVESTOCK DIRECT FROM SOURCE

3 3 9 29N 41E VALLEY

Period of Diversion: JANUARY 1 TO DECEMBER 31

Diversion Means: LIVESTOCK DIRECT FROM SOURCE

4 4 9 29N 41E VALLEY

Period of Diversion: JANUARY 1 TO DECEMBER 31

Diversion Means: LIVESTOCK DIRECT FROM SOURCE

Period of Use: JANUARY 1 TO DECEMBER 31

Place of Use:

<u>ID</u>	<u>Acres</u>	<u>Govt Lot</u>	<u>Qtr Sec</u>	<u>Sec</u>	<u>Twp</u>	<u>Rge</u>	<u>County</u>
1			SESE	8	29N	41E	VALLEY
2		1		8	29N	41E	VALLEY
3		3		9	29N	41E	VALLEY
4		4		9	29N	41E	VALLEY

Remarks:

BLM FILED ELECTRONIC CLAIMS. THIS CLAIM REFERENCES BLM CLAIM ID BLM3941 AND GRAZING ALLOTMENT MT14125.

THE FOLLOWING ISSUES WERE IDENTIFIED BY THE DNRC DURING ITS EXAMINATION OF THIS WATER RIGHT CLAIM.

THIS CLAIM NUMBER WAS NOT INCLUDED IN THE BASIN 400 DECREE ISSUED 05/24/1995.

A BETTER UNDERSTANDING OF YOUR CLAIMED WATER RIGHT CAN BE OBTAINED BY COMPARING YOUR RIGHT WITH OTHER CLAIMS IN THE BASIN. FOR EXAMPLE, COMPARE PRIORITY DATES, FLOW RATES, VOLUMES, OR ACRES IRRIGATED. ALSO, YOUR WATER RIGHT MAY BE SUBJECT TO WATER RIGHTS IN ADJOINING SUBBASINS OR BASINS AS WELL AS BEING SUBJECT TO OTHER RIGHTS ON YOUR SOURCE OF SUPPLY. FINALLY, YOUR WATER RIGHT MAY BE SUBJECT TO INDIAN RESERVED AND FEDERAL RESERVED WATER RIGHTS.

COMPLETE DETAILS REGARDING THE DNRC PREPARATION OF THIS INTERLOCUTORY DECREE AND RELATED MATERIALS CAN BE REVIEWED AT THE OFFICE LOCATIONS IDENTIFIED IN THE DOCUMENT ENTITLED "NOTICE OF ENTRY OF INTERLOCUTORY DECREE AND NOTICE OF AVAILABILITY."

SEE GENERAL FINDINGS OF FACT AND CONCLUSIONS OF LAW FOR FURTHER EXPLANATION OF YOUR CLAIMED WATER RIGHT. THESE FINDINGS CAN BE FOUND AS INDICATED IN THE DOCUMENT ENTITLED "NOTICE OF ENTRY OF INTERLOCUTORY DECREE AND NOTICE OF AVAILABILITY." IF YOU NEED OBJECTION FORMS, OR HAVE QUESTIONS ABOUT WATER COURT PROCEDURES OR CHANGES TO YOUR RIGHT, YOU CAN CONTACT THE WATER COURT BY CALLING 1-800-624-3270 (WITHIN MONTANA ONLY) OR 1-406-586-4364, OR BY WRITING TO P.O. BOX 1389, BOZEMAN, MT 59771-1389.

INTERLOCUTORY DECREE
MILK RIVER, BELOW WHITEWATER INCLUDING PORCUPINE CREEK
BASIN 400
ABSTRACT OF WATER RIGHT CLAIM

IMPORTANT NOTICE

YOUR WATER RIGHT AS SHOWN ON THIS ABSTRACT MAY HAVE CHANGES FROM YOUR WATER RIGHT AS CLAIMED OR AMENDED. AN ASTERISK (*) HAS BEEN PLACED NEXT TO EACH ITEM CHANGED BY THE MONTANA WATER COURT OR BY THE DEPARTMENT OF NATURAL RESOURCES AND CONSERVATION (DNRC) DURING THE PREPARATION OF THIS INTERLOCUTORY DECREE. THESE CHANGES ARE AUTHORIZED BY THE MONTANA SUPREME COURT WATER RIGHT CLAIMS EXAMINATION RULES OR BY ORDER OF THE WATER COURT.

OBJECTIONS MAY BE FILED ACCORDING TO THE PROCEDURES OUTLINED IN THE DOCUMENT ENTITLED "NOTICE OF ENTRY OF INTERLOCUTORY DECREE AND NOTICE OF AVAILABILITY."

Water Right Number: 400 30143300 STATEMENT OF CLAIM

Version: 1 -- ORIGINAL RIGHT

Status: ACTIVE

Owners: USA (DEPT OF INTERIOR BUREAU OF LAND MGMT)
5001 SOUTHGATE DR
BILLINGS, MT 59101-4669

Priority Date: JULY 11, 1935

Type of Historical Right: USE

Purpose (Use): STOCK

***Flow Rate:** A SPECIFIC FLOW RATE HAS NOT BEEN DECREED BECAUSE THIS USE CONSISTS OF STOCK DRINKING DIRECTLY FROM THE SOURCE, OR FROM A DITCH SYSTEM. THE FLOW RATE IS LIMITED TO THE MINIMUM AMOUNT HISTORICALLY NECESSARY TO SUSTAIN THIS PURPOSE.

***Volume:** THIS RIGHT INCLUDES THE AMOUNT OF WATER CONSUMPTIVELY USED FOR STOCKWATERING PURPOSES AT THE RATE OF 30 GALLONS PER DAY PER ANIMAL UNIT. ANIMAL UNITS SHALL BE BASED ON REASONABLE CARRYING CAPACITY AND HISTORICAL USE OF THE AREA SERVICED BY THIS WATER SOURCE.

Source Name: POT HOLE COULEE

Source Type: SURFACE WATER

Point of Diversion and Means of Diversion:

<u>ID</u>	<u>Govt Lot</u>	<u>Qtr</u>	<u>Sec</u>	<u>Twp</u>	<u>Rge</u>	<u>County</u>
1		SWSW	15	28N	36E	VALLEY

Period of Diversion: JANUARY 1 TO DECEMBER 31

Diversion Means: LIVESTOCK DIRECT FROM SOURCE

2		SESW	16	28N	36E	VALLEY
---	--	------	----	-----	-----	--------

Period of Diversion: JANUARY 1 TO DECEMBER 31

Diversion Means: LIVESTOCK DIRECT FROM SOURCE

3	SWSW	16	28N	36E	VALLEY
Period of Diversion: JANUARY 1 TO DECEMBER 31					
Diversion Means: LIVESTOCK DIRECT FROM SOURCE					
4	NESW	17	28N	36E	VALLEY
Period of Diversion: JANUARY 1 TO DECEMBER 31					
Diversion Means: LIVESTOCK DIRECT FROM SOURCE					
5	NWSE	17	28N	36E	VALLEY
Period of Diversion: JANUARY 1 TO DECEMBER 31					
Diversion Means: LIVESTOCK DIRECT FROM SOURCE					
6	SESE	17	28N	36E	VALLEY
Period of Diversion: JANUARY 1 TO DECEMBER 31					
Diversion Means: LIVESTOCK DIRECT FROM SOURCE					
7	SWSE	17	28N	36E	VALLEY
Period of Diversion: JANUARY 1 TO DECEMBER 31					
Diversion Means: LIVESTOCK DIRECT FROM SOURCE					

Period of Use: JANUARY 1 TO DECEMBER 31

Place of Use:

<u>ID</u>	<u>Acres</u>	<u>Govt Lot</u>	<u>Qtr Sec</u>	<u>Sec</u>	<u>Twp</u>	<u>Rge</u>	<u>County</u>
1			SWSW	15	28N	36E	VALLEY
2			SESW	16	28N	36E	VALLEY
3			SWSW	16	28N	36E	VALLEY
4			NESW	17	28N	36E	VALLEY
5			NWSE	17	28N	36E	VALLEY
6			SESE	17	28N	36E	VALLEY
7			SWSE	17	28N	36E	VALLEY

Remarks:

BLM FILED ELECTRONIC CLAIMS. THIS CLAIM REFERENCES BLM CLAIM ID BLM3942 AND GRAZING ALLOTMENT MT04551.

THE FOLLOWING ISSUES WERE IDENTIFIED BY THE DNRC DURING ITS EXAMINATION OF THIS WATER RIGHT CLAIM.
 THIS CLAIM NUMBER WAS NOT INCLUDED IN THE BASIN 40O DECREE ISSUED 05/24/1995.

A BETTER UNDERSTANDING OF YOUR CLAIMED WATER RIGHT CAN BE OBTAINED BY COMPARING YOUR RIGHT WITH OTHER CLAIMS IN THE BASIN. FOR EXAMPLE, COMPARE PRIORITY DATES, FLOW RATES, VOLUMES, OR ACRES IRRIGATED. ALSO, YOUR WATER RIGHT MAY BE SUBJECT TO WATER RIGHTS IN ADJOINING SUBBASINS OR BASINS AS WELL AS BEING SUBJECT TO OTHER RIGHTS ON YOUR SOURCE OF SUPPLY. FINALLY, YOUR WATER RIGHT MAY BE SUBJECT TO INDIAN RESERVED AND FEDERAL RESERVED WATER RIGHTS.

COMPLETE DETAILS REGARDING THE DNRC PREPARATION OF THIS INTERLOCUTORY DECREE AND RELATED MATERIALS CAN BE REVIEWED AT THE OFFICE LOCATIONS IDENTIFIED IN THE DOCUMENT ENTITLED "NOTICE OF ENTRY OF INTERLOCUTORY DECREE AND NOTICE OF AVAILABILITY."

SEE GENERAL FINDINGS OF FACT AND CONCLUSIONS OF LAW FOR FURTHER EXPLANATION OF YOUR CLAIMED WATER RIGHT. THESE FINDINGS CAN BE FOUND AS INDICATED IN THE DOCUMENT ENTITLED "NOTICE OF ENTRY OF INTERLOCUTORY DECREE AND NOTICE OF AVAILABILITY." IF YOU NEED OBJECTION FORMS, OR HAVE QUESTIONS ABOUT WATER COURT PROCEDURES OR CHANGES TO YOUR RIGHT, YOU CAN CONTACT THE WATER COURT BY CALLING 1-800-624-3270 (WITHIN MONTANA ONLY) OR 1-406-586-4364, OR BY WRITING TO P.O. BOX 1389, BOZEMAN, MT 59771-1389.

INTERLOCUTORY DECREE
MILK RIVER, BELOW WHITEWATER INCLUDING PORCUPINE CREEK
BASIN 400
ABSTRACT OF WATER RIGHT CLAIM

IMPORTANT NOTICE

YOUR WATER RIGHT AS SHOWN ON THIS ABSTRACT MAY HAVE CHANGES FROM YOUR WATER RIGHT AS CLAIMED OR AMENDED. AN ASTERISK (*) HAS BEEN PLACED NEXT TO EACH ITEM CHANGED BY THE MONTANA WATER COURT OR BY THE DEPARTMENT OF NATURAL RESOURCES AND CONSERVATION (DNRC) DURING THE PREPARATION OF THIS INTERLOCUTORY DECREE. THESE CHANGES ARE AUTHORIZED BY THE MONTANA SUPREME COURT WATER RIGHT CLAIMS EXAMINATION RULES OR BY ORDER OF THE WATER COURT.

OBJECTIONS MAY BE FILED ACCORDING TO THE PROCEDURES OUTLINED IN THE DOCUMENT ENTITLED "NOTICE OF ENTRY OF INTERLOCUTORY DECREE AND NOTICE OF AVAILABILITY."

Water Right Number: 400 30143301 STATEMENT OF CLAIM

Version: 1 -- ORIGINAL RIGHT

Status: ACTIVE

Owners: USA (DEPT OF INTERIOR BUREAU OF LAND MGMT)
5001 SOUTHGATE DR
BILLINGS, MT 59101-4669

Priority Date: JULY 11, 1935

Type of Historical Right: USE

Purpose (Use): STOCK

***Flow Rate:** A SPECIFIC FLOW RATE HAS NOT BEEN DECREED BECAUSE THIS USE CONSISTS OF STOCK DRINKING DIRECTLY FROM THE SOURCE, OR FROM A DITCH SYSTEM. THE FLOW RATE IS LIMITED TO THE MINIMUM AMOUNT HISTORICALLY NECESSARY TO SUSTAIN THIS PURPOSE.

***Volume:** THIS RIGHT INCLUDES THE AMOUNT OF WATER CONSUMPTIVELY USED FOR STOCKWATERING PURPOSES AT THE RATE OF 30 GALLONS PER DAY PER ANIMAL UNIT. ANIMAL UNITS SHALL BE BASED ON REASONABLE CARRYING CAPACITY AND HISTORICAL USE OF THE AREA SERVICED BY THIS WATER SOURCE.

Source Name: ROOSEVELT COULEE

Source Type: SURFACE WATER

Point of Diversion and Means of Diversion:

<u>ID</u>	<u>Govt Lot</u>	<u>Qtr</u>	<u>Sec</u>	<u>Twp</u>	<u>Rge</u>	<u>County</u>
1		NESW	4	24N	37E	VALLEY

Period of Diversion: JANUARY 1 TO DECEMBER 31

Diversion Means: LIVESTOCK DIRECT FROM SOURCE

2		NWSE	4	24N	37E	VALLEY
---	--	------	---	-----	-----	--------

Period of Diversion: JANUARY 1 TO DECEMBER 31

Diversion Means: LIVESTOCK DIRECT FROM SOURCE

3 NWSE 32 25N 37E VALLEY

Period of Diversion: JANUARY 1 TO DECEMBER 31

Diversion Means: LIVESTOCK DIRECT FROM SOURCE

Period of Use: JANUARY 1 TO DECEMBER 31

Place of Use:

<u>ID</u>	<u>Acres</u>	<u>Govt Lot</u>	<u>Qtr Sec</u>	<u>Sec</u>	<u>Twp</u>	<u>Rge</u>	<u>County</u>
1			NESW	4	24N	37E	VALLEY
2			NWSE	4	24N	37E	VALLEY
3			NWSE	32	25N	37E	VALLEY

Remarks:

BLM FILED ELECTRONIC CLAIMS. THIS CLAIM REFERENCES BLM CLAIM ID BLM3943 AND GRAZING ALLOTMENT MT04590.

THE FOLLOWING ISSUES WERE IDENTIFIED BY THE DNRC DURING ITS EXAMINATION OF THIS WATER RIGHT CLAIM.

THIS CLAIM NUMBER WAS NOT INCLUDED IN THE BASIN 400 DECREE ISSUED 05/24/1995.

A BETTER UNDERSTANDING OF YOUR CLAIMED WATER RIGHT CAN BE OBTAINED BY COMPARING YOUR RIGHT WITH OTHER CLAIMS IN THE BASIN. FOR EXAMPLE, COMPARE PRIORITY DATES, FLOW RATES, VOLUMES, OR ACRES IRRIGATED. ALSO, YOUR WATER RIGHT MAY BE SUBJECT TO WATER RIGHTS IN ADJOINING SUBBASINS OR BASINS AS WELL AS BEING SUBJECT TO OTHER RIGHTS ON YOUR SOURCE OF SUPPLY. FINALLY, YOUR WATER RIGHT MAY BE SUBJECT TO INDIAN RESERVED AND FEDERAL RESERVED WATER RIGHTS.

COMPLETE DETAILS REGARDING THE DNRC PREPARATION OF THIS INTERLOCUTORY DECREE AND RELATED MATERIALS CAN BE REVIEWED AT THE OFFICE LOCATIONS IDENTIFIED IN THE DOCUMENT ENTITLED "NOTICE OF ENTRY OF INTERLOCUTORY DECREE AND NOTICE OF AVAILABILITY."

SEE GENERAL FINDINGS OF FACT AND CONCLUSIONS OF LAW FOR FURTHER EXPLANATION OF YOUR CLAIMED WATER RIGHT. THESE FINDINGS CAN BE FOUND AS INDICATED IN THE DOCUMENT ENTITLED "NOTICE OF ENTRY OF INTERLOCUTORY DECREE AND NOTICE OF AVAILABILITY." IF YOU NEED OBJECTION FORMS, OR HAVE QUESTIONS ABOUT WATER COURT PROCEDURES OR CHANGES TO YOUR RIGHT, YOU CAN CONTACT THE WATER COURT BY CALLING 1-800-624-3270 (WITHIN MONTANA ONLY) OR 1-406-586-4364, OR BY WRITING TO P.O. BOX 1389, BOZEMAN, MT 59771-1389.

INTERLOCUTORY DECREE
MILK RIVER, BELOW WHITEWATER INCLUDING PORCUPINE CREEK
BASIN 400
ABSTRACT OF WATER RIGHT CLAIM

IMPORTANT NOTICE

YOUR WATER RIGHT AS SHOWN ON THIS ABSTRACT MAY HAVE CHANGES FROM YOUR WATER RIGHT AS CLAIMED OR AMENDED. AN ASTERISK (*) HAS BEEN PLACED NEXT TO EACH ITEM CHANGED BY THE MONTANA WATER COURT OR BY THE DEPARTMENT OF NATURAL RESOURCES AND CONSERVATION (DNRC) DURING THE PREPARATION OF THIS INTERLOCUTORY DECREE. THESE CHANGES ARE AUTHORIZED BY THE MONTANA SUPREME COURT WATER RIGHT CLAIMS EXAMINATION RULES OR BY ORDER OF THE WATER COURT.

OBJECTIONS MAY BE FILED ACCORDING TO THE PROCEDURES OUTLINED IN THE DOCUMENT ENTITLED "NOTICE OF ENTRY OF INTERLOCUTORY DECREE AND NOTICE OF AVAILABILITY."

Water Right Number: 400 30143302 STATEMENT OF CLAIM

Version: 1 -- ORIGINAL RIGHT

Status: ACTIVE

Owners: USA (DEPT OF INTERIOR BUREAU OF LAND MGMT)
5001 SOUTHGATE DR
BILLINGS, MT 59101-4669

Priority Date: JULY 11, 1935

Type of Historical Right: USE

Purpose (Use): STOCK

***Flow Rate:** A SPECIFIC FLOW RATE HAS NOT BEEN DECREED BECAUSE THIS USE CONSISTS OF STOCK DRINKING DIRECTLY FROM THE SOURCE, OR FROM A DITCH SYSTEM. THE FLOW RATE IS LIMITED TO THE MINIMUM AMOUNT HISTORICALLY NECESSARY TO SUSTAIN THIS PURPOSE.

***Volume:** THIS RIGHT INCLUDES THE AMOUNT OF WATER CONSUMPTIVELY USED FOR STOCKWATERING PURPOSES AT THE RATE OF 30 GALLONS PER DAY PER ANIMAL UNIT. ANIMAL UNITS SHALL BE BASED ON REASONABLE CARRYING CAPACITY AND HISTORICAL USE OF THE AREA SERVICED BY THIS WATER SOURCE.

Source Name: SAGE HEN CREEK

Source Type: SURFACE WATER

***Point of Diversion and Means of Diversion:**

<u>ID</u>	<u>Govt Lot</u>	<u>Qtr Sec</u>	<u>Sec</u>	<u>Twp</u>	<u>Rge</u>	<u>County</u>
1		NWNWSE	12	27N	37E	VALLEY

Period of Diversion: JANUARY 1 TO DECEMBER 31

Diversion Means: LIVESTOCK DIRECT FROM SOURCE

2		SENW	12	27N	37E	VALLEY
---	--	------	----	-----	-----	--------

Period of Diversion: JANUARY 1 TO DECEMBER 31

Diversion Means: LIVESTOCK DIRECT FROM SOURCE

3 SWNE 12 27N 37E VALLEY

Period of Diversion: JANUARY 1 TO DECEMBER 31

Diversion Means: LIVESTOCK DIRECT FROM SOURCE

4 SWNW 12 27N 37E VALLEY

Period of Diversion: JANUARY 1 TO DECEMBER 31

Diversion Means: LIVESTOCK DIRECT FROM SOURCE

Period of Use: JANUARY 1 TO DECEMBER 31

*Place of Use:

<u>ID</u>	<u>Acres</u>	<u>Govt Lot</u>	<u>Qtr Sec</u>	<u>Sec</u>	<u>Twp</u>	<u>Rge</u>	<u>County</u>
1			NWNWSE	12	27N	37E	VALLEY
2			SENW	12	27N	37E	VALLEY
3			SWNE	12	27N	37E	VALLEY
4			SWNW	12	27N	37E	VALLEY

Remarks:

BLM FILED ELECTRONIC CLAIMS. THIS CLAIM REFERENCES BLM CLAIM ID BLM3944 AND GRAZING ALLOTMENT MT01195.

THE FOLLOWING ISSUES WERE IDENTIFIED BY THE DNRC DURING ITS EXAMINATION OF THIS WATER RIGHT CLAIM.

THIS CLAIM NUMBER WAS NOT INCLUDED IN THE BASIN 400 DECREE ISSUED 05/24/1995.

A BETTER UNDERSTANDING OF YOUR CLAIMED WATER RIGHT CAN BE OBTAINED BY COMPARING YOUR RIGHT WITH OTHER CLAIMS IN THE BASIN. FOR EXAMPLE, COMPARE PRIORITY DATES, FLOW RATES, VOLUMES, OR ACRES IRRIGATED. ALSO, YOUR WATER RIGHT MAY BE SUBJECT TO WATER RIGHTS IN ADJOINING SUBBASINS OR BASINS AS WELL AS BEING SUBJECT TO OTHER RIGHTS ON YOUR SOURCE OF SUPPLY. FINALLY, YOUR WATER RIGHT MAY BE SUBJECT TO INDIAN RESERVED AND FEDERAL RESERVED WATER RIGHTS.

COMPLETE DETAILS REGARDING THE DNRC PREPARATION OF THIS INTERLOCUTORY DECREE AND RELATED MATERIALS CAN BE REVIEWED AT THE OFFICE LOCATIONS IDENTIFIED IN THE DOCUMENT ENTITLED "NOTICE OF ENTRY OF INTERLOCUTORY DECREE AND NOTICE OF AVAILABILITY."

SEE GENERAL FINDINGS OF FACT AND CONCLUSIONS OF LAW FOR FURTHER EXPLANATION OF YOUR CLAIMED WATER RIGHT. THESE FINDINGS CAN BE FOUND AS INDICATED IN THE DOCUMENT ENTITLED "NOTICE OF ENTRY OF INTERLOCUTORY DECREE AND NOTICE OF AVAILABILITY." IF YOU NEED OBJECTION FORMS, OR HAVE QUESTIONS ABOUT WATER COURT PROCEDURES OR CHANGES TO YOUR RIGHT, YOU CAN CONTACT THE WATER COURT BY CALLING 1-800-624-3270 (WITHIN MONTANA ONLY) OR 1-406-586-4364, OR BY WRITING TO P.O. BOX 1389, BOZEMAN, MT 59771-1389.

INTERLOCUTORY DECREE
MILK RIVER, BELOW WHITEWATER INCLUDING PORCUPINE CREEK
BASIN 400
ABSTRACT OF WATER RIGHT CLAIM

IMPORTANT NOTICE

YOUR WATER RIGHT AS SHOWN ON THIS ABSTRACT MAY HAVE CHANGES FROM YOUR WATER RIGHT AS CLAIMED OR AMENDED. AN ASTERISK (*) HAS BEEN PLACED NEXT TO EACH ITEM CHANGED BY THE MONTANA WATER COURT OR BY THE DEPARTMENT OF NATURAL RESOURCES AND CONSERVATION (DNRC) DURING THE PREPARATION OF THIS INTERLOCUTORY DECREE. THESE CHANGES ARE AUTHORIZED BY THE MONTANA SUPREME COURT WATER RIGHT CLAIMS EXAMINATION RULES OR BY ORDER OF THE WATER COURT.

OBJECTIONS MAY BE FILED ACCORDING TO THE PROCEDURES OUTLINED IN THE DOCUMENT ENTITLED "NOTICE OF ENTRY OF INTERLOCUTORY DECREE AND NOTICE OF AVAILABILITY."

Water Right Number: 400 30143303 STATEMENT OF CLAIM
Version: 1 -- ORIGINAL RIGHT
Status: ACTIVE

Owners: USA (DEPT OF INTERIOR BUREAU OF LAND MGMT)
5001 SOUTHGATE DR
BILLINGS, MT 59101-4669

Priority Date: JULY 11, 1935

Type of Historical Right: USE

Purpose (Use): STOCK

***Flow Rate:** A SPECIFIC FLOW RATE HAS NOT BEEN DECREED BECAUSE THIS USE CONSISTS OF STOCK DRINKING DIRECTLY FROM THE SOURCE, OR FROM A DITCH SYSTEM. THE FLOW RATE IS LIMITED TO THE MINIMUM AMOUNT HISTORICALLY NECESSARY TO SUSTAIN THIS PURPOSE.

***Volume:** THIS RIGHT INCLUDES THE AMOUNT OF WATER CONSUMPTIVELY USED FOR STOCKWATERING PURPOSES AT THE RATE OF 30 GALLONS PER DAY PER ANIMAL UNIT. ANIMAL UNITS SHALL BE BASED ON REASONABLE CARRYING CAPACITY AND HISTORICAL USE OF THE AREA SERVICED BY THIS WATER SOURCE.

Source Name: SAGE HEN CREEK
Source Type: SURFACE WATER

Point of Diversion and Means of Diversion:

<u>ID</u>	<u>Govt Lot</u>	<u>Qtr Sec</u>	<u>Sec</u>	<u>Twp</u>	<u>Rge</u>	<u>County</u>
1		NESE	12	27N	37E	VALLEY

Period of Diversion: JANUARY 1 TO DECEMBER 31

Diversion Means: LIVESTOCK DIRECT FROM SOURCE

2		NESW	12	27N	37E	VALLEY
---	--	------	----	-----	-----	--------

Period of Diversion: JANUARY 1 TO DECEMBER 31

Diversion Means: LIVESTOCK DIRECT FROM SOURCE

3	NWSE	12	27N	37E	VALLEY
Period of Diversion:	JANUARY 1 TO DECEMBER 31				
Diversion Means:	LIVESTOCK DIRECT FROM SOURCE				
4	SESE	12	27N	37E	VALLEY
Period of Diversion:	JANUARY 1 TO DECEMBER 31				
Diversion Means:	LIVESTOCK DIRECT FROM SOURCE				
5	NENE	13	27N	37E	VALLEY
Period of Diversion:	JANUARY 1 TO DECEMBER 31				
Diversion Means:	LIVESTOCK DIRECT FROM SOURCE				
6	4	7	27N	38E	VALLEY
Period of Diversion:	JANUARY 1 TO DECEMBER 31				
Diversion Means:	LIVESTOCK DIRECT FROM SOURCE				
7	SESW	17	27N	38E	VALLEY
Period of Diversion:	JANUARY 1 TO DECEMBER 31				
Diversion Means:	LIVESTOCK DIRECT FROM SOURCE				
8	SWSE	17	27N	38E	VALLEY
Period of Diversion:	JANUARY 1 TO DECEMBER 31				
Diversion Means:	LIVESTOCK DIRECT FROM SOURCE				
9	SWSW	17	27N	38E	VALLEY
Period of Diversion:	JANUARY 1 TO DECEMBER 31				
Diversion Means:	LIVESTOCK DIRECT FROM SOURCE				
10	NESW	18	27N	38E	VALLEY
Period of Diversion:	JANUARY 1 TO DECEMBER 31				
Diversion Means:	LIVESTOCK DIRECT FROM SOURCE				
11	NWSE	18	27N	38E	VALLEY
Period of Diversion:	JANUARY 1 TO DECEMBER 31				
Diversion Means:	LIVESTOCK DIRECT FROM SOURCE				
12	SESW	18	27N	38E	VALLEY
Period of Diversion:	JANUARY 1 TO DECEMBER 31				
Diversion Means:	LIVESTOCK DIRECT FROM SOURCE				
13	SESE	18	27N	38E	VALLEY
Period of Diversion:	JANUARY 1 TO DECEMBER 31				
Diversion Means:	LIVESTOCK DIRECT FROM SOURCE				
14	SWSE	18	27N	38E	VALLEY
Period of Diversion:	JANUARY 1 TO DECEMBER 31				
Diversion Means:	LIVESTOCK DIRECT FROM SOURCE				
15	1	18	27N	38E	VALLEY
Period of Diversion:	JANUARY 1 TO DECEMBER 31				

	Diversion Means:	LIVESTOCK DIRECT FROM SOURCE				
16		2	18	27N	38E	VALLEY
	Period of Diversion:	JANUARY 1 TO DECEMBER 31				
	Diversion Means:	LIVESTOCK DIRECT FROM SOURCE				
17		NENE	20	27N	38E	VALLEY
	Period of Diversion:	JANUARY 1 TO DECEMBER 31				
	Diversion Means:	LIVESTOCK DIRECT FROM SOURCE				
18		NENW	20	27N	38E	VALLEY
	Period of Diversion:	JANUARY 1 TO DECEMBER 31				
	Diversion Means:	LIVESTOCK DIRECT FROM SOURCE				
19		NWNE	20	27N	38E	VALLEY
	Period of Diversion:	JANUARY 1 TO DECEMBER 31				
	Diversion Means:	LIVESTOCK DIRECT FROM SOURCE				
20		NESE	21	27N	38E	VALLEY
	Period of Diversion:	JANUARY 1 TO DECEMBER 31				
	Diversion Means:	LIVESTOCK DIRECT FROM SOURCE				
21		NWNW	21	27N	38E	VALLEY
	Period of Diversion:	JANUARY 1 TO DECEMBER 31				
	Diversion Means:	LIVESTOCK DIRECT FROM SOURCE				
22		NWSE	21	27N	38E	VALLEY
	Period of Diversion:	JANUARY 1 TO DECEMBER 31				
	Diversion Means:	LIVESTOCK DIRECT FROM SOURCE				
23		SENW	21	27N	38E	VALLEY
	Period of Diversion:	JANUARY 1 TO DECEMBER 31				
	Diversion Means:	LIVESTOCK DIRECT FROM SOURCE				
24		SESE	21	27N	38E	VALLEY
	Period of Diversion:	JANUARY 1 TO DECEMBER 31				
	Diversion Means:	LIVESTOCK DIRECT FROM SOURCE				
25		SWNE	21	27N	38E	VALLEY
	Period of Diversion:	JANUARY 1 TO DECEMBER 31				
	Diversion Means:	LIVESTOCK DIRECT FROM SOURCE				
26		SWNW	21	27N	38E	VALLEY
	Period of Diversion:	JANUARY 1 TO DECEMBER 31				
	Diversion Means:	LIVESTOCK DIRECT FROM SOURCE				
27		SESE	22	27N	38E	VALLEY
	Period of Diversion:	JANUARY 1 TO DECEMBER 31				
	Diversion Means:	LIVESTOCK DIRECT FROM SOURCE				
28		SESW	22	27N	38E	VALLEY

	Period of Diversion:	JANUARY 1 TO DECEMBER 31				
	Diversion Means:	LIVESTOCK DIRECT FROM SOURCE				
29		SWSE	22	27N	38E	VALLEY
	Period of Diversion:	JANUARY 1 TO DECEMBER 31				
	Diversion Means:	LIVESTOCK DIRECT FROM SOURCE				
30		SWSW	22	27N	38E	VALLEY
	Period of Diversion:	JANUARY 1 TO DECEMBER 31				
	Diversion Means:	LIVESTOCK DIRECT FROM SOURCE				
31		SESW	25	27N	38E	VALLEY
	Period of Diversion:	JANUARY 1 TO DECEMBER 31				
	Diversion Means:	LIVESTOCK DIRECT FROM SOURCE				
32		SWSW	25	27N	38E	VALLEY
	Period of Diversion:	JANUARY 1 TO DECEMBER 31				
	Diversion Means:	LIVESTOCK DIRECT FROM SOURCE				
33		NESW	26	27N	38E	VALLEY
	Period of Diversion:	JANUARY 1 TO DECEMBER 31				
	Diversion Means:	LIVESTOCK DIRECT FROM SOURCE				
34		NWSE	26	27N	38E	VALLEY
	Period of Diversion:	JANUARY 1 TO DECEMBER 31				
	Diversion Means:	LIVESTOCK DIRECT FROM SOURCE				
35		SENW	26	27N	38E	VALLEY
	Period of Diversion:	JANUARY 1 TO DECEMBER 31				
	Diversion Means:	LIVESTOCK DIRECT FROM SOURCE				
36		SESE	26	27N	38E	VALLEY
	Period of Diversion:	JANUARY 1 TO DECEMBER 31				
	Diversion Means:	LIVESTOCK DIRECT FROM SOURCE				
37		SWNW	26	27N	38E	VALLEY
	Period of Diversion:	JANUARY 1 TO DECEMBER 31				
	Diversion Means:	LIVESTOCK DIRECT FROM SOURCE				
38		SWSE	26	27N	38E	VALLEY
	Period of Diversion:	JANUARY 1 TO DECEMBER 31				
	Diversion Means:	LIVESTOCK DIRECT FROM SOURCE				
39		NENE	27	27N	38E	VALLEY
	Period of Diversion:	JANUARY 1 TO DECEMBER 31				
	Diversion Means:	LIVESTOCK DIRECT FROM SOURCE				
40		NWNE	27	27N	38E	VALLEY
	Period of Diversion:	JANUARY 1 TO DECEMBER 31				
	Diversion Means:	LIVESTOCK DIRECT FROM SOURCE				

Place of Use:

<u>ID</u>	<u>Acres</u>	<u>Govt Lot</u>	<u>Qtr Sec</u>	<u>Sec</u>	<u>Twp</u>	<u>Rge</u>	<u>County</u>
1			NESE	12	27N	37E	VALLEY
2			NESW	12	27N	37E	VALLEY
3			NWSE	12	27N	37E	VALLEY
4			SESE	12	27N	37E	VALLEY
5			NENE	13	27N	37E	VALLEY
6		4		7	27N	38E	VALLEY
7			SESW	17	27N	38E	VALLEY
8			SWSE	17	27N	38E	VALLEY
9			SWSW	17	27N	38E	VALLEY
10			NESW	18	27N	38E	VALLEY
11			NWSE	18	27N	38E	VALLEY
12			SESW	18	27N	38E	VALLEY
13			SESE	18	27N	38E	VALLEY
14			SWSE	18	27N	38E	VALLEY
15		1		18	27N	38E	VALLEY
16		2		18	27N	38E	VALLEY
17			NENE	20	27N	38E	VALLEY
18			NENW	20	27N	38E	VALLEY
19			NWNE	20	27N	38E	VALLEY
20			NESE	21	27N	38E	VALLEY
21			NWNW	21	27N	38E	VALLEY
22			NWSE	21	27N	38E	VALLEY
23			SESW	21	27N	38E	VALLEY
24			SESE	21	27N	38E	VALLEY
25			SWNE	21	27N	38E	VALLEY
26			SWNW	21	27N	38E	VALLEY
27			SESE	22	27N	38E	VALLEY
28			SESW	22	27N	38E	VALLEY
29			SWSE	22	27N	38E	VALLEY
30			SWSW	22	27N	38E	VALLEY
31			SESW	25	27N	38E	VALLEY
32			SWSW	25	27N	38E	VALLEY
33			NESW	26	27N	38E	VALLEY
34			NWSE	26	27N	38E	VALLEY
35			SESW	26	27N	38E	VALLEY
36			SESE	26	27N	38E	VALLEY
37			SWNW	26	27N	38E	VALLEY
38			SWSE	26	27N	38E	VALLEY
39			NENE	27	27N	38E	VALLEY
40			NWNE	27	27N	38E	VALLEY
41			NESW	31	27N	39E	VALLEY
42			SESW	31	27N	39E	VALLEY
43		2		31	27N	39E	VALLEY

Remarks:

BLM FILED ELECTRONIC CLAIMS. THIS CLAIM REFERENCES BLM CLAIM ID BLM3945 AND GRAZING ALLOTMENT MT04574.

THE FOLLOWING ISSUES WERE IDENTIFIED BY THE DNRC DURING ITS EXAMINATION OF THIS WATER RIGHT CLAIM.

THIS CLAIM NUMBER WAS NOT INCLUDED IN THE BASIN 400 DECREE ISSUED 05/24/1995.

A BETTER UNDERSTANDING OF YOUR CLAIMED WATER RIGHT CAN BE OBTAINED BY COMPARING YOUR RIGHT WITH OTHER CLAIMS IN THE BASIN. FOR EXAMPLE, COMPARE PRIORITY DATES, FLOW RATES, VOLUMES, OR ACRES IRRIGATED. ALSO, YOUR WATER RIGHT MAY BE SUBJECT TO WATER RIGHTS IN ADJOINING SUBBASINS OR BASINS AS WELL AS BEING SUBJECT TO OTHER RIGHTS ON YOUR SOURCE OF SUPPLY. FINALLY, YOUR WATER RIGHT MAY BE SUBJECT TO INDIAN RESERVED AND FEDERAL RESERVED WATER RIGHTS.

COMPLETE DETAILS REGARDING THE DNRC PREPARATION OF THIS INTERLOCUTORY DECREE AND RELATED MATERIALS CAN BE REVIEWED AT THE OFFICE LOCATIONS IDENTIFIED IN THE DOCUMENT ENTITLED "NOTICE OF ENTRY OF INTERLOCUTORY DECREE AND NOTICE OF AVAILABILITY."

SEE GENERAL FINDINGS OF FACT AND CONCLUSIONS OF LAW FOR FURTHER EXPLANATION OF YOUR CLAIMED WATER RIGHT. THESE FINDINGS CAN BE FOUND AS INDICATED IN THE DOCUMENT ENTITLED "NOTICE OF ENTRY OF INTERLOCUTORY DECREE AND NOTICE OF AVAILABILITY." IF YOU NEED OBJECTION FORMS, OR HAVE QUESTIONS ABOUT WATER COURT PROCEDURES OR CHANGES TO YOUR RIGHT, YOU CAN CONTACT THE WATER COURT BY CALLING 1-800-624-3270 (WITHIN MONTANA ONLY) OR 1-406-586-4364, OR BY WRITING TO P.O. BOX 1389, BOZEMAN, MT 59771-1389.

INTERLOCUTORY DECREE
MILK RIVER, BELOW WHITEWATER INCLUDING PORCUPINE CREEK
BASIN 400
ABSTRACT OF WATER RIGHT CLAIM

IMPORTANT NOTICE

YOUR WATER RIGHT AS SHOWN ON THIS ABSTRACT MAY HAVE CHANGES FROM YOUR WATER RIGHT AS CLAIMED OR AMENDED. AN ASTERISK (*) HAS BEEN PLACED NEXT TO EACH ITEM CHANGED BY THE MONTANA WATER COURT OR BY THE DEPARTMENT OF NATURAL RESOURCES AND CONSERVATION (DNRC) DURING THE PREPARATION OF THIS INTERLOCUTORY DECREE. THESE CHANGES ARE AUTHORIZED BY THE MONTANA SUPREME COURT WATER RIGHT CLAIMS EXAMINATION RULES OR BY ORDER OF THE WATER COURT.

OBJECTIONS MAY BE FILED ACCORDING TO THE PROCEDURES OUTLINED IN THE DOCUMENT ENTITLED "NOTICE OF ENTRY OF INTERLOCUTORY DECREE AND NOTICE OF AVAILABILITY."

Water Right Number: 400 30143304 STATEMENT OF CLAIM

Version: 1 -- ORIGINAL RIGHT

Status: ACTIVE

Owners: USA (DEPT OF INTERIOR BUREAU OF LAND MGMT)
5001 SOUTHGATE DR
BILLINGS, MT 59101-4669

Priority Date: JULY 11, 1935

Type of Historical Right: USE

Purpose (Use): STOCK

***Flow Rate:** A SPECIFIC FLOW RATE HAS NOT BEEN DECREED BECAUSE THIS USE CONSISTS OF STOCK DRINKING DIRECTLY FROM THE SOURCE, OR FROM A DITCH SYSTEM. THE FLOW RATE IS LIMITED TO THE MINIMUM AMOUNT HISTORICALLY NECESSARY TO SUSTAIN THIS PURPOSE.

***Volume:** THIS RIGHT INCLUDES THE AMOUNT OF WATER CONSUMPTIVELY USED FOR STOCKWATERING PURPOSES AT THE RATE OF 30 GALLONS PER DAY PER ANIMAL UNIT. ANIMAL UNITS SHALL BE BASED ON REASONABLE CARRYING CAPACITY AND HISTORICAL USE OF THE AREA SERVICED BY THIS WATER SOURCE.

***Source Name:** COYOTE CREEK

Source Type: SURFACE WATER

Source Name: SAGE HEN CREEK

Source Type: SURFACE WATER

***Point of Diversion and Means of Diversion:**

<u>ID</u>	<u>Govt Lot</u>	<u>Qtr Sec</u>	<u>Sec</u>	<u>Twp</u>	<u>Rge</u>	<u>County</u>
1		NESW	31	27N	39E	VALLEY

Source Name: SAGE HEN CREEK

Period of Diversion: JANUARY 1 TO DECEMBER 31

Diversion Means: LIVESTOCK DIRECT FROM SOURCE

2 SESE 31 27N 39E VALLEY

Source Name: SAGE HEN CREEK
Period of Diversion: JANUARY 1 TO DECEMBER 31
Diversion Means: LIVESTOCK DIRECT FROM SOURCE

3 SESW 31 27N 39E VALLEY

Source Name: SAGE HEN CREEK
Period of Diversion: JANUARY 1 TO DECEMBER 31
Diversion Means: LIVESTOCK DIRECT FROM SOURCE

4 SWSE 31 27N 39E VALLEY

Source Name: SAGE HEN CREEK
Period of Diversion: JANUARY 1 TO DECEMBER 31
Diversion Means: LIVESTOCK DIRECT FROM SOURCE

5 SESW 32 27N 39E VALLEY

Source Name: SAGE HEN CREEK
Period of Diversion: JANUARY 1 TO DECEMBER 31
Diversion Means: LIVESTOCK DIRECT FROM SOURCE

6 SESW 32 27N 39E VALLEY

***Source Name:** COYOTE CREEK
***Period of Diversion:** JANUARY 1 TO DECEMBER 31
Diversion Means: LIVESTOCK DIRECT FROM SOURCE

7 SWSW 32 27N 39E VALLEY

Source Name: SAGE HEN CREEK
Period of Diversion: JANUARY 1 TO DECEMBER 31
Diversion Means: LIVESTOCK DIRECT FROM SOURCE

Period of Use: JANUARY 1 TO DECEMBER 31

***Place of Use:**

<u>ID</u>	<u>Acres</u>	<u>Govt Lot</u>	<u>Qtr Sec</u>	<u>Sec</u>	<u>Twp</u>	<u>Rge</u>	<u>County</u>
1			NESW	31	27N	39E	VALLEY
2			SESE	31	27N	39E	VALLEY
3			SESW	31	27N	39E	VALLEY
4			SWSE	31	27N	39E	VALLEY
5			SESW	32	27N	39E	VALLEY
6			SESW	32	27N	39E	VALLEY
7			SWSW	32	27N	39E	VALLEY

Remarks:

BLM FILED ELECTRONIC CLAIMS. THIS CLAIM REFERENCES BLM CLAIM ID BLM3946 AND GRAZING ALLOTMENT MT04583.

THE FOLLOWING ISSUES WERE IDENTIFIED BY THE DNRC DURING ITS EXAMINATION OF THIS WATER RIGHT CLAIM.

THIS CLAIM NUMBER WAS NOT INCLUDED IN THE BASIN 400 DECREE ISSUED 05/24/1995.

A BETTER UNDERSTANDING OF YOUR CLAIMED WATER RIGHT CAN BE OBTAINED BY COMPARING YOUR RIGHT WITH OTHER CLAIMS IN THE BASIN. FOR EXAMPLE, COMPARE PRIORITY DATES, FLOW RATES, VOLUMES, OR ACRES IRRIGATED. ALSO, YOUR WATER RIGHT MAY BE SUBJECT TO WATER RIGHTS IN ADJOINING SUBBASINS OR BASINS AS WELL AS BEING SUBJECT TO OTHER RIGHTS ON YOUR SOURCE OF SUPPLY. FINALLY, YOUR WATER RIGHT MAY BE SUBJECT TO INDIAN RESERVED AND FEDERAL RESERVED WATER RIGHTS.

COMPLETE DETAILS REGARDING THE DNRC PREPARATION OF THIS INTERLOCUTORY DECREE AND RELATED MATERIALS CAN BE REVIEWED AT THE OFFICE LOCATIONS IDENTIFIED IN THE DOCUMENT ENTITLED "NOTICE OF ENTRY OF INTERLOCUTORY DECREE AND NOTICE OF AVAILABILITY."

SEE GENERAL FINDINGS OF FACT AND CONCLUSIONS OF LAW FOR FURTHER EXPLANATION OF YOUR CLAIMED WATER RIGHT. THESE FINDINGS CAN BE FOUND AS INDICATED IN THE DOCUMENT ENTITLED "NOTICE OF ENTRY OF INTERLOCUTORY DECREE AND NOTICE OF AVAILABILITY." IF YOU NEED OBJECTION FORMS, OR HAVE QUESTIONS ABOUT WATER COURT PROCEDURES OR CHANGES TO YOUR RIGHT, YOU CAN CONTACT THE WATER COURT BY CALLING 1-800-624-3270 (WITHIN MONTANA ONLY) OR 1-406-586-4364, OR BY WRITING TO P.O. BOX 1389, BOZEMAN, MT 59771-1389.

INTERLOCUTORY DECREE
MILK RIVER, BELOW WHITEWATER INCLUDING PORCUPINE CREEK
BASIN 400
ABSTRACT OF WATER RIGHT CLAIM

IMPORTANT NOTICE

YOUR WATER RIGHT AS SHOWN ON THIS ABSTRACT MAY HAVE CHANGES FROM YOUR WATER RIGHT AS CLAIMED OR AMENDED. AN ASTERISK (*) HAS BEEN PLACED NEXT TO EACH ITEM CHANGED BY THE MONTANA WATER COURT OR BY THE DEPARTMENT OF NATURAL RESOURCES AND CONSERVATION (DNRC) DURING THE PREPARATION OF THIS INTERLOCUTORY DECREE. THESE CHANGES ARE AUTHORIZED BY THE MONTANA SUPREME COURT WATER RIGHT CLAIMS EXAMINATION RULES OR BY ORDER OF THE WATER COURT.

OBJECTIONS MAY BE FILED ACCORDING TO THE PROCEDURES OUTLINED IN THE DOCUMENT ENTITLED "NOTICE OF ENTRY OF INTERLOCUTORY DECREE AND NOTICE OF AVAILABILITY."

Water Right Number: 400 30143305 STATEMENT OF CLAIM

Version: 1 -- ORIGINAL RIGHT

Status: ACTIVE

Owners: USA (DEPT OF INTERIOR BUREAU OF LAND MGMT)
5001 SOUTHGATE DR
BILLINGS, MT 59101-4669

Priority Date: JULY 11, 1935

Type of Historical Right: USE

Purpose (Use): STOCK

***Flow Rate:** A SPECIFIC FLOW RATE HAS NOT BEEN DECREED BECAUSE THIS USE CONSISTS OF STOCK DRINKING DIRECTLY FROM THE SOURCE, OR FROM A DITCH SYSTEM. THE FLOW RATE IS LIMITED TO THE MINIMUM AMOUNT HISTORICALLY NECESSARY TO SUSTAIN THIS PURPOSE.

***Volume:** THIS RIGHT INCLUDES THE AMOUNT OF WATER CONSUMPTIVELY USED FOR STOCKWATERING PURPOSES AT THE RATE OF 30 GALLONS PER DAY PER ANIMAL UNIT. ANIMAL UNITS SHALL BE BASED ON REASONABLE CARRYING CAPACITY AND HISTORICAL USE OF THE AREA SERVICED BY THIS WATER SOURCE.

***Source Name:** LONE TREE CREEK, MIDDLE FORK

Source Type: SURFACE WATER

Source Name: SHORT COULEE

Source Type: SURFACE WATER

Point of Diversion and Means of Diversion:

<u>ID</u>	<u>Govt Lot</u>	<u>Qtr Sec</u>	<u>Sec</u>	<u>Twp</u>	<u>Rge</u>	<u>County</u>
1		SESE	23	26N	35E	VALLEY

Source Name: SHORT COULEE

Period of Diversion: JANUARY 1 TO DECEMBER 31

Diversion Means: LIVESTOCK DIRECT FROM SOURCE

2	SWSE	23	26N	35E	VALLEY
Source Name:	SHORT COULEE				
Period of Diversion:	JANUARY 1 TO DECEMBER 31				
Diversion Means:	LIVESTOCK DIRECT FROM SOURCE				
3	NESE	25	26N	35E	VALLEY
*Source Name:	LONE TREE CREEK, MIDDLE FORK				
Period of Diversion:	JANUARY 1 TO DECEMBER 31				
Diversion Means:	LIVESTOCK DIRECT FROM SOURCE				
4	NWNW	25	26N	35E	VALLEY
Source Name:	SHORT COULEE				
Period of Diversion:	JANUARY 1 TO DECEMBER 31				
Diversion Means:	LIVESTOCK DIRECT FROM SOURCE				
5	NWSE	25	26N	35E	VALLEY
Source Name:	SHORT COULEE				
Period of Diversion:	JANUARY 1 TO DECEMBER 31				
Diversion Means:	LIVESTOCK DIRECT FROM SOURCE				
6	SENW	25	26N	35E	VALLEY
Source Name:	SHORT COULEE				
Period of Diversion:	JANUARY 1 TO DECEMBER 31				
Diversion Means:	LIVESTOCK DIRECT FROM SOURCE				
7	SWNE	25	26N	35E	VALLEY
Source Name:	SHORT COULEE				
Period of Diversion:	JANUARY 1 TO DECEMBER 31				
Diversion Means:	LIVESTOCK DIRECT FROM SOURCE				
8	SWNW	25	26N	35E	VALLEY
Source Name:	SHORT COULEE				
Period of Diversion:	JANUARY 1 TO DECEMBER 31				
Diversion Means:	LIVESTOCK DIRECT FROM SOURCE				
9	NENE	26	26N	35E	VALLEY
Source Name:	SHORT COULEE				
Period of Diversion:	JANUARY 1 TO DECEMBER 31				
Diversion Means:	LIVESTOCK DIRECT FROM SOURCE				
10	NWNE	26	26N	35E	VALLEY
Source Name:	SHORT COULEE				
Period of Diversion:	JANUARY 1 TO DECEMBER 31				
Diversion Means:	LIVESTOCK DIRECT FROM SOURCE				
Period of Use:	JANUARY 1 TO DECEMBER 31				

Place of Use:

<u>ID</u>	<u>Acres</u>	<u>Govt Lot</u>	<u>Qtr Sec</u>	<u>Sec</u>	<u>Twp</u>	<u>Rge</u>	<u>County</u>
1			SESE	23	26N	35E	VALLEY
2			SWSE	23	26N	35E	VALLEY
3			NESE	25	26N	35E	VALLEY
4			NWNW	25	26N	35E	VALLEY
5			NWSE	25	26N	35E	VALLEY
6			SENW	25	26N	35E	VALLEY
7			SWNE	25	26N	35E	VALLEY
8			SWNW	25	26N	35E	VALLEY
9			NENE	26	26N	35E	VALLEY
10			NWNE	26	26N	35E	VALLEY

Remarks:

BLM FILED ELECTRONIC CLAIMS. THIS CLAIM REFERENCES BLM CLAIM ID BLM3947 AND GRAZING ALLOTMENT MT04595.

THE FOLLOWING ISSUES WERE IDENTIFIED BY THE DNRC DURING ITS EXAMINATION OF THIS WATER RIGHT CLAIM.

THIS CLAIM NUMBER WAS NOT INCLUDED IN THE BASIN 400 DECREE ISSUED 05/24/1995.

A BETTER UNDERSTANDING OF YOUR CLAIMED WATER RIGHT CAN BE OBTAINED BY COMPARING YOUR RIGHT WITH OTHER CLAIMS IN THE BASIN. FOR EXAMPLE, COMPARE PRIORITY DATES, FLOW RATES, VOLUMES, OR ACRES IRRIGATED. ALSO, YOUR WATER RIGHT MAY BE SUBJECT TO WATER RIGHTS IN ADJOINING SUBBASINS OR BASINS AS WELL AS BEING SUBJECT TO OTHER RIGHTS ON YOUR SOURCE OF SUPPLY. FINALLY, YOUR WATER RIGHT MAY BE SUBJECT TO INDIAN RESERVED AND FEDERAL RESERVED WATER RIGHTS.

COMPLETE DETAILS REGARDING THE DNRC PREPARATION OF THIS INTERLOCUTORY DECREE AND RELATED MATERIALS CAN BE REVIEWED AT THE OFFICE LOCATIONS IDENTIFIED IN THE DOCUMENT ENTITLED "NOTICE OF ENTRY OF INTERLOCUTORY DECREE AND NOTICE OF AVAILABILITY."

SEE GENERAL FINDINGS OF FACT AND CONCLUSIONS OF LAW FOR FURTHER EXPLANATION OF YOUR CLAIMED WATER RIGHT. THESE FINDINGS CAN BE FOUND AS INDICATED IN THE DOCUMENT ENTITLED "NOTICE OF ENTRY OF INTERLOCUTORY DECREE AND NOTICE OF AVAILABILITY." IF YOU NEED OBJECTION FORMS, OR HAVE QUESTIONS ABOUT WATER COURT PROCEDURES OR CHANGES TO YOUR RIGHT, YOU CAN CONTACT THE WATER COURT BY CALLING 1-800-624-3270 (WITHIN MONTANA ONLY) OR 1-406-586-4364, OR BY WRITING TO P.O. BOX 1389, BOZEMAN, MT 59771-1389.

INTERLOCUTORY DECREE
MILK RIVER, BELOW WHITEWATER INCLUDING PORCUPINE CREEK
BASIN 400
ABSTRACT OF WATER RIGHT CLAIM

IMPORTANT NOTICE

YOUR WATER RIGHT AS SHOWN ON THIS ABSTRACT MAY HAVE CHANGES FROM YOUR WATER RIGHT AS CLAIMED OR AMENDED. AN ASTERISK (*) HAS BEEN PLACED NEXT TO EACH ITEM CHANGED BY THE MONTANA WATER COURT OR BY THE DEPARTMENT OF NATURAL RESOURCES AND CONSERVATION (DNRC) DURING THE PREPARATION OF THIS INTERLOCUTORY DECREE. THESE CHANGES ARE AUTHORIZED BY THE MONTANA SUPREME COURT WATER RIGHT CLAIMS EXAMINATION RULES OR BY ORDER OF THE WATER COURT.

OBJECTIONS MAY BE FILED ACCORDING TO THE PROCEDURES OUTLINED IN THE DOCUMENT ENTITLED "NOTICE OF ENTRY OF INTERLOCUTORY DECREE AND NOTICE OF AVAILABILITY."

Water Right Number: 400 30143306 STATEMENT OF CLAIM

Version: 1 -- ORIGINAL RIGHT

Status: ACTIVE

Owners: USA (DEPT OF INTERIOR BUREAU OF LAND MGMT)
5001 SOUTHGATE DR
BILLINGS, MT 59101-4669

Priority Date: JULY 11, 1935

Type of Historical Right: USE

Purpose (Use): STOCK

***Flow Rate:** A SPECIFIC FLOW RATE HAS NOT BEEN DECREED BECAUSE THIS USE CONSISTS OF STOCK DRINKING DIRECTLY FROM THE SOURCE, OR FROM A DITCH SYSTEM. THE FLOW RATE IS LIMITED TO THE MINIMUM AMOUNT HISTORICALLY NECESSARY TO SUSTAIN THIS PURPOSE.

***Volume:** THIS RIGHT INCLUDES THE AMOUNT OF WATER CONSUMPTIVELY USED FOR STOCKWATERING PURPOSES AT THE RATE OF 30 GALLONS PER DAY PER ANIMAL UNIT. ANIMAL UNITS SHALL BE BASED ON REASONABLE CARRYING CAPACITY AND HISTORICAL USE OF THE AREA SERVICED BY THIS WATER SOURCE.

Source Name: SHORT CREEK

Source Type: SURFACE WATER

Point of Diversion and Means of Diversion:

<u>ID</u>	<u>Govt Lot</u>	<u>Qtr Sec</u>	<u>Sec</u>	<u>Twp</u>	<u>Rge</u>	<u>County</u>
1		NESW	27	25N	37E	VALLEY

Period of Diversion: JANUARY 1 TO DECEMBER 31

Diversion Means: LIVESTOCK DIRECT FROM SOURCE

2		SENE	27	25N	37E	VALLEY
---	--	------	----	-----	-----	--------

Period of Diversion: JANUARY 1 TO DECEMBER 31

Diversion Means: LIVESTOCK DIRECT FROM SOURCE

3 SWNE 27 25N 37E VALLEY

Period of Diversion: JANUARY 1 TO DECEMBER 31

Diversion Means: LIVESTOCK DIRECT FROM SOURCE

Period of Use: JANUARY 1 TO DECEMBER 31

Place of Use:

<u>ID</u>	<u>Acres</u>	<u>Govt Lot</u>	<u>Qtr Sec</u>	<u>Sec</u>	<u>Twp</u>	<u>Rge</u>	<u>County</u>
1			NESW	27	25N	37E	VALLEY
2			SENW	27	25N	37E	VALLEY
3			SWNE	27	25N	37E	VALLEY

Remarks:

BLM FILED ELECTRONIC CLAIMS. THIS CLAIM REFERENCES BLM CLAIM ID BLM3948 AND GRAZING ALLOTMENT MT04590.

THE FOLLOWING ISSUES WERE IDENTIFIED BY THE DNRC DURING ITS EXAMINATION OF THIS WATER RIGHT CLAIM.
THIS CLAIM NUMBER WAS NOT INCLUDED IN THE BASIN 400 DECREE ISSUED 05/24/1995.

A BETTER UNDERSTANDING OF YOUR CLAIMED WATER RIGHT CAN BE OBTAINED BY COMPARING YOUR RIGHT WITH OTHER CLAIMS IN THE BASIN. FOR EXAMPLE, COMPARE PRIORITY DATES, FLOW RATES, VOLUMES, OR ACRES IRRIGATED. ALSO, YOUR WATER RIGHT MAY BE SUBJECT TO WATER RIGHTS IN ADJOINING SUBBASINS OR BASINS AS WELL AS BEING SUBJECT TO OTHER RIGHTS ON YOUR SOURCE OF SUPPLY. FINALLY, YOUR WATER RIGHT MAY BE SUBJECT TO INDIAN RESERVED AND FEDERAL RESERVED WATER RIGHTS.

COMPLETE DETAILS REGARDING THE DNRC PREPARATION OF THIS INTERLOCUTORY DECREE AND RELATED MATERIALS CAN BE REVIEWED AT THE OFFICE LOCATIONS IDENTIFIED IN THE DOCUMENT ENTITLED "NOTICE OF ENTRY OF INTERLOCUTORY DECREE AND NOTICE OF AVAILABILITY."

SEE GENERAL FINDINGS OF FACT AND CONCLUSIONS OF LAW FOR FURTHER EXPLANATION OF YOUR CLAIMED WATER RIGHT. THESE FINDINGS CAN BE FOUND AS INDICATED IN THE DOCUMENT ENTITLED "NOTICE OF ENTRY OF INTERLOCUTORY DECREE AND NOTICE OF AVAILABILITY." IF YOU NEED OBJECTION FORMS, OR HAVE QUESTIONS ABOUT WATER COURT PROCEDURES OR CHANGES TO YOUR RIGHT, YOU CAN CONTACT THE WATER COURT BY CALLING 1-800-624-3270 (WITHIN MONTANA ONLY) OR 1-406-586-4364, OR BY WRITING TO P.O. BOX 1389, BOZEMAN, MT 59771-1389.

**INTERLOCUTORY DECREE
MILK RIVER, BELOW WHITEWATER INCLUDING PORCUPINE CREEK
BASIN 400
ABSTRACT OF WATER RIGHT CLAIM**

IMPORTANT NOTICE

YOUR WATER RIGHT AS SHOWN ON THIS ABSTRACT MAY HAVE CHANGES FROM YOUR WATER RIGHT AS CLAIMED OR AMENDED. AN ASTERISK (*) HAS BEEN PLACED NEXT TO EACH ITEM CHANGED BY THE MONTANA WATER COURT OR BY THE DEPARTMENT OF NATURAL RESOURCES AND CONSERVATION (DNRC) DURING THE PREPARATION OF THIS INTERLOCUTORY DECREE. THESE CHANGES ARE AUTHORIZED BY THE MONTANA SUPREME COURT WATER RIGHT CLAIMS EXAMINATION RULES OR BY ORDER OF THE WATER COURT.

OBJECTIONS MAY BE FILED ACCORDING TO THE PROCEDURES OUTLINED IN THE DOCUMENT ENTITLED "NOTICE OF ENTRY OF INTERLOCUTORY DECREE AND NOTICE OF AVAILABILITY."

Water Right Number: 400 30143307 STATEMENT OF CLAIM
Version: 1 -- ORIGINAL RIGHT
Status: ACTIVE

Owners: USA (DEPT OF INTERIOR BUREAU OF LAND MGMT)
5001 SOUTHGATE DR
BILLINGS, MT 59101-4669

Priority Date: JULY 11, 1935

Type of Historical Right: USE

Purpose (Use): STOCK

***Flow Rate:** A SPECIFIC FLOW RATE HAS NOT BEEN DECREED BECAUSE THIS USE CONSISTS OF STOCK DRINKING DIRECTLY FROM THE SOURCE, OR FROM A DITCH SYSTEM. THE FLOW RATE IS LIMITED TO THE MINIMUM AMOUNT HISTORICALLY NECESSARY TO SUSTAIN THIS PURPOSE.

***Volume:** THIS RIGHT INCLUDES THE AMOUNT OF WATER CONSUMPTIVELY USED FOR STOCKWATERING PURPOSES AT THE RATE OF 30 GALLONS PER DAY PER ANIMAL UNIT. ANIMAL UNITS SHALL BE BASED ON REASONABLE CARRYING CAPACITY AND HISTORICAL USE OF THE AREA SERVICED BY THIS WATER SOURCE.

Source Name: ANTELOPE CREEK, SOUTH FORK
Source Type: SURFACE WATER

Point of Diversion and Means of Diversion:

<u>ID</u>	<u>Govt Lot</u>	<u>Qtr Sec</u>	<u>Sec</u>	<u>Twp</u>	<u>Rge</u>	<u>County</u>
1		NESE	29	29N	36E	VALLEY

Period of Diversion: JANUARY 1 TO DECEMBER 31

Diversion Means: LIVESTOCK DIRECT FROM SOURCE

2		NWNW	29	29N	36E	VALLEY
---	--	------	----	-----	-----	--------

Period of Diversion: JANUARY 1 TO DECEMBER 31

Diversion Means: LIVESTOCK DIRECT FROM SOURCE

3	NWSE	29	29N	36E	VALLEY	
	Period of Diversion:	JANUARY 1 TO DECEMBER 31				
	Diversion Means:	LIVESTOCK DIRECT FROM SOURCE				
4	SENW	29	29N	36E	VALLEY	
	Period of Diversion:	JANUARY 1 TO DECEMBER 31				
	Diversion Means:	LIVESTOCK DIRECT FROM SOURCE				
5	SWNE	29	29N	36E	VALLEY	
	Period of Diversion:	JANUARY 1 TO DECEMBER 31				
	Diversion Means:	LIVESTOCK DIRECT FROM SOURCE				
6	SWNW	29	29N	36E	VALLEY	
	Period of Diversion:	JANUARY 1 TO DECEMBER 31				
	Diversion Means:	LIVESTOCK DIRECT FROM SOURCE				
7	NENE	30	29N	36E	VALLEY	
	Period of Diversion:	JANUARY 1 TO DECEMBER 31				
	Diversion Means:	LIVESTOCK DIRECT FROM SOURCE				
8	NWNE	30	29N	36E	VALLEY	
	Period of Diversion:	JANUARY 1 TO DECEMBER 31				
	Diversion Means:	LIVESTOCK DIRECT FROM SOURCE				

Period of Use: JANUARY 1 TO DECEMBER 31

Place of Use:

<u>ID</u>	<u>Acres</u>	<u>Govt Lot</u>	<u>Qtr Sec</u>	<u>Sec</u>	<u>Twp</u>	<u>Rge</u>	<u>County</u>
1			NESE	29	29N	36E	VALLEY
2			NWNW	29	29N	36E	VALLEY
3			NWSE	29	29N	36E	VALLEY
4			SENW	29	29N	36E	VALLEY
5			SWNE	29	29N	36E	VALLEY
6			SWNW	29	29N	36E	VALLEY
7			NENE	30	29N	36E	VALLEY
8			NWNE	30	29N	36E	VALLEY

Remarks:

BLM FILED ELECTRONIC CLAIMS. THIS CLAIM REFERENCES BLM CLAIM ID BLM3949 AND GRAZING ALLOTMENT MT04535.

THE FOLLOWING ISSUES WERE IDENTIFIED BY THE DNRC DURING ITS EXAMINATION OF THIS WATER RIGHT CLAIM.
 THIS CLAIM NUMBER WAS NOT INCLUDED IN THE BASIN 400 DECREE ISSUED 05/24/1995.

A BETTER UNDERSTANDING OF YOUR CLAIMED WATER RIGHT CAN BE OBTAINED BY COMPARING YOUR RIGHT WITH OTHER CLAIMS IN THE BASIN. FOR EXAMPLE, COMPARE PRIORITY DATES, FLOW RATES, VOLUMES, OR ACRES IRRIGATED. ALSO, YOUR WATER RIGHT MAY BE SUBJECT TO WATER RIGHTS IN ADJOINING SUBBASINS OR BASINS AS WELL AS BEING SUBJECT TO OTHER RIGHTS ON YOUR SOURCE OF SUPPLY. FINALLY, YOUR WATER RIGHT MAY BE SUBJECT TO INDIAN RESERVED AND FEDERAL RESERVED WATER RIGHTS.

COMPLETE DETAILS REGARDING THE DNRC PREPARATION OF THIS INTERLOCUTORY DECREE AND RELATED MATERIALS CAN BE REVIEWED AT THE OFFICE LOCATIONS IDENTIFIED IN THE DOCUMENT ENTITLED "NOTICE OF ENTRY OF INTERLOCUTORY DECREE AND NOTICE OF AVAILABILITY."

SEE GENERAL FINDINGS OF FACT AND CONCLUSIONS OF LAW FOR FURTHER EXPLANATION OF YOUR CLAIMED WATER RIGHT. THESE FINDINGS CAN BE FOUND AS INDICATED IN THE DOCUMENT ENTITLED "NOTICE OF ENTRY OF INTERLOCUTORY DECREE AND NOTICE OF AVAILABILITY." IF YOU NEED OBJECTION FORMS, OR HAVE QUESTIONS ABOUT WATER COURT PROCEDURES OR CHANGES TO YOUR RIGHT, YOU CAN CONTACT THE WATER COURT BY CALLING 1-800-624-3270 (WITHIN MONTANA ONLY) OR 1-406-586-4364, OR BY WRITING TO P.O. BOX 1389, BOZEMAN, MT 59771-1389.

INTERLOCUTORY DECREE
MILK RIVER, BELOW WHITEWATER INCLUDING PORCUPINE CREEK
BASIN 400
ABSTRACT OF WATER RIGHT CLAIM

IMPORTANT NOTICE

YOUR WATER RIGHT AS SHOWN ON THIS ABSTRACT MAY HAVE CHANGES FROM YOUR WATER RIGHT AS CLAIMED OR AMENDED. AN ASTERISK (*) HAS BEEN PLACED NEXT TO EACH ITEM CHANGED BY THE MONTANA WATER COURT OR BY THE DEPARTMENT OF NATURAL RESOURCES AND CONSERVATION (DNRC) DURING THE PREPARATION OF THIS INTERLOCUTORY DECREE. THESE CHANGES ARE AUTHORIZED BY THE MONTANA SUPREME COURT WATER RIGHT CLAIMS EXAMINATION RULES OR BY ORDER OF THE WATER COURT.

OBJECTIONS MAY BE FILED ACCORDING TO THE PROCEDURES OUTLINED IN THE DOCUMENT ENTITLED "NOTICE OF ENTRY OF INTERLOCUTORY DECREE AND NOTICE OF AVAILABILITY."

Water Right Number: 400 30143308 STATEMENT OF CLAIM

Version: 1 -- ORIGINAL RIGHT

Status: ACTIVE

Owners: USA (DEPT OF INTERIOR BUREAU OF LAND MGMT)
5001 SOUTHGATE DR
BILLINGS, MT 59101-4669

Priority Date: JULY 11, 1935

Type of Historical Right: USE

Purpose (Use): STOCK

***Flow Rate:** A SPECIFIC FLOW RATE HAS NOT BEEN DECREED BECAUSE THIS USE CONSISTS OF STOCK DRINKING DIRECTLY FROM THE SOURCE, OR FROM A DITCH SYSTEM. THE FLOW RATE IS LIMITED TO THE MINIMUM AMOUNT HISTORICALLY NECESSARY TO SUSTAIN THIS PURPOSE.

***Volume:** THIS RIGHT INCLUDES THE AMOUNT OF WATER CONSUMPTIVELY USED FOR STOCKWATERING PURPOSES AT THE RATE OF 30 GALLONS PER DAY PER ANIMAL UNIT. ANIMAL UNITS SHALL BE BASED ON REASONABLE CARRYING CAPACITY AND HISTORICAL USE OF THE AREA SERVICED BY THIS WATER SOURCE.

Source Name: ANTELOPE CREEK, SOUTH FORK

Source Type: SURFACE WATER

THE SOURCE INCLUDES UNNAMED TRIBUTARIES OF SOUTH FORK ANTELOPE CREEK.

Point of Diversion and Means of Diversion:

<u>ID</u>	<u>Govt Lot</u>	<u>Qtr Sec</u>	<u>Sec</u>	<u>Twp</u>	<u>Rge</u>	<u>County</u>
1		NENE	34	29N	36E	VALLEY

Period of Diversion: JANUARY 1 TO DECEMBER 31

Diversion Means: LIVESTOCK DIRECT FROM SOURCE

2		NWNE	34	29N	36E	VALLEY
---	--	------	----	-----	-----	--------

Period of Diversion: JANUARY 1 TO DECEMBER 31

	Diversion Means:	LIVESTOCK DIRECT FROM SOURCE				
3		NWNW	34	29N	36E	VALLEY
	Period of Diversion:	JANUARY 1 TO DECEMBER 31				
	Diversion Means:	LIVESTOCK DIRECT FROM SOURCE				
4		SENE	34	29N	36E	VALLEY
	Period of Diversion:	JANUARY 1 TO DECEMBER 31				
	Diversion Means:	LIVESTOCK DIRECT FROM SOURCE				
5		SENW	34	29N	36E	VALLEY
	Period of Diversion:	JANUARY 1 TO DECEMBER 31				
	Diversion Means:	LIVESTOCK DIRECT FROM SOURCE				
6		SWNE	34	29N	36E	VALLEY
	Period of Diversion:	JANUARY 1 TO DECEMBER 31				
	Diversion Means:	LIVESTOCK DIRECT FROM SOURCE				
7		SWNW	34	29N	36E	VALLEY
	Period of Diversion:	JANUARY 1 TO DECEMBER 31				
	Diversion Means:	LIVESTOCK DIRECT FROM SOURCE				
8		NENW	35	29N	36E	VALLEY
	Period of Diversion:	JANUARY 1 TO DECEMBER 31				
	Diversion Means:	LIVESTOCK DIRECT FROM SOURCE				
9		NWNW	35	29N	36E	VALLEY
	Period of Diversion:	JANUARY 1 TO DECEMBER 31				
	Diversion Means:	LIVESTOCK DIRECT FROM SOURCE				
10		SENW	35	29N	36E	VALLEY
	Period of Diversion:	JANUARY 1 TO DECEMBER 31				
	Diversion Means:	LIVESTOCK DIRECT FROM SOURCE				
11		SWNW	35	29N	36E	VALLEY
	Period of Diversion:	JANUARY 1 TO DECEMBER 31				
	Diversion Means:	LIVESTOCK DIRECT FROM SOURCE				
	Period of Use:	JANUARY 1 TO DECEMBER 31				

Place of Use:

<u>ID</u>	<u>Acres</u>	<u>Govt Lot</u>	<u>Qtr Sec</u>	<u>Sec</u>	<u>Twp</u>	<u>Rge</u>	<u>County</u>
1			NENE	34	29N	36E	VALLEY
2			NWNE	34	29N	36E	VALLEY
3			NWNW	34	29N	36E	VALLEY
4			SENE	34	29N	36E	VALLEY
5			SENW	34	29N	36E	VALLEY
6			SWNE	34	29N	36E	VALLEY
7			SWNW	34	29N	36E	VALLEY
8			NENW	35	29N	36E	VALLEY
9			NWNW	35	29N	36E	VALLEY
10			SENW	35	29N	36E	VALLEY
11			SWNW	35	29N	36E	VALLEY

Remarks:

BLM FILED ELECTRONIC CLAIMS. THIS CLAIM REFERENCES BLM CLAIM ID BLM3950 AND GRAZING ALLOTMENT MT04554.

THE FOLLOWING ISSUES WERE IDENTIFIED BY THE DNRC DURING ITS EXAMINATION OF THIS WATER RIGHT CLAIM.

THIS CLAIM NUMBER WAS NOT INCLUDED IN THE BASIN 40O DECREE ISSUED 05/24/1995.

A BETTER UNDERSTANDING OF YOUR CLAIMED WATER RIGHT CAN BE OBTAINED BY COMPARING YOUR RIGHT WITH OTHER CLAIMS IN THE BASIN. FOR EXAMPLE, COMPARE PRIORITY DATES, FLOW RATES, VOLUMES, OR ACRES IRRIGATED. ALSO, YOUR WATER RIGHT MAY BE SUBJECT TO WATER RIGHTS IN ADJOINING SUBBASINS OR BASINS AS WELL AS BEING SUBJECT TO OTHER RIGHTS ON YOUR SOURCE OF SUPPLY. FINALLY, YOUR WATER RIGHT MAY BE SUBJECT TO INDIAN RESERVED AND FEDERAL RESERVED WATER RIGHTS.

COMPLETE DETAILS REGARDING THE DNRC PREPARATION OF THIS INTERLOCUTORY DECREE AND RELATED MATERIALS CAN BE REVIEWED AT THE OFFICE LOCATIONS IDENTIFIED IN THE DOCUMENT ENTITLED "NOTICE OF ENTRY OF INTERLOCUTORY DECREE AND NOTICE OF AVAILABILITY."

SEE GENERAL FINDINGS OF FACT AND CONCLUSIONS OF LAW FOR FURTHER EXPLANATION OF YOUR CLAIMED WATER RIGHT. THESE FINDINGS CAN BE FOUND AS INDICATED IN THE DOCUMENT ENTITLED "NOTICE OF ENTRY OF INTERLOCUTORY DECREE AND NOTICE OF AVAILABILITY." IF YOU NEED OBJECTION FORMS, OR HAVE QUESTIONS ABOUT WATER COURT PROCEDURES OR CHANGES TO YOUR RIGHT, YOU CAN CONTACT THE WATER COURT BY CALLING 1-800-624-3270 (WITHIN MONTANA ONLY) OR 1-406-586-4364, OR BY WRITING TO P.O. BOX 1389, BOZEMAN, MT 59771-1389.

INTERLOCUTORY DECREE
MILK RIVER, BELOW WHITEWATER INCLUDING PORCUPINE CREEK
BASIN 400
ABSTRACT OF WATER RIGHT CLAIM

IMPORTANT NOTICE

YOUR WATER RIGHT AS SHOWN ON THIS ABSTRACT MAY HAVE CHANGES FROM YOUR WATER RIGHT AS CLAIMED OR AMENDED. AN ASTERISK (*) HAS BEEN PLACED NEXT TO EACH ITEM CHANGED BY THE MONTANA WATER COURT OR BY THE DEPARTMENT OF NATURAL RESOURCES AND CONSERVATION (DNRC) DURING THE PREPARATION OF THIS INTERLOCUTORY DECREE. THESE CHANGES ARE AUTHORIZED BY THE MONTANA SUPREME COURT WATER RIGHT CLAIMS EXAMINATION RULES OR BY ORDER OF THE WATER COURT.

OBJECTIONS MAY BE FILED ACCORDING TO THE PROCEDURES OUTLINED IN THE DOCUMENT ENTITLED "NOTICE OF ENTRY OF INTERLOCUTORY DECREE AND NOTICE OF AVAILABILITY."

Water Right Number: 400 30143309 STATEMENT OF CLAIM

Version: 1 -- ORIGINAL RIGHT

Status: ACTIVE

Owners: USA (DEPT OF INTERIOR BUREAU OF LAND MGMT)
5001 SOUTHGATE DR
BILLINGS, MT 59101-4669

Priority Date: JULY 11, 1935

Type of Historical Right: USE

Purpose (Use): STOCK

***Flow Rate:** A SPECIFIC FLOW RATE HAS NOT BEEN DECREED BECAUSE THIS USE CONSISTS OF STOCK DRINKING DIRECTLY FROM THE SOURCE, OR FROM A DITCH SYSTEM. THE FLOW RATE IS LIMITED TO THE MINIMUM AMOUNT HISTORICALLY NECESSARY TO SUSTAIN THIS PURPOSE.

***Volume:** THIS RIGHT INCLUDES THE AMOUNT OF WATER CONSUMPTIVELY USED FOR STOCKWATERING PURPOSES AT THE RATE OF 30 GALLONS PER DAY PER ANIMAL UNIT. ANIMAL UNITS SHALL BE BASED ON REASONABLE CARRYING CAPACITY AND HISTORICAL USE OF THE AREA SERVICED BY THIS WATER SOURCE.

Source Name: BEAVER CREEK, SOUTH FORK

Source Type: SURFACE WATER

THE SOURCE INCLUDES UNNAMED TRIBUTARIES OF SOUTH FORK BEAVER CREEK.

Point of Diversion and Means of Diversion:

<u>ID</u>	<u>Govt Lot</u>	<u>Qtr Sec</u>	<u>Sec</u>	<u>Twp</u>	<u>Rge</u>	<u>County</u>
1		NESW	3	26N	37E	VALLEY

Period of Diversion: JANUARY 1 TO DECEMBER 31

Diversion Means: LIVESTOCK DIRECT FROM SOURCE

2		NWSW	3	26N	37E	VALLEY
---	--	------	---	-----	-----	--------

Period of Diversion: JANUARY 1 TO DECEMBER 31

	Diversion Means:	LIVESTOCK DIRECT FROM SOURCE				
3		SWSW	3	26N	37E	VALLEY
	Period of Diversion:	JANUARY 1 TO DECEMBER 31				
	Diversion Means:	LIVESTOCK DIRECT FROM SOURCE				
4		NESE	8	26N	37E	VALLEY
	Period of Diversion:	JANUARY 1 TO DECEMBER 31				
	Diversion Means:	LIVESTOCK DIRECT FROM SOURCE				
5		SENE	8	26N	37E	VALLEY
	Period of Diversion:	JANUARY 1 TO DECEMBER 31				
	Diversion Means:	LIVESTOCK DIRECT FROM SOURCE				
6		SESE	8	26N	37E	VALLEY
	Period of Diversion:	JANUARY 1 TO DECEMBER 31				
	Diversion Means:	LIVESTOCK DIRECT FROM SOURCE				
7		NENE	9	26N	37E	VALLEY
	Period of Diversion:	JANUARY 1 TO DECEMBER 31				
	Diversion Means:	LIVESTOCK DIRECT FROM SOURCE				
8		NESW	9	26N	37E	VALLEY
	Period of Diversion:	JANUARY 1 TO DECEMBER 31				
	Diversion Means:	LIVESTOCK DIRECT FROM SOURCE				
9		NWNE	9	26N	37E	VALLEY
	Period of Diversion:	JANUARY 1 TO DECEMBER 31				
	Diversion Means:	LIVESTOCK DIRECT FROM SOURCE				
10		NWSE	9	26N	37E	VALLEY
	Period of Diversion:	JANUARY 1 TO DECEMBER 31				
	Diversion Means:	LIVESTOCK DIRECT FROM SOURCE				
11		NWSW	9	26N	37E	VALLEY
	Period of Diversion:	JANUARY 1 TO DECEMBER 31				
	Diversion Means:	LIVESTOCK DIRECT FROM SOURCE				
12		SENE	9	26N	37E	VALLEY
	Period of Diversion:	JANUARY 1 TO DECEMBER 31				
	Diversion Means:	LIVESTOCK DIRECT FROM SOURCE				
13		SESW	9	26N	37E	VALLEY
	Period of Diversion:	JANUARY 1 TO DECEMBER 31				
	Diversion Means:	LIVESTOCK DIRECT FROM SOURCE				
14		SWNE	9	26N	37E	VALLEY
	Period of Diversion:	JANUARY 1 TO DECEMBER 31				
	Diversion Means:	LIVESTOCK DIRECT FROM SOURCE				
15		SWNW	9	26N	37E	VALLEY

	Period of Diversion:	JANUARY 1 TO DECEMBER 31				
	Diversion Means:	LIVESTOCK DIRECT FROM SOURCE				
16		SWSW	9	26N	37E	VALLEY
	Period of Diversion:	JANUARY 1 TO DECEMBER 31				
	Diversion Means:	LIVESTOCK DIRECT FROM SOURCE				
17		NWNW	10	26N	37E	VALLEY
	Period of Diversion:	JANUARY 1 TO DECEMBER 31				
	Diversion Means:	LIVESTOCK DIRECT FROM SOURCE				
18		NENE	17	26N	37E	VALLEY
	Period of Diversion:	JANUARY 1 TO DECEMBER 31				
	Diversion Means:	LIVESTOCK DIRECT FROM SOURCE				
19		NESW	17	26N	37E	VALLEY
	Period of Diversion:	JANUARY 1 TO DECEMBER 31				
	Diversion Means:	LIVESTOCK DIRECT FROM SOURCE				
20		NWNE	17	26N	37E	VALLEY
	Period of Diversion:	JANUARY 1 TO DECEMBER 31				
	Diversion Means:	LIVESTOCK DIRECT FROM SOURCE				
21		NWSW	17	26N	37E	VALLEY
	Period of Diversion:	JANUARY 1 TO DECEMBER 31				
	Diversion Means:	LIVESTOCK DIRECT FROM SOURCE				
22		SENW	17	26N	37E	VALLEY
	Period of Diversion:	JANUARY 1 TO DECEMBER 31				
	Diversion Means:	LIVESTOCK DIRECT FROM SOURCE				
23		SESW	17	26N	37E	VALLEY
	Period of Diversion:	JANUARY 1 TO DECEMBER 31				
	Diversion Means:	LIVESTOCK DIRECT FROM SOURCE				
24		SWNE	17	26N	37E	VALLEY
	Period of Diversion:	JANUARY 1 TO DECEMBER 31				
	Diversion Means:	LIVESTOCK DIRECT FROM SOURCE				
25		SWSW	17	26N	37E	VALLEY
	Period of Diversion:	JANUARY 1 TO DECEMBER 31				
	Diversion Means:	LIVESTOCK DIRECT FROM SOURCE				
	Period of Use:	JANUARY 1 TO DECEMBER 31				

Place of Use:

<u>ID</u>	<u>Acres</u>	<u>Govt Lot</u>	<u>Qtr Sec</u>	<u>Sec</u>	<u>Twp</u>	<u>Rge</u>	<u>County</u>
1			NESW	3	26N	37E	VALLEY
2			NWSW	3	26N	37E	VALLEY
3			SWSW	3	26N	37E	VALLEY
4			NESE	8	26N	37E	VALLEY
5			SENE	8	26N	37E	VALLEY
6			SESE	8	26N	37E	VALLEY
7			NENE	9	26N	37E	VALLEY
8			NESW	9	26N	37E	VALLEY
9			NWNE	9	26N	37E	VALLEY
10			NWSE	9	26N	37E	VALLEY
11			NWSW	9	26N	37E	VALLEY
12			SENW	9	26N	37E	VALLEY
13			SESW	9	26N	37E	VALLEY
14			SWNE	9	26N	37E	VALLEY
15			SWNW	9	26N	37E	VALLEY
16			SWSW	9	26N	37E	VALLEY
17			NWNW	10	26N	37E	VALLEY
18			NENE	17	26N	37E	VALLEY
19			NESW	17	26N	37E	VALLEY
20			NWNE	17	26N	37E	VALLEY
21			NWSW	17	26N	37E	VALLEY
22			SENW	17	26N	37E	VALLEY
23			SESW	17	26N	37E	VALLEY
24			SWNE	17	26N	37E	VALLEY
25			SWSW	17	26N	37E	VALLEY

Remarks:

BLM FILED ELECTRONIC CLAIMS. THIS CLAIM REFERENCES BLM CLAIM ID BLM3951 AND GRAZING ALLOTMENT MT04581.

THE FOLLOWING ISSUES WERE IDENTIFIED BY THE DNRC DURING ITS EXAMINATION OF THIS WATER RIGHT CLAIM.

THIS CLAIM NUMBER WAS NOT INCLUDED IN THE BASIN 40O DECREE ISSUED 05/24/1995.

A BETTER UNDERSTANDING OF YOUR CLAIMED WATER RIGHT CAN BE OBTAINED BY COMPARING YOUR RIGHT WITH OTHER CLAIMS IN THE BASIN. FOR EXAMPLE, COMPARE PRIORITY DATES, FLOW RATES, VOLUMES, OR ACRES IRRIGATED. ALSO, YOUR WATER RIGHT MAY BE SUBJECT TO WATER RIGHTS IN ADJOINING SUBBASINS OR BASINS AS WELL AS BEING SUBJECT TO OTHER RIGHTS ON YOUR SOURCE OF SUPPLY. FINALLY, YOUR WATER RIGHT MAY BE SUBJECT TO INDIAN RESERVED AND FEDERAL RESERVED WATER RIGHTS.

COMPLETE DETAILS REGARDING THE DNRC PREPARATION OF THIS INTERLOCUTORY DECREE AND RELATED MATERIALS CAN BE REVIEWED AT THE OFFICE LOCATIONS IDENTIFIED IN THE DOCUMENT ENTITLED "NOTICE OF ENTRY OF INTERLOCUTORY DECREE AND NOTICE OF AVAILABILITY."

SEE GENERAL FINDINGS OF FACT AND CONCLUSIONS OF LAW FOR FURTHER EXPLANATION OF YOUR CLAIMED WATER RIGHT. THESE FINDINGS CAN BE FOUND AS INDICATED IN THE DOCUMENT ENTITLED "NOTICE OF ENTRY OF INTERLOCUTORY DECREE AND NOTICE OF AVAILABILITY." IF YOU NEED OBJECTION FORMS, OR HAVE QUESTIONS ABOUT WATER COURT PROCEDURES OR CHANGES TO YOUR RIGHT, YOU CAN CONTACT THE WATER COURT BY CALLING 1-800-624-3270 (WITHIN MONTANA ONLY) OR 1-406-586-4364, OR BY WRITING TO P.O. BOX 1389, BOZEMAN, MT 59771-1389.

INTERLOCUTORY DECREE
MILK RIVER, BELOW WHITEWATER INCLUDING PORCUPINE CREEK
BASIN 400
ABSTRACT OF WATER RIGHT CLAIM

IMPORTANT NOTICE

YOUR WATER RIGHT AS SHOWN ON THIS ABSTRACT MAY HAVE CHANGES FROM YOUR WATER RIGHT AS CLAIMED OR AMENDED. AN ASTERISK (*) HAS BEEN PLACED NEXT TO EACH ITEM CHANGED BY THE MONTANA WATER COURT OR BY THE DEPARTMENT OF NATURAL RESOURCES AND CONSERVATION (DNRC) DURING THE PREPARATION OF THIS INTERLOCUTORY DECREE. THESE CHANGES ARE AUTHORIZED BY THE MONTANA SUPREME COURT WATER RIGHT CLAIMS EXAMINATION RULES OR BY ORDER OF THE WATER COURT.

OBJECTIONS MAY BE FILED ACCORDING TO THE PROCEDURES OUTLINED IN THE DOCUMENT ENTITLED "NOTICE OF ENTRY OF INTERLOCUTORY DECREE AND NOTICE OF AVAILABILITY."

Water Right Number: 400 30143310 STATEMENT OF CLAIM

Version: 1 -- ORIGINAL RIGHT

Status: ACTIVE

Owners: USA (DEPT OF INTERIOR BUREAU OF LAND MGMT)
5001 SOUTHGATE DR
BILLINGS, MT 59101-4669

Priority Date: JULY 11, 1935

Type of Historical Right: USE

Purpose (Use): STOCK

***Flow Rate:** A SPECIFIC FLOW RATE HAS NOT BEEN DECREED BECAUSE THIS USE CONSISTS OF STOCK DRINKING DIRECTLY FROM THE SOURCE, OR FROM A DITCH SYSTEM. THE FLOW RATE IS LIMITED TO THE MINIMUM AMOUNT HISTORICALLY NECESSARY TO SUSTAIN THIS PURPOSE.

***Volume:** THIS RIGHT INCLUDES THE AMOUNT OF WATER CONSUMPTIVELY USED FOR STOCKWATERING PURPOSES AT THE RATE OF 30 GALLONS PER DAY PER ANIMAL UNIT. ANIMAL UNITS SHALL BE BASED ON REASONABLE CARRYING CAPACITY AND HISTORICAL USE OF THE AREA SERVICED BY THIS WATER SOURCE.

***Source Name:** BEAVER CREEK

Source Type: SURFACE WATER

Source Name: BEAVER CREEK, SOUTH FORK

Source Type: SURFACE WATER

Point of Diversion and Means of Diversion:

<u>ID</u>	<u>Govt Lot</u>	<u>Qtr</u>	<u>Sec</u>	<u>Twp</u>	<u>Rge</u>	<u>County</u>
1	2		2	26N	37E	VALLEY

***Source Name:** BEAVER CREEK

Period of Diversion: JANUARY 1 TO DECEMBER 31

Diversion Means: LIVESTOCK DIRECT FROM SOURCE

2 4 2 26N 37E VALLEY

Source Name: BEAVER CREEK, SOUTH FORK
Period of Diversion: JANUARY 1 TO DECEMBER 31
Diversion Means: LIVESTOCK DIRECT FROM SOURCE

3 NESW 3 26N 37E VALLEY

Source Name: BEAVER CREEK, SOUTH FORK
Period of Diversion: JANUARY 1 TO DECEMBER 31
Diversion Means: LIVESTOCK DIRECT FROM SOURCE

4 NWSE 3 26N 37E VALLEY

Source Name: BEAVER CREEK, SOUTH FORK
Period of Diversion: JANUARY 1 TO DECEMBER 31
Diversion Means: LIVESTOCK DIRECT FROM SOURCE

5 SWNE 3 26N 37E VALLEY

Source Name: BEAVER CREEK, SOUTH FORK
Period of Diversion: JANUARY 1 TO DECEMBER 31
Diversion Means: LIVESTOCK DIRECT FROM SOURCE

6 1 3 26N 37E VALLEY

Source Name: BEAVER CREEK, SOUTH FORK
Period of Diversion: JANUARY 1 TO DECEMBER 31
Diversion Means: LIVESTOCK DIRECT FROM SOURCE

7 2 3 26N 37E VALLEY

Source Name: BEAVER CREEK, SOUTH FORK
Period of Diversion: JANUARY 1 TO DECEMBER 31
Diversion Means: LIVESTOCK DIRECT FROM SOURCE

8 SWSE 35 27N 37E VALLEY

***Source Name:** BEAVER CREEK
Period of Diversion: JANUARY 1 TO DECEMBER 31
Diversion Means: LIVESTOCK DIRECT FROM SOURCE

Period of Use: JANUARY 1 TO DECEMBER 31

Place of Use:

<u>ID</u>	<u>Acres</u>	<u>Govt Lot</u>	<u>Qtr Sec</u>	<u>Sec</u>	<u>Twp</u>	<u>Rge</u>	<u>County</u>
1		2		2	26N	37E	VALLEY
2		4		2	26N	37E	VALLEY
3			NESW	3	26N	37E	VALLEY
4			NWSE	3	26N	37E	VALLEY
5			SWNE	3	26N	37E	VALLEY
6		1		3	26N	37E	VALLEY
7		2		3	26N	37E	VALLEY
8			SWSE	35	27N	37E	VALLEY

Remarks:

BLM FILED ELECTRONIC CLAIMS. THIS CLAIM REFERENCES BLM CLAIM ID BLM3952 AND GRAZING ALLOTMENT MT04583.

THE FOLLOWING ISSUES WERE IDENTIFIED BY THE DNRC DURING ITS EXAMINATION OF THIS WATER RIGHT CLAIM.

THIS CLAIM NUMBER WAS NOT INCLUDED IN THE BASIN 40O DECREE ISSUED 05/24/1995.

A BETTER UNDERSTANDING OF YOUR CLAIMED WATER RIGHT CAN BE OBTAINED BY COMPARING YOUR RIGHT WITH OTHER CLAIMS IN THE BASIN. FOR EXAMPLE, COMPARE PRIORITY DATES, FLOW RATES, VOLUMES, OR ACRES IRRIGATED. ALSO, YOUR WATER RIGHT MAY BE SUBJECT TO WATER RIGHTS IN ADJOINING SUBBASINS OR BASINS AS WELL AS BEING SUBJECT TO OTHER RIGHTS ON YOUR SOURCE OF SUPPLY. FINALLY, YOUR WATER RIGHT MAY BE SUBJECT TO INDIAN RESERVED AND FEDERAL RESERVED WATER RIGHTS.

COMPLETE DETAILS REGARDING THE DNRC PREPARATION OF THIS INTERLOCUTORY DECREE AND RELATED MATERIALS CAN BE REVIEWED AT THE OFFICE LOCATIONS IDENTIFIED IN THE DOCUMENT ENTITLED "NOTICE OF ENTRY OF INTERLOCUTORY DECREE AND NOTICE OF AVAILABILITY."

SEE GENERAL FINDINGS OF FACT AND CONCLUSIONS OF LAW FOR FURTHER EXPLANATION OF YOUR CLAIMED WATER RIGHT. THESE FINDINGS CAN BE FOUND AS INDICATED IN THE DOCUMENT ENTITLED "NOTICE OF ENTRY OF INTERLOCUTORY DECREE AND NOTICE OF AVAILABILITY." IF YOU NEED OBJECTION FORMS, OR HAVE QUESTIONS ABOUT WATER COURT PROCEDURES OR CHANGES TO YOUR RIGHT, YOU CAN CONTACT THE WATER COURT BY CALLING 1-800-624-3270 (WITHIN MONTANA ONLY) OR 1-406-586-4364, OR BY WRITING TO P.O. BOX 1389, BOZEMAN, MT 59771-1389.

INTERLOCUTORY DECREE
MILK RIVER, BELOW WHITEWATER INCLUDING PORCUPINE CREEK
BASIN 400
ABSTRACT OF WATER RIGHT CLAIM

IMPORTANT NOTICE

YOUR WATER RIGHT AS SHOWN ON THIS ABSTRACT MAY HAVE CHANGES FROM YOUR WATER RIGHT AS CLAIMED OR AMENDED. AN ASTERISK (*) HAS BEEN PLACED NEXT TO EACH ITEM CHANGED BY THE MONTANA WATER COURT OR BY THE DEPARTMENT OF NATURAL RESOURCES AND CONSERVATION (DNRC) DURING THE PREPARATION OF THIS INTERLOCUTORY DECREE. THESE CHANGES ARE AUTHORIZED BY THE MONTANA SUPREME COURT WATER RIGHT CLAIMS EXAMINATION RULES OR BY ORDER OF THE WATER COURT.

OBJECTIONS MAY BE FILED ACCORDING TO THE PROCEDURES OUTLINED IN THE DOCUMENT ENTITLED "NOTICE OF ENTRY OF INTERLOCUTORY DECREE AND NOTICE OF AVAILABILITY."

Water Right Number: 400 30143311 STATEMENT OF CLAIM

Version: 1 -- ORIGINAL RIGHT

Status: ACTIVE

Owners: USA (DEPT OF INTERIOR BUREAU OF LAND MGMT)
5001 SOUTHGATE DR
BILLINGS, MT 59101-4669

Priority Date: JULY 11, 1935

Type of Historical Right: USE

Purpose (Use): STOCK

***Flow Rate:** A SPECIFIC FLOW RATE HAS NOT BEEN DECREED BECAUSE THIS USE CONSISTS OF STOCK DRINKING DIRECTLY FROM THE SOURCE, OR FROM A DITCH SYSTEM. THE FLOW RATE IS LIMITED TO THE MINIMUM AMOUNT HISTORICALLY NECESSARY TO SUSTAIN THIS PURPOSE.

***Volume:** THIS RIGHT INCLUDES THE AMOUNT OF WATER CONSUMPTIVELY USED FOR STOCKWATERING PURPOSES AT THE RATE OF 30 GALLONS PER DAY PER ANIMAL UNIT. ANIMAL UNITS SHALL BE BASED ON REASONABLE CARRYING CAPACITY AND HISTORICAL USE OF THE AREA SERVICED BY THIS WATER SOURCE.

Source Name: BRAZIL CREEK, SOUTH FORK

Source Type: SURFACE WATER

Point of Diversion and Means of Diversion:

<u>ID</u>	<u>Govt Lot</u>	<u>Qtr Sec</u>	<u>Sec</u>	<u>Twp</u>	<u>Rge</u>	<u>County</u>
1		NWSW	25	28N	36E	VALLEY

Period of Diversion: JANUARY 1 TO DECEMBER 31

Diversion Means: LIVESTOCK DIRECT FROM SOURCE

2		SWNW	25	28N	36E	VALLEY
---	--	------	----	-----	-----	--------

Period of Diversion: JANUARY 1 TO DECEMBER 31

Diversion Means: LIVESTOCK DIRECT FROM SOURCE

INTERLOCUTORY DECREE
MILK RIVER, BELOW WHITEWATER INCLUDING PORCUPINE CREEK
BASIN 400
ABSTRACT OF WATER RIGHT CLAIM

IMPORTANT NOTICE

YOUR WATER RIGHT AS SHOWN ON THIS ABSTRACT MAY HAVE CHANGES FROM YOUR WATER RIGHT AS CLAIMED OR AMENDED. AN ASTERISK (*) HAS BEEN PLACED NEXT TO EACH ITEM CHANGED BY THE MONTANA WATER COURT OR BY THE DEPARTMENT OF NATURAL RESOURCES AND CONSERVATION (DNRC) DURING THE PREPARATION OF THIS INTERLOCUTORY DECREE. THESE CHANGES ARE AUTHORIZED BY THE MONTANA SUPREME COURT WATER RIGHT CLAIMS EXAMINATION RULES OR BY ORDER OF THE WATER COURT.

OBJECTIONS MAY BE FILED ACCORDING TO THE PROCEDURES OUTLINED IN THE DOCUMENT ENTITLED "NOTICE OF ENTRY OF INTERLOCUTORY DECREE AND NOTICE OF AVAILABILITY."

Water Right Number: 400 30143312 STATEMENT OF CLAIM

Version: 1 -- ORIGINAL RIGHT

Status: ACTIVE

Owners: USA (DEPT OF INTERIOR BUREAU OF LAND MGMT)
5001 SOUTHGATE DR
BILLINGS, MT 59101-4669

Priority Date: JULY 11, 1935

Type of Historical Right: USE

Purpose (Use): STOCK

***Flow Rate:** A SPECIFIC FLOW RATE HAS NOT BEEN DECREED BECAUSE THIS USE CONSISTS OF STOCK DRINKING DIRECTLY FROM THE SOURCE, OR FROM A DITCH SYSTEM. THE FLOW RATE IS LIMITED TO THE MINIMUM AMOUNT HISTORICALLY NECESSARY TO SUSTAIN THIS PURPOSE.

***Volume:** THIS RIGHT INCLUDES THE AMOUNT OF WATER CONSUMPTIVELY USED FOR STOCKWATERING PURPOSES AT THE RATE OF 30 GALLONS PER DAY PER ANIMAL UNIT. ANIMAL UNITS SHALL BE BASED ON REASONABLE CARRYING CAPACITY AND HISTORICAL USE OF THE AREA SERVICED BY THIS WATER SOURCE.

Source Name: BRAZIL CREEK, SOUTH FORK

Source Type: SURFACE WATER

Point of Diversion and Means of Diversion:

<u>ID</u>	<u>Govt Lot</u>	<u>Qtr</u>	<u>Sec</u>	<u>Twp</u>	<u>Rge</u>	<u>County</u>
1		SENE	20	28N	36E	VALLEY

Period of Diversion: JANUARY 1 TO DECEMBER 31

Diversion Means: LIVESTOCK DIRECT FROM SOURCE

2		SWNE	20	28N	36E	VALLEY
---	--	------	----	-----	-----	--------

Period of Diversion: JANUARY 1 TO DECEMBER 31

Diversion Means: LIVESTOCK DIRECT FROM SOURCE

Period of Use: JANUARY 1 TO DECEMBER 31

Place of Use:

<u>ID</u>	<u>Acres</u>	<u>Govt Lot</u>	<u>Qtr Sec</u>	<u>Sec</u>	<u>Twp</u>	<u>Rge</u>	<u>County</u>
1			SENE	20	28N	36E	VALLEY
2			SWNE	20	28N	36E	VALLEY

Remarks:

BLM FILED ELECTRONIC CLAIMS. THIS CLAIM REFERENCES BLM CLAIM ID BLM3954 AND GRAZING ALLOTMENT MT04551.

THE FOLLOWING ISSUES WERE IDENTIFIED BY THE DNRC DURING ITS EXAMINATION OF THIS WATER RIGHT CLAIM.

THIS CLAIM NUMBER WAS NOT INCLUDED IN THE BASIN 40O DECREE ISSUED 05/24/1995.

A BETTER UNDERSTANDING OF YOUR CLAIMED WATER RIGHT CAN BE OBTAINED BY COMPARING YOUR RIGHT WITH OTHER CLAIMS IN THE BASIN. FOR EXAMPLE, COMPARE PRIORITY DATES, FLOW RATES, VOLUMES, OR ACRES IRRIGATED. ALSO, YOUR WATER RIGHT MAY BE SUBJECT TO WATER RIGHTS IN ADJOINING SUBBASINS OR BASINS AS WELL AS BEING SUBJECT TO OTHER RIGHTS ON YOUR SOURCE OF SUPPLY. FINALLY, YOUR WATER RIGHT MAY BE SUBJECT TO INDIAN RESERVED AND FEDERAL RESERVED WATER RIGHTS.

COMPLETE DETAILS REGARDING THE DNRC PREPARATION OF THIS INTERLOCUTORY DECREE AND RELATED MATERIALS CAN BE REVIEWED AT THE OFFICE LOCATIONS IDENTIFIED IN THE DOCUMENT ENTITLED "NOTICE OF ENTRY OF INTERLOCUTORY DECREE AND NOTICE OF AVAILABILITY."

SEE GENERAL FINDINGS OF FACT AND CONCLUSIONS OF LAW FOR FURTHER EXPLANATION OF YOUR CLAIMED WATER RIGHT. THESE FINDINGS CAN BE FOUND AS INDICATED IN THE DOCUMENT ENTITLED "NOTICE OF ENTRY OF INTERLOCUTORY DECREE AND NOTICE OF AVAILABILITY." IF YOU NEED OBJECTION FORMS, OR HAVE QUESTIONS ABOUT WATER COURT PROCEDURES OR CHANGES TO YOUR RIGHT, YOU CAN CONTACT THE WATER COURT BY CALLING 1-800-624-3270 (WITHIN MONTANA ONLY) OR 1-406-586-4364, OR BY WRITING TO P.O. BOX 1389, BOZEMAN, MT 59771-1389.

INTERLOCUTORY DECREE
MILK RIVER, BELOW WHITEWATER INCLUDING PORCUPINE CREEK
BASIN 400
ABSTRACT OF WATER RIGHT CLAIM

IMPORTANT NOTICE

YOUR WATER RIGHT AS SHOWN ON THIS ABSTRACT MAY HAVE CHANGES FROM YOUR WATER RIGHT AS CLAIMED OR AMENDED. AN ASTERISK (*) HAS BEEN PLACED NEXT TO EACH ITEM CHANGED BY THE MONTANA WATER COURT OR BY THE DEPARTMENT OF NATURAL RESOURCES AND CONSERVATION (DNRC) DURING THE PREPARATION OF THIS INTERLOCUTORY DECREE. THESE CHANGES ARE AUTHORIZED BY THE MONTANA SUPREME COURT WATER RIGHT CLAIMS EXAMINATION RULES OR BY ORDER OF THE WATER COURT.

OBJECTIONS MAY BE FILED ACCORDING TO THE PROCEDURES OUTLINED IN THE DOCUMENT ENTITLED "NOTICE OF ENTRY OF INTERLOCUTORY DECREE AND NOTICE OF AVAILABILITY."

Water Right Number: 400 30143313 STATEMENT OF CLAIM

Version: 1 -- ORIGINAL RIGHT

Status: ACTIVE

Owners: USA (DEPT OF INTERIOR BUREAU OF LAND MGMT)
5001 SOUTHGATE DR
BILLINGS, MT 59101-4669

Priority Date: JULY 11, 1935

Type of Historical Right: USE

Purpose (Use): STOCK

***Flow Rate:** A SPECIFIC FLOW RATE HAS NOT BEEN DECREED BECAUSE THIS USE CONSISTS OF STOCK DRINKING DIRECTLY FROM THE SOURCE, OR FROM A DITCH SYSTEM. THE FLOW RATE IS LIMITED TO THE MINIMUM AMOUNT HISTORICALLY NECESSARY TO SUSTAIN THIS PURPOSE.

***Volume:** THIS RIGHT INCLUDES THE AMOUNT OF WATER CONSUMPTIVELY USED FOR STOCKWATERING PURPOSES AT THE RATE OF 30 GALLONS PER DAY PER ANIMAL UNIT. ANIMAL UNITS SHALL BE BASED ON REASONABLE CARRYING CAPACITY AND HISTORICAL USE OF THE AREA SERVICED BY THIS WATER SOURCE.

Source Name: BRAZIL CREEK, SOUTH FORK

Source Type: SURFACE WATER

Point of Diversion and Means of Diversion:

<u>ID</u>	<u>Govt Lot</u>	<u>Qtr Sec</u>	<u>Sec</u>	<u>Twp</u>	<u>Rge</u>	<u>County</u>
1		NESE	26	28N	36E	VALLEY

Period of Diversion: JANUARY 1 TO DECEMBER 31

Diversion Means: LIVESTOCK DIRECT FROM SOURCE

2		NESW	26	28N	36E	VALLEY
---	--	------	----	-----	-----	--------

Period of Diversion: JANUARY 1 TO DECEMBER 31

Diversion Means: LIVESTOCK DIRECT FROM SOURCE

3	NWSE	26	28N	36E	VALLEY
Period of Diversion:	JANUARY 1 TO DECEMBER 31				
Diversion Means:	LIVESTOCK DIRECT FROM SOURCE				
4	NWSW	26	28N	36E	VALLEY
Period of Diversion:	JANUARY 1 TO DECEMBER 31				
Diversion Means:	LIVESTOCK DIRECT FROM SOURCE				
5	SWSE	26	28N	36E	VALLEY
Period of Diversion:	JANUARY 1 TO DECEMBER 31				
Diversion Means:	LIVESTOCK DIRECT FROM SOURCE				
6	NENW	27	28N	36E	VALLEY
Period of Diversion:	JANUARY 1 TO DECEMBER 31				
Diversion Means:	LIVESTOCK DIRECT FROM SOURCE				
7	NESE	27	28N	36E	VALLEY
Period of Diversion:	JANUARY 1 TO DECEMBER 31				
Diversion Means:	LIVESTOCK DIRECT FROM SOURCE				
8	NWNW	27	28N	36E	VALLEY
Period of Diversion:	JANUARY 1 TO DECEMBER 31				
Diversion Means:	LIVESTOCK DIRECT FROM SOURCE				
9	NWSE	27	28N	36E	VALLEY
Period of Diversion:	JANUARY 1 TO DECEMBER 31				
Diversion Means:	LIVESTOCK DIRECT FROM SOURCE				
10	SENE	27	28N	36E	VALLEY
Period of Diversion:	JANUARY 1 TO DECEMBER 31				
Diversion Means:	LIVESTOCK DIRECT FROM SOURCE				
11	SENW	27	28N	36E	VALLEY
Period of Diversion:	JANUARY 1 TO DECEMBER 31				
Diversion Means:	LIVESTOCK DIRECT FROM SOURCE				
12	SWNE	27	28N	36E	VALLEY
Period of Diversion:	JANUARY 1 TO DECEMBER 31				
Diversion Means:	LIVESTOCK DIRECT FROM SOURCE				
13	NENE	28	28N	36E	VALLEY
Period of Diversion:	JANUARY 1 TO DECEMBER 31				
Diversion Means:	LIVESTOCK DIRECT FROM SOURCE				
Period of Use:	JANUARY 1 TO DECEMBER 31				

Place of Use:

<u>ID</u>	<u>Acres</u>	<u>Govt Lot</u>	<u>Qtr Sec</u>	<u>Sec</u>	<u>Twp</u>	<u>Rge</u>	<u>County</u>
1			NESE	26	28N	36E	VALLEY
2			NESW	26	28N	36E	VALLEY
3			NWSE	26	28N	36E	VALLEY
4			NWSW	26	28N	36E	VALLEY
5			SWSE	26	28N	36E	VALLEY
6			NENW	27	28N	36E	VALLEY
7			NESE	27	28N	36E	VALLEY
8			NWNW	27	28N	36E	VALLEY
9			NWSE	27	28N	36E	VALLEY
10			SENE	27	28N	36E	VALLEY
11			SENW	27	28N	36E	VALLEY
12			SWNE	27	28N	36E	VALLEY
13			NENE	28	28N	36E	VALLEY

Remarks:

BLM FILED ELECTRONIC CLAIMS. THIS CLAIM REFERENCES BLM CLAIM ID BLM3955 AND GRAZING ALLOTMENT MT04601.

THE FOLLOWING ISSUES WERE IDENTIFIED BY THE DNRC DURING ITS EXAMINATION OF THIS WATER RIGHT CLAIM.

THIS CLAIM NUMBER WAS NOT INCLUDED IN THE BASIN 40O DECREE ISSUED 05/24/1995.

A BETTER UNDERSTANDING OF YOUR CLAIMED WATER RIGHT CAN BE OBTAINED BY COMPARING YOUR RIGHT WITH OTHER CLAIMS IN THE BASIN. FOR EXAMPLE, COMPARE PRIORITY DATES, FLOW RATES, VOLUMES, OR ACRES IRRIGATED. ALSO, YOUR WATER RIGHT MAY BE SUBJECT TO WATER RIGHTS IN ADJOINING SUBBASINS OR BASINS AS WELL AS BEING SUBJECT TO OTHER RIGHTS ON YOUR SOURCE OF SUPPLY. FINALLY, YOUR WATER RIGHT MAY BE SUBJECT TO INDIAN RESERVED AND FEDERAL RESERVED WATER RIGHTS.

COMPLETE DETAILS REGARDING THE DNRC PREPARATION OF THIS INTERLOCUTORY DECREE AND RELATED MATERIALS CAN BE REVIEWED AT THE OFFICE LOCATIONS IDENTIFIED IN THE DOCUMENT ENTITLED "NOTICE OF ENTRY OF INTERLOCUTORY DECREE AND NOTICE OF AVAILABILITY."

SEE GENERAL FINDINGS OF FACT AND CONCLUSIONS OF LAW FOR FURTHER EXPLANATION OF YOUR CLAIMED WATER RIGHT. THESE FINDINGS CAN BE FOUND AS INDICATED IN THE DOCUMENT ENTITLED "NOTICE OF ENTRY OF INTERLOCUTORY DECREE AND NOTICE OF AVAILABILITY." IF YOU NEED OBJECTION FORMS, OR HAVE QUESTIONS ABOUT WATER COURT PROCEDURES OR CHANGES TO YOUR RIGHT, YOU CAN CONTACT THE WATER COURT BY CALLING 1-800-624-3270 (WITHIN MONTANA ONLY) OR 1-406-586-4364, OR BY WRITING TO P.O. BOX 1389, BOZEMAN, MT 59771-1389.

INTERLOCUTORY DECREE
MILK RIVER, BELOW WHITEWATER INCLUDING PORCUPINE CREEK
BASIN 400
ABSTRACT OF WATER RIGHT CLAIM

IMPORTANT NOTICE

YOUR WATER RIGHT AS SHOWN ON THIS ABSTRACT MAY HAVE CHANGES FROM YOUR WATER RIGHT AS CLAIMED OR AMENDED. AN ASTERISK (*) HAS BEEN PLACED NEXT TO EACH ITEM CHANGED BY THE MONTANA WATER COURT OR BY THE DEPARTMENT OF NATURAL RESOURCES AND CONSERVATION (DNRC) DURING THE PREPARATION OF THIS INTERLOCUTORY DECREE. THESE CHANGES ARE AUTHORIZED BY THE MONTANA SUPREME COURT WATER RIGHT CLAIMS EXAMINATION RULES OR BY ORDER OF THE WATER COURT.

OBJECTIONS MAY BE FILED ACCORDING TO THE PROCEDURES OUTLINED IN THE DOCUMENT ENTITLED "NOTICE OF ENTRY OF INTERLOCUTORY DECREE AND NOTICE OF AVAILABILITY."

Water Right Number: 400 30143314 STATEMENT OF CLAIM

Version: 1 -- ORIGINAL RIGHT

Status: ACTIVE

Owners: USA (DEPT OF INTERIOR BUREAU OF LAND MGMT)
5001 SOUTHGATE DR
BILLINGS, MT 59101-4669

Priority Date: JULY 11, 1935

Type of Historical Right: USE

Purpose (Use): STOCK

***Flow Rate:** A SPECIFIC FLOW RATE HAS NOT BEEN DECREED BECAUSE THIS USE CONSISTS OF STOCK DRINKING DIRECTLY FROM THE SOURCE, OR FROM A DITCH SYSTEM. THE FLOW RATE IS LIMITED TO THE MINIMUM AMOUNT HISTORICALLY NECESSARY TO SUSTAIN THIS PURPOSE.

***Volume:** THIS RIGHT INCLUDES THE AMOUNT OF WATER CONSUMPTIVELY USED FOR STOCKWATERING PURPOSES AT THE RATE OF 30 GALLONS PER DAY PER ANIMAL UNIT. ANIMAL UNITS SHALL BE BASED ON REASONABLE CARRYING CAPACITY AND HISTORICAL USE OF THE AREA SERVICED BY THIS WATER SOURCE.

***Source Name:** LITTLE BEAVER CREEK, SOUTH FORK

Source Type: SURFACE WATER

***Source Name:** UNNAMED TRIBUTARY OF LITTLE BEAVER CREEK, SOUTH FORK

Source Type: SURFACE WATER

Point of Diversion and Means of Diversion:

<u>ID</u>	<u>Govt Lot</u>	<u>Qtr</u>	<u>Sec</u>	<u>Twp</u>	<u>Rge</u>	<u>County</u>
1		SESW	7	27N	36E	VALLEY

Source Name: LITTLE BEAVER CREEK, SOUTH FORK

Period of Diversion: JANUARY 1 TO DECEMBER 31

Diversion Means: LIVESTOCK DIRECT FROM SOURCE

2	SWSE	7	27N	36E	VALLEY
Source Name:	LITTLE BEAVER CREEK, SOUTH FORK				
Period of Diversion:	JANUARY 1 TO DECEMBER 31				
Diversion Means:	LIVESTOCK DIRECT FROM SOURCE				
3	NESW	17	27N	36E	VALLEY
Source Name:	LITTLE BEAVER CREEK, SOUTH FORK				
Period of Diversion:	JANUARY 1 TO DECEMBER 31				
Diversion Means:	LIVESTOCK DIRECT FROM SOURCE				
4	NWNW	17	27N	36E	VALLEY
Source Name:	LITTLE BEAVER CREEK, SOUTH FORK				
Period of Diversion:	JANUARY 1 TO DECEMBER 31				
Diversion Means:	LIVESTOCK DIRECT FROM SOURCE				
5	NWSE	17	27N	36E	VALLEY
Source Name:	LITTLE BEAVER CREEK, SOUTH FORK				
Period of Diversion:	JANUARY 1 TO DECEMBER 31				
Diversion Means:	LIVESTOCK DIRECT FROM SOURCE				
6	SENW	17	27N	36E	VALLEY
Source Name:	LITTLE BEAVER CREEK, SOUTH FORK				
Period of Diversion:	JANUARY 1 TO DECEMBER 31				
Diversion Means:	LIVESTOCK DIRECT FROM SOURCE				
7	SESE	17	27N	36E	VALLEY
Source Name:	LITTLE BEAVER CREEK, SOUTH FORK				
Period of Diversion:	JANUARY 1 TO DECEMBER 31				
Diversion Means:	LIVESTOCK DIRECT FROM SOURCE				
8	SWNW	17	27N	36E	VALLEY
Source Name:	LITTLE BEAVER CREEK, SOUTH FORK				
Period of Diversion:	JANUARY 1 TO DECEMBER 31				
Diversion Means:	LIVESTOCK DIRECT FROM SOURCE				
9	NENE	18	27N	36E	VALLEY
Source Name:	LITTLE BEAVER CREEK, SOUTH FORK				
Period of Diversion:	JANUARY 1 TO DECEMBER 31				
Diversion Means:	LIVESTOCK DIRECT FROM SOURCE				
10	NENW	18	27N	36E	VALLEY
Source Name:	LITTLE BEAVER CREEK, SOUTH FORK				
Period of Diversion:	JANUARY 1 TO DECEMBER 31				
Diversion Means:	LIVESTOCK DIRECT FROM SOURCE				
11	NWNE	18	27N	36E	VALLEY
Source Name:	LITTLE BEAVER CREEK, SOUTH FORK				

	Period of Diversion:	JANUARY 1 TO DECEMBER 31
	Diversion Means:	LIVESTOCK DIRECT FROM SOURCE
12		SENE 18 27N 36E VALLEY
	Source Name:	LITTLE BEAVER CREEK, SOUTH FORK
	Period of Diversion:	JANUARY 1 TO DECEMBER 31
	Diversion Means:	LIVESTOCK DIRECT FROM SOURCE
13		1 18 27N 36E VALLEY
	Source Name:	LITTLE BEAVER CREEK, SOUTH FORK
	Period of Diversion:	JANUARY 1 TO DECEMBER 31
	Diversion Means:	LIVESTOCK DIRECT FROM SOURCE
14		NESE 20 27N 36E VALLEY
	*Source Name:	UNNAMED TRIBUTARY OF LITTLE BEAVER CREEK, SOUTH FORK
	Period of Diversion:	JANUARY 1 TO DECEMBER 31
	Diversion Means:	LIVESTOCK DIRECT FROM SOURCE
15		SENE 20 27N 36E VALLEY
	*Source Name:	UNNAMED TRIBUTARY OF LITTLE BEAVER CREEK, SOUTH FORK
	Period of Diversion:	JANUARY 1 TO DECEMBER 31
	Diversion Means:	LIVESTOCK DIRECT FROM SOURCE
16		SENW 21 27N 36E VALLEY
	*Source Name:	UNNAMED TRIBUTARY OF LITTLE BEAVER CREEK, SOUTH FORK
	Period of Diversion:	JANUARY 1 TO DECEMBER 31
	Diversion Means:	LIVESTOCK DIRECT FROM SOURCE
17		SWNW 21 27N 36E VALLEY
	*Source Name:	UNNAMED TRIBUTARY OF LITTLE BEAVER CREEK, SOUTH FORK
	Period of Diversion:	JANUARY 1 TO DECEMBER 31
	Diversion Means:	LIVESTOCK DIRECT FROM SOURCE
	Period of Use:	JANUARY 1 TO DECEMBER 31

Place of Use:

<u>ID</u>	<u>Acres</u>	<u>Govt Lot</u>	<u>Qtr Sec</u>	<u>Sec</u>	<u>Twp</u>	<u>Rge</u>	<u>County</u>
1			SESW	7	27N	36E	VALLEY
2			SWSE	7	27N	36E	VALLEY
3			NESW	17	27N	36E	VALLEY
4			NWNW	17	27N	36E	VALLEY
5			NWSE	17	27N	36E	VALLEY
6			SENW	17	27N	36E	VALLEY
7			SESE	17	27N	36E	VALLEY
8			SWNW	17	27N	36E	VALLEY
9			NENE	18	27N	36E	VALLEY
10			NENW	18	27N	36E	VALLEY
11			NWNE	18	27N	36E	VALLEY
12			SENE	18	27N	36E	VALLEY
13		1		18	27N	36E	VALLEY
14			NESE	20	27N	36E	VALLEY
15			SENE	20	27N	36E	VALLEY
16			SENW	21	27N	36E	VALLEY
17			SWNW	21	27N	36E	VALLEY

Remarks:

BLM FILED ELECTRONIC CLAIMS. THIS CLAIM REFERENCES BLM CLAIM ID BLM3956 AND GRAZING ALLOTMENT MT04551.

THE FOLLOWING ISSUES WERE IDENTIFIED BY THE DNRC DURING ITS EXAMINATION OF THIS WATER RIGHT CLAIM.

THIS CLAIM NUMBER WAS NOT INCLUDED IN THE BASIN 400 DECREE ISSUED 05/24/1995.

A BETTER UNDERSTANDING OF YOUR CLAIMED WATER RIGHT CAN BE OBTAINED BY COMPARING YOUR RIGHT WITH OTHER CLAIMS IN THE BASIN. FOR EXAMPLE, COMPARE PRIORITY DATES, FLOW RATES, VOLUMES, OR ACRES IRRIGATED. ALSO, YOUR WATER RIGHT MAY BE SUBJECT TO WATER RIGHTS IN ADJOINING SUBBASINS OR BASINS AS WELL AS BEING SUBJECT TO OTHER RIGHTS ON YOUR SOURCE OF SUPPLY. FINALLY, YOUR WATER RIGHT MAY BE SUBJECT TO INDIAN RESERVED AND FEDERAL RESERVED WATER RIGHTS.

COMPLETE DETAILS REGARDING THE DNRC PREPARATION OF THIS INTERLOCUTORY DECREE AND RELATED MATERIALS CAN BE REVIEWED AT THE OFFICE LOCATIONS IDENTIFIED IN THE DOCUMENT ENTITLED "NOTICE OF ENTRY OF INTERLOCUTORY DECREE AND NOTICE OF AVAILABILITY."

SEE GENERAL FINDINGS OF FACT AND CONCLUSIONS OF LAW FOR FURTHER EXPLANATION OF YOUR CLAIMED WATER RIGHT. THESE FINDINGS CAN BE FOUND AS INDICATED IN THE DOCUMENT ENTITLED "NOTICE OF ENTRY OF INTERLOCUTORY DECREE AND NOTICE OF AVAILABILITY." IF YOU NEED OBJECTION FORMS, OR HAVE QUESTIONS ABOUT WATER COURT PROCEDURES OR CHANGES TO YOUR RIGHT, YOU CAN CONTACT THE WATER COURT BY CALLING 1-800-624-3270 (WITHIN MONTANA ONLY) OR 1-406-586-4364, OR BY WRITING TO P.O. BOX 1389, BOZEMAN, MT 59771-1389.

**INTERLOCUTORY DECREE
MILK RIVER, BELOW WHITEWATER INCLUDING PORCUPINE CREEK
BASIN 400
ABSTRACT OF WATER RIGHT CLAIM**

IMPORTANT NOTICE

YOUR WATER RIGHT AS SHOWN ON THIS ABSTRACT MAY HAVE CHANGES FROM YOUR WATER RIGHT AS CLAIMED OR AMENDED. AN ASTERISK (*) HAS BEEN PLACED NEXT TO EACH ITEM CHANGED BY THE MONTANA WATER COURT OR BY THE DEPARTMENT OF NATURAL RESOURCES AND CONSERVATION (DNRC) DURING THE PREPARATION OF THIS INTERLOCUTORY DECREE. THESE CHANGES ARE AUTHORIZED BY THE MONTANA SUPREME COURT WATER RIGHT CLAIMS EXAMINATION RULES OR BY ORDER OF THE WATER COURT.

OBJECTIONS MAY BE FILED ACCORDING TO THE PROCEDURES OUTLINED IN THE DOCUMENT ENTITLED "NOTICE OF ENTRY OF INTERLOCUTORY DECREE AND NOTICE OF AVAILABILITY."

Water Right Number: 400 30143315 STATEMENT OF CLAIM

Version: 1 -- ORIGINAL RIGHT

Status: ACTIVE

Owners: USA (DEPT OF INTERIOR BUREAU OF LAND MGMT)
5001 SOUTHGATE DR
BILLINGS, MT 59101-4669

Priority Date: JULY 11, 1935

Type of Historical Right: USE

Purpose (Use): STOCK

***Flow Rate:** A SPECIFIC FLOW RATE HAS NOT BEEN DECREED BECAUSE THIS USE CONSISTS OF STOCK DRINKING DIRECTLY FROM THE SOURCE, OR FROM A DITCH SYSTEM. THE FLOW RATE IS LIMITED TO THE MINIMUM AMOUNT HISTORICALLY NECESSARY TO SUSTAIN THIS PURPOSE.

***Volume:** THIS RIGHT INCLUDES THE AMOUNT OF WATER CONSUMPTIVELY USED FOR STOCKWATERING PURPOSES AT THE RATE OF 30 GALLONS PER DAY PER ANIMAL UNIT. ANIMAL UNITS SHALL BE BASED ON REASONABLE CARRYING CAPACITY AND HISTORICAL USE OF THE AREA SERVICED BY THIS WATER SOURCE.

Source Name: LITTLE BEAVER CREEK, SOUTH FORK

Source Type: SURFACE WATER

Point of Diversion and Means of Diversion:

<u>ID</u>	<u>Govt Lot</u>	<u>Qtr</u>	<u>Sec</u>	<u>Twp</u>	<u>Rge</u>	<u>County</u>
1		NESE	14	27N	36E	VALLEY

Period of Diversion: JANUARY 1 TO DECEMBER 31

Diversion Means: LIVESTOCK DIRECT FROM SOURCE

2		NESW	14	27N	36E	VALLEY
---	--	------	----	-----	-----	--------

Period of Diversion: JANUARY 1 TO DECEMBER 31

Diversion Means: LIVESTOCK DIRECT FROM SOURCE

3	NWSE	14	27N	36E	VALLEY
Period of Diversion:	JANUARY 1 TO DECEMBER 31				
Diversion Means:	LIVESTOCK DIRECT FROM SOURCE				
4	NWSW	14	27N	36E	VALLEY
Period of Diversion:	JANUARY 1 TO DECEMBER 31				
Diversion Means:	LIVESTOCK DIRECT FROM SOURCE				
5	SENW	14	27N	36E	VALLEY
Period of Diversion:	JANUARY 1 TO DECEMBER 31				
Diversion Means:	LIVESTOCK DIRECT FROM SOURCE				
6	SWNW	14	27N	36E	VALLEY
Period of Diversion:	JANUARY 1 TO DECEMBER 31				
Diversion Means:	LIVESTOCK DIRECT FROM SOURCE				
7	SWSW	14	27N	36E	VALLEY
Period of Diversion:	JANUARY 1 TO DECEMBER 31				
Diversion Means:	LIVESTOCK DIRECT FROM SOURCE				
8	NESW	15	27N	36E	VALLEY
Period of Diversion:	JANUARY 1 TO DECEMBER 31				
Diversion Means:	LIVESTOCK DIRECT FROM SOURCE				
9	NWSE	15	27N	36E	VALLEY
Period of Diversion:	JANUARY 1 TO DECEMBER 31				
Diversion Means:	LIVESTOCK DIRECT FROM SOURCE				
10	NWSW	15	27N	36E	VALLEY
Period of Diversion:	JANUARY 1 TO DECEMBER 31				
Diversion Means:	LIVESTOCK DIRECT FROM SOURCE				
11	SESE	15	27N	36E	VALLEY
Period of Diversion:	JANUARY 1 TO DECEMBER 31				
Diversion Means:	LIVESTOCK DIRECT FROM SOURCE				
12	SESW	15	27N	36E	VALLEY
Period of Diversion:	JANUARY 1 TO DECEMBER 31				
Diversion Means:	LIVESTOCK DIRECT FROM SOURCE				
13	SWSE	15	27N	36E	VALLEY
Period of Diversion:	JANUARY 1 TO DECEMBER 31				
Diversion Means:	LIVESTOCK DIRECT FROM SOURCE				
Period of Use:	JANUARY 1 TO DECEMBER 31				

Place of Use:

<u>ID</u>	<u>Acres</u>	<u>Govt Lot</u>	<u>Qtr Sec</u>	<u>Sec</u>	<u>Twp</u>	<u>Rge</u>	<u>County</u>
1			NESE	14	27N	36E	VALLEY
2			NESW	14	27N	36E	VALLEY
3			NWSE	14	27N	36E	VALLEY
4			NWSW	14	27N	36E	VALLEY
5			SENW	14	27N	36E	VALLEY
6			SWNW	14	27N	36E	VALLEY
7			SWSW	14	27N	36E	VALLEY
8			NESW	15	27N	36E	VALLEY
9			NWSE	15	27N	36E	VALLEY
10			NWSW	15	27N	36E	VALLEY
11			SESE	15	27N	36E	VALLEY
12			SESW	15	27N	36E	VALLEY
13			SWSE	15	27N	36E	VALLEY

Remarks:

BLM FILED ELECTRONIC CLAIMS. THIS CLAIM REFERENCES BLM CLAIM ID BLM3957 AND GRAZING ALLOTMENT MT04552.

THE FOLLOWING ISSUES WERE IDENTIFIED BY THE DNRC DURING ITS EXAMINATION OF THIS WATER RIGHT CLAIM.

THIS CLAIM NUMBER WAS NOT INCLUDED IN THE BASIN 40O DECREE ISSUED 05/24/1995.

A BETTER UNDERSTANDING OF YOUR CLAIMED WATER RIGHT CAN BE OBTAINED BY COMPARING YOUR RIGHT WITH OTHER CLAIMS IN THE BASIN. FOR EXAMPLE, COMPARE PRIORITY DATES, FLOW RATES, VOLUMES, OR ACRES IRRIGATED. ALSO, YOUR WATER RIGHT MAY BE SUBJECT TO WATER RIGHTS IN ADJOINING SUBBASINS OR BASINS AS WELL AS BEING SUBJECT TO OTHER RIGHTS ON YOUR SOURCE OF SUPPLY. FINALLY, YOUR WATER RIGHT MAY BE SUBJECT TO INDIAN RESERVED AND FEDERAL RESERVED WATER RIGHTS.

COMPLETE DETAILS REGARDING THE DNRC PREPARATION OF THIS INTERLOCUTORY DECREE AND RELATED MATERIALS CAN BE REVIEWED AT THE OFFICE LOCATIONS IDENTIFIED IN THE DOCUMENT ENTITLED "NOTICE OF ENTRY OF INTERLOCUTORY DECREE AND NOTICE OF AVAILABILITY."

SEE GENERAL FINDINGS OF FACT AND CONCLUSIONS OF LAW FOR FURTHER EXPLANATION OF YOUR CLAIMED WATER RIGHT. THESE FINDINGS CAN BE FOUND AS INDICATED IN THE DOCUMENT ENTITLED "NOTICE OF ENTRY OF INTERLOCUTORY DECREE AND NOTICE OF AVAILABILITY." IF YOU NEED OBJECTION FORMS, OR HAVE QUESTIONS ABOUT WATER COURT PROCEDURES OR CHANGES TO YOUR RIGHT, YOU CAN CONTACT THE WATER COURT BY CALLING 1-800-624-3270 (WITHIN MONTANA ONLY) OR 1-406-586-4364, OR BY WRITING TO P.O. BOX 1389, BOZEMAN, MT 59771-1389.

INTERLOCUTORY DECREE
MILK RIVER, BELOW WHITEWATER INCLUDING PORCUPINE CREEK
BASIN 400
ABSTRACT OF WATER RIGHT CLAIM

IMPORTANT NOTICE

YOUR WATER RIGHT AS SHOWN ON THIS ABSTRACT MAY HAVE CHANGES FROM YOUR WATER RIGHT AS CLAIMED OR AMENDED. AN ASTERISK (*) HAS BEEN PLACED NEXT TO EACH ITEM CHANGED BY THE MONTANA WATER COURT OR BY THE DEPARTMENT OF NATURAL RESOURCES AND CONSERVATION (DNRC) DURING THE PREPARATION OF THIS INTERLOCUTORY DECREE. THESE CHANGES ARE AUTHORIZED BY THE MONTANA SUPREME COURT WATER RIGHT CLAIMS EXAMINATION RULES OR BY ORDER OF THE WATER COURT.

OBJECTIONS MAY BE FILED ACCORDING TO THE PROCEDURES OUTLINED IN THE DOCUMENT ENTITLED "NOTICE OF ENTRY OF INTERLOCUTORY DECREE AND NOTICE OF AVAILABILITY."

Water Right Number: 400 30143316 STATEMENT OF CLAIM

Version: 1 -- ORIGINAL RIGHT

Status: ACTIVE

Owners: USA (DEPT OF INTERIOR BUREAU OF LAND MGMT)
5001 SOUTHGATE DR
BILLINGS, MT 59101-4669

Priority Date: JULY 11, 1935

Type of Historical Right: USE

Purpose (Use): STOCK

***Flow Rate:** A SPECIFIC FLOW RATE HAS NOT BEEN DECREED BECAUSE THIS USE CONSISTS OF STOCK DRINKING DIRECTLY FROM THE SOURCE, OR FROM A DITCH SYSTEM. THE FLOW RATE IS LIMITED TO THE MINIMUM AMOUNT HISTORICALLY NECESSARY TO SUSTAIN THIS PURPOSE.

***Volume:** THIS RIGHT INCLUDES THE AMOUNT OF WATER CONSUMPTIVELY USED FOR STOCKWATERING PURPOSES AT THE RATE OF 30 GALLONS PER DAY PER ANIMAL UNIT. ANIMAL UNITS SHALL BE BASED ON REASONABLE CARRYING CAPACITY AND HISTORICAL USE OF THE AREA SERVICED BY THIS WATER SOURCE.

***Source Name:** LONE TREE CREEK, SOUTH FORK

Source Type: SURFACE WATER

***Source Name:** UNNAMED TRIBUTARY OF LONE TREE CREEK, SOUTH FORK

Source Type: SURFACE WATER

Point of Diversion and Means of Diversion:

<u>ID</u>	<u>Govt Lot</u>	<u>Qtr</u>	<u>Sec</u>	<u>Twp</u>	<u>Rge</u>	<u>County</u>
1		SENE	1	25N	35E	VALLEY

Source Name: LONE TREE CREEK, SOUTH FORK

Period of Diversion: JANUARY 1 TO DECEMBER 31

Diversion Means: LIVESTOCK DIRECT FROM SOURCE

2		SWNE	1	25N	35E	VALLEY
	Source Name:	LONE TREE CREEK, SOUTH FORK				
	Period of Diversion:	JANUARY 1 TO DECEMBER 31				
	Diversion Means:	LIVESTOCK DIRECT FROM SOURCE				
3		1	1	25N	35E	VALLEY
	Source Name:	LONE TREE CREEK, SOUTH FORK				
	Period of Diversion:	JANUARY 1 TO DECEMBER 31				
	Diversion Means:	LIVESTOCK DIRECT FROM SOURCE				
4		2	1	25N	35E	VALLEY
	Source Name:	LONE TREE CREEK, SOUTH FORK				
	Period of Diversion:	JANUARY 1 TO DECEMBER 31				
	Diversion Means:	LIVESTOCK DIRECT FROM SOURCE				
5		SENW	3	25N	35E	VALLEY
	*Source Name:	UNNAMED TRIBUTARY OF LONE TREE CREEK, SOUTH FORK				
	Period of Diversion:	JANUARY 1 TO DECEMBER 31				
	Diversion Means:	LIVESTOCK DIRECT FROM SOURCE				
6		SWNE	3	25N	35E	VALLEY
	*Source Name:	UNNAMED TRIBUTARY OF LONE TREE CREEK, SOUTH FORK				
	Period of Diversion:	JANUARY 1 TO DECEMBER 31				
	Diversion Means:	LIVESTOCK DIRECT FROM SOURCE				
7		4	5	25N	36E	VALLEY
	Source Name:	LONE TREE CREEK, SOUTH FORK				
	Period of Diversion:	JANUARY 1 TO DECEMBER 31				
	Diversion Means:	LIVESTOCK DIRECT FROM SOURCE				
8		1	6	25N	36E	VALLEY
	Source Name:	LONE TREE CREEK, SOUTH FORK				
	Period of Diversion:	JANUARY 1 TO DECEMBER 31				
	Diversion Means:	LIVESTOCK DIRECT FROM SOURCE				
9		2	6	25N	36E	VALLEY
	Source Name:	LONE TREE CREEK, SOUTH FORK				
	Period of Diversion:	JANUARY 1 TO DECEMBER 31				
	Diversion Means:	LIVESTOCK DIRECT FROM SOURCE				
10		3	6	25N	36E	VALLEY
	Source Name:	LONE TREE CREEK, SOUTH FORK				
	Period of Diversion:	JANUARY 1 TO DECEMBER 31				
	Diversion Means:	LIVESTOCK DIRECT FROM SOURCE				
11		4	6	25N	36E	VALLEY
	Source Name:	LONE TREE CREEK, SOUTH FORK				

	Period of Diversion:	JANUARY 1 TO DECEMBER 31				
	Diversion Means:	LIVESTOCK DIRECT FROM SOURCE				
12		SESW 29	26N	36E	VALLEY	
	Source Name:	LONE TREE CREEK, SOUTH FORK				
	Period of Diversion:	JANUARY 1 TO DECEMBER 31				
	Diversion Means:	LIVESTOCK DIRECT FROM SOURCE				
13		SWSW 29	26N	36E	VALLEY	
	Source Name:	LONE TREE CREEK, SOUTH FORK				
	Period of Diversion:	JANUARY 1 TO DECEMBER 31				
	Diversion Means:	LIVESTOCK DIRECT FROM SOURCE				
14		SESE 31	26N	36E	VALLEY	
	Source Name:	LONE TREE CREEK, SOUTH FORK				
	Period of Diversion:	JANUARY 1 TO DECEMBER 31				
	Diversion Means:	LIVESTOCK DIRECT FROM SOURCE				
15		SESW 31	26N	36E	VALLEY	
	Source Name:	LONE TREE CREEK, SOUTH FORK				
	Period of Diversion:	JANUARY 1 TO DECEMBER 31				
	Diversion Means:	LIVESTOCK DIRECT FROM SOURCE				
16		SWSE 31	26N	36E	VALLEY	
	Source Name:	LONE TREE CREEK, SOUTH FORK				
	Period of Diversion:	JANUARY 1 TO DECEMBER 31				
	Diversion Means:	LIVESTOCK DIRECT FROM SOURCE				
17		NENW 32	26N	36E	VALLEY	
	Source Name:	LONE TREE CREEK, SOUTH FORK				
	Period of Diversion:	JANUARY 1 TO DECEMBER 31				
	Diversion Means:	LIVESTOCK DIRECT FROM SOURCE				
18		NESW 32	26N	36E	VALLEY	
	Source Name:	LONE TREE CREEK, SOUTH FORK				
	Period of Diversion:	JANUARY 1 TO DECEMBER 31				
	Diversion Means:	LIVESTOCK DIRECT FROM SOURCE				
19		NWNW 32	26N	36E	VALLEY	
	Source Name:	LONE TREE CREEK, SOUTH FORK				
	Period of Diversion:	JANUARY 1 TO DECEMBER 31				
	Diversion Means:	LIVESTOCK DIRECT FROM SOURCE				
20		NWSW 32	26N	36E	VALLEY	
	Source Name:	LONE TREE CREEK, SOUTH FORK				
	Period of Diversion:	JANUARY 1 TO DECEMBER 31				
	Diversion Means:	LIVESTOCK DIRECT FROM SOURCE				

Remarks:

BLM FILED ELECTRONIC CLAIMS. THIS CLAIM REFERENCES BLM CLAIM ID BLM3958 AND GRAZING ALLOTMENT MT04595.

THE FOLLOWING ISSUES WERE IDENTIFIED BY THE DNRC DURING ITS EXAMINATION OF THIS WATER RIGHT CLAIM.

THIS CLAIM NUMBER WAS NOT INCLUDED IN THE BASIN 40O DECREE ISSUED 05/24/1995.

A BETTER UNDERSTANDING OF YOUR CLAIMED WATER RIGHT CAN BE OBTAINED BY COMPARING YOUR RIGHT WITH OTHER CLAIMS IN THE BASIN. FOR EXAMPLE, COMPARE PRIORITY DATES, FLOW RATES, VOLUMES, OR ACRES IRRIGATED. ALSO, YOUR WATER RIGHT MAY BE SUBJECT TO WATER RIGHTS IN ADJOINING SUBBASINS OR BASINS AS WELL AS BEING SUBJECT TO OTHER RIGHTS ON YOUR SOURCE OF SUPPLY. FINALLY, YOUR WATER RIGHT MAY BE SUBJECT TO INDIAN RESERVED AND FEDERAL RESERVED WATER RIGHTS.

COMPLETE DETAILS REGARDING THE DNRC PREPARATION OF THIS INTERLOCUTORY DECREE AND RELATED MATERIALS CAN BE REVIEWED AT THE OFFICE LOCATIONS IDENTIFIED IN THE DOCUMENT ENTITLED "NOTICE OF ENTRY OF INTERLOCUTORY DECREE AND NOTICE OF AVAILABILITY."

SEE GENERAL FINDINGS OF FACT AND CONCLUSIONS OF LAW FOR FURTHER EXPLANATION OF YOUR CLAIMED WATER RIGHT. THESE FINDINGS CAN BE FOUND AS INDICATED IN THE DOCUMENT ENTITLED "NOTICE OF ENTRY OF INTERLOCUTORY DECREE AND NOTICE OF AVAILABILITY." IF YOU NEED OBJECTION FORMS, OR HAVE QUESTIONS ABOUT WATER COURT PROCEDURES OR CHANGES TO YOUR RIGHT, YOU CAN CONTACT THE WATER COURT BY CALLING 1-800-624-3270 (WITHIN MONTANA ONLY) OR 1-406-586-4364, OR BY WRITING TO P.O. BOX 1389, BOZEMAN, MT 59771-1389.

INTERLOCUTORY DECREE
MILK RIVER, BELOW WHITEWATER INCLUDING PORCUPINE CREEK
BASIN 400
ABSTRACT OF WATER RIGHT CLAIM

IMPORTANT NOTICE

YOUR WATER RIGHT AS SHOWN ON THIS ABSTRACT MAY HAVE CHANGES FROM YOUR WATER RIGHT AS CLAIMED OR AMENDED. AN ASTERISK (*) HAS BEEN PLACED NEXT TO EACH ITEM CHANGED BY THE MONTANA WATER COURT OR BY THE DEPARTMENT OF NATURAL RESOURCES AND CONSERVATION (DNRC) DURING THE PREPARATION OF THIS INTERLOCUTORY DECREE. THESE CHANGES ARE AUTHORIZED BY THE MONTANA SUPREME COURT WATER RIGHT CLAIMS EXAMINATION RULES OR BY ORDER OF THE WATER COURT.

OBJECTIONS MAY BE FILED ACCORDING TO THE PROCEDURES OUTLINED IN THE DOCUMENT ENTITLED "NOTICE OF ENTRY OF INTERLOCUTORY DECREE AND NOTICE OF AVAILABILITY."

Water Right Number: 400 30143317 STATEMENT OF CLAIM

Version: 1 -- ORIGINAL RIGHT

Status: ACTIVE

Owners: USA (DEPT OF INTERIOR BUREAU OF LAND MGMT)
5001 SOUTHGATE DR
BILLINGS, MT 59101-4669

Priority Date: JULY 11, 1935

Type of Historical Right: USE

Purpose (Use): STOCK

***Flow Rate:** A SPECIFIC FLOW RATE HAS NOT BEEN DECREED BECAUSE THIS USE CONSISTS OF STOCK DRINKING DIRECTLY FROM THE SOURCE, OR FROM A DITCH SYSTEM. THE FLOW RATE IS LIMITED TO THE MINIMUM AMOUNT HISTORICALLY NECESSARY TO SUSTAIN THIS PURPOSE.

***Volume:** THIS RIGHT INCLUDES THE AMOUNT OF WATER CONSUMPTIVELY USED FOR STOCKWATERING PURPOSES AT THE RATE OF 30 GALLONS PER DAY PER ANIMAL UNIT. ANIMAL UNITS SHALL BE BASED ON REASONABLE CARRYING CAPACITY AND HISTORICAL USE OF THE AREA SERVICED BY THIS WATER SOURCE.

Source Name: TRAUX COULEE, SOUTH FORK

Source Type: SURFACE WATER

Point of Diversion and Means of Diversion:

<u>ID</u>	<u>Govt Lot</u>	<u>Qtr</u>	<u>Sec</u>	<u>Twp</u>	<u>Rge</u>	<u>County</u>
1		NWSW	2	29N	36E	VALLEY

Period of Diversion: JANUARY 1 TO DECEMBER 31

Diversion Means: LIVESTOCK DIRECT FROM SOURCE

2		SWSW	2	29N	36E	VALLEY
---	--	------	---	-----	-----	--------

Period of Diversion: JANUARY 1 TO DECEMBER 31

Diversion Means: LIVESTOCK DIRECT FROM SOURCE

Period of Use: JANUARY 1 TO DECEMBER 31

Place of Use:

<u>ID</u>	<u>Acres</u>	<u>Govt Lot</u>	<u>Qtr Sec</u>	<u>Sec</u>	<u>Twp</u>	<u>Rge</u>	<u>County</u>
1			NWSW	2	29N	36E	VALLEY
2			SWSW	2	29N	36E	VALLEY

Remarks:

BLM FILED ELECTRONIC CLAIMS. THIS CLAIM REFERENCES BLM CLAIM ID BLM3959 AND GRAZING ALLOTMENT MT04536.

THE FOLLOWING ISSUES WERE IDENTIFIED BY THE DNRC DURING ITS EXAMINATION OF THIS WATER RIGHT CLAIM.

THIS CLAIM NUMBER WAS NOT INCLUDED IN THE BASIN 400 DECREE ISSUED 05/24/1995.

A BETTER UNDERSTANDING OF YOUR CLAIMED WATER RIGHT CAN BE OBTAINED BY COMPARING YOUR RIGHT WITH OTHER CLAIMS IN THE BASIN. FOR EXAMPLE, COMPARE PRIORITY DATES, FLOW RATES, VOLUMES, OR ACRES IRRIGATED. ALSO, YOUR WATER RIGHT MAY BE SUBJECT TO WATER RIGHTS IN ADJOINING SUBBASINS OR BASINS AS WELL AS BEING SUBJECT TO OTHER RIGHTS ON YOUR SOURCE OF SUPPLY. FINALLY, YOUR WATER RIGHT MAY BE SUBJECT TO INDIAN RESERVED AND FEDERAL RESERVED WATER RIGHTS.

COMPLETE DETAILS REGARDING THE DNRC PREPARATION OF THIS INTERLOCUTORY DECREE AND RELATED MATERIALS CAN BE REVIEWED AT THE OFFICE LOCATIONS IDENTIFIED IN THE DOCUMENT ENTITLED "NOTICE OF ENTRY OF INTERLOCUTORY DECREE AND NOTICE OF AVAILABILITY."

SEE GENERAL FINDINGS OF FACT AND CONCLUSIONS OF LAW FOR FURTHER EXPLANATION OF YOUR CLAIMED WATER RIGHT. THESE FINDINGS CAN BE FOUND AS INDICATED IN THE DOCUMENT ENTITLED "NOTICE OF ENTRY OF INTERLOCUTORY DECREE AND NOTICE OF AVAILABILITY." IF YOU NEED OBJECTION FORMS, OR HAVE QUESTIONS ABOUT WATER COURT PROCEDURES OR CHANGES TO YOUR RIGHT, YOU CAN CONTACT THE WATER COURT BY CALLING 1-800-624-3270 (WITHIN MONTANA ONLY) OR 1-406-586-4364, OR BY WRITING TO P.O. BOX 1389, BOZEMAN, MT 59771-1389.

INTERLOCUTORY DECREE
MILK RIVER, BELOW WHITEWATER INCLUDING PORCUPINE CREEK
BASIN 400
ABSTRACT OF WATER RIGHT CLAIM

IMPORTANT NOTICE

YOUR WATER RIGHT AS SHOWN ON THIS ABSTRACT MAY HAVE CHANGES FROM YOUR WATER RIGHT AS CLAIMED OR AMENDED. AN ASTERISK (*) HAS BEEN PLACED NEXT TO EACH ITEM CHANGED BY THE MONTANA WATER COURT OR BY THE DEPARTMENT OF NATURAL RESOURCES AND CONSERVATION (DNRC) DURING THE PREPARATION OF THIS INTERLOCUTORY DECREE. THESE CHANGES ARE AUTHORIZED BY THE MONTANA SUPREME COURT WATER RIGHT CLAIMS EXAMINATION RULES OR BY ORDER OF THE WATER COURT.

OBJECTIONS MAY BE FILED ACCORDING TO THE PROCEDURES OUTLINED IN THE DOCUMENT ENTITLED "NOTICE OF ENTRY OF INTERLOCUTORY DECREE AND NOTICE OF AVAILABILITY."

Water Right Number: 400 30143318 STATEMENT OF CLAIM
Version: 1 -- ORIGINAL RIGHT
Status: ACTIVE

Owners: USA (DEPT OF INTERIOR BUREAU OF LAND MGMT)
5001 SOUTHGATE DR
BILLINGS, MT 59101-4669

Priority Date: JULY 11, 1935

Type of Historical Right: USE

Purpose (Use): STOCK

***Flow Rate:** A SPECIFIC FLOW RATE HAS NOT BEEN DECREED BECAUSE THIS USE CONSISTS OF STOCK DRINKING DIRECTLY FROM THE SOURCE, OR FROM A DITCH SYSTEM. THE FLOW RATE IS LIMITED TO THE MINIMUM AMOUNT HISTORICALLY NECESSARY TO SUSTAIN THIS PURPOSE.

***Volume:** THIS RIGHT INCLUDES THE AMOUNT OF WATER CONSUMPTIVELY USED FOR STOCKWATERING PURPOSES AT THE RATE OF 30 GALLONS PER DAY PER ANIMAL UNIT. ANIMAL UNITS SHALL BE BASED ON REASONABLE CARRYING CAPACITY AND HISTORICAL USE OF THE AREA SERVICED BY THIS WATER SOURCE.

Source Name: TRAUX COULEE, SOUTH FORK
Source Type: SURFACE WATER

Point of Diversion and Means of Diversion:

<u>ID</u>	<u>Govt Lot</u>	<u>Qtr Sec</u>	<u>Sec</u>	<u>Twp</u>	<u>Rge</u>	<u>County</u>
1		NENE	11	29N	36E	VALLEY

Period of Diversion: JANUARY 1 TO DECEMBER 31

Diversion Means: LIVESTOCK DIRECT FROM SOURCE

2		NWNE	11	29N	36E	VALLEY
---	--	------	----	-----	-----	--------

Period of Diversion: JANUARY 1 TO DECEMBER 31

Diversion Means: LIVESTOCK DIRECT FROM SOURCE

Period of Use: JANUARY 1 TO DECEMBER 31

Place of Use:

<u>ID</u>	<u>Acres</u>	<u>Govt Lot</u>	<u>Qtr Sec</u>	<u>Sec</u>	<u>Twp</u>	<u>Rge</u>	<u>County</u>
1			NENE	11	29N	36E	VALLEY
2			NWNE	11	29N	36E	VALLEY

Remarks:

BLM FILED ELECTRONIC CLAIMS. THIS CLAIM REFERENCES BLM CLAIM ID BLM3960 AND GRAZING ALLOTMENT MT04539.

THE FOLLOWING ISSUES WERE IDENTIFIED BY THE DNRC DURING ITS EXAMINATION OF THIS WATER RIGHT CLAIM.

THIS CLAIM NUMBER WAS NOT INCLUDED IN THE BASIN 40O DECREE ISSUED 05/24/1995.

A BETTER UNDERSTANDING OF YOUR CLAIMED WATER RIGHT CAN BE OBTAINED BY COMPARING YOUR RIGHT WITH OTHER CLAIMS IN THE BASIN. FOR EXAMPLE, COMPARE PRIORITY DATES, FLOW RATES, VOLUMES, OR ACRES IRRIGATED. ALSO, YOUR WATER RIGHT MAY BE SUBJECT TO WATER RIGHTS IN ADJOINING SUBBASINS OR BASINS AS WELL AS BEING SUBJECT TO OTHER RIGHTS ON YOUR SOURCE OF SUPPLY. FINALLY, YOUR WATER RIGHT MAY BE SUBJECT TO INDIAN RESERVED AND FEDERAL RESERVED WATER RIGHTS.

COMPLETE DETAILS REGARDING THE DNRC PREPARATION OF THIS INTERLOCUTORY DECREE AND RELATED MATERIALS CAN BE REVIEWED AT THE OFFICE LOCATIONS IDENTIFIED IN THE DOCUMENT ENTITLED "NOTICE OF ENTRY OF INTERLOCUTORY DECREE AND NOTICE OF AVAILABILITY."

SEE GENERAL FINDINGS OF FACT AND CONCLUSIONS OF LAW FOR FURTHER EXPLANATION OF YOUR CLAIMED WATER RIGHT. THESE FINDINGS CAN BE FOUND AS INDICATED IN THE DOCUMENT ENTITLED "NOTICE OF ENTRY OF INTERLOCUTORY DECREE AND NOTICE OF AVAILABILITY." IF YOU NEED OBJECTION FORMS, OR HAVE QUESTIONS ABOUT WATER COURT PROCEDURES OR CHANGES TO YOUR RIGHT, YOU CAN CONTACT THE WATER COURT BY CALLING 1-800-624-3270 (WITHIN MONTANA ONLY) OR 1-406-586-4364, OR BY WRITING TO P.O. BOX 1389, BOZEMAN, MT 59771-1389.

INTERLOCUTORY DECREE
MILK RIVER, BELOW WHITEWATER INCLUDING PORCUPINE CREEK
BASIN 400
ABSTRACT OF WATER RIGHT CLAIM

IMPORTANT NOTICE

YOUR WATER RIGHT AS SHOWN ON THIS ABSTRACT MAY HAVE CHANGES FROM YOUR WATER RIGHT AS CLAIMED OR AMENDED. AN ASTERISK (*) HAS BEEN PLACED NEXT TO EACH ITEM CHANGED BY THE MONTANA WATER COURT OR BY THE DEPARTMENT OF NATURAL RESOURCES AND CONSERVATION (DNRC) DURING THE PREPARATION OF THIS INTERLOCUTORY DECREE. THESE CHANGES ARE AUTHORIZED BY THE MONTANA SUPREME COURT WATER RIGHT CLAIMS EXAMINATION RULES OR BY ORDER OF THE WATER COURT.

OBJECTIONS MAY BE FILED ACCORDING TO THE PROCEDURES OUTLINED IN THE DOCUMENT ENTITLED "NOTICE OF ENTRY OF INTERLOCUTORY DECREE AND NOTICE OF AVAILABILITY."

Water Right Number: 400 30143319 STATEMENT OF CLAIM

Version: 1 -- ORIGINAL RIGHT

Status: ACTIVE

Owners: USA (DEPT OF INTERIOR BUREAU OF LAND MGMT)
5001 SOUTHGATE DR
BILLINGS, MT 59101-4669

Priority Date: JULY 11, 1935

Type of Historical Right: USE

Purpose (Use): STOCK

***Flow Rate:** A SPECIFIC FLOW RATE HAS NOT BEEN DECREED BECAUSE THIS USE CONSISTS OF STOCK DRINKING DIRECTLY FROM THE SOURCE, OR FROM A DITCH SYSTEM. THE FLOW RATE IS LIMITED TO THE MINIMUM AMOUNT HISTORICALLY NECESSARY TO SUSTAIN THIS PURPOSE.

***Volume:** THIS RIGHT INCLUDES THE AMOUNT OF WATER CONSUMPTIVELY USED FOR STOCKWATERING PURPOSES AT THE RATE OF 30 GALLONS PER DAY PER ANIMAL UNIT. ANIMAL UNITS SHALL BE BASED ON REASONABLE CARRYING CAPACITY AND HISTORICAL USE OF THE AREA SERVICED BY THIS WATER SOURCE.

Source Name: SPRING COULEE

Source Type: SURFACE WATER

Point of Diversion and Means of Diversion:

<u>ID</u>	<u>Govt Lot</u>	<u>Qtr Sec</u>	<u>Sec</u>	<u>Twp</u>	<u>Rge</u>	<u>County</u>
1		SWSE	29	30N	40E	VALLEY

Period of Diversion: JANUARY 1 TO DECEMBER 31

Diversion Means: LIVESTOCK DIRECT FROM SOURCE

Period of Use: JANUARY 1 TO DECEMBER 31

Place of Use:

<u>ID</u>	<u>Acres</u>	<u>Govt Lot</u>	<u>Qtr Sec</u>	<u>Sec</u>	<u>Twp</u>	<u>Rge</u>	<u>County</u>
1			SWSE	29	30N	40E	VALLEY

Remarks:

BLM FILED ELECTRONIC CLAIMS. THIS CLAIM REFERENCES BLM CLAIM ID BLM3961 AND GRAZING ALLOTMENT MT14114.

THE FOLLOWING ISSUES WERE IDENTIFIED BY THE DNRC DURING ITS EXAMINATION OF THIS WATER RIGHT CLAIM.

THIS CLAIM NUMBER WAS NOT INCLUDED IN THE BASIN 40O DECREE ISSUED 05/24/1995.

A BETTER UNDERSTANDING OF YOUR CLAIMED WATER RIGHT CAN BE OBTAINED BY COMPARING YOUR RIGHT WITH OTHER CLAIMS IN THE BASIN. FOR EXAMPLE, COMPARE PRIORITY DATES, FLOW RATES, VOLUMES, OR ACRES IRRIGATED. ALSO, YOUR WATER RIGHT MAY BE SUBJECT TO WATER RIGHTS IN ADJOINING SUBBASINS OR BASINS AS WELL AS BEING SUBJECT TO OTHER RIGHTS ON YOUR SOURCE OF SUPPLY. FINALLY, YOUR WATER RIGHT MAY BE SUBJECT TO INDIAN RESERVED AND FEDERAL RESERVED WATER RIGHTS.

COMPLETE DETAILS REGARDING THE DNRC PREPARATION OF THIS INTERLOCUTORY DECREE AND RELATED MATERIALS CAN BE REVIEWED AT THE OFFICE LOCATIONS IDENTIFIED IN THE DOCUMENT ENTITLED "NOTICE OF ENTRY OF INTERLOCUTORY DECREE AND NOTICE OF AVAILABILITY."

SEE GENERAL FINDINGS OF FACT AND CONCLUSIONS OF LAW FOR FURTHER EXPLANATION OF YOUR CLAIMED WATER RIGHT. THESE FINDINGS CAN BE FOUND AS INDICATED IN THE DOCUMENT ENTITLED "NOTICE OF ENTRY OF INTERLOCUTORY DECREE AND NOTICE OF AVAILABILITY." IF YOU NEED OBJECTION FORMS, OR HAVE QUESTIONS ABOUT WATER COURT PROCEDURES OR CHANGES TO YOUR RIGHT, YOU CAN CONTACT THE WATER COURT BY CALLING 1-800-624-3270 (WITHIN MONTANA ONLY) OR 1-406-586-4364, OR BY WRITING TO P.O. BOX 1389, BOZEMAN, MT 59771-1389.

**INTERLOCUTORY DECREE
MILK RIVER, BELOW WHITEWATER INCLUDING PORCUPINE CREEK
BASIN 400
ABSTRACT OF WATER RIGHT CLAIM**

IMPORTANT NOTICE

YOUR WATER RIGHT AS SHOWN ON THIS ABSTRACT MAY HAVE CHANGES FROM YOUR WATER RIGHT AS CLAIMED OR AMENDED. AN ASTERISK (*) HAS BEEN PLACED NEXT TO EACH ITEM CHANGED BY THE MONTANA WATER COURT OR BY THE DEPARTMENT OF NATURAL RESOURCES AND CONSERVATION (DNRC) DURING THE PREPARATION OF THIS INTERLOCUTORY DECREE. THESE CHANGES ARE AUTHORIZED BY THE MONTANA SUPREME COURT WATER RIGHT CLAIMS EXAMINATION RULES OR BY ORDER OF THE WATER COURT.

OBJECTIONS MAY BE FILED ACCORDING TO THE PROCEDURES OUTLINED IN THE DOCUMENT ENTITLED "NOTICE OF ENTRY OF INTERLOCUTORY DECREE AND NOTICE OF AVAILABILITY."

Water Right Number: 400 30143320 STATEMENT OF CLAIM

Version: 1 -- ORIGINAL RIGHT

Status: ACTIVE

Owners: USA (DEPT OF INTERIOR BUREAU OF LAND MGMT)
5001 SOUTHGATE DR
BILLINGS, MT 59101-4669

Priority Date: JULY 11, 1935

Type of Historical Right: USE

Purpose (Use): STOCK

***Flow Rate:** A SPECIFIC FLOW RATE HAS NOT BEEN DECREED BECAUSE THIS USE CONSISTS OF STOCK DRINKING DIRECTLY FROM THE SOURCE, OR FROM A DITCH SYSTEM. THE FLOW RATE IS LIMITED TO THE MINIMUM AMOUNT HISTORICALLY NECESSARY TO SUSTAIN THIS PURPOSE.

***Volume:** THIS RIGHT INCLUDES THE AMOUNT OF WATER CONSUMPTIVELY USED FOR STOCKWATERING PURPOSES AT THE RATE OF 30 GALLONS PER DAY PER ANIMAL UNIT. ANIMAL UNITS SHALL BE BASED ON REASONABLE CARRYING CAPACITY AND HISTORICAL USE OF THE AREA SERVICED BY THIS WATER SOURCE.

Source Name: SPRING CREEK

Source Type: SURFACE WATER

Point of Diversion and Means of Diversion:

<u>ID</u>	<u>Govt Lot</u>	<u>Qtr Sec</u>	<u>Sec</u>	<u>Twp</u>	<u>Rge</u>	<u>County</u>
1	4		7	30N	39E	VALLEY

Period of Diversion: JANUARY 1 TO DECEMBER 31

Diversion Means: LIVESTOCK DIRECT FROM SOURCE

Period of Use: JANUARY 1 TO DECEMBER 31

Place of Use:

<u>ID</u>	<u>Acres</u>	<u>Govt Lot</u>	<u>Qtr Sec</u>	<u>Sec</u>	<u>Twp</u>	<u>Rge</u>	<u>County</u>
1		4		7	30N	39E	VALLEY

Remarks:

BLM FILED ELECTRONIC CLAIMS. THIS CLAIM REFERENCES BLM CLAIM ID BLM3962 AND GRAZING ALLOTMENT MT04303.

THE FOLLOWING ISSUES WERE IDENTIFIED BY THE DNRC DURING ITS EXAMINATION OF THIS WATER RIGHT CLAIM.

THIS CLAIM NUMBER WAS NOT INCLUDED IN THE BASIN 40O DECREE ISSUED 05/24/1995.

A BETTER UNDERSTANDING OF YOUR CLAIMED WATER RIGHT CAN BE OBTAINED BY COMPARING YOUR RIGHT WITH OTHER CLAIMS IN THE BASIN. FOR EXAMPLE, COMPARE PRIORITY DATES, FLOW RATES, VOLUMES, OR ACRES IRRIGATED. ALSO, YOUR WATER RIGHT MAY BE SUBJECT TO WATER RIGHTS IN ADJOINING SUBBASINS OR BASINS AS WELL AS BEING SUBJECT TO OTHER RIGHTS ON YOUR SOURCE OF SUPPLY. FINALLY, YOUR WATER RIGHT MAY BE SUBJECT TO INDIAN RESERVED AND FEDERAL RESERVED WATER RIGHTS.

COMPLETE DETAILS REGARDING THE DNRC PREPARATION OF THIS INTERLOCUTORY DECREE AND RELATED MATERIALS CAN BE REVIEWED AT THE OFFICE LOCATIONS IDENTIFIED IN THE DOCUMENT ENTITLED "NOTICE OF ENTRY OF INTERLOCUTORY DECREE AND NOTICE OF AVAILABILITY."

SEE GENERAL FINDINGS OF FACT AND CONCLUSIONS OF LAW FOR FURTHER EXPLANATION OF YOUR CLAIMED WATER RIGHT. THESE FINDINGS CAN BE FOUND AS INDICATED IN THE DOCUMENT ENTITLED "NOTICE OF ENTRY OF INTERLOCUTORY DECREE AND NOTICE OF AVAILABILITY." IF YOU NEED OBJECTION FORMS, OR HAVE QUESTIONS ABOUT WATER COURT PROCEDURES OR CHANGES TO YOUR RIGHT, YOU CAN CONTACT THE WATER COURT BY CALLING 1-800-624-3270 (WITHIN MONTANA ONLY) OR 1-406-586-4364, OR BY WRITING TO P.O. BOX 1389, BOZEMAN, MT 59771-1389.

**INTERLOCUTORY DECREE
MILK RIVER, BELOW WHITEWATER INCLUDING PORCUPINE CREEK
BASIN 400
ABSTRACT OF WATER RIGHT CLAIM**

IMPORTANT NOTICE

YOUR WATER RIGHT AS SHOWN ON THIS ABSTRACT MAY HAVE CHANGES FROM YOUR WATER RIGHT AS CLAIMED OR AMENDED. AN ASTERISK (*) HAS BEEN PLACED NEXT TO EACH ITEM CHANGED BY THE MONTANA WATER COURT OR BY THE DEPARTMENT OF NATURAL RESOURCES AND CONSERVATION (DNRC) DURING THE PREPARATION OF THIS INTERLOCUTORY DECREE. THESE CHANGES ARE AUTHORIZED BY THE MONTANA SUPREME COURT WATER RIGHT CLAIMS EXAMINATION RULES OR BY ORDER OF THE WATER COURT.

OBJECTIONS MAY BE FILED ACCORDING TO THE PROCEDURES OUTLINED IN THE DOCUMENT ENTITLED "NOTICE OF ENTRY OF INTERLOCUTORY DECREE AND NOTICE OF AVAILABILITY."

Water Right Number: 400 30143321 STATEMENT OF CLAIM

Version: 1 -- ORIGINAL RIGHT

Status: ACTIVE

Owners: USA (DEPT OF INTERIOR BUREAU OF LAND MGMT)
5001 SOUTHGATE DR
BILLINGS, MT 59101-4669

Priority Date: JULY 11, 1935

Type of Historical Right: USE

Purpose (Use): STOCK

***Flow Rate:** A SPECIFIC FLOW RATE HAS NOT BEEN DECREED BECAUSE THIS USE CONSISTS OF STOCK DRINKING DIRECTLY FROM THE SOURCE, OR FROM A DITCH SYSTEM. THE FLOW RATE IS LIMITED TO THE MINIMUM AMOUNT HISTORICALLY NECESSARY TO SUSTAIN THIS PURPOSE.

***Volume:** THIS RIGHT INCLUDES THE AMOUNT OF WATER CONSUMPTIVELY USED FOR STOCKWATERING PURPOSES AT THE RATE OF 30 GALLONS PER DAY PER ANIMAL UNIT. ANIMAL UNITS SHALL BE BASED ON REASONABLE CARRYING CAPACITY AND HISTORICAL USE OF THE AREA SERVICED BY THIS WATER SOURCE.

Source Name: SPRING CREEK

Source Type: SURFACE WATER

Point of Diversion and Means of Diversion:

<u>ID</u>	<u>Govt Lot</u>	<u>Qtr Sec</u>	<u>Sec</u>	<u>Twp</u>	<u>Rge</u>	<u>County</u>
1		SESE	10	30N	38E	VALLEY

Period of Diversion: JANUARY 1 TO DECEMBER 31

Diversion Means: LIVESTOCK DIRECT FROM SOURCE

Period of Use: JANUARY 1 TO DECEMBER 31

Place of Use:

<u>ID</u>	<u>Acres</u>	<u>Govt Lot</u>	<u>Qtr Sec</u>	<u>Sec</u>	<u>Twp</u>	<u>Rge</u>	<u>County</u>
1			SESE	10	30N	38E	VALLEY

Remarks:

BLM FILED ELECTRONIC CLAIMS. THIS CLAIM REFERENCES BLM CLAIM ID BLM3963 AND GRAZING ALLOTMENT MT04307.

THE FOLLOWING ISSUES WERE IDENTIFIED BY THE DNRC DURING ITS EXAMINATION OF THIS WATER RIGHT CLAIM.

THIS CLAIM NUMBER WAS NOT INCLUDED IN THE BASIN 40O DECREE ISSUED 05/24/1995.

THE WATER RIGHTS LISTED FOLLOWING THIS STATEMENT WERE FILED BY DIFFERENT PARTIES WHO CLAIM OVERLAPPING PLACES OF USE. 41O 30143321, 41O 30136083.

A BETTER UNDERSTANDING OF YOUR CLAIMED WATER RIGHT CAN BE OBTAINED BY COMPARING YOUR RIGHT WITH OTHER CLAIMS IN THE BASIN. FOR EXAMPLE, COMPARE PRIORITY DATES, FLOW RATES, VOLUMES, OR ACRES IRRIGATED. ALSO, YOUR WATER RIGHT MAY BE SUBJECT TO WATER RIGHTS IN ADJOINING SUBBASINS OR BASINS AS WELL AS BEING SUBJECT TO OTHER RIGHTS ON YOUR SOURCE OF SUPPLY. FINALLY, YOUR WATER RIGHT MAY BE SUBJECT TO INDIAN RESERVED AND FEDERAL RESERVED WATER RIGHTS.

COMPLETE DETAILS REGARDING THE DNRC PREPARATION OF THIS INTERLOCUTORY DECREE AND RELATED MATERIALS CAN BE REVIEWED AT THE OFFICE LOCATIONS IDENTIFIED IN THE DOCUMENT ENTITLED "NOTICE OF ENTRY OF INTERLOCUTORY DECREE AND NOTICE OF AVAILABILITY."

SEE GENERAL FINDINGS OF FACT AND CONCLUSIONS OF LAW FOR FURTHER EXPLANATION OF YOUR CLAIMED WATER RIGHT. THESE FINDINGS CAN BE FOUND AS INDICATED IN THE DOCUMENT ENTITLED "NOTICE OF ENTRY OF INTERLOCUTORY DECREE AND NOTICE OF AVAILABILITY." IF YOU NEED OBJECTION FORMS, OR HAVE QUESTIONS ABOUT WATER COURT PROCEDURES OR CHANGES TO YOUR RIGHT, YOU CAN CONTACT THE WATER COURT BY CALLING 1-800-624-3270 (WITHIN MONTANA ONLY) OR 1-406-586-4364, OR BY WRITING TO P.O. BOX 1389, BOZEMAN, MT 59771-1389.

**INTERLOCUTORY DECREE
MILK RIVER, BELOW WHITEWATER INCLUDING PORCUPINE CREEK
BASIN 400
ABSTRACT OF WATER RIGHT CLAIM**

IMPORTANT NOTICE

YOUR WATER RIGHT AS SHOWN ON THIS ABSTRACT MAY HAVE CHANGES FROM YOUR WATER RIGHT AS CLAIMED OR AMENDED. AN ASTERISK (*) HAS BEEN PLACED NEXT TO EACH ITEM CHANGED BY THE MONTANA WATER COURT OR BY THE DEPARTMENT OF NATURAL RESOURCES AND CONSERVATION (DNRC) DURING THE PREPARATION OF THIS INTERLOCUTORY DECREE. THESE CHANGES ARE AUTHORIZED BY THE MONTANA SUPREME COURT WATER RIGHT CLAIMS EXAMINATION RULES OR BY ORDER OF THE WATER COURT.

OBJECTIONS MAY BE FILED ACCORDING TO THE PROCEDURES OUTLINED IN THE DOCUMENT ENTITLED "NOTICE OF ENTRY OF INTERLOCUTORY DECREE AND NOTICE OF AVAILABILITY."

Water Right Number: 400 30143322 STATEMENT OF CLAIM
Version: 1 -- ORIGINAL RIGHT
Status: ACTIVE

Owners: USA (DEPT OF INTERIOR BUREAU OF LAND MGMT)
5001 SOUTHGATE DR
BILLINGS, MT 59101-4669

Priority Date: JULY 11, 1935

Type of Historical Right: USE

Purpose (Use): STOCK

***Flow Rate:** A SPECIFIC FLOW RATE HAS NOT BEEN DECREED BECAUSE THIS USE CONSISTS OF STOCK DRINKING DIRECTLY FROM THE SOURCE, OR FROM A DITCH SYSTEM. THE FLOW RATE IS LIMITED TO THE MINIMUM AMOUNT HISTORICALLY NECESSARY TO SUSTAIN THIS PURPOSE.

***Volume:** THIS RIGHT INCLUDES THE AMOUNT OF WATER CONSUMPTIVELY USED FOR STOCKWATERING PURPOSES AT THE RATE OF 30 GALLONS PER DAY PER ANIMAL UNIT. ANIMAL UNITS SHALL BE BASED ON REASONABLE CARRYING CAPACITY AND HISTORICAL USE OF THE AREA SERVICED BY THIS WATER SOURCE.

Source Name: SPRING CREEK

Source Type: SURFACE WATER

Point of Diversion and Means of Diversion:

<u>ID</u>	<u>Govt Lot</u>	<u>Qtr Sec</u>	<u>Sec</u>	<u>Twp</u>	<u>Rge</u>	<u>County</u>
1		NESE	6	30N	39E	VALLEY

Period of Diversion: JANUARY 1 TO DECEMBER 31

Diversion Means: LIVESTOCK DIRECT FROM SOURCE

2		SENE	6	30N	39E	VALLEY
---	--	------	---	-----	-----	--------

Period of Diversion: JANUARY 1 TO DECEMBER 31

Diversion Means: LIVESTOCK DIRECT FROM SOURCE

3	SESE	6	30N	39E	VALLEY	
Period of Diversion:	JANUARY 1 TO DECEMBER 31					
Diversion Means:	LIVESTOCK DIRECT FROM SOURCE					
4	SWSE	6	30N	39E	VALLEY	
Period of Diversion:	JANUARY 1 TO DECEMBER 31					
Diversion Means:	LIVESTOCK DIRECT FROM SOURCE					
5	NENW	29	31N	39E	VALLEY	
Period of Diversion:	JANUARY 1 TO DECEMBER 31					
Diversion Means:	LIVESTOCK DIRECT FROM SOURCE					

Period of Use: JANUARY 1 TO DECEMBER 31

Place of Use:

<u>ID</u>	<u>Acres</u>	<u>Govt Lot</u>	<u>Qtr Sec</u>	<u>Sec</u>	<u>Twp</u>	<u>Rge</u>	<u>County</u>
1			NESE	6	30N	39E	VALLEY
2			SENE	6	30N	39E	VALLEY
3			SESE	6	30N	39E	VALLEY
4			SWSE	6	30N	39E	VALLEY
5			NENW	29	31N	39E	VALLEY

Remarks:

BLM FILED ELECTRONIC CLAIMS. THIS CLAIM REFERENCES BLM CLAIM ID BLM3964 AND GRAZING ALLOTMENT MT04308.

THE FOLLOWING ISSUES WERE IDENTIFIED BY THE DNRC DURING ITS EXAMINATION OF THIS WATER RIGHT CLAIM.

THIS CLAIM NUMBER WAS NOT INCLUDED IN THE BASIN 40O DECREE ISSUED 05/24/1995.

A BETTER UNDERSTANDING OF YOUR CLAIMED WATER RIGHT CAN BE OBTAINED BY COMPARING YOUR RIGHT WITH OTHER CLAIMS IN THE BASIN. FOR EXAMPLE, COMPARE PRIORITY DATES, FLOW RATES, VOLUMES, OR ACRES IRRIGATED. ALSO, YOUR WATER RIGHT MAY BE SUBJECT TO WATER RIGHTS IN ADJOINING SUBBASINS OR BASINS AS WELL AS BEING SUBJECT TO OTHER RIGHTS ON YOUR SOURCE OF SUPPLY. FINALLY, YOUR WATER RIGHT MAY BE SUBJECT TO INDIAN RESERVED AND FEDERAL RESERVED WATER RIGHTS.

COMPLETE DETAILS REGARDING THE DNRC PREPARATION OF THIS INTERLOCUTORY DECREE AND RELATED MATERIALS CAN BE REVIEWED AT THE OFFICE LOCATIONS IDENTIFIED IN THE DOCUMENT ENTITLED "NOTICE OF ENTRY OF INTERLOCUTORY DECREE AND NOTICE OF AVAILABILITY."

SEE GENERAL FINDINGS OF FACT AND CONCLUSIONS OF LAW FOR FURTHER EXPLANATION OF YOUR CLAIMED WATER RIGHT. THESE FINDINGS CAN BE FOUND AS INDICATED IN THE DOCUMENT ENTITLED "NOTICE OF ENTRY OF INTERLOCUTORY DECREE AND NOTICE OF AVAILABILITY." IF YOU NEED OBJECTION FORMS, OR HAVE QUESTIONS ABOUT WATER COURT PROCEDURES OR CHANGES TO YOUR RIGHT, YOU CAN CONTACT THE WATER COURT BY CALLING 1-800-624-3270 (WITHIN MONTANA ONLY) OR 1-406-586-4364, OR BY WRITING TO P.O. BOX 1389, BOZEMAN, MT 59771-1389.

INTERLOCUTORY DECREE
MILK RIVER, BELOW WHITEWATER INCLUDING PORCUPINE CREEK
BASIN 400
ABSTRACT OF WATER RIGHT CLAIM

IMPORTANT NOTICE

YOUR WATER RIGHT AS SHOWN ON THIS ABSTRACT MAY HAVE CHANGES FROM YOUR WATER RIGHT AS CLAIMED OR AMENDED. AN ASTERISK (*) HAS BEEN PLACED NEXT TO EACH ITEM CHANGED BY THE MONTANA WATER COURT OR BY THE DEPARTMENT OF NATURAL RESOURCES AND CONSERVATION (DNRC) DURING THE PREPARATION OF THIS INTERLOCUTORY DECREE. THESE CHANGES ARE AUTHORIZED BY THE MONTANA SUPREME COURT WATER RIGHT CLAIMS EXAMINATION RULES OR BY ORDER OF THE WATER COURT.

OBJECTIONS MAY BE FILED ACCORDING TO THE PROCEDURES OUTLINED IN THE DOCUMENT ENTITLED "NOTICE OF ENTRY OF INTERLOCUTORY DECREE AND NOTICE OF AVAILABILITY."

Water Right Number: 400 30143323 STATEMENT OF CLAIM

Version: 1 -- ORIGINAL RIGHT

Status: ACTIVE

Owners: USA (DEPT OF INTERIOR BUREAU OF LAND MGMT)
5001 SOUTHGATE DR
BILLINGS, MT 59101-4669

Priority Date: JULY 11, 1935

Type of Historical Right: USE

Purpose (Use): STOCK

***Flow Rate:** A SPECIFIC FLOW RATE HAS NOT BEEN DECREED BECAUSE THIS USE CONSISTS OF STOCK DRINKING DIRECTLY FROM THE SOURCE, OR FROM A DITCH SYSTEM. THE FLOW RATE IS LIMITED TO THE MINIMUM AMOUNT HISTORICALLY NECESSARY TO SUSTAIN THIS PURPOSE.

***Volume:** THIS RIGHT INCLUDES THE AMOUNT OF WATER CONSUMPTIVELY USED FOR STOCKWATERING PURPOSES AT THE RATE OF 30 GALLONS PER DAY PER ANIMAL UNIT. ANIMAL UNITS SHALL BE BASED ON REASONABLE CARRYING CAPACITY AND HISTORICAL USE OF THE AREA SERVICED BY THIS WATER SOURCE.

Source Name: SPRING CREEK

Source Type: SURFACE WATER

Point of Diversion and Means of Diversion:

<u>ID</u>	<u>Govt Lot</u>	<u>Qtr Sec</u>	<u>Sec</u>	<u>Twp</u>	<u>Rge</u>	<u>County</u>
1		NENE	7	30N	39E	VALLEY

Period of Diversion: JANUARY 1 TO DECEMBER 31

Diversion Means: LIVESTOCK DIRECT FROM SOURCE

2		NESW	7	30N	39E	VALLEY
---	--	------	---	-----	-----	--------

Period of Diversion: JANUARY 1 TO DECEMBER 31

Diversion Means: LIVESTOCK DIRECT FROM SOURCE

3	NWNE	7	30N	39E	VALLEY
Period of Diversion: JANUARY 1 TO DECEMBER 31					
Diversion Means: LIVESTOCK DIRECT FROM SOURCE					
4	NWSE	7	30N	39E	VALLEY
Period of Diversion: JANUARY 1 TO DECEMBER 31					
Diversion Means: LIVESTOCK DIRECT FROM SOURCE					
5	SESW	7	30N	39E	VALLEY
Period of Diversion: JANUARY 1 TO DECEMBER 31					
Diversion Means: LIVESTOCK DIRECT FROM SOURCE					
6	SWNE	7	30N	39E	VALLEY
Period of Diversion: JANUARY 1 TO DECEMBER 31					
Diversion Means: LIVESTOCK DIRECT FROM SOURCE					
7	SWSE	7	30N	39E	VALLEY
Period of Diversion: JANUARY 1 TO DECEMBER 31					
Diversion Means: LIVESTOCK DIRECT FROM SOURCE					

Period of Use: JANUARY 1 TO DECEMBER 31

Place of Use:

<u>ID</u>	<u>Acres</u>	<u>Govt Lot</u>	<u>Qtr Sec</u>	<u>Sec</u>	<u>Twp</u>	<u>Rge</u>	<u>County</u>
1			NENE	7	30N	39E	VALLEY
2			NESW	7	30N	39E	VALLEY
3			NWNE	7	30N	39E	VALLEY
4			NWSE	7	30N	39E	VALLEY
5			SESW	7	30N	39E	VALLEY
6			SWNE	7	30N	39E	VALLEY
7			SWSE	7	30N	39E	VALLEY

Remarks:

BLM FILED ELECTRONIC CLAIMS. THIS CLAIM REFERENCES BLM CLAIM ID BLM3965 AND GRAZING ALLOTMENT MT04309.

THE FOLLOWING ISSUES WERE IDENTIFIED BY THE DNRC DURING ITS EXAMINATION OF THIS WATER RIGHT CLAIM.
 THIS CLAIM NUMBER WAS NOT INCLUDED IN THE BASIN 40O DECREE ISSUED 05/24/1995.

A BETTER UNDERSTANDING OF YOUR CLAIMED WATER RIGHT CAN BE OBTAINED BY COMPARING YOUR RIGHT WITH OTHER CLAIMS IN THE BASIN. FOR EXAMPLE, COMPARE PRIORITY DATES, FLOW RATES, VOLUMES, OR ACRES IRRIGATED. ALSO, YOUR WATER RIGHT MAY BE SUBJECT TO WATER RIGHTS IN ADJOINING SUBBASINS OR BASINS AS WELL AS BEING SUBJECT TO OTHER RIGHTS ON YOUR SOURCE OF SUPPLY. FINALLY, YOUR WATER RIGHT MAY BE SUBJECT TO INDIAN RESERVED AND FEDERAL RESERVED WATER RIGHTS.

COMPLETE DETAILS REGARDING THE DNRC PREPARATION OF THIS INTERLOCUTORY DECREE AND RELATED MATERIALS CAN BE REVIEWED AT THE OFFICE LOCATIONS IDENTIFIED IN THE DOCUMENT ENTITLED "NOTICE OF ENTRY OF INTERLOCUTORY DECREE AND NOTICE OF AVAILABILITY."

SEE GENERAL FINDINGS OF FACT AND CONCLUSIONS OF LAW FOR FURTHER EXPLANATION OF YOUR CLAIMED WATER RIGHT. THESE FINDINGS CAN BE FOUND AS INDICATED IN THE DOCUMENT ENTITLED "NOTICE OF ENTRY OF INTERLOCUTORY DECREE AND NOTICE OF AVAILABILITY." IF YOU NEED OBJECTION FORMS, OR HAVE QUESTIONS ABOUT WATER COURT PROCEDURES OR CHANGES TO YOUR RIGHT, YOU CAN CONTACT THE WATER COURT BY CALLING 1-800-624-3270 (WITHIN MONTANA ONLY) OR 1-406-586-4364, OR BY WRITING TO P.O. BOX 1389, BOZEMAN, MT 59771-1389.

INTERLOCUTORY DECREE
MILK RIVER, BELOW WHITEWATER INCLUDING PORCUPINE CREEK
BASIN 400
ABSTRACT OF WATER RIGHT CLAIM

IMPORTANT NOTICE

YOUR WATER RIGHT AS SHOWN ON THIS ABSTRACT MAY HAVE CHANGES FROM YOUR WATER RIGHT AS CLAIMED OR AMENDED. AN ASTERISK (*) HAS BEEN PLACED NEXT TO EACH ITEM CHANGED BY THE MONTANA WATER COURT OR BY THE DEPARTMENT OF NATURAL RESOURCES AND CONSERVATION (DNRC) DURING THE PREPARATION OF THIS INTERLOCUTORY DECREE. THESE CHANGES ARE AUTHORIZED BY THE MONTANA SUPREME COURT WATER RIGHT CLAIMS EXAMINATION RULES OR BY ORDER OF THE WATER COURT.

OBJECTIONS MAY BE FILED ACCORDING TO THE PROCEDURES OUTLINED IN THE DOCUMENT ENTITLED "NOTICE OF ENTRY OF INTERLOCUTORY DECREE AND NOTICE OF AVAILABILITY."

Water Right Number: 400 30143324 STATEMENT OF CLAIM

Version: 1 -- ORIGINAL RIGHT

Status: ACTIVE

Owners: USA (DEPT OF INTERIOR BUREAU OF LAND MGMT)
5001 SOUTHGATE DR
BILLINGS, MT 59101-4669

Priority Date: JULY 11, 1935

Type of Historical Right: USE

Purpose (Use): STOCK

***Flow Rate:** A SPECIFIC FLOW RATE HAS NOT BEEN DECREED BECAUSE THIS USE CONSISTS OF STOCK DRINKING DIRECTLY FROM THE SOURCE, OR FROM A DITCH SYSTEM. THE FLOW RATE IS LIMITED TO THE MINIMUM AMOUNT HISTORICALLY NECESSARY TO SUSTAIN THIS PURPOSE.

***Volume:** THIS RIGHT INCLUDES THE AMOUNT OF WATER CONSUMPTIVELY USED FOR STOCKWATERING PURPOSES AT THE RATE OF 30 GALLONS PER DAY PER ANIMAL UNIT. ANIMAL UNITS SHALL BE BASED ON REASONABLE CARRYING CAPACITY AND HISTORICAL USE OF THE AREA SERVICED BY THIS WATER SOURCE.

Source Name: TONY COULEE

Source Type: SURFACE WATER

Point of Diversion and Means of Diversion:

<u>ID</u>	<u>Govt Lot</u>	<u>Qtr Sec</u>	<u>Sec</u>	<u>Twp</u>	<u>Rge</u>	<u>County</u>
1		NESW	26	25N	35E	VALLEY

Period of Diversion: JANUARY 1 TO DECEMBER 31

Diversion Means: LIVESTOCK DIRECT FROM SOURCE

2		NWSE	26	25N	35E	VALLEY
---	--	------	----	-----	-----	--------

Period of Diversion: JANUARY 1 TO DECEMBER 31

Diversion Means: LIVESTOCK DIRECT FROM SOURCE

3 NWSW 26 25N 35E VALLEY

Period of Diversion: JANUARY 1 TO DECEMBER 31

Diversion Means: LIVESTOCK DIRECT FROM SOURCE

4 SWNW 26 25N 35E VALLEY

Period of Diversion: JANUARY 1 TO DECEMBER 31

Diversion Means: LIVESTOCK DIRECT FROM SOURCE

5 SWSE 26 25N 35E VALLEY

Period of Diversion: JANUARY 1 TO DECEMBER 31

Diversion Means: LIVESTOCK DIRECT FROM SOURCE

6 SENE 27 25N 35E VALLEY

Period of Diversion: JANUARY 1 TO DECEMBER 31

Diversion Means: LIVESTOCK DIRECT FROM SOURCE

Period of Use: JANUARY 1 TO DECEMBER 31

Place of Use:

<u>ID</u>	<u>Acres</u>	<u>Govt Lot</u>	<u>Qtr Sec</u>	<u>Sec</u>	<u>Twp</u>	<u>Rge</u>	<u>County</u>
1			NESW	26	25N	35E	VALLEY
2			NWSE	26	25N	35E	VALLEY
3			NWSW	26	25N	35E	VALLEY
4			SWNW	26	25N	35E	VALLEY
5			SWSE	26	25N	35E	VALLEY
6			SENE	27	25N	35E	VALLEY

Remarks:

BLM FILED ELECTRONIC CLAIMS. THIS CLAIM REFERENCES BLM CLAIM ID BLM3966 AND GRAZING ALLOTMENT MT04595.

THE FOLLOWING ISSUES WERE IDENTIFIED BY THE DNRC DURING ITS EXAMINATION OF THIS WATER RIGHT CLAIM.

THIS CLAIM NUMBER WAS NOT INCLUDED IN THE BASIN 40O DECREE ISSUED 05/24/1995.

A BETTER UNDERSTANDING OF YOUR CLAIMED WATER RIGHT CAN BE OBTAINED BY COMPARING YOUR RIGHT WITH OTHER CLAIMS IN THE BASIN. FOR EXAMPLE, COMPARE PRIORITY DATES, FLOW RATES, VOLUMES, OR ACRES IRRIGATED. ALSO, YOUR WATER RIGHT MAY BE SUBJECT TO WATER RIGHTS IN ADJOINING SUBBASINS OR BASINS AS WELL AS BEING SUBJECT TO OTHER RIGHTS ON YOUR SOURCE OF SUPPLY. FINALLY, YOUR WATER RIGHT MAY BE SUBJECT TO INDIAN RESERVED AND FEDERAL RESERVED WATER RIGHTS.

COMPLETE DETAILS REGARDING THE DNRC PREPARATION OF THIS INTERLOCUTORY DECREE AND RELATED MATERIALS CAN BE REVIEWED AT THE OFFICE LOCATIONS IDENTIFIED IN THE DOCUMENT ENTITLED "NOTICE OF ENTRY OF INTERLOCUTORY DECREE AND NOTICE OF AVAILABILITY."

SEE GENERAL FINDINGS OF FACT AND CONCLUSIONS OF LAW FOR FURTHER EXPLANATION OF YOUR CLAIMED WATER RIGHT. THESE FINDINGS CAN BE FOUND AS INDICATED IN THE DOCUMENT ENTITLED "NOTICE OF ENTRY OF INTERLOCUTORY DECREE AND NOTICE OF AVAILABILITY." IF YOU NEED OBJECTION FORMS, OR HAVE QUESTIONS ABOUT WATER COURT PROCEDURES OR CHANGES TO YOUR RIGHT, YOU CAN CONTACT THE WATER COURT BY CALLING 1-800-624-3270 (WITHIN MONTANA ONLY) OR 1-406-586-4364, OR BY WRITING TO P.O. BOX 1389, BOZEMAN, MT 59771-1389.

INTERLOCUTORY DECREE
MILK RIVER, BELOW WHITEWATER INCLUDING PORCUPINE CREEK
BASIN 400
ABSTRACT OF WATER RIGHT CLAIM

IMPORTANT NOTICE

YOUR WATER RIGHT AS SHOWN ON THIS ABSTRACT MAY HAVE CHANGES FROM YOUR WATER RIGHT AS CLAIMED OR AMENDED. AN ASTERISK (*) HAS BEEN PLACED NEXT TO EACH ITEM CHANGED BY THE MONTANA WATER COURT OR BY THE DEPARTMENT OF NATURAL RESOURCES AND CONSERVATION (DNRC) DURING THE PREPARATION OF THIS INTERLOCUTORY DECREE. THESE CHANGES ARE AUTHORIZED BY THE MONTANA SUPREME COURT WATER RIGHT CLAIMS EXAMINATION RULES OR BY ORDER OF THE WATER COURT.

OBJECTIONS MAY BE FILED ACCORDING TO THE PROCEDURES OUTLINED IN THE DOCUMENT ENTITLED "NOTICE OF ENTRY OF INTERLOCUTORY DECREE AND NOTICE OF AVAILABILITY."

Water Right Number: 400 30143325 STATEMENT OF CLAIM

Version: 1 -- ORIGINAL RIGHT

Status: ACTIVE

Owners: USA (DEPT OF INTERIOR BUREAU OF LAND MGMT)
5001 SOUTHGATE DR
BILLINGS, MT 59101-4669

Priority Date: JULY 11, 1935

Type of Historical Right: USE

Purpose (Use): STOCK

***Flow Rate:** A SPECIFIC FLOW RATE HAS NOT BEEN DECREED BECAUSE THIS USE CONSISTS OF STOCK DRINKING DIRECTLY FROM THE SOURCE, OR FROM A DITCH SYSTEM. THE FLOW RATE IS LIMITED TO THE MINIMUM AMOUNT HISTORICALLY NECESSARY TO SUSTAIN THIS PURPOSE.

***Volume:** THIS RIGHT INCLUDES THE AMOUNT OF WATER CONSUMPTIVELY USED FOR STOCKWATERING PURPOSES AT THE RATE OF 30 GALLONS PER DAY PER ANIMAL UNIT. ANIMAL UNITS SHALL BE BASED ON REASONABLE CARRYING CAPACITY AND HISTORICAL USE OF THE AREA SERVICED BY THIS WATER SOURCE.

Source Name: UHLAN COULEE

Source Type: SURFACE WATER

Point of Diversion and Means of Diversion:

<u>ID</u>	<u>Govt Lot</u>	<u>Qtr Sec</u>	<u>Sec</u>	<u>Twp</u>	<u>Rge</u>	<u>County</u>
1		NWSW	30	30N	41E	VALLEY

Period of Diversion: JANUARY 1 TO DECEMBER 31

Diversion Means: LIVESTOCK DIRECT FROM SOURCE

2		SESW	30	30N	41E	VALLEY
---	--	------	----	-----	-----	--------

Period of Diversion: JANUARY 1 TO DECEMBER 31

Diversion Means: LIVESTOCK DIRECT FROM SOURCE

3 SWSW 30 30N 41E VALLEY

Period of Diversion: JANUARY 1 TO DECEMBER 31

Diversion Means: LIVESTOCK DIRECT FROM SOURCE

Period of Use: JANUARY 1 TO DECEMBER 31

Place of Use:

<u>ID</u>	<u>Acres</u>	<u>Govt Lot</u>	<u>Qtr Sec</u>	<u>Sec</u>	<u>Twp</u>	<u>Rge</u>	<u>County</u>
1			NWSW	30	30N	41E	VALLEY
2			SESW	30	30N	41E	VALLEY
3			SWSW	30	30N	41E	VALLEY

Remarks:

BLM FILED ELECTRONIC CLAIMS. THIS CLAIM REFERENCES BLM CLAIM ID BLM3967 AND GRAZING ALLOTMENT MT14115.

THE FOLLOWING ISSUES WERE IDENTIFIED BY THE DNRC DURING ITS EXAMINATION OF THIS WATER RIGHT CLAIM.

THIS CLAIM NUMBER WAS NOT INCLUDED IN THE BASIN 400 DECREE ISSUED 05/24/1995.

A BETTER UNDERSTANDING OF YOUR CLAIMED WATER RIGHT CAN BE OBTAINED BY COMPARING YOUR RIGHT WITH OTHER CLAIMS IN THE BASIN. FOR EXAMPLE, COMPARE PRIORITY DATES, FLOW RATES, VOLUMES, OR ACRES IRRIGATED. ALSO, YOUR WATER RIGHT MAY BE SUBJECT TO WATER RIGHTS IN ADJOINING SUBBASINS OR BASINS AS WELL AS BEING SUBJECT TO OTHER RIGHTS ON YOUR SOURCE OF SUPPLY. FINALLY, YOUR WATER RIGHT MAY BE SUBJECT TO INDIAN RESERVED AND FEDERAL RESERVED WATER RIGHTS.

COMPLETE DETAILS REGARDING THE DNRC PREPARATION OF THIS INTERLOCUTORY DECREE AND RELATED MATERIALS CAN BE REVIEWED AT THE OFFICE LOCATIONS IDENTIFIED IN THE DOCUMENT ENTITLED "NOTICE OF ENTRY OF INTERLOCUTORY DECREE AND NOTICE OF AVAILABILITY."

SEE GENERAL FINDINGS OF FACT AND CONCLUSIONS OF LAW FOR FURTHER EXPLANATION OF YOUR CLAIMED WATER RIGHT. THESE FINDINGS CAN BE FOUND AS INDICATED IN THE DOCUMENT ENTITLED "NOTICE OF ENTRY OF INTERLOCUTORY DECREE AND NOTICE OF AVAILABILITY." IF YOU NEED OBJECTION FORMS, OR HAVE QUESTIONS ABOUT WATER COURT PROCEDURES OR CHANGES TO YOUR RIGHT, YOU CAN CONTACT THE WATER COURT BY CALLING 1-800-624-3270 (WITHIN MONTANA ONLY) OR 1-406-586-4364, OR BY WRITING TO P.O. BOX 1389, BOZEMAN, MT 59771-1389.

INTERLOCUTORY DECREE
MILK RIVER, BELOW WHITEWATER INCLUDING PORCUPINE CREEK
BASIN 400
ABSTRACT OF WATER RIGHT CLAIM

IMPORTANT NOTICE

YOUR WATER RIGHT AS SHOWN ON THIS ABSTRACT MAY HAVE CHANGES FROM YOUR WATER RIGHT AS CLAIMED OR AMENDED. AN ASTERISK (*) HAS BEEN PLACED NEXT TO EACH ITEM CHANGED BY THE MONTANA WATER COURT OR BY THE DEPARTMENT OF NATURAL RESOURCES AND CONSERVATION (DNRC) DURING THE PREPARATION OF THIS INTERLOCUTORY DECREE. THESE CHANGES ARE AUTHORIZED BY THE MONTANA SUPREME COURT WATER RIGHT CLAIMS EXAMINATION RULES OR BY ORDER OF THE WATER COURT.

OBJECTIONS MAY BE FILED ACCORDING TO THE PROCEDURES OUTLINED IN THE DOCUMENT ENTITLED "NOTICE OF ENTRY OF INTERLOCUTORY DECREE AND NOTICE OF AVAILABILITY."

Water Right Number: 400 30143326 STATEMENT OF CLAIM

Version: 1 -- ORIGINAL RIGHT

Status: ACTIVE

Owners: USA (DEPT OF INTERIOR BUREAU OF LAND MGMT)
5001 SOUTHGATE DR
BILLINGS, MT 59101-4669

Priority Date: JULY 11, 1935

Type of Historical Right: USE

Purpose (Use): STOCK

***Flow Rate:** A SPECIFIC FLOW RATE HAS NOT BEEN DECREED BECAUSE THIS USE CONSISTS OF STOCK DRINKING DIRECTLY FROM THE SOURCE, OR FROM A DITCH SYSTEM. THE FLOW RATE IS LIMITED TO THE MINIMUM AMOUNT HISTORICALLY NECESSARY TO SUSTAIN THIS PURPOSE.

***Volume:** THIS RIGHT INCLUDES THE AMOUNT OF WATER CONSUMPTIVELY USED FOR STOCKWATERING PURPOSES AT THE RATE OF 30 GALLONS PER DAY PER ANIMAL UNIT. ANIMAL UNITS SHALL BE BASED ON REASONABLE CARRYING CAPACITY AND HISTORICAL USE OF THE AREA SERVICED BY THIS WATER SOURCE.

Source Name: UHLAN COULEE

Source Type: SURFACE WATER

Point of Diversion and Means of Diversion:

<u>ID</u>	<u>Govt Lot</u>	<u>Qtr</u>	<u>Sec</u>	<u>Twp</u>	<u>Rge</u>	<u>County</u>
1		NESE	5	29N	41E	VALLEY

Period of Diversion: JANUARY 1 TO DECEMBER 31

Diversion Means: LIVESTOCK DIRECT FROM SOURCE

2		SENE	5	29N	41E	VALLEY
---	--	------	---	-----	-----	--------

Period of Diversion: JANUARY 1 TO DECEMBER 31

Diversion Means: LIVESTOCK DIRECT FROM SOURCE

3	SENW	5	29N	41E	VALLEY
Period of Diversion:	JANUARY 1 TO DECEMBER 31				
Diversion Means:	LIVESTOCK DIRECT FROM SOURCE				
4	SWNE	5	29N	41E	VALLEY
Period of Diversion:	JANUARY 1 TO DECEMBER 31				
Diversion Means:	LIVESTOCK DIRECT FROM SOURCE				
5	3	5	29N	41E	VALLEY
Period of Diversion:	JANUARY 1 TO DECEMBER 31				
Diversion Means:	LIVESTOCK DIRECT FROM SOURCE				
6	NENW	31	30N	41E	VALLEY
Period of Diversion:	JANUARY 1 TO DECEMBER 31				
Diversion Means:	LIVESTOCK DIRECT FROM SOURCE				
7	NESE	31	30N	41E	VALLEY
Period of Diversion:	JANUARY 1 TO DECEMBER 31				
Diversion Means:	LIVESTOCK DIRECT FROM SOURCE				
8	NWNE	31	30N	41E	VALLEY
Period of Diversion:	JANUARY 1 TO DECEMBER 31				
Diversion Means:	LIVESTOCK DIRECT FROM SOURCE				
9	SENE	31	30N	41E	VALLEY
Period of Diversion:	JANUARY 1 TO DECEMBER 31				
Diversion Means:	LIVESTOCK DIRECT FROM SOURCE				
10	SWNE	31	30N	41E	VALLEY
Period of Diversion:	JANUARY 1 TO DECEMBER 31				
Diversion Means:	LIVESTOCK DIRECT FROM SOURCE				
11	NWSW	32	30N	41E	VALLEY
Period of Diversion:	JANUARY 1 TO DECEMBER 31				
Diversion Means:	LIVESTOCK DIRECT FROM SOURCE				
12	SESW	32	30N	41E	VALLEY
Period of Diversion:	JANUARY 1 TO DECEMBER 31				
Diversion Means:	LIVESTOCK DIRECT FROM SOURCE				
13	SWSW	32	30N	41E	VALLEY
Period of Diversion:	JANUARY 1 TO DECEMBER 31				
Diversion Means:	LIVESTOCK DIRECT FROM SOURCE				
Period of Use:	JANUARY 1 TO DECEMBER 31				

Place of Use:

<u>ID</u>	<u>Acres</u>	<u>Govt Lot</u>	<u>Qtr Sec</u>	<u>Sec</u>	<u>Twp</u>	<u>Rge</u>	<u>County</u>
1			NESE	5	29N	41E	VALLEY
2			SENE	5	29N	41E	VALLEY
3			SENW	5	29N	41E	VALLEY
4			SWNE	5	29N	41E	VALLEY
5		3		5	29N	41E	VALLEY
6			NENW	31	30N	41E	VALLEY
7			NESE	31	30N	41E	VALLEY
8			NWNE	31	30N	41E	VALLEY
9			SENE	31	30N	41E	VALLEY
10			SWNE	31	30N	41E	VALLEY
11			NWSW	32	30N	41E	VALLEY
12			SESW	32	30N	41E	VALLEY
13			SWSW	32	30N	41E	VALLEY

Remarks:

BLM FILED ELECTRONIC CLAIMS. THIS CLAIM REFERENCES BLM CLAIM ID BLM3968 AND GRAZING ALLOTMENT MT14116.

THE FOLLOWING ISSUES WERE IDENTIFIED BY THE DNRC DURING ITS EXAMINATION OF THIS WATER RIGHT CLAIM.

THIS CLAIM NUMBER WAS NOT INCLUDED IN THE BASIN 40O DECREE ISSUED 05/24/1995.

A BETTER UNDERSTANDING OF YOUR CLAIMED WATER RIGHT CAN BE OBTAINED BY COMPARING YOUR RIGHT WITH OTHER CLAIMS IN THE BASIN. FOR EXAMPLE, COMPARE PRIORITY DATES, FLOW RATES, VOLUMES, OR ACRES IRRIGATED. ALSO, YOUR WATER RIGHT MAY BE SUBJECT TO WATER RIGHTS IN ADJOINING SUBBASINS OR BASINS AS WELL AS BEING SUBJECT TO OTHER RIGHTS ON YOUR SOURCE OF SUPPLY. FINALLY, YOUR WATER RIGHT MAY BE SUBJECT TO INDIAN RESERVED AND FEDERAL RESERVED WATER RIGHTS.

COMPLETE DETAILS REGARDING THE DNRC PREPARATION OF THIS INTERLOCUTORY DECREE AND RELATED MATERIALS CAN BE REVIEWED AT THE OFFICE LOCATIONS IDENTIFIED IN THE DOCUMENT ENTITLED "NOTICE OF ENTRY OF INTERLOCUTORY DECREE AND NOTICE OF AVAILABILITY."

SEE GENERAL FINDINGS OF FACT AND CONCLUSIONS OF LAW FOR FURTHER EXPLANATION OF YOUR CLAIMED WATER RIGHT. THESE FINDINGS CAN BE FOUND AS INDICATED IN THE DOCUMENT ENTITLED "NOTICE OF ENTRY OF INTERLOCUTORY DECREE AND NOTICE OF AVAILABILITY." IF YOU NEED OBJECTION FORMS, OR HAVE QUESTIONS ABOUT WATER COURT PROCEDURES OR CHANGES TO YOUR RIGHT, YOU CAN CONTACT THE WATER COURT BY CALLING 1-800-624-3270 (WITHIN MONTANA ONLY) OR 1-406-586-4364, OR BY WRITING TO P.O. BOX 1389, BOZEMAN, MT 59771-1389.

INTERLOCUTORY DECREE
MILK RIVER, BELOW WHITEWATER INCLUDING PORCUPINE CREEK
BASIN 400
ABSTRACT OF WATER RIGHT CLAIM

IMPORTANT NOTICE

YOUR WATER RIGHT AS SHOWN ON THIS ABSTRACT MAY HAVE CHANGES FROM YOUR WATER RIGHT AS CLAIMED OR AMENDED. AN ASTERISK (*) HAS BEEN PLACED NEXT TO EACH ITEM CHANGED BY THE MONTANA WATER COURT OR BY THE DEPARTMENT OF NATURAL RESOURCES AND CONSERVATION (DNRC) DURING THE PREPARATION OF THIS INTERLOCUTORY DECREE. THESE CHANGES ARE AUTHORIZED BY THE MONTANA SUPREME COURT WATER RIGHT CLAIMS EXAMINATION RULES OR BY ORDER OF THE WATER COURT.

OBJECTIONS MAY BE FILED ACCORDING TO THE PROCEDURES OUTLINED IN THE DOCUMENT ENTITLED "NOTICE OF ENTRY OF INTERLOCUTORY DECREE AND NOTICE OF AVAILABILITY."

Water Right Number: 400 30143327 STATEMENT OF CLAIM

Version: 1 -- ORIGINAL RIGHT

Status: ACTIVE

Owners: USA (DEPT OF INTERIOR BUREAU OF LAND MGMT)
5001 SOUTHGATE DR
BILLINGS, MT 59101-4669

Priority Date: JULY 11, 1935

Type of Historical Right: USE

Purpose (Use): STOCK

***Flow Rate:** A SPECIFIC FLOW RATE HAS NOT BEEN DECREED BECAUSE THIS USE CONSISTS OF STOCK DRINKING DIRECTLY FROM THE SOURCE, OR FROM A DITCH SYSTEM. THE FLOW RATE IS LIMITED TO THE MINIMUM AMOUNT HISTORICALLY NECESSARY TO SUSTAIN THIS PURPOSE.

***Volume:** THIS RIGHT INCLUDES THE AMOUNT OF WATER CONSUMPTIVELY USED FOR STOCKWATERING PURPOSES AT THE RATE OF 30 GALLONS PER DAY PER ANIMAL UNIT. ANIMAL UNITS SHALL BE BASED ON REASONABLE CARRYING CAPACITY AND HISTORICAL USE OF THE AREA SERVICED BY THIS WATER SOURCE.

Source Name: UNGER COULEE

Source Type: SURFACE WATER

Point of Diversion and Means of Diversion:

<u>ID</u>	<u>Govt Lot</u>	<u>Qtr</u>	<u>Sec</u>	<u>Twp</u>	<u>Rge</u>	<u>County</u>
1		NESW	9	30N	38E	VALLEY

Period of Diversion: JANUARY 1 TO DECEMBER 31

Diversion Means: LIVESTOCK DIRECT FROM SOURCE

2		NWSW	9	30N	38E	VALLEY
---	--	------	---	-----	-----	--------

Period of Diversion: JANUARY 1 TO DECEMBER 31

Diversion Means: LIVESTOCK DIRECT FROM SOURCE

3 SESW 9 30N 38E VALLEY

Period of Diversion: JANUARY 1 TO DECEMBER 31

Diversion Means: LIVESTOCK DIRECT FROM SOURCE

4 SWSW 9 30N 38E VALLEY

Period of Diversion: JANUARY 1 TO DECEMBER 31

Diversion Means: LIVESTOCK DIRECT FROM SOURCE

Period of Use: JANUARY 1 TO DECEMBER 31

Place of Use:

<u>ID</u>	<u>Acres</u>	<u>Govt Lot</u>	<u>Qtr Sec</u>	<u>Sec</u>	<u>Twp</u>	<u>Rge</u>	<u>County</u>
1			NESW	9	30N	38E	VALLEY
2			NWSW	9	30N	38E	VALLEY
3			SESW	9	30N	38E	VALLEY
4			SWSW	9	30N	38E	VALLEY

Remarks:

BLM FILED ELECTRONIC CLAIMS. THIS CLAIM REFERENCES BLM CLAIM ID BLM3969 AND GRAZING ALLOTMENT MT04069.

THE FOLLOWING ISSUES WERE IDENTIFIED BY THE DNRC DURING ITS EXAMINATION OF THIS WATER RIGHT CLAIM.

THIS CLAIM NUMBER WAS NOT INCLUDED IN THE BASIN 400 DECREE ISSUED 05/24/1995.

A BETTER UNDERSTANDING OF YOUR CLAIMED WATER RIGHT CAN BE OBTAINED BY COMPARING YOUR RIGHT WITH OTHER CLAIMS IN THE BASIN. FOR EXAMPLE, COMPARE PRIORITY DATES, FLOW RATES, VOLUMES, OR ACRES IRRIGATED. ALSO, YOUR WATER RIGHT MAY BE SUBJECT TO WATER RIGHTS IN ADJOINING SUBBASINS OR BASINS AS WELL AS BEING SUBJECT TO OTHER RIGHTS ON YOUR SOURCE OF SUPPLY. FINALLY, YOUR WATER RIGHT MAY BE SUBJECT TO INDIAN RESERVED AND FEDERAL RESERVED WATER RIGHTS.

COMPLETE DETAILS REGARDING THE DNRC PREPARATION OF THIS INTERLOCUTORY DECREE AND RELATED MATERIALS CAN BE REVIEWED AT THE OFFICE LOCATIONS IDENTIFIED IN THE DOCUMENT ENTITLED "NOTICE OF ENTRY OF INTERLOCUTORY DECREE AND NOTICE OF AVAILABILITY."

SEE GENERAL FINDINGS OF FACT AND CONCLUSIONS OF LAW FOR FURTHER EXPLANATION OF YOUR CLAIMED WATER RIGHT. THESE FINDINGS CAN BE FOUND AS INDICATED IN THE DOCUMENT ENTITLED "NOTICE OF ENTRY OF INTERLOCUTORY DECREE AND NOTICE OF AVAILABILITY." IF YOU NEED OBJECTION FORMS, OR HAVE QUESTIONS ABOUT WATER COURT PROCEDURES OR CHANGES TO YOUR RIGHT, YOU CAN CONTACT THE WATER COURT BY CALLING 1-800-624-3270 (WITHIN MONTANA ONLY) OR 1-406-586-4364, OR BY WRITING TO P.O. BOX 1389, BOZEMAN, MT 59771-1389.

INTERLOCUTORY DECREE
MILK RIVER, BELOW WHITEWATER INCLUDING PORCUPINE CREEK
BASIN 400
ABSTRACT OF WATER RIGHT CLAIM

IMPORTANT NOTICE

YOUR WATER RIGHT AS SHOWN ON THIS ABSTRACT MAY HAVE CHANGES FROM YOUR WATER RIGHT AS CLAIMED OR AMENDED. AN ASTERISK (*) HAS BEEN PLACED NEXT TO EACH ITEM CHANGED BY THE MONTANA WATER COURT OR BY THE DEPARTMENT OF NATURAL RESOURCES AND CONSERVATION (DNRC) DURING THE PREPARATION OF THIS INTERLOCUTORY DECREE. THESE CHANGES ARE AUTHORIZED BY THE MONTANA SUPREME COURT WATER RIGHT CLAIMS EXAMINATION RULES OR BY ORDER OF THE WATER COURT.

OBJECTIONS MAY BE FILED ACCORDING TO THE PROCEDURES OUTLINED IN THE DOCUMENT ENTITLED "NOTICE OF ENTRY OF INTERLOCUTORY DECREE AND NOTICE OF AVAILABILITY."

Water Right Number: 400 30143328 STATEMENT OF CLAIM
Version: 1 -- ORIGINAL RIGHT
Status: ACTIVE

Owners: USA (DEPT OF INTERIOR BUREAU OF LAND MGMT)
5001 SOUTHGATE DR
BILLINGS, MT 59101-4669

Priority Date: JULY 11, 1935

Type of Historical Right: USE

Purpose (Use): STOCK

***Flow Rate:** A SPECIFIC FLOW RATE HAS NOT BEEN DECREED BECAUSE THIS USE CONSISTS OF STOCK DRINKING DIRECTLY FROM THE SOURCE, OR FROM A DITCH SYSTEM. THE FLOW RATE IS LIMITED TO THE MINIMUM AMOUNT HISTORICALLY NECESSARY TO SUSTAIN THIS PURPOSE.

***Volume:** THIS RIGHT INCLUDES THE AMOUNT OF WATER CONSUMPTIVELY USED FOR STOCKWATERING PURPOSES AT THE RATE OF 30 GALLONS PER DAY PER ANIMAL UNIT. ANIMAL UNITS SHALL BE BASED ON REASONABLE CARRYING CAPACITY AND HISTORICAL USE OF THE AREA SERVICED BY THIS WATER SOURCE.

Source Name: UNGER COULEE

Source Type: SURFACE WATER

Point of Diversion and Means of Diversion:

<u>ID</u>	<u>Govt Lot</u>	<u>Qtr</u>	<u>Sec</u>	<u>Twp</u>	<u>Rge</u>	<u>County</u>
1		NWSW	4	30N	38E	VALLEY

Period of Diversion: JANUARY 1 TO DECEMBER 31

Diversion Means: LIVESTOCK DIRECT FROM SOURCE

2		SWNW	4	30N	38E	VALLEY
---	--	------	---	-----	-----	--------

Period of Diversion: JANUARY 1 TO DECEMBER 31

Diversion Means: LIVESTOCK DIRECT FROM SOURCE

3	4	4	30N	38E	VALLEY
Period of Diversion:	JANUARY 1 TO DECEMBER 31				
Diversion Means:	LIVESTOCK DIRECT FROM SOURCE				
4	SWNW	9	30N	38E	VALLEY
Period of Diversion:	JANUARY 1 TO DECEMBER 31				
Diversion Means:	LIVESTOCK DIRECT FROM SOURCE				
5	NENW	21	31N	38E	VALLEY
Period of Diversion:	JANUARY 1 TO DECEMBER 31				
Diversion Means:	LIVESTOCK DIRECT FROM SOURCE				
6	NESW	21	31N	38E	VALLEY
Period of Diversion:	JANUARY 1 TO DECEMBER 31				
Diversion Means:	LIVESTOCK DIRECT FROM SOURCE				
7	SEnw	21	31N	38E	VALLEY
Period of Diversion:	JANUARY 1 TO DECEMBER 31				
Diversion Means:	LIVESTOCK DIRECT FROM SOURCE				
8	SESW	21	31N	38E	VALLEY
Period of Diversion:	JANUARY 1 TO DECEMBER 31				
Diversion Means:	LIVESTOCK DIRECT FROM SOURCE				
9	NENW	28	31N	38E	VALLEY
Period of Diversion:	JANUARY 1 TO DECEMBER 31				
Diversion Means:	LIVESTOCK DIRECT FROM SOURCE				
10	NESW	28	31N	38E	VALLEY
Period of Diversion:	JANUARY 1 TO DECEMBER 31				
Diversion Means:	LIVESTOCK DIRECT FROM SOURCE				
11	SEnw	28	31N	38E	VALLEY
Period of Diversion:	JANUARY 1 TO DECEMBER 31				
Diversion Means:	LIVESTOCK DIRECT FROM SOURCE				
12	SESW	28	31N	38E	VALLEY
Period of Diversion:	JANUARY 1 TO DECEMBER 31				
Diversion Means:	LIVESTOCK DIRECT FROM SOURCE				
13	SWSW	28	31N	38E	VALLEY
Period of Diversion:	JANUARY 1 TO DECEMBER 31				
Diversion Means:	LIVESTOCK DIRECT FROM SOURCE				
14	NENW	33	31N	38E	VALLEY
Period of Diversion:	JANUARY 1 TO DECEMBER 31				
Diversion Means:	LIVESTOCK DIRECT FROM SOURCE				
15	NWNW	33	31N	38E	VALLEY
Period of Diversion:	JANUARY 1 TO DECEMBER 31				

Diversion Means: LIVESTOCK DIRECT FROM SOURCE
 16 NWSW 33 31N 38E VALLEY
Period of Diversion: JANUARY 1 TO DECEMBER 31
Diversion Means: LIVESTOCK DIRECT FROM SOURCE
 17 SWNW 33 31N 38E VALLEY
Period of Diversion: JANUARY 1 TO DECEMBER 31
Diversion Means: LIVESTOCK DIRECT FROM SOURCE
 18 SWSW 33 31N 38E VALLEY
Period of Diversion: JANUARY 1 TO DECEMBER 31
Diversion Means: LIVESTOCK DIRECT FROM SOURCE
Period of Use: JANUARY 1 TO DECEMBER 31

Place of Use:

<u>ID</u>	<u>Acres</u>	<u>Govt Lot</u>	<u>Qtr Sec</u>	<u>Sec</u>	<u>Twp</u>	<u>Rge</u>	<u>County</u>
1			NWSW	4	30N	38E	VALLEY
2			SWNW	4	30N	38E	VALLEY
3		4		4	30N	38E	VALLEY
4			SWNW	9	30N	38E	VALLEY
5			NENW	21	31N	38E	VALLEY
6			NESW	21	31N	38E	VALLEY
7			SESW	21	31N	38E	VALLEY
8			SESW	21	31N	38E	VALLEY
9			NENW	28	31N	38E	VALLEY
10			NESW	28	31N	38E	VALLEY
11			SESW	28	31N	38E	VALLEY
12			SESW	28	31N	38E	VALLEY
13			SWSW	28	31N	38E	VALLEY
14			NENW	33	31N	38E	VALLEY
15			NWNW	33	31N	38E	VALLEY
16			NWSW	33	31N	38E	VALLEY
17			SWNW	33	31N	38E	VALLEY
18			SWSW	33	31N	38E	VALLEY

Remarks:

BLM FILED ELECTRONIC CLAIMS. THIS CLAIM REFERENCES BLM CLAIM ID BLM3970 AND GRAZING ALLOTMENT MT04092.

THE FOLLOWING ISSUES WERE IDENTIFIED BY THE DNRC DURING ITS EXAMINATION OF THIS WATER RIGHT CLAIM.
 THIS CLAIM NUMBER WAS NOT INCLUDED IN THE BASIN 40O DECREE ISSUED 05/24/1995.

A BETTER UNDERSTANDING OF YOUR CLAIMED WATER RIGHT CAN BE OBTAINED BY COMPARING YOUR RIGHT WITH OTHER CLAIMS IN THE BASIN. FOR EXAMPLE, COMPARE PRIORITY DATES, FLOW RATES, VOLUMES, OR ACRES IRRIGATED. ALSO, YOUR WATER RIGHT MAY BE SUBJECT TO WATER RIGHTS IN ADJOINING SUBBASINS OR BASINS AS WELL AS BEING SUBJECT TO OTHER RIGHTS ON YOUR SOURCE OF SUPPLY. FINALLY, YOUR WATER RIGHT MAY BE SUBJECT TO INDIAN RESERVED AND FEDERAL RESERVED WATER RIGHTS.

COMPLETE DETAILS REGARDING THE DNRC PREPARATION OF THIS INTERLOCUTORY DECREE AND RELATED MATERIALS CAN BE REVIEWED AT THE OFFICE LOCATIONS IDENTIFIED IN THE DOCUMENT ENTITLED "NOTICE OF ENTRY OF INTERLOCUTORY DECREE AND NOTICE OF AVAILABILITY."

SEE GENERAL FINDINGS OF FACT AND CONCLUSIONS OF LAW FOR FURTHER EXPLANATION OF YOUR CLAIMED WATER RIGHT. THESE FINDINGS CAN BE FOUND AS INDICATED IN THE DOCUMENT ENTITLED "NOTICE OF ENTRY OF INTERLOCUTORY DECREE AND NOTICE OF AVAILABILITY." IF YOU NEED OBJECTION FORMS, OR HAVE QUESTIONS ABOUT WATER COURT PROCEDURES OR CHANGES TO YOUR RIGHT, YOU CAN CONTACT THE WATER COURT BY CALLING 1-800-624-3270 (WITHIN MONTANA ONLY) OR 1-406-586-4364, OR BY WRITING TO P.O. BOX 1389, BOZEMAN, MT 59771-1389.

INTERLOCUTORY DECREE
MILK RIVER, BELOW WHITEWATER INCLUDING PORCUPINE CREEK
BASIN 400
ABSTRACT OF WATER RIGHT CLAIM

IMPORTANT NOTICE

YOUR WATER RIGHT AS SHOWN ON THIS ABSTRACT MAY HAVE CHANGES FROM YOUR WATER RIGHT AS CLAIMED OR AMENDED. AN ASTERISK (*) HAS BEEN PLACED NEXT TO EACH ITEM CHANGED BY THE MONTANA WATER COURT OR BY THE DEPARTMENT OF NATURAL RESOURCES AND CONSERVATION (DNRC) DURING THE PREPARATION OF THIS INTERLOCUTORY DECREE. THESE CHANGES ARE AUTHORIZED BY THE MONTANA SUPREME COURT WATER RIGHT CLAIMS EXAMINATION RULES OR BY ORDER OF THE WATER COURT.

OBJECTIONS MAY BE FILED ACCORDING TO THE PROCEDURES OUTLINED IN THE DOCUMENT ENTITLED "NOTICE OF ENTRY OF INTERLOCUTORY DECREE AND NOTICE OF AVAILABILITY."

Water Right Number: 400 30143329 STATEMENT OF CLAIM

Version: 1 -- ORIGINAL RIGHT

Status: ACTIVE

Owners: USA (DEPT OF INTERIOR BUREAU OF LAND MGMT)
5001 SOUTHGATE DR
BILLINGS, MT 59101-4669

Priority Date: JULY 11, 1935

Type of Historical Right: USE

Purpose (Use): STOCK

***Flow Rate:** A SPECIFIC FLOW RATE HAS NOT BEEN DECREED BECAUSE THIS USE CONSISTS OF STOCK DRINKING DIRECTLY FROM THE SOURCE, OR FROM A DITCH SYSTEM. THE FLOW RATE IS LIMITED TO THE MINIMUM AMOUNT HISTORICALLY NECESSARY TO SUSTAIN THIS PURPOSE.

***Volume:** THIS RIGHT INCLUDES THE AMOUNT OF WATER CONSUMPTIVELY USED FOR STOCKWATERING PURPOSES AT THE RATE OF 30 GALLONS PER DAY PER ANIMAL UNIT. ANIMAL UNITS SHALL BE BASED ON REASONABLE CARRYING CAPACITY AND HISTORICAL USE OF THE AREA SERVICED BY THIS WATER SOURCE.

Source Name: UNGER COULEE

Source Type: SURFACE WATER

Point of Diversion and Means of Diversion:

<u>ID</u>	<u>Govt Lot</u>	<u>Qtr</u>	<u>Sec</u>	<u>Twp</u>	<u>Rge</u>	<u>County</u>
1		SESW	4	31N	38E	VALLEY

Period of Diversion: JANUARY 1 TO DECEMBER 31

Diversion Means: LIVESTOCK DIRECT FROM SOURCE

2		NESE	8	31N	38E	VALLEY
---	--	------	---	-----	-----	--------

Period of Diversion: JANUARY 1 TO DECEMBER 31

Diversion Means: LIVESTOCK DIRECT FROM SOURCE

INTERLOCUTORY DECREE
MILK RIVER, BELOW WHITEWATER INCLUDING PORCUPINE CREEK
BASIN 400
ABSTRACT OF WATER RIGHT CLAIM

IMPORTANT NOTICE

YOUR WATER RIGHT AS SHOWN ON THIS ABSTRACT MAY HAVE CHANGES FROM YOUR WATER RIGHT AS CLAIMED OR AMENDED. AN ASTERISK (*) HAS BEEN PLACED NEXT TO EACH ITEM CHANGED BY THE MONTANA WATER COURT OR BY THE DEPARTMENT OF NATURAL RESOURCES AND CONSERVATION (DNRC) DURING THE PREPARATION OF THIS INTERLOCUTORY DECREE. THESE CHANGES ARE AUTHORIZED BY THE MONTANA SUPREME COURT WATER RIGHT CLAIMS EXAMINATION RULES OR BY ORDER OF THE WATER COURT.

OBJECTIONS MAY BE FILED ACCORDING TO THE PROCEDURES OUTLINED IN THE DOCUMENT ENTITLED "NOTICE OF ENTRY OF INTERLOCUTORY DECREE AND NOTICE OF AVAILABILITY."

Water Right Number: 400 30143330 STATEMENT OF CLAIM

Version: 1 -- ORIGINAL RIGHT

Status: ACTIVE

Owners: USA (DEPT OF INTERIOR BUREAU OF LAND MGMT)
5001 SOUTHGATE DR
BILLINGS, MT 59101-4669

Priority Date: JULY 11, 1935

Type of Historical Right: USE

Purpose (Use): STOCK

***Flow Rate:** A SPECIFIC FLOW RATE HAS NOT BEEN DECREED BECAUSE THIS USE CONSISTS OF STOCK DRINKING DIRECTLY FROM THE SOURCE, OR FROM A DITCH SYSTEM. THE FLOW RATE IS LIMITED TO THE MINIMUM AMOUNT HISTORICALLY NECESSARY TO SUSTAIN THIS PURPOSE.

***Volume:** THIS RIGHT INCLUDES THE AMOUNT OF WATER CONSUMPTIVELY USED FOR STOCKWATERING PURPOSES AT THE RATE OF 30 GALLONS PER DAY PER ANIMAL UNIT. ANIMAL UNITS SHALL BE BASED ON REASONABLE CARRYING CAPACITY AND HISTORICAL USE OF THE AREA SERVICED BY THIS WATER SOURCE.

Source Name: UNNAMED TRIBUTARY OF ANTELOPE CREEK

Source Type: SURFACE WATER

Point of Diversion and Means of Diversion:

<u>ID</u>	<u>Govt Lot</u>	<u>Qtr</u>	<u>Sec</u>	<u>Twp</u>	<u>Rge</u>	<u>County</u>
1		NESW	23	29N	36E	VALLEY

Period of Diversion: JANUARY 1 TO DECEMBER 31

Diversion Means: LIVESTOCK DIRECT FROM SOURCE

2		NWSE	23	29N	36E	VALLEY
---	--	------	----	-----	-----	--------

Period of Diversion: JANUARY 1 TO DECEMBER 31

Diversion Means: LIVESTOCK DIRECT FROM SOURCE

3	NWSW	23	29N	36E	VALLEY
Period of Diversion:	JANUARY 1 TO DECEMBER 31				
Diversion Means:	LIVESTOCK DIRECT FROM SOURCE				
4	SESE	23	29N	36E	VALLEY
Period of Diversion:	JANUARY 1 TO DECEMBER 31				
Diversion Means:	LIVESTOCK DIRECT FROM SOURCE				
5	SESW	23	29N	36E	VALLEY
Period of Diversion:	JANUARY 1 TO DECEMBER 31				
Diversion Means:	LIVESTOCK DIRECT FROM SOURCE				
6	SWNW	23	29N	36E	VALLEY
Period of Diversion:	JANUARY 1 TO DECEMBER 31				
Diversion Means:	LIVESTOCK DIRECT FROM SOURCE				
7	SWSE	23	29N	36E	VALLEY
Period of Diversion:	JANUARY 1 TO DECEMBER 31				
Diversion Means:	LIVESTOCK DIRECT FROM SOURCE				
8	NWNW	25	29N	36E	VALLEY
Period of Diversion:	JANUARY 1 TO DECEMBER 31				
Diversion Means:	LIVESTOCK DIRECT FROM SOURCE				
9	NENE	26	29N	36E	VALLEY
Period of Diversion:	JANUARY 1 TO DECEMBER 31				
Diversion Means:	LIVESTOCK DIRECT FROM SOURCE				

Period of Use: JANUARY 1 TO DECEMBER 31

Place of Use:

<u>ID</u>	<u>Acres</u>	<u>Govt Lot</u>	<u>Qtr Sec</u>	<u>Sec</u>	<u>Twp</u>	<u>Rge</u>	<u>County</u>
1			NESW	23	29N	36E	VALLEY
2			NWSE	23	29N	36E	VALLEY
3			NWSW	23	29N	36E	VALLEY
4			SESE	23	29N	36E	VALLEY
5			SESW	23	29N	36E	VALLEY
6			SWNW	23	29N	36E	VALLEY
7			SWSE	23	29N	36E	VALLEY
8			NWNW	25	29N	36E	VALLEY
9			NENE	26	29N	36E	VALLEY

Remarks:

BLM FILED ELECTRONIC CLAIMS. THIS CLAIM REFERENCES BLM CLAIM ID BLM3972 AND GRAZING ALLOTMENT MT04537.

THE FOLLOWING ISSUES WERE IDENTIFIED BY THE DNRC DURING ITS EXAMINATION OF THIS WATER RIGHT CLAIM.
 THIS CLAIM NUMBER WAS NOT INCLUDED IN THE BASIN 400 DECREE ISSUED 05/24/1995.

A BETTER UNDERSTANDING OF YOUR CLAIMED WATER RIGHT CAN BE OBTAINED BY COMPARING YOUR RIGHT WITH OTHER CLAIMS IN THE BASIN. FOR EXAMPLE, COMPARE PRIORITY DATES, FLOW RATES, VOLUMES, OR ACRES IRRIGATED. ALSO, YOUR WATER RIGHT MAY BE SUBJECT TO WATER RIGHTS IN ADJOINING SUBBASINS OR BASINS AS WELL AS BEING SUBJECT TO OTHER RIGHTS ON YOUR SOURCE OF SUPPLY. FINALLY, YOUR WATER RIGHT MAY BE SUBJECT TO INDIAN RESERVED AND FEDERAL RESERVED WATER RIGHTS.

COMPLETE DETAILS REGARDING THE DNRC PREPARATION OF THIS INTERLOCUTORY DECREE AND RELATED MATERIALS CAN BE REVIEWED AT THE OFFICE LOCATIONS IDENTIFIED IN THE DOCUMENT ENTITLED "NOTICE OF ENTRY OF INTERLOCUTORY DECREE AND NOTICE OF AVAILABILITY."

SEE GENERAL FINDINGS OF FACT AND CONCLUSIONS OF LAW FOR FURTHER EXPLANATION OF YOUR CLAIMED WATER RIGHT. THESE FINDINGS CAN BE FOUND AS INDICATED IN THE DOCUMENT ENTITLED "NOTICE OF ENTRY OF INTERLOCUTORY DECREE AND NOTICE OF AVAILABILITY." IF YOU NEED OBJECTION FORMS, OR HAVE QUESTIONS ABOUT WATER COURT PROCEDURES OR CHANGES TO YOUR RIGHT, YOU CAN CONTACT THE WATER COURT BY CALLING 1-800-624-3270 (WITHIN MONTANA ONLY) OR 1-406-586-4364, OR BY WRITING TO P.O. BOX 1389, BOZEMAN, MT 59771-1389.

INTERLOCUTORY DECREE
MILK RIVER, BELOW WHITEWATER INCLUDING PORCUPINE CREEK
BASIN 400
ABSTRACT OF WATER RIGHT CLAIM

IMPORTANT NOTICE

YOUR WATER RIGHT AS SHOWN ON THIS ABSTRACT MAY HAVE CHANGES FROM YOUR WATER RIGHT AS CLAIMED OR AMENDED. AN ASTERISK (*) HAS BEEN PLACED NEXT TO EACH ITEM CHANGED BY THE MONTANA WATER COURT OR BY THE DEPARTMENT OF NATURAL RESOURCES AND CONSERVATION (DNRC) DURING THE PREPARATION OF THIS INTERLOCUTORY DECREE. THESE CHANGES ARE AUTHORIZED BY THE MONTANA SUPREME COURT WATER RIGHT CLAIMS EXAMINATION RULES OR BY ORDER OF THE WATER COURT.

OBJECTIONS MAY BE FILED ACCORDING TO THE PROCEDURES OUTLINED IN THE DOCUMENT ENTITLED "NOTICE OF ENTRY OF INTERLOCUTORY DECREE AND NOTICE OF AVAILABILITY."

Water Right Number: 400 30143331 STATEMENT OF CLAIM

Version: 1 -- ORIGINAL RIGHT

Status: ACTIVE

Owners: USA (DEPT OF INTERIOR BUREAU OF LAND MGMT)
5001 SOUTHGATE DR
BILLINGS, MT 59101-4669

Priority Date: JULY 11, 1935

Type of Historical Right: USE

Purpose (Use): STOCK

***Flow Rate:** A SPECIFIC FLOW RATE HAS NOT BEEN DECREED BECAUSE THIS USE CONSISTS OF STOCK DRINKING DIRECTLY FROM THE SOURCE, OR FROM A DITCH SYSTEM. THE FLOW RATE IS LIMITED TO THE MINIMUM AMOUNT HISTORICALLY NECESSARY TO SUSTAIN THIS PURPOSE.

***Volume:** THIS RIGHT INCLUDES THE AMOUNT OF WATER CONSUMPTIVELY USED FOR STOCKWATERING PURPOSES AT THE RATE OF 30 GALLONS PER DAY PER ANIMAL UNIT. ANIMAL UNITS SHALL BE BASED ON REASONABLE CARRYING CAPACITY AND HISTORICAL USE OF THE AREA SERVICED BY THIS WATER SOURCE.

Source Name: UNNAMED TRIBUTARY OF ANTELOPE CREEK

Source Type: SURFACE WATER

Point of Diversion and Means of Diversion:

<u>ID</u>	<u>Govt Lot</u>	<u>Qtr Sec</u>	<u>Sec</u>	<u>Twp</u>	<u>Rge</u>	<u>County</u>
1		NENW	25	29N	36E	VALLEY

Period of Diversion: JANUARY 1 TO DECEMBER 31

Diversion Means: LIVESTOCK DIRECT FROM SOURCE

2		NESE	25	29N	36E	VALLEY
---	--	------	----	-----	-----	--------

Period of Diversion: JANUARY 1 TO DECEMBER 31

Diversion Means: LIVESTOCK DIRECT FROM SOURCE

3	NWNW	25	29N	36E	VALLEY
Period of Diversion: JANUARY 1 TO DECEMBER 31					
Diversion Means: LIVESTOCK DIRECT FROM SOURCE					
4	NWSE	25	29N	36E	VALLEY
Period of Diversion: JANUARY 1 TO DECEMBER 31					
Diversion Means: LIVESTOCK DIRECT FROM SOURCE					
5	SEnw	25	29N	36E	VALLEY
Period of Diversion: JANUARY 1 TO DECEMBER 31					
Diversion Means: LIVESTOCK DIRECT FROM SOURCE					
6	SWNE	25	29N	36E	VALLEY
Period of Diversion: JANUARY 1 TO DECEMBER 31					
Diversion Means: LIVESTOCK DIRECT FROM SOURCE					
7	SWNW	25	29N	36E	VALLEY
Period of Diversion: JANUARY 1 TO DECEMBER 31					
Diversion Means: LIVESTOCK DIRECT FROM SOURCE					

Period of Use: JANUARY 1 TO DECEMBER 31

Place of Use:

<u>ID</u>	<u>Acres</u>	<u>Govt Lot</u>	<u>Qtr Sec</u>	<u>Sec</u>	<u>Twp</u>	<u>Rge</u>	<u>County</u>
1			NENW	25	29N	36E	VALLEY
2			NESE	25	29N	36E	VALLEY
3			NWNW	25	29N	36E	VALLEY
4			NWSE	25	29N	36E	VALLEY
5			SEnw	25	29N	36E	VALLEY
6			SWNE	25	29N	36E	VALLEY
7			SWNW	25	29N	36E	VALLEY

Remarks:

BLM FILED ELECTRONIC CLAIMS. THIS CLAIM REFERENCES BLM CLAIM ID BLM3973 AND GRAZING ALLOTMENT MT04538.

THE FOLLOWING ISSUES WERE IDENTIFIED BY THE DNRC DURING ITS EXAMINATION OF THIS WATER RIGHT CLAIM.
 THIS CLAIM NUMBER WAS NOT INCLUDED IN THE BASIN 40O DECREE ISSUED 05/24/1995.

A BETTER UNDERSTANDING OF YOUR CLAIMED WATER RIGHT CAN BE OBTAINED BY COMPARING YOUR RIGHT WITH OTHER CLAIMS IN THE BASIN. FOR EXAMPLE, COMPARE PRIORITY DATES, FLOW RATES, VOLUMES, OR ACRES IRRIGATED. ALSO, YOUR WATER RIGHT MAY BE SUBJECT TO WATER RIGHTS IN ADJOINING SUBBASINS OR BASINS AS WELL AS BEING SUBJECT TO OTHER RIGHTS ON YOUR SOURCE OF SUPPLY. FINALLY, YOUR WATER RIGHT MAY BE SUBJECT TO INDIAN RESERVED AND FEDERAL RESERVED WATER RIGHTS.

COMPLETE DETAILS REGARDING THE DNRC PREPARATION OF THIS INTERLOCUTORY DECREE AND RELATED MATERIALS CAN BE REVIEWED AT THE OFFICE LOCATIONS IDENTIFIED IN THE DOCUMENT ENTITLED "NOTICE OF ENTRY OF INTERLOCUTORY DECREE AND NOTICE OF AVAILABILITY."

SEE GENERAL FINDINGS OF FACT AND CONCLUSIONS OF LAW FOR FURTHER EXPLANATION OF YOUR CLAIMED WATER RIGHT. THESE FINDINGS CAN BE FOUND AS INDICATED IN THE DOCUMENT ENTITLED "NOTICE OF ENTRY OF INTERLOCUTORY DECREE AND NOTICE OF AVAILABILITY." IF YOU NEED OBJECTION FORMS, OR HAVE QUESTIONS ABOUT WATER COURT PROCEDURES OR CHANGES TO YOUR RIGHT, YOU CAN CONTACT THE WATER COURT BY CALLING 1-800-624-3270 (WITHIN MONTANA ONLY) OR 1-406-586-4364, OR BY WRITING TO P.O. BOX 1389, BOZEMAN, MT 59771-1389.

**INTERLOCUTORY DECREE
MILK RIVER, BELOW WHITEWATER INCLUDING PORCUPINE CREEK
BASIN 400
ABSTRACT OF WATER RIGHT CLAIM**

IMPORTANT NOTICE

YOUR WATER RIGHT AS SHOWN ON THIS ABSTRACT MAY HAVE CHANGES FROM YOUR WATER RIGHT AS CLAIMED OR AMENDED. AN ASTERISK (*) HAS BEEN PLACED NEXT TO EACH ITEM CHANGED BY THE MONTANA WATER COURT OR BY THE DEPARTMENT OF NATURAL RESOURCES AND CONSERVATION (DNRC) DURING THE PREPARATION OF THIS INTERLOCUTORY DECREE. THESE CHANGES ARE AUTHORIZED BY THE MONTANA SUPREME COURT WATER RIGHT CLAIMS EXAMINATION RULES OR BY ORDER OF THE WATER COURT.

OBJECTIONS MAY BE FILED ACCORDING TO THE PROCEDURES OUTLINED IN THE DOCUMENT ENTITLED "NOTICE OF ENTRY OF INTERLOCUTORY DECREE AND NOTICE OF AVAILABILITY."

Water Right Number: 400 30143332 STATEMENT OF CLAIM

Version: 1 -- ORIGINAL RIGHT

Status: ACTIVE

Owners: USA (DEPT OF INTERIOR BUREAU OF LAND MGMT)
5001 SOUTHGATE DR
BILLINGS, MT 59101-4669

Priority Date: JULY 11, 1935

Type of Historical Right: USE

Purpose (Use): STOCK

***Flow Rate:** A SPECIFIC FLOW RATE HAS NOT BEEN DECREED BECAUSE THIS USE CONSISTS OF STOCK DRINKING DIRECTLY FROM THE SOURCE, OR FROM A DITCH SYSTEM. THE FLOW RATE IS LIMITED TO THE MINIMUM AMOUNT HISTORICALLY NECESSARY TO SUSTAIN THIS PURPOSE.

***Volume:** THIS RIGHT INCLUDES THE AMOUNT OF WATER CONSUMPTIVELY USED FOR STOCKWATERING PURPOSES AT THE RATE OF 30 GALLONS PER DAY PER ANIMAL UNIT. ANIMAL UNITS SHALL BE BASED ON REASONABLE CARRYING CAPACITY AND HISTORICAL USE OF THE AREA SERVICED BY THIS WATER SOURCE.

Source Name: UNNAMED TRIBUTARY OF ANTELOPE CREEK

Source Type: SURFACE WATER

Point of Diversion and Means of Diversion:

<u>ID</u>	<u>Govt Lot</u>	<u>Qtr</u>	<u>Sec</u>	<u>Twp</u>	<u>Rge</u>	<u>County</u>
1		SESE	20	29N	37E	VALLEY

Period of Diversion: JANUARY 1 TO DECEMBER 31

Diversion Means: LIVESTOCK DIRECT FROM SOURCE

2		SWSE	20	29N	37E	VALLEY
---	--	------	----	-----	-----	--------

Period of Diversion: JANUARY 1 TO DECEMBER 31

Diversion Means: LIVESTOCK DIRECT FROM SOURCE

3	NESW	23	29N	37E	VALLEY
Period of Diversion:	JANUARY 1 TO DECEMBER 31				
Diversion Means:	LIVESTOCK DIRECT FROM SOURCE				
4	NWNW	23	29N	37E	VALLEY
Period of Diversion:	JANUARY 1 TO DECEMBER 31				
Diversion Means:	LIVESTOCK DIRECT FROM SOURCE				
5	SENW	23	29N	37E	VALLEY
Period of Diversion:	JANUARY 1 TO DECEMBER 31				
Diversion Means:	LIVESTOCK DIRECT FROM SOURCE				
6	SWNW	23	29N	37E	VALLEY
Period of Diversion:	JANUARY 1 TO DECEMBER 31				
Diversion Means:	LIVESTOCK DIRECT FROM SOURCE				
7	2	24	29N	37E	VALLEY
Period of Diversion:	JANUARY 1 TO DECEMBER 31				
Diversion Means:	LIVESTOCK DIRECT FROM SOURCE				
8	NESE	33	29N	37E	VALLEY
Period of Diversion:	JANUARY 1 TO DECEMBER 31				
Diversion Means:	LIVESTOCK DIRECT FROM SOURCE				
9	NWSE	34	29N	37E	VALLEY
Period of Diversion:	JANUARY 1 TO DECEMBER 31				
Diversion Means:	LIVESTOCK DIRECT FROM SOURCE				
10	NWSW	34	29N	37E	VALLEY
Period of Diversion:	JANUARY 1 TO DECEMBER 31				
Diversion Means:	LIVESTOCK DIRECT FROM SOURCE				

Period of Use: JANUARY 1 TO DECEMBER 31

Place of Use:

<u>ID</u>	<u>Acres</u>	<u>Govt Lot</u>	<u>Qtr Sec</u>	<u>Sec</u>	<u>Twp</u>	<u>Rge</u>	<u>County</u>
1			SESE	20	29N	37E	VALLEY
2			SWSE	20	29N	37E	VALLEY
3			NESW	23	29N	37E	VALLEY
4			NWNW	23	29N	37E	VALLEY
5			SENW	23	29N	37E	VALLEY
6			SWNW	23	29N	37E	VALLEY
7		2		24	29N	37E	VALLEY
8			NESE	33	29N	37E	VALLEY
9			NWSE	34	29N	37E	VALLEY
10			NWSW	34	29N	37E	VALLEY

Remarks:

BLM FILED ELECTRONIC CLAIMS. THIS CLAIM REFERENCES BLM CLAIM ID BLM3974 AND GRAZING ALLOTMENT MT04542.

THE FOLLOWING ISSUES WERE IDENTIFIED BY THE DNRC DURING ITS EXAMINATION OF THIS WATER RIGHT CLAIM.

THIS CLAIM NUMBER WAS NOT INCLUDED IN THE BASIN 400 DECREE ISSUED 05/24/1995.

THE WATER RIGHTS LISTED FOLLOWING THIS STATEMENT WERE FILED BY DIFFERENT PARTIES WHO CLAIM OVERLAPPING PLACES OF USE. 400 30134608, 400 30143332, 400 184944-00, 400 135706-00.

A BETTER UNDERSTANDING OF YOUR CLAIMED WATER RIGHT CAN BE OBTAINED BY COMPARING YOUR RIGHT WITH OTHER CLAIMS IN THE BASIN. FOR EXAMPLE, COMPARE PRIORITY DATES, FLOW RATES, VOLUMES, OR ACRES IRRIGATED. ALSO, YOUR WATER RIGHT MAY BE SUBJECT TO WATER RIGHTS IN ADJOINING SUBBASINS OR BASINS AS WELL AS BEING SUBJECT TO OTHER RIGHTS ON YOUR SOURCE OF SUPPLY. FINALLY, YOUR WATER RIGHT MAY BE SUBJECT TO INDIAN RESERVED AND FEDERAL RESERVED WATER RIGHTS.

COMPLETE DETAILS REGARDING THE DNRC PREPARATION OF THIS INTERLOCUTORY DECREE AND RELATED MATERIALS CAN BE REVIEWED AT THE OFFICE LOCATIONS IDENTIFIED IN THE DOCUMENT ENTITLED "NOTICE OF ENTRY OF INTERLOCUTORY DECREE AND NOTICE OF AVAILABILITY."

SEE GENERAL FINDINGS OF FACT AND CONCLUSIONS OF LAW FOR FURTHER EXPLANATION OF YOUR CLAIMED WATER RIGHT. THESE FINDINGS CAN BE FOUND AS INDICATED IN THE DOCUMENT ENTITLED "NOTICE OF ENTRY OF INTERLOCUTORY DECREE AND NOTICE OF AVAILABILITY." IF YOU NEED OBJECTION FORMS, OR HAVE QUESTIONS ABOUT WATER COURT PROCEDURES OR CHANGES TO YOUR RIGHT, YOU CAN CONTACT THE WATER COURT BY CALLING 1-800-624-3270 (WITHIN MONTANA ONLY) OR 1-406-586-4364, OR BY WRITING TO P.O. BOX 1389, BOZEMAN, MT 59771-1389.

INTERLOCUTORY DECREE
MILK RIVER, BELOW WHITEWATER INCLUDING PORCUPINE CREEK
BASIN 400
ABSTRACT OF WATER RIGHT CLAIM

IMPORTANT NOTICE

YOUR WATER RIGHT AS SHOWN ON THIS ABSTRACT MAY HAVE CHANGES FROM YOUR WATER RIGHT AS CLAIMED OR AMENDED. AN ASTERISK (*) HAS BEEN PLACED NEXT TO EACH ITEM CHANGED BY THE MONTANA WATER COURT OR BY THE DEPARTMENT OF NATURAL RESOURCES AND CONSERVATION (DNRC) DURING THE PREPARATION OF THIS INTERLOCUTORY DECREE. THESE CHANGES ARE AUTHORIZED BY THE MONTANA SUPREME COURT WATER RIGHT CLAIMS EXAMINATION RULES OR BY ORDER OF THE WATER COURT.

OBJECTIONS MAY BE FILED ACCORDING TO THE PROCEDURES OUTLINED IN THE DOCUMENT ENTITLED "NOTICE OF ENTRY OF INTERLOCUTORY DECREE AND NOTICE OF AVAILABILITY."

Water Right Number: 400 30143333 STATEMENT OF CLAIM

Version: 1 -- ORIGINAL RIGHT

Status: ACTIVE

Owners: USA (DEPT OF INTERIOR BUREAU OF LAND MGMT)
5001 SOUTHGATE DR
BILLINGS, MT 59101-4669

Priority Date: JULY 11, 1935

Type of Historical Right: USE

Purpose (Use): STOCK

***Flow Rate:** A SPECIFIC FLOW RATE HAS NOT BEEN DECREED BECAUSE THIS USE CONSISTS OF STOCK DRINKING DIRECTLY FROM THE SOURCE, OR FROM A DITCH SYSTEM. THE FLOW RATE IS LIMITED TO THE MINIMUM AMOUNT HISTORICALLY NECESSARY TO SUSTAIN THIS PURPOSE.

***Volume:** THIS RIGHT INCLUDES THE AMOUNT OF WATER CONSUMPTIVELY USED FOR STOCKWATERING PURPOSES AT THE RATE OF 30 GALLONS PER DAY PER ANIMAL UNIT. ANIMAL UNITS SHALL BE BASED ON REASONABLE CARRYING CAPACITY AND HISTORICAL USE OF THE AREA SERVICED BY THIS WATER SOURCE.

Source Name: UNNAMED TRIBUTARY OF ANTELOPE CREEK

Source Type: SURFACE WATER

Point of Diversion and Means of Diversion:

<u>ID</u>	<u>Govt Lot</u>	<u>Qtr Sec</u>	<u>Sec</u>	<u>Twp</u>	<u>Rge</u>	<u>County</u>
1		SWNW	29	29N	38E	VALLEY

Period of Diversion: JANUARY 1 TO DECEMBER 31

Diversion Means: LIVESTOCK DIRECT FROM SOURCE

Period of Use: JANUARY 1 TO DECEMBER 31

Place of Use:

<u>ID</u>	<u>Acres</u>	<u>Govt Lot</u>	<u>Qtr Sec</u>	<u>Sec</u>	<u>Twp</u>	<u>Rge</u>	<u>County</u>
1			SWNW	29	29N	38E	VALLEY

Remarks:

BLM FILED ELECTRONIC CLAIMS. THIS CLAIM REFERENCES BLM CLAIM ID BLM3975 AND GRAZING ALLOTMENT MT04543.

THE FOLLOWING ISSUES WERE IDENTIFIED BY THE DNRC DURING ITS EXAMINATION OF THIS WATER RIGHT CLAIM.

THIS CLAIM NUMBER WAS NOT INCLUDED IN THE BASIN 40O DECREE ISSUED 05/24/1995.

A BETTER UNDERSTANDING OF YOUR CLAIMED WATER RIGHT CAN BE OBTAINED BY COMPARING YOUR RIGHT WITH OTHER CLAIMS IN THE BASIN. FOR EXAMPLE, COMPARE PRIORITY DATES, FLOW RATES, VOLUMES, OR ACRES IRRIGATED. ALSO, YOUR WATER RIGHT MAY BE SUBJECT TO WATER RIGHTS IN ADJOINING SUBBASINS OR BASINS AS WELL AS BEING SUBJECT TO OTHER RIGHTS ON YOUR SOURCE OF SUPPLY. FINALLY, YOUR WATER RIGHT MAY BE SUBJECT TO INDIAN RESERVED AND FEDERAL RESERVED WATER RIGHTS.

COMPLETE DETAILS REGARDING THE DNRC PREPARATION OF THIS INTERLOCUTORY DECREE AND RELATED MATERIALS CAN BE REVIEWED AT THE OFFICE LOCATIONS IDENTIFIED IN THE DOCUMENT ENTITLED "NOTICE OF ENTRY OF INTERLOCUTORY DECREE AND NOTICE OF AVAILABILITY."

SEE GENERAL FINDINGS OF FACT AND CONCLUSIONS OF LAW FOR FURTHER EXPLANATION OF YOUR CLAIMED WATER RIGHT. THESE FINDINGS CAN BE FOUND AS INDICATED IN THE DOCUMENT ENTITLED "NOTICE OF ENTRY OF INTERLOCUTORY DECREE AND NOTICE OF AVAILABILITY." IF YOU NEED OBJECTION FORMS, OR HAVE QUESTIONS ABOUT WATER COURT PROCEDURES OR CHANGES TO YOUR RIGHT, YOU CAN CONTACT THE WATER COURT BY CALLING 1-800-624-3270 (WITHIN MONTANA ONLY) OR 1-406-586-4364, OR BY WRITING TO P.O. BOX 1389, BOZEMAN, MT 59771-1389.

INTERLOCUTORY DECREE
MILK RIVER, BELOW WHITEWATER INCLUDING PORCUPINE CREEK
BASIN 400
ABSTRACT OF WATER RIGHT CLAIM

IMPORTANT NOTICE

YOUR WATER RIGHT AS SHOWN ON THIS ABSTRACT MAY HAVE CHANGES FROM YOUR WATER RIGHT AS CLAIMED OR AMENDED. AN ASTERISK (*) HAS BEEN PLACED NEXT TO EACH ITEM CHANGED BY THE MONTANA WATER COURT OR BY THE DEPARTMENT OF NATURAL RESOURCES AND CONSERVATION (DNRC) DURING THE PREPARATION OF THIS INTERLOCUTORY DECREE. THESE CHANGES ARE AUTHORIZED BY THE MONTANA SUPREME COURT WATER RIGHT CLAIMS EXAMINATION RULES OR BY ORDER OF THE WATER COURT.

OBJECTIONS MAY BE FILED ACCORDING TO THE PROCEDURES OUTLINED IN THE DOCUMENT ENTITLED "NOTICE OF ENTRY OF INTERLOCUTORY DECREE AND NOTICE OF AVAILABILITY."

Water Right Number: 400 30143334 STATEMENT OF CLAIM

Version: 1 -- ORIGINAL RIGHT

Status: ACTIVE

Owners: USA (DEPT OF INTERIOR BUREAU OF LAND MGMT)
5001 SOUTHGATE DR
BILLINGS, MT 59101-4669

Priority Date: JULY 11, 1935

Type of Historical Right: USE

Purpose (Use): STOCK

***Flow Rate:** A SPECIFIC FLOW RATE HAS NOT BEEN DECREED BECAUSE THIS USE CONSISTS OF STOCK DRINKING DIRECTLY FROM THE SOURCE, OR FROM A DITCH SYSTEM. THE FLOW RATE IS LIMITED TO THE MINIMUM AMOUNT HISTORICALLY NECESSARY TO SUSTAIN THIS PURPOSE.

***Volume:** THIS RIGHT INCLUDES THE AMOUNT OF WATER CONSUMPTIVELY USED FOR STOCKWATERING PURPOSES AT THE RATE OF 30 GALLONS PER DAY PER ANIMAL UNIT. ANIMAL UNITS SHALL BE BASED ON REASONABLE CARRYING CAPACITY AND HISTORICAL USE OF THE AREA SERVICED BY THIS WATER SOURCE.

Source Name: UNNAMED TRIBUTARY OF ARRAMBIDE COULEE

Source Type: SURFACE WATER

Point of Diversion and Means of Diversion:

<u>ID</u>	<u>Govt Lot</u>	<u>Qtr</u>	<u>Sec</u>	<u>Twp</u>	<u>Rge</u>	<u>County</u>
1		NWSW	4	26N	37E	VALLEY

Period of Diversion: JANUARY 1 TO DECEMBER 31

Diversion Means: LIVESTOCK DIRECT FROM SOURCE

2		SWNW	4	26N	37E	VALLEY
---	--	------	---	-----	-----	--------

Period of Diversion: JANUARY 1 TO DECEMBER 31

Diversion Means: LIVESTOCK DIRECT FROM SOURCE

3	4	4	26N	37E	VALLEY
Period of Diversion:	JANUARY 1 TO DECEMBER 31				
Diversion Means:	LIVESTOCK DIRECT FROM SOURCE				
4	NESE	5	26N	37E	VALLEY
Period of Diversion:	JANUARY 1 TO DECEMBER 31				
Diversion Means:	LIVESTOCK DIRECT FROM SOURCE				
5	1	5	26N	37E	VALLEY
Period of Diversion:	JANUARY 1 TO DECEMBER 31				
Diversion Means:	LIVESTOCK DIRECT FROM SOURCE				
6	SENE	31	27N	37E	VALLEY
Period of Diversion:	JANUARY 1 TO DECEMBER 31				
Diversion Means:	LIVESTOCK DIRECT FROM SOURCE				
7	NESW	32	27N	37E	VALLEY
Period of Diversion:	JANUARY 1 TO DECEMBER 31				
Diversion Means:	LIVESTOCK DIRECT FROM SOURCE				
8	NWSW	32	27N	37E	VALLEY
Period of Diversion:	JANUARY 1 TO DECEMBER 31				
Diversion Means:	LIVESTOCK DIRECT FROM SOURCE				
9	SESE	32	27N	37E	VALLEY
Period of Diversion:	JANUARY 1 TO DECEMBER 31				
Diversion Means:	LIVESTOCK DIRECT FROM SOURCE				
10	SESW	32	27N	37E	VALLEY
Period of Diversion:	JANUARY 1 TO DECEMBER 31				
Diversion Means:	LIVESTOCK DIRECT FROM SOURCE				
11	SWNW	32	27N	37E	VALLEY
Period of Diversion:	JANUARY 1 TO DECEMBER 31				
Diversion Means:	LIVESTOCK DIRECT FROM SOURCE				
12	SWSE	32	27N	37E	VALLEY
Period of Diversion:	JANUARY 1 TO DECEMBER 31				
Diversion Means:	LIVESTOCK DIRECT FROM SOURCE				
Period of Use:	JANUARY 1 TO DECEMBER 31				

Place of Use:

<u>ID</u>	<u>Acres</u>	<u>Govt Lot</u>	<u>Qtr Sec</u>	<u>Sec</u>	<u>Twp</u>	<u>Rge</u>	<u>County</u>
1			NWSW	4	26N	37E	VALLEY
2			SWNW	4	26N	37E	VALLEY
3		4		4	26N	37E	VALLEY
4			NESE	5	26N	37E	VALLEY
5		1		5	26N	37E	VALLEY
6			SENE	31	27N	37E	VALLEY
7			NESW	32	27N	37E	VALLEY
8			NWSW	32	27N	37E	VALLEY
9			SESE	32	27N	37E	VALLEY
10			SESW	32	27N	37E	VALLEY
11			SWNW	32	27N	37E	VALLEY
12			SWSE	32	27N	37E	VALLEY

Remarks:

BLM FILED ELECTRONIC CLAIMS. THIS CLAIM REFERENCES BLM CLAIM ID BLM3976 AND GRAZING ALLOTMENT MT04581.

THE FOLLOWING ISSUES WERE IDENTIFIED BY THE DNRC DURING ITS EXAMINATION OF THIS WATER RIGHT CLAIM.

THIS CLAIM NUMBER WAS NOT INCLUDED IN THE BASIN 40O DECREE ISSUED 05/24/1995.

A BETTER UNDERSTANDING OF YOUR CLAIMED WATER RIGHT CAN BE OBTAINED BY COMPARING YOUR RIGHT WITH OTHER CLAIMS IN THE BASIN. FOR EXAMPLE, COMPARE PRIORITY DATES, FLOW RATES, VOLUMES, OR ACRES IRRIGATED. ALSO, YOUR WATER RIGHT MAY BE SUBJECT TO WATER RIGHTS IN ADJOINING SUBBASINS OR BASINS AS WELL AS BEING SUBJECT TO OTHER RIGHTS ON YOUR SOURCE OF SUPPLY. FINALLY, YOUR WATER RIGHT MAY BE SUBJECT TO INDIAN RESERVED AND FEDERAL RESERVED WATER RIGHTS.

COMPLETE DETAILS REGARDING THE DNRC PREPARATION OF THIS INTERLOCUTORY DECREE AND RELATED MATERIALS CAN BE REVIEWED AT THE OFFICE LOCATIONS IDENTIFIED IN THE DOCUMENT ENTITLED "NOTICE OF ENTRY OF INTERLOCUTORY DECREE AND NOTICE OF AVAILABILITY."

SEE GENERAL FINDINGS OF FACT AND CONCLUSIONS OF LAW FOR FURTHER EXPLANATION OF YOUR CLAIMED WATER RIGHT. THESE FINDINGS CAN BE FOUND AS INDICATED IN THE DOCUMENT ENTITLED "NOTICE OF ENTRY OF INTERLOCUTORY DECREE AND NOTICE OF AVAILABILITY." IF YOU NEED OBJECTION FORMS, OR HAVE QUESTIONS ABOUT WATER COURT PROCEDURES OR CHANGES TO YOUR RIGHT, YOU CAN CONTACT THE WATER COURT BY CALLING 1-800-624-3270 (WITHIN MONTANA ONLY) OR 1-406-586-4364, OR BY WRITING TO P.O. BOX 1389, BOZEMAN, MT 59771-1389.

INTERLOCUTORY DECREE
MILK RIVER, BELOW WHITEWATER INCLUDING PORCUPINE CREEK
BASIN 400
ABSTRACT OF WATER RIGHT CLAIM

IMPORTANT NOTICE

YOUR WATER RIGHT AS SHOWN ON THIS ABSTRACT MAY HAVE CHANGES FROM YOUR WATER RIGHT AS CLAIMED OR AMENDED. AN ASTERISK (*) HAS BEEN PLACED NEXT TO EACH ITEM CHANGED BY THE MONTANA WATER COURT OR BY THE DEPARTMENT OF NATURAL RESOURCES AND CONSERVATION (DNRC) DURING THE PREPARATION OF THIS INTERLOCUTORY DECREE. THESE CHANGES ARE AUTHORIZED BY THE MONTANA SUPREME COURT WATER RIGHT CLAIMS EXAMINATION RULES OR BY ORDER OF THE WATER COURT.

OBJECTIONS MAY BE FILED ACCORDING TO THE PROCEDURES OUTLINED IN THE DOCUMENT ENTITLED "NOTICE OF ENTRY OF INTERLOCUTORY DECREE AND NOTICE OF AVAILABILITY."

Water Right Number: 400 30143335 STATEMENT OF CLAIM

Version: 1 -- ORIGINAL RIGHT

Status: ACTIVE

Owners: USA (DEPT OF INTERIOR BUREAU OF LAND MGMT)
5001 SOUTHGATE DR
BILLINGS, MT 59101-4669

Priority Date: JULY 11, 1935

Type of Historical Right: USE

Purpose (Use): STOCK

***Flow Rate:** A SPECIFIC FLOW RATE HAS NOT BEEN DECREED BECAUSE THIS USE CONSISTS OF STOCK DRINKING DIRECTLY FROM THE SOURCE, OR FROM A DITCH SYSTEM. THE FLOW RATE IS LIMITED TO THE MINIMUM AMOUNT HISTORICALLY NECESSARY TO SUSTAIN THIS PURPOSE.

***Volume:** THIS RIGHT INCLUDES THE AMOUNT OF WATER CONSUMPTIVELY USED FOR STOCKWATERING PURPOSES AT THE RATE OF 30 GALLONS PER DAY PER ANIMAL UNIT. ANIMAL UNITS SHALL BE BASED ON REASONABLE CARRYING CAPACITY AND HISTORICAL USE OF THE AREA SERVICED BY THIS WATER SOURCE.

Source Name: UNNAMED TRIBUTARY OF BEAVER CREEK

Source Type: SURFACE WATER

Point of Diversion and Means of Diversion:

<u>ID</u>	<u>Govt Lot</u>	<u>Qtr</u>	<u>Sec</u>	<u>Twp</u>	<u>Rge</u>	<u>County</u>
1		NESE	34	27N	38E	VALLEY

Period of Diversion: JANUARY 1 TO DECEMBER 31

Diversion Means: LIVESTOCK DIRECT FROM SOURCE

2		NWSW	35	27N	38E	VALLEY
---	--	------	----	-----	-----	--------

Period of Diversion: JANUARY 1 TO DECEMBER 31

Diversion Means: LIVESTOCK DIRECT FROM SOURCE

INTERLOCUTORY DECREE
MILK RIVER, BELOW WHITEWATER INCLUDING PORCUPINE CREEK
BASIN 400
ABSTRACT OF WATER RIGHT CLAIM

IMPORTANT NOTICE

YOUR WATER RIGHT AS SHOWN ON THIS ABSTRACT MAY HAVE CHANGES FROM YOUR WATER RIGHT AS CLAIMED OR AMENDED. AN ASTERISK (*) HAS BEEN PLACED NEXT TO EACH ITEM CHANGED BY THE MONTANA WATER COURT OR BY THE DEPARTMENT OF NATURAL RESOURCES AND CONSERVATION (DNRC) DURING THE PREPARATION OF THIS INTERLOCUTORY DECREE. THESE CHANGES ARE AUTHORIZED BY THE MONTANA SUPREME COURT WATER RIGHT CLAIMS EXAMINATION RULES OR BY ORDER OF THE WATER COURT.

OBJECTIONS MAY BE FILED ACCORDING TO THE PROCEDURES OUTLINED IN THE DOCUMENT ENTITLED "NOTICE OF ENTRY OF INTERLOCUTORY DECREE AND NOTICE OF AVAILABILITY."

Water Right Number: 400 30143336 STATEMENT OF CLAIM

Version: 1 -- ORIGINAL RIGHT

Status: ACTIVE

Owners: USA (DEPT OF INTERIOR BUREAU OF LAND MGMT)
5001 SOUTHGATE DR
BILLINGS, MT 59101-4669

Priority Date: JULY 11, 1935

Type of Historical Right: USE

Purpose (Use): STOCK

***Flow Rate:** A SPECIFIC FLOW RATE HAS NOT BEEN DECREED BECAUSE THIS USE CONSISTS OF STOCK DRINKING DIRECTLY FROM THE SOURCE, OR FROM A DITCH SYSTEM. THE FLOW RATE IS LIMITED TO THE MINIMUM AMOUNT HISTORICALLY NECESSARY TO SUSTAIN THIS PURPOSE.

***Volume:** THIS RIGHT INCLUDES THE AMOUNT OF WATER CONSUMPTIVELY USED FOR STOCKWATERING PURPOSES AT THE RATE OF 30 GALLONS PER DAY PER ANIMAL UNIT. ANIMAL UNITS SHALL BE BASED ON REASONABLE CARRYING CAPACITY AND HISTORICAL USE OF THE AREA SERVICED BY THIS WATER SOURCE.

Source Name: UNNAMED TRIBUTARY OF BEAVER CREEK

Source Type: SURFACE WATER

Point of Diversion and Means of Diversion:

<u>ID</u>	<u>Govt Lot</u>	<u>Qtr</u>	<u>Sec</u>	<u>Twp</u>	<u>Rge</u>	<u>County</u>
1		SWSW	1	26N	38E	VALLEY

Period of Diversion: JANUARY 1 TO DECEMBER 31

Diversion Means: LIVESTOCK DIRECT FROM SOURCE

2		NESE	2	26N	38E	VALLEY
---	--	------	---	-----	-----	--------

Period of Diversion: JANUARY 1 TO DECEMBER 31

Diversion Means: LIVESTOCK DIRECT FROM SOURCE

3	NWSW	2	26N	38E	VALLEY
Period of Diversion:	JANUARY 1 TO DECEMBER 31				
Diversion Means:	LIVESTOCK DIRECT FROM SOURCE				
4	SENE	2	26N	38E	VALLEY
Period of Diversion:	JANUARY 1 TO DECEMBER 31				
Diversion Means:	LIVESTOCK DIRECT FROM SOURCE				
5	SESE	2	26N	38E	VALLEY
Period of Diversion:	JANUARY 1 TO DECEMBER 31				
Diversion Means:	LIVESTOCK DIRECT FROM SOURCE				
6	SWNE	2	26N	38E	VALLEY
Period of Diversion:	JANUARY 1 TO DECEMBER 31				
Diversion Means:	LIVESTOCK DIRECT FROM SOURCE				
7	2	2	26N	38E	VALLEY
Period of Diversion:	JANUARY 1 TO DECEMBER 31				
Diversion Means:	LIVESTOCK DIRECT FROM SOURCE				
8	3	2	26N	38E	VALLEY
Period of Diversion:	JANUARY 1 TO DECEMBER 31				
Diversion Means:	LIVESTOCK DIRECT FROM SOURCE				
9	NESW	3	26N	38E	VALLEY
Period of Diversion:	JANUARY 1 TO DECEMBER 31				
Diversion Means:	LIVESTOCK DIRECT FROM SOURCE				
10	NWSW	3	26N	38E	VALLEY
Period of Diversion:	JANUARY 1 TO DECEMBER 31				
Diversion Means:	LIVESTOCK DIRECT FROM SOURCE				

Period of Use: JANUARY 1 TO DECEMBER 31

Place of Use:

<u>ID</u>	<u>Acres</u>	<u>Govt Lot</u>	<u>Qtr Sec</u>	<u>Sec</u>	<u>Twp</u>	<u>Rge</u>	<u>County</u>
1			SWSW	1	26N	38E	VALLEY
2			NESE	2	26N	38E	VALLEY
3			NWSW	2	26N	38E	VALLEY
4			SENE	2	26N	38E	VALLEY
5			SESE	2	26N	38E	VALLEY
6			SWNE	2	26N	38E	VALLEY
7		2		2	26N	38E	VALLEY
8		3		2	26N	38E	VALLEY
9			NESW	3	26N	38E	VALLEY
10			NWSW	3	26N	38E	VALLEY

Remarks:

BLM FILED ELECTRONIC CLAIMS. THIS CLAIM REFERENCES BLM CLAIM ID BLM3978 AND GRAZING ALLOTMENT MT04583.

THE FOLLOWING ISSUES WERE IDENTIFIED BY THE DNRC DURING ITS EXAMINATION OF THIS WATER RIGHT CLAIM.

THIS CLAIM NUMBER WAS NOT INCLUDED IN THE BASIN 400 DECREE ISSUED 05/24/1995.

A BETTER UNDERSTANDING OF YOUR CLAIMED WATER RIGHT CAN BE OBTAINED BY COMPARING YOUR RIGHT WITH OTHER CLAIMS IN THE BASIN. FOR EXAMPLE, COMPARE PRIORITY DATES, FLOW RATES, VOLUMES, OR ACRES IRRIGATED. ALSO, YOUR WATER RIGHT MAY BE SUBJECT TO WATER RIGHTS IN ADJOINING SUBBASINS OR BASINS AS WELL AS BEING SUBJECT TO OTHER RIGHTS ON YOUR SOURCE OF SUPPLY. FINALLY, YOUR WATER RIGHT MAY BE SUBJECT TO INDIAN RESERVED AND FEDERAL RESERVED WATER RIGHTS.

COMPLETE DETAILS REGARDING THE DNRC PREPARATION OF THIS INTERLOCUTORY DECREE AND RELATED MATERIALS CAN BE REVIEWED AT THE OFFICE LOCATIONS IDENTIFIED IN THE DOCUMENT ENTITLED "NOTICE OF ENTRY OF INTERLOCUTORY DECREE AND NOTICE OF AVAILABILITY."

SEE GENERAL FINDINGS OF FACT AND CONCLUSIONS OF LAW FOR FURTHER EXPLANATION OF YOUR CLAIMED WATER RIGHT. THESE FINDINGS CAN BE FOUND AS INDICATED IN THE DOCUMENT ENTITLED "NOTICE OF ENTRY OF INTERLOCUTORY DECREE AND NOTICE OF AVAILABILITY." IF YOU NEED OBJECTION FORMS, OR HAVE QUESTIONS ABOUT WATER COURT PROCEDURES OR CHANGES TO YOUR RIGHT, YOU CAN CONTACT THE WATER COURT BY CALLING 1-800-624-3270 (WITHIN MONTANA ONLY) OR 1-406-586-4364, OR BY WRITING TO P.O. BOX 1389, BOZEMAN, MT 59771-1389.

INTERLOCUTORY DECREE
MILK RIVER, BELOW WHITEWATER INCLUDING PORCUPINE CREEK
BASIN 400
ABSTRACT OF WATER RIGHT CLAIM

IMPORTANT NOTICE

YOUR WATER RIGHT AS SHOWN ON THIS ABSTRACT MAY HAVE CHANGES FROM YOUR WATER RIGHT AS CLAIMED OR AMENDED. AN ASTERISK (*) HAS BEEN PLACED NEXT TO EACH ITEM CHANGED BY THE MONTANA WATER COURT OR BY THE DEPARTMENT OF NATURAL RESOURCES AND CONSERVATION (DNRC) DURING THE PREPARATION OF THIS INTERLOCUTORY DECREE. THESE CHANGES ARE AUTHORIZED BY THE MONTANA SUPREME COURT WATER RIGHT CLAIMS EXAMINATION RULES OR BY ORDER OF THE WATER COURT.

OBJECTIONS MAY BE FILED ACCORDING TO THE PROCEDURES OUTLINED IN THE DOCUMENT ENTITLED "NOTICE OF ENTRY OF INTERLOCUTORY DECREE AND NOTICE OF AVAILABILITY."

Water Right Number: 400 30143337 STATEMENT OF CLAIM

Version: 1 -- ORIGINAL RIGHT

Status: ACTIVE

Owners: USA (DEPT OF INTERIOR BUREAU OF LAND MGMT)
5001 SOUTHGATE DR
BILLINGS, MT 59101-4669

Priority Date: JULY 11, 1935

Type of Historical Right: USE

Purpose (Use): STOCK

***Flow Rate:** A SPECIFIC FLOW RATE HAS NOT BEEN DECREED BECAUSE THIS USE CONSISTS OF STOCK DRINKING DIRECTLY FROM THE SOURCE, OR FROM A DITCH SYSTEM. THE FLOW RATE IS LIMITED TO THE MINIMUM AMOUNT HISTORICALLY NECESSARY TO SUSTAIN THIS PURPOSE.

***Volume:** THIS RIGHT INCLUDES THE AMOUNT OF WATER CONSUMPTIVELY USED FOR STOCKWATERING PURPOSES AT THE RATE OF 30 GALLONS PER DAY PER ANIMAL UNIT. ANIMAL UNITS SHALL BE BASED ON REASONABLE CARRYING CAPACITY AND HISTORICAL USE OF THE AREA SERVICED BY THIS WATER SOURCE.

Source Name: UNNAMED TRIBUTARY OF BRAZIL CREEK

Source Type: SURFACE WATER

Point of Diversion and Means of Diversion:

<u>ID</u>	<u>Govt Lot</u>	<u>Qtr</u>	<u>Sec</u>	<u>Twp</u>	<u>Rge</u>	<u>County</u>
1		SWSW	13	28N	36E	VALLEY

Period of Diversion: JANUARY 1 TO DECEMBER 31

Diversion Means: LIVESTOCK DIRECT FROM SOURCE

2		NESW	14	28N	36E	VALLEY
---	--	------	----	-----	-----	--------

Period of Diversion: JANUARY 1 TO DECEMBER 31

Diversion Means: LIVESTOCK DIRECT FROM SOURCE

3	NWSW	14	28N	36E	VALLEY
Period of Diversion:	JANUARY 1 TO DECEMBER 31				
Diversion Means:	LIVESTOCK DIRECT FROM SOURCE				
4	SESE	14	28N	36E	VALLEY
Period of Diversion:	JANUARY 1 TO DECEMBER 31				
Diversion Means:	LIVESTOCK DIRECT FROM SOURCE				
5	SESW	14	28N	36E	VALLEY
Period of Diversion:	JANUARY 1 TO DECEMBER 31				
Diversion Means:	LIVESTOCK DIRECT FROM SOURCE				
6	SWNW	14	28N	36E	VALLEY
Period of Diversion:	JANUARY 1 TO DECEMBER 31				
Diversion Means:	LIVESTOCK DIRECT FROM SOURCE				
7	SWSE	14	28N	36E	VALLEY
Period of Diversion:	JANUARY 1 TO DECEMBER 31				
Diversion Means:	LIVESTOCK DIRECT FROM SOURCE				
8	SENE	23	28N	36E	VALLEY
Period of Diversion:	JANUARY 1 TO DECEMBER 31				
Diversion Means:	LIVESTOCK DIRECT FROM SOURCE				
9	NENW	24	28N	36E	VALLEY
Period of Diversion:	JANUARY 1 TO DECEMBER 31				
Diversion Means:	LIVESTOCK DIRECT FROM SOURCE				
10	NESW	24	28N	36E	VALLEY
Period of Diversion:	JANUARY 1 TO DECEMBER 31				
Diversion Means:	LIVESTOCK DIRECT FROM SOURCE				
11	NWNW	24	28N	36E	VALLEY
Period of Diversion:	JANUARY 1 TO DECEMBER 31				
Diversion Means:	LIVESTOCK DIRECT FROM SOURCE				
12	NWSE	24	28N	36E	VALLEY
Period of Diversion:	JANUARY 1 TO DECEMBER 31				
Diversion Means:	LIVESTOCK DIRECT FROM SOURCE				
13	NWSW	24	28N	36E	VALLEY
Period of Diversion:	JANUARY 1 TO DECEMBER 31				
Diversion Means:	LIVESTOCK DIRECT FROM SOURCE				
14	SENW	24	28N	36E	VALLEY
Period of Diversion:	JANUARY 1 TO DECEMBER 31				
Diversion Means:	LIVESTOCK DIRECT FROM SOURCE				
15	SWNE	24	28N	36E	VALLEY
Period of Diversion:	JANUARY 1 TO DECEMBER 31				

Diversion Means: LIVESTOCK DIRECT FROM SOURCE
 16 SWNW 24 28N 36E VALLEY
Period of Diversion: JANUARY 1 TO DECEMBER 31
Diversion Means: LIVESTOCK DIRECT FROM SOURCE
 17 NESE 28 28N 37E VALLEY
Period of Diversion: JANUARY 1 TO DECEMBER 31
Diversion Means: LIVESTOCK DIRECT FROM SOURCE
 18 SESE 28 28N 37E VALLEY
Period of Diversion: JANUARY 1 TO DECEMBER 31
Diversion Means: LIVESTOCK DIRECT FROM SOURCE
Period of Use: JANUARY 1 TO DECEMBER 31

Place of Use:

<u>ID</u>	<u>Acres</u>	<u>Govt Lot</u>	<u>Qtr Sec</u>	<u>Sec</u>	<u>Twp</u>	<u>Rge</u>	<u>County</u>
1			SWSW	13	28N	36E	VALLEY
2			NESW	14	28N	36E	VALLEY
3			NWSW	14	28N	36E	VALLEY
4			SESE	14	28N	36E	VALLEY
5			SESW	14	28N	36E	VALLEY
6			SWNW	14	28N	36E	VALLEY
7			SWSE	14	28N	36E	VALLEY
8			SENE	23	28N	36E	VALLEY
9			NENW	24	28N	36E	VALLEY
10			NESW	24	28N	36E	VALLEY
11			NWNW	24	28N	36E	VALLEY
12			NWSE	24	28N	36E	VALLEY
13			NWSW	24	28N	36E	VALLEY
14			SENW	24	28N	36E	VALLEY
15			SWNE	24	28N	36E	VALLEY
16			SWNW	24	28N	36E	VALLEY
17			NESE	28	28N	37E	VALLEY
18			SESE	28	28N	37E	VALLEY

Remarks:

BLM IS ONLY CLAIMING THE SOURCE LOCATED ON BLM PROPERTY.

BLM FILED ELECTRONIC CLAIMS. THIS CLAIM REFERENCES BLM CLAIM ID BLM3979 AND GRAZING ALLOTMENT MT01148.

THE FOLLOWING ISSUES WERE IDENTIFIED BY THE DNRC DURING ITS EXAMINATION OF THIS WATER RIGHT CLAIM.
 THIS CLAIM NUMBER WAS NOT INCLUDED IN THE BASIN 40O DECREE ISSUED 05/24/1995.

A BETTER UNDERSTANDING OF YOUR CLAIMED WATER RIGHT CAN BE OBTAINED BY COMPARING YOUR RIGHT WITH OTHER CLAIMS IN THE BASIN. FOR EXAMPLE, COMPARE PRIORITY DATES, FLOW RATES, VOLUMES, OR ACRES IRRIGATED. ALSO, YOUR WATER RIGHT MAY BE SUBJECT TO WATER RIGHTS IN ADJOINING SUBBASINS OR BASINS AS WELL AS BEING SUBJECT TO OTHER RIGHTS ON YOUR SOURCE OF SUPPLY. FINALLY, YOUR WATER RIGHT MAY BE SUBJECT TO INDIAN RESERVED AND FEDERAL RESERVED WATER RIGHTS.

COMPLETE DETAILS REGARDING THE DNRC PREPARATION OF THIS INTERLOCUTORY DECREE AND RELATED MATERIALS CAN BE REVIEWED AT THE OFFICE LOCATIONS IDENTIFIED IN THE DOCUMENT ENTITLED "NOTICE OF ENTRY OF INTERLOCUTORY DECREE AND NOTICE OF AVAILABILITY."

SEE GENERAL FINDINGS OF FACT AND CONCLUSIONS OF LAW FOR FURTHER EXPLANATION OF YOUR CLAIMED WATER RIGHT. THESE FINDINGS CAN BE FOUND AS INDICATED IN THE DOCUMENT ENTITLED "NOTICE OF ENTRY OF INTERLOCUTORY DECREE AND NOTICE OF AVAILABILITY." IF YOU NEED OBJECTION FORMS, OR HAVE QUESTIONS ABOUT WATER COURT PROCEDURES OR CHANGES TO YOUR RIGHT, YOU CAN CONTACT THE WATER COURT BY CALLING 1-800-624-3270 (WITHIN MONTANA ONLY) OR 1-406-586-4364, OR BY WRITING TO P.O. BOX 1389, BOZEMAN, MT 59771-1389.

INTERLOCUTORY DECREE
MILK RIVER, BELOW WHITEWATER INCLUDING PORCUPINE CREEK
BASIN 400
ABSTRACT OF WATER RIGHT CLAIM

IMPORTANT NOTICE

YOUR WATER RIGHT AS SHOWN ON THIS ABSTRACT MAY HAVE CHANGES FROM YOUR WATER RIGHT AS CLAIMED OR AMENDED. AN ASTERISK (*) HAS BEEN PLACED NEXT TO EACH ITEM CHANGED BY THE MONTANA WATER COURT OR BY THE DEPARTMENT OF NATURAL RESOURCES AND CONSERVATION (DNRC) DURING THE PREPARATION OF THIS INTERLOCUTORY DECREE. THESE CHANGES ARE AUTHORIZED BY THE MONTANA SUPREME COURT WATER RIGHT CLAIMS EXAMINATION RULES OR BY ORDER OF THE WATER COURT.

OBJECTIONS MAY BE FILED ACCORDING TO THE PROCEDURES OUTLINED IN THE DOCUMENT ENTITLED "NOTICE OF ENTRY OF INTERLOCUTORY DECREE AND NOTICE OF AVAILABILITY."

Water Right Number: 400 30143338 STATEMENT OF CLAIM

Version: 1 -- ORIGINAL RIGHT

Status: ACTIVE

Owners: USA (DEPT OF INTERIOR BUREAU OF LAND MGMT)
5001 SOUTHGATE DR
BILLINGS, MT 59101-4669

Priority Date: JULY 11, 1935

Type of Historical Right: USE

Purpose (Use): STOCK

***Flow Rate:** A SPECIFIC FLOW RATE HAS NOT BEEN DECREED BECAUSE THIS USE CONSISTS OF STOCK DRINKING DIRECTLY FROM THE SOURCE, OR FROM A DITCH SYSTEM. THE FLOW RATE IS LIMITED TO THE MINIMUM AMOUNT HISTORICALLY NECESSARY TO SUSTAIN THIS PURPOSE.

***Volume:** THIS RIGHT INCLUDES THE AMOUNT OF WATER CONSUMPTIVELY USED FOR STOCKWATERING PURPOSES AT THE RATE OF 30 GALLONS PER DAY PER ANIMAL UNIT. ANIMAL UNITS SHALL BE BASED ON REASONABLE CARRYING CAPACITY AND HISTORICAL USE OF THE AREA SERVICED BY THIS WATER SOURCE.

Source Name: UNNAMED TRIBUTARY OF BRAZIL CREEK

Source Type: SURFACE WATER

Point of Diversion and Means of Diversion:

<u>ID</u>	<u>Govt Lot</u>	<u>Qtr</u>	<u>Sec</u>	<u>Twp</u>	<u>Rge</u>	<u>County</u>
1	1		1	27N	37E	VALLEY

Period of Diversion: JANUARY 1 TO DECEMBER 31

Diversion Means: LIVESTOCK DIRECT FROM SOURCE

2	4		6	27N	38E	VALLEY
---	---	--	---	-----	-----	--------

Period of Diversion: JANUARY 1 TO DECEMBER 31

Diversion Means: LIVESTOCK DIRECT FROM SOURCE

3	NWNW	14	28N	37E	VALLEY
Period of Diversion:	JANUARY 1 TO DECEMBER 31				
Diversion Means:	LIVESTOCK DIRECT FROM SOURCE				
4	SWNW	14	28N	37E	VALLEY
Period of Diversion:	JANUARY 1 TO DECEMBER 31				
Diversion Means:	LIVESTOCK DIRECT FROM SOURCE				
5	NESW	17	28N	37E	VALLEY
Period of Diversion:	JANUARY 1 TO DECEMBER 31				
Diversion Means:	LIVESTOCK DIRECT FROM SOURCE				
6	NWSE	17	28N	37E	VALLEY
Period of Diversion:	JANUARY 1 TO DECEMBER 31				
Diversion Means:	LIVESTOCK DIRECT FROM SOURCE				
7	SEnw	17	28N	37E	VALLEY
Period of Diversion:	JANUARY 1 TO DECEMBER 31				
Diversion Means:	LIVESTOCK DIRECT FROM SOURCE				
8	SWSE	17	28N	37E	VALLEY
Period of Diversion:	JANUARY 1 TO DECEMBER 31				
Diversion Means:	LIVESTOCK DIRECT FROM SOURCE				
9	NWNE	20	28N	37E	VALLEY
Period of Diversion:	JANUARY 1 TO DECEMBER 31				
Diversion Means:	LIVESTOCK DIRECT FROM SOURCE				
10	SEnw	22	28N	37E	VALLEY
Period of Diversion:	JANUARY 1 TO DECEMBER 31				
Diversion Means:	LIVESTOCK DIRECT FROM SOURCE				
11	SWNW	22	28N	37E	VALLEY
Period of Diversion:	JANUARY 1 TO DECEMBER 31				
Diversion Means:	LIVESTOCK DIRECT FROM SOURCE				
12	NENW	27	28N	37E	VALLEY
Period of Diversion:	JANUARY 1 TO DECEMBER 31				
Diversion Means:	LIVESTOCK DIRECT FROM SOURCE				
13	NWNE	27	28N	37E	VALLEY
Period of Diversion:	JANUARY 1 TO DECEMBER 31				
Diversion Means:	LIVESTOCK DIRECT FROM SOURCE				
14	NWNW	27	28N	37E	VALLEY
Period of Diversion:	JANUARY 1 TO DECEMBER 31				
Diversion Means:	LIVESTOCK DIRECT FROM SOURCE				
15	SENE	27	28N	37E	VALLEY
Period of Diversion:	JANUARY 1 TO DECEMBER 31				

	Diversion Means:	LIVESTOCK DIRECT FROM SOURCE				
16		SENW	27	28N	37E	VALLEY
	Period of Diversion:	JANUARY 1 TO DECEMBER 31				
	Diversion Means:	LIVESTOCK DIRECT FROM SOURCE				
17		SWNE	27	28N	37E	VALLEY
	Period of Diversion:	JANUARY 1 TO DECEMBER 31				
	Diversion Means:	LIVESTOCK DIRECT FROM SOURCE				
18		SWNW	27	28N	37E	VALLEY
	Period of Diversion:	JANUARY 1 TO DECEMBER 31				
	Diversion Means:	LIVESTOCK DIRECT FROM SOURCE				
19		NENW	28	28N	37E	VALLEY
	Period of Diversion:	JANUARY 1 TO DECEMBER 31				
	Diversion Means:	LIVESTOCK DIRECT FROM SOURCE				
20		NESE	28	28N	37E	VALLEY
	Period of Diversion:	JANUARY 1 TO DECEMBER 31				
	Diversion Means:	LIVESTOCK DIRECT FROM SOURCE				
21		NWSE	28	28N	37E	VALLEY
	Period of Diversion:	JANUARY 1 TO DECEMBER 31				
	Diversion Means:	LIVESTOCK DIRECT FROM SOURCE				
22		SENW	28	28N	37E	VALLEY
	Period of Diversion:	JANUARY 1 TO DECEMBER 31				
	Diversion Means:	LIVESTOCK DIRECT FROM SOURCE				
23		SWNE	28	28N	37E	VALLEY
	Period of Diversion:	JANUARY 1 TO DECEMBER 31				
	Diversion Means:	LIVESTOCK DIRECT FROM SOURCE				
24		NESW	30	28N	38E	VALLEY
	Period of Diversion:	JANUARY 1 TO DECEMBER 31				
	Diversion Means:	LIVESTOCK DIRECT FROM SOURCE				
25		NWNE	30	28N	38E	VALLEY
	Period of Diversion:	JANUARY 1 TO DECEMBER 31				
	Diversion Means:	LIVESTOCK DIRECT FROM SOURCE				
26		NWSE	30	28N	38E	VALLEY
	Period of Diversion:	JANUARY 1 TO DECEMBER 31				
	Diversion Means:	LIVESTOCK DIRECT FROM SOURCE				
27		SENW	30	28N	38E	VALLEY
	Period of Diversion:	JANUARY 1 TO DECEMBER 31				
	Diversion Means:	LIVESTOCK DIRECT FROM SOURCE				
28		SESW	30	28N	38E	VALLEY

	Period of Diversion:	JANUARY 1 TO DECEMBER 31				
	Diversion Means:	LIVESTOCK DIRECT FROM SOURCE				
29		SWNE	30	28N	38E	VALLEY
	Period of Diversion:	JANUARY 1 TO DECEMBER 31				
	Diversion Means:	LIVESTOCK DIRECT FROM SOURCE				
30		NENW	31	28N	38E	VALLEY
	Period of Diversion:	JANUARY 1 TO DECEMBER 31				
	Diversion Means:	LIVESTOCK DIRECT FROM SOURCE				
31		NESW	31	28N	38E	VALLEY
	Period of Diversion:	JANUARY 1 TO DECEMBER 31				
	Diversion Means:	LIVESTOCK DIRECT FROM SOURCE				
32		SEnw	31	28N	38E	VALLEY
	Period of Diversion:	JANUARY 1 TO DECEMBER 31				
	Diversion Means:	LIVESTOCK DIRECT FROM SOURCE				
33		3	31	28N	38E	VALLEY
	Period of Diversion:	JANUARY 1 TO DECEMBER 31				
	Diversion Means:	LIVESTOCK DIRECT FROM SOURCE				
34		4	31	28N	38E	VALLEY
	Period of Diversion:	JANUARY 1 TO DECEMBER 31				
	Diversion Means:	LIVESTOCK DIRECT FROM SOURCE				
	Period of Use:	JANUARY 1 TO DECEMBER 31				

Place of Use:

<u>ID</u>	<u>Acres</u>	<u>Govt Lot</u>	<u>Qtr Sec</u>	<u>Sec</u>	<u>Twp</u>	<u>Rge</u>	<u>County</u>
1		1		1	27N	37E	VALLEY
2		4		6	27N	38E	VALLEY
3			NWNW	14	28N	37E	VALLEY
4			SWNW	14	28N	37E	VALLEY
5			NESW	17	28N	37E	VALLEY
6			NWSE	17	28N	37E	VALLEY
7			SENW	17	28N	37E	VALLEY
8			SWSE	17	28N	37E	VALLEY
9			NWNE	20	28N	37E	VALLEY
10			SENW	22	28N	37E	VALLEY
11			SWNW	22	28N	37E	VALLEY
12			NENW	27	28N	37E	VALLEY
13			NWNE	27	28N	37E	VALLEY
14			NWNW	27	28N	37E	VALLEY
15			SENE	27	28N	37E	VALLEY
16			SENW	27	28N	37E	VALLEY
17			SWNE	27	28N	37E	VALLEY
18			SWNW	27	28N	37E	VALLEY
19			NENW	28	28N	37E	VALLEY
20			NESE	28	28N	37E	VALLEY
21			NWSE	28	28N	37E	VALLEY
22			SENW	28	28N	37E	VALLEY
23			SWNE	28	28N	37E	VALLEY
24			NESW	30	28N	38E	VALLEY
25			NWNE	30	28N	38E	VALLEY
26			NWSE	30	28N	38E	VALLEY
27			SENW	30	28N	38E	VALLEY
28			SESW	30	28N	38E	VALLEY
29			SWNE	30	28N	38E	VALLEY
30			NENW	31	28N	38E	VALLEY
31			NESW	31	28N	38E	VALLEY
32			SENW	31	28N	38E	VALLEY
33		3		31	28N	38E	VALLEY
34		4		31	28N	38E	VALLEY

Remarks:

BLM FILED ELECTRONIC CLAIMS. THIS CLAIM REFERENCES BLM CLAIM ID BLM3980 AND GRAZING ALLOTMENT MT01195.

THE FOLLOWING ISSUES WERE IDENTIFIED BY THE DNRC DURING ITS EXAMINATION OF THIS WATER RIGHT CLAIM.

THIS CLAIM NUMBER WAS NOT INCLUDED IN THE BASIN 40O DECREE ISSUED 05/24/1995.

A BETTER UNDERSTANDING OF YOUR CLAIMED WATER RIGHT CAN BE OBTAINED BY COMPARING YOUR RIGHT WITH OTHER CLAIMS IN THE BASIN. FOR EXAMPLE, COMPARE PRIORITY DATES, FLOW RATES, VOLUMES, OR ACRES IRRIGATED. ALSO, YOUR WATER RIGHT MAY BE SUBJECT TO WATER RIGHTS IN ADJOINING SUBBASINS OR BASINS AS WELL AS BEING SUBJECT TO OTHER RIGHTS ON YOUR SOURCE OF SUPPLY. FINALLY, YOUR WATER RIGHT MAY BE SUBJECT TO INDIAN RESERVED AND FEDERAL RESERVED WATER RIGHTS.

COMPLETE DETAILS REGARDING THE DNRC PREPARATION OF THIS INTERLOCUTORY DECREE AND RELATED MATERIALS CAN BE REVIEWED AT THE OFFICE LOCATIONS IDENTIFIED IN THE DOCUMENT ENTITLED "NOTICE OF ENTRY OF INTERLOCUTORY DECREE AND NOTICE OF AVAILABILITY."

SEE GENERAL FINDINGS OF FACT AND CONCLUSIONS OF LAW FOR FURTHER EXPLANATION OF YOUR CLAIMED WATER RIGHT. THESE FINDINGS CAN BE FOUND AS INDICATED IN THE DOCUMENT ENTITLED "NOTICE OF ENTRY OF INTERLOCUTORY DECREE AND NOTICE OF AVAILABILITY." IF YOU NEED OBJECTION FORMS, OR HAVE QUESTIONS ABOUT WATER COURT PROCEDURES OR CHANGES TO YOUR RIGHT, YOU CAN CONTACT THE WATER COURT BY CALLING 1-800-624-3270 (WITHIN MONTANA ONLY) OR 1-406-586-4364, OR BY WRITING TO P.O. BOX 1389, BOZEMAN, MT 59771-1389.

**INTERLOCUTORY DECREE
MILK RIVER, BELOW WHITEWATER INCLUDING PORCUPINE CREEK
BASIN 400
ABSTRACT OF WATER RIGHT CLAIM**

IMPORTANT NOTICE

YOUR WATER RIGHT AS SHOWN ON THIS ABSTRACT MAY HAVE CHANGES FROM YOUR WATER RIGHT AS CLAIMED OR AMENDED. AN ASTERISK (*) HAS BEEN PLACED NEXT TO EACH ITEM CHANGED BY THE MONTANA WATER COURT OR BY THE DEPARTMENT OF NATURAL RESOURCES AND CONSERVATION (DNRC) DURING THE PREPARATION OF THIS INTERLOCUTORY DECREE. THESE CHANGES ARE AUTHORIZED BY THE MONTANA SUPREME COURT WATER RIGHT CLAIMS EXAMINATION RULES OR BY ORDER OF THE WATER COURT.

OBJECTIONS MAY BE FILED ACCORDING TO THE PROCEDURES OUTLINED IN THE DOCUMENT ENTITLED "NOTICE OF ENTRY OF INTERLOCUTORY DECREE AND NOTICE OF AVAILABILITY."

Water Right Number: 400 30143339 STATEMENT OF CLAIM
Version: 1 -- ORIGINAL RIGHT
Status: ACTIVE

Owners: USA (DEPT OF INTERIOR BUREAU OF LAND MGMT)
5001 SOUTHGATE DR
BILLINGS, MT 59101-4669

Priority Date: JULY 11, 1935

Type of Historical Right: USE

Purpose (Use): STOCK

***Flow Rate:** A SPECIFIC FLOW RATE HAS NOT BEEN DECREED BECAUSE THIS USE CONSISTS OF STOCK DRINKING DIRECTLY FROM THE SOURCE, OR FROM A DITCH SYSTEM. THE FLOW RATE IS LIMITED TO THE MINIMUM AMOUNT HISTORICALLY NECESSARY TO SUSTAIN THIS PURPOSE.

***Volume:** THIS RIGHT INCLUDES THE AMOUNT OF WATER CONSUMPTIVELY USED FOR STOCKWATERING PURPOSES AT THE RATE OF 30 GALLONS PER DAY PER ANIMAL UNIT. ANIMAL UNITS SHALL BE BASED ON REASONABLE CARRYING CAPACITY AND HISTORICAL USE OF THE AREA SERVICED BY THIS WATER SOURCE.

Source Name: UNNAMED TRIBUTARY OF BRAZIL CREEK
Source Type: SURFACE WATER

Point of Diversion and Means of Diversion:

<u>ID</u>	<u>Govt Lot</u>	<u>Qtr Sec</u>	<u>Sec</u>	<u>Twp</u>	<u>Rge</u>	<u>County</u>
1		SWNW	14	28N	36E	VALLEY

Period of Diversion: JANUARY 1 TO DECEMBER 31

Diversion Means: LIVESTOCK DIRECT FROM SOURCE

2		NENE	15	28N	36E	VALLEY
---	--	------	----	-----	-----	--------

Period of Diversion: JANUARY 1 TO DECEMBER 31

Diversion Means: LIVESTOCK DIRECT FROM SOURCE

3 NWNE 15 28N 36E VALLEY

Period of Diversion: JANUARY 1 TO DECEMBER 31

Diversion Means: LIVESTOCK DIRECT FROM SOURCE

4 SENE 15 28N 36E VALLEY

Period of Diversion: JANUARY 1 TO DECEMBER 31

Diversion Means: LIVESTOCK DIRECT FROM SOURCE

Period of Use: JANUARY 1 TO DECEMBER 31

Place of Use:

<u>ID</u>	<u>Acres</u>	<u>Govt Lot</u>	<u>Qtr Sec</u>	<u>Sec</u>	<u>Twp</u>	<u>Rge</u>	<u>County</u>
1			SWNW	14	28N	36E	VALLEY
2			NENE	15	28N	36E	VALLEY
3			NWNE	15	28N	36E	VALLEY
4			SENE	15	28N	36E	VALLEY

Remarks:

BLM FILED ELECTRONIC CLAIMS. THIS CLAIM REFERENCES BLM CLAIM ID BLM3981 AND GRAZING ALLOTMENT MT04551.

THE FOLLOWING ISSUES WERE IDENTIFIED BY THE DNRC DURING ITS EXAMINATION OF THIS WATER RIGHT CLAIM.

THIS CLAIM NUMBER WAS NOT INCLUDED IN THE BASIN 400 DECREE ISSUED 05/24/1995.

A BETTER UNDERSTANDING OF YOUR CLAIMED WATER RIGHT CAN BE OBTAINED BY COMPARING YOUR RIGHT WITH OTHER CLAIMS IN THE BASIN. FOR EXAMPLE, COMPARE PRIORITY DATES, FLOW RATES, VOLUMES, OR ACRES IRRIGATED. ALSO, YOUR WATER RIGHT MAY BE SUBJECT TO WATER RIGHTS IN ADJOINING SUBBASINS OR BASINS AS WELL AS BEING SUBJECT TO OTHER RIGHTS ON YOUR SOURCE OF SUPPLY. FINALLY, YOUR WATER RIGHT MAY BE SUBJECT TO INDIAN RESERVED AND FEDERAL RESERVED WATER RIGHTS.

COMPLETE DETAILS REGARDING THE DNRC PREPARATION OF THIS INTERLOCUTORY DECREE AND RELATED MATERIALS CAN BE REVIEWED AT THE OFFICE LOCATIONS IDENTIFIED IN THE DOCUMENT ENTITLED "NOTICE OF ENTRY OF INTERLOCUTORY DECREE AND NOTICE OF AVAILABILITY."

SEE GENERAL FINDINGS OF FACT AND CONCLUSIONS OF LAW FOR FURTHER EXPLANATION OF YOUR CLAIMED WATER RIGHT. THESE FINDINGS CAN BE FOUND AS INDICATED IN THE DOCUMENT ENTITLED "NOTICE OF ENTRY OF INTERLOCUTORY DECREE AND NOTICE OF AVAILABILITY." IF YOU NEED OBJECTION FORMS, OR HAVE QUESTIONS ABOUT WATER COURT PROCEDURES OR CHANGES TO YOUR RIGHT, YOU CAN CONTACT THE WATER COURT BY CALLING 1-800-624-3270 (WITHIN MONTANA ONLY) OR 1-406-586-4364, OR BY WRITING TO P.O. BOX 1389, BOZEMAN, MT 59771-1389.

INTERLOCUTORY DECREE
MILK RIVER, BELOW WHITEWATER INCLUDING PORCUPINE CREEK
BASIN 400
ABSTRACT OF WATER RIGHT CLAIM

IMPORTANT NOTICE

YOUR WATER RIGHT AS SHOWN ON THIS ABSTRACT MAY HAVE CHANGES FROM YOUR WATER RIGHT AS CLAIMED OR AMENDED. AN ASTERISK (*) HAS BEEN PLACED NEXT TO EACH ITEM CHANGED BY THE MONTANA WATER COURT OR BY THE DEPARTMENT OF NATURAL RESOURCES AND CONSERVATION (DNRC) DURING THE PREPARATION OF THIS INTERLOCUTORY DECREE. THESE CHANGES ARE AUTHORIZED BY THE MONTANA SUPREME COURT WATER RIGHT CLAIMS EXAMINATION RULES OR BY ORDER OF THE WATER COURT.

OBJECTIONS MAY BE FILED ACCORDING TO THE PROCEDURES OUTLINED IN THE DOCUMENT ENTITLED "NOTICE OF ENTRY OF INTERLOCUTORY DECREE AND NOTICE OF AVAILABILITY."

Water Right Number: 400 30143340 STATEMENT OF CLAIM

Version: 1 -- ORIGINAL RIGHT

Status: ACTIVE

Owners: USA (DEPT OF INTERIOR BUREAU OF LAND MGMT)
5001 SOUTHGATE DR
BILLINGS, MT 59101-4669

Priority Date: JULY 11, 1935

Type of Historical Right: USE

Purpose (Use): STOCK

***Flow Rate:** A SPECIFIC FLOW RATE HAS NOT BEEN DECREED BECAUSE THIS USE CONSISTS OF STOCK DRINKING DIRECTLY FROM THE SOURCE, OR FROM A DITCH SYSTEM. THE FLOW RATE IS LIMITED TO THE MINIMUM AMOUNT HISTORICALLY NECESSARY TO SUSTAIN THIS PURPOSE.

***Volume:** THIS RIGHT INCLUDES THE AMOUNT OF WATER CONSUMPTIVELY USED FOR STOCKWATERING PURPOSES AT THE RATE OF 30 GALLONS PER DAY PER ANIMAL UNIT. ANIMAL UNITS SHALL BE BASED ON REASONABLE CARRYING CAPACITY AND HISTORICAL USE OF THE AREA SERVICED BY THIS WATER SOURCE.

Source Name: UNNAMED TRIBUTARY OF BRAZIL CREEK

Source Type: SURFACE WATER

Point of Diversion and Means of Diversion:

<u>ID</u>	<u>Govt Lot</u>	<u>Qtr Sec</u>	<u>Sec</u>	<u>Twp</u>	<u>Rge</u>	<u>County</u>
1		NESE	10	28N	37E	VALLEY

Period of Diversion: JANUARY 1 TO DECEMBER 31

Diversion Means: LIVESTOCK DIRECT FROM SOURCE

2		NWSE	10	28N	37E	VALLEY
---	--	------	----	-----	-----	--------

Period of Diversion: JANUARY 1 TO DECEMBER 31

Diversion Means: LIVESTOCK DIRECT FROM SOURCE

INTERLOCUTORY DECREE
MILK RIVER, BELOW WHITEWATER INCLUDING PORCUPINE CREEK
BASIN 400
ABSTRACT OF WATER RIGHT CLAIM

IMPORTANT NOTICE

YOUR WATER RIGHT AS SHOWN ON THIS ABSTRACT MAY HAVE CHANGES FROM YOUR WATER RIGHT AS CLAIMED OR AMENDED. AN ASTERISK (*) HAS BEEN PLACED NEXT TO EACH ITEM CHANGED BY THE MONTANA WATER COURT OR BY THE DEPARTMENT OF NATURAL RESOURCES AND CONSERVATION (DNRC) DURING THE PREPARATION OF THIS INTERLOCUTORY DECREE. THESE CHANGES ARE AUTHORIZED BY THE MONTANA SUPREME COURT WATER RIGHT CLAIMS EXAMINATION RULES OR BY ORDER OF THE WATER COURT.

OBJECTIONS MAY BE FILED ACCORDING TO THE PROCEDURES OUTLINED IN THE DOCUMENT ENTITLED "NOTICE OF ENTRY OF INTERLOCUTORY DECREE AND NOTICE OF AVAILABILITY."

Water Right Number: 400 30143341 STATEMENT OF CLAIM

Version: 1 -- ORIGINAL RIGHT

Status: ACTIVE

Owners: USA (DEPT OF INTERIOR BUREAU OF LAND MGMT)
5001 SOUTHGATE DR
BILLINGS, MT 59101-4669

Priority Date: JULY 11, 1935

Type of Historical Right: USE

Purpose (Use): STOCK

***Flow Rate:** A SPECIFIC FLOW RATE HAS NOT BEEN DECREED BECAUSE THIS USE CONSISTS OF STOCK DRINKING DIRECTLY FROM THE SOURCE, OR FROM A DITCH SYSTEM. THE FLOW RATE IS LIMITED TO THE MINIMUM AMOUNT HISTORICALLY NECESSARY TO SUSTAIN THIS PURPOSE.

***Volume:** THIS RIGHT INCLUDES THE AMOUNT OF WATER CONSUMPTIVELY USED FOR STOCKWATERING PURPOSES AT THE RATE OF 30 GALLONS PER DAY PER ANIMAL UNIT. ANIMAL UNITS SHALL BE BASED ON REASONABLE CARRYING CAPACITY AND HISTORICAL USE OF THE AREA SERVICED BY THIS WATER SOURCE.

Source Name: UNNAMED TRIBUTARY OF BRAZIL CREEK

Source Type: SURFACE WATER

Point of Diversion and Means of Diversion:

<u>ID</u>	<u>Govt Lot</u>	<u>Qtr</u>	<u>Sec</u>	<u>Twp</u>	<u>Rge</u>	<u>County</u>
1		NENE	17	28N	38E	VALLEY

Period of Diversion: JANUARY 1 TO DECEMBER 31

Diversion Means: LIVESTOCK DIRECT FROM SOURCE

2		NESE	17	28N	38E	VALLEY
---	--	------	----	-----	-----	--------

Period of Diversion: JANUARY 1 TO DECEMBER 31

Diversion Means: LIVESTOCK DIRECT FROM SOURCE

INTERLOCUTORY DECREE
MILK RIVER, BELOW WHITEWATER INCLUDING PORCUPINE CREEK
BASIN 400
ABSTRACT OF WATER RIGHT CLAIM

IMPORTANT NOTICE

YOUR WATER RIGHT AS SHOWN ON THIS ABSTRACT MAY HAVE CHANGES FROM YOUR WATER RIGHT AS CLAIMED OR AMENDED. AN ASTERISK (*) HAS BEEN PLACED NEXT TO EACH ITEM CHANGED BY THE MONTANA WATER COURT OR BY THE DEPARTMENT OF NATURAL RESOURCES AND CONSERVATION (DNRC) DURING THE PREPARATION OF THIS INTERLOCUTORY DECREE. THESE CHANGES ARE AUTHORIZED BY THE MONTANA SUPREME COURT WATER RIGHT CLAIMS EXAMINATION RULES OR BY ORDER OF THE WATER COURT.

OBJECTIONS MAY BE FILED ACCORDING TO THE PROCEDURES OUTLINED IN THE DOCUMENT ENTITLED "NOTICE OF ENTRY OF INTERLOCUTORY DECREE AND NOTICE OF AVAILABILITY."

Water Right Number: 400 30143342 STATEMENT OF CLAIM

Version: 1 -- ORIGINAL RIGHT

Status: ACTIVE

Owners: USA (DEPT OF INTERIOR BUREAU OF LAND MGMT)
5001 SOUTHGATE DR
BILLINGS, MT 59101-4669

Priority Date: JULY 11, 1935

Type of Historical Right: USE

Purpose (Use): STOCK

***Flow Rate:** A SPECIFIC FLOW RATE HAS NOT BEEN DECREED BECAUSE THIS USE CONSISTS OF STOCK DRINKING DIRECTLY FROM THE SOURCE, OR FROM A DITCH SYSTEM. THE FLOW RATE IS LIMITED TO THE MINIMUM AMOUNT HISTORICALLY NECESSARY TO SUSTAIN THIS PURPOSE.

***Volume:** THIS RIGHT INCLUDES THE AMOUNT OF WATER CONSUMPTIVELY USED FOR STOCKWATERING PURPOSES AT THE RATE OF 30 GALLONS PER DAY PER ANIMAL UNIT. ANIMAL UNITS SHALL BE BASED ON REASONABLE CARRYING CAPACITY AND HISTORICAL USE OF THE AREA SERVICED BY THIS WATER SOURCE.

Source Name: UNNAMED TRIBUTARY OF BRAZIL CREEK

Source Type: SURFACE WATER

Point of Diversion and Means of Diversion:

<u>ID</u>	<u>Govt Lot</u>	<u>Qtr Sec</u>	<u>Sec</u>	<u>Twp</u>	<u>Rge</u>	<u>County</u>
1		NWNW	20	28N	38E	VALLEY

Period of Diversion: JANUARY 1 TO DECEMBER 31

Diversion Means: LIVESTOCK DIRECT FROM SOURCE

2		SENE	20	28N	38E	VALLEY
---	--	------	----	-----	-----	--------

Period of Diversion: JANUARY 1 TO DECEMBER 31

Diversion Means: LIVESTOCK DIRECT FROM SOURCE

INTERLOCUTORY DECREE
MILK RIVER, BELOW WHITEWATER INCLUDING PORCUPINE CREEK
BASIN 400
ABSTRACT OF WATER RIGHT CLAIM

IMPORTANT NOTICE

YOUR WATER RIGHT AS SHOWN ON THIS ABSTRACT MAY HAVE CHANGES FROM YOUR WATER RIGHT AS CLAIMED OR AMENDED. AN ASTERISK (*) HAS BEEN PLACED NEXT TO EACH ITEM CHANGED BY THE MONTANA WATER COURT OR BY THE DEPARTMENT OF NATURAL RESOURCES AND CONSERVATION (DNRC) DURING THE PREPARATION OF THIS INTERLOCUTORY DECREE. THESE CHANGES ARE AUTHORIZED BY THE MONTANA SUPREME COURT WATER RIGHT CLAIMS EXAMINATION RULES OR BY ORDER OF THE WATER COURT.

OBJECTIONS MAY BE FILED ACCORDING TO THE PROCEDURES OUTLINED IN THE DOCUMENT ENTITLED "NOTICE OF ENTRY OF INTERLOCUTORY DECREE AND NOTICE OF AVAILABILITY."

Water Right Number: 400 30143343 STATEMENT OF CLAIM

Version: 1 -- ORIGINAL RIGHT

Status: ACTIVE

Owners: USA (DEPT OF INTERIOR BUREAU OF LAND MGMT)
5001 SOUTHGATE DR
BILLINGS, MT 59101-4669

Priority Date: JULY 11, 1935

Type of Historical Right: USE

Purpose (Use): STOCK

***Flow Rate:** A SPECIFIC FLOW RATE HAS NOT BEEN DECREED BECAUSE THIS USE CONSISTS OF STOCK DRINKING DIRECTLY FROM THE SOURCE, OR FROM A DITCH SYSTEM. THE FLOW RATE IS LIMITED TO THE MINIMUM AMOUNT HISTORICALLY NECESSARY TO SUSTAIN THIS PURPOSE.

***Volume:** THIS RIGHT INCLUDES THE AMOUNT OF WATER CONSUMPTIVELY USED FOR STOCKWATERING PURPOSES AT THE RATE OF 30 GALLONS PER DAY PER ANIMAL UNIT. ANIMAL UNITS SHALL BE BASED ON REASONABLE CARRYING CAPACITY AND HISTORICAL USE OF THE AREA SERVICED BY THIS WATER SOURCE.

Source Name: UNNAMED TRIBUTARY OF BRAZIL CREEK

Source Type: SURFACE WATER

Point of Diversion and Means of Diversion:

<u>ID</u>	<u>Govt Lot</u>	<u>Qtr</u>	<u>Sec</u>	<u>Twp</u>	<u>Rge</u>	<u>County</u>
1		SESW	10	28N	38E	VALLEY

Period of Diversion: JANUARY 1 TO DECEMBER 31

Diversion Means: LIVESTOCK DIRECT FROM SOURCE

2		SWNW	10	28N	38E	VALLEY
---	--	------	----	-----	-----	--------

Period of Diversion: JANUARY 1 TO DECEMBER 31

Diversion Means: LIVESTOCK DIRECT FROM SOURCE

3 SWSW 10 28N 38E VALLEY

Period of Diversion: JANUARY 1 TO DECEMBER 31

Diversion Means: LIVESTOCK DIRECT FROM SOURCE

Period of Use: JANUARY 1 TO DECEMBER 31

Place of Use:

<u>ID</u>	<u>Acres</u>	<u>Govt Lot</u>	<u>Qtr Sec</u>	<u>Sec</u>	<u>Twp</u>	<u>Rge</u>	<u>County</u>
1			SESW	10	28N	38E	VALLEY
2			SWNW	10	28N	38E	VALLEY
3			SWSW	10	28N	38E	VALLEY

Remarks:

BLM FILED ELECTRONIC CLAIMS. THIS CLAIM REFERENCES BLM CLAIM ID BLM3985 AND GRAZING ALLOTMENT MT04560.

THE FOLLOWING ISSUES WERE IDENTIFIED BY THE DNRC DURING ITS EXAMINATION OF THIS WATER RIGHT CLAIM.

THIS CLAIM NUMBER WAS NOT INCLUDED IN THE BASIN 400 DECREE ISSUED 05/24/1995.

A BETTER UNDERSTANDING OF YOUR CLAIMED WATER RIGHT CAN BE OBTAINED BY COMPARING YOUR RIGHT WITH OTHER CLAIMS IN THE BASIN. FOR EXAMPLE, COMPARE PRIORITY DATES, FLOW RATES, VOLUMES, OR ACRES IRRIGATED. ALSO, YOUR WATER RIGHT MAY BE SUBJECT TO WATER RIGHTS IN ADJOINING SUBBASINS OR BASINS AS WELL AS BEING SUBJECT TO OTHER RIGHTS ON YOUR SOURCE OF SUPPLY. FINALLY, YOUR WATER RIGHT MAY BE SUBJECT TO INDIAN RESERVED AND FEDERAL RESERVED WATER RIGHTS.

COMPLETE DETAILS REGARDING THE DNRC PREPARATION OF THIS INTERLOCUTORY DECREE AND RELATED MATERIALS CAN BE REVIEWED AT THE OFFICE LOCATIONS IDENTIFIED IN THE DOCUMENT ENTITLED "NOTICE OF ENTRY OF INTERLOCUTORY DECREE AND NOTICE OF AVAILABILITY."

SEE GENERAL FINDINGS OF FACT AND CONCLUSIONS OF LAW FOR FURTHER EXPLANATION OF YOUR CLAIMED WATER RIGHT. THESE FINDINGS CAN BE FOUND AS INDICATED IN THE DOCUMENT ENTITLED "NOTICE OF ENTRY OF INTERLOCUTORY DECREE AND NOTICE OF AVAILABILITY." IF YOU NEED OBJECTION FORMS, OR HAVE QUESTIONS ABOUT WATER COURT PROCEDURES OR CHANGES TO YOUR RIGHT, YOU CAN CONTACT THE WATER COURT BY CALLING 1-800-624-3270 (WITHIN MONTANA ONLY) OR 1-406-586-4364, OR BY WRITING TO P.O. BOX 1389, BOZEMAN, MT 59771-1389.

INTERLOCUTORY DECREE
MILK RIVER, BELOW WHITEWATER INCLUDING PORCUPINE CREEK
BASIN 400
ABSTRACT OF WATER RIGHT CLAIM

IMPORTANT NOTICE

YOUR WATER RIGHT AS SHOWN ON THIS ABSTRACT MAY HAVE CHANGES FROM YOUR WATER RIGHT AS CLAIMED OR AMENDED. AN ASTERISK (*) HAS BEEN PLACED NEXT TO EACH ITEM CHANGED BY THE MONTANA WATER COURT OR BY THE DEPARTMENT OF NATURAL RESOURCES AND CONSERVATION (DNRC) DURING THE PREPARATION OF THIS INTERLOCUTORY DECREE. THESE CHANGES ARE AUTHORIZED BY THE MONTANA SUPREME COURT WATER RIGHT CLAIMS EXAMINATION RULES OR BY ORDER OF THE WATER COURT.

OBJECTIONS MAY BE FILED ACCORDING TO THE PROCEDURES OUTLINED IN THE DOCUMENT ENTITLED "NOTICE OF ENTRY OF INTERLOCUTORY DECREE AND NOTICE OF AVAILABILITY."

Water Right Number: 400 30143344 STATEMENT OF CLAIM

Version: 1 -- ORIGINAL RIGHT

Status: ACTIVE

Owners: USA (DEPT OF INTERIOR BUREAU OF LAND MGMT)
5001 SOUTHGATE DR
BILLINGS, MT 59101-4669

Priority Date: JULY 11, 1935

Type of Historical Right: USE

Purpose (Use): STOCK

***Flow Rate:** A SPECIFIC FLOW RATE HAS NOT BEEN DECREED BECAUSE THIS USE CONSISTS OF STOCK DRINKING DIRECTLY FROM THE SOURCE, OR FROM A DITCH SYSTEM. THE FLOW RATE IS LIMITED TO THE MINIMUM AMOUNT HISTORICALLY NECESSARY TO SUSTAIN THIS PURPOSE.

***Volume:** THIS RIGHT INCLUDES THE AMOUNT OF WATER CONSUMPTIVELY USED FOR STOCKWATERING PURPOSES AT THE RATE OF 30 GALLONS PER DAY PER ANIMAL UNIT. ANIMAL UNITS SHALL BE BASED ON REASONABLE CARRYING CAPACITY AND HISTORICAL USE OF THE AREA SERVICED BY THIS WATER SOURCE.

Source Name: UNNAMED TRIBUTARY OF BRAZIL CREEK

Source Type: SURFACE WATER

Point of Diversion and Means of Diversion:

<u>ID</u>	<u>Govt Lot</u>	<u>Qtr Sec</u>	<u>Sec</u>	<u>Twp</u>	<u>Rge</u>	<u>County</u>
1		NWNE	19	28N	38E	VALLEY

Period of Diversion: JANUARY 1 TO DECEMBER 31

Diversion Means: LIVESTOCK DIRECT FROM SOURCE

Period of Use: JANUARY 1 TO DECEMBER 31

Place of Use:

<u>ID</u>	<u>Acres</u>	<u>Govt Lot</u>	<u>Qtr Sec</u>	<u>Sec</u>	<u>Twp</u>	<u>Rge</u>	<u>County</u>
1			NWNE	19	28N	38E	VALLEY

Remarks:

BLM FILED ELECTRONIC CLAIMS. THIS CLAIM REFERENCES BLM CLAIM ID BLM3986 AND GRAZING ALLOTMENT MT04566.

THE FOLLOWING ISSUES WERE IDENTIFIED BY THE DNRC DURING ITS EXAMINATION OF THIS WATER RIGHT CLAIM.

THIS CLAIM NUMBER WAS NOT INCLUDED IN THE BASIN 40O DECREE ISSUED 05/24/1995.

A BETTER UNDERSTANDING OF YOUR CLAIMED WATER RIGHT CAN BE OBTAINED BY COMPARING YOUR RIGHT WITH OTHER CLAIMS IN THE BASIN. FOR EXAMPLE, COMPARE PRIORITY DATES, FLOW RATES, VOLUMES, OR ACRES IRRIGATED. ALSO, YOUR WATER RIGHT MAY BE SUBJECT TO WATER RIGHTS IN ADJOINING SUBBASINS OR BASINS AS WELL AS BEING SUBJECT TO OTHER RIGHTS ON YOUR SOURCE OF SUPPLY. FINALLY, YOUR WATER RIGHT MAY BE SUBJECT TO INDIAN RESERVED AND FEDERAL RESERVED WATER RIGHTS.

COMPLETE DETAILS REGARDING THE DNRC PREPARATION OF THIS INTERLOCUTORY DECREE AND RELATED MATERIALS CAN BE REVIEWED AT THE OFFICE LOCATIONS IDENTIFIED IN THE DOCUMENT ENTITLED "NOTICE OF ENTRY OF INTERLOCUTORY DECREE AND NOTICE OF AVAILABILITY."

SEE GENERAL FINDINGS OF FACT AND CONCLUSIONS OF LAW FOR FURTHER EXPLANATION OF YOUR CLAIMED WATER RIGHT. THESE FINDINGS CAN BE FOUND AS INDICATED IN THE DOCUMENT ENTITLED "NOTICE OF ENTRY OF INTERLOCUTORY DECREE AND NOTICE OF AVAILABILITY." IF YOU NEED OBJECTION FORMS, OR HAVE QUESTIONS ABOUT WATER COURT PROCEDURES OR CHANGES TO YOUR RIGHT, YOU CAN CONTACT THE WATER COURT BY CALLING 1-800-624-3270 (WITHIN MONTANA ONLY) OR 1-406-586-4364, OR BY WRITING TO P.O. BOX 1389, BOZEMAN, MT 59771-1389.

INTERLOCUTORY DECREE
MILK RIVER, BELOW WHITEWATER INCLUDING PORCUPINE CREEK
BASIN 400
ABSTRACT OF WATER RIGHT CLAIM

IMPORTANT NOTICE

YOUR WATER RIGHT AS SHOWN ON THIS ABSTRACT MAY HAVE CHANGES FROM YOUR WATER RIGHT AS CLAIMED OR AMENDED. AN ASTERISK (*) HAS BEEN PLACED NEXT TO EACH ITEM CHANGED BY THE MONTANA WATER COURT OR BY THE DEPARTMENT OF NATURAL RESOURCES AND CONSERVATION (DNRC) DURING THE PREPARATION OF THIS INTERLOCUTORY DECREE. THESE CHANGES ARE AUTHORIZED BY THE MONTANA SUPREME COURT WATER RIGHT CLAIMS EXAMINATION RULES OR BY ORDER OF THE WATER COURT.

OBJECTIONS MAY BE FILED ACCORDING TO THE PROCEDURES OUTLINED IN THE DOCUMENT ENTITLED "NOTICE OF ENTRY OF INTERLOCUTORY DECREE AND NOTICE OF AVAILABILITY."

Water Right Number: 400 30143345 STATEMENT OF CLAIM
Version: 1 -- ORIGINAL RIGHT
Status: ACTIVE

Owners: USA (DEPT OF INTERIOR BUREAU OF LAND MGMT)
5001 SOUTHGATE DR
BILLINGS, MT 59101-4669

Priority Date: JULY 11, 1935

Type of Historical Right: USE

Purpose (Use): STOCK

***Flow Rate:** A SPECIFIC FLOW RATE HAS NOT BEEN DECREED BECAUSE THIS USE CONSISTS OF STOCK DRINKING DIRECTLY FROM THE SOURCE, OR FROM A DITCH SYSTEM. THE FLOW RATE IS LIMITED TO THE MINIMUM AMOUNT HISTORICALLY NECESSARY TO SUSTAIN THIS PURPOSE.

***Volume:** THIS RIGHT INCLUDES THE AMOUNT OF WATER CONSUMPTIVELY USED FOR STOCKWATERING PURPOSES AT THE RATE OF 30 GALLONS PER DAY PER ANIMAL UNIT. ANIMAL UNITS SHALL BE BASED ON REASONABLE CARRYING CAPACITY AND HISTORICAL USE OF THE AREA SERVICED BY THIS WATER SOURCE.

***Source Name:** CANYON CREEK

Source Type: SURFACE WATER

THE SOURCE INCLUDES UNNAMED TRIBUTARIES OF CANYON CREEK.

Point of Diversion and Means of Diversion:

<u>ID</u>	<u>Govt Lot</u>	<u>Qtr Sec</u>	<u>Sec</u>	<u>Twp</u>	<u>Rge</u>	<u>County</u>
1		SESE	20	33N	38E	VALLEY

Period of Diversion: JANUARY 1 TO DECEMBER 31

Diversion Means: LIVESTOCK DIRECT FROM SOURCE

2		NENE	21	33N	38E	VALLEY
---	--	------	----	-----	-----	--------

Period of Diversion: JANUARY 1 TO DECEMBER 31

	Diversion Means:	LIVESTOCK DIRECT FROM SOURCE				
3		NESW	21	33N	38E	VALLEY
	Period of Diversion:	JANUARY 1 TO DECEMBER 31				
	Diversion Means:	LIVESTOCK DIRECT FROM SOURCE				
4		NWSW	21	33N	38E	VALLEY
	Period of Diversion:	JANUARY 1 TO DECEMBER 31				
	Diversion Means:	LIVESTOCK DIRECT FROM SOURCE				
5		SENE	21	33N	38E	VALLEY
	Period of Diversion:	JANUARY 1 TO DECEMBER 31				
	Diversion Means:	LIVESTOCK DIRECT FROM SOURCE				
6		SENW	21	33N	38E	VALLEY
	Period of Diversion:	JANUARY 1 TO DECEMBER 31				
	Diversion Means:	LIVESTOCK DIRECT FROM SOURCE				
7		SESW	21	33N	38E	VALLEY
	Period of Diversion:	JANUARY 1 TO DECEMBER 31				
	Diversion Means:	LIVESTOCK DIRECT FROM SOURCE				
8		SWNE	21	33N	38E	VALLEY
	Period of Diversion:	JANUARY 1 TO DECEMBER 31				
	Diversion Means:	LIVESTOCK DIRECT FROM SOURCE				
9		SWSW	21	33N	38E	VALLEY
	Period of Diversion:	JANUARY 1 TO DECEMBER 31				
	Diversion Means:	LIVESTOCK DIRECT FROM SOURCE				
10		NWNW	28	33N	38E	VALLEY
	Period of Diversion:	JANUARY 1 TO DECEMBER 31				
	Diversion Means:	LIVESTOCK DIRECT FROM SOURCE				
11		NENE	29	33N	38E	VALLEY
	Period of Diversion:	JANUARY 1 TO DECEMBER 31				
	Diversion Means:	LIVESTOCK DIRECT FROM SOURCE				
12		NESE	29	33N	38E	VALLEY
	Period of Diversion:	JANUARY 1 TO DECEMBER 31				
	Diversion Means:	LIVESTOCK DIRECT FROM SOURCE				
13		NWSE	29	33N	38E	VALLEY
	Period of Diversion:	JANUARY 1 TO DECEMBER 31				
	Diversion Means:	LIVESTOCK DIRECT FROM SOURCE				
14		SENE	29	33N	38E	VALLEY
	Period of Diversion:	JANUARY 1 TO DECEMBER 31				
	Diversion Means:	LIVESTOCK DIRECT FROM SOURCE				
15		SESE	29	33N	38E	VALLEY

	Period of Diversion:	JANUARY 1 TO DECEMBER 31				
	Diversion Means:	LIVESTOCK DIRECT FROM SOURCE				
16		NENE	32	33N	38E	VALLEY
	Period of Diversion:	JANUARY 1 TO DECEMBER 31				
	Diversion Means:	LIVESTOCK DIRECT FROM SOURCE				
17		NESW	33	33N	38E	VALLEY
	Period of Diversion:	JANUARY 1 TO DECEMBER 31				
	Diversion Means:	LIVESTOCK DIRECT FROM SOURCE				
18		NWNW	33	33N	38E	VALLEY
	Period of Diversion:	JANUARY 1 TO DECEMBER 31				
	Diversion Means:	LIVESTOCK DIRECT FROM SOURCE				
19		NWSW	33	33N	38E	VALLEY
	Period of Diversion:	JANUARY 1 TO DECEMBER 31				
	Diversion Means:	LIVESTOCK DIRECT FROM SOURCE				
20		SESW	33	33N	38E	VALLEY
	Period of Diversion:	JANUARY 1 TO DECEMBER 31				
	Diversion Means:	LIVESTOCK DIRECT FROM SOURCE				
21		SWNW	33	33N	38E	VALLEY
	Period of Diversion:	JANUARY 1 TO DECEMBER 31				
	Diversion Means:	LIVESTOCK DIRECT FROM SOURCE				
	Period of Use:	JANUARY 1 TO DECEMBER 31				

Place of Use:

<u>ID</u>	<u>Acres</u>	<u>Govt Lot</u>	<u>Qtr Sec</u>	<u>Sec</u>	<u>Twp</u>	<u>Rge</u>	<u>County</u>
1			SESE	20	33N	38E	VALLEY
2			NENE	21	33N	38E	VALLEY
3			NESW	21	33N	38E	VALLEY
4			NWSW	21	33N	38E	VALLEY
5			SENE	21	33N	38E	VALLEY
6			SENE	21	33N	38E	VALLEY
7			SESW	21	33N	38E	VALLEY
8			SWNE	21	33N	38E	VALLEY
9			SWSW	21	33N	38E	VALLEY
10			NWNW	28	33N	38E	VALLEY
11			NENE	29	33N	38E	VALLEY
12			NESE	29	33N	38E	VALLEY
13			NWSE	29	33N	38E	VALLEY
14			SENE	29	33N	38E	VALLEY
15			SESE	29	33N	38E	VALLEY
16			NENE	32	33N	38E	VALLEY
17			NESW	33	33N	38E	VALLEY
18			NWNW	33	33N	38E	VALLEY
19			NWSW	33	33N	38E	VALLEY
20			SESW	33	33N	38E	VALLEY
21			SWNW	33	33N	38E	VALLEY

Remarks:

BLM FILED ELECTRONIC CLAIMS. THIS CLAIM REFERENCES BLM CLAIM ID BLM3987 AND GRAZING ALLOTMENT MT04071.

THE FOLLOWING ISSUES WERE IDENTIFIED BY THE DNRC DURING ITS EXAMINATION OF THIS WATER RIGHT CLAIM.

THIS CLAIM NUMBER WAS NOT INCLUDED IN THE BASIN 400 DECREE ISSUED 05/24/1995.

A BETTER UNDERSTANDING OF YOUR CLAIMED WATER RIGHT CAN BE OBTAINED BY COMPARING YOUR RIGHT WITH OTHER CLAIMS IN THE BASIN. FOR EXAMPLE, COMPARE PRIORITY DATES, FLOW RATES, VOLUMES, OR ACRES IRRIGATED. ALSO, YOUR WATER RIGHT MAY BE SUBJECT TO WATER RIGHTS IN ADJOINING SUBBASINS OR BASINS AS WELL AS BEING SUBJECT TO OTHER RIGHTS ON YOUR SOURCE OF SUPPLY. FINALLY, YOUR WATER RIGHT MAY BE SUBJECT TO INDIAN RESERVED AND FEDERAL RESERVED WATER RIGHTS.

COMPLETE DETAILS REGARDING THE DNRC PREPARATION OF THIS INTERLOCUTORY DECREE AND RELATED MATERIALS CAN BE REVIEWED AT THE OFFICE LOCATIONS IDENTIFIED IN THE DOCUMENT ENTITLED "NOTICE OF ENTRY OF INTERLOCUTORY DECREE AND NOTICE OF AVAILABILITY."

SEE GENERAL FINDINGS OF FACT AND CONCLUSIONS OF LAW FOR FURTHER EXPLANATION OF YOUR CLAIMED WATER RIGHT. THESE FINDINGS CAN BE FOUND AS INDICATED IN THE DOCUMENT ENTITLED "NOTICE OF ENTRY OF INTERLOCUTORY DECREE AND NOTICE OF AVAILABILITY." IF YOU NEED OBJECTION FORMS, OR HAVE QUESTIONS ABOUT WATER COURT PROCEDURES OR CHANGES TO YOUR RIGHT, YOU CAN CONTACT THE WATER COURT BY CALLING 1-800-624-3270 (WITHIN MONTANA ONLY) OR 1-406-586-4364, OR BY WRITING TO P.O. BOX 1389, BOZEMAN, MT 59771-1389.

INTERLOCUTORY DECREE
MILK RIVER, BELOW WHITEWATER INCLUDING PORCUPINE CREEK
BASIN 400
ABSTRACT OF WATER RIGHT CLAIM

IMPORTANT NOTICE

YOUR WATER RIGHT AS SHOWN ON THIS ABSTRACT MAY HAVE CHANGES FROM YOUR WATER RIGHT AS CLAIMED OR AMENDED. AN ASTERISK (*) HAS BEEN PLACED NEXT TO EACH ITEM CHANGED BY THE MONTANA WATER COURT OR BY THE DEPARTMENT OF NATURAL RESOURCES AND CONSERVATION (DNRC) DURING THE PREPARATION OF THIS INTERLOCUTORY DECREE. THESE CHANGES ARE AUTHORIZED BY THE MONTANA SUPREME COURT WATER RIGHT CLAIMS EXAMINATION RULES OR BY ORDER OF THE WATER COURT.

OBJECTIONS MAY BE FILED ACCORDING TO THE PROCEDURES OUTLINED IN THE DOCUMENT ENTITLED "NOTICE OF ENTRY OF INTERLOCUTORY DECREE AND NOTICE OF AVAILABILITY."

Water Right Number: 400 30143346 STATEMENT OF CLAIM

Version: 1 -- ORIGINAL RIGHT

Status: ACTIVE

Owners: USA (DEPT OF INTERIOR BUREAU OF LAND MGMT)
5001 SOUTHGATE DR
BILLINGS, MT 59101-4669

Priority Date: JULY 11, 1935

Type of Historical Right: USE

Purpose (Use): STOCK

***Flow Rate:** A SPECIFIC FLOW RATE HAS NOT BEEN DECREED BECAUSE THIS USE CONSISTS OF STOCK DRINKING DIRECTLY FROM THE SOURCE, OR FROM A DITCH SYSTEM. THE FLOW RATE IS LIMITED TO THE MINIMUM AMOUNT HISTORICALLY NECESSARY TO SUSTAIN THIS PURPOSE.

***Volume:** THIS RIGHT INCLUDES THE AMOUNT OF WATER CONSUMPTIVELY USED FOR STOCKWATERING PURPOSES AT THE RATE OF 30 GALLONS PER DAY PER ANIMAL UNIT. ANIMAL UNITS SHALL BE BASED ON REASONABLE CARRYING CAPACITY AND HISTORICAL USE OF THE AREA SERVICED BY THIS WATER SOURCE.

***Source Name:** CANYON CREEK

Source Type: SURFACE WATER

THE SOURCE INCLUDES UNNAMED TRIBUTARIES OF CANYON CREEK.

Point of Diversion and Means of Diversion:

<u>ID</u>	<u>Govt Lot</u>	<u>Qtr</u>	<u>Sec</u>	<u>Twp</u>	<u>Rge</u>	<u>County</u>
1		NESW	2	32N	38E	VALLEY

Period of Diversion: JANUARY 1 TO DECEMBER 31

Diversion Means: LIVESTOCK DIRECT FROM SOURCE

2		NWSW	2	32N	38E	VALLEY
---	--	------	---	-----	-----	--------

Period of Diversion: JANUARY 1 TO DECEMBER 31

	Diversion Means:	LIVESTOCK DIRECT FROM SOURCE				
3		SWNW	2	32N	38E	VALLEY
	Period of Diversion:	JANUARY 1 TO DECEMBER 31				
	Diversion Means:	LIVESTOCK DIRECT FROM SOURCE				
4		SWSW	2	32N	38E	VALLEY
	Period of Diversion:	JANUARY 1 TO DECEMBER 31				
	Diversion Means:	LIVESTOCK DIRECT FROM SOURCE				
5		SENE	3	32N	38E	VALLEY
	Period of Diversion:	JANUARY 1 TO DECEMBER 31				
	Diversion Means:	LIVESTOCK DIRECT FROM SOURCE				
6		1	3	32N	38E	VALLEY
	Period of Diversion:	JANUARY 1 TO DECEMBER 31				
	Diversion Means:	LIVESTOCK DIRECT FROM SOURCE				
7		NWNW	11	32N	38E	VALLEY
	Period of Diversion:	JANUARY 1 TO DECEMBER 31				
	Diversion Means:	LIVESTOCK DIRECT FROM SOURCE				
8		SWNW	11	32N	38E	VALLEY
	Period of Diversion:	JANUARY 1 TO DECEMBER 31				
	Diversion Means:	LIVESTOCK DIRECT FROM SOURCE				
9		NENW	26	33N	38E	VALLEY
	Period of Diversion:	JANUARY 1 TO DECEMBER 31				
	Diversion Means:	LIVESTOCK DIRECT FROM SOURCE				
10		NWSW	27	33N	38E	VALLEY
	Period of Diversion:	JANUARY 1 TO DECEMBER 31				
	Diversion Means:	LIVESTOCK DIRECT FROM SOURCE				
11		SWSW	27	33N	38E	VALLEY
	Period of Diversion:	JANUARY 1 TO DECEMBER 31				
	Diversion Means:	LIVESTOCK DIRECT FROM SOURCE				
12		SESE	28	33N	38E	VALLEY
	Period of Diversion:	JANUARY 1 TO DECEMBER 31				
	Diversion Means:	LIVESTOCK DIRECT FROM SOURCE				
13		NENW	33	33N	38E	VALLEY
	Period of Diversion:	JANUARY 1 TO DECEMBER 31				
	Diversion Means:	LIVESTOCK DIRECT FROM SOURCE				
14		NESW	33	33N	38E	VALLEY
	Period of Diversion:	JANUARY 1 TO DECEMBER 31				
	Diversion Means:	LIVESTOCK DIRECT FROM SOURCE				
15		NWNE	33	33N	38E	VALLEY

Period of Diversion: JANUARY 1 TO DECEMBER 31
Diversion Means: LIVESTOCK DIRECT FROM SOURCE
 16 SENW 33 33N 38E VALLEY
Period of Diversion: JANUARY 1 TO DECEMBER 31
Diversion Means: LIVESTOCK DIRECT FROM SOURCE
 17 SESW 33 33N 38E VALLEY
Period of Diversion: JANUARY 1 TO DECEMBER 31
Diversion Means: LIVESTOCK DIRECT FROM SOURCE
 18 SWNE 33 33N 38E VALLEY
Period of Diversion: JANUARY 1 TO DECEMBER 31
Diversion Means: LIVESTOCK DIRECT FROM SOURCE

Period of Use: JANUARY 1 TO DECEMBER 31

Place of Use:

<u>ID</u>	<u>Acres</u>	<u>Govt Lot</u>	<u>Qtr Sec</u>	<u>Sec</u>	<u>Twp</u>	<u>Rge</u>	<u>County</u>
1			NESW	2	32N	38E	VALLEY
2			NWSW	2	32N	38E	VALLEY
3			SWNW	2	32N	38E	VALLEY
4			SWSW	2	32N	38E	VALLEY
5			SENE	3	32N	38E	VALLEY
6		1		3	32N	38E	VALLEY
7			NWNW	11	32N	38E	VALLEY
8			SWNW	11	32N	38E	VALLEY
9			NENW	26	33N	38E	VALLEY
10			NWSW	27	33N	38E	VALLEY
11			SWSW	27	33N	38E	VALLEY
12			SESE	28	33N	38E	VALLEY
13			NENW	33	33N	38E	VALLEY
14			NESW	33	33N	38E	VALLEY
15			NWNE	33	33N	38E	VALLEY
16			SENE	33	33N	38E	VALLEY
17			SESW	33	33N	38E	VALLEY
18			SWNE	33	33N	38E	VALLEY

Remarks:

BLM FILED ELECTRONIC CLAIMS. THIS CLAIM REFERENCES BLM CLAIM ID BLM3988 AND GRAZING ALLOTMENT MT04301.

THE FOLLOWING ISSUES WERE IDENTIFIED BY THE DNRC DURING ITS EXAMINATION OF THIS WATER RIGHT CLAIM.

THIS CLAIM NUMBER WAS NOT INCLUDED IN THE BASIN 40O DECREE ISSUED 05/24/1995.

THE WATER RIGHTS LISTED FOLLOWING THIS STATEMENT WERE FILED BY DIFFERENT PARTIES WHO CLAIM OVERLAPPING PLACES OF USE. 40O 30143238, 40O 30143346, 40O 30136623.

A BETTER UNDERSTANDING OF YOUR CLAIMED WATER RIGHT CAN BE OBTAINED BY COMPARING YOUR RIGHT WITH OTHER CLAIMS IN THE BASIN. FOR EXAMPLE, COMPARE PRIORITY DATES, FLOW RATES, VOLUMES, OR ACRES IRRIGATED. ALSO, YOUR WATER RIGHT MAY BE SUBJECT TO WATER RIGHTS IN ADJOINING SUBBASINS OR BASINS AS WELL AS BEING SUBJECT TO OTHER RIGHTS ON YOUR SOURCE OF SUPPLY. FINALLY, YOUR WATER RIGHT MAY BE SUBJECT TO INDIAN RESERVED AND FEDERAL RESERVED WATER RIGHTS.

COMPLETE DETAILS REGARDING THE DNRC PREPARATION OF THIS INTERLOCUTORY DECREE AND RELATED MATERIALS CAN BE REVIEWED AT THE OFFICE LOCATIONS IDENTIFIED IN THE DOCUMENT ENTITLED "NOTICE OF ENTRY OF INTERLOCUTORY DECREE AND NOTICE OF AVAILABILITY."

SEE GENERAL FINDINGS OF FACT AND CONCLUSIONS OF LAW FOR FURTHER EXPLANATION OF YOUR CLAIMED WATER RIGHT. THESE FINDINGS CAN BE FOUND AS INDICATED IN THE DOCUMENT ENTITLED "NOTICE OF ENTRY OF INTERLOCUTORY DECREE AND NOTICE OF AVAILABILITY." IF YOU NEED OBJECTION FORMS, OR HAVE QUESTIONS ABOUT WATER COURT PROCEDURES OR CHANGES TO YOUR RIGHT, YOU CAN CONTACT THE WATER COURT BY CALLING 1-800-624-3270 (WITHIN MONTANA ONLY) OR 1-406-586-4364, OR BY WRITING TO P.O. BOX 1389, BOZEMAN, MT 59771-1389.

INTERLOCUTORY DECREE
MILK RIVER, BELOW WHITEWATER INCLUDING PORCUPINE CREEK
BASIN 400
ABSTRACT OF WATER RIGHT CLAIM

IMPORTANT NOTICE

YOUR WATER RIGHT AS SHOWN ON THIS ABSTRACT MAY HAVE CHANGES FROM YOUR WATER RIGHT AS CLAIMED OR AMENDED. AN ASTERISK (*) HAS BEEN PLACED NEXT TO EACH ITEM CHANGED BY THE MONTANA WATER COURT OR BY THE DEPARTMENT OF NATURAL RESOURCES AND CONSERVATION (DNRC) DURING THE PREPARATION OF THIS INTERLOCUTORY DECREE. THESE CHANGES ARE AUTHORIZED BY THE MONTANA SUPREME COURT WATER RIGHT CLAIMS EXAMINATION RULES OR BY ORDER OF THE WATER COURT.

OBJECTIONS MAY BE FILED ACCORDING TO THE PROCEDURES OUTLINED IN THE DOCUMENT ENTITLED "NOTICE OF ENTRY OF INTERLOCUTORY DECREE AND NOTICE OF AVAILABILITY."

Water Right Number: 400 30143347 STATEMENT OF CLAIM

Version: 1 -- ORIGINAL RIGHT

Status: ACTIVE

Owners: USA (DEPT OF INTERIOR BUREAU OF LAND MGMT)
5001 SOUTHGATE DR
BILLINGS, MT 59101-4669

Priority Date: JULY 11, 1935

Type of Historical Right: USE

Purpose (Use): STOCK

***Flow Rate:** A SPECIFIC FLOW RATE HAS NOT BEEN DECREED BECAUSE THIS USE CONSISTS OF STOCK DRINKING DIRECTLY FROM THE SOURCE, OR FROM A DITCH SYSTEM. THE FLOW RATE IS LIMITED TO THE MINIMUM AMOUNT HISTORICALLY NECESSARY TO SUSTAIN THIS PURPOSE.

***Volume:** THIS RIGHT INCLUDES THE AMOUNT OF WATER CONSUMPTIVELY USED FOR STOCKWATERING PURPOSES AT THE RATE OF 30 GALLONS PER DAY PER ANIMAL UNIT. ANIMAL UNITS SHALL BE BASED ON REASONABLE CARRYING CAPACITY AND HISTORICAL USE OF THE AREA SERVICED BY THIS WATER SOURCE.

Source Name: UNNAMED TRIBUTARY OF COYOTE CREEK

Source Type: SURFACE WATER

Point of Diversion and Means of Diversion:

<u>ID</u>	<u>Govt Lot</u>	<u>Qtr Sec</u>	<u>Sec</u>	<u>Twp</u>	<u>Rge</u>	<u>County</u>
1		NESE	13	27N	38E	VALLEY

Period of Diversion: JANUARY 1 TO DECEMBER 31

Diversion Means: LIVESTOCK DIRECT FROM SOURCE

2		SESE	13	27N	38E	VALLEY
---	--	------	----	-----	-----	--------

Period of Diversion: JANUARY 1 TO DECEMBER 31

Diversion Means: LIVESTOCK DIRECT FROM SOURCE

3 SWSE 13 27N 38E VALLEY

Period of Diversion: JANUARY 1 TO DECEMBER 31

Diversion Means: LIVESTOCK DIRECT FROM SOURCE

4 NWNE 24 27N 38E VALLEY

Period of Diversion: JANUARY 1 TO DECEMBER 31

Diversion Means: LIVESTOCK DIRECT FROM SOURCE

Period of Use: JANUARY 1 TO DECEMBER 31

Place of Use:

<u>ID</u>	<u>Acres</u>	<u>Govt Lot</u>	<u>Qtr Sec</u>	<u>Sec</u>	<u>Twp</u>	<u>Rge</u>	<u>County</u>
1			NESE	13	27N	38E	VALLEY
2			SESE	13	27N	38E	VALLEY
3			SWSE	13	27N	38E	VALLEY
4			NWNE	24	27N	38E	VALLEY

Remarks:

BLM FILED ELECTRONIC CLAIMS. THIS CLAIM REFERENCES BLM CLAIM ID BLM3989 AND GRAZING ALLOTMENT MT04574.

THE FOLLOWING ISSUES WERE IDENTIFIED BY THE DNRC DURING ITS EXAMINATION OF THIS WATER RIGHT CLAIM.

THIS CLAIM NUMBER WAS NOT INCLUDED IN THE BASIN 400 DECREE ISSUED 05/24/1995.

A BETTER UNDERSTANDING OF YOUR CLAIMED WATER RIGHT CAN BE OBTAINED BY COMPARING YOUR RIGHT WITH OTHER CLAIMS IN THE BASIN. FOR EXAMPLE, COMPARE PRIORITY DATES, FLOW RATES, VOLUMES, OR ACRES IRRIGATED. ALSO, YOUR WATER RIGHT MAY BE SUBJECT TO WATER RIGHTS IN ADJOINING SUBBASINS OR BASINS AS WELL AS BEING SUBJECT TO OTHER RIGHTS ON YOUR SOURCE OF SUPPLY. FINALLY, YOUR WATER RIGHT MAY BE SUBJECT TO INDIAN RESERVED AND FEDERAL RESERVED WATER RIGHTS.

COMPLETE DETAILS REGARDING THE DNRC PREPARATION OF THIS INTERLOCUTORY DECREE AND RELATED MATERIALS CAN BE REVIEWED AT THE OFFICE LOCATIONS IDENTIFIED IN THE DOCUMENT ENTITLED "NOTICE OF ENTRY OF INTERLOCUTORY DECREE AND NOTICE OF AVAILABILITY."

SEE GENERAL FINDINGS OF FACT AND CONCLUSIONS OF LAW FOR FURTHER EXPLANATION OF YOUR CLAIMED WATER RIGHT. THESE FINDINGS CAN BE FOUND AS INDICATED IN THE DOCUMENT ENTITLED "NOTICE OF ENTRY OF INTERLOCUTORY DECREE AND NOTICE OF AVAILABILITY." IF YOU NEED OBJECTION FORMS, OR HAVE QUESTIONS ABOUT WATER COURT PROCEDURES OR CHANGES TO YOUR RIGHT, YOU CAN CONTACT THE WATER COURT BY CALLING 1-800-624-3270 (WITHIN MONTANA ONLY) OR 1-406-586-4364, OR BY WRITING TO P.O. BOX 1389, BOZEMAN, MT 59771-1389.

INTERLOCUTORY DECREE
MILK RIVER, BELOW WHITEWATER INCLUDING PORCUPINE CREEK
BASIN 400
ABSTRACT OF WATER RIGHT CLAIM

IMPORTANT NOTICE

YOUR WATER RIGHT AS SHOWN ON THIS ABSTRACT MAY HAVE CHANGES FROM YOUR WATER RIGHT AS CLAIMED OR AMENDED. AN ASTERISK (*) HAS BEEN PLACED NEXT TO EACH ITEM CHANGED BY THE MONTANA WATER COURT OR BY THE DEPARTMENT OF NATURAL RESOURCES AND CONSERVATION (DNRC) DURING THE PREPARATION OF THIS INTERLOCUTORY DECREE. THESE CHANGES ARE AUTHORIZED BY THE MONTANA SUPREME COURT WATER RIGHT CLAIMS EXAMINATION RULES OR BY ORDER OF THE WATER COURT.

OBJECTIONS MAY BE FILED ACCORDING TO THE PROCEDURES OUTLINED IN THE DOCUMENT ENTITLED "NOTICE OF ENTRY OF INTERLOCUTORY DECREE AND NOTICE OF AVAILABILITY."

Water Right Number: 400 30143348 STATEMENT OF CLAIM

Version: 1 -- ORIGINAL RIGHT

Status: ACTIVE

Owners: USA (DEPT OF INTERIOR BUREAU OF LAND MGMT)
5001 SOUTHGATE DR
BILLINGS, MT 59101-4669

Priority Date: JULY 11, 1935

Type of Historical Right: USE

Purpose (Use): STOCK

***Flow Rate:** A SPECIFIC FLOW RATE HAS NOT BEEN DECREED BECAUSE THIS USE CONSISTS OF STOCK DRINKING DIRECTLY FROM THE SOURCE, OR FROM A DITCH SYSTEM. THE FLOW RATE IS LIMITED TO THE MINIMUM AMOUNT HISTORICALLY NECESSARY TO SUSTAIN THIS PURPOSE.

***Volume:** THIS RIGHT INCLUDES THE AMOUNT OF WATER CONSUMPTIVELY USED FOR STOCKWATERING PURPOSES AT THE RATE OF 30 GALLONS PER DAY PER ANIMAL UNIT. ANIMAL UNITS SHALL BE BASED ON REASONABLE CARRYING CAPACITY AND HISTORICAL USE OF THE AREA SERVICED BY THIS WATER SOURCE.

Source Name: UNNAMED TRIBUTARY OF HARD PAN CREEK

Source Type: SURFACE WATER

Point of Diversion and Means of Diversion:

<u>ID</u>	<u>Govt Lot</u>	<u>Qtr Sec</u>	<u>Sec</u>	<u>Twp</u>	<u>Rge</u>	<u>County</u>
1		NESW	11	25N	35E	VALLEY

Period of Diversion: JANUARY 1 TO DECEMBER 31

Diversion Means: LIVESTOCK DIRECT FROM SOURCE

2		NWSE	11	25N	35E	VALLEY
---	--	------	----	-----	-----	--------

Period of Diversion: JANUARY 1 TO DECEMBER 31

Diversion Means: LIVESTOCK DIRECT FROM SOURCE

3	SWNE	11	25N	35E	VALLEY
Period of Diversion:	JANUARY 1 TO DECEMBER 31				
Diversion Means:	LIVESTOCK DIRECT FROM SOURCE				
4	SESW	14	25N	35E	VALLEY
Period of Diversion:	JANUARY 1 TO DECEMBER 31				
Diversion Means:	LIVESTOCK DIRECT FROM SOURCE				
5	SWSE	14	25N	35E	VALLEY
Period of Diversion:	JANUARY 1 TO DECEMBER 31				
Diversion Means:	LIVESTOCK DIRECT FROM SOURCE				
6	SWSW	14	25N	35E	VALLEY
Period of Diversion:	JANUARY 1 TO DECEMBER 31				
Diversion Means:	LIVESTOCK DIRECT FROM SOURCE				
7	SESE	15	25N	35E	VALLEY
Period of Diversion:	JANUARY 1 TO DECEMBER 31				
Diversion Means:	LIVESTOCK DIRECT FROM SOURCE				
8	NENE	23	25N	35E	VALLEY
Period of Diversion:	JANUARY 1 TO DECEMBER 31				
Diversion Means:	LIVESTOCK DIRECT FROM SOURCE				
9	NWNE	23	25N	35E	VALLEY
Period of Diversion:	JANUARY 1 TO DECEMBER 31				
Diversion Means:	LIVESTOCK DIRECT FROM SOURCE				
10	SENE	23	25N	35E	VALLEY
Period of Diversion:	JANUARY 1 TO DECEMBER 31				
Diversion Means:	LIVESTOCK DIRECT FROM SOURCE				
11	NWNW	24	25N	35E	VALLEY
Period of Diversion:	JANUARY 1 TO DECEMBER 31				
Diversion Means:	LIVESTOCK DIRECT FROM SOURCE				
12	NWSE	24	25N	35E	VALLEY
Period of Diversion:	JANUARY 1 TO DECEMBER 31				
Diversion Means:	LIVESTOCK DIRECT FROM SOURCE				
13	SENE	24	25N	35E	VALLEY
Period of Diversion:	JANUARY 1 TO DECEMBER 31				
Diversion Means:	LIVESTOCK DIRECT FROM SOURCE				
14	SENW	24	25N	35E	VALLEY
Period of Diversion:	JANUARY 1 TO DECEMBER 31				
Diversion Means:	LIVESTOCK DIRECT FROM SOURCE				
15	SWNE	24	25N	35E	VALLEY
Period of Diversion:	JANUARY 1 TO DECEMBER 31				

	Diversion Means:	LIVESTOCK DIRECT FROM SOURCE				
16		SWNW	24	25N	36E	VALLEY
	Period of Diversion:	JANUARY 1 TO DECEMBER 31				
	Diversion Means:	LIVESTOCK DIRECT FROM SOURCE				
17		NWSE	17	25N	36E	VALLEY
	Period of Diversion:	JANUARY 1 TO DECEMBER 31				
	Diversion Means:	LIVESTOCK DIRECT FROM SOURCE				
18		SESE	17	25N	36E	VALLEY
	Period of Diversion:	JANUARY 1 TO DECEMBER 31				
	Diversion Means:	LIVESTOCK DIRECT FROM SOURCE				
19		SWSE	17	25N	36E	VALLEY
	Period of Diversion:	JANUARY 1 TO DECEMBER 31				
	Diversion Means:	LIVESTOCK DIRECT FROM SOURCE				
20		NESE	19	25N	36E	VALLEY
	Period of Diversion:	JANUARY 1 TO DECEMBER 31				
	Diversion Means:	LIVESTOCK DIRECT FROM SOURCE				
21		NESW	19	25N	36E	VALLEY
	Period of Diversion:	JANUARY 1 TO DECEMBER 31				
	Diversion Means:	LIVESTOCK DIRECT FROM SOURCE				
22		NWSE	19	25N	36E	VALLEY
	Period of Diversion:	JANUARY 1 TO DECEMBER 31				
	Diversion Means:	LIVESTOCK DIRECT FROM SOURCE				
23		2	19	25N	36E	VALLEY
	Period of Diversion:	JANUARY 1 TO DECEMBER 31				
	Diversion Means:	LIVESTOCK DIRECT FROM SOURCE				
24		3	19	25N	36E	VALLEY
	Period of Diversion:	JANUARY 1 TO DECEMBER 31				
	Diversion Means:	LIVESTOCK DIRECT FROM SOURCE				
25		NENE	20	25N	36E	VALLEY
	Period of Diversion:	JANUARY 1 TO DECEMBER 31				
	Diversion Means:	LIVESTOCK DIRECT FROM SOURCE				
26		NESE	20	25N	36E	VALLEY
	Period of Diversion:	JANUARY 1 TO DECEMBER 31				
	Diversion Means:	LIVESTOCK DIRECT FROM SOURCE				
27		NWNE	20	25N	36E	VALLEY
	Period of Diversion:	JANUARY 1 TO DECEMBER 31				
	Diversion Means:	LIVESTOCK DIRECT FROM SOURCE				
28		NWSW	20	25N	36E	VALLEY

A BETTER UNDERSTANDING OF YOUR CLAIMED WATER RIGHT CAN BE OBTAINED BY COMPARING YOUR RIGHT WITH OTHER CLAIMS IN THE BASIN. FOR EXAMPLE, COMPARE PRIORITY DATES, FLOW RATES, VOLUMES, OR ACRES IRRIGATED. ALSO, YOUR WATER RIGHT MAY BE SUBJECT TO WATER RIGHTS IN ADJOINING SUBBASINS OR BASINS AS WELL AS BEING SUBJECT TO OTHER RIGHTS ON YOUR SOURCE OF SUPPLY. FINALLY, YOUR WATER RIGHT MAY BE SUBJECT TO INDIAN RESERVED AND FEDERAL RESERVED WATER RIGHTS.

COMPLETE DETAILS REGARDING THE DNRC PREPARATION OF THIS INTERLOCUTORY DECREE AND RELATED MATERIALS CAN BE REVIEWED AT THE OFFICE LOCATIONS IDENTIFIED IN THE DOCUMENT ENTITLED "NOTICE OF ENTRY OF INTERLOCUTORY DECREE AND NOTICE OF AVAILABILITY."

SEE GENERAL FINDINGS OF FACT AND CONCLUSIONS OF LAW FOR FURTHER EXPLANATION OF YOUR CLAIMED WATER RIGHT. THESE FINDINGS CAN BE FOUND AS INDICATED IN THE DOCUMENT ENTITLED "NOTICE OF ENTRY OF INTERLOCUTORY DECREE AND NOTICE OF AVAILABILITY." IF YOU NEED OBJECTION FORMS, OR HAVE QUESTIONS ABOUT WATER COURT PROCEDURES OR CHANGES TO YOUR RIGHT, YOU CAN CONTACT THE WATER COURT BY CALLING 1-800-624-3270 (WITHIN MONTANA ONLY) OR 1-406-586-4364, OR BY WRITING TO P.O. BOX 1389, BOZEMAN, MT 59771-1389.

INTERLOCUTORY DECREE
MILK RIVER, BELOW WHITEWATER INCLUDING PORCUPINE CREEK
BASIN 400
ABSTRACT OF WATER RIGHT CLAIM

IMPORTANT NOTICE

YOUR WATER RIGHT AS SHOWN ON THIS ABSTRACT MAY HAVE CHANGES FROM YOUR WATER RIGHT AS CLAIMED OR AMENDED. AN ASTERISK (*) HAS BEEN PLACED NEXT TO EACH ITEM CHANGED BY THE MONTANA WATER COURT OR BY THE DEPARTMENT OF NATURAL RESOURCES AND CONSERVATION (DNRC) DURING THE PREPARATION OF THIS INTERLOCUTORY DECREE. THESE CHANGES ARE AUTHORIZED BY THE MONTANA SUPREME COURT WATER RIGHT CLAIMS EXAMINATION RULES OR BY ORDER OF THE WATER COURT.

OBJECTIONS MAY BE FILED ACCORDING TO THE PROCEDURES OUTLINED IN THE DOCUMENT ENTITLED "NOTICE OF ENTRY OF INTERLOCUTORY DECREE AND NOTICE OF AVAILABILITY."

Water Right Number: 400 30143349 STATEMENT OF CLAIM

Version: 1 -- ORIGINAL RIGHT

Status: ACTIVE

Owners: USA (DEPT OF INTERIOR BUREAU OF LAND MGMT)
5001 SOUTHGATE DR
BILLINGS, MT 59101-4669

Priority Date: JULY 11, 1935

Type of Historical Right: USE

Purpose (Use): STOCK

***Flow Rate:** A SPECIFIC FLOW RATE HAS NOT BEEN DECREED BECAUSE THIS USE CONSISTS OF STOCK DRINKING DIRECTLY FROM THE SOURCE, OR FROM A DITCH SYSTEM. THE FLOW RATE IS LIMITED TO THE MINIMUM AMOUNT HISTORICALLY NECESSARY TO SUSTAIN THIS PURPOSE.

***Volume:** THIS RIGHT INCLUDES THE AMOUNT OF WATER CONSUMPTIVELY USED FOR STOCKWATERING PURPOSES AT THE RATE OF 30 GALLONS PER DAY PER ANIMAL UNIT. ANIMAL UNITS SHALL BE BASED ON REASONABLE CARRYING CAPACITY AND HISTORICAL USE OF THE AREA SERVICED BY THIS WATER SOURCE.

Source Name: UNNAMED TRIBUTARY OF LIME CREEK

Source Type: SURFACE WATER

Point of Diversion and Means of Diversion:

<u>ID</u>	<u>Govt Lot</u>	<u>Qtr Sec</u>	<u>Sec</u>	<u>Twp</u>	<u>Rge</u>	<u>County</u>
1		SESW	15	32N	37E	VALLEY

Period of Diversion: JANUARY 1 TO DECEMBER 31

Diversion Means: LIVESTOCK DIRECT FROM SOURCE

Period of Use: JANUARY 1 TO DECEMBER 31

Place of Use:

<u>ID</u>	<u>Acres</u>	<u>Govt Lot</u>	<u>Qtr Sec</u>	<u>Sec</u>	<u>Twp</u>	<u>Rge</u>	<u>County</u>
1			SESW	15	32N	37E	VALLEY

Remarks:

BLM FILED ELECTRONIC CLAIMS. THIS CLAIM REFERENCES BLM CLAIM ID BLM3991 AND GRAZING ALLOTMENT MT04079.

THE FOLLOWING ISSUES WERE IDENTIFIED BY THE DNRC DURING ITS EXAMINATION OF THIS WATER RIGHT CLAIM.

THIS CLAIM NUMBER WAS NOT INCLUDED IN THE BASIN 40O DECREE ISSUED 05/24/1995.

A BETTER UNDERSTANDING OF YOUR CLAIMED WATER RIGHT CAN BE OBTAINED BY COMPARING YOUR RIGHT WITH OTHER CLAIMS IN THE BASIN. FOR EXAMPLE, COMPARE PRIORITY DATES, FLOW RATES, VOLUMES, OR ACRES IRRIGATED. ALSO, YOUR WATER RIGHT MAY BE SUBJECT TO WATER RIGHTS IN ADJOINING SUBBASINS OR BASINS AS WELL AS BEING SUBJECT TO OTHER RIGHTS ON YOUR SOURCE OF SUPPLY. FINALLY, YOUR WATER RIGHT MAY BE SUBJECT TO INDIAN RESERVED AND FEDERAL RESERVED WATER RIGHTS.

COMPLETE DETAILS REGARDING THE DNRC PREPARATION OF THIS INTERLOCUTORY DECREE AND RELATED MATERIALS CAN BE REVIEWED AT THE OFFICE LOCATIONS IDENTIFIED IN THE DOCUMENT ENTITLED "NOTICE OF ENTRY OF INTERLOCUTORY DECREE AND NOTICE OF AVAILABILITY."

SEE GENERAL FINDINGS OF FACT AND CONCLUSIONS OF LAW FOR FURTHER EXPLANATION OF YOUR CLAIMED WATER RIGHT. THESE FINDINGS CAN BE FOUND AS INDICATED IN THE DOCUMENT ENTITLED "NOTICE OF ENTRY OF INTERLOCUTORY DECREE AND NOTICE OF AVAILABILITY." IF YOU NEED OBJECTION FORMS, OR HAVE QUESTIONS ABOUT WATER COURT PROCEDURES OR CHANGES TO YOUR RIGHT, YOU CAN CONTACT THE WATER COURT BY CALLING 1-800-624-3270 (WITHIN MONTANA ONLY) OR 1-406-586-4364, OR BY WRITING TO P.O. BOX 1389, BOZEMAN, MT 59771-1389.

INTERLOCUTORY DECREE
MILK RIVER, BELOW WHITEWATER INCLUDING PORCUPINE CREEK
BASIN 400
ABSTRACT OF WATER RIGHT CLAIM

IMPORTANT NOTICE

YOUR WATER RIGHT AS SHOWN ON THIS ABSTRACT MAY HAVE CHANGES FROM YOUR WATER RIGHT AS CLAIMED OR AMENDED. AN ASTERISK (*) HAS BEEN PLACED NEXT TO EACH ITEM CHANGED BY THE MONTANA WATER COURT OR BY THE DEPARTMENT OF NATURAL RESOURCES AND CONSERVATION (DNRC) DURING THE PREPARATION OF THIS INTERLOCUTORY DECREE. THESE CHANGES ARE AUTHORIZED BY THE MONTANA SUPREME COURT WATER RIGHT CLAIMS EXAMINATION RULES OR BY ORDER OF THE WATER COURT.

OBJECTIONS MAY BE FILED ACCORDING TO THE PROCEDURES OUTLINED IN THE DOCUMENT ENTITLED "NOTICE OF ENTRY OF INTERLOCUTORY DECREE AND NOTICE OF AVAILABILITY."

Water Right Number: 400 30143350 STATEMENT OF CLAIM

Version: 1 -- ORIGINAL RIGHT

Status: ACTIVE

Owners: USA (DEPT OF INTERIOR BUREAU OF LAND MGMT)
5001 SOUTHGATE DR
BILLINGS, MT 59101-4669

Priority Date: JULY 11, 1935

Type of Historical Right: USE

Purpose (Use): STOCK

***Flow Rate:** A SPECIFIC FLOW RATE HAS NOT BEEN DECREED BECAUSE THIS USE CONSISTS OF STOCK DRINKING DIRECTLY FROM THE SOURCE, OR FROM A DITCH SYSTEM. THE FLOW RATE IS LIMITED TO THE MINIMUM AMOUNT HISTORICALLY NECESSARY TO SUSTAIN THIS PURPOSE.

***Volume:** THIS RIGHT INCLUDES THE AMOUNT OF WATER CONSUMPTIVELY USED FOR STOCKWATERING PURPOSES AT THE RATE OF 30 GALLONS PER DAY PER ANIMAL UNIT. ANIMAL UNITS SHALL BE BASED ON REASONABLE CARRYING CAPACITY AND HISTORICAL USE OF THE AREA SERVICED BY THIS WATER SOURCE.

Source Name: UNNAMED TRIBUTARY OF LITTLE BEAVER CREEK

Source Type: SURFACE WATER

***Point of Diversion and Means of Diversion:**

<u>ID</u>	<u>Govt Lot</u>	<u>Qtr</u>	<u>Sec</u>	<u>Twp</u>	<u>Rge</u>	<u>County</u>
1		SENE	1	27N	36E	VALLEY

Period of Diversion: JANUARY 1 TO DECEMBER 31

Diversion Means: LIVESTOCK DIRECT FROM SOURCE

2	3		1	27N	36.5E	VALLEY
---	---	--	---	-----	-------	--------

Period of Diversion: JANUARY 1 TO DECEMBER 31

Diversion Means: LIVESTOCK DIRECT FROM SOURCE

INTERLOCUTORY DECREE
MILK RIVER, BELOW WHITEWATER INCLUDING PORCUPINE CREEK
BASIN 400
ABSTRACT OF WATER RIGHT CLAIM

IMPORTANT NOTICE

YOUR WATER RIGHT AS SHOWN ON THIS ABSTRACT MAY HAVE CHANGES FROM YOUR WATER RIGHT AS CLAIMED OR AMENDED. AN ASTERISK (*) HAS BEEN PLACED NEXT TO EACH ITEM CHANGED BY THE MONTANA WATER COURT OR BY THE DEPARTMENT OF NATURAL RESOURCES AND CONSERVATION (DNRC) DURING THE PREPARATION OF THIS INTERLOCUTORY DECREE. THESE CHANGES ARE AUTHORIZED BY THE MONTANA SUPREME COURT WATER RIGHT CLAIMS EXAMINATION RULES OR BY ORDER OF THE WATER COURT.

OBJECTIONS MAY BE FILED ACCORDING TO THE PROCEDURES OUTLINED IN THE DOCUMENT ENTITLED "NOTICE OF ENTRY OF INTERLOCUTORY DECREE AND NOTICE OF AVAILABILITY."

Water Right Number: 400 30143351 STATEMENT OF CLAIM

Version: 1 -- ORIGINAL RIGHT

Status: ACTIVE

Owners: USA (DEPT OF INTERIOR BUREAU OF LAND MGMT)
5001 SOUTHGATE DR
BILLINGS, MT 59101-4669

Priority Date: JULY 11, 1935

Type of Historical Right: USE

Purpose (Use): STOCK

***Flow Rate:** A SPECIFIC FLOW RATE HAS NOT BEEN DECREED BECAUSE THIS USE CONSISTS OF STOCK DRINKING DIRECTLY FROM THE SOURCE, OR FROM A DITCH SYSTEM. THE FLOW RATE IS LIMITED TO THE MINIMUM AMOUNT HISTORICALLY NECESSARY TO SUSTAIN THIS PURPOSE.

***Volume:** THIS RIGHT INCLUDES THE AMOUNT OF WATER CONSUMPTIVELY USED FOR STOCKWATERING PURPOSES AT THE RATE OF 30 GALLONS PER DAY PER ANIMAL UNIT. ANIMAL UNITS SHALL BE BASED ON REASONABLE CARRYING CAPACITY AND HISTORICAL USE OF THE AREA SERVICED BY THIS WATER SOURCE.

Source Name: UNNAMED TRIBUTARY OF LITTLE BEAVER CREEK

Source Type: SURFACE WATER

Point of Diversion and Means of Diversion:

<u>ID</u>	<u>Govt Lot</u>	<u>Qtr</u>	<u>Sec</u>	<u>Twp</u>	<u>Rge</u>	<u>County</u>
1		SESE	11	27N	36E	VALLEY

Period of Diversion: JANUARY 1 TO DECEMBER 31

Diversion Means: LIVESTOCK DIRECT FROM SOURCE

2		SWSE	11	27N	36E	VALLEY
---	--	------	----	-----	-----	--------

Period of Diversion: JANUARY 1 TO DECEMBER 31

Diversion Means: LIVESTOCK DIRECT FROM SOURCE

Period of Use: JANUARY 1 TO DECEMBER 31

Place of Use:

<u>ID</u>	<u>Acres</u>	<u>Govt Lot</u>	<u>Qtr Sec</u>	<u>Sec</u>	<u>Twp</u>	<u>Rge</u>	<u>County</u>
1			SESE	11	27N	36E	VALLEY
2			SWSE	11	27N	36E	VALLEY

Remarks:

BLM FILED ELECTRONIC CLAIMS. THIS CLAIM REFERENCES BLM CLAIM ID BLM3993 AND GRAZING ALLOTMENT MT04552.

THE FOLLOWING ISSUES WERE IDENTIFIED BY THE DNRC DURING ITS EXAMINATION OF THIS WATER RIGHT CLAIM.

THIS CLAIM NUMBER WAS NOT INCLUDED IN THE BASIN 40O DECREE ISSUED 05/24/1995.

A BETTER UNDERSTANDING OF YOUR CLAIMED WATER RIGHT CAN BE OBTAINED BY COMPARING YOUR RIGHT WITH OTHER CLAIMS IN THE BASIN. FOR EXAMPLE, COMPARE PRIORITY DATES, FLOW RATES, VOLUMES, OR ACRES IRRIGATED. ALSO, YOUR WATER RIGHT MAY BE SUBJECT TO WATER RIGHTS IN ADJOINING SUBBASINS OR BASINS AS WELL AS BEING SUBJECT TO OTHER RIGHTS ON YOUR SOURCE OF SUPPLY. FINALLY, YOUR WATER RIGHT MAY BE SUBJECT TO INDIAN RESERVED AND FEDERAL RESERVED WATER RIGHTS.

COMPLETE DETAILS REGARDING THE DNRC PREPARATION OF THIS INTERLOCUTORY DECREE AND RELATED MATERIALS CAN BE REVIEWED AT THE OFFICE LOCATIONS IDENTIFIED IN THE DOCUMENT ENTITLED "NOTICE OF ENTRY OF INTERLOCUTORY DECREE AND NOTICE OF AVAILABILITY."

SEE GENERAL FINDINGS OF FACT AND CONCLUSIONS OF LAW FOR FURTHER EXPLANATION OF YOUR CLAIMED WATER RIGHT. THESE FINDINGS CAN BE FOUND AS INDICATED IN THE DOCUMENT ENTITLED "NOTICE OF ENTRY OF INTERLOCUTORY DECREE AND NOTICE OF AVAILABILITY." IF YOU NEED OBJECTION FORMS, OR HAVE QUESTIONS ABOUT WATER COURT PROCEDURES OR CHANGES TO YOUR RIGHT, YOU CAN CONTACT THE WATER COURT BY CALLING 1-800-624-3270 (WITHIN MONTANA ONLY) OR 1-406-586-4364, OR BY WRITING TO P.O. BOX 1389, BOZEMAN, MT 59771-1389.

INTERLOCUTORY DECREE
MILK RIVER, BELOW WHITEWATER INCLUDING PORCUPINE CREEK
BASIN 400
ABSTRACT OF WATER RIGHT CLAIM

IMPORTANT NOTICE

YOUR WATER RIGHT AS SHOWN ON THIS ABSTRACT MAY HAVE CHANGES FROM YOUR WATER RIGHT AS CLAIMED OR AMENDED. AN ASTERISK (*) HAS BEEN PLACED NEXT TO EACH ITEM CHANGED BY THE MONTANA WATER COURT OR BY THE DEPARTMENT OF NATURAL RESOURCES AND CONSERVATION (DNRC) DURING THE PREPARATION OF THIS INTERLOCUTORY DECREE. THESE CHANGES ARE AUTHORIZED BY THE MONTANA SUPREME COURT WATER RIGHT CLAIMS EXAMINATION RULES OR BY ORDER OF THE WATER COURT.

OBJECTIONS MAY BE FILED ACCORDING TO THE PROCEDURES OUTLINED IN THE DOCUMENT ENTITLED "NOTICE OF ENTRY OF INTERLOCUTORY DECREE AND NOTICE OF AVAILABILITY."

Water Right Number: 400 30143352 STATEMENT OF CLAIM

Version: 1 -- ORIGINAL RIGHT

Status: ACTIVE

Owners: USA (DEPT OF INTERIOR BUREAU OF LAND MGMT)
5001 SOUTHGATE DR
BILLINGS, MT 59101-4669

Priority Date: JULY 11, 1935

Type of Historical Right: USE

Purpose (Use): STOCK

***Flow Rate:** A SPECIFIC FLOW RATE HAS NOT BEEN DECREED BECAUSE THIS USE CONSISTS OF STOCK DRINKING DIRECTLY FROM THE SOURCE, OR FROM A DITCH SYSTEM. THE FLOW RATE IS LIMITED TO THE MINIMUM AMOUNT HISTORICALLY NECESSARY TO SUSTAIN THIS PURPOSE.

***Volume:** THIS RIGHT INCLUDES THE AMOUNT OF WATER CONSUMPTIVELY USED FOR STOCKWATERING PURPOSES AT THE RATE OF 30 GALLONS PER DAY PER ANIMAL UNIT. ANIMAL UNITS SHALL BE BASED ON REASONABLE CARRYING CAPACITY AND HISTORICAL USE OF THE AREA SERVICED BY THIS WATER SOURCE.

Source Name: UNNAMED TRIBUTARY OF LITTLE BEAVER CREEK

Source Type: SURFACE WATER

Point of Diversion and Means of Diversion:

<u>ID</u>	<u>Govt Lot</u>	<u>Qtr Sec</u>	<u>Sec</u>	<u>Twp</u>	<u>Rge</u>	<u>County</u>
1		NESW	22	27N	37E	VALLEY

Period of Diversion: JANUARY 1 TO DECEMBER 31

Diversion Means: LIVESTOCK DIRECT FROM SOURCE

2		NWNE	22	27N	37E	VALLEY
---	--	------	----	-----	-----	--------

Period of Diversion: JANUARY 1 TO DECEMBER 31

Diversion Means: LIVESTOCK DIRECT FROM SOURCE

3	NWSE	22	27N	37E	VALLEY	
Period of Diversion:		JANUARY 1 TO DECEMBER 31				
Diversion Means:		LIVESTOCK DIRECT FROM SOURCE				
4	SESW	22	27N	37E	VALLEY	
Period of Diversion:		JANUARY 1 TO DECEMBER 31				
Diversion Means:		LIVESTOCK DIRECT FROM SOURCE				
5	SWNE	22	27N	37E	VALLEY	
Period of Diversion:		JANUARY 1 TO DECEMBER 31				
Diversion Means:		LIVESTOCK DIRECT FROM SOURCE				
6	NENW	27	27N	37E	VALLEY	
Period of Diversion:		JANUARY 1 TO DECEMBER 31				
Diversion Means:		LIVESTOCK DIRECT FROM SOURCE				
7	SENW	27	27N	37E	VALLEY	
Period of Diversion:		JANUARY 1 TO DECEMBER 31				
Diversion Means:		LIVESTOCK DIRECT FROM SOURCE				

Period of Use: JANUARY 1 TO DECEMBER 31

Place of Use:

<u>ID</u>	<u>Acres</u>	<u>Govt Lot</u>	<u>Qtr Sec</u>	<u>Sec</u>	<u>Twp</u>	<u>Rge</u>	<u>County</u>
1			NESW	22	27N	37E	VALLEY
2			NWNE	22	27N	37E	VALLEY
3			NWSE	22	27N	37E	VALLEY
4			SESW	22	27N	37E	VALLEY
5			SWNE	22	27N	37E	VALLEY
6			NENW	27	27N	37E	VALLEY
7			SENW	27	27N	37E	VALLEY

Remarks:

BLM FILED ELECTRONIC CLAIMS. THIS CLAIM REFERENCES BLM CLAIM ID BLM3994 AND GRAZING ALLOTMENT MT04574.

THE FOLLOWING ISSUES WERE IDENTIFIED BY THE DNRC DURING ITS EXAMINATION OF THIS WATER RIGHT CLAIM.
 THIS CLAIM NUMBER WAS NOT INCLUDED IN THE BASIN 40O DECREE ISSUED 05/24/1995.

A BETTER UNDERSTANDING OF YOUR CLAIMED WATER RIGHT CAN BE OBTAINED BY COMPARING YOUR RIGHT WITH OTHER CLAIMS IN THE BASIN. FOR EXAMPLE, COMPARE PRIORITY DATES, FLOW RATES, VOLUMES, OR ACRES IRRIGATED. ALSO, YOUR WATER RIGHT MAY BE SUBJECT TO WATER RIGHTS IN ADJOINING SUBBASINS OR BASINS AS WELL AS BEING SUBJECT TO OTHER RIGHTS ON YOUR SOURCE OF SUPPLY. FINALLY, YOUR WATER RIGHT MAY BE SUBJECT TO INDIAN RESERVED AND FEDERAL RESERVED WATER RIGHTS.

COMPLETE DETAILS REGARDING THE DNRC PREPARATION OF THIS INTERLOCUTORY DECREE AND RELATED MATERIALS CAN BE REVIEWED AT THE OFFICE LOCATIONS IDENTIFIED IN THE DOCUMENT ENTITLED "NOTICE OF ENTRY OF INTERLOCUTORY DECREE AND NOTICE OF AVAILABILITY."

SEE GENERAL FINDINGS OF FACT AND CONCLUSIONS OF LAW FOR FURTHER EXPLANATION OF YOUR CLAIMED WATER RIGHT. THESE FINDINGS CAN BE FOUND AS INDICATED IN THE DOCUMENT ENTITLED "NOTICE OF ENTRY OF INTERLOCUTORY DECREE AND NOTICE OF AVAILABILITY." IF YOU NEED OBJECTION FORMS, OR HAVE QUESTIONS ABOUT WATER COURT PROCEDURES OR CHANGES TO YOUR RIGHT, YOU CAN CONTACT THE WATER COURT BY CALLING 1-800-624-3270 (WITHIN MONTANA ONLY) OR 1-406-586-4364, OR BY WRITING TO P.O. BOX 1389, BOZEMAN, MT 59771-1389.

INTERLOCUTORY DECREE
MILK RIVER, BELOW WHITEWATER INCLUDING PORCUPINE CREEK
BASIN 400
ABSTRACT OF WATER RIGHT CLAIM

IMPORTANT NOTICE

YOUR WATER RIGHT AS SHOWN ON THIS ABSTRACT MAY HAVE CHANGES FROM YOUR WATER RIGHT AS CLAIMED OR AMENDED. AN ASTERISK (*) HAS BEEN PLACED NEXT TO EACH ITEM CHANGED BY THE MONTANA WATER COURT OR BY THE DEPARTMENT OF NATURAL RESOURCES AND CONSERVATION (DNRC) DURING THE PREPARATION OF THIS INTERLOCUTORY DECREE. THESE CHANGES ARE AUTHORIZED BY THE MONTANA SUPREME COURT WATER RIGHT CLAIMS EXAMINATION RULES OR BY ORDER OF THE WATER COURT.

OBJECTIONS MAY BE FILED ACCORDING TO THE PROCEDURES OUTLINED IN THE DOCUMENT ENTITLED "NOTICE OF ENTRY OF INTERLOCUTORY DECREE AND NOTICE OF AVAILABILITY."

Water Right Number: 400 30143353 STATEMENT OF CLAIM

Version: 1 -- ORIGINAL RIGHT

Status: ACTIVE

Owners: USA (DEPT OF INTERIOR BUREAU OF LAND MGMT)
5001 SOUTHGATE DR
BILLINGS, MT 59101-4669

Priority Date: JULY 11, 1935

Type of Historical Right: USE

Purpose (Use): STOCK

***Flow Rate:** A SPECIFIC FLOW RATE HAS NOT BEEN DECREED BECAUSE THIS USE CONSISTS OF STOCK DRINKING DIRECTLY FROM THE SOURCE, OR FROM A DITCH SYSTEM. THE FLOW RATE IS LIMITED TO THE MINIMUM AMOUNT HISTORICALLY NECESSARY TO SUSTAIN THIS PURPOSE.

***Volume:** THIS RIGHT INCLUDES THE AMOUNT OF WATER CONSUMPTIVELY USED FOR STOCKWATERING PURPOSES AT THE RATE OF 30 GALLONS PER DAY PER ANIMAL UNIT. ANIMAL UNITS SHALL BE BASED ON REASONABLE CARRYING CAPACITY AND HISTORICAL USE OF THE AREA SERVICED BY THIS WATER SOURCE.

Source Name: UNNAMED TRIBUTARY OF LITTLE BRAZIL CREEK

Source Type: SURFACE WATER

Point of Diversion and Means of Diversion:

<u>ID</u>	<u>Govt Lot</u>	<u>Qtr Sec</u>	<u>Sec</u>	<u>Twp</u>	<u>Rge</u>	<u>County</u>
1		SWSW	26	28N	38E	VALLEY

Period of Diversion: JANUARY 1 TO DECEMBER 31

Diversion Means: LIVESTOCK DIRECT FROM SOURCE

2		SESE	27	28N	38E	VALLEY
---	--	------	----	-----	-----	--------

Period of Diversion: JANUARY 1 TO DECEMBER 31

Diversion Means: LIVESTOCK DIRECT FROM SOURCE

3	NESE	35	28N	38E	VALLEY	
Period of Diversion:		JANUARY 1 TO DECEMBER 31				
Diversion Means:		LIVESTOCK DIRECT FROM SOURCE				
4	NESW	35	28N	38E	VALLEY	
Period of Diversion:		JANUARY 1 TO DECEMBER 31				
Diversion Means:		LIVESTOCK DIRECT FROM SOURCE				
5	NWSE	35	28N	38E	VALLEY	
Period of Diversion:		JANUARY 1 TO DECEMBER 31				
Diversion Means:		LIVESTOCK DIRECT FROM SOURCE				
6	SENE	35	28N	38E	VALLEY	
Period of Diversion:		JANUARY 1 TO DECEMBER 31				
Diversion Means:		LIVESTOCK DIRECT FROM SOURCE				
7	SWNE	35	28N	38E	VALLEY	
Period of Diversion:		JANUARY 1 TO DECEMBER 31				
Diversion Means:		LIVESTOCK DIRECT FROM SOURCE				

Period of Use: JANUARY 1 TO DECEMBER 31

Place of Use:

<u>ID</u>	<u>Acres</u>	<u>Govt Lot</u>	<u>Qtr Sec</u>	<u>Sec</u>	<u>Twp</u>	<u>Rge</u>	<u>County</u>
1			SWSW	26	28N	38E	VALLEY
2			SESE	27	28N	38E	VALLEY
3			NESE	35	28N	38E	VALLEY
4			NESW	35	28N	38E	VALLEY
5			NWSE	35	28N	38E	VALLEY
6			SENE	35	28N	38E	VALLEY
7			SWNE	35	28N	38E	VALLEY

Remarks:

BLM FILED ELECTRONIC CLAIMS. THIS CLAIM REFERENCES BLM CLAIM ID BLM3995 AND GRAZING ALLOTMENT MT04563.

THE FOLLOWING ISSUES WERE IDENTIFIED BY THE DNRC DURING ITS EXAMINATION OF THIS WATER RIGHT CLAIM.
 THIS CLAIM NUMBER WAS NOT INCLUDED IN THE BASIN 40O DECREE ISSUED 05/24/1995.

A BETTER UNDERSTANDING OF YOUR CLAIMED WATER RIGHT CAN BE OBTAINED BY COMPARING YOUR RIGHT WITH OTHER CLAIMS IN THE BASIN. FOR EXAMPLE, COMPARE PRIORITY DATES, FLOW RATES, VOLUMES, OR ACRES IRRIGATED. ALSO, YOUR WATER RIGHT MAY BE SUBJECT TO WATER RIGHTS IN ADJOINING SUBBASINS OR BASINS AS WELL AS BEING SUBJECT TO OTHER RIGHTS ON YOUR SOURCE OF SUPPLY. FINALLY, YOUR WATER RIGHT MAY BE SUBJECT TO INDIAN RESERVED AND FEDERAL RESERVED WATER RIGHTS.

COMPLETE DETAILS REGARDING THE DNRC PREPARATION OF THIS INTERLOCUTORY DECREE AND RELATED MATERIALS CAN BE REVIEWED AT THE OFFICE LOCATIONS IDENTIFIED IN THE DOCUMENT ENTITLED "NOTICE OF ENTRY OF INTERLOCUTORY DECREE AND NOTICE OF AVAILABILITY."

SEE GENERAL FINDINGS OF FACT AND CONCLUSIONS OF LAW FOR FURTHER EXPLANATION OF YOUR CLAIMED WATER RIGHT. THESE FINDINGS CAN BE FOUND AS INDICATED IN THE DOCUMENT ENTITLED "NOTICE OF ENTRY OF INTERLOCUTORY DECREE AND NOTICE OF AVAILABILITY." IF YOU NEED OBJECTION FORMS, OR HAVE QUESTIONS ABOUT WATER COURT PROCEDURES OR CHANGES TO YOUR RIGHT, YOU CAN CONTACT THE WATER COURT BY CALLING 1-800-624-3270 (WITHIN MONTANA ONLY) OR 1-406-586-4364, OR BY WRITING TO P.O. BOX 1389, BOZEMAN, MT 59771-1389.

INTERLOCUTORY DECREE
MILK RIVER, BELOW WHITEWATER INCLUDING PORCUPINE CREEK
BASIN 400
ABSTRACT OF WATER RIGHT CLAIM

IMPORTANT NOTICE

YOUR WATER RIGHT AS SHOWN ON THIS ABSTRACT MAY HAVE CHANGES FROM YOUR WATER RIGHT AS CLAIMED OR AMENDED. AN ASTERISK (*) HAS BEEN PLACED NEXT TO EACH ITEM CHANGED BY THE MONTANA WATER COURT OR BY THE DEPARTMENT OF NATURAL RESOURCES AND CONSERVATION (DNRC) DURING THE PREPARATION OF THIS INTERLOCUTORY DECREE. THESE CHANGES ARE AUTHORIZED BY THE MONTANA SUPREME COURT WATER RIGHT CLAIMS EXAMINATION RULES OR BY ORDER OF THE WATER COURT.

OBJECTIONS MAY BE FILED ACCORDING TO THE PROCEDURES OUTLINED IN THE DOCUMENT ENTITLED "NOTICE OF ENTRY OF INTERLOCUTORY DECREE AND NOTICE OF AVAILABILITY."

Water Right Number: 400 30143354 STATEMENT OF CLAIM

Version: 1 -- ORIGINAL RIGHT

Status: ACTIVE

Owners: USA (DEPT OF INTERIOR BUREAU OF LAND MGMT)
5001 SOUTHGATE DR
BILLINGS, MT 59101-4669

Priority Date: JULY 11, 1935

Type of Historical Right: USE

Purpose (Use): STOCK

***Flow Rate:** A SPECIFIC FLOW RATE HAS NOT BEEN DECREED BECAUSE THIS USE CONSISTS OF STOCK DRINKING DIRECTLY FROM THE SOURCE, OR FROM A DITCH SYSTEM. THE FLOW RATE IS LIMITED TO THE MINIMUM AMOUNT HISTORICALLY NECESSARY TO SUSTAIN THIS PURPOSE.

***Volume:** THIS RIGHT INCLUDES THE AMOUNT OF WATER CONSUMPTIVELY USED FOR STOCKWATERING PURPOSES AT THE RATE OF 30 GALLONS PER DAY PER ANIMAL UNIT. ANIMAL UNITS SHALL BE BASED ON REASONABLE CARRYING CAPACITY AND HISTORICAL USE OF THE AREA SERVICED BY THIS WATER SOURCE.

Source Name: UNNAMED TRIBUTARY OF LONE TREE CREEK

Source Type: SURFACE WATER

Point of Diversion and Means of Diversion:

<u>ID</u>	<u>Govt Lot</u>	<u>Qtr</u>	<u>Sec</u>	<u>Twp</u>	<u>Rge</u>	<u>County</u>
1		NESE	9	26N	36E	VALLEY

Period of Diversion: JANUARY 1 TO DECEMBER 31

Diversion Means: LIVESTOCK DIRECT FROM SOURCE

2		NWSW	10	26N	36E	VALLEY
---	--	------	----	-----	-----	--------

Period of Diversion: JANUARY 1 TO DECEMBER 31

Diversion Means: LIVESTOCK DIRECT FROM SOURCE

3	SESW	10	26N	36E	VALLEY
Period of Diversion:	JANUARY 1 TO DECEMBER 31				
Diversion Means:	LIVESTOCK DIRECT FROM SOURCE				
4	SWSW	10	26N	36E	VALLEY
Period of Diversion:	JANUARY 1 TO DECEMBER 31				
Diversion Means:	LIVESTOCK DIRECT FROM SOURCE				
5	NESW	14	26N	36E	VALLEY
Period of Diversion:	JANUARY 1 TO DECEMBER 31				
Diversion Means:	LIVESTOCK DIRECT FROM SOURCE				
6	NWSW	14	26N	36E	VALLEY
Period of Diversion:	JANUARY 1 TO DECEMBER 31				
Diversion Means:	LIVESTOCK DIRECT FROM SOURCE				
7	SESW	14	26N	36E	VALLEY
Period of Diversion:	JANUARY 1 TO DECEMBER 31				
Diversion Means:	LIVESTOCK DIRECT FROM SOURCE				
8	SWNW	14	26N	36E	VALLEY
Period of Diversion:	JANUARY 1 TO DECEMBER 31				
Diversion Means:	LIVESTOCK DIRECT FROM SOURCE				
9	SWSE	14	26N	36E	VALLEY
Period of Diversion:	JANUARY 1 TO DECEMBER 31				
Diversion Means:	LIVESTOCK DIRECT FROM SOURCE				
10	NENW	15	26N	36E	VALLEY
Period of Diversion:	JANUARY 1 TO DECEMBER 31				
Diversion Means:	LIVESTOCK DIRECT FROM SOURCE				
11	NWNE	15	26N	36E	VALLEY
Period of Diversion:	JANUARY 1 TO DECEMBER 31				
Diversion Means:	LIVESTOCK DIRECT FROM SOURCE				
12	SENE	15	26N	36E	VALLEY
Period of Diversion:	JANUARY 1 TO DECEMBER 31				
Diversion Means:	LIVESTOCK DIRECT FROM SOURCE				
13	SWNE	15	26N	36E	VALLEY
Period of Diversion:	JANUARY 1 TO DECEMBER 31				
Diversion Means:	LIVESTOCK DIRECT FROM SOURCE				
14	NWNE	23	26N	36E	VALLEY
Period of Diversion:	JANUARY 1 TO DECEMBER 31				
Diversion Means:	LIVESTOCK DIRECT FROM SOURCE				
15	NESW	26	26N	36E	VALLEY
Period of Diversion:	JANUARY 1 TO DECEMBER 31				

	Diversion Means:	LIVESTOCK DIRECT FROM SOURCE				
16		NWNW	26	26N	36E	VALLEY
	Period of Diversion:	JANUARY 1 TO DECEMBER 31				
	Diversion Means:	LIVESTOCK DIRECT FROM SOURCE				
17		NWSW	26	26N	36E	VALLEY
	Period of Diversion:	JANUARY 1 TO DECEMBER 31				
	Diversion Means:	LIVESTOCK DIRECT FROM SOURCE				
18		SENW	26	26N	36E	VALLEY
	Period of Diversion:	JANUARY 1 TO DECEMBER 31				
	Diversion Means:	LIVESTOCK DIRECT FROM SOURCE				
19		SESW	26	26N	36E	VALLEY
	Period of Diversion:	JANUARY 1 TO DECEMBER 31				
	Diversion Means:	LIVESTOCK DIRECT FROM SOURCE				
20		SWNW	26	26N	36E	VALLEY
	Period of Diversion:	JANUARY 1 TO DECEMBER 31				
	Diversion Means:	LIVESTOCK DIRECT FROM SOURCE				
21		NESE	27	26N	36E	VALLEY
	Period of Diversion:	JANUARY 1 TO DECEMBER 31				
	Diversion Means:	LIVESTOCK DIRECT FROM SOURCE				
22		NWSE	27	26N	36E	VALLEY
	Period of Diversion:	JANUARY 1 TO DECEMBER 31				
	Diversion Means:	LIVESTOCK DIRECT FROM SOURCE				
23		SWSE	27	26N	36E	VALLEY
	Period of Diversion:	JANUARY 1 TO DECEMBER 31				
	Diversion Means:	LIVESTOCK DIRECT FROM SOURCE				
24		NWNE	34	26N	36E	VALLEY
	Period of Diversion:	JANUARY 1 TO DECEMBER 31				
	Diversion Means:	LIVESTOCK DIRECT FROM SOURCE				
25		SENW	34	26N	36E	VALLEY
	Period of Diversion:	JANUARY 1 TO DECEMBER 31				
	Diversion Means:	LIVESTOCK DIRECT FROM SOURCE				
26		SWNE	34	26N	36E	VALLEY
	Period of Diversion:	JANUARY 1 TO DECEMBER 31				
	Diversion Means:	LIVESTOCK DIRECT FROM SOURCE				
27		NENW	35	26N	36E	VALLEY
	Period of Diversion:	JANUARY 1 TO DECEMBER 31				
	Diversion Means:	LIVESTOCK DIRECT FROM SOURCE				
28		NESW	35	26N	36E	VALLEY

	Period of Diversion:	JANUARY 1 TO DECEMBER 31				
	Diversion Means:	LIVESTOCK DIRECT FROM SOURCE				
29		NWNE	35	26N	36E	VALLEY
	Period of Diversion:	JANUARY 1 TO DECEMBER 31				
	Diversion Means:	LIVESTOCK DIRECT FROM SOURCE				
30		NWSE	35	26N	36E	VALLEY
	Period of Diversion:	JANUARY 1 TO DECEMBER 31				
	Diversion Means:	LIVESTOCK DIRECT FROM SOURCE				
31		SENE	35	26N	36E	VALLEY
	Period of Diversion:	JANUARY 1 TO DECEMBER 31				
	Diversion Means:	LIVESTOCK DIRECT FROM SOURCE				
32		SWNE	35	26N	36E	VALLEY
	Period of Diversion:	JANUARY 1 TO DECEMBER 31				
	Diversion Means:	LIVESTOCK DIRECT FROM SOURCE				
33		SWSE	19	26N	37E	VALLEY
	Period of Diversion:	JANUARY 1 TO DECEMBER 31				
	Diversion Means:	LIVESTOCK DIRECT FROM SOURCE				
34		SWNW	29	26N	37E	VALLEY
	Period of Diversion:	JANUARY 1 TO DECEMBER 31				
	Diversion Means:	LIVESTOCK DIRECT FROM SOURCE				
35		NENE	30	26N	37E	VALLEY
	Period of Diversion:	JANUARY 1 TO DECEMBER 31				
	Diversion Means:	LIVESTOCK DIRECT FROM SOURCE				
36		NWNE	30	26N	37E	VALLEY
	Period of Diversion:	JANUARY 1 TO DECEMBER 31				
	Diversion Means:	LIVESTOCK DIRECT FROM SOURCE				
37		NWSE	30	26N	37E	VALLEY
	Period of Diversion:	JANUARY 1 TO DECEMBER 31				
	Diversion Means:	LIVESTOCK DIRECT FROM SOURCE				
38		SENE	30	26N	37E	VALLEY
	Period of Diversion:	JANUARY 1 TO DECEMBER 31				
	Diversion Means:	LIVESTOCK DIRECT FROM SOURCE				
39		SWNE	30	26N	37E	VALLEY
	Period of Diversion:	JANUARY 1 TO DECEMBER 31				
	Diversion Means:	LIVESTOCK DIRECT FROM SOURCE				
	Period of Use:	JANUARY 1 TO DECEMBER 31				

Place of Use:

<u>ID</u>	<u>Acres</u>	<u>Govt Lot</u>	<u>Qtr Sec</u>	<u>Sec</u>	<u>Twp</u>	<u>Rge</u>	<u>County</u>
1			NESE	9	26N	36E	VALLEY
2			NWSW	10	26N	36E	VALLEY
3			SESW	10	26N	36E	VALLEY
4			SWSW	10	26N	36E	VALLEY
5			NESW	14	26N	36E	VALLEY
6			NWSW	14	26N	36E	VALLEY
7			SESW	14	26N	36E	VALLEY
8			SWNW	14	26N	36E	VALLEY
9			SWSE	14	26N	36E	VALLEY
10			NENW	15	26N	36E	VALLEY
11			NWNE	15	26N	36E	VALLEY
12			SENE	15	26N	36E	VALLEY
13			SWNE	15	26N	36E	VALLEY
14			NWNE	23	26N	36E	VALLEY
15			NESW	26	26N	36E	VALLEY
16			NWNW	26	26N	36E	VALLEY
17			NWSW	26	26N	36E	VALLEY
18			SESW	26	26N	36E	VALLEY
19			SESW	26	26N	36E	VALLEY
20			SWNW	26	26N	36E	VALLEY
21			NESE	27	26N	36E	VALLEY
22			NWSE	27	26N	36E	VALLEY
23			SWSE	27	26N	36E	VALLEY
24			NWNE	34	26N	36E	VALLEY
25			SESW	34	26N	36E	VALLEY
26			SWNE	34	26N	36E	VALLEY
27			NENW	35	26N	36E	VALLEY
28			NESW	35	26N	36E	VALLEY
29			NWNE	35	26N	36E	VALLEY
30			NWSE	35	26N	36E	VALLEY
31			SESW	35	26N	36E	VALLEY
32			SWNE	35	26N	36E	VALLEY
33			SWSE	19	26N	37E	VALLEY
34			SWNW	29	26N	37E	VALLEY
35			NENE	30	26N	37E	VALLEY
36			NWNE	30	26N	37E	VALLEY
37			NWSE	30	26N	37E	VALLEY
38			SENE	30	26N	37E	VALLEY
39			SWNE	30	26N	37E	VALLEY

Remarks:

BLM FILED ELECTRONIC CLAIMS. THIS CLAIM REFERENCES BLM CLAIM ID BLM3996 AND GRAZING ALLOTMENT MT04581.

THE FOLLOWING ISSUES WERE IDENTIFIED BY THE DNRC DURING ITS EXAMINATION OF THIS WATER RIGHT CLAIM.

THIS CLAIM NUMBER WAS NOT INCLUDED IN THE BASIN 400 DECREE ISSUED 05/24/1995.

A BETTER UNDERSTANDING OF YOUR CLAIMED WATER RIGHT CAN BE OBTAINED BY COMPARING YOUR RIGHT WITH OTHER CLAIMS IN THE BASIN. FOR EXAMPLE, COMPARE PRIORITY DATES, FLOW RATES, VOLUMES, OR ACRES IRRIGATED. ALSO, YOUR WATER RIGHT MAY BE SUBJECT TO WATER RIGHTS IN ADJOINING SUBBASINS OR BASINS AS WELL AS BEING SUBJECT TO OTHER RIGHTS ON YOUR SOURCE OF SUPPLY. FINALLY, YOUR WATER RIGHT MAY BE SUBJECT TO INDIAN RESERVED AND FEDERAL RESERVED WATER RIGHTS.

COMPLETE DETAILS REGARDING THE DNRC PREPARATION OF THIS INTERLOCUTORY DECREE AND RELATED MATERIALS CAN BE REVIEWED AT THE OFFICE LOCATIONS IDENTIFIED IN THE DOCUMENT ENTITLED "NOTICE OF ENTRY OF INTERLOCUTORY DECREE AND NOTICE OF AVAILABILITY."

SEE GENERAL FINDINGS OF FACT AND CONCLUSIONS OF LAW FOR FURTHER EXPLANATION OF YOUR CLAIMED WATER RIGHT. THESE FINDINGS CAN BE FOUND AS INDICATED IN THE DOCUMENT ENTITLED "NOTICE OF ENTRY OF INTERLOCUTORY DECREE AND NOTICE OF AVAILABILITY." IF YOU NEED OBJECTION FORMS, OR HAVE QUESTIONS ABOUT WATER COURT PROCEDURES OR CHANGES TO YOUR RIGHT, YOU CAN CONTACT THE WATER COURT BY CALLING 1-800-624-3270 (WITHIN MONTANA ONLY) OR 1-406-586-4364, OR BY WRITING TO P.O. BOX 1389, BOZEMAN, MT 59771-1389.

INTERLOCUTORY DECREE
MILK RIVER, BELOW WHITEWATER INCLUDING PORCUPINE CREEK
BASIN 400
ABSTRACT OF WATER RIGHT CLAIM

IMPORTANT NOTICE

YOUR WATER RIGHT AS SHOWN ON THIS ABSTRACT MAY HAVE CHANGES FROM YOUR WATER RIGHT AS CLAIMED OR AMENDED. AN ASTERISK (*) HAS BEEN PLACED NEXT TO EACH ITEM CHANGED BY THE MONTANA WATER COURT OR BY THE DEPARTMENT OF NATURAL RESOURCES AND CONSERVATION (DNRC) DURING THE PREPARATION OF THIS INTERLOCUTORY DECREE. THESE CHANGES ARE AUTHORIZED BY THE MONTANA SUPREME COURT WATER RIGHT CLAIMS EXAMINATION RULES OR BY ORDER OF THE WATER COURT.

OBJECTIONS MAY BE FILED ACCORDING TO THE PROCEDURES OUTLINED IN THE DOCUMENT ENTITLED "NOTICE OF ENTRY OF INTERLOCUTORY DECREE AND NOTICE OF AVAILABILITY."

Water Right Number: 400 30143355 STATEMENT OF CLAIM

Version: 1 -- ORIGINAL RIGHT

Status: ACTIVE

Owners: USA (DEPT OF INTERIOR BUREAU OF LAND MGMT)
5001 SOUTHGATE DR
BILLINGS, MT 59101-4669

Priority Date: JULY 11, 1935

Type of Historical Right: USE

Purpose (Use): STOCK

***Flow Rate:** A SPECIFIC FLOW RATE HAS NOT BEEN DECREED BECAUSE THIS USE CONSISTS OF STOCK DRINKING DIRECTLY FROM THE SOURCE, OR FROM A DITCH SYSTEM. THE FLOW RATE IS LIMITED TO THE MINIMUM AMOUNT HISTORICALLY NECESSARY TO SUSTAIN THIS PURPOSE.

***Volume:** THIS RIGHT INCLUDES THE AMOUNT OF WATER CONSUMPTIVELY USED FOR STOCKWATERING PURPOSES AT THE RATE OF 30 GALLONS PER DAY PER ANIMAL UNIT. ANIMAL UNITS SHALL BE BASED ON REASONABLE CARRYING CAPACITY AND HISTORICAL USE OF THE AREA SERVICED BY THIS WATER SOURCE.

Source Name: UNNAMED TRIBUTARY OF LONE TREE CREEK

Source Type: SURFACE WATER

Point of Diversion and Means of Diversion:

<u>ID</u>	<u>Govt Lot</u>	<u>Qtr Sec</u>	<u>Sec</u>	<u>Twp</u>	<u>Rge</u>	<u>County</u>
1		NENW	34	26N	37E	VALLEY

Period of Diversion: JANUARY 1 TO DECEMBER 31

Diversion Means: LIVESTOCK DIRECT FROM SOURCE

2		NWNW	34	26N	37E	VALLEY
---	--	------	----	-----	-----	--------

Period of Diversion: JANUARY 1 TO DECEMBER 31

Diversion Means: LIVESTOCK DIRECT FROM SOURCE

3 SENW 34 26N 37E VALLEY

Period of Diversion: JANUARY 1 TO DECEMBER 31

Diversion Means: LIVESTOCK DIRECT FROM SOURCE

4 SWNW 34 26N 37E VALLEY

Period of Diversion: JANUARY 1 TO DECEMBER 31

Diversion Means: LIVESTOCK DIRECT FROM SOURCE

Period of Use: JANUARY 1 TO DECEMBER 31

Place of Use:

<u>ID</u>	<u>Acres</u>	<u>Govt Lot</u>	<u>Qtr Sec</u>	<u>Sec</u>	<u>Twp</u>	<u>Rge</u>	<u>County</u>
1			NENW	34	26N	37E	VALLEY
2			NWNW	34	26N	37E	VALLEY
3			SEnw	34	26N	37E	VALLEY
4			SWNW	34	26N	37E	VALLEY

Remarks:

BLM FILED ELECTRONIC CLAIMS. THIS CLAIM REFERENCES BLM CLAIM ID BLM3997 AND GRAZING ALLOTMENT MT04590.

THE FOLLOWING ISSUES WERE IDENTIFIED BY THE DNRC DURING ITS EXAMINATION OF THIS WATER RIGHT CLAIM.

THIS CLAIM NUMBER WAS NOT INCLUDED IN THE BASIN 400 DECREE ISSUED 05/24/1995.

A BETTER UNDERSTANDING OF YOUR CLAIMED WATER RIGHT CAN BE OBTAINED BY COMPARING YOUR RIGHT WITH OTHER CLAIMS IN THE BASIN. FOR EXAMPLE, COMPARE PRIORITY DATES, FLOW RATES, VOLUMES, OR ACRES IRRIGATED. ALSO, YOUR WATER RIGHT MAY BE SUBJECT TO WATER RIGHTS IN ADJOINING SUBBASINS OR BASINS AS WELL AS BEING SUBJECT TO OTHER RIGHTS ON YOUR SOURCE OF SUPPLY. FINALLY, YOUR WATER RIGHT MAY BE SUBJECT TO INDIAN RESERVED AND FEDERAL RESERVED WATER RIGHTS.

COMPLETE DETAILS REGARDING THE DNRC PREPARATION OF THIS INTERLOCUTORY DECREE AND RELATED MATERIALS CAN BE REVIEWED AT THE OFFICE LOCATIONS IDENTIFIED IN THE DOCUMENT ENTITLED "NOTICE OF ENTRY OF INTERLOCUTORY DECREE AND NOTICE OF AVAILABILITY."

SEE GENERAL FINDINGS OF FACT AND CONCLUSIONS OF LAW FOR FURTHER EXPLANATION OF YOUR CLAIMED WATER RIGHT. THESE FINDINGS CAN BE FOUND AS INDICATED IN THE DOCUMENT ENTITLED "NOTICE OF ENTRY OF INTERLOCUTORY DECREE AND NOTICE OF AVAILABILITY." IF YOU NEED OBJECTION FORMS, OR HAVE QUESTIONS ABOUT WATER COURT PROCEDURES OR CHANGES TO YOUR RIGHT, YOU CAN CONTACT THE WATER COURT BY CALLING 1-800-624-3270 (WITHIN MONTANA ONLY) OR 1-406-586-4364, OR BY WRITING TO P.O. BOX 1389, BOZEMAN, MT 59771-1389.

INTERLOCUTORY DECREE
MILK RIVER, BELOW WHITEWATER INCLUDING PORCUPINE CREEK
BASIN 400
ABSTRACT OF WATER RIGHT CLAIM

IMPORTANT NOTICE

YOUR WATER RIGHT AS SHOWN ON THIS ABSTRACT MAY HAVE CHANGES FROM YOUR WATER RIGHT AS CLAIMED OR AMENDED. AN ASTERISK (*) HAS BEEN PLACED NEXT TO EACH ITEM CHANGED BY THE MONTANA WATER COURT OR BY THE DEPARTMENT OF NATURAL RESOURCES AND CONSERVATION (DNRC) DURING THE PREPARATION OF THIS INTERLOCUTORY DECREE. THESE CHANGES ARE AUTHORIZED BY THE MONTANA SUPREME COURT WATER RIGHT CLAIMS EXAMINATION RULES OR BY ORDER OF THE WATER COURT.

OBJECTIONS MAY BE FILED ACCORDING TO THE PROCEDURES OUTLINED IN THE DOCUMENT ENTITLED "NOTICE OF ENTRY OF INTERLOCUTORY DECREE AND NOTICE OF AVAILABILITY."

Water Right Number: 400 30143356 STATEMENT OF CLAIM

Version: 1 -- ORIGINAL RIGHT

Status: ACTIVE

Owners: USA (DEPT OF INTERIOR BUREAU OF LAND MGMT)
5001 SOUTHGATE DR
BILLINGS, MT 59101-4669

Priority Date: JULY 11, 1935

Type of Historical Right: USE

Purpose (Use): STOCK

***Flow Rate:** A SPECIFIC FLOW RATE HAS NOT BEEN DECREED BECAUSE THIS USE CONSISTS OF STOCK DRINKING DIRECTLY FROM THE SOURCE, OR FROM A DITCH SYSTEM. THE FLOW RATE IS LIMITED TO THE MINIMUM AMOUNT HISTORICALLY NECESSARY TO SUSTAIN THIS PURPOSE.

***Volume:** THIS RIGHT INCLUDES THE AMOUNT OF WATER CONSUMPTIVELY USED FOR STOCKWATERING PURPOSES AT THE RATE OF 30 GALLONS PER DAY PER ANIMAL UNIT. ANIMAL UNITS SHALL BE BASED ON REASONABLE CARRYING CAPACITY AND HISTORICAL USE OF THE AREA SERVICED BY THIS WATER SOURCE.

Source Name: UNNAMED TRIBUTARY OF LONE TREE CREEK

Source Type: SURFACE WATER

Point of Diversion and Means of Diversion:

<u>ID</u>	<u>Govt Lot</u>	<u>Qtr Sec</u>	<u>Sec</u>	<u>Twp</u>	<u>Rge</u>	<u>County</u>
1		NENE	12	26N	35E	VALLEY

Period of Diversion: JANUARY 1 TO DECEMBER 31

Diversion Means: LIVESTOCK DIRECT FROM SOURCE

2		NESE	12	26N	35E	VALLEY
---	--	------	----	-----	-----	--------

Period of Diversion: JANUARY 1 TO DECEMBER 31

Diversion Means: LIVESTOCK DIRECT FROM SOURCE

3	NWNE	12	26N	35E	VALLEY
Period of Diversion:	JANUARY 1 TO DECEMBER 31				
Diversion Means:	LIVESTOCK DIRECT FROM SOURCE				
4	SENE	12	26N	35E	VALLEY
Period of Diversion:	JANUARY 1 TO DECEMBER 31				
Diversion Means:	LIVESTOCK DIRECT FROM SOURCE				
5	SWNE	12	26N	35E	VALLEY
Period of Diversion:	JANUARY 1 TO DECEMBER 31				
Diversion Means:	LIVESTOCK DIRECT FROM SOURCE				
6	NESW	7	26N	36E	VALLEY
Period of Diversion:	JANUARY 1 TO DECEMBER 31				
Diversion Means:	LIVESTOCK DIRECT FROM SOURCE				
7	SESW	7	26N	36E	VALLEY
Period of Diversion:	JANUARY 1 TO DECEMBER 31				
Diversion Means:	LIVESTOCK DIRECT FROM SOURCE				
8	3	7	26N	36E	VALLEY
Period of Diversion:	JANUARY 1 TO DECEMBER 31				
Diversion Means:	LIVESTOCK DIRECT FROM SOURCE				
9	NWSW	8	26N	36E	VALLEY
Period of Diversion:	JANUARY 1 TO DECEMBER 31				
Diversion Means:	LIVESTOCK DIRECT FROM SOURCE				
10	SESW	8	26N	36E	VALLEY
Period of Diversion:	JANUARY 1 TO DECEMBER 31				
Diversion Means:	LIVESTOCK DIRECT FROM SOURCE				
11	SWNW	8	26N	36E	VALLEY
Period of Diversion:	JANUARY 1 TO DECEMBER 31				
Diversion Means:	LIVESTOCK DIRECT FROM SOURCE				
12	SWSW	8	26N	36E	VALLEY
Period of Diversion:	JANUARY 1 TO DECEMBER 31				
Diversion Means:	LIVESTOCK DIRECT FROM SOURCE				
13	NENW	17	26N	36E	VALLEY
Period of Diversion:	JANUARY 1 TO DECEMBER 31				
Diversion Means:	LIVESTOCK DIRECT FROM SOURCE				
14	NESE	17	26N	36E	VALLEY
Period of Diversion:	JANUARY 1 TO DECEMBER 31				
Diversion Means:	LIVESTOCK DIRECT FROM SOURCE				
15	NESW	17	26N	36E	VALLEY
Period of Diversion:	JANUARY 1 TO DECEMBER 31				

	Diversion Means:	LIVESTOCK DIRECT FROM SOURCE				
16		NWSE	17	26N	36E	VALLEY
	Period of Diversion:	JANUARY 1 TO DECEMBER 31				
	Diversion Means:	LIVESTOCK DIRECT FROM SOURCE				
17		NWSW	17	26N	36E	VALLEY
	Period of Diversion:	JANUARY 1 TO DECEMBER 31				
	Diversion Means:	LIVESTOCK DIRECT FROM SOURCE				
18		SENW	17	26N	36E	VALLEY
	Period of Diversion:	JANUARY 1 TO DECEMBER 31				
	Diversion Means:	LIVESTOCK DIRECT FROM SOURCE				
19		SESE	17	26N	36E	VALLEY
	Period of Diversion:	JANUARY 1 TO DECEMBER 31				
	Diversion Means:	LIVESTOCK DIRECT FROM SOURCE				
20		SESW	17	26N	36E	VALLEY
	Period of Diversion:	JANUARY 1 TO DECEMBER 31				
	Diversion Means:	LIVESTOCK DIRECT FROM SOURCE				
21		SWNE	17	26N	36E	VALLEY
	Period of Diversion:	JANUARY 1 TO DECEMBER 31				
	Diversion Means:	LIVESTOCK DIRECT FROM SOURCE				
22		SWNW	17	26N	36E	VALLEY
	Period of Diversion:	JANUARY 1 TO DECEMBER 31				
	Diversion Means:	LIVESTOCK DIRECT FROM SOURCE				
23		SWSE	17	26N	36E	VALLEY
	Period of Diversion:	JANUARY 1 TO DECEMBER 31				
	Diversion Means:	LIVESTOCK DIRECT FROM SOURCE				
24		NENW	18	26N	36E	VALLEY
	Period of Diversion:	JANUARY 1 TO DECEMBER 31				
	Diversion Means:	LIVESTOCK DIRECT FROM SOURCE				
25		NESE	18	26N	36E	VALLEY
	Period of Diversion:	JANUARY 1 TO DECEMBER 31				
	Diversion Means:	LIVESTOCK DIRECT FROM SOURCE				
26		NWNE	18	26N	36E	VALLEY
	Period of Diversion:	JANUARY 1 TO DECEMBER 31				
	Diversion Means:	LIVESTOCK DIRECT FROM SOURCE				
27		SENE	18	26N	36E	VALLEY
	Period of Diversion:	JANUARY 1 TO DECEMBER 31				
	Diversion Means:	LIVESTOCK DIRECT FROM SOURCE				
28		NENE	20	26N	36E	VALLEY

Period of Diversion: JANUARY 1 TO DECEMBER 31

Diversion Means: LIVESTOCK DIRECT FROM SOURCE

Period of Use: JANUARY 1 TO DECEMBER 31

Place of Use:

<u>ID</u>	<u>Acres</u>	<u>Govt Lot</u>	<u>Qtr Sec</u>	<u>Sec</u>	<u>Twp</u>	<u>Rge</u>	<u>County</u>
1			NENE	12	26N	35E	VALLEY
2			NESE	12	26N	35E	VALLEY
3			NWNE	12	26N	35E	VALLEY
4			SENE	12	26N	35E	VALLEY
5			SWNE	12	26N	35E	VALLEY
6			NESW	7	26N	36E	VALLEY
7			SESW	7	26N	36E	VALLEY
8		3		7	26N	36E	VALLEY
9			NWSW	8	26N	36E	VALLEY
10			SESW	8	26N	36E	VALLEY
11			SWNW	8	26N	36E	VALLEY
12			SWSW	8	26N	36E	VALLEY
13			NENW	17	26N	36E	VALLEY
14			NESE	17	26N	36E	VALLEY
15			NESW	17	26N	36E	VALLEY
16			NWSE	17	26N	36E	VALLEY
17			NWSW	17	26N	36E	VALLEY
18			SENW	17	26N	36E	VALLEY
19			SESE	17	26N	36E	VALLEY
20			SESW	17	26N	36E	VALLEY
21			SWNE	17	26N	36E	VALLEY
22			SWNW	17	26N	36E	VALLEY
23			SWSE	17	26N	36E	VALLEY
24			NENW	18	26N	36E	VALLEY
25			NESE	18	26N	36E	VALLEY
26			NWNE	18	26N	36E	VALLEY
27			SENE	18	26N	36E	VALLEY
28			NENE	20	26N	36E	VALLEY

Remarks:

BLM FILED ELECTRONIC CLAIMS. THIS CLAIM REFERENCES BLM CLAIM ID BLM3998 AND GRAZING ALLOTMENT MT04595.

THE FOLLOWING ISSUES WERE IDENTIFIED BY THE DNRC DURING ITS EXAMINATION OF THIS WATER RIGHT CLAIM.

THIS CLAIM NUMBER WAS NOT INCLUDED IN THE BASIN 400 DECREE ISSUED 05/24/1995.

A BETTER UNDERSTANDING OF YOUR CLAIMED WATER RIGHT CAN BE OBTAINED BY COMPARING YOUR RIGHT WITH OTHER CLAIMS IN THE BASIN. FOR EXAMPLE, COMPARE PRIORITY DATES, FLOW RATES, VOLUMES, OR ACRES IRRIGATED. ALSO, YOUR WATER RIGHT MAY BE SUBJECT TO WATER RIGHTS IN ADJOINING SUBBASINS OR BASINS AS WELL AS BEING SUBJECT TO OTHER RIGHTS ON YOUR SOURCE OF SUPPLY. FINALLY, YOUR WATER RIGHT MAY BE SUBJECT TO INDIAN RESERVED AND FEDERAL RESERVED WATER RIGHTS.

COMPLETE DETAILS REGARDING THE DNRC PREPARATION OF THIS INTERLOCUTORY DECREE AND RELATED MATERIALS CAN BE REVIEWED AT THE OFFICE LOCATIONS IDENTIFIED IN THE DOCUMENT ENTITLED "NOTICE OF ENTRY OF INTERLOCUTORY DECREE AND NOTICE OF AVAILABILITY."

SEE GENERAL FINDINGS OF FACT AND CONCLUSIONS OF LAW FOR FURTHER EXPLANATION OF YOUR CLAIMED WATER RIGHT. THESE FINDINGS CAN BE FOUND AS INDICATED IN THE DOCUMENT ENTITLED "NOTICE OF ENTRY OF INTERLOCUTORY DECREE AND NOTICE OF AVAILABILITY." IF YOU NEED OBJECTION FORMS, OR HAVE QUESTIONS ABOUT WATER COURT PROCEDURES OR CHANGES TO YOUR RIGHT, YOU CAN CONTACT THE WATER COURT BY CALLING 1-800-624-3270 (WITHIN MONTANA ONLY) OR 1-406-586-4364, OR BY WRITING TO P.O. BOX 1389, BOZEMAN, MT 59771-1389.

INTERLOCUTORY DECREE
MILK RIVER, BELOW WHITEWATER INCLUDING PORCUPINE CREEK
BASIN 400
ABSTRACT OF WATER RIGHT CLAIM

IMPORTANT NOTICE

YOUR WATER RIGHT AS SHOWN ON THIS ABSTRACT MAY HAVE CHANGES FROM YOUR WATER RIGHT AS CLAIMED OR AMENDED. AN ASTERISK (*) HAS BEEN PLACED NEXT TO EACH ITEM CHANGED BY THE MONTANA WATER COURT OR BY THE DEPARTMENT OF NATURAL RESOURCES AND CONSERVATION (DNRC) DURING THE PREPARATION OF THIS INTERLOCUTORY DECREE. THESE CHANGES ARE AUTHORIZED BY THE MONTANA SUPREME COURT WATER RIGHT CLAIMS EXAMINATION RULES OR BY ORDER OF THE WATER COURT.

OBJECTIONS MAY BE FILED ACCORDING TO THE PROCEDURES OUTLINED IN THE DOCUMENT ENTITLED "NOTICE OF ENTRY OF INTERLOCUTORY DECREE AND NOTICE OF AVAILABILITY."

Water Right Number: 400 30143357 STATEMENT OF CLAIM

Version: 1 -- ORIGINAL RIGHT

Status: ACTIVE

Owners: USA (DEPT OF INTERIOR BUREAU OF LAND MGMT)
5001 SOUTHGATE DR
BILLINGS, MT 59101-4669

Priority Date: JULY 11, 1935

Type of Historical Right: USE

Purpose (Use): STOCK

***Flow Rate:** A SPECIFIC FLOW RATE HAS NOT BEEN DECREED BECAUSE THIS USE CONSISTS OF STOCK DRINKING DIRECTLY FROM THE SOURCE, OR FROM A DITCH SYSTEM. THE FLOW RATE IS LIMITED TO THE MINIMUM AMOUNT HISTORICALLY NECESSARY TO SUSTAIN THIS PURPOSE.

***Volume:** THIS RIGHT INCLUDES THE AMOUNT OF WATER CONSUMPTIVELY USED FOR STOCKWATERING PURPOSES AT THE RATE OF 30 GALLONS PER DAY PER ANIMAL UNIT. ANIMAL UNITS SHALL BE BASED ON REASONABLE CARRYING CAPACITY AND HISTORICAL USE OF THE AREA SERVICED BY THIS WATER SOURCE.

Source Name: UNNAMED TRIBUTARY OF LONG COULEE

Source Type: SURFACE WATER

Point of Diversion and Means of Diversion:

<u>ID</u>	<u>Govt Lot</u>	<u>Qtr Sec</u>	<u>Sec</u>	<u>Twp</u>	<u>Rge</u>	<u>County</u>
1		NESE	13	26N	35E	VALLEY

Period of Diversion: JANUARY 1 TO DECEMBER 31

Diversion Means: LIVESTOCK DIRECT FROM SOURCE

2		SESE	13	26N	35E	VALLEY
---	--	------	----	-----	-----	--------

Period of Diversion: JANUARY 1 TO DECEMBER 31

Diversion Means: LIVESTOCK DIRECT FROM SOURCE

3		NENE	24	26N	35E	VALLEY
	Period of Diversion:	JANUARY 1 TO DECEMBER 31				
	Diversion Means:	LIVESTOCK DIRECT FROM SOURCE				
4		2	18	26N	36E	VALLEY
	Period of Diversion:	JANUARY 1 TO DECEMBER 31				
	Diversion Means:	LIVESTOCK DIRECT FROM SOURCE				
5		3	18	26N	36E	VALLEY
	Period of Diversion:	JANUARY 1 TO DECEMBER 31				
	Diversion Means:	LIVESTOCK DIRECT FROM SOURCE				
6		1	19	26N	36E	VALLEY
	Period of Diversion:	JANUARY 1 TO DECEMBER 31				
	Diversion Means:	LIVESTOCK DIRECT FROM SOURCE				
7		2	19	26N	36E	VALLEY
	Period of Diversion:	JANUARY 1 TO DECEMBER 31				
	Diversion Means:	LIVESTOCK DIRECT FROM SOURCE				
8		3	19	26N	36E	VALLEY
	Period of Diversion:	JANUARY 1 TO DECEMBER 31				
	Diversion Means:	LIVESTOCK DIRECT FROM SOURCE				
9		4	19	26N	36E	VALLEY
	Period of Diversion:	JANUARY 1 TO DECEMBER 31				
	Diversion Means:	LIVESTOCK DIRECT FROM SOURCE				

Period of Use: JANUARY 1 TO DECEMBER 31

Place of Use:

<u>ID</u>	<u>Acres</u>	<u>Govt Lot</u>	<u>Qtr Sec</u>	<u>Sec</u>	<u>Twp</u>	<u>Rge</u>	<u>County</u>
1			NESE	13	26N	35E	VALLEY
2			SESE	13	26N	35E	VALLEY
3			NENE	24	26N	35E	VALLEY
4		2		18	26N	36E	VALLEY
5		3		18	26N	36E	VALLEY
6		1		19	26N	36E	VALLEY
7		2		19	26N	36E	VALLEY
8		3		19	26N	36E	VALLEY
9		4		19	26N	36E	VALLEY

Remarks:

BLM FILED ELECTRONIC CLAIMS. THIS CLAIM REFERENCES BLM CLAIM ID BLM3999 AND GRAZING ALLOTMENT MT04595.

THE FOLLOWING ISSUES WERE IDENTIFIED BY THE DNRC DURING ITS EXAMINATION OF THIS WATER RIGHT CLAIM.

THIS CLAIM NUMBER WAS NOT INCLUDED IN THE BASIN 40O DECREE ISSUED 05/24/1995.

A BETTER UNDERSTANDING OF YOUR CLAIMED WATER RIGHT CAN BE OBTAINED BY COMPARING YOUR RIGHT WITH OTHER CLAIMS IN THE BASIN. FOR EXAMPLE, COMPARE PRIORITY DATES, FLOW RATES, VOLUMES, OR ACRES IRRIGATED. ALSO, YOUR WATER RIGHT MAY BE SUBJECT TO WATER RIGHTS IN ADJOINING SUBBASINS OR BASINS AS WELL AS BEING SUBJECT TO OTHER RIGHTS ON YOUR SOURCE OF SUPPLY. FINALLY, YOUR WATER RIGHT MAY BE SUBJECT TO INDIAN RESERVED AND FEDERAL RESERVED WATER RIGHTS.

COMPLETE DETAILS REGARDING THE DNRC PREPARATION OF THIS INTERLOCUTORY DECREE AND RELATED MATERIALS CAN BE REVIEWED AT THE OFFICE LOCATIONS IDENTIFIED IN THE DOCUMENT ENTITLED "NOTICE OF ENTRY OF INTERLOCUTORY DECREE AND NOTICE OF AVAILABILITY."

SEE GENERAL FINDINGS OF FACT AND CONCLUSIONS OF LAW FOR FURTHER EXPLANATION OF YOUR CLAIMED WATER RIGHT. THESE FINDINGS CAN BE FOUND AS INDICATED IN THE DOCUMENT ENTITLED "NOTICE OF ENTRY OF INTERLOCUTORY DECREE AND NOTICE OF AVAILABILITY." IF YOU NEED OBJECTION FORMS, OR HAVE QUESTIONS ABOUT WATER COURT PROCEDURES OR CHANGES TO YOUR RIGHT, YOU CAN CONTACT THE WATER COURT BY CALLING 1-800-624-3270 (WITHIN MONTANA ONLY) OR 1-406-586-4364, OR BY WRITING TO P.O. BOX 1389, BOZEMAN, MT 59771-1389.

INTERLOCUTORY DECREE
MILK RIVER, BELOW WHITEWATER INCLUDING PORCUPINE CREEK
BASIN 400
ABSTRACT OF WATER RIGHT CLAIM

IMPORTANT NOTICE

YOUR WATER RIGHT AS SHOWN ON THIS ABSTRACT MAY HAVE CHANGES FROM YOUR WATER RIGHT AS CLAIMED OR AMENDED. AN ASTERISK (*) HAS BEEN PLACED NEXT TO EACH ITEM CHANGED BY THE MONTANA WATER COURT OR BY THE DEPARTMENT OF NATURAL RESOURCES AND CONSERVATION (DNRC) DURING THE PREPARATION OF THIS INTERLOCUTORY DECREE. THESE CHANGES ARE AUTHORIZED BY THE MONTANA SUPREME COURT WATER RIGHT CLAIMS EXAMINATION RULES OR BY ORDER OF THE WATER COURT.

OBJECTIONS MAY BE FILED ACCORDING TO THE PROCEDURES OUTLINED IN THE DOCUMENT ENTITLED "NOTICE OF ENTRY OF INTERLOCUTORY DECREE AND NOTICE OF AVAILABILITY."

Water Right Number: 400 30143358 STATEMENT OF CLAIM

Version: 1 -- ORIGINAL RIGHT

Status: ACTIVE

Owners: USA (DEPT OF INTERIOR BUREAU OF LAND MGMT)
5001 SOUTHGATE DR
BILLINGS, MT 59101-4669

Priority Date: JULY 11, 1935

Type of Historical Right: USE

Purpose (Use): STOCK

***Flow Rate:** A SPECIFIC FLOW RATE HAS NOT BEEN DECREED BECAUSE THIS USE CONSISTS OF STOCK DRINKING DIRECTLY FROM THE SOURCE, OR FROM A DITCH SYSTEM. THE FLOW RATE IS LIMITED TO THE MINIMUM AMOUNT HISTORICALLY NECESSARY TO SUSTAIN THIS PURPOSE.

***Volume:** THIS RIGHT INCLUDES THE AMOUNT OF WATER CONSUMPTIVELY USED FOR STOCKWATERING PURPOSES AT THE RATE OF 30 GALLONS PER DAY PER ANIMAL UNIT. ANIMAL UNITS SHALL BE BASED ON REASONABLE CARRYING CAPACITY AND HISTORICAL USE OF THE AREA SERVICED BY THIS WATER SOURCE.

Source Name: UNNAMED TRIBUTARY OF LONE TREE CREEK, MIDDLE FORK

Source Type: SURFACE WATER

Point of Diversion and Means of Diversion:

<u>ID</u>	<u>Govt Lot</u>	<u>Qtr Sec</u>	<u>Sec</u>	<u>Twp</u>	<u>Rge</u>	<u>County</u>
1		SWNW	27	26N	35E	VALLEY

Period of Diversion: JANUARY 1 TO DECEMBER 31

Diversion Means: LIVESTOCK DIRECT FROM SOURCE

2		NENE	28	26N	35E	VALLEY
---	--	------	----	-----	-----	--------

Period of Diversion: JANUARY 1 TO DECEMBER 31

Diversion Means: LIVESTOCK DIRECT FROM SOURCE

INTERLOCUTORY DECREE
MILK RIVER, BELOW WHITEWATER INCLUDING PORCUPINE CREEK
BASIN 400
ABSTRACT OF WATER RIGHT CLAIM

IMPORTANT NOTICE

YOUR WATER RIGHT AS SHOWN ON THIS ABSTRACT MAY HAVE CHANGES FROM YOUR WATER RIGHT AS CLAIMED OR AMENDED. AN ASTERISK (*) HAS BEEN PLACED NEXT TO EACH ITEM CHANGED BY THE MONTANA WATER COURT OR BY THE DEPARTMENT OF NATURAL RESOURCES AND CONSERVATION (DNRC) DURING THE PREPARATION OF THIS INTERLOCUTORY DECREE. THESE CHANGES ARE AUTHORIZED BY THE MONTANA SUPREME COURT WATER RIGHT CLAIMS EXAMINATION RULES OR BY ORDER OF THE WATER COURT.

OBJECTIONS MAY BE FILED ACCORDING TO THE PROCEDURES OUTLINED IN THE DOCUMENT ENTITLED "NOTICE OF ENTRY OF INTERLOCUTORY DECREE AND NOTICE OF AVAILABILITY."

Water Right Number: 400 30143359 STATEMENT OF CLAIM

Version: 1 -- ORIGINAL RIGHT

Status: ACTIVE

Owners: USA (DEPT OF INTERIOR BUREAU OF LAND MGMT)
5001 SOUTHGATE DR
BILLINGS, MT 59101-4669

Priority Date: JULY 11, 1935

Type of Historical Right: USE

Purpose (Use): STOCK

***Flow Rate:** A SPECIFIC FLOW RATE HAS NOT BEEN DECREED BECAUSE THIS USE CONSISTS OF STOCK DRINKING DIRECTLY FROM THE SOURCE, OR FROM A DITCH SYSTEM. THE FLOW RATE IS LIMITED TO THE MINIMUM AMOUNT HISTORICALLY NECESSARY TO SUSTAIN THIS PURPOSE.

***Volume:** THIS RIGHT INCLUDES THE AMOUNT OF WATER CONSUMPTIVELY USED FOR STOCKWATERING PURPOSES AT THE RATE OF 30 GALLONS PER DAY PER ANIMAL UNIT. ANIMAL UNITS SHALL BE BASED ON REASONABLE CARRYING CAPACITY AND HISTORICAL USE OF THE AREA SERVICED BY THIS WATER SOURCE.

Source Name: UNNAMED TRIBUTARY OF MILK RIVER

Source Type: SURFACE WATER

Point of Diversion and Means of Diversion:

<u>ID</u>	<u>Govt Lot</u>	<u>Qtr Sec</u>	<u>Sec</u>	<u>Twp</u>	<u>Rge</u>	<u>County</u>
1		SESW	18	30N	38E	VALLEY

Period of Diversion: JANUARY 1 TO DECEMBER 31

Diversion Means: LIVESTOCK DIRECT FROM SOURCE

Period of Use: JANUARY 1 TO DECEMBER 31

Place of Use:

<u>ID</u>	<u>Acres</u>	<u>Govt Lot</u>	<u>Qtr Sec</u>	<u>Sec</u>	<u>Twp</u>	<u>Rge</u>	<u>County</u>
1			SESW	18	30N	38E	VALLEY

Remarks:

BLM FILED ELECTRONIC CLAIMS. THIS CLAIM REFERENCES BLM CLAIM ID BLM4001 AND GRAZING ALLOTMENT MT04069.

THE FOLLOWING ISSUES WERE IDENTIFIED BY THE DNRC DURING ITS EXAMINATION OF THIS WATER RIGHT CLAIM.

THIS CLAIM NUMBER WAS NOT INCLUDED IN THE BASIN 40O DECREE ISSUED 05/24/1995.

A BETTER UNDERSTANDING OF YOUR CLAIMED WATER RIGHT CAN BE OBTAINED BY COMPARING YOUR RIGHT WITH OTHER CLAIMS IN THE BASIN. FOR EXAMPLE, COMPARE PRIORITY DATES, FLOW RATES, VOLUMES, OR ACRES IRRIGATED. ALSO, YOUR WATER RIGHT MAY BE SUBJECT TO WATER RIGHTS IN ADJOINING SUBBASINS OR BASINS AS WELL AS BEING SUBJECT TO OTHER RIGHTS ON YOUR SOURCE OF SUPPLY. FINALLY, YOUR WATER RIGHT MAY BE SUBJECT TO INDIAN RESERVED AND FEDERAL RESERVED WATER RIGHTS.

COMPLETE DETAILS REGARDING THE DNRC PREPARATION OF THIS INTERLOCUTORY DECREE AND RELATED MATERIALS CAN BE REVIEWED AT THE OFFICE LOCATIONS IDENTIFIED IN THE DOCUMENT ENTITLED "NOTICE OF ENTRY OF INTERLOCUTORY DECREE AND NOTICE OF AVAILABILITY."

SEE GENERAL FINDINGS OF FACT AND CONCLUSIONS OF LAW FOR FURTHER EXPLANATION OF YOUR CLAIMED WATER RIGHT. THESE FINDINGS CAN BE FOUND AS INDICATED IN THE DOCUMENT ENTITLED "NOTICE OF ENTRY OF INTERLOCUTORY DECREE AND NOTICE OF AVAILABILITY." IF YOU NEED OBJECTION FORMS, OR HAVE QUESTIONS ABOUT WATER COURT PROCEDURES OR CHANGES TO YOUR RIGHT, YOU CAN CONTACT THE WATER COURT BY CALLING 1-800-624-3270 (WITHIN MONTANA ONLY) OR 1-406-586-4364, OR BY WRITING TO P.O. BOX 1389, BOZEMAN, MT 59771-1389.

INTERLOCUTORY DECREE
MILK RIVER, BELOW WHITEWATER INCLUDING PORCUPINE CREEK
BASIN 400
ABSTRACT OF WATER RIGHT CLAIM

IMPORTANT NOTICE

YOUR WATER RIGHT AS SHOWN ON THIS ABSTRACT MAY HAVE CHANGES FROM YOUR WATER RIGHT AS CLAIMED OR AMENDED. AN ASTERISK (*) HAS BEEN PLACED NEXT TO EACH ITEM CHANGED BY THE MONTANA WATER COURT OR BY THE DEPARTMENT OF NATURAL RESOURCES AND CONSERVATION (DNRC) DURING THE PREPARATION OF THIS INTERLOCUTORY DECREE. THESE CHANGES ARE AUTHORIZED BY THE MONTANA SUPREME COURT WATER RIGHT CLAIMS EXAMINATION RULES OR BY ORDER OF THE WATER COURT.

OBJECTIONS MAY BE FILED ACCORDING TO THE PROCEDURES OUTLINED IN THE DOCUMENT ENTITLED "NOTICE OF ENTRY OF INTERLOCUTORY DECREE AND NOTICE OF AVAILABILITY."

Water Right Number: 400 30143360 STATEMENT OF CLAIM

Version: 1 -- ORIGINAL RIGHT

Status: ACTIVE

Owners: USA (DEPT OF INTERIOR BUREAU OF LAND MGMT)
5001 SOUTHGATE DR
BILLINGS, MT 59101-4669

Priority Date: JULY 11, 1935

Type of Historical Right: USE

Purpose (Use): STOCK

***Flow Rate:** A SPECIFIC FLOW RATE HAS NOT BEEN DECREED BECAUSE THIS USE CONSISTS OF STOCK DRINKING DIRECTLY FROM THE SOURCE, OR FROM A DITCH SYSTEM. THE FLOW RATE IS LIMITED TO THE MINIMUM AMOUNT HISTORICALLY NECESSARY TO SUSTAIN THIS PURPOSE.

***Volume:** THIS RIGHT INCLUDES THE AMOUNT OF WATER CONSUMPTIVELY USED FOR STOCKWATERING PURPOSES AT THE RATE OF 30 GALLONS PER DAY PER ANIMAL UNIT. ANIMAL UNITS SHALL BE BASED ON REASONABLE CARRYING CAPACITY AND HISTORICAL USE OF THE AREA SERVICED BY THIS WATER SOURCE.

Source Name: UNNAMED TRIBUTARY OF MILK RIVER

Source Type: SURFACE WATER

Point of Diversion and Means of Diversion:

<u>ID</u>	<u>Govt Lot</u>	<u>Qtr Sec</u>	<u>Sec</u>	<u>Twp</u>	<u>Rge</u>	<u>County</u>
1		NESE	29	30N	38E	VALLEY

Period of Diversion: JANUARY 1 TO DECEMBER 31

Diversion Means: LIVESTOCK DIRECT FROM SOURCE

Period of Use: JANUARY 1 TO DECEMBER 31

Place of Use:

<u>ID</u>	<u>Acres</u>	<u>Govt Lot</u>	<u>Qtr Sec</u>	<u>Sec</u>	<u>Twp</u>	<u>Rge</u>	<u>County</u>
1			NESE	29	30N	38E	VALLEY

Remarks:

BLM FILED ELECTRONIC CLAIMS. THIS CLAIM REFERENCES BLM CLAIM ID BLM4002 AND GRAZING ALLOTMENT MT04098.

THE FOLLOWING ISSUES WERE IDENTIFIED BY THE DNRC DURING ITS EXAMINATION OF THIS WATER RIGHT CLAIM.

THIS CLAIM NUMBER WAS NOT INCLUDED IN THE BASIN 40O DECREE ISSUED 05/24/1995.

A BETTER UNDERSTANDING OF YOUR CLAIMED WATER RIGHT CAN BE OBTAINED BY COMPARING YOUR RIGHT WITH OTHER CLAIMS IN THE BASIN. FOR EXAMPLE, COMPARE PRIORITY DATES, FLOW RATES, VOLUMES, OR ACRES IRRIGATED. ALSO, YOUR WATER RIGHT MAY BE SUBJECT TO WATER RIGHTS IN ADJOINING SUBBASINS OR BASINS AS WELL AS BEING SUBJECT TO OTHER RIGHTS ON YOUR SOURCE OF SUPPLY. FINALLY, YOUR WATER RIGHT MAY BE SUBJECT TO INDIAN RESERVED AND FEDERAL RESERVED WATER RIGHTS.

COMPLETE DETAILS REGARDING THE DNRC PREPARATION OF THIS INTERLOCUTORY DECREE AND RELATED MATERIALS CAN BE REVIEWED AT THE OFFICE LOCATIONS IDENTIFIED IN THE DOCUMENT ENTITLED "NOTICE OF ENTRY OF INTERLOCUTORY DECREE AND NOTICE OF AVAILABILITY."

SEE GENERAL FINDINGS OF FACT AND CONCLUSIONS OF LAW FOR FURTHER EXPLANATION OF YOUR CLAIMED WATER RIGHT. THESE FINDINGS CAN BE FOUND AS INDICATED IN THE DOCUMENT ENTITLED "NOTICE OF ENTRY OF INTERLOCUTORY DECREE AND NOTICE OF AVAILABILITY." IF YOU NEED OBJECTION FORMS, OR HAVE QUESTIONS ABOUT WATER COURT PROCEDURES OR CHANGES TO YOUR RIGHT, YOU CAN CONTACT THE WATER COURT BY CALLING 1-800-624-3270 (WITHIN MONTANA ONLY) OR 1-406-586-4364, OR BY WRITING TO P.O. BOX 1389, BOZEMAN, MT 59771-1389.

INTERLOCUTORY DECREE
MILK RIVER, BELOW WHITEWATER INCLUDING PORCUPINE CREEK
BASIN 400
ABSTRACT OF WATER RIGHT CLAIM

IMPORTANT NOTICE

YOUR WATER RIGHT AS SHOWN ON THIS ABSTRACT MAY HAVE CHANGES FROM YOUR WATER RIGHT AS CLAIMED OR AMENDED. AN ASTERISK (*) HAS BEEN PLACED NEXT TO EACH ITEM CHANGED BY THE MONTANA WATER COURT OR BY THE DEPARTMENT OF NATURAL RESOURCES AND CONSERVATION (DNRC) DURING THE PREPARATION OF THIS INTERLOCUTORY DECREE. THESE CHANGES ARE AUTHORIZED BY THE MONTANA SUPREME COURT WATER RIGHT CLAIMS EXAMINATION RULES OR BY ORDER OF THE WATER COURT.

OBJECTIONS MAY BE FILED ACCORDING TO THE PROCEDURES OUTLINED IN THE DOCUMENT ENTITLED "NOTICE OF ENTRY OF INTERLOCUTORY DECREE AND NOTICE OF AVAILABILITY."

Water Right Number: 400 30143361 STATEMENT OF CLAIM

Version: 1 -- ORIGINAL RIGHT

Status: ACTIVE

Owners: USA (DEPT OF INTERIOR BUREAU OF LAND MGMT)
5001 SOUTHGATE DR
BILLINGS, MT 59101-4669

Priority Date: JULY 11, 1935

Type of Historical Right: USE

Purpose (Use): STOCK

***Flow Rate:** A SPECIFIC FLOW RATE HAS NOT BEEN DECREED BECAUSE THIS USE CONSISTS OF STOCK DRINKING DIRECTLY FROM THE SOURCE, OR FROM A DITCH SYSTEM. THE FLOW RATE IS LIMITED TO THE MINIMUM AMOUNT HISTORICALLY NECESSARY TO SUSTAIN THIS PURPOSE.

***Volume:** THIS RIGHT INCLUDES THE AMOUNT OF WATER CONSUMPTIVELY USED FOR STOCKWATERING PURPOSES AT THE RATE OF 30 GALLONS PER DAY PER ANIMAL UNIT. ANIMAL UNITS SHALL BE BASED ON REASONABLE CARRYING CAPACITY AND HISTORICAL USE OF THE AREA SERVICED BY THIS WATER SOURCE.

Source Name: UNNAMED TRIBUTARY OF ANTELOPE CREEK, NORTH FORK

Source Type: SURFACE WATER

Point of Diversion and Means of Diversion:

<u>ID</u>	<u>Govt Lot</u>	<u>Qtr Sec</u>	<u>Sec</u>	<u>Twp</u>	<u>Rge</u>	<u>County</u>
1		NESW	18	29N	36E	VALLEY

Period of Diversion: JANUARY 1 TO DECEMBER 31

Diversion Means: LIVESTOCK DIRECT FROM SOURCE

2		SESW	18	29N	36E	VALLEY
---	--	------	----	-----	-----	--------

Period of Diversion: JANUARY 1 TO DECEMBER 31

Diversion Means: LIVESTOCK DIRECT FROM SOURCE

3	SWSE	18	29N	36E	VALLEY
Period of Diversion:	JANUARY 1 TO DECEMBER 31				
Diversion Means:	LIVESTOCK DIRECT FROM SOURCE				
4	3	18	29N	36E	VALLEY
Period of Diversion:	JANUARY 1 TO DECEMBER 31				
Diversion Means:	LIVESTOCK DIRECT FROM SOURCE				
5	NENE	19	29N	36E	VALLEY
Period of Diversion:	JANUARY 1 TO DECEMBER 31				
Diversion Means:	LIVESTOCK DIRECT FROM SOURCE				
6	NWNE	19	29N	36E	VALLEY
Period of Diversion:	JANUARY 1 TO DECEMBER 31				
Diversion Means:	LIVESTOCK DIRECT FROM SOURCE				
7	NESE	20	29N	36E	VALLEY
Period of Diversion:	JANUARY 1 TO DECEMBER 31				
Diversion Means:	LIVESTOCK DIRECT FROM SOURCE				
8	NESW	20	29N	36E	VALLEY
Period of Diversion:	JANUARY 1 TO DECEMBER 31				
Diversion Means:	LIVESTOCK DIRECT FROM SOURCE				
9	NWNW	20	29N	36E	VALLEY
Period of Diversion:	JANUARY 1 TO DECEMBER 31				
Diversion Means:	LIVESTOCK DIRECT FROM SOURCE				
10	NWSE	20	29N	36E	VALLEY
Period of Diversion:	JANUARY 1 TO DECEMBER 31				
Diversion Means:	LIVESTOCK DIRECT FROM SOURCE				
11	SENW	20	29N	36E	VALLEY
Period of Diversion:	JANUARY 1 TO DECEMBER 31				
Diversion Means:	LIVESTOCK DIRECT FROM SOURCE				
12	SESE	20	29N	36E	VALLEY
Period of Diversion:	JANUARY 1 TO DECEMBER 31				
Diversion Means:	LIVESTOCK DIRECT FROM SOURCE				
13	SWNW	20	29N	36E	VALLEY
Period of Diversion:	JANUARY 1 TO DECEMBER 31				
Diversion Means:	LIVESTOCK DIRECT FROM SOURCE				
14	SWSW	21	29N	36E	VALLEY
Period of Diversion:	JANUARY 1 TO DECEMBER 31				
Diversion Means:	LIVESTOCK DIRECT FROM SOURCE				
Period of Use:	JANUARY 1 TO DECEMBER 31				

Place of Use:

<u>ID</u>	<u>Acres</u>	<u>Govt Lot</u>	<u>Qtr Sec</u>	<u>Sec</u>	<u>Twp</u>	<u>Rge</u>	<u>County</u>
1			NESW	18	29N	36E	VALLEY
2			SESW	18	29N	36E	VALLEY
3			SWSE	18	29N	36E	VALLEY
4		3		18	29N	36E	VALLEY
5			NENE	19	29N	36E	VALLEY
6			NWNE	19	29N	36E	VALLEY
7			NESE	20	29N	36E	VALLEY
8			NESW	20	29N	36E	VALLEY
9			NWNW	20	29N	36E	VALLEY
10			NWSE	20	29N	36E	VALLEY
11			SESW	20	29N	36E	VALLEY
12			SESE	20	29N	36E	VALLEY
13			SWNW	20	29N	36E	VALLEY
14			SWSW	21	29N	36E	VALLEY

Remarks:

BLM FILED ELECTRONIC CLAIMS. THIS CLAIM REFERENCES BLM CLAIM ID BLM4003 AND GRAZING ALLOTMENT MT04535.

THE FOLLOWING ISSUES WERE IDENTIFIED BY THE DNRC DURING ITS EXAMINATION OF THIS WATER RIGHT CLAIM.

THIS CLAIM NUMBER WAS NOT INCLUDED IN THE BASIN 40O DECREE ISSUED 05/24/1995.

A BETTER UNDERSTANDING OF YOUR CLAIMED WATER RIGHT CAN BE OBTAINED BY COMPARING YOUR RIGHT WITH OTHER CLAIMS IN THE BASIN. FOR EXAMPLE, COMPARE PRIORITY DATES, FLOW RATES, VOLUMES, OR ACRES IRRIGATED. ALSO, YOUR WATER RIGHT MAY BE SUBJECT TO WATER RIGHTS IN ADJOINING SUBBASINS OR BASINS AS WELL AS BEING SUBJECT TO OTHER RIGHTS ON YOUR SOURCE OF SUPPLY. FINALLY, YOUR WATER RIGHT MAY BE SUBJECT TO INDIAN RESERVED AND FEDERAL RESERVED WATER RIGHTS.

COMPLETE DETAILS REGARDING THE DNRC PREPARATION OF THIS INTERLOCUTORY DECREE AND RELATED MATERIALS CAN BE REVIEWED AT THE OFFICE LOCATIONS IDENTIFIED IN THE DOCUMENT ENTITLED "NOTICE OF ENTRY OF INTERLOCUTORY DECREE AND NOTICE OF AVAILABILITY."

SEE GENERAL FINDINGS OF FACT AND CONCLUSIONS OF LAW FOR FURTHER EXPLANATION OF YOUR CLAIMED WATER RIGHT. THESE FINDINGS CAN BE FOUND AS INDICATED IN THE DOCUMENT ENTITLED "NOTICE OF ENTRY OF INTERLOCUTORY DECREE AND NOTICE OF AVAILABILITY." IF YOU NEED OBJECTION FORMS, OR HAVE QUESTIONS ABOUT WATER COURT PROCEDURES OR CHANGES TO YOUR RIGHT, YOU CAN CONTACT THE WATER COURT BY CALLING 1-800-624-3270 (WITHIN MONTANA ONLY) OR 1-406-586-4364, OR BY WRITING TO P.O. BOX 1389, BOZEMAN, MT 59771-1389.

INTERLOCUTORY DECREE
MILK RIVER, BELOW WHITEWATER INCLUDING PORCUPINE CREEK
BASIN 400
ABSTRACT OF WATER RIGHT CLAIM

IMPORTANT NOTICE

YOUR WATER RIGHT AS SHOWN ON THIS ABSTRACT MAY HAVE CHANGES FROM YOUR WATER RIGHT AS CLAIMED OR AMENDED. AN ASTERISK (*) HAS BEEN PLACED NEXT TO EACH ITEM CHANGED BY THE MONTANA WATER COURT OR BY THE DEPARTMENT OF NATURAL RESOURCES AND CONSERVATION (DNRC) DURING THE PREPARATION OF THIS INTERLOCUTORY DECREE. THESE CHANGES ARE AUTHORIZED BY THE MONTANA SUPREME COURT WATER RIGHT CLAIMS EXAMINATION RULES OR BY ORDER OF THE WATER COURT.

OBJECTIONS MAY BE FILED ACCORDING TO THE PROCEDURES OUTLINED IN THE DOCUMENT ENTITLED "NOTICE OF ENTRY OF INTERLOCUTORY DECREE AND NOTICE OF AVAILABILITY."

Water Right Number: 400 30143362 STATEMENT OF CLAIM

Version: 1 -- ORIGINAL RIGHT

Status: ACTIVE

Owners: USA (DEPT OF INTERIOR BUREAU OF LAND MGMT)
5001 SOUTHGATE DR
BILLINGS, MT 59101-4669

Priority Date: JULY 11, 1935

Type of Historical Right: USE

Purpose (Use): STOCK

***Flow Rate:** A SPECIFIC FLOW RATE HAS NOT BEEN DECREED BECAUSE THIS USE CONSISTS OF STOCK DRINKING DIRECTLY FROM THE SOURCE, OR FROM A DITCH SYSTEM. THE FLOW RATE IS LIMITED TO THE MINIMUM AMOUNT HISTORICALLY NECESSARY TO SUSTAIN THIS PURPOSE.

***Volume:** THIS RIGHT INCLUDES THE AMOUNT OF WATER CONSUMPTIVELY USED FOR STOCKWATERING PURPOSES AT THE RATE OF 30 GALLONS PER DAY PER ANIMAL UNIT. ANIMAL UNITS SHALL BE BASED ON REASONABLE CARRYING CAPACITY AND HISTORICAL USE OF THE AREA SERVICED BY THIS WATER SOURCE.

Source Name: UNNAMED TRIBUTARY OF LITTLE BEAVER CREEK, NORTH FORK

Source Type: SURFACE WATER

Point of Diversion and Means of Diversion:

<u>ID</u>	<u>Govt Lot</u>	<u>Qtr</u>	<u>Sec</u>	<u>Twp</u>	<u>Rge</u>	<u>County</u>
1		SWSW	29	28N	36E	VALLEY

Period of Diversion: JANUARY 1 TO DECEMBER 31

Diversion Means: LIVESTOCK DIRECT FROM SOURCE

2		NESE	30	28N	36E	VALLEY
---	--	------	----	-----	-----	--------

Period of Diversion: JANUARY 1 TO DECEMBER 31

Diversion Means: LIVESTOCK DIRECT FROM SOURCE

3 SESE 30 28N 36E VALLEY

Period of Diversion: JANUARY 1 TO DECEMBER 31

Diversion Means: LIVESTOCK DIRECT FROM SOURCE

4 NWNW 32 28N 36E VALLEY

Period of Diversion: JANUARY 1 TO DECEMBER 31

Diversion Means: LIVESTOCK DIRECT FROM SOURCE

5 SENW 32 28N 36E VALLEY

Period of Diversion: JANUARY 1 TO DECEMBER 31

Diversion Means: LIVESTOCK DIRECT FROM SOURCE

6 SWNW 32 28N 36E VALLEY

Period of Diversion: JANUARY 1 TO DECEMBER 31

Diversion Means: LIVESTOCK DIRECT FROM SOURCE

Period of Use: JANUARY 1 TO DECEMBER 31

Place of Use:

<u>ID</u>	<u>Acres</u>	<u>Govt Lot</u>	<u>Qtr Sec</u>	<u>Sec</u>	<u>Twp</u>	<u>Rge</u>	<u>County</u>
1			SWSW	29	28N	36E	VALLEY
2			NESE	30	28N	36E	VALLEY
3			SESE	30	28N	36E	VALLEY
4			NWNW	32	28N	36E	VALLEY
5			SESW	32	28N	36E	VALLEY
6			SWNW	32	28N	36E	VALLEY

Remarks:

BLM FILED ELECTRONIC CLAIMS. THIS CLAIM REFERENCES BLM CLAIM ID BLM4004 AND GRAZING ALLOTMENT MT04551.

THE FOLLOWING ISSUES WERE IDENTIFIED BY THE DNRC DURING ITS EXAMINATION OF THIS WATER RIGHT CLAIM.
 THIS CLAIM NUMBER WAS NOT INCLUDED IN THE BASIN 400 DECREE ISSUED 05/24/1995.

A BETTER UNDERSTANDING OF YOUR CLAIMED WATER RIGHT CAN BE OBTAINED BY COMPARING YOUR RIGHT WITH OTHER CLAIMS IN THE BASIN. FOR EXAMPLE, COMPARE PRIORITY DATES, FLOW RATES, VOLUMES, OR ACRES IRRIGATED. ALSO, YOUR WATER RIGHT MAY BE SUBJECT TO WATER RIGHTS IN ADJOINING SUBBASINS OR BASINS AS WELL AS BEING SUBJECT TO OTHER RIGHTS ON YOUR SOURCE OF SUPPLY. FINALLY, YOUR WATER RIGHT MAY BE SUBJECT TO INDIAN RESERVED AND FEDERAL RESERVED WATER RIGHTS.

COMPLETE DETAILS REGARDING THE DNRC PREPARATION OF THIS INTERLOCUTORY DECREE AND RELATED MATERIALS CAN BE REVIEWED AT THE OFFICE LOCATIONS IDENTIFIED IN THE DOCUMENT ENTITLED "NOTICE OF ENTRY OF INTERLOCUTORY DECREE AND NOTICE OF AVAILABILITY."

SEE GENERAL FINDINGS OF FACT AND CONCLUSIONS OF LAW FOR FURTHER EXPLANATION OF YOUR CLAIMED WATER RIGHT. THESE FINDINGS CAN BE FOUND AS INDICATED IN THE DOCUMENT ENTITLED "NOTICE OF ENTRY OF INTERLOCUTORY DECREE AND NOTICE OF AVAILABILITY." IF YOU NEED OBJECTION FORMS, OR HAVE QUESTIONS ABOUT WATER COURT PROCEDURES OR CHANGES TO YOUR RIGHT, YOU CAN CONTACT THE WATER COURT BY CALLING 1-800-624-3270 (WITHIN MONTANA ONLY) OR 1-406-586-4364, OR BY WRITING TO P.O. BOX 1389, BOZEMAN, MT 59771-1389.

INTERLOCUTORY DECREE
MILK RIVER, BELOW WHITEWATER INCLUDING PORCUPINE CREEK
BASIN 400
ABSTRACT OF WATER RIGHT CLAIM

IMPORTANT NOTICE

YOUR WATER RIGHT AS SHOWN ON THIS ABSTRACT MAY HAVE CHANGES FROM YOUR WATER RIGHT AS CLAIMED OR AMENDED. AN ASTERISK (*) HAS BEEN PLACED NEXT TO EACH ITEM CHANGED BY THE MONTANA WATER COURT OR BY THE DEPARTMENT OF NATURAL RESOURCES AND CONSERVATION (DNRC) DURING THE PREPARATION OF THIS INTERLOCUTORY DECREE. THESE CHANGES ARE AUTHORIZED BY THE MONTANA SUPREME COURT WATER RIGHT CLAIMS EXAMINATION RULES OR BY ORDER OF THE WATER COURT.

OBJECTIONS MAY BE FILED ACCORDING TO THE PROCEDURES OUTLINED IN THE DOCUMENT ENTITLED "NOTICE OF ENTRY OF INTERLOCUTORY DECREE AND NOTICE OF AVAILABILITY."

Water Right Number: 400 30143363 STATEMENT OF CLAIM

Version: 1 -- ORIGINAL RIGHT

Status: ACTIVE

Owners: USA (DEPT OF INTERIOR BUREAU OF LAND MGMT)
5001 SOUTHGATE DR
BILLINGS, MT 59101-4669

Priority Date: JULY 11, 1935

Type of Historical Right: USE

Purpose (Use): STOCK

***Flow Rate:** A SPECIFIC FLOW RATE HAS NOT BEEN DECREED BECAUSE THIS USE CONSISTS OF STOCK DRINKING DIRECTLY FROM THE SOURCE, OR FROM A DITCH SYSTEM. THE FLOW RATE IS LIMITED TO THE MINIMUM AMOUNT HISTORICALLY NECESSARY TO SUSTAIN THIS PURPOSE.

***Volume:** THIS RIGHT INCLUDES THE AMOUNT OF WATER CONSUMPTIVELY USED FOR STOCKWATERING PURPOSES AT THE RATE OF 30 GALLONS PER DAY PER ANIMAL UNIT. ANIMAL UNITS SHALL BE BASED ON REASONABLE CARRYING CAPACITY AND HISTORICAL USE OF THE AREA SERVICED BY THIS WATER SOURCE.

Source Name: UNNAMED TRIBUTARY OF LONE TREE CREEK, NORTH FORK

Source Type: SURFACE WATER

Point of Diversion and Means of Diversion:

<u>ID</u>	<u>Govt Lot</u>	<u>Qtr Sec</u>	<u>Sec</u>	<u>Twp</u>	<u>Rge</u>	<u>County</u>
1		NESW	25	27N	35E	VALLEY

Period of Diversion: JANUARY 1 TO DECEMBER 31

Diversion Means: LIVESTOCK DIRECT FROM SOURCE

2		NWSW	25	27N	35E	VALLEY
---	--	------	----	-----	-----	--------

Period of Diversion: JANUARY 1 TO DECEMBER 31

Diversion Means: LIVESTOCK DIRECT FROM SOURCE

3	NESE	26	27N	35E	VALLEY
Period of Diversion:	JANUARY 1 TO DECEMBER 31				
Diversion Means:	LIVESTOCK DIRECT FROM SOURCE				
4	NWSE	26	27N	35E	VALLEY
Period of Diversion:	JANUARY 1 TO DECEMBER 31				
Diversion Means:	LIVESTOCK DIRECT FROM SOURCE				
5	SENW	26	27N	35E	VALLEY
Period of Diversion:	JANUARY 1 TO DECEMBER 31				
Diversion Means:	LIVESTOCK DIRECT FROM SOURCE				
6	SWNE	26	27N	35E	VALLEY
Period of Diversion:	JANUARY 1 TO DECEMBER 31				
Diversion Means:	LIVESTOCK DIRECT FROM SOURCE				
7	NWSW	27	27N	35E	VALLEY
Period of Diversion:	JANUARY 1 TO DECEMBER 31				
Diversion Means:	LIVESTOCK DIRECT FROM SOURCE				
8	SESE	27	27N	35E	VALLEY
Period of Diversion:	JANUARY 1 TO DECEMBER 31				
Diversion Means:	LIVESTOCK DIRECT FROM SOURCE				
9	SESW	27	27N	35E	VALLEY
Period of Diversion:	JANUARY 1 TO DECEMBER 31				
Diversion Means:	LIVESTOCK DIRECT FROM SOURCE				
10	SWSE	27	27N	35E	VALLEY
Period of Diversion:	JANUARY 1 TO DECEMBER 31				
Diversion Means:	LIVESTOCK DIRECT FROM SOURCE				
11	SWSW	27	27N	35E	VALLEY
Period of Diversion:	JANUARY 1 TO DECEMBER 31				
Diversion Means:	LIVESTOCK DIRECT FROM SOURCE				
12	NENE	33	27N	35E	VALLEY
Period of Diversion:	JANUARY 1 TO DECEMBER 31				
Diversion Means:	LIVESTOCK DIRECT FROM SOURCE				
13	SENE	33	27N	35E	VALLEY
Period of Diversion:	JANUARY 1 TO DECEMBER 31				
Diversion Means:	LIVESTOCK DIRECT FROM SOURCE				
14	NENE	34	27N	35E	VALLEY
Period of Diversion:	JANUARY 1 TO DECEMBER 31				
Diversion Means:	LIVESTOCK DIRECT FROM SOURCE				
15	NENW	34	27N	35E	VALLEY
Period of Diversion:	JANUARY 1 TO DECEMBER 31				

Diversion Means: LIVESTOCK DIRECT FROM SOURCE
 16 NWNW 34 27N 35E VALLEY
Period of Diversion: JANUARY 1 TO DECEMBER 31
Diversion Means: LIVESTOCK DIRECT FROM SOURCE
 17 NWNW 35 27N 35E VALLEY
Period of Diversion: JANUARY 1 TO DECEMBER 31
Diversion Means: LIVESTOCK DIRECT FROM SOURCE
 18 SWNW 35 27N 35E VALLEY
Period of Diversion: JANUARY 1 TO DECEMBER 31
Diversion Means: LIVESTOCK DIRECT FROM SOURCE
Period of Use: JANUARY 1 TO DECEMBER 31

Place of Use:

<u>ID</u>	<u>Acres</u>	<u>Govt Lot</u>	<u>Qtr Sec</u>	<u>Sec</u>	<u>Twp</u>	<u>Rge</u>	<u>County</u>
1			NESW	25	27N	35E	VALLEY
2			NWSW	25	27N	35E	VALLEY
3			NESE	26	27N	35E	VALLEY
4			NWSE	26	27N	35E	VALLEY
5			SENW	26	27N	35E	VALLEY
6			SWNE	26	27N	35E	VALLEY
7			NWSW	27	27N	35E	VALLEY
8			SESE	27	27N	35E	VALLEY
9			SESW	27	27N	35E	VALLEY
10			SWSE	27	27N	35E	VALLEY
11			SWSW	27	27N	35E	VALLEY
12			NENE	33	27N	35E	VALLEY
13			SENE	33	27N	35E	VALLEY
14			NENE	34	27N	35E	VALLEY
15			NENW	34	27N	35E	VALLEY
16			NWNW	34	27N	35E	VALLEY
17			NWNW	35	27N	35E	VALLEY
18			SWNW	35	27N	35E	VALLEY

Remarks:

BLM FILED ELECTRONIC CLAIMS. THIS CLAIM REFERENCES BLM CLAIM ID BLM4005 AND GRAZING ALLOTMENT MT04595.

THE FOLLOWING ISSUES WERE IDENTIFIED BY THE DNRC DURING ITS EXAMINATION OF THIS WATER RIGHT CLAIM.
 THIS CLAIM NUMBER WAS NOT INCLUDED IN THE BASIN 40O DECREE ISSUED 05/24/1995.

A BETTER UNDERSTANDING OF YOUR CLAIMED WATER RIGHT CAN BE OBTAINED BY COMPARING YOUR RIGHT WITH OTHER CLAIMS IN THE BASIN. FOR EXAMPLE, COMPARE PRIORITY DATES, FLOW RATES, VOLUMES, OR ACRES IRRIGATED. ALSO, YOUR WATER RIGHT MAY BE SUBJECT TO WATER RIGHTS IN ADJOINING SUBBASINS OR BASINS AS WELL AS BEING SUBJECT TO OTHER RIGHTS ON YOUR SOURCE OF SUPPLY. FINALLY, YOUR WATER RIGHT MAY BE SUBJECT TO INDIAN RESERVED AND FEDERAL RESERVED WATER RIGHTS.

COMPLETE DETAILS REGARDING THE DNRC PREPARATION OF THIS INTERLOCUTORY DECREE AND RELATED MATERIALS CAN BE REVIEWED AT THE OFFICE LOCATIONS IDENTIFIED IN THE DOCUMENT ENTITLED "NOTICE OF ENTRY OF INTERLOCUTORY DECREE AND NOTICE OF AVAILABILITY."

SEE GENERAL FINDINGS OF FACT AND CONCLUSIONS OF LAW FOR FURTHER EXPLANATION OF YOUR CLAIMED WATER RIGHT. THESE FINDINGS CAN BE FOUND AS INDICATED IN THE DOCUMENT ENTITLED "NOTICE OF ENTRY OF INTERLOCUTORY DECREE AND NOTICE OF AVAILABILITY." IF YOU NEED OBJECTION FORMS, OR HAVE QUESTIONS ABOUT WATER COURT PROCEDURES OR CHANGES TO YOUR RIGHT, YOU CAN CONTACT THE WATER COURT BY CALLING 1-800-624-3270 (WITHIN MONTANA ONLY) OR 1-406-586-4364, OR BY WRITING TO P.O. BOX 1389, BOZEMAN, MT 59771-1389.

INTERLOCUTORY DECREE
MILK RIVER, BELOW WHITEWATER INCLUDING PORCUPINE CREEK
BASIN 400
ABSTRACT OF WATER RIGHT CLAIM

IMPORTANT NOTICE

YOUR WATER RIGHT AS SHOWN ON THIS ABSTRACT MAY HAVE CHANGES FROM YOUR WATER RIGHT AS CLAIMED OR AMENDED. AN ASTERISK (*) HAS BEEN PLACED NEXT TO EACH ITEM CHANGED BY THE MONTANA WATER COURT OR BY THE DEPARTMENT OF NATURAL RESOURCES AND CONSERVATION (DNRC) DURING THE PREPARATION OF THIS INTERLOCUTORY DECREE. THESE CHANGES ARE AUTHORIZED BY THE MONTANA SUPREME COURT WATER RIGHT CLAIMS EXAMINATION RULES OR BY ORDER OF THE WATER COURT.

OBJECTIONS MAY BE FILED ACCORDING TO THE PROCEDURES OUTLINED IN THE DOCUMENT ENTITLED "NOTICE OF ENTRY OF INTERLOCUTORY DECREE AND NOTICE OF AVAILABILITY."

Water Right Number: 400 30143364 STATEMENT OF CLAIM

Version: 1 -- ORIGINAL RIGHT

Status: ACTIVE

Owners: USA (DEPT OF INTERIOR BUREAU OF LAND MGMT)
5001 SOUTHGATE DR
BILLINGS, MT 59101-4669

Priority Date: JULY 11, 1935

Type of Historical Right: USE

Purpose (Use): STOCK

***Flow Rate:** A SPECIFIC FLOW RATE HAS NOT BEEN DECREED BECAUSE THIS USE CONSISTS OF STOCK DRINKING DIRECTLY FROM THE SOURCE, OR FROM A DITCH SYSTEM. THE FLOW RATE IS LIMITED TO THE MINIMUM AMOUNT HISTORICALLY NECESSARY TO SUSTAIN THIS PURPOSE.

***Volume:** THIS RIGHT INCLUDES THE AMOUNT OF WATER CONSUMPTIVELY USED FOR STOCKWATERING PURPOSES AT THE RATE OF 30 GALLONS PER DAY PER ANIMAL UNIT. ANIMAL UNITS SHALL BE BASED ON REASONABLE CARRYING CAPACITY AND HISTORICAL USE OF THE AREA SERVICED BY THIS WATER SOURCE.

Source Name: UNNAMED TRIBUTARY OF PORCUPINE CREEK

Source Type: SURFACE WATER

Point of Diversion and Means of Diversion:

<u>ID</u>	<u>Govt Lot</u>	<u>Qtr</u>	<u>Sec</u>	<u>Twp</u>	<u>Rge</u>	<u>County</u>
1		SWSW	14	31N	40E	VALLEY

Period of Diversion: JANUARY 1 TO DECEMBER 31

Diversion Means: LIVESTOCK DIRECT FROM SOURCE

2		NWNW	23	31N	40E	VALLEY
---	--	------	----	-----	-----	--------

Period of Diversion: JANUARY 1 TO DECEMBER 31

Diversion Means: LIVESTOCK DIRECT FROM SOURCE

Period of Use: JANUARY 1 TO DECEMBER 31

Place of Use:

<u>ID</u>	<u>Acres</u>	<u>Govt Lot</u>	<u>Qtr Sec</u>	<u>Sec</u>	<u>Twp</u>	<u>Rge</u>	<u>County</u>
1			SWSW	14	31N	40E	VALLEY
2			NWNW	23	31N	40E	VALLEY

Remarks:

BLM FILED ELECTRONIC CLAIMS. THIS CLAIM REFERENCES BLM CLAIM ID BLM4006 AND GRAZING ALLOTMENT MT04304.

THE FOLLOWING ISSUES WERE IDENTIFIED BY THE DNRC DURING ITS EXAMINATION OF THIS WATER RIGHT CLAIM.

THIS CLAIM NUMBER WAS NOT INCLUDED IN THE BASIN 40O DECREE ISSUED 05/24/1995.

A BETTER UNDERSTANDING OF YOUR CLAIMED WATER RIGHT CAN BE OBTAINED BY COMPARING YOUR RIGHT WITH OTHER CLAIMS IN THE BASIN. FOR EXAMPLE, COMPARE PRIORITY DATES, FLOW RATES, VOLUMES, OR ACRES IRRIGATED. ALSO, YOUR WATER RIGHT MAY BE SUBJECT TO WATER RIGHTS IN ADJOINING SUBBASINS OR BASINS AS WELL AS BEING SUBJECT TO OTHER RIGHTS ON YOUR SOURCE OF SUPPLY. FINALLY, YOUR WATER RIGHT MAY BE SUBJECT TO INDIAN RESERVED AND FEDERAL RESERVED WATER RIGHTS.

COMPLETE DETAILS REGARDING THE DNRC PREPARATION OF THIS INTERLOCUTORY DECREE AND RELATED MATERIALS CAN BE REVIEWED AT THE OFFICE LOCATIONS IDENTIFIED IN THE DOCUMENT ENTITLED "NOTICE OF ENTRY OF INTERLOCUTORY DECREE AND NOTICE OF AVAILABILITY."

SEE GENERAL FINDINGS OF FACT AND CONCLUSIONS OF LAW FOR FURTHER EXPLANATION OF YOUR CLAIMED WATER RIGHT. THESE FINDINGS CAN BE FOUND AS INDICATED IN THE DOCUMENT ENTITLED "NOTICE OF ENTRY OF INTERLOCUTORY DECREE AND NOTICE OF AVAILABILITY." IF YOU NEED OBJECTION FORMS, OR HAVE QUESTIONS ABOUT WATER COURT PROCEDURES OR CHANGES TO YOUR RIGHT, YOU CAN CONTACT THE WATER COURT BY CALLING 1-800-624-3270 (WITHIN MONTANA ONLY) OR 1-406-586-4364, OR BY WRITING TO P.O. BOX 1389, BOZEMAN, MT 59771-1389.

INTERLOCUTORY DECREE
MILK RIVER, BELOW WHITEWATER INCLUDING PORCUPINE CREEK
BASIN 400
ABSTRACT OF WATER RIGHT CLAIM

IMPORTANT NOTICE

YOUR WATER RIGHT AS SHOWN ON THIS ABSTRACT MAY HAVE CHANGES FROM YOUR WATER RIGHT AS CLAIMED OR AMENDED. AN ASTERISK (*) HAS BEEN PLACED NEXT TO EACH ITEM CHANGED BY THE MONTANA WATER COURT OR BY THE DEPARTMENT OF NATURAL RESOURCES AND CONSERVATION (DNRC) DURING THE PREPARATION OF THIS INTERLOCUTORY DECREE. THESE CHANGES ARE AUTHORIZED BY THE MONTANA SUPREME COURT WATER RIGHT CLAIMS EXAMINATION RULES OR BY ORDER OF THE WATER COURT.

OBJECTIONS MAY BE FILED ACCORDING TO THE PROCEDURES OUTLINED IN THE DOCUMENT ENTITLED "NOTICE OF ENTRY OF INTERLOCUTORY DECREE AND NOTICE OF AVAILABILITY."

Water Right Number: 400 30143365 STATEMENT OF CLAIM

Version: 1 -- ORIGINAL RIGHT

Status: ACTIVE

Owners: USA (DEPT OF INTERIOR BUREAU OF LAND MGMT)
5001 SOUTHGATE DR
BILLINGS, MT 59101-4669

Priority Date: JULY 11, 1935

Type of Historical Right: USE

Purpose (Use): STOCK

***Flow Rate:** A SPECIFIC FLOW RATE HAS NOT BEEN DECREED BECAUSE THIS USE CONSISTS OF STOCK DRINKING DIRECTLY FROM THE SOURCE, OR FROM A DITCH SYSTEM. THE FLOW RATE IS LIMITED TO THE MINIMUM AMOUNT HISTORICALLY NECESSARY TO SUSTAIN THIS PURPOSE.

***Volume:** THIS RIGHT INCLUDES THE AMOUNT OF WATER CONSUMPTIVELY USED FOR STOCKWATERING PURPOSES AT THE RATE OF 30 GALLONS PER DAY PER ANIMAL UNIT. ANIMAL UNITS SHALL BE BASED ON REASONABLE CARRYING CAPACITY AND HISTORICAL USE OF THE AREA SERVICED BY THIS WATER SOURCE.

Source Name: UNNAMED TRIBUTARY OF PORCUPINE CREEK

Source Type: SURFACE WATER

Point of Diversion and Means of Diversion:

<u>ID</u>	<u>Govt Lot</u>	<u>Qtr Sec</u>	<u>Sec</u>	<u>Twp</u>	<u>Rge</u>	<u>County</u>
1		NWSE	20	30N	41E	VALLEY

Period of Diversion: JANUARY 1 TO DECEMBER 31

Diversion Means: LIVESTOCK DIRECT FROM SOURCE

2		SESE	20	30N	41E	VALLEY
---	--	------	----	-----	-----	--------

Period of Diversion: JANUARY 1 TO DECEMBER 31

Diversion Means: LIVESTOCK DIRECT FROM SOURCE

3 SWSE 20 30N 41E VALLEY

Period of Diversion: JANUARY 1 TO DECEMBER 31

Diversion Means: LIVESTOCK DIRECT FROM SOURCE

4 NENE 29 30N 41E VALLEY

Period of Diversion: JANUARY 1 TO DECEMBER 31

Diversion Means: LIVESTOCK DIRECT FROM SOURCE

Period of Use: JANUARY 1 TO DECEMBER 31

Place of Use:

<u>ID</u>	<u>Acres</u>	<u>Govt Lot</u>	<u>Qtr Sec</u>	<u>Sec</u>	<u>Twp</u>	<u>Rge</u>	<u>County</u>
1			NWSE	20	30N	41E	VALLEY
2			SESE	20	30N	41E	VALLEY
3			SWSE	20	30N	41E	VALLEY
4			NENE	29	30N	41E	VALLEY

Remarks:

BLM FILED ELECTRONIC CLAIMS. THIS CLAIM REFERENCES BLM CLAIM ID BLM4007 AND GRAZING ALLOTMENT MT14116.

THE FOLLOWING ISSUES WERE IDENTIFIED BY THE DNRC DURING ITS EXAMINATION OF THIS WATER RIGHT CLAIM.
THIS CLAIM NUMBER WAS NOT INCLUDED IN THE BASIN 400 DECREE ISSUED 05/24/1995.

A BETTER UNDERSTANDING OF YOUR CLAIMED WATER RIGHT CAN BE OBTAINED BY COMPARING YOUR RIGHT WITH OTHER CLAIMS IN THE BASIN. FOR EXAMPLE, COMPARE PRIORITY DATES, FLOW RATES, VOLUMES, OR ACRES IRRIGATED. ALSO, YOUR WATER RIGHT MAY BE SUBJECT TO WATER RIGHTS IN ADJOINING SUBBASINS OR BASINS AS WELL AS BEING SUBJECT TO OTHER RIGHTS ON YOUR SOURCE OF SUPPLY. FINALLY, YOUR WATER RIGHT MAY BE SUBJECT TO INDIAN RESERVED AND FEDERAL RESERVED WATER RIGHTS.

COMPLETE DETAILS REGARDING THE DNRC PREPARATION OF THIS INTERLOCUTORY DECREE AND RELATED MATERIALS CAN BE REVIEWED AT THE OFFICE LOCATIONS IDENTIFIED IN THE DOCUMENT ENTITLED "NOTICE OF ENTRY OF INTERLOCUTORY DECREE AND NOTICE OF AVAILABILITY."

SEE GENERAL FINDINGS OF FACT AND CONCLUSIONS OF LAW FOR FURTHER EXPLANATION OF YOUR CLAIMED WATER RIGHT. THESE FINDINGS CAN BE FOUND AS INDICATED IN THE DOCUMENT ENTITLED "NOTICE OF ENTRY OF INTERLOCUTORY DECREE AND NOTICE OF AVAILABILITY." IF YOU NEED OBJECTION FORMS, OR HAVE QUESTIONS ABOUT WATER COURT PROCEDURES OR CHANGES TO YOUR RIGHT, YOU CAN CONTACT THE WATER COURT BY CALLING 1-800-624-3270 (WITHIN MONTANA ONLY) OR 1-406-586-4364, OR BY WRITING TO P.O. BOX 1389, BOZEMAN, MT 59771-1389.

INTERLOCUTORY DECREE
MILK RIVER, BELOW WHITEWATER INCLUDING PORCUPINE CREEK
BASIN 400
ABSTRACT OF WATER RIGHT CLAIM

IMPORTANT NOTICE

YOUR WATER RIGHT AS SHOWN ON THIS ABSTRACT MAY HAVE CHANGES FROM YOUR WATER RIGHT AS CLAIMED OR AMENDED. AN ASTERISK (*) HAS BEEN PLACED NEXT TO EACH ITEM CHANGED BY THE MONTANA WATER COURT OR BY THE DEPARTMENT OF NATURAL RESOURCES AND CONSERVATION (DNRC) DURING THE PREPARATION OF THIS INTERLOCUTORY DECREE. THESE CHANGES ARE AUTHORIZED BY THE MONTANA SUPREME COURT WATER RIGHT CLAIMS EXAMINATION RULES OR BY ORDER OF THE WATER COURT.

OBJECTIONS MAY BE FILED ACCORDING TO THE PROCEDURES OUTLINED IN THE DOCUMENT ENTITLED "NOTICE OF ENTRY OF INTERLOCUTORY DECREE AND NOTICE OF AVAILABILITY."

Water Right Number: 400 30143366 STATEMENT OF CLAIM

Version: 1 -- ORIGINAL RIGHT

Status: ACTIVE

Owners: USA (DEPT OF INTERIOR BUREAU OF LAND MGMT)
5001 SOUTHGATE DR
BILLINGS, MT 59101-4669

Priority Date: JULY 11, 1935

Type of Historical Right: USE

Purpose (Use): STOCK

***Flow Rate:** A SPECIFIC FLOW RATE HAS NOT BEEN DECREED BECAUSE THIS USE CONSISTS OF STOCK DRINKING DIRECTLY FROM THE SOURCE, OR FROM A DITCH SYSTEM. THE FLOW RATE IS LIMITED TO THE MINIMUM AMOUNT HISTORICALLY NECESSARY TO SUSTAIN THIS PURPOSE.

***Volume:** THIS RIGHT INCLUDES THE AMOUNT OF WATER CONSUMPTIVELY USED FOR STOCKWATERING PURPOSES AT THE RATE OF 30 GALLONS PER DAY PER ANIMAL UNIT. ANIMAL UNITS SHALL BE BASED ON REASONABLE CARRYING CAPACITY AND HISTORICAL USE OF THE AREA SERVICED BY THIS WATER SOURCE.

Source Name: UNNAMED TRIBUTARY OF SAGE HEN CREEK

Source Type: SURFACE WATER

***Point of Diversion and Means of Diversion:**

<u>ID</u>	<u>Govt Lot</u>	<u>Qtr Sec</u>	<u>Sec</u>	<u>Twp</u>	<u>Rge</u>	<u>County</u>
1		NESE	9	27N	38E	VALLEY

Period of Diversion: JANUARY 1 TO DECEMBER 31

Diversion Means: LIVESTOCK DIRECT FROM SOURCE

2		NESW	9	27N	38E	VALLEY
---	--	------	---	-----	-----	--------

Period of Diversion: JANUARY 1 TO DECEMBER 31

Diversion Means: LIVESTOCK DIRECT FROM SOURCE

3	SENE	9	27N	38E	VALLEY
Period of Diversion:	JANUARY 1 TO DECEMBER 31				
Diversion Means:	LIVESTOCK DIRECT FROM SOURCE				
4	SESE	9	27N	38E	VALLEY
Period of Diversion:	JANUARY 1 TO DECEMBER 31				
Diversion Means:	LIVESTOCK DIRECT FROM SOURCE				
5	SESW	9	27N	38E	VALLEY
Period of Diversion:	JANUARY 1 TO DECEMBER 31				
Diversion Means:	LIVESTOCK DIRECT FROM SOURCE				
6	SWSE	9	27N	38E	VALLEY
Period of Diversion:	JANUARY 1 TO DECEMBER 31				
Diversion Means:	LIVESTOCK DIRECT FROM SOURCE				
7	SWSW	10	27N	38E	VALLEY
Period of Diversion:	JANUARY 1 TO DECEMBER 31				
Diversion Means:	LIVESTOCK DIRECT FROM SOURCE				
8	NWNW	15	27N	38E	VALLEY
Period of Diversion:	JANUARY 1 TO DECEMBER 31				
Diversion Means:	LIVESTOCK DIRECT FROM SOURCE				
9	SWNW	15	27N	38E	VALLEY
Period of Diversion:	JANUARY 1 TO DECEMBER 31				
Diversion Means:	LIVESTOCK DIRECT FROM SOURCE				
Period of Use:	JANUARY 1 TO DECEMBER 31				

***Place of Use:**

<u>ID</u>	<u>Acres</u>	<u>Govt Lot</u>	<u>Qtr Sec</u>	<u>Sec</u>	<u>Twp</u>	<u>Rge</u>	<u>County</u>
1			NESE	9	27N	38E	VALLEY
2			NESW	9	27N	38E	VALLEY
3			SENE	9	27N	38E	VALLEY
4			SESE	9	27N	38E	VALLEY
5			SESW	9	27N	38E	VALLEY
6			SWSE	9	27N	38E	VALLEY
7			SWSW	10	27N	38E	VALLEY
8			NWNW	15	27N	38E	VALLEY
9			SWNW	15	27N	38E	VALLEY

Remarks:

BLM FILED ELECTRONIC CLAIMS. THIS CLAIM REFERENCES BLM CLAIM ID BLM4008 AND GRAZING ALLOTMENT MT04563.

THE FOLLOWING ISSUES WERE IDENTIFIED BY THE DNRC DURING ITS EXAMINATION OF THIS WATER RIGHT CLAIM.
 THIS CLAIM NUMBER WAS NOT INCLUDED IN THE BASIN 400 DECREE ISSUED 05/24/1995.

A BETTER UNDERSTANDING OF YOUR CLAIMED WATER RIGHT CAN BE OBTAINED BY COMPARING YOUR RIGHT WITH OTHER CLAIMS IN THE BASIN. FOR EXAMPLE, COMPARE PRIORITY DATES, FLOW RATES, VOLUMES, OR ACRES IRRIGATED. ALSO, YOUR WATER RIGHT MAY BE SUBJECT TO WATER RIGHTS IN ADJOINING SUBBASINS OR BASINS AS WELL AS BEING SUBJECT TO OTHER RIGHTS ON YOUR SOURCE OF SUPPLY. FINALLY, YOUR WATER RIGHT MAY BE SUBJECT TO INDIAN RESERVED AND FEDERAL RESERVED WATER RIGHTS.

COMPLETE DETAILS REGARDING THE DNRC PREPARATION OF THIS INTERLOCUTORY DECREE AND RELATED MATERIALS CAN BE REVIEWED AT THE OFFICE LOCATIONS IDENTIFIED IN THE DOCUMENT ENTITLED "NOTICE OF ENTRY OF INTERLOCUTORY DECREE AND NOTICE OF AVAILABILITY."

SEE GENERAL FINDINGS OF FACT AND CONCLUSIONS OF LAW FOR FURTHER EXPLANATION OF YOUR CLAIMED WATER RIGHT. THESE FINDINGS CAN BE FOUND AS INDICATED IN THE DOCUMENT ENTITLED "NOTICE OF ENTRY OF INTERLOCUTORY DECREE AND NOTICE OF AVAILABILITY." IF YOU NEED OBJECTION FORMS, OR HAVE QUESTIONS ABOUT WATER COURT PROCEDURES OR CHANGES TO YOUR RIGHT, YOU CAN CONTACT THE WATER COURT BY CALLING 1-800-624-3270 (WITHIN MONTANA ONLY) OR 1-406-586-4364, OR BY WRITING TO P.O. BOX 1389, BOZEMAN, MT 59771-1389.

INTERLOCUTORY DECREE
MILK RIVER, BELOW WHITEWATER INCLUDING PORCUPINE CREEK
BASIN 400
ABSTRACT OF WATER RIGHT CLAIM

IMPORTANT NOTICE

YOUR WATER RIGHT AS SHOWN ON THIS ABSTRACT MAY HAVE CHANGES FROM YOUR WATER RIGHT AS CLAIMED OR AMENDED. AN ASTERISK (*) HAS BEEN PLACED NEXT TO EACH ITEM CHANGED BY THE MONTANA WATER COURT OR BY THE DEPARTMENT OF NATURAL RESOURCES AND CONSERVATION (DNRC) DURING THE PREPARATION OF THIS INTERLOCUTORY DECREE. THESE CHANGES ARE AUTHORIZED BY THE MONTANA SUPREME COURT WATER RIGHT CLAIMS EXAMINATION RULES OR BY ORDER OF THE WATER COURT.

OBJECTIONS MAY BE FILED ACCORDING TO THE PROCEDURES OUTLINED IN THE DOCUMENT ENTITLED "NOTICE OF ENTRY OF INTERLOCUTORY DECREE AND NOTICE OF AVAILABILITY."

Water Right Number: 400 30143367 STATEMENT OF CLAIM

Version: 1 -- ORIGINAL RIGHT

Status: ACTIVE

Owners: USA (DEPT OF INTERIOR BUREAU OF LAND MGMT)
5001 SOUTHGATE DR
BILLINGS, MT 59101-4669

Priority Date: JULY 11, 1935

Type of Historical Right: USE

Purpose (Use): STOCK

***Flow Rate:** A SPECIFIC FLOW RATE HAS NOT BEEN DECREED BECAUSE THIS USE CONSISTS OF STOCK DRINKING DIRECTLY FROM THE SOURCE, OR FROM A DITCH SYSTEM. THE FLOW RATE IS LIMITED TO THE MINIMUM AMOUNT HISTORICALLY NECESSARY TO SUSTAIN THIS PURPOSE.

***Volume:** THIS RIGHT INCLUDES THE AMOUNT OF WATER CONSUMPTIVELY USED FOR STOCKWATERING PURPOSES AT THE RATE OF 30 GALLONS PER DAY PER ANIMAL UNIT. ANIMAL UNITS SHALL BE BASED ON REASONABLE CARRYING CAPACITY AND HISTORICAL USE OF THE AREA SERVICED BY THIS WATER SOURCE.

***Source Name:** SAGE HEN CREEK

Source Type: SURFACE WATER

***Source Name:** UNNAMED TRIBUTARY OF SAGE HEN CREEK

Source Type: SURFACE WATER

***Point of Diversion and Means of Diversion:**

<u>ID</u>	<u>Govt Lot</u>	<u>Qtr Sec</u>	<u>Sec</u>	<u>Twp</u>	<u>Rge</u>	<u>County</u>
1		W2SW	15	27N	38E	VALLEY

Source Name: UNNAMED TRIBUTARY OF SAGE HEN CREEK

Period of Diversion: JANUARY 1 TO DECEMBER 31

Diversion Means: LIVESTOCK DIRECT FROM SOURCE

2	SWSWNW	15	27N	38E	VALLEY
Source Name:	UNNAMED TRIBUTARY OF SAGE HEN CREEK				
Period of Diversion:	JANUARY 1 TO DECEMBER 31				
Diversion Means:	LIVESTOCK DIRECT FROM SOURCE				
3	N2NW	22	27N	38E	VALLEY
Source Name:	UNNAMED TRIBUTARY OF SAGE HEN CREEK				
Period of Diversion:	JANUARY 1 TO DECEMBER 31				
Diversion Means:	LIVESTOCK DIRECT FROM SOURCE				
4	NENESE	22	27N	38E	VALLEY
Source Name:	UNNAMED TRIBUTARY OF SAGE HEN CREEK				
Period of Diversion:	JANUARY 1 TO DECEMBER 31				
Diversion Means:	LIVESTOCK DIRECT FROM SOURCE				
5	W2NE	22	27N	38E	VALLEY
Source Name:	UNNAMED TRIBUTARY OF SAGE HEN CREEK				
Period of Diversion:	JANUARY 1 TO DECEMBER 31				
Diversion Means:	LIVESTOCK DIRECT FROM SOURCE				
6	SESENE	22	27N	38E	VALLEY
Source Name:	UNNAMED TRIBUTARY OF SAGE HEN CREEK				
Period of Diversion:	JANUARY 1 TO DECEMBER 31				
Diversion Means:	LIVESTOCK DIRECT FROM SOURCE				
7	SENW	22	27N	38E	VALLEY
Source Name:	UNNAMED TRIBUTARY OF SAGE HEN CREEK				
Period of Diversion:	JANUARY 1 TO DECEMBER 31				
Diversion Means:	LIVESTOCK DIRECT FROM SOURCE				
8	W2SW	23	27N	38E	VALLEY
Source Name:	UNNAMED TRIBUTARY OF SAGE HEN CREEK				
Period of Diversion:	JANUARY 1 TO DECEMBER 31				
Diversion Means:	LIVESTOCK DIRECT FROM SOURCE				
9	W2NWNW	26	27N	38E	VALLEY
Source Name:	UNNAMED TRIBUTARY OF SAGE HEN CREEK				
Period of Diversion:	JANUARY 1 TO DECEMBER 31				
Diversion Means:	LIVESTOCK DIRECT FROM SOURCE				
10	SWNWNW	26	27N	38E	VALLEY
*Source Name:	SAGE HEN CREEK				
Period of Diversion:	JANUARY 1 TO DECEMBER 31				
Diversion Means:	LIVESTOCK DIRECT FROM SOURCE				
Period of Use:	JANUARY 1 TO DECEMBER 31				

***Place of Use:**

<u>ID</u>	<u>Acres</u>	<u>Govt Lot</u>	<u>Qtr Sec</u>	<u>Sec</u>	<u>Twp</u>	<u>Rge</u>	<u>County</u>
1			W2SW	15	27N	38E	VALLEY
2			SWSWNW	15	27N	38E	VALLEY
3			N2NW	22	27N	38E	VALLEY
4			NENESE	22	27N	38E	VALLEY
5			W2NE	22	27N	38E	VALLEY
6			SESENE	22	27N	38E	VALLEY
7			SENW	22	27N	38E	VALLEY
8			W2SW	23	27N	38E	VALLEY
9			W2NWNW	26	27N	38E	VALLEY
10			SWNWNW	26	27N	38E	VALLEY

Remarks:

BLM FILED ELECTRONIC CLAIMS. THIS CLAIM REFERENCES BLM CLAIM ID BLM4009 AND GRAZING ALLOTMENT MT04574.

THE FOLLOWING ISSUES WERE IDENTIFIED BY THE DNRC DURING ITS EXAMINATION OF THIS WATER RIGHT CLAIM.

THIS CLAIM NUMBER WAS NOT INCLUDED IN THE BASIN 40O DECREE ISSUED 05/24/1995.

A BETTER UNDERSTANDING OF YOUR CLAIMED WATER RIGHT CAN BE OBTAINED BY COMPARING YOUR RIGHT WITH OTHER CLAIMS IN THE BASIN. FOR EXAMPLE, COMPARE PRIORITY DATES, FLOW RATES, VOLUMES, OR ACRES IRRIGATED. ALSO, YOUR WATER RIGHT MAY BE SUBJECT TO WATER RIGHTS IN ADJOINING SUBBASINS OR BASINS AS WELL AS BEING SUBJECT TO OTHER RIGHTS ON YOUR SOURCE OF SUPPLY. FINALLY, YOUR WATER RIGHT MAY BE SUBJECT TO INDIAN RESERVED AND FEDERAL RESERVED WATER RIGHTS.

COMPLETE DETAILS REGARDING THE DNRC PREPARATION OF THIS INTERLOCUTORY DECREE AND RELATED MATERIALS CAN BE REVIEWED AT THE OFFICE LOCATIONS IDENTIFIED IN THE DOCUMENT ENTITLED "NOTICE OF ENTRY OF INTERLOCUTORY DECREE AND NOTICE OF AVAILABILITY."

SEE GENERAL FINDINGS OF FACT AND CONCLUSIONS OF LAW FOR FURTHER EXPLANATION OF YOUR CLAIMED WATER RIGHT. THESE FINDINGS CAN BE FOUND AS INDICATED IN THE DOCUMENT ENTITLED "NOTICE OF ENTRY OF INTERLOCUTORY DECREE AND NOTICE OF AVAILABILITY." IF YOU NEED OBJECTION FORMS, OR HAVE QUESTIONS ABOUT WATER COURT PROCEDURES OR CHANGES TO YOUR RIGHT, YOU CAN CONTACT THE WATER COURT BY CALLING 1-800-624-3270 (WITHIN MONTANA ONLY) OR 1-406-586-4364, OR BY WRITING TO P.O. BOX 1389, BOZEMAN, MT 59771-1389.

INTERLOCUTORY DECREE
MILK RIVER, BELOW WHITEWATER INCLUDING PORCUPINE CREEK
BASIN 400
ABSTRACT OF WATER RIGHT CLAIM

IMPORTANT NOTICE

YOUR WATER RIGHT AS SHOWN ON THIS ABSTRACT MAY HAVE CHANGES FROM YOUR WATER RIGHT AS CLAIMED OR AMENDED. AN ASTERISK (*) HAS BEEN PLACED NEXT TO EACH ITEM CHANGED BY THE MONTANA WATER COURT OR BY THE DEPARTMENT OF NATURAL RESOURCES AND CONSERVATION (DNRC) DURING THE PREPARATION OF THIS INTERLOCUTORY DECREE. THESE CHANGES ARE AUTHORIZED BY THE MONTANA SUPREME COURT WATER RIGHT CLAIMS EXAMINATION RULES OR BY ORDER OF THE WATER COURT.

OBJECTIONS MAY BE FILED ACCORDING TO THE PROCEDURES OUTLINED IN THE DOCUMENT ENTITLED "NOTICE OF ENTRY OF INTERLOCUTORY DECREE AND NOTICE OF AVAILABILITY."

Water Right Number: 400 30143368 STATEMENT OF CLAIM

Version: 1 -- ORIGINAL RIGHT

Status: ACTIVE

Owners: USA (DEPT OF INTERIOR BUREAU OF LAND MGMT)
5001 SOUTHGATE DR
BILLINGS, MT 59101-4669

Priority Date: JULY 11, 1935

Type of Historical Right: USE

Purpose (Use): STOCK

***Flow Rate:** A SPECIFIC FLOW RATE HAS NOT BEEN DECREED BECAUSE THIS USE CONSISTS OF STOCK DRINKING DIRECTLY FROM THE SOURCE, OR FROM A DITCH SYSTEM. THE FLOW RATE IS LIMITED TO THE MINIMUM AMOUNT HISTORICALLY NECESSARY TO SUSTAIN THIS PURPOSE.

***Volume:** THIS RIGHT INCLUDES THE AMOUNT OF WATER CONSUMPTIVELY USED FOR STOCKWATERING PURPOSES AT THE RATE OF 30 GALLONS PER DAY PER ANIMAL UNIT. ANIMAL UNITS SHALL BE BASED ON REASONABLE CARRYING CAPACITY AND HISTORICAL USE OF THE AREA SERVICED BY THIS WATER SOURCE.

Source Name: UNNAMED TRIBUTARY OF SAGE HEN CREEK

Source Type: SURFACE WATER

Point of Diversion and Means of Diversion:

<u>ID</u>	<u>Govt Lot</u>	<u>Qtr</u>	<u>Sec</u>	<u>Twp</u>	<u>Rge</u>	<u>County</u>
1		SENE	5	26N	39E	VALLEY

Period of Diversion: JANUARY 1 TO DECEMBER 31

Diversion Means: LIVESTOCK DIRECT FROM SOURCE

2		SWNE	5	26N	39E	VALLEY
---	--	------	---	-----	-----	--------

Period of Diversion: JANUARY 1 TO DECEMBER 31

Diversion Means: LIVESTOCK DIRECT FROM SOURCE

Period of Use: JANUARY 1 TO DECEMBER 31

Place of Use:

<u>ID</u>	<u>Acres</u>	<u>Govt Lot</u>	<u>Qtr Sec</u>	<u>Sec</u>	<u>Twp</u>	<u>Rge</u>	<u>County</u>
1			SENE	5	26N	39E	VALLEY
2			SWNE	5	26N	39E	VALLEY

Remarks:

BLM FILED ELECTRONIC CLAIMS. THIS CLAIM REFERENCES BLM CLAIM ID BLM4010 AND GRAZING ALLOTMENT MT04584.

THE FOLLOWING ISSUES WERE IDENTIFIED BY THE DNRC DURING ITS EXAMINATION OF THIS WATER RIGHT CLAIM.

THIS CLAIM NUMBER WAS NOT INCLUDED IN THE BASIN 40O DECREE ISSUED 05/24/1995.

A BETTER UNDERSTANDING OF YOUR CLAIMED WATER RIGHT CAN BE OBTAINED BY COMPARING YOUR RIGHT WITH OTHER CLAIMS IN THE BASIN. FOR EXAMPLE, COMPARE PRIORITY DATES, FLOW RATES, VOLUMES, OR ACRES IRRIGATED. ALSO, YOUR WATER RIGHT MAY BE SUBJECT TO WATER RIGHTS IN ADJOINING SUBBASINS OR BASINS AS WELL AS BEING SUBJECT TO OTHER RIGHTS ON YOUR SOURCE OF SUPPLY. FINALLY, YOUR WATER RIGHT MAY BE SUBJECT TO INDIAN RESERVED AND FEDERAL RESERVED WATER RIGHTS.

COMPLETE DETAILS REGARDING THE DNRC PREPARATION OF THIS INTERLOCUTORY DECREE AND RELATED MATERIALS CAN BE REVIEWED AT THE OFFICE LOCATIONS IDENTIFIED IN THE DOCUMENT ENTITLED "NOTICE OF ENTRY OF INTERLOCUTORY DECREE AND NOTICE OF AVAILABILITY."

SEE GENERAL FINDINGS OF FACT AND CONCLUSIONS OF LAW FOR FURTHER EXPLANATION OF YOUR CLAIMED WATER RIGHT. THESE FINDINGS CAN BE FOUND AS INDICATED IN THE DOCUMENT ENTITLED "NOTICE OF ENTRY OF INTERLOCUTORY DECREE AND NOTICE OF AVAILABILITY." IF YOU NEED OBJECTION FORMS, OR HAVE QUESTIONS ABOUT WATER COURT PROCEDURES OR CHANGES TO YOUR RIGHT, YOU CAN CONTACT THE WATER COURT BY CALLING 1-800-624-3270 (WITHIN MONTANA ONLY) OR 1-406-586-4364, OR BY WRITING TO P.O. BOX 1389, BOZEMAN, MT 59771-1389.

INTERLOCUTORY DECREE
MILK RIVER, BELOW WHITEWATER INCLUDING PORCUPINE CREEK
BASIN 400
ABSTRACT OF WATER RIGHT CLAIM

IMPORTANT NOTICE

YOUR WATER RIGHT AS SHOWN ON THIS ABSTRACT MAY HAVE CHANGES FROM YOUR WATER RIGHT AS CLAIMED OR AMENDED. AN ASTERISK (*) HAS BEEN PLACED NEXT TO EACH ITEM CHANGED BY THE MONTANA WATER COURT OR BY THE DEPARTMENT OF NATURAL RESOURCES AND CONSERVATION (DNRC) DURING THE PREPARATION OF THIS INTERLOCUTORY DECREE. THESE CHANGES ARE AUTHORIZED BY THE MONTANA SUPREME COURT WATER RIGHT CLAIMS EXAMINATION RULES OR BY ORDER OF THE WATER COURT.

OBJECTIONS MAY BE FILED ACCORDING TO THE PROCEDURES OUTLINED IN THE DOCUMENT ENTITLED "NOTICE OF ENTRY OF INTERLOCUTORY DECREE AND NOTICE OF AVAILABILITY."

Water Right Number: 400 30143369 STATEMENT OF CLAIM

Version: 1 -- ORIGINAL RIGHT

Status: ACTIVE

Owners: USA (DEPT OF INTERIOR BUREAU OF LAND MGMT)
5001 SOUTHGATE DR
BILLINGS, MT 59101-4669

Priority Date: JULY 11, 1935

Type of Historical Right: USE

Purpose (Use): STOCK

***Flow Rate:** A SPECIFIC FLOW RATE HAS NOT BEEN DECREED BECAUSE THIS USE CONSISTS OF STOCK DRINKING DIRECTLY FROM THE SOURCE, OR FROM A DITCH SYSTEM. THE FLOW RATE IS LIMITED TO THE MINIMUM AMOUNT HISTORICALLY NECESSARY TO SUSTAIN THIS PURPOSE.

***Volume:** THIS RIGHT INCLUDES THE AMOUNT OF WATER CONSUMPTIVELY USED FOR STOCKWATERING PURPOSES AT THE RATE OF 30 GALLONS PER DAY PER ANIMAL UNIT. ANIMAL UNITS SHALL BE BASED ON REASONABLE CARRYING CAPACITY AND HISTORICAL USE OF THE AREA SERVICED BY THIS WATER SOURCE.

Source Name: UNNAMED TRIBUTARY OF ANTELOPE CREEK, SOUTH FORK

Source Type: SURFACE WATER

***Point of Diversion and Means of Diversion:**

<u>ID</u>	<u>Govt Lot</u>	<u>Qtr Sec</u>	<u>Sec</u>	<u>Twp</u>	<u>Rge</u>	<u>County</u>
1		N2NESE	31	29N	36E	VALLEY

Period of Diversion: JANUARY 1 TO DECEMBER 31

Diversion Means: LIVESTOCK DIRECT FROM SOURCE

2		SWSENE	31	29N	36E	VALLEY
---	--	--------	----	-----	-----	--------

Period of Diversion: JANUARY 1 TO DECEMBER 31

Diversion Means: LIVESTOCK DIRECT FROM SOURCE

3	E2SWNE	31	29N	36E	VALLEY
Period of Diversion:	JANUARY 1 TO DECEMBER 31				
Diversion Means:	LIVESTOCK DIRECT FROM SOURCE				
4	NESW	32	29N	36E	VALLEY
Period of Diversion:	JANUARY 1 TO DECEMBER 31				
Diversion Means:	LIVESTOCK DIRECT FROM SOURCE				
5	NWSE	32	29N	36E	VALLEY
Period of Diversion:	JANUARY 1 TO DECEMBER 31				
Diversion Means:	LIVESTOCK DIRECT FROM SOURCE				
6	NWSW	32	29N	36E	VALLEY
Period of Diversion:	JANUARY 1 TO DECEMBER 31				
Diversion Means:	LIVESTOCK DIRECT FROM SOURCE				
7	SWSWNE	32	29N	36E	VALLEY
Period of Diversion:	JANUARY 1 TO DECEMBER 31				
Diversion Means:	LIVESTOCK DIRECT FROM SOURCE				
8	NESE	33	29N	36E	VALLEY
Period of Diversion:	JANUARY 1 TO DECEMBER 31				
Diversion Means:	LIVESTOCK DIRECT FROM SOURCE				
9	SENWNW	33	29N	36E	VALLEY
Period of Diversion:	JANUARY 1 TO DECEMBER 31				
Diversion Means:	LIVESTOCK DIRECT FROM SOURCE				
10	W2SE	33	29N	36E	VALLEY
Period of Diversion:	JANUARY 1 TO DECEMBER 31				
Diversion Means:	LIVESTOCK DIRECT FROM SOURCE				
Period of Use:	JANUARY 1 TO DECEMBER 31				

***Place of Use:**

<u>ID</u>	<u>Acres</u>	<u>Govt Lot</u>	<u>Qtr Sec</u>	<u>Sec</u>	<u>Twp</u>	<u>Rge</u>	<u>County</u>
1			N2NESE	31	29N	36E	VALLEY
2			SWSENE	31	29N	36E	VALLEY
3			E2SWNE	31	29N	36E	VALLEY
4			NESW	32	29N	36E	VALLEY
5			NWSE	32	29N	36E	VALLEY
6			NWSW	32	29N	36E	VALLEY
7			SWSWNE	32	29N	36E	VALLEY
8			NESE	33	29N	36E	VALLEY
9			SENWNW	33	29N	36E	VALLEY
10			W2SE	33	29N	36E	VALLEY

Remarks:

BLM FILED ELECTRONIC CLAIMS. THIS CLAIM REFERENCES BLM CLAIM ID BLM4011 AND GRAZING ALLOTMENT MT04535.

THE FOLLOWING ISSUES WERE IDENTIFIED BY THE DNRC DURING ITS EXAMINATION OF THIS WATER RIGHT CLAIM.

THIS CLAIM NUMBER WAS NOT INCLUDED IN THE BASIN 400 DECREE ISSUED 05/24/1995.

A BETTER UNDERSTANDING OF YOUR CLAIMED WATER RIGHT CAN BE OBTAINED BY COMPARING YOUR RIGHT WITH OTHER CLAIMS IN THE BASIN. FOR EXAMPLE, COMPARE PRIORITY DATES, FLOW RATES, VOLUMES, OR ACRES IRRIGATED. ALSO, YOUR WATER RIGHT MAY BE SUBJECT TO WATER RIGHTS IN ADJOINING SUBBASINS OR BASINS AS WELL AS BEING SUBJECT TO OTHER RIGHTS ON YOUR SOURCE OF SUPPLY. FINALLY, YOUR WATER RIGHT MAY BE SUBJECT TO INDIAN RESERVED AND FEDERAL RESERVED WATER RIGHTS.

COMPLETE DETAILS REGARDING THE DNRC PREPARATION OF THIS INTERLOCUTORY DECREE AND RELATED MATERIALS CAN BE REVIEWED AT THE OFFICE LOCATIONS IDENTIFIED IN THE DOCUMENT ENTITLED "NOTICE OF ENTRY OF INTERLOCUTORY DECREE AND NOTICE OF AVAILABILITY."

SEE GENERAL FINDINGS OF FACT AND CONCLUSIONS OF LAW FOR FURTHER EXPLANATION OF YOUR CLAIMED WATER RIGHT. THESE FINDINGS CAN BE FOUND AS INDICATED IN THE DOCUMENT ENTITLED "NOTICE OF ENTRY OF INTERLOCUTORY DECREE AND NOTICE OF AVAILABILITY." IF YOU NEED OBJECTION FORMS, OR HAVE QUESTIONS ABOUT WATER COURT PROCEDURES OR CHANGES TO YOUR RIGHT, YOU CAN CONTACT THE WATER COURT BY CALLING 1-800-624-3270 (WITHIN MONTANA ONLY) OR 1-406-586-4364, OR BY WRITING TO P.O. BOX 1389, BOZEMAN, MT 59771-1389.

INTERLOCUTORY DECREE
MILK RIVER, BELOW WHITEWATER INCLUDING PORCUPINE CREEK
BASIN 400
ABSTRACT OF WATER RIGHT CLAIM

IMPORTANT NOTICE

YOUR WATER RIGHT AS SHOWN ON THIS ABSTRACT MAY HAVE CHANGES FROM YOUR WATER RIGHT AS CLAIMED OR AMENDED. AN ASTERISK (*) HAS BEEN PLACED NEXT TO EACH ITEM CHANGED BY THE MONTANA WATER COURT OR BY THE DEPARTMENT OF NATURAL RESOURCES AND CONSERVATION (DNRC) DURING THE PREPARATION OF THIS INTERLOCUTORY DECREE. THESE CHANGES ARE AUTHORIZED BY THE MONTANA SUPREME COURT WATER RIGHT CLAIMS EXAMINATION RULES OR BY ORDER OF THE WATER COURT.

OBJECTIONS MAY BE FILED ACCORDING TO THE PROCEDURES OUTLINED IN THE DOCUMENT ENTITLED "NOTICE OF ENTRY OF INTERLOCUTORY DECREE AND NOTICE OF AVAILABILITY."

Water Right Number: 400 30143370 STATEMENT OF CLAIM

Version: 1 -- ORIGINAL RIGHT

Status: ACTIVE

Owners: USA (DEPT OF INTERIOR BUREAU OF LAND MGMT)
5001 SOUTHGATE DR
BILLINGS, MT 59101-4669

Priority Date: JULY 11, 1935

Type of Historical Right: USE

Purpose (Use): STOCK

***Flow Rate:** A SPECIFIC FLOW RATE HAS NOT BEEN DECREED BECAUSE THIS USE CONSISTS OF STOCK DRINKING DIRECTLY FROM THE SOURCE, OR FROM A DITCH SYSTEM. THE FLOW RATE IS LIMITED TO THE MINIMUM AMOUNT HISTORICALLY NECESSARY TO SUSTAIN THIS PURPOSE.

***Volume:** THIS RIGHT INCLUDES THE AMOUNT OF WATER CONSUMPTIVELY USED FOR STOCKWATERING PURPOSES AT THE RATE OF 30 GALLONS PER DAY PER ANIMAL UNIT. ANIMAL UNITS SHALL BE BASED ON REASONABLE CARRYING CAPACITY AND HISTORICAL USE OF THE AREA SERVICED BY THIS WATER SOURCE.

Source Name: UNNAMED TRIBUTARY OF BEAVER CREEK, SOUTH FORK

Source Type: SURFACE WATER

***Point of Diversion and Means of Diversion:**

<u>ID</u>	<u>Govt Lot</u>	<u>Qtr Sec</u>	<u>Sec</u>	<u>Twp</u>	<u>Rge</u>	<u>County</u>
1		NWNWSW	15	26N	37E	VALLEY

Period of Diversion: JANUARY 1 TO DECEMBER 31

Diversion Means: LIVESTOCK DIRECT FROM SOURCE

2		SWSWNW	15	26N	37E	VALLEY
---	--	--------	----	-----	-----	--------

Period of Diversion: JANUARY 1 TO DECEMBER 31

Diversion Means: LIVESTOCK DIRECT FROM SOURCE

3 NENE 21 26N 37E VALLEY

Period of Diversion: JANUARY 1 TO DECEMBER 31

Diversion Means: LIVESTOCK DIRECT FROM SOURCE

4 NENWNE 21 26N 37E VALLEY

Period of Diversion: JANUARY 1 TO DECEMBER 31

Diversion Means: LIVESTOCK DIRECT FROM SOURCE

5 SWNWNW 22 26N 37E VALLEY

Period of Diversion: JANUARY 1 TO DECEMBER 31

Diversion Means: LIVESTOCK DIRECT FROM SOURCE

6 N2SWNW 22 26N 37E VALLEY

Period of Diversion: JANUARY 1 TO DECEMBER 31

Diversion Means: LIVESTOCK DIRECT FROM SOURCE

Period of Use: JANUARY 1 TO DECEMBER 31

***Place of Use:**

<u>ID</u>	<u>Acres</u>	<u>Govt Lot</u>	<u>Qtr Sec</u>	<u>Sec</u>	<u>Twp</u>	<u>Rge</u>	<u>County</u>
1			NWNWSW	15	26N	37E	VALLEY
2			SWSWNW	15	26N	37E	VALLEY
3			NENE	21	26N	37E	VALLEY
4			NENWNE	21	26N	37E	VALLEY
5			SWNWNW	22	26N	37E	VALLEY
6			N2SWNW	22	26N	37E	VALLEY

Remarks:

BLM FILED ELECTRONIC CLAIMS. THIS CLAIM REFERENCES BLM CLAIM ID BLM4012 AND GRAZING ALLOTMENT MT04581.

THE FOLLOWING ISSUES WERE IDENTIFIED BY THE DNRC DURING ITS EXAMINATION OF THIS WATER RIGHT CLAIM.
 THIS CLAIM NUMBER WAS NOT INCLUDED IN THE BASIN 400 DECREE ISSUED 05/24/1995.

A BETTER UNDERSTANDING OF YOUR CLAIMED WATER RIGHT CAN BE OBTAINED BY COMPARING YOUR RIGHT WITH OTHER CLAIMS IN THE BASIN. FOR EXAMPLE, COMPARE PRIORITY DATES, FLOW RATES, VOLUMES, OR ACRES IRRIGATED. ALSO, YOUR WATER RIGHT MAY BE SUBJECT TO WATER RIGHTS IN ADJOINING SUBBASINS OR BASINS AS WELL AS BEING SUBJECT TO OTHER RIGHTS ON YOUR SOURCE OF SUPPLY. FINALLY, YOUR WATER RIGHT MAY BE SUBJECT TO INDIAN RESERVED AND FEDERAL RESERVED WATER RIGHTS.

COMPLETE DETAILS REGARDING THE DNRC PREPARATION OF THIS INTERLOCUTORY DECREE AND RELATED MATERIALS CAN BE REVIEWED AT THE OFFICE LOCATIONS IDENTIFIED IN THE DOCUMENT ENTITLED "NOTICE OF ENTRY OF INTERLOCUTORY DECREE AND NOTICE OF AVAILABILITY."

SEE GENERAL FINDINGS OF FACT AND CONCLUSIONS OF LAW FOR FURTHER EXPLANATION OF YOUR CLAIMED WATER RIGHT. THESE FINDINGS CAN BE FOUND AS INDICATED IN THE DOCUMENT ENTITLED "NOTICE OF ENTRY OF INTERLOCUTORY DECREE AND NOTICE OF AVAILABILITY." IF YOU NEED OBJECTION FORMS, OR HAVE QUESTIONS ABOUT WATER COURT PROCEDURES OR CHANGES TO YOUR RIGHT, YOU CAN CONTACT THE WATER COURT BY CALLING 1-800-624-3270 (WITHIN MONTANA ONLY) OR 1-406-586-4364, OR BY WRITING TO P.O. BOX 1389, BOZEMAN, MT 59771-1389.

INTERLOCUTORY DECREE
MILK RIVER, BELOW WHITEWATER INCLUDING PORCUPINE CREEK
BASIN 400
ABSTRACT OF WATER RIGHT CLAIM

IMPORTANT NOTICE

YOUR WATER RIGHT AS SHOWN ON THIS ABSTRACT MAY HAVE CHANGES FROM YOUR WATER RIGHT AS CLAIMED OR AMENDED. AN ASTERISK (*) HAS BEEN PLACED NEXT TO EACH ITEM CHANGED BY THE MONTANA WATER COURT OR BY THE DEPARTMENT OF NATURAL RESOURCES AND CONSERVATION (DNRC) DURING THE PREPARATION OF THIS INTERLOCUTORY DECREE. THESE CHANGES ARE AUTHORIZED BY THE MONTANA SUPREME COURT WATER RIGHT CLAIMS EXAMINATION RULES OR BY ORDER OF THE WATER COURT.

OBJECTIONS MAY BE FILED ACCORDING TO THE PROCEDURES OUTLINED IN THE DOCUMENT ENTITLED "NOTICE OF ENTRY OF INTERLOCUTORY DECREE AND NOTICE OF AVAILABILITY."

Water Right Number: 400 30143371 STATEMENT OF CLAIM

Version: 1 -- ORIGINAL RIGHT

Status: ACTIVE

Owners: USA (DEPT OF INTERIOR BUREAU OF LAND MGMT)
5001 SOUTHGATE DR
BILLINGS, MT 59101-4669

Priority Date: JULY 11, 1935

Type of Historical Right: USE

Purpose (Use): STOCK

***Flow Rate:** A SPECIFIC FLOW RATE HAS NOT BEEN DECREED BECAUSE THIS USE CONSISTS OF STOCK DRINKING DIRECTLY FROM THE SOURCE, OR FROM A DITCH SYSTEM. THE FLOW RATE IS LIMITED TO THE MINIMUM AMOUNT HISTORICALLY NECESSARY TO SUSTAIN THIS PURPOSE.

***Volume:** THIS RIGHT INCLUDES THE AMOUNT OF WATER CONSUMPTIVELY USED FOR STOCKWATERING PURPOSES AT THE RATE OF 30 GALLONS PER DAY PER ANIMAL UNIT. ANIMAL UNITS SHALL BE BASED ON REASONABLE CARRYING CAPACITY AND HISTORICAL USE OF THE AREA SERVICED BY THIS WATER SOURCE.

Source Name: UNNAMED TRIBUTARY OF BEAVER CREEK, SOUTH FORK

Source Type: SURFACE WATER

***Point of Diversion and Means of Diversion:**

<u>ID</u>	<u>Govt Lot</u>	<u>Qtr Sec</u>	<u>Sec</u>	<u>Twp</u>	<u>Rge</u>	<u>County</u>
1		NENESW	2	26N	37E	VALLEY

Period of Diversion: JANUARY 1 TO DECEMBER 31

Diversion Means: LIVESTOCK DIRECT FROM SOURCE

2		W2NWSE	2	26N	37E	VALLEY
---	--	--------	---	-----	-----	--------

Period of Diversion: JANUARY 1 TO DECEMBER 31

Diversion Means: LIVESTOCK DIRECT FROM SOURCE

3	S2SENW	2	26N	37E	VALLEY	
	Period of Diversion:	JANUARY 1 TO DECEMBER 31				
	Diversion Means:	LIVESTOCK DIRECT FROM SOURCE				
4	SWSE	2	26N	37E	VALLEY	
	Period of Diversion:	JANUARY 1 TO DECEMBER 31				
	Diversion Means:	LIVESTOCK DIRECT FROM SOURCE				
5	NENE	11	26N	37E	VALLEY	
	Period of Diversion:	JANUARY 1 TO DECEMBER 31				
	Diversion Means:	LIVESTOCK DIRECT FROM SOURCE				
6	NENWNE	11	26N	37E	VALLEY	
	Period of Diversion:	JANUARY 1 TO DECEMBER 31				
	Diversion Means:	LIVESTOCK DIRECT FROM SOURCE				
7	NWNW	12	26N	37E	VALLEY	
	Period of Diversion:	JANUARY 1 TO DECEMBER 31				
	Diversion Means:	LIVESTOCK DIRECT FROM SOURCE				

Period of Use: JANUARY 1 TO DECEMBER 31

***Place of Use:**

<u>ID</u>	<u>Acres</u>	<u>Govt Lot</u>	<u>Qtr Sec</u>	<u>Sec</u>	<u>Twp</u>	<u>Rge</u>	<u>County</u>
1			NENESW	2	26N	37E	VALLEY
2			W2NWSE	2	26N	37E	VALLEY
3			S2SENW	2	26N	37E	VALLEY
4			SWSE	2	26N	37E	VALLEY
5			NENE	11	26N	37E	VALLEY
6			NENWNE	11	26N	37E	VALLEY
7			NWNW	12	26N	37E	VALLEY

Remarks:

BLM FILED ELECTRONIC CLAIMS. THIS CLAIM REFERENCES BLM CLAIM ID BLM4013 AND GRAZING ALLOTMENT MT04583.

THE FOLLOWING ISSUES WERE IDENTIFIED BY THE DNRC DURING ITS EXAMINATION OF THIS WATER RIGHT CLAIM.
 THIS CLAIM NUMBER WAS NOT INCLUDED IN THE BASIN 40O DECREE ISSUED 05/24/1995.

A BETTER UNDERSTANDING OF YOUR CLAIMED WATER RIGHT CAN BE OBTAINED BY COMPARING YOUR RIGHT WITH OTHER CLAIMS IN THE BASIN. FOR EXAMPLE, COMPARE PRIORITY DATES, FLOW RATES, VOLUMES, OR ACRES IRRIGATED. ALSO, YOUR WATER RIGHT MAY BE SUBJECT TO WATER RIGHTS IN ADJOINING SUBBASINS OR BASINS AS WELL AS BEING SUBJECT TO OTHER RIGHTS ON YOUR SOURCE OF SUPPLY. FINALLY, YOUR WATER RIGHT MAY BE SUBJECT TO INDIAN RESERVED AND FEDERAL RESERVED WATER RIGHTS.

COMPLETE DETAILS REGARDING THE DNRC PREPARATION OF THIS INTERLOCUTORY DECREE AND RELATED MATERIALS CAN BE REVIEWED AT THE OFFICE LOCATIONS IDENTIFIED IN THE DOCUMENT ENTITLED "NOTICE OF ENTRY OF INTERLOCUTORY DECREE AND NOTICE OF AVAILABILITY."

SEE GENERAL FINDINGS OF FACT AND CONCLUSIONS OF LAW FOR FURTHER EXPLANATION OF YOUR CLAIMED WATER RIGHT. THESE FINDINGS CAN BE FOUND AS INDICATED IN THE DOCUMENT ENTITLED "NOTICE OF ENTRY OF INTERLOCUTORY DECREE AND NOTICE OF AVAILABILITY." IF YOU NEED OBJECTION FORMS, OR HAVE QUESTIONS ABOUT WATER COURT PROCEDURES OR CHANGES TO YOUR RIGHT, YOU CAN CONTACT THE WATER COURT BY CALLING 1-800-624-3270 (WITHIN MONTANA ONLY) OR 1-406-586-4364, OR BY WRITING TO P.O. BOX 1389, BOZEMAN, MT 59771-1389.

INTERLOCUTORY DECREE
MILK RIVER, BELOW WHITEWATER INCLUDING PORCUPINE CREEK
BASIN 400
ABSTRACT OF WATER RIGHT CLAIM

IMPORTANT NOTICE

YOUR WATER RIGHT AS SHOWN ON THIS ABSTRACT MAY HAVE CHANGES FROM YOUR WATER RIGHT AS CLAIMED OR AMENDED. AN ASTERISK (*) HAS BEEN PLACED NEXT TO EACH ITEM CHANGED BY THE MONTANA WATER COURT OR BY THE DEPARTMENT OF NATURAL RESOURCES AND CONSERVATION (DNRC) DURING THE PREPARATION OF THIS INTERLOCUTORY DECREE. THESE CHANGES ARE AUTHORIZED BY THE MONTANA SUPREME COURT WATER RIGHT CLAIMS EXAMINATION RULES OR BY ORDER OF THE WATER COURT.

OBJECTIONS MAY BE FILED ACCORDING TO THE PROCEDURES OUTLINED IN THE DOCUMENT ENTITLED "NOTICE OF ENTRY OF INTERLOCUTORY DECREE AND NOTICE OF AVAILABILITY."

Water Right Number: 400 30143372 STATEMENT OF CLAIM

Version: 1 -- ORIGINAL RIGHT

Status: ACTIVE

Owners: USA (DEPT OF INTERIOR BUREAU OF LAND MGMT)
5001 SOUTHGATE DR
BILLINGS, MT 59101-4669

Priority Date: JULY 11, 1935

Type of Historical Right: USE

Purpose (Use): STOCK

***Flow Rate:** A SPECIFIC FLOW RATE HAS NOT BEEN DECREED BECAUSE THIS USE CONSISTS OF STOCK DRINKING DIRECTLY FROM THE SOURCE, OR FROM A DITCH SYSTEM. THE FLOW RATE IS LIMITED TO THE MINIMUM AMOUNT HISTORICALLY NECESSARY TO SUSTAIN THIS PURPOSE.

***Volume:** THIS RIGHT INCLUDES THE AMOUNT OF WATER CONSUMPTIVELY USED FOR STOCKWATERING PURPOSES AT THE RATE OF 30 GALLONS PER DAY PER ANIMAL UNIT. ANIMAL UNITS SHALL BE BASED ON REASONABLE CARRYING CAPACITY AND HISTORICAL USE OF THE AREA SERVICED BY THIS WATER SOURCE.

Source Name: UNNAMED TRIBUTARY OF LONE TREE CREEK, SOUTH FORK

Source Type: SURFACE WATER

***Point of Diversion and Means of Diversion:**

<u>ID</u>	<u>Govt Lot</u>	<u>Qtr Sec</u>	<u>Sec</u>	<u>Twp</u>	<u>Rge</u>	<u>County</u>
1		N2SWNW	3	25N	35E	VALLEY

Period of Diversion: JANUARY 1 TO DECEMBER 31

Diversion Means: LIVESTOCK DIRECT FROM SOURCE

2	1	NENE	3	25N	35E	VALLEY
---	---	------	---	-----	-----	--------

Period of Diversion: JANUARY 1 TO DECEMBER 31

Diversion Means: LIVESTOCK DIRECT FROM SOURCE

3	2	NWNE	3	25N	35E	VALLEY
Period of Diversion:	JANUARY 1 TO DECEMBER 31					
Diversion Means:	LIVESTOCK DIRECT FROM SOURCE					
4	3	NENW	3	25N	35E	VALLEY
Period of Diversion:	JANUARY 1 TO DECEMBER 31					
Diversion Means:	LIVESTOCK DIRECT FROM SOURCE					
5	4	NWNW	3	25N	35E	VALLEY
Period of Diversion:	JANUARY 1 TO DECEMBER 31					
Diversion Means:	LIVESTOCK DIRECT FROM SOURCE					
6		NESENE	4	25N	35E	VALLEY
Period of Diversion:	JANUARY 1 TO DECEMBER 31					
Diversion Means:	LIVESTOCK DIRECT FROM SOURCE					
7	1	NENE	4	25N	35E	VALLEY
Period of Diversion:	JANUARY 1 TO DECEMBER 31					
Diversion Means:	LIVESTOCK DIRECT FROM SOURCE					
8		S2NESE	33	26N	35E	VALLEY
Period of Diversion:	JANUARY 1 TO DECEMBER 31					
Diversion Means:	LIVESTOCK DIRECT FROM SOURCE					
9		NESESE	33	26N	35E	VALLEY
Period of Diversion:	JANUARY 1 TO DECEMBER 31					
Diversion Means:	LIVESTOCK DIRECT FROM SOURCE					
10		S2SESW	34	26N	35E	VALLEY
Period of Diversion:	JANUARY 1 TO DECEMBER 31					
Diversion Means:	LIVESTOCK DIRECT FROM SOURCE					
11		SWSW	34	26N	35E	VALLEY
Period of Diversion:	JANUARY 1 TO DECEMBER 31					
Diversion Means:	LIVESTOCK DIRECT FROM SOURCE					
Period of Use:	JANUARY 1 TO DECEMBER 31					

***Place of Use:**

<u>ID</u>	<u>Acres</u>	<u>Govt Lot</u>	<u>Qtr Sec</u>	<u>Sec</u>	<u>Twp</u>	<u>Rge</u>	<u>County</u>
1			N2SWNW	3	25N	35E	VALLEY
2		1	NENE	3	25N	35E	VALLEY
3		2	NWNE	3	25N	35E	VALLEY
4		3	NENW	3	25N	35E	VALLEY
5		4	NWNW	3	25N	35E	VALLEY
6			NESENE	4	25N	35E	VALLEY
7		1	NENE	4	25N	35E	VALLEY
8			S2NESE	33	26N	35E	VALLEY
9			NESESE	33	26N	35E	VALLEY
10			S2SESW	34	26N	35E	VALLEY
11			SWSW	34	26N	35E	VALLEY

Remarks:

BLM FILED ELECTRONIC CLAIMS. THIS CLAIM REFERENCES BLM CLAIM ID BLM4014 AND GRAZING ALLOTMENT MT04595.

THE FOLLOWING ISSUES WERE IDENTIFIED BY THE DNRC DURING ITS EXAMINATION OF THIS WATER RIGHT CLAIM.

THIS CLAIM NUMBER WAS NOT INCLUDED IN THE BASIN 40O DECREE ISSUED 05/24/1995.

A BETTER UNDERSTANDING OF YOUR CLAIMED WATER RIGHT CAN BE OBTAINED BY COMPARING YOUR RIGHT WITH OTHER CLAIMS IN THE BASIN. FOR EXAMPLE, COMPARE PRIORITY DATES, FLOW RATES, VOLUMES, OR ACRES IRRIGATED. ALSO, YOUR WATER RIGHT MAY BE SUBJECT TO WATER RIGHTS IN ADJOINING SUBBASINS OR BASINS AS WELL AS BEING SUBJECT TO OTHER RIGHTS ON YOUR SOURCE OF SUPPLY. FINALLY, YOUR WATER RIGHT MAY BE SUBJECT TO INDIAN RESERVED AND FEDERAL RESERVED WATER RIGHTS.

COMPLETE DETAILS REGARDING THE DNRC PREPARATION OF THIS INTERLOCUTORY DECREE AND RELATED MATERIALS CAN BE REVIEWED AT THE OFFICE LOCATIONS IDENTIFIED IN THE DOCUMENT ENTITLED "NOTICE OF ENTRY OF INTERLOCUTORY DECREE AND NOTICE OF AVAILABILITY."

SEE GENERAL FINDINGS OF FACT AND CONCLUSIONS OF LAW FOR FURTHER EXPLANATION OF YOUR CLAIMED WATER RIGHT. THESE FINDINGS CAN BE FOUND AS INDICATED IN THE DOCUMENT ENTITLED "NOTICE OF ENTRY OF INTERLOCUTORY DECREE AND NOTICE OF AVAILABILITY." IF YOU NEED OBJECTION FORMS, OR HAVE QUESTIONS ABOUT WATER COURT PROCEDURES OR CHANGES TO YOUR RIGHT, YOU CAN CONTACT THE WATER COURT BY CALLING 1-800-624-3270 (WITHIN MONTANA ONLY) OR 1-406-586-4364, OR BY WRITING TO P.O. BOX 1389, BOZEMAN, MT 59771-1389.

INTERLOCUTORY DECREE
MILK RIVER, BELOW WHITEWATER INCLUDING PORCUPINE CREEK
BASIN 400
ABSTRACT OF WATER RIGHT CLAIM

IMPORTANT NOTICE

YOUR WATER RIGHT AS SHOWN ON THIS ABSTRACT MAY HAVE CHANGES FROM YOUR WATER RIGHT AS CLAIMED OR AMENDED. AN ASTERISK (*) HAS BEEN PLACED NEXT TO EACH ITEM CHANGED BY THE MONTANA WATER COURT OR BY THE DEPARTMENT OF NATURAL RESOURCES AND CONSERVATION (DNRC) DURING THE PREPARATION OF THIS INTERLOCUTORY DECREE. THESE CHANGES ARE AUTHORIZED BY THE MONTANA SUPREME COURT WATER RIGHT CLAIMS EXAMINATION RULES OR BY ORDER OF THE WATER COURT.

OBJECTIONS MAY BE FILED ACCORDING TO THE PROCEDURES OUTLINED IN THE DOCUMENT ENTITLED "NOTICE OF ENTRY OF INTERLOCUTORY DECREE AND NOTICE OF AVAILABILITY."

Water Right Number: 400 30143373 STATEMENT OF CLAIM

Version: 1 -- ORIGINAL RIGHT

Status: ACTIVE

Owners: USA (DEPT OF INTERIOR BUREAU OF LAND MGMT)
5001 SOUTHGATE DR
BILLINGS, MT 59101-4669

Priority Date: JULY 11, 1935

Type of Historical Right: USE

Purpose (Use): STOCK

***Flow Rate:** A SPECIFIC FLOW RATE HAS NOT BEEN DECREED BECAUSE THIS USE CONSISTS OF STOCK DRINKING DIRECTLY FROM THE SOURCE, OR FROM A DITCH SYSTEM. THE FLOW RATE IS LIMITED TO THE MINIMUM AMOUNT HISTORICALLY NECESSARY TO SUSTAIN THIS PURPOSE.

***Volume:** THIS RIGHT INCLUDES THE AMOUNT OF WATER CONSUMPTIVELY USED FOR STOCKWATERING PURPOSES AT THE RATE OF 30 GALLONS PER DAY PER ANIMAL UNIT. ANIMAL UNITS SHALL BE BASED ON REASONABLE CARRYING CAPACITY AND HISTORICAL USE OF THE AREA SERVICED BY THIS WATER SOURCE.

Source Name: UNNAMED TRIBUTARY OF CANYON CREEK, WEST FORK

Source Type: SURFACE WATER

Point of Diversion and Means of Diversion:

<u>ID</u>	<u>Govt Lot</u>	<u>Qtr Sec</u>	<u>Sec</u>	<u>Twp</u>	<u>Rge</u>	<u>County</u>
1		NWSE	31	33N	38E	VALLEY

Period of Diversion: JANUARY 1 TO DECEMBER 31

Diversion Means: LIVESTOCK DIRECT FROM SOURCE

2		SWSE	31	33N	38E	VALLEY
---	--	------	----	-----	-----	--------

Period of Diversion: JANUARY 1 TO DECEMBER 31

Diversion Means: LIVESTOCK DIRECT FROM SOURCE

Period of Use: JANUARY 1 TO DECEMBER 31

Place of Use:

<u>ID</u>	<u>Acres</u>	<u>Govt Lot</u>	<u>Qtr Sec</u>	<u>Sec</u>	<u>Twp</u>	<u>Rge</u>	<u>County</u>
1			NWSE	31	33N	38E	VALLEY
2			SWSE	31	33N	38E	VALLEY

Remarks:

BLM FILED ELECTRONIC CLAIMS. THIS CLAIM REFERENCES BLM CLAIM ID BLM4015 AND GRAZING ALLOTMENT MT04071.

THE FOLLOWING ISSUES WERE IDENTIFIED BY THE DNRC DURING ITS EXAMINATION OF THIS WATER RIGHT CLAIM.

THIS CLAIM NUMBER WAS NOT INCLUDED IN THE BASIN 400 DECREE ISSUED 05/24/1995.

A BETTER UNDERSTANDING OF YOUR CLAIMED WATER RIGHT CAN BE OBTAINED BY COMPARING YOUR RIGHT WITH OTHER CLAIMS IN THE BASIN. FOR EXAMPLE, COMPARE PRIORITY DATES, FLOW RATES, VOLUMES, OR ACRES IRRIGATED. ALSO, YOUR WATER RIGHT MAY BE SUBJECT TO WATER RIGHTS IN ADJOINING SUBBASINS OR BASINS AS WELL AS BEING SUBJECT TO OTHER RIGHTS ON YOUR SOURCE OF SUPPLY. FINALLY, YOUR WATER RIGHT MAY BE SUBJECT TO INDIAN RESERVED AND FEDERAL RESERVED WATER RIGHTS.

COMPLETE DETAILS REGARDING THE DNRC PREPARATION OF THIS INTERLOCUTORY DECREE AND RELATED MATERIALS CAN BE REVIEWED AT THE OFFICE LOCATIONS IDENTIFIED IN THE DOCUMENT ENTITLED "NOTICE OF ENTRY OF INTERLOCUTORY DECREE AND NOTICE OF AVAILABILITY."

SEE GENERAL FINDINGS OF FACT AND CONCLUSIONS OF LAW FOR FURTHER EXPLANATION OF YOUR CLAIMED WATER RIGHT. THESE FINDINGS CAN BE FOUND AS INDICATED IN THE DOCUMENT ENTITLED "NOTICE OF ENTRY OF INTERLOCUTORY DECREE AND NOTICE OF AVAILABILITY." IF YOU NEED OBJECTION FORMS, OR HAVE QUESTIONS ABOUT WATER COURT PROCEDURES OR CHANGES TO YOUR RIGHT, YOU CAN CONTACT THE WATER COURT BY CALLING 1-800-624-3270 (WITHIN MONTANA ONLY) OR 1-406-586-4364, OR BY WRITING TO P.O. BOX 1389, BOZEMAN, MT 59771-1389.

INTERLOCUTORY DECREE
MILK RIVER, BELOW WHITEWATER INCLUDING PORCUPINE CREEK
BASIN 400
ABSTRACT OF WATER RIGHT CLAIM

IMPORTANT NOTICE

YOUR WATER RIGHT AS SHOWN ON THIS ABSTRACT MAY HAVE CHANGES FROM YOUR WATER RIGHT AS CLAIMED OR AMENDED. AN ASTERISK (*) HAS BEEN PLACED NEXT TO EACH ITEM CHANGED BY THE MONTANA WATER COURT OR BY THE DEPARTMENT OF NATURAL RESOURCES AND CONSERVATION (DNRC) DURING THE PREPARATION OF THIS INTERLOCUTORY DECREE. THESE CHANGES ARE AUTHORIZED BY THE MONTANA SUPREME COURT WATER RIGHT CLAIMS EXAMINATION RULES OR BY ORDER OF THE WATER COURT.

OBJECTIONS MAY BE FILED ACCORDING TO THE PROCEDURES OUTLINED IN THE DOCUMENT ENTITLED "NOTICE OF ENTRY OF INTERLOCUTORY DECREE AND NOTICE OF AVAILABILITY."

Water Right Number: 400 30143374 STATEMENT OF CLAIM

Version: 1 -- ORIGINAL RIGHT

Status: ACTIVE

Owners: USA (DEPT OF INTERIOR BUREAU OF LAND MGMT)
5001 SOUTHGATE DR
BILLINGS, MT 59101-4669

Priority Date: JULY 11, 1935

Type of Historical Right: USE

Purpose (Use): STOCK

***Flow Rate:** A SPECIFIC FLOW RATE HAS NOT BEEN DECREED BECAUSE THIS USE CONSISTS OF STOCK DRINKING DIRECTLY FROM THE SOURCE, OR FROM A DITCH SYSTEM. THE FLOW RATE IS LIMITED TO THE MINIMUM AMOUNT HISTORICALLY NECESSARY TO SUSTAIN THIS PURPOSE.

***Volume:** THIS RIGHT INCLUDES THE AMOUNT OF WATER CONSUMPTIVELY USED FOR STOCKWATERING PURPOSES AT THE RATE OF 30 GALLONS PER DAY PER ANIMAL UNIT. ANIMAL UNITS SHALL BE BASED ON REASONABLE CARRYING CAPACITY AND HISTORICAL USE OF THE AREA SERVICED BY THIS WATER SOURCE.

Source Name: UNNAMED TRIBUTARY OF PORCUPINE CREEK, WEST FORK

Source Type: SURFACE WATER

Point of Diversion and Means of Diversion:

<u>ID</u>	<u>Govt Lot</u>	<u>Qtr Sec</u>	<u>Sec</u>	<u>Twp</u>	<u>Rge</u>	<u>County</u>
1		NWSW	10	34N	39E	VALLEY

Period of Diversion: JANUARY 1 TO DECEMBER 31

Diversion Means: LIVESTOCK DIRECT FROM SOURCE

2		SESW	10	34N	39E	VALLEY
---	--	------	----	-----	-----	--------

Period of Diversion: JANUARY 1 TO DECEMBER 31

Diversion Means: LIVESTOCK DIRECT FROM SOURCE

3	SWSW	10	34N	39E	VALLEY	
	Period of Diversion:	JANUARY 1 TO DECEMBER 31				
	Diversion Means:	LIVESTOCK DIRECT FROM SOURCE				
4	SESW	14	34N	39E	VALLEY	
	Period of Diversion:	JANUARY 1 TO DECEMBER 31				
	Diversion Means:	LIVESTOCK DIRECT FROM SOURCE				
5	SWSW	14	34N	39E	VALLEY	
	Period of Diversion:	JANUARY 1 TO DECEMBER 31				
	Diversion Means:	LIVESTOCK DIRECT FROM SOURCE				
6	NENW	15	34N	39E	VALLEY	
	Period of Diversion:	JANUARY 1 TO DECEMBER 31				
	Diversion Means:	LIVESTOCK DIRECT FROM SOURCE				
7	SESE	15	34N	39E	VALLEY	
	Period of Diversion:	JANUARY 1 TO DECEMBER 31				
	Diversion Means:	LIVESTOCK DIRECT FROM SOURCE				
8	SWNW	22	34N	39E	VALLEY	
	Period of Diversion:	JANUARY 1 TO DECEMBER 31				
	Diversion Means:	LIVESTOCK DIRECT FROM SOURCE				

Period of Use: JANUARY 1 TO DECEMBER 31

Place of Use:

<u>ID</u>	<u>Acres</u>	<u>Govt Lot</u>	<u>Qtr Sec</u>	<u>Sec</u>	<u>Twp</u>	<u>Rge</u>	<u>County</u>
1			NWSW	10	34N	39E	VALLEY
2			SESW	10	34N	39E	VALLEY
3			SWSW	10	34N	39E	VALLEY
4			SESW	14	34N	39E	VALLEY
5			SWSW	14	34N	39E	VALLEY
6			NENW	15	34N	39E	VALLEY
7			SESE	15	34N	39E	VALLEY
8			SWNW	22	34N	39E	VALLEY

Remarks:

BLM FILED ELECTRONIC CLAIMS. THIS CLAIM REFERENCES BLM CLAIM ID BLM4016 AND GRAZING ALLOTMENT MT04054.

THE FOLLOWING ISSUES WERE IDENTIFIED BY THE DNRC DURING ITS EXAMINATION OF THIS WATER RIGHT CLAIM.

THIS CLAIM NUMBER WAS NOT INCLUDED IN THE BASIN 400 DECREE ISSUED 05/24/1995.

THE WATER RIGHTS LISTED FOLLOWING THIS STATEMENT WERE FILED BY DIFFERENT PARTIES WHO CLAIM OVERLAPPING PLACES OF USE. 400 30137040, 400 30143374, 400 30143384.

A BETTER UNDERSTANDING OF YOUR CLAIMED WATER RIGHT CAN BE OBTAINED BY COMPARING YOUR RIGHT WITH OTHER CLAIMS IN THE BASIN. FOR EXAMPLE, COMPARE PRIORITY DATES, FLOW RATES, VOLUMES, OR ACRES IRRIGATED. ALSO, YOUR WATER RIGHT MAY BE SUBJECT TO WATER RIGHTS IN ADJOINING SUBBASINS OR BASINS AS WELL AS BEING SUBJECT TO OTHER RIGHTS ON YOUR SOURCE OF SUPPLY. FINALLY, YOUR WATER RIGHT MAY BE SUBJECT TO INDIAN RESERVED AND FEDERAL RESERVED WATER RIGHTS.

COMPLETE DETAILS REGARDING THE DNRC PREPARATION OF THIS INTERLOCUTORY DECREE AND RELATED MATERIALS CAN BE REVIEWED AT THE OFFICE LOCATIONS IDENTIFIED IN THE DOCUMENT ENTITLED "NOTICE OF ENTRY OF INTERLOCUTORY DECREE AND NOTICE OF AVAILABILITY."

SEE GENERAL FINDINGS OF FACT AND CONCLUSIONS OF LAW FOR FURTHER EXPLANATION OF YOUR CLAIMED WATER RIGHT. THESE FINDINGS CAN BE FOUND AS INDICATED IN THE DOCUMENT ENTITLED "NOTICE OF ENTRY OF INTERLOCUTORY DECREE AND NOTICE OF AVAILABILITY." IF YOU NEED OBJECTION FORMS, OR HAVE QUESTIONS ABOUT WATER COURT PROCEDURES OR CHANGES TO YOUR RIGHT, YOU CAN CONTACT THE WATER COURT BY CALLING 1-800-624-3270 (WITHIN MONTANA ONLY) OR 1-406-586-4364, OR BY WRITING TO P.O. BOX 1389, BOZEMAN, MT 59771-1389.

**INTERLOCUTORY DECREE
MILK RIVER, BELOW WHITEWATER INCLUDING PORCUPINE CREEK
BASIN 400
ABSTRACT OF WATER RIGHT CLAIM**

IMPORTANT NOTICE

YOUR WATER RIGHT AS SHOWN ON THIS ABSTRACT MAY HAVE CHANGES FROM YOUR WATER RIGHT AS CLAIMED OR AMENDED. AN ASTERISK (*) HAS BEEN PLACED NEXT TO EACH ITEM CHANGED BY THE MONTANA WATER COURT OR BY THE DEPARTMENT OF NATURAL RESOURCES AND CONSERVATION (DNRC) DURING THE PREPARATION OF THIS INTERLOCUTORY DECREE. THESE CHANGES ARE AUTHORIZED BY THE MONTANA SUPREME COURT WATER RIGHT CLAIMS EXAMINATION RULES OR BY ORDER OF THE WATER COURT.

OBJECTIONS MAY BE FILED ACCORDING TO THE PROCEDURES OUTLINED IN THE DOCUMENT ENTITLED "NOTICE OF ENTRY OF INTERLOCUTORY DECREE AND NOTICE OF AVAILABILITY."

Water Right Number: 400 30143375 STATEMENT OF CLAIM

Version: 1 -- ORIGINAL RIGHT

Status: ACTIVE

Owners: USA (DEPT OF INTERIOR BUREAU OF LAND MGMT)
5001 SOUTHGATE DR
BILLINGS, MT 59101-4669

Priority Date: JULY 11, 1935

Type of Historical Right: USE

Purpose (Use): STOCK

***Flow Rate:** A SPECIFIC FLOW RATE HAS NOT BEEN DECREED BECAUSE THIS USE CONSISTS OF STOCK DRINKING DIRECTLY FROM THE SOURCE, OR FROM A DITCH SYSTEM. THE FLOW RATE IS LIMITED TO THE MINIMUM AMOUNT HISTORICALLY NECESSARY TO SUSTAIN THIS PURPOSE.

***Volume:** THIS RIGHT INCLUDES THE AMOUNT OF WATER CONSUMPTIVELY USED FOR STOCKWATERING PURPOSES AT THE RATE OF 30 GALLONS PER DAY PER ANIMAL UNIT. ANIMAL UNITS SHALL BE BASED ON REASONABLE CARRYING CAPACITY AND HISTORICAL USE OF THE AREA SERVICED BY THIS WATER SOURCE.

Source Name: UNNAMED TRIBUTARY OF PORCUPINE CREEK, WEST FORK

Source Type: SURFACE WATER

***Point of Diversion and Means of Diversion:**

<u>ID</u>	<u>Govt Lot</u>	<u>Qtr</u>	<u>Sec</u>	<u>Twp</u>	<u>Rge</u>	<u>County</u>
1		NESE	4	34N	39E	VALLEY

Period of Diversion: JANUARY 1 TO DECEMBER 31

Diversion Means: LIVESTOCK DIRECT FROM SOURCE

2		SENE	4	34N	39E	VALLEY
---	--	------	---	-----	-----	--------

Period of Diversion: JANUARY 1 TO DECEMBER 31

Diversion Means: LIVESTOCK DIRECT FROM SOURCE

3 SESE 4 34N 39E VALLEY
Period of Diversion: JANUARY 1 TO DECEMBER 31
Diversion Means: LIVESTOCK DIRECT FROM SOURCE

4 SWNE 4 34N 39E VALLEY
Period of Diversion: JANUARY 1 TO DECEMBER 31
Diversion Means: LIVESTOCK DIRECT FROM SOURCE

5 SWSE 4 34N 39E VALLEY
Period of Diversion: JANUARY 1 TO DECEMBER 31
Diversion Means: LIVESTOCK DIRECT FROM SOURCE

6 2 NWNE 4 34N 39E VALLEY
Period of Diversion: JANUARY 1 TO DECEMBER 31
Diversion Means: LIVESTOCK DIRECT FROM SOURCE

Period of Use: JANUARY 1 TO DECEMBER 31

***Place of Use:**

<u>ID</u>	<u>Acres</u>	<u>Govt Lot</u>	<u>Qtr Sec</u>	<u>Sec</u>	<u>Twp</u>	<u>Rge</u>	<u>County</u>
1			NESE	4	34N	39E	VALLEY
2			SENE	4	34N	39E	VALLEY
3			SESE	4	34N	39E	VALLEY
4			SWNE	4	34N	39E	VALLEY
5			SWSE	4	34N	39E	VALLEY
6		2	NWNE	4	34N	39E	VALLEY

Remarks:

BLM FILED ELECTRONIC CLAIMS. THIS CLAIM REFERENCES BLM CLAIM ID BLM4017 AND GRAZING ALLOTMENT MT04056.

THE FOLLOWING ISSUES WERE IDENTIFIED BY THE DNRC DURING ITS EXAMINATION OF THIS WATER RIGHT CLAIM.
 THIS CLAIM NUMBER WAS NOT INCLUDED IN THE BASIN 40O DECREE ISSUED 05/24/1995.

A BETTER UNDERSTANDING OF YOUR CLAIMED WATER RIGHT CAN BE OBTAINED BY COMPARING YOUR RIGHT WITH OTHER CLAIMS IN THE BASIN. FOR EXAMPLE, COMPARE PRIORITY DATES, FLOW RATES, VOLUMES, OR ACRES IRRIGATED. ALSO, YOUR WATER RIGHT MAY BE SUBJECT TO WATER RIGHTS IN ADJOINING SUBBASINS OR BASINS AS WELL AS BEING SUBJECT TO OTHER RIGHTS ON YOUR SOURCE OF SUPPLY. FINALLY, YOUR WATER RIGHT MAY BE SUBJECT TO INDIAN RESERVED AND FEDERAL RESERVED WATER RIGHTS.

COMPLETE DETAILS REGARDING THE DNRC PREPARATION OF THIS INTERLOCUTORY DECREE AND RELATED MATERIALS CAN BE REVIEWED AT THE OFFICE LOCATIONS IDENTIFIED IN THE DOCUMENT ENTITLED "NOTICE OF ENTRY OF INTERLOCUTORY DECREE AND NOTICE OF AVAILABILITY."

SEE GENERAL FINDINGS OF FACT AND CONCLUSIONS OF LAW FOR FURTHER EXPLANATION OF YOUR CLAIMED WATER RIGHT. THESE FINDINGS CAN BE FOUND AS INDICATED IN THE DOCUMENT ENTITLED "NOTICE OF ENTRY OF INTERLOCUTORY DECREE AND NOTICE OF AVAILABILITY." IF YOU NEED OBJECTION FORMS, OR HAVE QUESTIONS ABOUT WATER COURT PROCEDURES OR CHANGES TO YOUR RIGHT, YOU CAN CONTACT THE WATER COURT BY CALLING 1-800-624-3270 (WITHIN MONTANA ONLY) OR 1-406-586-4364, OR BY WRITING TO P.O. BOX 1389, BOZEMAN, MT 59771-1389.

INTERLOCUTORY DECREE
MILK RIVER, BELOW WHITEWATER INCLUDING PORCUPINE CREEK
BASIN 400
ABSTRACT OF WATER RIGHT CLAIM

IMPORTANT NOTICE

YOUR WATER RIGHT AS SHOWN ON THIS ABSTRACT MAY HAVE CHANGES FROM YOUR WATER RIGHT AS CLAIMED OR AMENDED. AN ASTERISK (*) HAS BEEN PLACED NEXT TO EACH ITEM CHANGED BY THE MONTANA WATER COURT OR BY THE DEPARTMENT OF NATURAL RESOURCES AND CONSERVATION (DNRC) DURING THE PREPARATION OF THIS INTERLOCUTORY DECREE. THESE CHANGES ARE AUTHORIZED BY THE MONTANA SUPREME COURT WATER RIGHT CLAIMS EXAMINATION RULES OR BY ORDER OF THE WATER COURT.

OBJECTIONS MAY BE FILED ACCORDING TO THE PROCEDURES OUTLINED IN THE DOCUMENT ENTITLED "NOTICE OF ENTRY OF INTERLOCUTORY DECREE AND NOTICE OF AVAILABILITY."

Water Right Number: 400 30143376 STATEMENT OF CLAIM

Version: 1 -- ORIGINAL RIGHT

Status: ACTIVE

Owners: USA (DEPT OF INTERIOR BUREAU OF LAND MGMT)
5001 SOUTHGATE DR
BILLINGS, MT 59101-4669

Priority Date: JULY 11, 1935

Type of Historical Right: USE

Purpose (Use): STOCK

***Flow Rate:** A SPECIFIC FLOW RATE HAS NOT BEEN DECREED BECAUSE THIS USE CONSISTS OF STOCK DRINKING DIRECTLY FROM THE SOURCE, OR FROM A DITCH SYSTEM. THE FLOW RATE IS LIMITED TO THE MINIMUM AMOUNT HISTORICALLY NECESSARY TO SUSTAIN THIS PURPOSE.

***Volume:** THIS RIGHT INCLUDES THE AMOUNT OF WATER CONSUMPTIVELY USED FOR STOCKWATERING PURPOSES AT THE RATE OF 30 GALLONS PER DAY PER ANIMAL UNIT. ANIMAL UNITS SHALL BE BASED ON REASONABLE CARRYING CAPACITY AND HISTORICAL USE OF THE AREA SERVICED BY THIS WATER SOURCE.

***Source Name:** PORCUPINE CREEK, WEST FORK

Source Type: SURFACE WATER

THE SOURCE INCLUDES UNNAMED TRIBUTARIES OF PORCUPINE CREEK, WEST FORK.

Point of Diversion and Means of Diversion:

<u>ID</u>	<u>Govt Lot</u>	<u>Qtr Sec</u>	<u>Sec</u>	<u>Twp</u>	<u>Rge</u>	<u>County</u>
1		NESE	21	34N	39E	VALLEY

Period of Diversion: JANUARY 1 TO DECEMBER 31

Diversion Means: LIVESTOCK DIRECT FROM SOURCE

2		NWSE	21	34N	39E	VALLEY
---	--	------	----	-----	-----	--------

Period of Diversion: JANUARY 1 TO DECEMBER 31

	Diversion Means:	LIVESTOCK DIRECT FROM SOURCE				
3		NWSW	21	34N	39E	VALLEY
	Period of Diversion:	JANUARY 1 TO DECEMBER 31				
	Diversion Means:	LIVESTOCK DIRECT FROM SOURCE				
4		NESW	22	34N	39E	VALLEY
	Period of Diversion:	JANUARY 1 TO DECEMBER 31				
	Diversion Means:	LIVESTOCK DIRECT FROM SOURCE				
5		NWSE	22	34N	39E	VALLEY
	Period of Diversion:	JANUARY 1 TO DECEMBER 31				
	Diversion Means:	LIVESTOCK DIRECT FROM SOURCE				
6		NWSW	22	34N	39E	VALLEY
	Period of Diversion:	JANUARY 1 TO DECEMBER 31				
	Diversion Means:	LIVESTOCK DIRECT FROM SOURCE				
7		SWNE	27	34N	39E	VALLEY
	Period of Diversion:	JANUARY 1 TO DECEMBER 31				
	Diversion Means:	LIVESTOCK DIRECT FROM SOURCE				
8		NESW	28	34N	39E	VALLEY
	Period of Diversion:	JANUARY 1 TO DECEMBER 31				
	Diversion Means:	LIVESTOCK DIRECT FROM SOURCE				
9		NWSW	28	34N	39E	VALLEY
	Period of Diversion:	JANUARY 1 TO DECEMBER 31				
	Diversion Means:	LIVESTOCK DIRECT FROM SOURCE				
10		SESW	28	34N	39E	VALLEY
	Period of Diversion:	JANUARY 1 TO DECEMBER 31				
	Diversion Means:	LIVESTOCK DIRECT FROM SOURCE				
11		SWSW	28	34N	39E	VALLEY
	Period of Diversion:	JANUARY 1 TO DECEMBER 31				
	Diversion Means:	LIVESTOCK DIRECT FROM SOURCE				
	Period of Use:	JANUARY 1 TO DECEMBER 31				

Place of Use:

<u>ID</u>	<u>Acres</u>	<u>Govt Lot</u>	<u>Qtr Sec</u>	<u>Sec</u>	<u>Twp</u>	<u>Rge</u>	<u>County</u>
1			NESE	21	34N	39E	VALLEY
2			NWSE	21	34N	39E	VALLEY
3			NWSW	21	34N	39E	VALLEY
4			NESW	22	34N	39E	VALLEY
5			NWSE	22	34N	39E	VALLEY
6			NWSW	22	34N	39E	VALLEY
7			SWNE	27	34N	39E	VALLEY
8			NESW	28	34N	39E	VALLEY
9			NWSW	28	34N	39E	VALLEY
10			SESW	28	34N	39E	VALLEY
11			SWSW	28	34N	39E	VALLEY

Remarks:

BLM FILED ELECTRONIC CLAIMS. THIS CLAIM REFERENCES BLM CLAIM ID BLM4018 AND GRAZING ALLOTMENT MT04059.

THE FOLLOWING ISSUES WERE IDENTIFIED BY THE DNRC DURING ITS EXAMINATION OF THIS WATER RIGHT CLAIM.

THIS CLAIM NUMBER WAS NOT INCLUDED IN THE BASIN 40O DECREE ISSUED 05/24/1995.

A BETTER UNDERSTANDING OF YOUR CLAIMED WATER RIGHT CAN BE OBTAINED BY COMPARING YOUR RIGHT WITH OTHER CLAIMS IN THE BASIN. FOR EXAMPLE, COMPARE PRIORITY DATES, FLOW RATES, VOLUMES, OR ACRES IRRIGATED. ALSO, YOUR WATER RIGHT MAY BE SUBJECT TO WATER RIGHTS IN ADJOINING SUBBASINS OR BASINS AS WELL AS BEING SUBJECT TO OTHER RIGHTS ON YOUR SOURCE OF SUPPLY. FINALLY, YOUR WATER RIGHT MAY BE SUBJECT TO INDIAN RESERVED AND FEDERAL RESERVED WATER RIGHTS.

COMPLETE DETAILS REGARDING THE DNRC PREPARATION OF THIS INTERLOCUTORY DECREE AND RELATED MATERIALS CAN BE REVIEWED AT THE OFFICE LOCATIONS IDENTIFIED IN THE DOCUMENT ENTITLED "NOTICE OF ENTRY OF INTERLOCUTORY DECREE AND NOTICE OF AVAILABILITY."

SEE GENERAL FINDINGS OF FACT AND CONCLUSIONS OF LAW FOR FURTHER EXPLANATION OF YOUR CLAIMED WATER RIGHT. THESE FINDINGS CAN BE FOUND AS INDICATED IN THE DOCUMENT ENTITLED "NOTICE OF ENTRY OF INTERLOCUTORY DECREE AND NOTICE OF AVAILABILITY." IF YOU NEED OBJECTION FORMS, OR HAVE QUESTIONS ABOUT WATER COURT PROCEDURES OR CHANGES TO YOUR RIGHT, YOU CAN CONTACT THE WATER COURT BY CALLING 1-800-624-3270 (WITHIN MONTANA ONLY) OR 1-406-586-4364, OR BY WRITING TO P.O. BOX 1389, BOZEMAN, MT 59771-1389.

INTERLOCUTORY DECREE
MILK RIVER, BELOW WHITEWATER INCLUDING PORCUPINE CREEK
BASIN 400
ABSTRACT OF WATER RIGHT CLAIM

IMPORTANT NOTICE

YOUR WATER RIGHT AS SHOWN ON THIS ABSTRACT MAY HAVE CHANGES FROM YOUR WATER RIGHT AS CLAIMED OR AMENDED. AN ASTERISK (*) HAS BEEN PLACED NEXT TO EACH ITEM CHANGED BY THE MONTANA WATER COURT OR BY THE DEPARTMENT OF NATURAL RESOURCES AND CONSERVATION (DNRC) DURING THE PREPARATION OF THIS INTERLOCUTORY DECREE. THESE CHANGES ARE AUTHORIZED BY THE MONTANA SUPREME COURT WATER RIGHT CLAIMS EXAMINATION RULES OR BY ORDER OF THE WATER COURT.

OBJECTIONS MAY BE FILED ACCORDING TO THE PROCEDURES OUTLINED IN THE DOCUMENT ENTITLED "NOTICE OF ENTRY OF INTERLOCUTORY DECREE AND NOTICE OF AVAILABILITY."

Water Right Number: 400 30143377 STATEMENT OF CLAIM

Version: 1 -- ORIGINAL RIGHT

Status: ACTIVE

Owners: USA (DEPT OF INTERIOR BUREAU OF LAND MGMT)
5001 SOUTHGATE DR
BILLINGS, MT 59101-4669

Priority Date: JULY 11, 1935

Type of Historical Right: USE

Purpose (Use): STOCK

***Flow Rate:** A SPECIFIC FLOW RATE HAS NOT BEEN DECREED BECAUSE THIS USE CONSISTS OF STOCK DRINKING DIRECTLY FROM THE SOURCE, OR FROM A DITCH SYSTEM. THE FLOW RATE IS LIMITED TO THE MINIMUM AMOUNT HISTORICALLY NECESSARY TO SUSTAIN THIS PURPOSE.

***Volume:** THIS RIGHT INCLUDES THE AMOUNT OF WATER CONSUMPTIVELY USED FOR STOCKWATERING PURPOSES AT THE RATE OF 30 GALLONS PER DAY PER ANIMAL UNIT. ANIMAL UNITS SHALL BE BASED ON REASONABLE CARRYING CAPACITY AND HISTORICAL USE OF THE AREA SERVICED BY THIS WATER SOURCE.

Source Name: UNNAMED TRIBUTARY OF WILLOW CREEK

Source Type: SURFACE WATER

Point of Diversion and Means of Diversion:

<u>ID</u>	<u>Govt Lot</u>	<u>Qtr</u>	<u>Sec</u>	<u>Twp</u>	<u>Rge</u>	<u>County</u>
1		NWNE	29	27N	39E	VALLEY

Period of Diversion: JANUARY 1 TO DECEMBER 31

Diversion Means: LIVESTOCK DIRECT FROM SOURCE

2		SWNE	29	27N	39E	VALLEY
---	--	------	----	-----	-----	--------

Period of Diversion: JANUARY 1 TO DECEMBER 31

Diversion Means: LIVESTOCK DIRECT FROM SOURCE

Period of Use: JANUARY 1 TO DECEMBER 31

Place of Use:

<u>ID</u>	<u>Acres</u>	<u>Govt Lot</u>	<u>Qtr Sec</u>	<u>Sec</u>	<u>Twp</u>	<u>Rge</u>	<u>County</u>
1			NWNE	29	27N	39E	VALLEY
2			SWNE	29	27N	39E	VALLEY

Remarks:

BLM FILED ELECTRONIC CLAIMS. THIS CLAIM REFERENCES BLM CLAIM ID BLM4019 AND GRAZING ALLOTMENT MT04575.

THE FOLLOWING ISSUES WERE IDENTIFIED BY THE DNRC DURING ITS EXAMINATION OF THIS WATER RIGHT CLAIM.

THIS CLAIM NUMBER WAS NOT INCLUDED IN THE BASIN 400 DECREE ISSUED 05/24/1995.

A BETTER UNDERSTANDING OF YOUR CLAIMED WATER RIGHT CAN BE OBTAINED BY COMPARING YOUR RIGHT WITH OTHER CLAIMS IN THE BASIN. FOR EXAMPLE, COMPARE PRIORITY DATES, FLOW RATES, VOLUMES, OR ACRES IRRIGATED. ALSO, YOUR WATER RIGHT MAY BE SUBJECT TO WATER RIGHTS IN ADJOINING SUBBASINS OR BASINS AS WELL AS BEING SUBJECT TO OTHER RIGHTS ON YOUR SOURCE OF SUPPLY. FINALLY, YOUR WATER RIGHT MAY BE SUBJECT TO INDIAN RESERVED AND FEDERAL RESERVED WATER RIGHTS.

COMPLETE DETAILS REGARDING THE DNRC PREPARATION OF THIS INTERLOCUTORY DECREE AND RELATED MATERIALS CAN BE REVIEWED AT THE OFFICE LOCATIONS IDENTIFIED IN THE DOCUMENT ENTITLED "NOTICE OF ENTRY OF INTERLOCUTORY DECREE AND NOTICE OF AVAILABILITY."

SEE GENERAL FINDINGS OF FACT AND CONCLUSIONS OF LAW FOR FURTHER EXPLANATION OF YOUR CLAIMED WATER RIGHT. THESE FINDINGS CAN BE FOUND AS INDICATED IN THE DOCUMENT ENTITLED "NOTICE OF ENTRY OF INTERLOCUTORY DECREE AND NOTICE OF AVAILABILITY." IF YOU NEED OBJECTION FORMS, OR HAVE QUESTIONS ABOUT WATER COURT PROCEDURES OR CHANGES TO YOUR RIGHT, YOU CAN CONTACT THE WATER COURT BY CALLING 1-800-624-3270 (WITHIN MONTANA ONLY) OR 1-406-586-4364, OR BY WRITING TO P.O. BOX 1389, BOZEMAN, MT 59771-1389.

INTERLOCUTORY DECREE
MILK RIVER, BELOW WHITEWATER INCLUDING PORCUPINE CREEK
BASIN 400
ABSTRACT OF WATER RIGHT CLAIM

IMPORTANT NOTICE

YOUR WATER RIGHT AS SHOWN ON THIS ABSTRACT MAY HAVE CHANGES FROM YOUR WATER RIGHT AS CLAIMED OR AMENDED. AN ASTERISK (*) HAS BEEN PLACED NEXT TO EACH ITEM CHANGED BY THE MONTANA WATER COURT OR BY THE DEPARTMENT OF NATURAL RESOURCES AND CONSERVATION (DNRC) DURING THE PREPARATION OF THIS INTERLOCUTORY DECREE. THESE CHANGES ARE AUTHORIZED BY THE MONTANA SUPREME COURT WATER RIGHT CLAIMS EXAMINATION RULES OR BY ORDER OF THE WATER COURT.

OBJECTIONS MAY BE FILED ACCORDING TO THE PROCEDURES OUTLINED IN THE DOCUMENT ENTITLED "NOTICE OF ENTRY OF INTERLOCUTORY DECREE AND NOTICE OF AVAILABILITY."

Water Right Number: 400 30143378 STATEMENT OF CLAIM

Version: 1 -- ORIGINAL RIGHT

Status: ACTIVE

Owners: USA (DEPT OF INTERIOR BUREAU OF LAND MGMT)
5001 SOUTHGATE DR
BILLINGS, MT 59101-4669

Priority Date: JULY 11, 1935

Type of Historical Right: USE

Purpose (Use): STOCK

***Flow Rate:** A SPECIFIC FLOW RATE HAS NOT BEEN DECREED BECAUSE THIS USE CONSISTS OF STOCK DRINKING DIRECTLY FROM THE SOURCE, OR FROM A DITCH SYSTEM. THE FLOW RATE IS LIMITED TO THE MINIMUM AMOUNT HISTORICALLY NECESSARY TO SUSTAIN THIS PURPOSE.

***Volume:** THIS RIGHT INCLUDES THE AMOUNT OF WATER CONSUMPTIVELY USED FOR STOCKWATERING PURPOSES AT THE RATE OF 30 GALLONS PER DAY PER ANIMAL UNIT. ANIMAL UNITS SHALL BE BASED ON REASONABLE CARRYING CAPACITY AND HISTORICAL USE OF THE AREA SERVICED BY THIS WATER SOURCE.

Source Name: UNNAMED TRIBUTARY OF WILLOW CREEK

Source Type: SURFACE WATER

SOURCE IS COMPOSED OF UNNAMED TRIBUTARIES OF WILLOW CREEK WITHIN THE POINT OF DIVERSION LEGAL LAND DESCRIPTION.

Point of Diversion and Means of Diversion:

<u>ID</u>	<u>Govt Lot</u>	<u>Qtr Sec</u>	<u>Sec</u>	<u>Twp</u>	<u>Rge</u>	<u>County</u>
1		NESW	34	27N	39E	VALLEY

Period of Diversion: JANUARY 1 TO DECEMBER 31

Diversion Means: LIVESTOCK DIRECT FROM SOURCE

2		NWNW	34	27N	39E	VALLEY
---	--	------	----	-----	-----	--------

Period of Diversion: JANUARY 1 TO DECEMBER 31

Diversion Means: LIVESTOCK DIRECT FROM SOURCE
 3 NWSE 34 27N 39E VALLEY
Period of Diversion: JANUARY 1 TO DECEMBER 31
Diversion Means: LIVESTOCK DIRECT FROM SOURCE
 4 SENW 34 27N 39E VALLEY
Period of Diversion: JANUARY 1 TO DECEMBER 31
Diversion Means: LIVESTOCK DIRECT FROM SOURCE
 5 SESE 34 27N 39E VALLEY
Period of Diversion: JANUARY 1 TO DECEMBER 31
Diversion Means: LIVESTOCK DIRECT FROM SOURCE
 6 SWNW 34 27N 39E VALLEY
Period of Diversion: JANUARY 1 TO DECEMBER 31
Diversion Means: LIVESTOCK DIRECT FROM SOURCE
 7 SWSE 34 27N 39E VALLEY
Period of Diversion: JANUARY 1 TO DECEMBER 31
Diversion Means: LIVESTOCK DIRECT FROM SOURCE
 8 SENE 35 27N 39E VALLEY
Period of Diversion: JANUARY 1 TO DECEMBER 31
Diversion Means: LIVESTOCK DIRECT FROM SOURCE
 9 SWNE 35 27N 39E VALLEY
Period of Diversion: JANUARY 1 TO DECEMBER 31
Diversion Means: LIVESTOCK DIRECT FROM SOURCE

Period of Use: JANUARY 1 TO DECEMBER 31

Place of Use:

<u>ID</u>	<u>Acres</u>	<u>Govt Lot</u>	<u>Qtr Sec</u>	<u>Sec</u>	<u>Twp</u>	<u>Rge</u>	<u>County</u>
1			NESW	34	27N	39E	VALLEY
2			NWNW	34	27N	39E	VALLEY
3			NWSE	34	27N	39E	VALLEY
4			SENW	34	27N	39E	VALLEY
5			SESE	34	27N	39E	VALLEY
6			SWNW	34	27N	39E	VALLEY
7			SWSE	34	27N	39E	VALLEY
8			SENE	35	27N	39E	VALLEY
9			SWNE	35	27N	39E	VALLEY

Remarks:

BLM FILED ELECTRONIC CLAIMS. THIS CLAIM REFERENCES BLM CLAIM ID BLM4020 AND GRAZING ALLOTMENT MT04577.

THE FOLLOWING ISSUES WERE IDENTIFIED BY THE DNRC DURING ITS EXAMINATION OF THIS WATER RIGHT CLAIM.

THIS CLAIM NUMBER WAS NOT INCLUDED IN THE BASIN 400 DECREE ISSUED 05/24/1995.

A BETTER UNDERSTANDING OF YOUR CLAIMED WATER RIGHT CAN BE OBTAINED BY COMPARING YOUR RIGHT WITH OTHER CLAIMS IN THE BASIN. FOR EXAMPLE, COMPARE PRIORITY DATES, FLOW RATES, VOLUMES, OR ACRES IRRIGATED. ALSO, YOUR WATER RIGHT MAY BE SUBJECT TO WATER RIGHTS IN ADJOINING SUBBASINS OR BASINS AS WELL AS BEING SUBJECT TO OTHER RIGHTS ON YOUR SOURCE OF SUPPLY. FINALLY, YOUR WATER RIGHT MAY BE SUBJECT TO INDIAN RESERVED AND FEDERAL RESERVED WATER RIGHTS.

COMPLETE DETAILS REGARDING THE DNRC PREPARATION OF THIS INTERLOCUTORY DECREE AND RELATED MATERIALS CAN BE REVIEWED AT THE OFFICE LOCATIONS IDENTIFIED IN THE DOCUMENT ENTITLED "NOTICE OF ENTRY OF INTERLOCUTORY DECREE AND NOTICE OF AVAILABILITY."

SEE GENERAL FINDINGS OF FACT AND CONCLUSIONS OF LAW FOR FURTHER EXPLANATION OF YOUR CLAIMED WATER RIGHT. THESE FINDINGS CAN BE FOUND AS INDICATED IN THE DOCUMENT ENTITLED "NOTICE OF ENTRY OF INTERLOCUTORY DECREE AND NOTICE OF AVAILABILITY." IF YOU NEED OBJECTION FORMS, OR HAVE QUESTIONS ABOUT WATER COURT PROCEDURES OR CHANGES TO YOUR RIGHT, YOU CAN CONTACT THE WATER COURT BY CALLING 1-800-624-3270 (WITHIN MONTANA ONLY) OR 1-406-586-4364, OR BY WRITING TO P.O. BOX 1389, BOZEMAN, MT 59771-1389.

INTERLOCUTORY DECREE
MILK RIVER, BELOW WHITEWATER INCLUDING PORCUPINE CREEK
BASIN 400
ABSTRACT OF WATER RIGHT CLAIM

IMPORTANT NOTICE

YOUR WATER RIGHT AS SHOWN ON THIS ABSTRACT MAY HAVE CHANGES FROM YOUR WATER RIGHT AS CLAIMED OR AMENDED. AN ASTERISK (*) HAS BEEN PLACED NEXT TO EACH ITEM CHANGED BY THE MONTANA WATER COURT OR BY THE DEPARTMENT OF NATURAL RESOURCES AND CONSERVATION (DNRC) DURING THE PREPARATION OF THIS INTERLOCUTORY DECREE. THESE CHANGES ARE AUTHORIZED BY THE MONTANA SUPREME COURT WATER RIGHT CLAIMS EXAMINATION RULES OR BY ORDER OF THE WATER COURT.

OBJECTIONS MAY BE FILED ACCORDING TO THE PROCEDURES OUTLINED IN THE DOCUMENT ENTITLED "NOTICE OF ENTRY OF INTERLOCUTORY DECREE AND NOTICE OF AVAILABILITY."

Water Right Number: 400 30143379 STATEMENT OF CLAIM

Version: 1 -- ORIGINAL RIGHT

Status: ACTIVE

Owners: USA (DEPT OF INTERIOR BUREAU OF LAND MGMT)
5001 SOUTHGATE DR
BILLINGS, MT 59101-4669

Priority Date: JULY 11, 1935

Type of Historical Right: USE

Purpose (Use): STOCK

***Flow Rate:** A SPECIFIC FLOW RATE HAS NOT BEEN DECREED BECAUSE THIS USE CONSISTS OF STOCK DRINKING DIRECTLY FROM THE SOURCE, OR FROM A DITCH SYSTEM. THE FLOW RATE IS LIMITED TO THE MINIMUM AMOUNT HISTORICALLY NECESSARY TO SUSTAIN THIS PURPOSE.

***Volume:** THIS RIGHT INCLUDES THE AMOUNT OF WATER CONSUMPTIVELY USED FOR STOCKWATERING PURPOSES AT THE RATE OF 30 GALLONS PER DAY PER ANIMAL UNIT. ANIMAL UNITS SHALL BE BASED ON REASONABLE CARRYING CAPACITY AND HISTORICAL USE OF THE AREA SERVICED BY THIS WATER SOURCE.

Source Name: UNNAMED TRIBUTARY OF WILLOW CREEK

Source Type: SURFACE WATER

SOURCE IS COMPOSED OF UNNAMED TRIBUTARIES OF WILLOW CREEK WITHIN THE POINT OF DIVERSION LEGAL LAND DESCRIPTION.

***Point of Diversion and Means of Diversion:**

<u>ID</u>	<u>Govt Lot</u>	<u>Qtr Sec</u>	<u>Sec</u>	<u>Twp</u>	<u>Rge</u>	<u>County</u>
1		SESE	24	26N	38E	VALLEY

Period of Diversion: JANUARY 1 TO DECEMBER 31

Diversion Means: LIVESTOCK DIRECT FROM SOURCE

2		NENE	25	26N	38E	VALLEY
---	--	------	----	-----	-----	--------

Period of Diversion: JANUARY 1 TO DECEMBER 31

	Diversion Means:	LIVESTOCK DIRECT FROM SOURCE				
3		NWNE	25	26N	38E	VALLEY
	Period of Diversion:	JANUARY 1 TO DECEMBER 31				
	Diversion Means:	LIVESTOCK DIRECT FROM SOURCE				
4		3 NENW	4	26N	39E	VALLEY
	Period of Diversion:	JANUARY 1 TO DECEMBER 31				
	Diversion Means:	LIVESTOCK DIRECT FROM SOURCE				
5		NENW	19	26N	39E	VALLEY
	Period of Diversion:	JANUARY 1 TO DECEMBER 31				
	Diversion Means:	LIVESTOCK DIRECT FROM SOURCE				
6		NESW	19	26N	39E	VALLEY
	Period of Diversion:	JANUARY 1 TO DECEMBER 31				
	Diversion Means:	LIVESTOCK DIRECT FROM SOURCE				
7		NWNE	19	26N	39E	VALLEY
	Period of Diversion:	JANUARY 1 TO DECEMBER 31				
	Diversion Means:	LIVESTOCK DIRECT FROM SOURCE				
8		SESW	19	26N	39E	VALLEY
	Period of Diversion:	JANUARY 1 TO DECEMBER 31				
	Diversion Means:	LIVESTOCK DIRECT FROM SOURCE				
9		SESW	19	26N	39E	VALLEY
	Period of Diversion:	JANUARY 1 TO DECEMBER 31				
	Diversion Means:	LIVESTOCK DIRECT FROM SOURCE				
10		SWNE	19	26N	39E	VALLEY
	Period of Diversion:	JANUARY 1 TO DECEMBER 31				
	Diversion Means:	LIVESTOCK DIRECT FROM SOURCE				
11		4 SWSW	19	26N	39E	VALLEY
	Period of Diversion:	JANUARY 1 TO DECEMBER 31				
	Diversion Means:	LIVESTOCK DIRECT FROM SOURCE				
12		1 NWNW	30	26N	39E	VALLEY
	Period of Diversion:	JANUARY 1 TO DECEMBER 31				
	Diversion Means:	LIVESTOCK DIRECT FROM SOURCE				
13		NESW	33	27N	39E	VALLEY
	Period of Diversion:	JANUARY 1 TO DECEMBER 31				
	Diversion Means:	LIVESTOCK DIRECT FROM SOURCE				
14		NWSW	33	27N	39E	VALLEY
	Period of Diversion:	JANUARY 1 TO DECEMBER 31				
	Diversion Means:	LIVESTOCK DIRECT FROM SOURCE				
15		SESW	33	27N	39E	VALLEY

Period of Diversion: JANUARY 1 TO DECEMBER 31

Diversion Means: LIVESTOCK DIRECT FROM SOURCE

16 SWNW 33 27N 39E VALLEY

Period of Diversion: JANUARY 1 TO DECEMBER 31

Diversion Means: LIVESTOCK DIRECT FROM SOURCE

Period of Use: JANUARY 1 TO DECEMBER 31

***Place of Use:**

<u>ID</u>	<u>Acres</u>	<u>Govt Lot</u>	<u>Qtr Sec</u>	<u>Sec</u>	<u>Twp</u>	<u>Rge</u>	<u>County</u>
1			SESE	24	26N	38E	VALLEY
2			NENE	25	26N	38E	VALLEY
3			NWNE	25	26N	38E	VALLEY
4		3	NENW	4	26N	39E	VALLEY
5			NENW	19	26N	39E	VALLEY
6			NESW	19	26N	39E	VALLEY
7			NWNE	19	26N	39E	VALLEY
8			SENE	19	26N	39E	VALLEY
9			SESW	19	26N	39E	VALLEY
10			SWNE	19	26N	39E	VALLEY
11		4	SWSW	19	26N	39E	VALLEY
12		1	NWNW	30	26N	39E	VALLEY
13			NESW	33	27N	39E	VALLEY
14			NWSW	33	27N	39E	VALLEY
15			SESW	33	27N	39E	VALLEY
16			SWNW	33	27N	39E	VALLEY

Remarks:

BLM FILED ELECTRONIC CLAIMS. THIS CLAIM REFERENCES BLM CLAIM ID BLM4021 AND GRAZING ALLOTMENT MT04583.

THE FOLLOWING ISSUES WERE IDENTIFIED BY THE DNRC DURING ITS EXAMINATION OF THIS WATER RIGHT CLAIM.

THIS CLAIM NUMBER WAS NOT INCLUDED IN THE BASIN 40O DECREE ISSUED 05/24/1995.

A BETTER UNDERSTANDING OF YOUR CLAIMED WATER RIGHT CAN BE OBTAINED BY COMPARING YOUR RIGHT WITH OTHER CLAIMS IN THE BASIN. FOR EXAMPLE, COMPARE PRIORITY DATES, FLOW RATES, VOLUMES, OR ACRES IRRIGATED. ALSO, YOUR WATER RIGHT MAY BE SUBJECT TO WATER RIGHTS IN ADJOINING SUBBASINS OR BASINS AS WELL AS BEING SUBJECT TO OTHER RIGHTS ON YOUR SOURCE OF SUPPLY. FINALLY, YOUR WATER RIGHT MAY BE SUBJECT TO INDIAN RESERVED AND FEDERAL RESERVED WATER RIGHTS.

COMPLETE DETAILS REGARDING THE DNRC PREPARATION OF THIS INTERLOCUTORY DECREE AND RELATED MATERIALS CAN BE REVIEWED AT THE OFFICE LOCATIONS IDENTIFIED IN THE DOCUMENT ENTITLED "NOTICE OF ENTRY OF INTERLOCUTORY DECREE AND NOTICE OF AVAILABILITY."

SEE GENERAL FINDINGS OF FACT AND CONCLUSIONS OF LAW FOR FURTHER EXPLANATION OF YOUR CLAIMED WATER RIGHT. THESE FINDINGS CAN BE FOUND AS INDICATED IN THE DOCUMENT ENTITLED "NOTICE OF ENTRY OF INTERLOCUTORY DECREE AND NOTICE OF AVAILABILITY." IF YOU NEED OBJECTION FORMS, OR HAVE QUESTIONS ABOUT WATER COURT PROCEDURES OR CHANGES TO YOUR RIGHT, YOU CAN CONTACT THE WATER COURT BY CALLING 1-800-624-3270 (WITHIN MONTANA ONLY) OR 1-406-586-4364, OR BY WRITING TO P.O. BOX 1389, BOZEMAN, MT 59771-1389.

INTERLOCUTORY DECREE
MILK RIVER, BELOW WHITEWATER INCLUDING PORCUPINE CREEK
BASIN 400
ABSTRACT OF WATER RIGHT CLAIM

IMPORTANT NOTICE

YOUR WATER RIGHT AS SHOWN ON THIS ABSTRACT MAY HAVE CHANGES FROM YOUR WATER RIGHT AS CLAIMED OR AMENDED. AN ASTERISK (*) HAS BEEN PLACED NEXT TO EACH ITEM CHANGED BY THE MONTANA WATER COURT OR BY THE DEPARTMENT OF NATURAL RESOURCES AND CONSERVATION (DNRC) DURING THE PREPARATION OF THIS INTERLOCUTORY DECREE. THESE CHANGES ARE AUTHORIZED BY THE MONTANA SUPREME COURT WATER RIGHT CLAIMS EXAMINATION RULES OR BY ORDER OF THE WATER COURT.

OBJECTIONS MAY BE FILED ACCORDING TO THE PROCEDURES OUTLINED IN THE DOCUMENT ENTITLED "NOTICE OF ENTRY OF INTERLOCUTORY DECREE AND NOTICE OF AVAILABILITY."

Water Right Number: 400 30143380 STATEMENT OF CLAIM

Version: 1 -- ORIGINAL RIGHT

Status: ACTIVE

Owners: USA (DEPT OF INTERIOR BUREAU OF LAND MGMT)
5001 SOUTHGATE DR
BILLINGS, MT 59101-4669

Priority Date: JULY 11, 1935

Type of Historical Right: USE

Purpose (Use): STOCK

***Flow Rate:** A SPECIFIC FLOW RATE HAS NOT BEEN DECREED BECAUSE THIS USE CONSISTS OF STOCK DRINKING DIRECTLY FROM THE SOURCE, OR FROM A DITCH SYSTEM. THE FLOW RATE IS LIMITED TO THE MINIMUM AMOUNT HISTORICALLY NECESSARY TO SUSTAIN THIS PURPOSE.

***Volume:** THIS RIGHT INCLUDES THE AMOUNT OF WATER CONSUMPTIVELY USED FOR STOCKWATERING PURPOSES AT THE RATE OF 30 GALLONS PER DAY PER ANIMAL UNIT. ANIMAL UNITS SHALL BE BASED ON REASONABLE CARRYING CAPACITY AND HISTORICAL USE OF THE AREA SERVICED BY THIS WATER SOURCE.

Source Name: UNNAMED TRIBUTARY OF WILLOW CREEK

Source Type: SURFACE WATER

SOURCE IS COMPOSED OF UNNAMED TRIBUTARIES OF WILLOW CREEK WITHIN THE POINT OF DIVERSION LEGAL LAND DESCRIPTION.

Point of Diversion and Means of Diversion:

<u>ID</u>	<u>Govt Lot</u>	<u>Qtr Sec</u>	<u>Sec</u>	<u>Twp</u>	<u>Rge</u>	<u>County</u>
1		SESW	1	24N	36E	VALLEY

Period of Diversion: JANUARY 1 TO DECEMBER 31

Diversion Means: LIVESTOCK DIRECT FROM SOURCE

2		SWSW	1	24N	36E	VALLEY
---	--	------	---	-----	-----	--------

Period of Diversion: JANUARY 1 TO DECEMBER 31

Diversion Means: LIVESTOCK DIRECT FROM SOURCE
 3 NESW 2 24N 36E VALLEY
Period of Diversion: JANUARY 1 TO DECEMBER 31
Diversion Means: LIVESTOCK DIRECT FROM SOURCE
 4 NWSE 2 24N 36E VALLEY
Period of Diversion: JANUARY 1 TO DECEMBER 31
Diversion Means: LIVESTOCK DIRECT FROM SOURCE
 5 NWSW 2 24N 36E VALLEY
Period of Diversion: JANUARY 1 TO DECEMBER 31
Diversion Means: LIVESTOCK DIRECT FROM SOURCE
 6 SWSW 35 25N 36E VALLEY
Period of Diversion: JANUARY 1 TO DECEMBER 31
Diversion Means: LIVESTOCK DIRECT FROM SOURCE
Period of Use: JANUARY 1 TO DECEMBER 31

Place of Use:

<u>ID</u>	<u>Acres</u>	<u>Govt Lot</u>	<u>Qtr Sec</u>	<u>Sec</u>	<u>Twp</u>	<u>Rge</u>	<u>County</u>
1			SESW	1	24N	36E	VALLEY
2			SWSW	1	24N	36E	VALLEY
3			NESW	2	24N	36E	VALLEY
4			NWSE	2	24N	36E	VALLEY
5			NWSW	2	24N	36E	VALLEY
6			SWSW	35	25N	36E	VALLEY

Remarks:

BLM FILED ELECTRONIC CLAIMS. THIS CLAIM REFERENCES BLM CLAIM ID BLM4022 AND GRAZING ALLOTMENT MT04589.

THE FOLLOWING ISSUES WERE IDENTIFIED BY THE DNRC DURING ITS EXAMINATION OF THIS WATER RIGHT CLAIM.

THIS CLAIM NUMBER WAS NOT INCLUDED IN THE BASIN 400 DECREE ISSUED 05/24/1995.

A BETTER UNDERSTANDING OF YOUR CLAIMED WATER RIGHT CAN BE OBTAINED BY COMPARING YOUR RIGHT WITH OTHER CLAIMS IN THE BASIN. FOR EXAMPLE, COMPARE PRIORITY DATES, FLOW RATES, VOLUMES, OR ACRES IRRIGATED. ALSO, YOUR WATER RIGHT MAY BE SUBJECT TO WATER RIGHTS IN ADJOINING SUBBASINS OR BASINS AS WELL AS BEING SUBJECT TO OTHER RIGHTS ON YOUR SOURCE OF SUPPLY. FINALLY, YOUR WATER RIGHT MAY BE SUBJECT TO INDIAN RESERVED AND FEDERAL RESERVED WATER RIGHTS.

COMPLETE DETAILS REGARDING THE DNRC PREPARATION OF THIS INTERLOCUTORY DECREE AND RELATED MATERIALS CAN BE REVIEWED AT THE OFFICE LOCATIONS IDENTIFIED IN THE DOCUMENT ENTITLED "NOTICE OF ENTRY OF INTERLOCUTORY DECREE AND NOTICE OF AVAILABILITY."

SEE GENERAL FINDINGS OF FACT AND CONCLUSIONS OF LAW FOR FURTHER EXPLANATION OF YOUR CLAIMED WATER RIGHT. THESE FINDINGS CAN BE FOUND AS INDICATED IN THE DOCUMENT ENTITLED "NOTICE OF ENTRY OF INTERLOCUTORY DECREE AND NOTICE OF AVAILABILITY." IF YOU NEED OBJECTION FORMS, OR HAVE QUESTIONS ABOUT WATER COURT PROCEDURES OR CHANGES TO YOUR RIGHT, YOU CAN CONTACT THE WATER COURT BY CALLING 1-800-624-3270 (WITHIN MONTANA ONLY) OR 1-406-586-4364, OR BY WRITING TO P.O. BOX 1389, BOZEMAN, MT 59771-1389.

INTERLOCUTORY DECREE
MILK RIVER, BELOW WHITEWATER INCLUDING PORCUPINE CREEK
BASIN 400
ABSTRACT OF WATER RIGHT CLAIM

IMPORTANT NOTICE

YOUR WATER RIGHT AS SHOWN ON THIS ABSTRACT MAY HAVE CHANGES FROM YOUR WATER RIGHT AS CLAIMED OR AMENDED. AN ASTERISK (*) HAS BEEN PLACED NEXT TO EACH ITEM CHANGED BY THE MONTANA WATER COURT OR BY THE DEPARTMENT OF NATURAL RESOURCES AND CONSERVATION (DNRC) DURING THE PREPARATION OF THIS INTERLOCUTORY DECREE. THESE CHANGES ARE AUTHORIZED BY THE MONTANA SUPREME COURT WATER RIGHT CLAIMS EXAMINATION RULES OR BY ORDER OF THE WATER COURT.

OBJECTIONS MAY BE FILED ACCORDING TO THE PROCEDURES OUTLINED IN THE DOCUMENT ENTITLED "NOTICE OF ENTRY OF INTERLOCUTORY DECREE AND NOTICE OF AVAILABILITY."

Water Right Number: 400 30143381 STATEMENT OF CLAIM

Version: 1 -- ORIGINAL RIGHT

Status: ACTIVE

Owners: USA (DEPT OF INTERIOR BUREAU OF LAND MGMT)
5001 SOUTHGATE DR
BILLINGS, MT 59101-4669

Priority Date: JULY 11, 1935

Type of Historical Right: USE

Purpose (Use): STOCK

***Flow Rate:** A SPECIFIC FLOW RATE HAS NOT BEEN DECREED BECAUSE THIS USE CONSISTS OF STOCK DRINKING DIRECTLY FROM THE SOURCE, OR FROM A DITCH SYSTEM. THE FLOW RATE IS LIMITED TO THE MINIMUM AMOUNT HISTORICALLY NECESSARY TO SUSTAIN THIS PURPOSE.

***Volume:** THIS RIGHT INCLUDES THE AMOUNT OF WATER CONSUMPTIVELY USED FOR STOCKWATERING PURPOSES AT THE RATE OF 30 GALLONS PER DAY PER ANIMAL UNIT. ANIMAL UNITS SHALL BE BASED ON REASONABLE CARRYING CAPACITY AND HISTORICAL USE OF THE AREA SERVICED BY THIS WATER SOURCE.

Source Name: UNNAMED TRIBUTARY OF WILLOW CREEK

Source Type: SURFACE WATER

Point of Diversion and Means of Diversion:

<u>ID</u>	<u>Govt Lot</u>	<u>Qtr</u>	<u>Sec</u>	<u>Twp</u>	<u>Rge</u>	<u>County</u>
1		NWNE	21	25N	38E	VALLEY

Period of Diversion: JANUARY 1 TO DECEMBER 31

Diversion Means: LIVESTOCK DIRECT FROM SOURCE

2		SWNE	21	25N	38E	VALLEY
---	--	------	----	-----	-----	--------

Period of Diversion: JANUARY 1 TO DECEMBER 31

Diversion Means: LIVESTOCK DIRECT FROM SOURCE

3	NENE	28	25N	38E	VALLEY	
	Period of Diversion:	JANUARY 1 TO DECEMBER 31				
	Diversion Means:	LIVESTOCK DIRECT FROM SOURCE				
4	NESE	28	25N	38E	VALLEY	
	Period of Diversion:	JANUARY 1 TO DECEMBER 31				
	Diversion Means:	LIVESTOCK DIRECT FROM SOURCE				
5	NWNE	28	25N	38E	VALLEY	
	Period of Diversion:	JANUARY 1 TO DECEMBER 31				
	Diversion Means:	LIVESTOCK DIRECT FROM SOURCE				
6	SENE	28	25N	38E	VALLEY	
	Period of Diversion:	JANUARY 1 TO DECEMBER 31				
	Diversion Means:	LIVESTOCK DIRECT FROM SOURCE				
7	SWNE	28	25N	38E	VALLEY	
	Period of Diversion:	JANUARY 1 TO DECEMBER 31				
	Diversion Means:	LIVESTOCK DIRECT FROM SOURCE				

Period of Use: JANUARY 1 TO DECEMBER 31

Place of Use:

<u>ID</u>	<u>Acres</u>	<u>Govt Lot</u>	<u>Qtr Sec</u>	<u>Sec</u>	<u>Twp</u>	<u>Rge</u>	<u>County</u>
1			NWNE	21	25N	38E	VALLEY
2			SWNE	21	25N	38E	VALLEY
3			NENE	28	25N	38E	VALLEY
4			NESE	28	25N	38E	VALLEY
5			NWNE	28	25N	38E	VALLEY
6			SENE	28	25N	38E	VALLEY
7			SWNE	28	25N	38E	VALLEY

Remarks:

BLM FILED ELECTRONIC CLAIMS. THIS CLAIM REFERENCES BLM CLAIM ID BLM4023 AND GRAZING ALLOTMENT MT04592.

THE FOLLOWING ISSUES WERE IDENTIFIED BY THE DNRC DURING ITS EXAMINATION OF THIS WATER RIGHT CLAIM.
 THIS CLAIM NUMBER WAS NOT INCLUDED IN THE BASIN 40O DECREE ISSUED 05/24/1995.

A BETTER UNDERSTANDING OF YOUR CLAIMED WATER RIGHT CAN BE OBTAINED BY COMPARING YOUR RIGHT WITH OTHER CLAIMS IN THE BASIN. FOR EXAMPLE, COMPARE PRIORITY DATES, FLOW RATES, VOLUMES, OR ACRES IRRIGATED. ALSO, YOUR WATER RIGHT MAY BE SUBJECT TO WATER RIGHTS IN ADJOINING SUBBASINS OR BASINS AS WELL AS BEING SUBJECT TO OTHER RIGHTS ON YOUR SOURCE OF SUPPLY. FINALLY, YOUR WATER RIGHT MAY BE SUBJECT TO INDIAN RESERVED AND FEDERAL RESERVED WATER RIGHTS.

COMPLETE DETAILS REGARDING THE DNRC PREPARATION OF THIS INTERLOCUTORY DECREE AND RELATED MATERIALS CAN BE REVIEWED AT THE OFFICE LOCATIONS IDENTIFIED IN THE DOCUMENT ENTITLED "NOTICE OF ENTRY OF INTERLOCUTORY DECREE AND NOTICE OF AVAILABILITY."

SEE GENERAL FINDINGS OF FACT AND CONCLUSIONS OF LAW FOR FURTHER EXPLANATION OF YOUR CLAIMED WATER RIGHT. THESE FINDINGS CAN BE FOUND AS INDICATED IN THE DOCUMENT ENTITLED "NOTICE OF ENTRY OF INTERLOCUTORY DECREE AND NOTICE OF AVAILABILITY." IF YOU NEED OBJECTION FORMS, OR HAVE QUESTIONS ABOUT WATER COURT PROCEDURES OR CHANGES TO YOUR RIGHT, YOU CAN CONTACT THE WATER COURT BY CALLING 1-800-624-3270 (WITHIN MONTANA ONLY) OR 1-406-586-4364, OR BY WRITING TO P.O. BOX 1389, BOZEMAN, MT 59771-1389.

INTERLOCUTORY DECREE
MILK RIVER, BELOW WHITEWATER INCLUDING PORCUPINE CREEK
BASIN 400
ABSTRACT OF WATER RIGHT CLAIM

IMPORTANT NOTICE

YOUR WATER RIGHT AS SHOWN ON THIS ABSTRACT MAY HAVE CHANGES FROM YOUR WATER RIGHT AS CLAIMED OR AMENDED. AN ASTERISK (*) HAS BEEN PLACED NEXT TO EACH ITEM CHANGED BY THE MONTANA WATER COURT OR BY THE DEPARTMENT OF NATURAL RESOURCES AND CONSERVATION (DNRC) DURING THE PREPARATION OF THIS INTERLOCUTORY DECREE. THESE CHANGES ARE AUTHORIZED BY THE MONTANA SUPREME COURT WATER RIGHT CLAIMS EXAMINATION RULES OR BY ORDER OF THE WATER COURT.

OBJECTIONS MAY BE FILED ACCORDING TO THE PROCEDURES OUTLINED IN THE DOCUMENT ENTITLED "NOTICE OF ENTRY OF INTERLOCUTORY DECREE AND NOTICE OF AVAILABILITY."

Water Right Number: 400 30143382 STATEMENT OF CLAIM

Version: 1 -- ORIGINAL RIGHT

Status: ACTIVE

Owners: USA (DEPT OF INTERIOR BUREAU OF LAND MGMT)
5001 SOUTHGATE DR
BILLINGS, MT 59101-4669

Priority Date: JULY 11, 1935

Type of Historical Right: USE

Purpose (Use): STOCK

***Flow Rate:** A SPECIFIC FLOW RATE HAS NOT BEEN DECREED BECAUSE THIS USE CONSISTS OF STOCK DRINKING DIRECTLY FROM THE SOURCE, OR FROM A DITCH SYSTEM. THE FLOW RATE IS LIMITED TO THE MINIMUM AMOUNT HISTORICALLY NECESSARY TO SUSTAIN THIS PURPOSE.

***Volume:** THIS RIGHT INCLUDES THE AMOUNT OF WATER CONSUMPTIVELY USED FOR STOCKWATERING PURPOSES AT THE RATE OF 30 GALLONS PER DAY PER ANIMAL UNIT. ANIMAL UNITS SHALL BE BASED ON REASONABLE CARRYING CAPACITY AND HISTORICAL USE OF THE AREA SERVICED BY THIS WATER SOURCE.

Source Name: UNNAMED TRIBUTARY OF WOLF CREEK

Source Type: SURFACE WATER

Point of Diversion and Means of Diversion:

<u>ID</u>	<u>Govt Lot</u>	<u>Qtr Sec</u>	<u>Sec</u>	<u>Twp</u>	<u>Rge</u>	<u>County</u>
1		NESE	35	32N	38E	VALLEY

Period of Diversion: JANUARY 1 TO DECEMBER 31

Diversion Means: LIVESTOCK DIRECT FROM SOURCE

2		NENW	36	32N	38E	VALLEY
---	--	------	----	-----	-----	--------

Period of Diversion: JANUARY 1 TO DECEMBER 31

Diversion Means: LIVESTOCK DIRECT FROM SOURCE

**INTERLOCUTORY DECREE
MILK RIVER, BELOW WHITEWATER INCLUDING PORCUPINE CREEK
BASIN 400
ABSTRACT OF WATER RIGHT CLAIM**

IMPORTANT NOTICE

YOUR WATER RIGHT AS SHOWN ON THIS ABSTRACT MAY HAVE CHANGES FROM YOUR WATER RIGHT AS CLAIMED OR AMENDED. AN ASTERISK (*) HAS BEEN PLACED NEXT TO EACH ITEM CHANGED BY THE MONTANA WATER COURT OR BY THE DEPARTMENT OF NATURAL RESOURCES AND CONSERVATION (DNRC) DURING THE PREPARATION OF THIS INTERLOCUTORY DECREE. THESE CHANGES ARE AUTHORIZED BY THE MONTANA SUPREME COURT WATER RIGHT CLAIMS EXAMINATION RULES OR BY ORDER OF THE WATER COURT.

OBJECTIONS MAY BE FILED ACCORDING TO THE PROCEDURES OUTLINED IN THE DOCUMENT ENTITLED "NOTICE OF ENTRY OF INTERLOCUTORY DECREE AND NOTICE OF AVAILABILITY."

Water Right Number: 400 30143383 STATEMENT OF CLAIM
Version: 1 -- ORIGINAL RIGHT
Status: ACTIVE

Owners: USA (DEPT OF INTERIOR BUREAU OF LAND MGMT)
5001 SOUTHGATE DR
BILLINGS, MT 59101-4669

Priority Date: JULY 11, 1935

Type of Historical Right: USE

Purpose (Use): STOCK

***Flow Rate:** A SPECIFIC FLOW RATE HAS NOT BEEN DECREED BECAUSE THIS USE CONSISTS OF STOCK DRINKING DIRECTLY FROM THE SOURCE, OR FROM A DITCH SYSTEM. THE FLOW RATE IS LIMITED TO THE MINIMUM AMOUNT HISTORICALLY NECESSARY TO SUSTAIN THIS PURPOSE.

***Volume:** THIS RIGHT INCLUDES THE AMOUNT OF WATER CONSUMPTIVELY USED FOR STOCKWATERING PURPOSES AT THE RATE OF 30 GALLONS PER DAY PER ANIMAL UNIT. ANIMAL UNITS SHALL BE BASED ON REASONABLE CARRYING CAPACITY AND HISTORICAL USE OF THE AREA SERVICED BY THIS WATER SOURCE.

Source Name: CANYON CREEK, WEST FORK
Source Type: SURFACE WATER

***Point of Diversion and Means of Diversion:**

<u>ID</u>	<u>Govt Lot</u>	<u>Qtr</u>	<u>Sec</u>	<u>Twp</u>	<u>Rge</u>	<u>County</u>
1		SWSW	3	32N	38E	VALLEY

Period of Diversion: JANUARY 1 TO DECEMBER 31

Diversion Means: LIVESTOCK DIRECT FROM SOURCE

2		NESE	4	32N	38E	VALLEY
---	--	------	---	-----	-----	--------

Period of Diversion: JANUARY 1 TO DECEMBER 31

Diversion Means: LIVESTOCK DIRECT FROM SOURCE

3		SENE	4	32N	38E	VALLEY
	Period of Diversion:	JANUARY 1 TO DECEMBER 31				
	Diversion Means:	LIVESTOCK DIRECT FROM SOURCE				
4		1 NENE	4	32N	38E	VALLEY
	Period of Diversion:	JANUARY 1 TO DECEMBER 31				
	Diversion Means:	LIVESTOCK DIRECT FROM SOURCE				
5		2 NWNW	4	32N	38E	VALLEY
	Period of Diversion:	JANUARY 1 TO DECEMBER 31				
	Diversion Means:	LIVESTOCK DIRECT FROM SOURCE				
6		NWNW	10	32N	38E	VALLEY
	Period of Diversion:	JANUARY 1 TO DECEMBER 31				
	Diversion Means:	LIVESTOCK DIRECT FROM SOURCE				
7		NWSW	10	32N	38E	VALLEY
	Period of Diversion:	JANUARY 1 TO DECEMBER 31				
	Diversion Means:	LIVESTOCK DIRECT FROM SOURCE				
8		SWNW	10	32N	38E	VALLEY
	Period of Diversion:	JANUARY 1 TO DECEMBER 31				
	Diversion Means:	LIVESTOCK DIRECT FROM SOURCE				
9		SWSW	10	32N	38E	VALLEY
	Period of Diversion:	JANUARY 1 TO DECEMBER 31				
	Diversion Means:	LIVESTOCK DIRECT FROM SOURCE				
10		NWNW	15	32N	38E	VALLEY
	Period of Diversion:	JANUARY 1 TO DECEMBER 31				
	Diversion Means:	LIVESTOCK DIRECT FROM SOURCE				
11		SENW	15	32N	38E	VALLEY
	Period of Diversion:	JANUARY 1 TO DECEMBER 31				
	Diversion Means:	LIVESTOCK DIRECT FROM SOURCE				
12		SWNW	15	32N	38E	VALLEY
	Period of Diversion:	JANUARY 1 TO DECEMBER 31				
	Diversion Means:	LIVESTOCK DIRECT FROM SOURCE				
13		NWSE	22	32N	38E	VALLEY
	Period of Diversion:	JANUARY 1 TO DECEMBER 31				
	Diversion Means:	LIVESTOCK DIRECT FROM SOURCE				
	Period of Use:	JANUARY 1 TO DECEMBER 31				

***Place of Use:**

<u>ID</u>	<u>Acres</u>	<u>Govt Lot</u>	<u>Qtr Sec</u>	<u>Sec</u>	<u>Twp</u>	<u>Rge</u>	<u>County</u>
1			SWSW	3	32N	38E	VALLEY
2			SENE	4	32N	38E	VALLEY
3			NESE	4	32N	38E	VALLEY
4		1	NENE	4	32N	38E	VALLEY
5		2	NWNE	4	32N	38E	VALLEY
6			NWNW	10	32N	38E	VALLEY
7			SWNW	10	32N	38E	VALLEY
8			NWSW	10	32N	38E	VALLEY
9			SWSW	10	32N	38E	VALLEY
10			NWNW	15	32N	38E	VALLEY
11			SENW	15	32N	38E	VALLEY
12			SWNW	15	32N	38E	VALLEY
13			NWSE	22	32N	38E	VALLEY

Remarks:

BLM FILED ELECTRONIC CLAIMS. THIS CLAIM REFERENCES BLM CLAIM ID BLM4025 AND GRAZING ALLOTMENT MT04303.

THE FOLLOWING ISSUES WERE IDENTIFIED BY THE DNRC DURING ITS EXAMINATION OF THIS WATER RIGHT CLAIM.

THIS CLAIM NUMBER WAS NOT INCLUDED IN THE BASIN 400 DECREE ISSUED 05/24/1995.

THE WATER RIGHTS LISTED FOLLOWING THIS STATEMENT WERE FILED BY DIFFERENT PARTIES WHO CLAIM OVERLAPPING PLACES OF USE. 400 30137032, 400 30143383, 400 30143239.

A BETTER UNDERSTANDING OF YOUR CLAIMED WATER RIGHT CAN BE OBTAINED BY COMPARING YOUR RIGHT WITH OTHER CLAIMS IN THE BASIN. FOR EXAMPLE, COMPARE PRIORITY DATES, FLOW RATES, VOLUMES, OR ACRES IRRIGATED. ALSO, YOUR WATER RIGHT MAY BE SUBJECT TO WATER RIGHTS IN ADJOINING SUBBASINS OR BASINS AS WELL AS BEING SUBJECT TO OTHER RIGHTS ON YOUR SOURCE OF SUPPLY. FINALLY, YOUR WATER RIGHT MAY BE SUBJECT TO INDIAN RESERVED AND FEDERAL RESERVED WATER RIGHTS.

COMPLETE DETAILS REGARDING THE DNRC PREPARATION OF THIS INTERLOCUTORY DECREE AND RELATED MATERIALS CAN BE REVIEWED AT THE OFFICE LOCATIONS IDENTIFIED IN THE DOCUMENT ENTITLED "NOTICE OF ENTRY OF INTERLOCUTORY DECREE AND NOTICE OF AVAILABILITY."

SEE GENERAL FINDINGS OF FACT AND CONCLUSIONS OF LAW FOR FURTHER EXPLANATION OF YOUR CLAIMED WATER RIGHT. THESE FINDINGS CAN BE FOUND AS INDICATED IN THE DOCUMENT ENTITLED "NOTICE OF ENTRY OF INTERLOCUTORY DECREE AND NOTICE OF AVAILABILITY." IF YOU NEED OBJECTION FORMS, OR HAVE QUESTIONS ABOUT WATER COURT PROCEDURES OR CHANGES TO YOUR RIGHT, YOU CAN CONTACT THE WATER COURT BY CALLING 1-800-624-3270 (WITHIN MONTANA ONLY) OR 1-406-586-4364, OR BY WRITING TO P.O. BOX 1389, BOZEMAN, MT 59771-1389.

INTERLOCUTORY DECREE
MILK RIVER, BELOW WHITEWATER INCLUDING PORCUPINE CREEK
BASIN 400
ABSTRACT OF WATER RIGHT CLAIM

IMPORTANT NOTICE

YOUR WATER RIGHT AS SHOWN ON THIS ABSTRACT MAY HAVE CHANGES FROM YOUR WATER RIGHT AS CLAIMED OR AMENDED. AN ASTERISK (*) HAS BEEN PLACED NEXT TO EACH ITEM CHANGED BY THE MONTANA WATER COURT OR BY THE DEPARTMENT OF NATURAL RESOURCES AND CONSERVATION (DNRC) DURING THE PREPARATION OF THIS INTERLOCUTORY DECREE. THESE CHANGES ARE AUTHORIZED BY THE MONTANA SUPREME COURT WATER RIGHT CLAIMS EXAMINATION RULES OR BY ORDER OF THE WATER COURT.

OBJECTIONS MAY BE FILED ACCORDING TO THE PROCEDURES OUTLINED IN THE DOCUMENT ENTITLED "NOTICE OF ENTRY OF INTERLOCUTORY DECREE AND NOTICE OF AVAILABILITY."

Water Right Number: 400 30143384 STATEMENT OF CLAIM

Version: 1 -- ORIGINAL RIGHT

Status: ACTIVE

Owners: USA (DEPT OF INTERIOR BUREAU OF LAND MGMT)
5001 SOUTHGATE DR
BILLINGS, MT 59101-4669

Priority Date: JULY 11, 1935

Type of Historical Right: USE

Purpose (Use): STOCK

***Flow Rate:** A SPECIFIC FLOW RATE HAS NOT BEEN DECREED BECAUSE THIS USE CONSISTS OF STOCK DRINKING DIRECTLY FROM THE SOURCE, OR FROM A DITCH SYSTEM. THE FLOW RATE IS LIMITED TO THE MINIMUM AMOUNT HISTORICALLY NECESSARY TO SUSTAIN THIS PURPOSE.

***Volume:** THIS RIGHT INCLUDES THE AMOUNT OF WATER CONSUMPTIVELY USED FOR STOCKWATERING PURPOSES AT THE RATE OF 30 GALLONS PER DAY PER ANIMAL UNIT. ANIMAL UNITS SHALL BE BASED ON REASONABLE CARRYING CAPACITY AND HISTORICAL USE OF THE AREA SERVICED BY THIS WATER SOURCE.

Source Name: PORCUPINE CREEK, WEST FORK

Source Type: SURFACE WATER

***Point of Diversion and Means of Diversion:**

<u>ID</u>	<u>Govt Lot</u>	<u>Qtr Sec</u>	<u>Sec</u>	<u>Twp</u>	<u>Rge</u>	<u>County</u>
1		NWSW	10	34N	39E	VALLEY

Period of Diversion: JANUARY 1 TO DECEMBER 31

Diversion Means: LIVESTOCK DIRECT FROM SOURCE

2		E2SW	10	34N	39E	VALLEY
---	--	------	----	-----	-----	--------

Period of Diversion: JANUARY 1 TO DECEMBER 31

Diversion Means: LIVESTOCK DIRECT FROM SOURCE

3 W2 15 34N 39E VALLEY

Period of Diversion: JANUARY 1 TO DECEMBER 31

Diversion Means: LIVESTOCK DIRECT FROM SOURCE

4 E2NW 22 34N 39E VALLEY

Period of Diversion: JANUARY 1 TO DECEMBER 31

Diversion Means: LIVESTOCK DIRECT FROM SOURCE

Period of Use: JANUARY 1 TO DECEMBER 31

***Place of Use:**

<u>ID</u>	<u>Acres</u>	<u>Govt Lot</u>	<u>Qtr Sec</u>	<u>Sec</u>	<u>Twp</u>	<u>Rge</u>	<u>County</u>
1			NWSW	10	34N	39E	VALLEY
2			E2SW	10	34N	39E	VALLEY
3			W2	15	34N	39E	VALLEY
4			E2NW	22	34N	39E	VALLEY

Remarks:

BLM FILED ELECTRONIC CLAIMS. THIS CLAIM REFERENCES BLM CLAIM ID BLM4026 AND GRAZING ALLOTMENT MT04054.

THE FOLLOWING ISSUES WERE IDENTIFIED BY THE DNRC DURING ITS EXAMINATION OF THIS WATER RIGHT CLAIM.

THIS CLAIM NUMBER WAS NOT INCLUDED IN THE BASIN 400 DECREE ISSUED 05/24/1995.

THE WATER RIGHTS LISTED FOLLOWING THIS STATEMENT WERE FILED BY DIFFERENT PARTIES WHO CLAIM OVERLAPPING PLACES OF USE. 400 30137040, 400 30143374, 400 30143384, .

A BETTER UNDERSTANDING OF YOUR CLAIMED WATER RIGHT CAN BE OBTAINED BY COMPARING YOUR RIGHT WITH OTHER CLAIMS IN THE BASIN. FOR EXAMPLE, COMPARE PRIORITY DATES, FLOW RATES, VOLUMES, OR ACRES IRRIGATED. ALSO, YOUR WATER RIGHT MAY BE SUBJECT TO WATER RIGHTS IN ADJOINING SUBBASINS OR BASINS AS WELL AS BEING SUBJECT TO OTHER RIGHTS ON YOUR SOURCE OF SUPPLY. FINALLY, YOUR WATER RIGHT MAY BE SUBJECT TO INDIAN RESERVED AND FEDERAL RESERVED WATER RIGHTS.

COMPLETE DETAILS REGARDING THE DNRC PREPARATION OF THIS INTERLOCUTORY DECREE AND RELATED MATERIALS CAN BE REVIEWED AT THE OFFICE LOCATIONS IDENTIFIED IN THE DOCUMENT ENTITLED "NOTICE OF ENTRY OF INTERLOCUTORY DECREE AND NOTICE OF AVAILABILITY."

SEE GENERAL FINDINGS OF FACT AND CONCLUSIONS OF LAW FOR FURTHER EXPLANATION OF YOUR CLAIMED WATER RIGHT. THESE FINDINGS CAN BE FOUND AS INDICATED IN THE DOCUMENT ENTITLED "NOTICE OF ENTRY OF INTERLOCUTORY DECREE AND NOTICE OF AVAILABILITY." IF YOU NEED OBJECTION FORMS, OR HAVE QUESTIONS ABOUT WATER COURT PROCEDURES OR CHANGES TO YOUR RIGHT, YOU CAN CONTACT THE WATER COURT BY CALLING 1-800-624-3270 (WITHIN MONTANA ONLY) OR 1-406-586-4364, OR BY WRITING TO P.O. BOX 1389, BOZEMAN, MT 59771-1389.

INTERLOCUTORY DECREE
MILK RIVER, BELOW WHITEWATER INCLUDING PORCUPINE CREEK
BASIN 400
ABSTRACT OF WATER RIGHT CLAIM

IMPORTANT NOTICE

YOUR WATER RIGHT AS SHOWN ON THIS ABSTRACT MAY HAVE CHANGES FROM YOUR WATER RIGHT AS CLAIMED OR AMENDED. AN ASTERISK (*) HAS BEEN PLACED NEXT TO EACH ITEM CHANGED BY THE MONTANA WATER COURT OR BY THE DEPARTMENT OF NATURAL RESOURCES AND CONSERVATION (DNRC) DURING THE PREPARATION OF THIS INTERLOCUTORY DECREE. THESE CHANGES ARE AUTHORIZED BY THE MONTANA SUPREME COURT WATER RIGHT CLAIMS EXAMINATION RULES OR BY ORDER OF THE WATER COURT.

OBJECTIONS MAY BE FILED ACCORDING TO THE PROCEDURES OUTLINED IN THE DOCUMENT ENTITLED "NOTICE OF ENTRY OF INTERLOCUTORY DECREE AND NOTICE OF AVAILABILITY."

Water Right Number: 400 30143385 STATEMENT OF CLAIM

Version: 1 -- ORIGINAL RIGHT

Status: ACTIVE

Owners: USA (DEPT OF INTERIOR BUREAU OF LAND MGMT)
5001 SOUTHGATE DR
BILLINGS, MT 59101-4669

Priority Date: JULY 11, 1935

Type of Historical Right: USE

Purpose (Use): STOCK

***Flow Rate:** A SPECIFIC FLOW RATE HAS NOT BEEN DECREED BECAUSE THIS USE CONSISTS OF STOCK DRINKING DIRECTLY FROM THE SOURCE, OR FROM A DITCH SYSTEM. THE FLOW RATE IS LIMITED TO THE MINIMUM AMOUNT HISTORICALLY NECESSARY TO SUSTAIN THIS PURPOSE.

***Volume:** THIS RIGHT INCLUDES THE AMOUNT OF WATER CONSUMPTIVELY USED FOR STOCKWATERING PURPOSES AT THE RATE OF 30 GALLONS PER DAY PER ANIMAL UNIT. ANIMAL UNITS SHALL BE BASED ON REASONABLE CARRYING CAPACITY AND HISTORICAL USE OF THE AREA SERVICED BY THIS WATER SOURCE.

Source Name: PORCUPINE CREEK, WEST FORK

Source Type: SURFACE WATER

***Point of Diversion and Means of Diversion:**

<u>ID</u>	<u>Govt Lot</u>	<u>Qtr Sec</u>	<u>Sec</u>	<u>Twp</u>	<u>Rge</u>	<u>County</u>
1		SENWSW	3	34N	39E	VALLEY

Period of Diversion: JANUARY 1 TO DECEMBER 31

Diversion Means: LIVESTOCK DIRECT FROM SOURCE

2		SESESW	34	35N	39E	VALLEY
---	--	--------	----	-----	-----	--------

Period of Diversion: JANUARY 1 TO DECEMBER 31

Diversion Means: LIVESTOCK DIRECT FROM SOURCE

Period of Use: JANUARY 1 TO DECEMBER 31

*Place of Use:

<u>ID</u>	<u>Acres</u>	<u>Govt Lot</u>	<u>Qtr Sec</u>	<u>Sec</u>	<u>Twp</u>	<u>Rge</u>	<u>County</u>
1			SENWSW	3	34N	39E	VALLEY
2			SESESW	34	35N	39E	VALLEY

Remarks:

BLM FILED ELECTRONIC CLAIMS. THIS CLAIM REFERENCES BLM CLAIM ID BLM4027 AND GRAZING ALLOTMENT MT04056.

THE FOLLOWING ISSUES WERE IDENTIFIED BY THE DNRC DURING ITS EXAMINATION OF THIS WATER RIGHT CLAIM.

THIS CLAIM NUMBER WAS NOT INCLUDED IN THE BASIN 40O DECREE ISSUED 05/24/1995.

A BETTER UNDERSTANDING OF YOUR CLAIMED WATER RIGHT CAN BE OBTAINED BY COMPARING YOUR RIGHT WITH OTHER CLAIMS IN THE BASIN. FOR EXAMPLE, COMPARE PRIORITY DATES, FLOW RATES, VOLUMES, OR ACRES IRRIGATED. ALSO, YOUR WATER RIGHT MAY BE SUBJECT TO WATER RIGHTS IN ADJOINING SUBBASINS OR BASINS AS WELL AS BEING SUBJECT TO OTHER RIGHTS ON YOUR SOURCE OF SUPPLY. FINALLY, YOUR WATER RIGHT MAY BE SUBJECT TO INDIAN RESERVED AND FEDERAL RESERVED WATER RIGHTS.

COMPLETE DETAILS REGARDING THE DNRC PREPARATION OF THIS INTERLOCUTORY DECREE AND RELATED MATERIALS CAN BE REVIEWED AT THE OFFICE LOCATIONS IDENTIFIED IN THE DOCUMENT ENTITLED "NOTICE OF ENTRY OF INTERLOCUTORY DECREE AND NOTICE OF AVAILABILITY."

SEE GENERAL FINDINGS OF FACT AND CONCLUSIONS OF LAW FOR FURTHER EXPLANATION OF YOUR CLAIMED WATER RIGHT. THESE FINDINGS CAN BE FOUND AS INDICATED IN THE DOCUMENT ENTITLED "NOTICE OF ENTRY OF INTERLOCUTORY DECREE AND NOTICE OF AVAILABILITY." IF YOU NEED OBJECTION FORMS, OR HAVE QUESTIONS ABOUT WATER COURT PROCEDURES OR CHANGES TO YOUR RIGHT, YOU CAN CONTACT THE WATER COURT BY CALLING 1-800-624-3270 (WITHIN MONTANA ONLY) OR 1-406-586-4364, OR BY WRITING TO P.O. BOX 1389, BOZEMAN, MT 59771-1389.

INTERLOCUTORY DECREE
MILK RIVER, BELOW WHITEWATER INCLUDING PORCUPINE CREEK
BASIN 400
ABSTRACT OF WATER RIGHT CLAIM

IMPORTANT NOTICE

YOUR WATER RIGHT AS SHOWN ON THIS ABSTRACT MAY HAVE CHANGES FROM YOUR WATER RIGHT AS CLAIMED OR AMENDED. AN ASTERISK (*) HAS BEEN PLACED NEXT TO EACH ITEM CHANGED BY THE MONTANA WATER COURT OR BY THE DEPARTMENT OF NATURAL RESOURCES AND CONSERVATION (DNRC) DURING THE PREPARATION OF THIS INTERLOCUTORY DECREE. THESE CHANGES ARE AUTHORIZED BY THE MONTANA SUPREME COURT WATER RIGHT CLAIMS EXAMINATION RULES OR BY ORDER OF THE WATER COURT.

OBJECTIONS MAY BE FILED ACCORDING TO THE PROCEDURES OUTLINED IN THE DOCUMENT ENTITLED "NOTICE OF ENTRY OF INTERLOCUTORY DECREE AND NOTICE OF AVAILABILITY."

Water Right Number: 400 30143386 STATEMENT OF CLAIM

Version: 1 -- ORIGINAL RIGHT

Status: ACTIVE

Owners: USA (DEPT OF INTERIOR BUREAU OF LAND MGMT)
5001 SOUTHGATE DR
BILLINGS, MT 59101-4669

Priority Date: JULY 11, 1935

Type of Historical Right: USE

Purpose (Use): STOCK

***Flow Rate:** A SPECIFIC FLOW RATE HAS NOT BEEN DECREED BECAUSE THIS USE CONSISTS OF STOCK DRINKING DIRECTLY FROM THE SOURCE, OR FROM A DITCH SYSTEM. THE FLOW RATE IS LIMITED TO THE MINIMUM AMOUNT HISTORICALLY NECESSARY TO SUSTAIN THIS PURPOSE.

***Volume:** THIS RIGHT INCLUDES THE AMOUNT OF WATER CONSUMPTIVELY USED FOR STOCKWATERING PURPOSES AT THE RATE OF 30 GALLONS PER DAY PER ANIMAL UNIT. ANIMAL UNITS SHALL BE BASED ON REASONABLE CARRYING CAPACITY AND HISTORICAL USE OF THE AREA SERVICED BY THIS WATER SOURCE.

Source Name: PORCUPINE CREEK, WEST FORK

Source Type: SURFACE WATER

***Point of Diversion and Means of Diversion:**

<u>ID</u>	<u>Govt Lot</u>	<u>Qtr Sec</u>	<u>Sec</u>	<u>Twp</u>	<u>Rge</u>	<u>County</u>
1		SWNWSE	22	34N	39E	VALLEY

Period of Diversion: JANUARY 1 TO DECEMBER 31

Diversion Means: LIVESTOCK DIRECT FROM SOURCE

2		SESW	22	34N	39E	VALLEY
---	--	------	----	-----	-----	--------

Period of Diversion: JANUARY 1 TO DECEMBER 31

Diversion Means: LIVESTOCK DIRECT FROM SOURCE

3 NWSWSE 22 34N 39E VALLEY

Period of Diversion: JANUARY 1 TO DECEMBER 31

Diversion Means: LIVESTOCK DIRECT FROM SOURCE

4 SWNE 27 34N 39E VALLEY

Period of Diversion: JANUARY 1 TO DECEMBER 31

Diversion Means: LIVESTOCK DIRECT FROM SOURCE

Period of Use: JANUARY 1 TO DECEMBER 31

*Place of Use:

<u>ID</u>	<u>Acres</u>	<u>Govt Lot</u>	<u>Qtr Sec</u>	<u>Sec</u>	<u>Twp</u>	<u>Rge</u>	<u>County</u>
1			SWNWSE	22	34N	39E	VALLEY
2			SESW	22	34N	39E	VALLEY
3			NWSWSE	22	34N	39E	VALLEY
4			SWNE	27	34N	39E	VALLEY

Remarks:

BLM FILED ELECTRONIC CLAIMS. THIS CLAIM REFERENCES BLM CLAIM ID BLM4028 AND GRAZING ALLOTMENT MT04059.

THE FOLLOWING ISSUES WERE IDENTIFIED BY THE DNRC DURING ITS EXAMINATION OF THIS WATER RIGHT CLAIM.

THIS CLAIM NUMBER WAS NOT INCLUDED IN THE BASIN 400 DECREE ISSUED 05/24/1995.

A BETTER UNDERSTANDING OF YOUR CLAIMED WATER RIGHT CAN BE OBTAINED BY COMPARING YOUR RIGHT WITH OTHER CLAIMS IN THE BASIN. FOR EXAMPLE, COMPARE PRIORITY DATES, FLOW RATES, VOLUMES, OR ACRES IRRIGATED. ALSO, YOUR WATER RIGHT MAY BE SUBJECT TO WATER RIGHTS IN ADJOINING SUBBASINS OR BASINS AS WELL AS BEING SUBJECT TO OTHER RIGHTS ON YOUR SOURCE OF SUPPLY. FINALLY, YOUR WATER RIGHT MAY BE SUBJECT TO INDIAN RESERVED AND FEDERAL RESERVED WATER RIGHTS.

COMPLETE DETAILS REGARDING THE DNRC PREPARATION OF THIS INTERLOCUTORY DECREE AND RELATED MATERIALS CAN BE REVIEWED AT THE OFFICE LOCATIONS IDENTIFIED IN THE DOCUMENT ENTITLED "NOTICE OF ENTRY OF INTERLOCUTORY DECREE AND NOTICE OF AVAILABILITY."

SEE GENERAL FINDINGS OF FACT AND CONCLUSIONS OF LAW FOR FURTHER EXPLANATION OF YOUR CLAIMED WATER RIGHT. THESE FINDINGS CAN BE FOUND AS INDICATED IN THE DOCUMENT ENTITLED "NOTICE OF ENTRY OF INTERLOCUTORY DECREE AND NOTICE OF AVAILABILITY." IF YOU NEED OBJECTION FORMS, OR HAVE QUESTIONS ABOUT WATER COURT PROCEDURES OR CHANGES TO YOUR RIGHT, YOU CAN CONTACT THE WATER COURT BY CALLING 1-800-624-3270 (WITHIN MONTANA ONLY) OR 1-406-586-4364, OR BY WRITING TO P.O. BOX 1389, BOZEMAN, MT 59771-1389.

INTERLOCUTORY DECREE
MILK RIVER, BELOW WHITEWATER INCLUDING PORCUPINE CREEK
BASIN 400
ABSTRACT OF WATER RIGHT CLAIM

IMPORTANT NOTICE

YOUR WATER RIGHT AS SHOWN ON THIS ABSTRACT MAY HAVE CHANGES FROM YOUR WATER RIGHT AS CLAIMED OR AMENDED. AN ASTERISK (*) HAS BEEN PLACED NEXT TO EACH ITEM CHANGED BY THE MONTANA WATER COURT OR BY THE DEPARTMENT OF NATURAL RESOURCES AND CONSERVATION (DNRC) DURING THE PREPARATION OF THIS INTERLOCUTORY DECREE. THESE CHANGES ARE AUTHORIZED BY THE MONTANA SUPREME COURT WATER RIGHT CLAIMS EXAMINATION RULES OR BY ORDER OF THE WATER COURT.

OBJECTIONS MAY BE FILED ACCORDING TO THE PROCEDURES OUTLINED IN THE DOCUMENT ENTITLED "NOTICE OF ENTRY OF INTERLOCUTORY DECREE AND NOTICE OF AVAILABILITY."

Water Right Number: 400 30143387 STATEMENT OF CLAIM

Version: 1 -- ORIGINAL RIGHT

Status: ACTIVE

Owners: USA (DEPT OF INTERIOR BUREAU OF LAND MGMT)
5001 SOUTHGATE DR
BILLINGS, MT 59101-4669

Priority Date: JULY 11, 1935

Type of Historical Right: USE

Purpose (Use): STOCK

***Flow Rate:** A SPECIFIC FLOW RATE HAS NOT BEEN DECREED BECAUSE THIS USE CONSISTS OF STOCK DRINKING DIRECTLY FROM THE SOURCE, OR FROM A DITCH SYSTEM. THE FLOW RATE IS LIMITED TO THE MINIMUM AMOUNT HISTORICALLY NECESSARY TO SUSTAIN THIS PURPOSE.

***Volume:** THIS RIGHT INCLUDES THE AMOUNT OF WATER CONSUMPTIVELY USED FOR STOCKWATERING PURPOSES AT THE RATE OF 30 GALLONS PER DAY PER ANIMAL UNIT. ANIMAL UNITS SHALL BE BASED ON REASONABLE CARRYING CAPACITY AND HISTORICAL USE OF THE AREA SERVICED BY THIS WATER SOURCE.

Source Name: WHITE ROCK COULEE

Source Type: SURFACE WATER

***Point of Diversion and Means of Diversion:**

<u>ID</u>	<u>Govt Lot</u>	<u>Qtr Sec</u>	<u>Sec</u>	<u>Twp</u>	<u>Rge</u>	<u>County</u>
1		SWNE	7	25N	37E	VALLEY

Period of Diversion: JANUARY 1 TO DECEMBER 31

Diversion Means: LIVESTOCK DIRECT FROM SOURCE

2		NENE	7	25N	37E	VALLEY
---	--	------	---	-----	-----	--------

Period of Diversion: JANUARY 1 TO DECEMBER 31

Diversion Means: LIVESTOCK DIRECT FROM SOURCE

3	NWNE	7	25N	37E	VALLEY
Period of Diversion:	JANUARY 1 TO DECEMBER 31				
Diversion Means:	LIVESTOCK DIRECT FROM SOURCE				
4	NWSENE	7	25N	37E	VALLEY
Period of Diversion:	JANUARY 1 TO DECEMBER 31				
Diversion Means:	LIVESTOCK DIRECT FROM SOURCE				
5	S2NWSW	14	25N	37E	VALLEY
Period of Diversion:	JANUARY 1 TO DECEMBER 31				
Diversion Means:	LIVESTOCK DIRECT FROM SOURCE				
6	SESW	14	25N	37E	VALLEY
Period of Diversion:	JANUARY 1 TO DECEMBER 31				
Diversion Means:	LIVESTOCK DIRECT FROM SOURCE				
7	SWSW	14	25N	37E	VALLEY
Period of Diversion:	JANUARY 1 TO DECEMBER 31				
Diversion Means:	LIVESTOCK DIRECT FROM SOURCE				
8	S2NESE	15	25N	37E	VALLEY
Period of Diversion:	JANUARY 1 TO DECEMBER 31				
Diversion Means:	LIVESTOCK DIRECT FROM SOURCE				
9	NESW	15	25N	37E	VALLEY
Period of Diversion:	JANUARY 1 TO DECEMBER 31				
Diversion Means:	LIVESTOCK DIRECT FROM SOURCE				
10	SWNWSE	15	25N	37E	VALLEY
Period of Diversion:	JANUARY 1 TO DECEMBER 31				
Diversion Means:	LIVESTOCK DIRECT FROM SOURCE				
11	NENWSW	15	25N	37E	VALLEY
Period of Diversion:	JANUARY 1 TO DECEMBER 31				
Diversion Means:	LIVESTOCK DIRECT FROM SOURCE				
12	N2SESE	15	25N	37E	VALLEY
Period of Diversion:	JANUARY 1 TO DECEMBER 31				
Diversion Means:	LIVESTOCK DIRECT FROM SOURCE				
13	NESESW	15	25N	37E	VALLEY
Period of Diversion:	JANUARY 1 TO DECEMBER 31				
Diversion Means:	LIVESTOCK DIRECT FROM SOURCE				
14	SWNW	15	25N	37E	VALLEY
Period of Diversion:	JANUARY 1 TO DECEMBER 31				
Diversion Means:	LIVESTOCK DIRECT FROM SOURCE				
15	N2SWSE	15	25N	37E	VALLEY
Period of Diversion:	JANUARY 1 TO DECEMBER 31				

	Diversion Means:	LIVESTOCK DIRECT FROM SOURCE				
16		NENW	23	25N	37E	VALLEY
	Period of Diversion:	JANUARY 1 TO DECEMBER 31				
	Diversion Means:	LIVESTOCK DIRECT FROM SOURCE				
17		SWNESE	23	25N	37E	VALLEY
	Period of Diversion:	JANUARY 1 TO DECEMBER 31				
	Diversion Means:	LIVESTOCK DIRECT FROM SOURCE				
18		SWNWNE	23	25N	37E	VALLEY
	Period of Diversion:	JANUARY 1 TO DECEMBER 31				
	Diversion Means:	LIVESTOCK DIRECT FROM SOURCE				
19		SEWSE	23	25N	37E	VALLEY
	Period of Diversion:	JANUARY 1 TO DECEMBER 31				
	Diversion Means:	LIVESTOCK DIRECT FROM SOURCE				
20		NWSESE	23	25N	37E	VALLEY
	Period of Diversion:	JANUARY 1 TO DECEMBER 31				
	Diversion Means:	LIVESTOCK DIRECT FROM SOURCE				
21		SWNE	23	25N	37E	VALLEY
	Period of Diversion:	JANUARY 1 TO DECEMBER 31				
	Diversion Means:	LIVESTOCK DIRECT FROM SOURCE				
22		E2SWSE	23	25N	37E	VALLEY
	Period of Diversion:	JANUARY 1 TO DECEMBER 31				
	Diversion Means:	LIVESTOCK DIRECT FROM SOURCE				
	Period of Use:	JANUARY 1 TO DECEMBER 31				

***Place of Use:**

<u>ID</u>	<u>Acres</u>	<u>Govt Lot</u>	<u>Qtr Sec</u>	<u>Sec</u>	<u>Twp</u>	<u>Rge</u>	<u>County</u>
1			SWNE	7	25N	37E	VALLEY
2			NENW	7	25N	37E	VALLEY
3			NWNE	7	25N	37E	VALLEY
4			NWSE	7	25N	37E	VALLEY
5			S2NWSW	14	25N	37E	VALLEY
6			SESW	14	25N	37E	VALLEY
7			SWSW	14	25N	37E	VALLEY
8			S2NESE	15	25N	37E	VALLEY
9			NESW	15	25N	37E	VALLEY
10			SWNWSE	15	25N	37E	VALLEY
11			NENWSW	15	25N	37E	VALLEY
12			N2SESE	15	25N	37E	VALLEY
13			NESESW	15	25N	37E	VALLEY
14			SWNW	15	25N	37E	VALLEY
15			N2SWSE	15	25N	37E	VALLEY
16			NENW	23	25N	37E	VALLEY
17			SWNESE	23	25N	37E	VALLEY
18			SWNWNE	23	25N	37E	VALLEY
19			SENWSE	23	25N	37E	VALLEY
20			NWSESE	23	25N	37E	VALLEY
21			SWNE	23	25N	37E	VALLEY
22			E2SWSE	23	25N	37E	VALLEY

Remarks:

BLM FILED ELECTRONIC CLAIMS. THIS CLAIM REFERENCES BLM CLAIM ID BLM4029 AND GRAZING ALLOTMENT MT04590.

THE FOLLOWING ISSUES WERE IDENTIFIED BY THE DNRC DURING ITS EXAMINATION OF THIS WATER RIGHT CLAIM.

THIS CLAIM NUMBER WAS NOT INCLUDED IN THE BASIN 400 DECREE ISSUED 05/24/1995.

A BETTER UNDERSTANDING OF YOUR CLAIMED WATER RIGHT CAN BE OBTAINED BY COMPARING YOUR RIGHT WITH OTHER CLAIMS IN THE BASIN. FOR EXAMPLE, COMPARE PRIORITY DATES, FLOW RATES, VOLUMES, OR ACRES IRRIGATED. ALSO, YOUR WATER RIGHT MAY BE SUBJECT TO WATER RIGHTS IN ADJOINING SUBBASINS OR BASINS AS WELL AS BEING SUBJECT TO OTHER RIGHTS ON YOUR SOURCE OF SUPPLY. FINALLY, YOUR WATER RIGHT MAY BE SUBJECT TO INDIAN RESERVED AND FEDERAL RESERVED WATER RIGHTS.

COMPLETE DETAILS REGARDING THE DNRC PREPARATION OF THIS INTERLOCUTORY DECREE AND RELATED MATERIALS CAN BE REVIEWED AT THE OFFICE LOCATIONS IDENTIFIED IN THE DOCUMENT ENTITLED "NOTICE OF ENTRY OF INTERLOCUTORY DECREE AND NOTICE OF AVAILABILITY."

SEE GENERAL FINDINGS OF FACT AND CONCLUSIONS OF LAW FOR FURTHER EXPLANATION OF YOUR CLAIMED WATER RIGHT. THESE FINDINGS CAN BE FOUND AS INDICATED IN THE DOCUMENT ENTITLED "NOTICE OF ENTRY OF INTERLOCUTORY DECREE AND NOTICE OF AVAILABILITY." IF YOU NEED OBJECTION FORMS, OR HAVE QUESTIONS ABOUT WATER COURT PROCEDURES OR CHANGES TO YOUR RIGHT, YOU CAN CONTACT THE WATER COURT BY CALLING 1-800-624-3270 (WITHIN MONTANA ONLY) OR 1-406-586-4364, OR BY WRITING TO P.O. BOX 1389, BOZEMAN, MT 59771-1389.

**INTERLOCUTORY DECREE
MILK RIVER, BELOW WHITEWATER INCLUDING PORCUPINE CREEK
BASIN 400
ABSTRACT OF WATER RIGHT CLAIM**

IMPORTANT NOTICE

YOUR WATER RIGHT AS SHOWN ON THIS ABSTRACT MAY HAVE CHANGES FROM YOUR WATER RIGHT AS CLAIMED OR AMENDED. AN ASTERISK (*) HAS BEEN PLACED NEXT TO EACH ITEM CHANGED BY THE MONTANA WATER COURT OR BY THE DEPARTMENT OF NATURAL RESOURCES AND CONSERVATION (DNRC) DURING THE PREPARATION OF THIS INTERLOCUTORY DECREE. THESE CHANGES ARE AUTHORIZED BY THE MONTANA SUPREME COURT WATER RIGHT CLAIMS EXAMINATION RULES OR BY ORDER OF THE WATER COURT.

OBJECTIONS MAY BE FILED ACCORDING TO THE PROCEDURES OUTLINED IN THE DOCUMENT ENTITLED "NOTICE OF ENTRY OF INTERLOCUTORY DECREE AND NOTICE OF AVAILABILITY."

Water Right Number: 400 30143388 STATEMENT OF CLAIM
Version: 1 -- ORIGINAL RIGHT
Status: ACTIVE

Owners: USA (DEPT OF INTERIOR BUREAU OF LAND MGMT)
5001 SOUTHGATE DR
BILLINGS, MT 59101-4669

Priority Date: JULY 11, 1935

Type of Historical Right: USE

Purpose (Use): STOCK

***Flow Rate:** A SPECIFIC FLOW RATE HAS NOT BEEN DECREED BECAUSE THIS USE CONSISTS OF STOCK DRINKING DIRECTLY FROM THE SOURCE, OR FROM A DITCH SYSTEM. THE FLOW RATE IS LIMITED TO THE MINIMUM AMOUNT HISTORICALLY NECESSARY TO SUSTAIN THIS PURPOSE.

***Volume:** THIS RIGHT INCLUDES THE AMOUNT OF WATER CONSUMPTIVELY USED FOR STOCKWATERING PURPOSES AT THE RATE OF 30 GALLONS PER DAY PER ANIMAL UNIT. ANIMAL UNITS SHALL BE BASED ON REASONABLE CARRYING CAPACITY AND HISTORICAL USE OF THE AREA SERVICED BY THIS WATER SOURCE.

Source Name: WHITE ROCK COULEE
Source Type: SURFACE WATER

Point of Diversion and Means of Diversion:

<u>ID</u>	<u>Govt Lot</u>	<u>Qtr Sec</u>	<u>Sec</u>	<u>Twp</u>	<u>Rge</u>	<u>County</u>
1		SWSE	23	25N	37E	VALLEY

Period of Diversion: JANUARY 1 TO DECEMBER 31

Diversion Means: LIVESTOCK DIRECT FROM SOURCE

Period of Use: JANUARY 1 TO DECEMBER 31

Place of Use:

<u>ID</u>	<u>Acres</u>	<u>Govt Lot</u>	<u>Qtr Sec</u>	<u>Sec</u>	<u>Twp</u>	<u>Rge</u>	<u>County</u>
1			SWSE	23	25N	37E	VALLEY

Remarks:

BLM FILED ELECTRONIC CLAIMS. THIS CLAIM REFERENCES BLM CLAIM ID BLM4030 AND GRAZING ALLOTMENT MT04591.

THE FOLLOWING ISSUES WERE IDENTIFIED BY THE DNRC DURING ITS EXAMINATION OF THIS WATER RIGHT CLAIM.

THIS CLAIM NUMBER WAS NOT INCLUDED IN THE BASIN 40O DECREE ISSUED 05/24/1995.

A BETTER UNDERSTANDING OF YOUR CLAIMED WATER RIGHT CAN BE OBTAINED BY COMPARING YOUR RIGHT WITH OTHER CLAIMS IN THE BASIN. FOR EXAMPLE, COMPARE PRIORITY DATES, FLOW RATES, VOLUMES, OR ACRES IRRIGATED. ALSO, YOUR WATER RIGHT MAY BE SUBJECT TO WATER RIGHTS IN ADJOINING SUBBASINS OR BASINS AS WELL AS BEING SUBJECT TO OTHER RIGHTS ON YOUR SOURCE OF SUPPLY. FINALLY, YOUR WATER RIGHT MAY BE SUBJECT TO INDIAN RESERVED AND FEDERAL RESERVED WATER RIGHTS.

COMPLETE DETAILS REGARDING THE DNRC PREPARATION OF THIS INTERLOCUTORY DECREE AND RELATED MATERIALS CAN BE REVIEWED AT THE OFFICE LOCATIONS IDENTIFIED IN THE DOCUMENT ENTITLED "NOTICE OF ENTRY OF INTERLOCUTORY DECREE AND NOTICE OF AVAILABILITY."

SEE GENERAL FINDINGS OF FACT AND CONCLUSIONS OF LAW FOR FURTHER EXPLANATION OF YOUR CLAIMED WATER RIGHT. THESE FINDINGS CAN BE FOUND AS INDICATED IN THE DOCUMENT ENTITLED "NOTICE OF ENTRY OF INTERLOCUTORY DECREE AND NOTICE OF AVAILABILITY." IF YOU NEED OBJECTION FORMS, OR HAVE QUESTIONS ABOUT WATER COURT PROCEDURES OR CHANGES TO YOUR RIGHT, YOU CAN CONTACT THE WATER COURT BY CALLING 1-800-624-3270 (WITHIN MONTANA ONLY) OR 1-406-586-4364, OR BY WRITING TO P.O. BOX 1389, BOZEMAN, MT 59771-1389.

INTERLOCUTORY DECREE
MILK RIVER, BELOW WHITEWATER INCLUDING PORCUPINE CREEK
BASIN 400
ABSTRACT OF WATER RIGHT CLAIM

IMPORTANT NOTICE

YOUR WATER RIGHT AS SHOWN ON THIS ABSTRACT MAY HAVE CHANGES FROM YOUR WATER RIGHT AS CLAIMED OR AMENDED. AN ASTERISK (*) HAS BEEN PLACED NEXT TO EACH ITEM CHANGED BY THE MONTANA WATER COURT OR BY THE DEPARTMENT OF NATURAL RESOURCES AND CONSERVATION (DNRC) DURING THE PREPARATION OF THIS INTERLOCUTORY DECREE. THESE CHANGES ARE AUTHORIZED BY THE MONTANA SUPREME COURT WATER RIGHT CLAIMS EXAMINATION RULES OR BY ORDER OF THE WATER COURT.

OBJECTIONS MAY BE FILED ACCORDING TO THE PROCEDURES OUTLINED IN THE DOCUMENT ENTITLED "NOTICE OF ENTRY OF INTERLOCUTORY DECREE AND NOTICE OF AVAILABILITY."

Water Right Number: 400 30143389 STATEMENT OF CLAIM
Version: 1 -- ORIGINAL RIGHT
Status: ACTIVE

Owners: USA (DEPT OF INTERIOR BUREAU OF LAND MGMT)
5001 SOUTHGATE DR
BILLINGS, MT 59101-4669

Priority Date: JULY 11, 1935

Type of Historical Right: USE

Purpose (Use): STOCK

***Flow Rate:** A SPECIFIC FLOW RATE HAS NOT BEEN DECREED BECAUSE THIS USE CONSISTS OF STOCK DRINKING DIRECTLY FROM THE SOURCE, OR FROM A DITCH SYSTEM. THE FLOW RATE IS LIMITED TO THE MINIMUM AMOUNT HISTORICALLY NECESSARY TO SUSTAIN THIS PURPOSE.

***Volume:** THIS RIGHT INCLUDES THE AMOUNT OF WATER CONSUMPTIVELY USED FOR STOCKWATERING PURPOSES AT THE RATE OF 30 GALLONS PER DAY PER ANIMAL UNIT. ANIMAL UNITS SHALL BE BASED ON REASONABLE CARRYING CAPACITY AND HISTORICAL USE OF THE AREA SERVICED BY THIS WATER SOURCE.

Source Name: WILLOW CREEK
Source Type: SURFACE WATER

Point of Diversion and Means of Diversion:

<u>ID</u>	<u>Govt Lot</u>	<u>Qtr Sec</u>	<u>Sec</u>	<u>Twp</u>	<u>Rge</u>	<u>County</u>
1		SWNW	3	27N	39E	VALLEY

Period of Diversion: JANUARY 1 TO DECEMBER 31

Diversion Means: LIVESTOCK DIRECT FROM SOURCE

Period of Use: JANUARY 1 TO DECEMBER 31

Place of Use:

<u>ID</u>	<u>Acres</u>	<u>Govt Lot</u>	<u>Qtr Sec</u>	<u>Sec</u>	<u>Twp</u>	<u>Rge</u>	<u>County</u>
1			SWNW	3	27N	39E	VALLEY

Remarks:

BLM FILED ELECTRONIC CLAIMS. THIS CLAIM REFERENCES BLM CLAIM ID BLM4031 AND GRAZING ALLOTMENT MT04567.

THE FOLLOWING ISSUES WERE IDENTIFIED BY THE DNRC DURING ITS EXAMINATION OF THIS WATER RIGHT CLAIM.

THIS CLAIM NUMBER WAS NOT INCLUDED IN THE BASIN 40O DECREE ISSUED 05/24/1995.

A BETTER UNDERSTANDING OF YOUR CLAIMED WATER RIGHT CAN BE OBTAINED BY COMPARING YOUR RIGHT WITH OTHER CLAIMS IN THE BASIN. FOR EXAMPLE, COMPARE PRIORITY DATES, FLOW RATES, VOLUMES, OR ACRES IRRIGATED. ALSO, YOUR WATER RIGHT MAY BE SUBJECT TO WATER RIGHTS IN ADJOINING SUBBASINS OR BASINS AS WELL AS BEING SUBJECT TO OTHER RIGHTS ON YOUR SOURCE OF SUPPLY. FINALLY, YOUR WATER RIGHT MAY BE SUBJECT TO INDIAN RESERVED AND FEDERAL RESERVED WATER RIGHTS.

COMPLETE DETAILS REGARDING THE DNRC PREPARATION OF THIS INTERLOCUTORY DECREE AND RELATED MATERIALS CAN BE REVIEWED AT THE OFFICE LOCATIONS IDENTIFIED IN THE DOCUMENT ENTITLED "NOTICE OF ENTRY OF INTERLOCUTORY DECREE AND NOTICE OF AVAILABILITY."

SEE GENERAL FINDINGS OF FACT AND CONCLUSIONS OF LAW FOR FURTHER EXPLANATION OF YOUR CLAIMED WATER RIGHT. THESE FINDINGS CAN BE FOUND AS INDICATED IN THE DOCUMENT ENTITLED "NOTICE OF ENTRY OF INTERLOCUTORY DECREE AND NOTICE OF AVAILABILITY." IF YOU NEED OBJECTION FORMS, OR HAVE QUESTIONS ABOUT WATER COURT PROCEDURES OR CHANGES TO YOUR RIGHT, YOU CAN CONTACT THE WATER COURT BY CALLING 1-800-624-3270 (WITHIN MONTANA ONLY) OR 1-406-586-4364, OR BY WRITING TO P.O. BOX 1389, BOZEMAN, MT 59771-1389.

**INTERLOCUTORY DECREE
MILK RIVER, BELOW WHITEWATER INCLUDING PORCUPINE CREEK
BASIN 400
ABSTRACT OF WATER RIGHT CLAIM**

IMPORTANT NOTICE

YOUR WATER RIGHT AS SHOWN ON THIS ABSTRACT MAY HAVE CHANGES FROM YOUR WATER RIGHT AS CLAIMED OR AMENDED. AN ASTERISK (*) HAS BEEN PLACED NEXT TO EACH ITEM CHANGED BY THE MONTANA WATER COURT OR BY THE DEPARTMENT OF NATURAL RESOURCES AND CONSERVATION (DNRC) DURING THE PREPARATION OF THIS INTERLOCUTORY DECREE. THESE CHANGES ARE AUTHORIZED BY THE MONTANA SUPREME COURT WATER RIGHT CLAIMS EXAMINATION RULES OR BY ORDER OF THE WATER COURT.

OBJECTIONS MAY BE FILED ACCORDING TO THE PROCEDURES OUTLINED IN THE DOCUMENT ENTITLED "NOTICE OF ENTRY OF INTERLOCUTORY DECREE AND NOTICE OF AVAILABILITY."

Water Right Number: 400 30143390 STATEMENT OF CLAIM
Version: 1 -- ORIGINAL RIGHT
Status: ACTIVE

Owners: USA (DEPT OF INTERIOR BUREAU OF LAND MGMT)
5001 SOUTHGATE DR
BILLINGS, MT 59101-4669

Priority Date: JULY 11, 1935

Type of Historical Right: USE

Purpose (Use): STOCK

***Flow Rate:** A SPECIFIC FLOW RATE HAS NOT BEEN DECREED BECAUSE THIS USE CONSISTS OF STOCK DRINKING DIRECTLY FROM THE SOURCE, OR FROM A DITCH SYSTEM. THE FLOW RATE IS LIMITED TO THE MINIMUM AMOUNT HISTORICALLY NECESSARY TO SUSTAIN THIS PURPOSE.

***Volume:** THIS RIGHT INCLUDES THE AMOUNT OF WATER CONSUMPTIVELY USED FOR STOCKWATERING PURPOSES AT THE RATE OF 30 GALLONS PER DAY PER ANIMAL UNIT. ANIMAL UNITS SHALL BE BASED ON REASONABLE CARRYING CAPACITY AND HISTORICAL USE OF THE AREA SERVICED BY THIS WATER SOURCE.

Source Name: WILLOW CREEK

Source Type: SURFACE WATER

THE SOURCE INCLUDES UNNAMED TRIBUTARIES OF WILLOW CREEK.

***Point of Diversion and Means of Diversion:**

<u>ID</u>	<u>Govt Lot</u>	<u>Qtr Sec</u>	<u>Sec</u>	<u>Twp</u>	<u>Rge</u>	<u>County</u>
1		W2SW	3	27N	39E	VALLEY

Period of Diversion: JANUARY 1 TO DECEMBER 31

Diversion Means: LIVESTOCK DIRECT FROM SOURCE

2		NWNW	10	27N	39E	VALLEY
---	--	------	----	-----	-----	--------

Period of Diversion: JANUARY 1 TO DECEMBER 31

	Diversion Means:	LIVESTOCK DIRECT FROM SOURCE				
3		SENW	10	27N	39E	VALLEY
	Period of Diversion:	JANUARY 1 TO DECEMBER 31				
	Diversion Means:	LIVESTOCK DIRECT FROM SOURCE				
4		S2NE	10	27N	39E	VALLEY
	Period of Diversion:	JANUARY 1 TO DECEMBER 31				
	Diversion Means:	LIVESTOCK DIRECT FROM SOURCE				
5		SWNW	10	27N	39E	VALLEY
	Period of Diversion:	JANUARY 1 TO DECEMBER 31				
	Diversion Means:	LIVESTOCK DIRECT FROM SOURCE				
6		SE	10	27N	39E	VALLEY
	Period of Diversion:	JANUARY 1 TO DECEMBER 31				
	Diversion Means:	LIVESTOCK DIRECT FROM SOURCE				
7		W2NW	14	27N	39E	VALLEY
	Period of Diversion:	JANUARY 1 TO DECEMBER 31				
	Diversion Means:	LIVESTOCK DIRECT FROM SOURCE				
8		W2SW	14	27N	39E	VALLEY
	Period of Diversion:	JANUARY 1 TO DECEMBER 31				
	Diversion Means:	LIVESTOCK DIRECT FROM SOURCE				
9		E2NE	15	27N	39E	VALLEY
	Period of Diversion:	JANUARY 1 TO DECEMBER 31				
	Diversion Means:	LIVESTOCK DIRECT FROM SOURCE				
10		E2SE	15	27N	39E	VALLEY
	Period of Diversion:	JANUARY 1 TO DECEMBER 31				
	Diversion Means:	LIVESTOCK DIRECT FROM SOURCE				
11		SESE	22	27N	39E	VALLEY
	Period of Diversion:	JANUARY 1 TO DECEMBER 31				
	Diversion Means:	LIVESTOCK DIRECT FROM SOURCE				
12		W2W2	23	27N	39E	VALLEY
	Period of Diversion:	JANUARY 1 TO DECEMBER 31				
	Diversion Means:	LIVESTOCK DIRECT FROM SOURCE				
13		NENW	26	27N	39E	VALLEY
	Period of Diversion:	JANUARY 1 TO DECEMBER 31				
	Diversion Means:	LIVESTOCK DIRECT FROM SOURCE				
14		NWNW	26	27N	39E	VALLEY
	Period of Diversion:	JANUARY 1 TO DECEMBER 31				
	Diversion Means:	LIVESTOCK DIRECT FROM SOURCE				
15		SENW	26	27N	39E	VALLEY

Period of Diversion: JANUARY 1 TO DECEMBER 31

Diversion Means: LIVESTOCK DIRECT FROM SOURCE

16 SWNE 26 27N 39E VALLEY

Period of Diversion: JANUARY 1 TO DECEMBER 31

Diversion Means: LIVESTOCK DIRECT FROM SOURCE

Period of Use: JANUARY 1 TO DECEMBER 31

***Place of Use:**

<u>ID</u>	<u>Acres</u>	<u>Govt Lot</u>	<u>Qtr Sec</u>	<u>Sec</u>	<u>Twp</u>	<u>Rge</u>	<u>County</u>
1			W2SW	3	27N	39E	VALLEY
2			NWNW	10	27N	39E	VALLEY
3			SENE	10	27N	39E	VALLEY
4			S2NE	10	27N	39E	VALLEY
5			SWNW	10	27N	39E	VALLEY
6			SE	10	27N	39E	VALLEY
7			W2NW	14	27N	39E	VALLEY
8			W2SW	14	27N	39E	VALLEY
9			E2NE	15	27N	39E	VALLEY
10			E2SE	15	27N	39E	VALLEY
11			SESE	22	27N	39E	VALLEY
12			W2W2	23	27N	39E	VALLEY
13			NENW	26	27N	39E	VALLEY
14			NWNW	26	27N	39E	VALLEY
15			SENE	26	27N	39E	VALLEY
16			SWNE	26	27N	39E	VALLEY

Remarks:

BLM FILED ELECTRONIC CLAIMS. THIS CLAIM REFERENCES BLM CLAIM ID BLM4032 AND GRAZING ALLOTMENT MT04576.

THE FOLLOWING ISSUES WERE IDENTIFIED BY THE DNRC DURING ITS EXAMINATION OF THIS WATER RIGHT CLAIM.

THIS CLAIM NUMBER WAS NOT INCLUDED IN THE BASIN 400 DECREE ISSUED 05/24/1995.

A BETTER UNDERSTANDING OF YOUR CLAIMED WATER RIGHT CAN BE OBTAINED BY COMPARING YOUR RIGHT WITH OTHER CLAIMS IN THE BASIN. FOR EXAMPLE, COMPARE PRIORITY DATES, FLOW RATES, VOLUMES, OR ACRES IRRIGATED. ALSO, YOUR WATER RIGHT MAY BE SUBJECT TO WATER RIGHTS IN ADJOINING SUBBASINS OR BASINS AS WELL AS BEING SUBJECT TO OTHER RIGHTS ON YOUR SOURCE OF SUPPLY. FINALLY, YOUR WATER RIGHT MAY BE SUBJECT TO INDIAN RESERVED AND FEDERAL RESERVED WATER RIGHTS.

COMPLETE DETAILS REGARDING THE DNRC PREPARATION OF THIS INTERLOCUTORY DECREE AND RELATED MATERIALS CAN BE REVIEWED AT THE OFFICE LOCATIONS IDENTIFIED IN THE DOCUMENT ENTITLED "NOTICE OF ENTRY OF INTERLOCUTORY DECREE AND NOTICE OF AVAILABILITY."

SEE GENERAL FINDINGS OF FACT AND CONCLUSIONS OF LAW FOR FURTHER EXPLANATION OF YOUR CLAIMED WATER RIGHT. THESE FINDINGS CAN BE FOUND AS INDICATED IN THE DOCUMENT ENTITLED "NOTICE OF ENTRY OF INTERLOCUTORY DECREE AND NOTICE OF AVAILABILITY." IF YOU NEED OBJECTION FORMS, OR HAVE QUESTIONS ABOUT WATER COURT PROCEDURES OR CHANGES TO YOUR RIGHT, YOU CAN CONTACT THE WATER COURT BY CALLING 1-800-624-3270 (WITHIN MONTANA ONLY) OR 1-406-586-4364, OR BY WRITING TO P.O. BOX 1389, BOZEMAN, MT 59771-1389.

INTERLOCUTORY DECREE
MILK RIVER, BELOW WHITEWATER INCLUDING PORCUPINE CREEK
BASIN 400
ABSTRACT OF WATER RIGHT CLAIM

IMPORTANT NOTICE

YOUR WATER RIGHT AS SHOWN ON THIS ABSTRACT MAY HAVE CHANGES FROM YOUR WATER RIGHT AS CLAIMED OR AMENDED. AN ASTERISK (*) HAS BEEN PLACED NEXT TO EACH ITEM CHANGED BY THE MONTANA WATER COURT OR BY THE DEPARTMENT OF NATURAL RESOURCES AND CONSERVATION (DNRC) DURING THE PREPARATION OF THIS INTERLOCUTORY DECREE. THESE CHANGES ARE AUTHORIZED BY THE MONTANA SUPREME COURT WATER RIGHT CLAIMS EXAMINATION RULES OR BY ORDER OF THE WATER COURT.

OBJECTIONS MAY BE FILED ACCORDING TO THE PROCEDURES OUTLINED IN THE DOCUMENT ENTITLED "NOTICE OF ENTRY OF INTERLOCUTORY DECREE AND NOTICE OF AVAILABILITY."

Water Right Number: 400 30143391 STATEMENT OF CLAIM
Version: 1 -- ORIGINAL RIGHT
Status: ACTIVE

Owners: USA (DEPT OF INTERIOR BUREAU OF LAND MGMT)
5001 SOUTHGATE DR
BILLINGS, MT 59101-4669

Priority Date: JULY 11, 1935

Type of Historical Right: USE

Purpose (Use): STOCK

***Flow Rate:** A SPECIFIC FLOW RATE HAS NOT BEEN DECREED BECAUSE THIS USE CONSISTS OF STOCK DRINKING DIRECTLY FROM THE SOURCE, OR FROM A DITCH SYSTEM. THE FLOW RATE IS LIMITED TO THE MINIMUM AMOUNT HISTORICALLY NECESSARY TO SUSTAIN THIS PURPOSE.

***Volume:** THIS RIGHT INCLUDES THE AMOUNT OF WATER CONSUMPTIVELY USED FOR STOCKWATERING PURPOSES AT THE RATE OF 30 GALLONS PER DAY PER ANIMAL UNIT. ANIMAL UNITS SHALL BE BASED ON REASONABLE CARRYING CAPACITY AND HISTORICAL USE OF THE AREA SERVICED BY THIS WATER SOURCE.

Source Name: WILLOW CREEK

Source Type: SURFACE WATER

***Point of Diversion and Means of Diversion:**

<u>ID</u>	<u>Govt Lot</u>	<u>Qtr</u>	<u>Sec</u>	<u>Twp</u>	<u>Rge</u>	<u>County</u>
1		SENW	3	26N	39E	VALLEY

Period of Diversion: JANUARY 1 TO DECEMBER 31

Diversion Means: LIVESTOCK DIRECT FROM SOURCE

2		SWNE	3	26N	39E	VALLEY
---	--	------	---	-----	-----	--------

Period of Diversion: JANUARY 1 TO DECEMBER 31

Diversion Means: LIVESTOCK DIRECT FROM SOURCE

3		SWNW	3	26N	39E	VALLEY
	Period of Diversion:	JANUARY 1 TO DECEMBER 31				
	Diversion Means:	LIVESTOCK DIRECT FROM SOURCE				
4		2	3	26N	39E	VALLEY
	Period of Diversion:	JANUARY 1 TO DECEMBER 31				
	Diversion Means:	LIVESTOCK DIRECT FROM SOURCE				
5		NWSE	26	27N	39E	VALLEY
	Period of Diversion:	JANUARY 1 TO DECEMBER 31				
	Diversion Means:	LIVESTOCK DIRECT FROM SOURCE				
6		SESE	26	27N	39E	VALLEY
	Period of Diversion:	JANUARY 1 TO DECEMBER 31				
	Diversion Means:	LIVESTOCK DIRECT FROM SOURCE				
7		SWSE	26	27N	39E	VALLEY
	Period of Diversion:	JANUARY 1 TO DECEMBER 31				
	Diversion Means:	LIVESTOCK DIRECT FROM SOURCE				
8		S2SE	34	27N	39E	VALLEY
	Period of Diversion:	JANUARY 1 TO DECEMBER 31				
	Diversion Means:	LIVESTOCK DIRECT FROM SOURCE				
9		NENE	35	27N	39E	VALLEY
	Period of Diversion:	JANUARY 1 TO DECEMBER 31				
	Diversion Means:	LIVESTOCK DIRECT FROM SOURCE				
10		NWSE	35	27N	39E	VALLEY
	Period of Diversion:	JANUARY 1 TO DECEMBER 31				
	Diversion Means:	LIVESTOCK DIRECT FROM SOURCE				
11		SENW	35	27N	39E	VALLEY
	Period of Diversion:	JANUARY 1 TO DECEMBER 31				
	Diversion Means:	LIVESTOCK DIRECT FROM SOURCE				
12		E2SW	35	27N	39E	VALLEY
	Period of Diversion:	JANUARY 1 TO DECEMBER 31				
	Diversion Means:	LIVESTOCK DIRECT FROM SOURCE				
13		W2NE	35	27N	39E	VALLEY
	Period of Diversion:	JANUARY 1 TO DECEMBER 31				
	Diversion Means:	LIVESTOCK DIRECT FROM SOURCE				
14		SWSW	35	27N	39E	VALLEY
	Period of Diversion:	JANUARY 1 TO DECEMBER 31				
	Diversion Means:	LIVESTOCK DIRECT FROM SOURCE				
	Period of Use:	JANUARY 1 TO DECEMBER 31				

***Place of Use:**

<u>ID</u>	<u>Acres</u>	<u>Govt Lot</u>	<u>Qtr Sec</u>	<u>Sec</u>	<u>Twp</u>	<u>Rge</u>	<u>County</u>
1			SENW	3	26N	39E	VALLEY
2			SWNE	3	26N	39E	VALLEY
3			SWNW	3	26N	39E	VALLEY
4		2		3	26N	39E	VALLEY
5			NWSE	26	27N	39E	VALLEY
6			SESE	26	27N	39E	VALLEY
7			SWSE	26	27N	39E	VALLEY
8			S2SE	34	27N	39E	VALLEY
9			NENE	35	27N	39E	VALLEY
10			NWSE	35	27N	39E	VALLEY
11			SENW	35	27N	39E	VALLEY
12			E2SW	35	27N	39E	VALLEY
13			W2NE	35	27N	39E	VALLEY
14			SWSW	35	27N	39E	VALLEY

Remarks:

BLM FILED ELECTRONIC CLAIMS. THIS CLAIM REFERENCES BLM CLAIM ID BLM4033 AND GRAZING ALLOTMENT MT04577.

THE FOLLOWING ISSUES WERE IDENTIFIED BY THE DNRC DURING ITS EXAMINATION OF THIS WATER RIGHT CLAIM.

THIS CLAIM NUMBER WAS NOT INCLUDED IN THE BASIN 40O DECREE ISSUED 05/24/1995.

A BETTER UNDERSTANDING OF YOUR CLAIMED WATER RIGHT CAN BE OBTAINED BY COMPARING YOUR RIGHT WITH OTHER CLAIMS IN THE BASIN. FOR EXAMPLE, COMPARE PRIORITY DATES, FLOW RATES, VOLUMES, OR ACRES IRRIGATED. ALSO, YOUR WATER RIGHT MAY BE SUBJECT TO WATER RIGHTS IN ADJOINING SUBBASINS OR BASINS AS WELL AS BEING SUBJECT TO OTHER RIGHTS ON YOUR SOURCE OF SUPPLY. FINALLY, YOUR WATER RIGHT MAY BE SUBJECT TO INDIAN RESERVED AND FEDERAL RESERVED WATER RIGHTS.

COMPLETE DETAILS REGARDING THE DNRC PREPARATION OF THIS INTERLOCUTORY DECREE AND RELATED MATERIALS CAN BE REVIEWED AT THE OFFICE LOCATIONS IDENTIFIED IN THE DOCUMENT ENTITLED "NOTICE OF ENTRY OF INTERLOCUTORY DECREE AND NOTICE OF AVAILABILITY."

SEE GENERAL FINDINGS OF FACT AND CONCLUSIONS OF LAW FOR FURTHER EXPLANATION OF YOUR CLAIMED WATER RIGHT. THESE FINDINGS CAN BE FOUND AS INDICATED IN THE DOCUMENT ENTITLED "NOTICE OF ENTRY OF INTERLOCUTORY DECREE AND NOTICE OF AVAILABILITY." IF YOU NEED OBJECTION FORMS, OR HAVE QUESTIONS ABOUT WATER COURT PROCEDURES OR CHANGES TO YOUR RIGHT, YOU CAN CONTACT THE WATER COURT BY CALLING 1-800-624-3270 (WITHIN MONTANA ONLY) OR 1-406-586-4364, OR BY WRITING TO P.O. BOX 1389, BOZEMAN, MT 59771-1389.

INTERLOCUTORY DECREE
MILK RIVER, BELOW WHITEWATER INCLUDING PORCUPINE CREEK
BASIN 400
ABSTRACT OF WATER RIGHT CLAIM

IMPORTANT NOTICE

YOUR WATER RIGHT AS SHOWN ON THIS ABSTRACT MAY HAVE CHANGES FROM YOUR WATER RIGHT AS CLAIMED OR AMENDED. AN ASTERISK (*) HAS BEEN PLACED NEXT TO EACH ITEM CHANGED BY THE MONTANA WATER COURT OR BY THE DEPARTMENT OF NATURAL RESOURCES AND CONSERVATION (DNRC) DURING THE PREPARATION OF THIS INTERLOCUTORY DECREE. THESE CHANGES ARE AUTHORIZED BY THE MONTANA SUPREME COURT WATER RIGHT CLAIMS EXAMINATION RULES OR BY ORDER OF THE WATER COURT.

OBJECTIONS MAY BE FILED ACCORDING TO THE PROCEDURES OUTLINED IN THE DOCUMENT ENTITLED "NOTICE OF ENTRY OF INTERLOCUTORY DECREE AND NOTICE OF AVAILABILITY."

Water Right Number: 400 30143392 STATEMENT OF CLAIM

Version: 1 -- ORIGINAL RIGHT

Status: ACTIVE

Owners: USA (DEPT OF INTERIOR BUREAU OF LAND MGMT)
5001 SOUTHGATE DR
BILLINGS, MT 59101-4669

Priority Date: JULY 11, 1935

Type of Historical Right: USE

Purpose (Use): STOCK

***Flow Rate:** A SPECIFIC FLOW RATE HAS NOT BEEN DECREED BECAUSE THIS USE CONSISTS OF STOCK DRINKING DIRECTLY FROM THE SOURCE, OR FROM A DITCH SYSTEM. THE FLOW RATE IS LIMITED TO THE MINIMUM AMOUNT HISTORICALLY NECESSARY TO SUSTAIN THIS PURPOSE.

***Volume:** THIS RIGHT INCLUDES THE AMOUNT OF WATER CONSUMPTIVELY USED FOR STOCKWATERING PURPOSES AT THE RATE OF 30 GALLONS PER DAY PER ANIMAL UNIT. ANIMAL UNITS SHALL BE BASED ON REASONABLE CARRYING CAPACITY AND HISTORICAL USE OF THE AREA SERVICED BY THIS WATER SOURCE.

Source Name: WILLOW CREEK

Source Type: SURFACE WATER

***Point of Diversion and Means of Diversion:**

<u>ID</u>	<u>Govt Lot</u>	<u>Qtr</u>	<u>Sec</u>	<u>Twp</u>	<u>Rge</u>	<u>County</u>
1		SENE	4	26N	39E	VALLEY

Period of Diversion: JANUARY 1 TO DECEMBER 31

Diversion Means: LIVESTOCK DIRECT FROM SOURCE

2		SWNE	4	26N	39E	VALLEY
---	--	------	---	-----	-----	--------

Period of Diversion: JANUARY 1 TO DECEMBER 31

Diversion Means: LIVESTOCK DIRECT FROM SOURCE

3	1	NENE	4	26N	39E	VALLEY
Period of Diversion:	JANUARY 1 TO DECEMBER 31					
Diversion Means:	LIVESTOCK DIRECT FROM SOURCE					
4	2	NWNE	4	26N	39E	VALLEY
Period of Diversion:	JANUARY 1 TO DECEMBER 31					
Diversion Means:	LIVESTOCK DIRECT FROM SOURCE					
5	3	NENW	4	26N	39E	VALLEY
Period of Diversion:	JANUARY 1 TO DECEMBER 31					
Diversion Means:	LIVESTOCK DIRECT FROM SOURCE					
6		N2SE	18	26N	39E	VALLEY
Period of Diversion:	JANUARY 1 TO DECEMBER 31					
Diversion Means:	LIVESTOCK DIRECT FROM SOURCE					
7		W2NE	18	26N	39E	VALLEY
Period of Diversion:	JANUARY 1 TO DECEMBER 31					
Diversion Means:	LIVESTOCK DIRECT FROM SOURCE					
8		SWSE	18	26N	39E	VALLEY
Period of Diversion:	JANUARY 1 TO DECEMBER 31					
Diversion Means:	LIVESTOCK DIRECT FROM SOURCE					
9		SESW	19	26N	39E	VALLEY
Period of Diversion:	JANUARY 1 TO DECEMBER 31					
Diversion Means:	LIVESTOCK DIRECT FROM SOURCE					
10		W2NE	19	26N	39E	VALLEY
Period of Diversion:	JANUARY 1 TO DECEMBER 31					
Diversion Means:	LIVESTOCK DIRECT FROM SOURCE					
11		W2SE	19	26N	39E	VALLEY
Period of Diversion:	JANUARY 1 TO DECEMBER 31					
Diversion Means:	LIVESTOCK DIRECT FROM SOURCE					
12		NENW	30	26N	39E	VALLEY
Period of Diversion:	JANUARY 1 TO DECEMBER 31					
Diversion Means:	LIVESTOCK DIRECT FROM SOURCE					
13		NWNE	30	26N	39E	VALLEY
Period of Diversion:	JANUARY 1 TO DECEMBER 31					
Diversion Means:	LIVESTOCK DIRECT FROM SOURCE					
14		SENW	30	26N	39E	VALLEY
Period of Diversion:	JANUARY 1 TO DECEMBER 31					
Diversion Means:	LIVESTOCK DIRECT FROM SOURCE					
Period of Use:	JANUARY 1 TO DECEMBER 31					

***Place of Use:**

<u>ID</u>	<u>Acres</u>	<u>Govt Lot</u>	<u>Qtr Sec</u>	<u>Sec</u>	<u>Twp</u>	<u>Rge</u>	<u>County</u>
1			SENE	4	26N	39E	VALLEY
2			SWNE	4	26N	39E	VALLEY
3		1	NENE	4	26N	39E	VALLEY
4		2	NWNE	4	26N	39E	VALLEY
5		3	NENW	4	26N	39E	VALLEY
6			N2SE	18	26N	39E	VALLEY
7			W2NE	18	26N	39E	VALLEY
8			SWSE	18	26N	39E	VALLEY
9			SESW	19	26N	39E	VALLEY
10			W2NE	19	26N	39E	VALLEY
11			W2SE	19	26N	39E	VALLEY
12			NENW	30	26N	39E	VALLEY
13			NWNE	30	26N	39E	VALLEY
14			SENW	30	26N	39E	VALLEY

Remarks:

BLM FILED ELECTRONIC CLAIMS. THIS CLAIM REFERENCES BLM CLAIM ID BLM4034 AND GRAZING ALLOTMENT MT04583.

THE FOLLOWING ISSUES WERE IDENTIFIED BY THE DNRC DURING ITS EXAMINATION OF THIS WATER RIGHT CLAIM.

THIS CLAIM NUMBER WAS NOT INCLUDED IN THE BASIN 40O DECREE ISSUED 05/24/1995.

A BETTER UNDERSTANDING OF YOUR CLAIMED WATER RIGHT CAN BE OBTAINED BY COMPARING YOUR RIGHT WITH OTHER CLAIMS IN THE BASIN. FOR EXAMPLE, COMPARE PRIORITY DATES, FLOW RATES, VOLUMES, OR ACRES IRRIGATED. ALSO, YOUR WATER RIGHT MAY BE SUBJECT TO WATER RIGHTS IN ADJOINING SUBBASINS OR BASINS AS WELL AS BEING SUBJECT TO OTHER RIGHTS ON YOUR SOURCE OF SUPPLY. FINALLY, YOUR WATER RIGHT MAY BE SUBJECT TO INDIAN RESERVED AND FEDERAL RESERVED WATER RIGHTS.

COMPLETE DETAILS REGARDING THE DNRC PREPARATION OF THIS INTERLOCUTORY DECREE AND RELATED MATERIALS CAN BE REVIEWED AT THE OFFICE LOCATIONS IDENTIFIED IN THE DOCUMENT ENTITLED "NOTICE OF ENTRY OF INTERLOCUTORY DECREE AND NOTICE OF AVAILABILITY."

SEE GENERAL FINDINGS OF FACT AND CONCLUSIONS OF LAW FOR FURTHER EXPLANATION OF YOUR CLAIMED WATER RIGHT. THESE FINDINGS CAN BE FOUND AS INDICATED IN THE DOCUMENT ENTITLED "NOTICE OF ENTRY OF INTERLOCUTORY DECREE AND NOTICE OF AVAILABILITY." IF YOU NEED OBJECTION FORMS, OR HAVE QUESTIONS ABOUT WATER COURT PROCEDURES OR CHANGES TO YOUR RIGHT, YOU CAN CONTACT THE WATER COURT BY CALLING 1-800-624-3270 (WITHIN MONTANA ONLY) OR 1-406-586-4364, OR BY WRITING TO P.O. BOX 1389, BOZEMAN, MT 59771-1389.

INTERLOCUTORY DECREE
MILK RIVER, BELOW WHITEWATER INCLUDING PORCUPINE CREEK
BASIN 400
ABSTRACT OF WATER RIGHT CLAIM

IMPORTANT NOTICE

YOUR WATER RIGHT AS SHOWN ON THIS ABSTRACT MAY HAVE CHANGES FROM YOUR WATER RIGHT AS CLAIMED OR AMENDED. AN ASTERISK (*) HAS BEEN PLACED NEXT TO EACH ITEM CHANGED BY THE MONTANA WATER COURT OR BY THE DEPARTMENT OF NATURAL RESOURCES AND CONSERVATION (DNRC) DURING THE PREPARATION OF THIS INTERLOCUTORY DECREE. THESE CHANGES ARE AUTHORIZED BY THE MONTANA SUPREME COURT WATER RIGHT CLAIMS EXAMINATION RULES OR BY ORDER OF THE WATER COURT.

OBJECTIONS MAY BE FILED ACCORDING TO THE PROCEDURES OUTLINED IN THE DOCUMENT ENTITLED "NOTICE OF ENTRY OF INTERLOCUTORY DECREE AND NOTICE OF AVAILABILITY."

Water Right Number: 400 30143393 STATEMENT OF CLAIM

Version: 1 -- ORIGINAL RIGHT

Status: ACTIVE

Owners: USA (DEPT OF INTERIOR BUREAU OF LAND MGMT)
5001 SOUTHGATE DR
BILLINGS, MT 59101-4669

Priority Date: JULY 11, 1935

Type of Historical Right: USE

Purpose (Use): STOCK

***Flow Rate:** A SPECIFIC FLOW RATE HAS NOT BEEN DECREED BECAUSE THIS USE CONSISTS OF STOCK DRINKING DIRECTLY FROM THE SOURCE, OR FROM A DITCH SYSTEM. THE FLOW RATE IS LIMITED TO THE MINIMUM AMOUNT HISTORICALLY NECESSARY TO SUSTAIN THIS PURPOSE.

***Volume:** THIS RIGHT INCLUDES THE AMOUNT OF WATER CONSUMPTIVELY USED FOR STOCKWATERING PURPOSES AT THE RATE OF 30 GALLONS PER DAY PER ANIMAL UNIT. ANIMAL UNITS SHALL BE BASED ON REASONABLE CARRYING CAPACITY AND HISTORICAL USE OF THE AREA SERVICED BY THIS WATER SOURCE.

Source Name: WILLOW CREEK

Source Type: SURFACE WATER

THE SOURCE INCLUDES UNNAMED TRIBUTARIES OF WILLOW CREEK.

Point of Diversion and Means of Diversion:

<u>ID</u>	<u>Govt Lot</u>	<u>Qtr Sec</u>	<u>Sec</u>	<u>Twp</u>	<u>Rge</u>	<u>County</u>
1		SENE	24	25N	37E	VALLEY

Period of Diversion: JANUARY 1 TO DECEMBER 31

Diversion Means: LIVESTOCK DIRECT FROM SOURCE

2		SESW	24	25N	37E	VALLEY
---	--	------	----	-----	-----	--------

Period of Diversion: JANUARY 1 TO DECEMBER 31

	Diversion Means:	LIVESTOCK DIRECT FROM SOURCE					
3		SWSE	24	25N	37E	VALLEY	
	Period of Diversion:	JANUARY 1 TO DECEMBER 31					
	Diversion Means:	LIVESTOCK DIRECT FROM SOURCE					
4		NENW	19	25N	38E	VALLEY	
	Period of Diversion:	JANUARY 1 TO DECEMBER 31					
	Diversion Means:	LIVESTOCK DIRECT FROM SOURCE					
5		1	30	25N	38E	VALLEY	
	Period of Diversion:	JANUARY 1 TO DECEMBER 31					
	Diversion Means:	LIVESTOCK DIRECT FROM SOURCE					
6		SENW	4	26N	39E	VALLEY	
	Period of Diversion:	JANUARY 1 TO DECEMBER 31					
	Diversion Means:	LIVESTOCK DIRECT FROM SOURCE					
7		SWNW	4	26N	39E	VALLEY	
	Period of Diversion:	JANUARY 1 TO DECEMBER 31					
	Diversion Means:	LIVESTOCK DIRECT FROM SOURCE					
8		NENE	7	26N	39E	VALLEY	
	Period of Diversion:	JANUARY 1 TO DECEMBER 31					
	Diversion Means:	LIVESTOCK DIRECT FROM SOURCE					
9		NWSE	7	26N	39E	VALLEY	
	Period of Diversion:	JANUARY 1 TO DECEMBER 31					
	Diversion Means:	LIVESTOCK DIRECT FROM SOURCE					

Period of Use: JANUARY 1 TO DECEMBER 31

Place of Use:

<u>ID</u>	<u>Acres</u>	<u>Govt Lot</u>	<u>Qtr Sec</u>	<u>Sec</u>	<u>Twp</u>	<u>Rge</u>	<u>County</u>
1			SENE	24	25N	37E	VALLEY
2			SWSE	24	25N	37E	VALLEY
3			SESW	24	25N	37E	VALLEY
4			NWNE	19	25N	38E	VALLEY
5		1		30	25N	38E	VALLEY
6			SENW	4	26N	39E	VALLEY
7			SWNW	4	26N	39E	VALLEY
8			NENE	7	26N	39E	VALLEY
9			NWSE	7	26N	39E	VALLEY

Remarks:

BLM FILED ELECTRONIC CLAIMS. THIS CLAIM REFERENCES BLM CLAIM ID BLM4035 AND GRAZING ALLOTMENT MT04584.

THE FOLLOWING ISSUES WERE IDENTIFIED BY THE DNRC DURING ITS EXAMINATION OF THIS WATER RIGHT CLAIM.

THIS CLAIM NUMBER WAS NOT INCLUDED IN THE BASIN 400 DECREE ISSUED 05/24/1995.

A BETTER UNDERSTANDING OF YOUR CLAIMED WATER RIGHT CAN BE OBTAINED BY COMPARING YOUR RIGHT WITH OTHER CLAIMS IN THE BASIN. FOR EXAMPLE, COMPARE PRIORITY DATES, FLOW RATES, VOLUMES, OR ACRES IRRIGATED. ALSO, YOUR WATER RIGHT MAY BE SUBJECT TO WATER RIGHTS IN ADJOINING SUBBASINS OR BASINS AS WELL AS BEING SUBJECT TO OTHER RIGHTS ON YOUR SOURCE OF SUPPLY. FINALLY, YOUR WATER RIGHT MAY BE SUBJECT TO INDIAN RESERVED AND FEDERAL RESERVED WATER RIGHTS.

COMPLETE DETAILS REGARDING THE DNRC PREPARATION OF THIS INTERLOCUTORY DECREE AND RELATED MATERIALS CAN BE REVIEWED AT THE OFFICE LOCATIONS IDENTIFIED IN THE DOCUMENT ENTITLED "NOTICE OF ENTRY OF INTERLOCUTORY DECREE AND NOTICE OF AVAILABILITY."

SEE GENERAL FINDINGS OF FACT AND CONCLUSIONS OF LAW FOR FURTHER EXPLANATION OF YOUR CLAIMED WATER RIGHT. THESE FINDINGS CAN BE FOUND AS INDICATED IN THE DOCUMENT ENTITLED "NOTICE OF ENTRY OF INTERLOCUTORY DECREE AND NOTICE OF AVAILABILITY." IF YOU NEED OBJECTION FORMS, OR HAVE QUESTIONS ABOUT WATER COURT PROCEDURES OR CHANGES TO YOUR RIGHT, YOU CAN CONTACT THE WATER COURT BY CALLING 1-800-624-3270 (WITHIN MONTANA ONLY) OR 1-406-586-4364, OR BY WRITING TO P.O. BOX 1389, BOZEMAN, MT 59771-1389.

INTERLOCUTORY DECREE
MILK RIVER, BELOW WHITEWATER INCLUDING PORCUPINE CREEK
BASIN 400
ABSTRACT OF WATER RIGHT CLAIM

IMPORTANT NOTICE

YOUR WATER RIGHT AS SHOWN ON THIS ABSTRACT MAY HAVE CHANGES FROM YOUR WATER RIGHT AS CLAIMED OR AMENDED. AN ASTERISK (*) HAS BEEN PLACED NEXT TO EACH ITEM CHANGED BY THE MONTANA WATER COURT OR BY THE DEPARTMENT OF NATURAL RESOURCES AND CONSERVATION (DNRC) DURING THE PREPARATION OF THIS INTERLOCUTORY DECREE. THESE CHANGES ARE AUTHORIZED BY THE MONTANA SUPREME COURT WATER RIGHT CLAIMS EXAMINATION RULES OR BY ORDER OF THE WATER COURT.

OBJECTIONS MAY BE FILED ACCORDING TO THE PROCEDURES OUTLINED IN THE DOCUMENT ENTITLED "NOTICE OF ENTRY OF INTERLOCUTORY DECREE AND NOTICE OF AVAILABILITY."

Water Right Number: 400 30143394 STATEMENT OF CLAIM

Version: 1 -- ORIGINAL RIGHT

Status: ACTIVE

Owners: USA (DEPT OF INTERIOR BUREAU OF LAND MGMT)
5001 SOUTHGATE DR
BILLINGS, MT 59101-4669

Priority Date: JULY 11, 1935

Type of Historical Right: USE

Purpose (Use): STOCK

***Flow Rate:** A SPECIFIC FLOW RATE HAS NOT BEEN DECREED BECAUSE THIS USE CONSISTS OF STOCK DRINKING DIRECTLY FROM THE SOURCE, OR FROM A DITCH SYSTEM. THE FLOW RATE IS LIMITED TO THE MINIMUM AMOUNT HISTORICALLY NECESSARY TO SUSTAIN THIS PURPOSE.

***Volume:** THIS RIGHT INCLUDES THE AMOUNT OF WATER CONSUMPTIVELY USED FOR STOCKWATERING PURPOSES AT THE RATE OF 30 GALLONS PER DAY PER ANIMAL UNIT. ANIMAL UNITS SHALL BE BASED ON REASONABLE CARRYING CAPACITY AND HISTORICAL USE OF THE AREA SERVICED BY THIS WATER SOURCE.

Source Name: WILLOW CREEK

Source Type: SURFACE WATER

THE SOURCE INCLUDES UNNAMED TRIBUTARIES OF WILLOW CREEK.

***Point of Diversion and Means of Diversion:**

<u>ID</u>	<u>Govt Lot</u>	<u>Qtr</u>	<u>Sec</u>	<u>Twp</u>	<u>Rge</u>	<u>County</u>
1	3		1	25N	38E	VALLEY

Period of Diversion: JANUARY 1 TO DECEMBER 31

Diversion Means: LIVESTOCK DIRECT FROM SOURCE

2		NESW	36	26N	38E	VALLEY
---	--	------	----	-----	-----	--------

Period of Diversion: JANUARY 1 TO DECEMBER 31

	Diversion Means:	LIVESTOCK DIRECT FROM SOURCE				
3		E2NE	36	26N	38E	VALLEY
	Period of Diversion:	JANUARY 1 TO DECEMBER 31				
	Diversion Means:	LIVESTOCK DIRECT FROM SOURCE				
4		SE	36	26N	38E	VALLEY
	Period of Diversion:	JANUARY 1 TO DECEMBER 31				
	Diversion Means:	LIVESTOCK DIRECT FROM SOURCE				
5		S2SW	36	26N	38E	VALLEY
	Period of Diversion:	JANUARY 1 TO DECEMBER 31				
	Diversion Means:	LIVESTOCK DIRECT FROM SOURCE				
6		SESE	18	26N	39E	VALLEY
	Period of Diversion:	JANUARY 1 TO DECEMBER 31				
	Diversion Means:	LIVESTOCK DIRECT FROM SOURCE				
7		NENE	19	26N	39E	VALLEY
	Period of Diversion:	JANUARY 1 TO DECEMBER 31				
	Diversion Means:	LIVESTOCK DIRECT FROM SOURCE				
8		NESE	19	26N	39E	VALLEY
	Period of Diversion:	JANUARY 1 TO DECEMBER 31				
	Diversion Means:	LIVESTOCK DIRECT FROM SOURCE				
9		SENE	19	26N	39E	VALLEY
	Period of Diversion:	JANUARY 1 TO DECEMBER 31				
	Diversion Means:	LIVESTOCK DIRECT FROM SOURCE				
10		NWSE	30	26N	39E	VALLEY
	Period of Diversion:	JANUARY 1 TO DECEMBER 31				
	Diversion Means:	LIVESTOCK DIRECT FROM SOURCE				
11		E2SW	30	26N	39E	VALLEY
	Period of Diversion:	JANUARY 1 TO DECEMBER 31				
	Diversion Means:	LIVESTOCK DIRECT FROM SOURCE				
12		SWNE	30	26N	39E	VALLEY
	Period of Diversion:	JANUARY 1 TO DECEMBER 31				
	Diversion Means:	LIVESTOCK DIRECT FROM SOURCE				
13	4	SWSW	30	26N	39E	VALLEY
	Period of Diversion:	JANUARY 1 TO DECEMBER 31				
	Diversion Means:	LIVESTOCK DIRECT FROM SOURCE				
14	1	NWNW	31	26N	39E	VALLEY
	Period of Diversion:	JANUARY 1 TO DECEMBER 31				
	Diversion Means:	LIVESTOCK DIRECT FROM SOURCE				
15	2	SWNW	31	26N	39E	VALLEY

Period of Diversion: JANUARY 1 TO DECEMBER 31
Diversion Means: LIVESTOCK DIRECT FROM SOURCE
 16 3 NWSW 31 26N 39E VALLEY

Period of Diversion: JANUARY 1 TO DECEMBER 31
Diversion Means: LIVESTOCK DIRECT FROM SOURCE
 17 4 SWSW 31 26N 39E VALLEY

Period of Diversion: JANUARY 1 TO DECEMBER 31
Diversion Means: LIVESTOCK DIRECT FROM SOURCE
 18 SESE 35 26N 38E VALLEY

Period of Diversion: JANUARY 1 TO DECEMBER 31
Diversion Means: LIVESTOCK DIRECT FROM SOURCE

Period of Use: JANUARY 1 TO DECEMBER 31

***Place of Use:**

<u>ID</u>	<u>Acres</u>	<u>Govt Lot</u>	<u>Qtr Sec</u>	<u>Sec</u>	<u>Twp</u>	<u>Rge</u>	<u>County</u>
1		3		1	25N	38E	VALLEY
2			NESW	36	26N	38E	VALLEY
3			E2NE	36	26N	38E	VALLEY
4			SE	36	26N	38E	VALLEY
5			S2SW	36	26N	38E	VALLEY
6			SESE	18	26N	39E	VALLEY
7			NENE	19	26N	39E	VALLEY
8			NESE	19	26N	39E	VALLEY
9			SENE	19	26N	39E	VALLEY
10			NWSE	30	26N	39E	VALLEY
11			E2SW	30	26N	39E	VALLEY
12			SWNE	30	26N	39E	VALLEY
13		4	SWSW	30	26N	39E	VALLEY
14		1	NWNW	31	26N	39E	VALLEY
15		2	SWNW	31	26N	39E	VALLEY
16		3	NWSW	31	26N	39E	VALLEY
17		4	SWSW	31	26N	39E	VALLEY
18			SESE	35	26N	38E	VALLEY

Remarks:

BLM FILED ELECTRONIC CLAIMS. THIS CLAIM REFERENCES BLM CLAIM ID BLM4036 AND GRAZING ALLOTMENT MT04585.

THE FOLLOWING ISSUES WERE IDENTIFIED BY THE DNRC DURING ITS EXAMINATION OF THIS WATER RIGHT CLAIM.
 THIS CLAIM NUMBER WAS NOT INCLUDED IN THE BASIN 40O DECREE ISSUED 05/24/1995.

A BETTER UNDERSTANDING OF YOUR CLAIMED WATER RIGHT CAN BE OBTAINED BY COMPARING YOUR RIGHT WITH OTHER CLAIMS IN THE BASIN. FOR EXAMPLE, COMPARE PRIORITY DATES, FLOW RATES, VOLUMES, OR ACRES IRRIGATED. ALSO, YOUR WATER RIGHT MAY BE SUBJECT TO WATER RIGHTS IN ADJOINING SUBBASINS OR BASINS AS WELL AS BEING SUBJECT TO OTHER RIGHTS ON YOUR SOURCE OF SUPPLY. FINALLY, YOUR WATER RIGHT MAY BE SUBJECT TO INDIAN RESERVED AND FEDERAL RESERVED WATER RIGHTS.

COMPLETE DETAILS REGARDING THE DNRC PREPARATION OF THIS INTERLOCUTORY DECREE AND RELATED MATERIALS CAN BE REVIEWED AT THE OFFICE LOCATIONS IDENTIFIED IN THE DOCUMENT ENTITLED "NOTICE OF ENTRY OF INTERLOCUTORY DECREE AND NOTICE OF AVAILABILITY."

SEE GENERAL FINDINGS OF FACT AND CONCLUSIONS OF LAW FOR FURTHER EXPLANATION OF YOUR CLAIMED WATER RIGHT. THESE FINDINGS CAN BE FOUND AS INDICATED IN THE DOCUMENT ENTITLED "NOTICE OF ENTRY OF INTERLOCUTORY DECREE AND NOTICE OF AVAILABILITY." IF YOU NEED OBJECTION FORMS, OR HAVE QUESTIONS ABOUT WATER COURT PROCEDURES OR CHANGES TO YOUR RIGHT, YOU CAN CONTACT THE WATER COURT BY CALLING 1-800-624-3270 (WITHIN MONTANA ONLY) OR 1-406-586-4364, OR BY WRITING TO P.O. BOX 1389, BOZEMAN, MT 59771-1389.

INTERLOCUTORY DECREE
MILK RIVER, BELOW WHITEWATER INCLUDING PORCUPINE CREEK
BASIN 400
ABSTRACT OF WATER RIGHT CLAIM

IMPORTANT NOTICE

YOUR WATER RIGHT AS SHOWN ON THIS ABSTRACT MAY HAVE CHANGES FROM YOUR WATER RIGHT AS CLAIMED OR AMENDED. AN ASTERISK (*) HAS BEEN PLACED NEXT TO EACH ITEM CHANGED BY THE MONTANA WATER COURT OR BY THE DEPARTMENT OF NATURAL RESOURCES AND CONSERVATION (DNRC) DURING THE PREPARATION OF THIS INTERLOCUTORY DECREE. THESE CHANGES ARE AUTHORIZED BY THE MONTANA SUPREME COURT WATER RIGHT CLAIMS EXAMINATION RULES OR BY ORDER OF THE WATER COURT.

OBJECTIONS MAY BE FILED ACCORDING TO THE PROCEDURES OUTLINED IN THE DOCUMENT ENTITLED "NOTICE OF ENTRY OF INTERLOCUTORY DECREE AND NOTICE OF AVAILABILITY."

Water Right Number: 400 30143395 STATEMENT OF CLAIM

Version: 1 -- ORIGINAL RIGHT

Status: ACTIVE

Owners: USA (DEPT OF INTERIOR BUREAU OF LAND MGMT)
5001 SOUTHGATE DR
BILLINGS, MT 59101-4669

Priority Date: JULY 11, 1935

Type of Historical Right: USE

Purpose (Use): STOCK

***Flow Rate:** A SPECIFIC FLOW RATE HAS NOT BEEN DECREED BECAUSE THIS USE CONSISTS OF STOCK DRINKING DIRECTLY FROM THE SOURCE, OR FROM A DITCH SYSTEM. THE FLOW RATE IS LIMITED TO THE MINIMUM AMOUNT HISTORICALLY NECESSARY TO SUSTAIN THIS PURPOSE.

***Volume:** THIS RIGHT INCLUDES THE AMOUNT OF WATER CONSUMPTIVELY USED FOR STOCKWATERING PURPOSES AT THE RATE OF 30 GALLONS PER DAY PER ANIMAL UNIT. ANIMAL UNITS SHALL BE BASED ON REASONABLE CARRYING CAPACITY AND HISTORICAL USE OF THE AREA SERVICED BY THIS WATER SOURCE.

Source Name: WILLOW CREEK

Source Type: SURFACE WATER

***Point of Diversion and Means of Diversion:**

<u>ID</u>	<u>Govt Lot</u>	<u>Qtr Sec</u>	<u>Sec</u>	<u>Twp</u>	<u>Rge</u>	<u>County</u>
1		NESE	1	24N	36E	VALLEY

Period of Diversion: JANUARY 1 TO DECEMBER 31

Diversion Means: LIVESTOCK DIRECT FROM SOURCE

2		NESW	1	24N	36E	VALLEY
---	--	------	---	-----	-----	--------

Period of Diversion: JANUARY 1 TO DECEMBER 31

Diversion Means: LIVESTOCK DIRECT FROM SOURCE

3	NWSE	1	24N	36E	VALLEY
Period of Diversion:	JANUARY 1 TO DECEMBER 31				
Diversion Means:	LIVESTOCK DIRECT FROM SOURCE				
4	3	1	24N	36E	VALLEY
Period of Diversion:	JANUARY 1 TO DECEMBER 31				
Diversion Means:	LIVESTOCK DIRECT FROM SOURCE				
5	4	1	24N	36E	VALLEY
Period of Diversion:	JANUARY 1 TO DECEMBER 31				
Diversion Means:	LIVESTOCK DIRECT FROM SOURCE				
6	2	2	24N	36E	VALLEY
Period of Diversion:	JANUARY 1 TO DECEMBER 31				
Diversion Means:	LIVESTOCK DIRECT FROM SOURCE				
7	3	2	24N	36E	VALLEY
Period of Diversion:	JANUARY 1 TO DECEMBER 31				
Diversion Means:	LIVESTOCK DIRECT FROM SOURCE				
8	4	2	24N	36E	VALLEY
Period of Diversion:	JANUARY 1 TO DECEMBER 31				
Diversion Means:	LIVESTOCK DIRECT FROM SOURCE				
9	1	3	24N	36E	VALLEY
Period of Diversion:	JANUARY 1 TO DECEMBER 31				
Diversion Means:	LIVESTOCK DIRECT FROM SOURCE				
10	S2SE	33	25N	36E	VALLEY
Period of Diversion:	JANUARY 1 TO DECEMBER 31				
Diversion Means:	LIVESTOCK DIRECT FROM SOURCE				
11	SWSE	35	25N	36E	VALLEY
Period of Diversion:	JANUARY 1 TO DECEMBER 31				
Diversion Means:	LIVESTOCK DIRECT FROM SOURCE				
12	S2SW	35	25N	36E	VALLEY
Period of Diversion:	JANUARY 1 TO DECEMBER 31				
Diversion Means:	LIVESTOCK DIRECT FROM SOURCE				
13	4	31	25N	37E	VALLEY
Period of Diversion:	JANUARY 1 TO DECEMBER 31				
Diversion Means:	LIVESTOCK DIRECT FROM SOURCE				
Period of Use:	JANUARY 1 TO DECEMBER 31				

***Place of Use:**

<u>ID</u>	<u>Acres</u>	<u>Govt Lot</u>	<u>Qtr Sec</u>	<u>Sec</u>	<u>Twp</u>	<u>Rge</u>	<u>County</u>
1			NESE	1	24N	36E	VALLEY
2			NESW	1	24N	36E	VALLEY
3			NWSE	1	24N	36E	VALLEY
4		3		1	24N	36E	VALLEY
5		4		1	24N	36E	VALLEY
6		2		2	24N	36E	VALLEY
7		3		2	24N	36E	VALLEY
8		4		2	24N	36E	VALLEY
9		1		3	24N	36E	VALLEY
10			S2SE	33	25N	36E	VALLEY
11			SWSE	35	25N	36E	VALLEY
12			S2SW	35	25N	36E	VALLEY
13		4		31	25N	37E	VALLEY

Remarks:

BLM FILED ELECTRONIC CLAIMS. THIS CLAIM REFERENCES BLM CLAIM ID BLM4037 AND GRAZING ALLOTMENT MT04589.

THE FOLLOWING ISSUES WERE IDENTIFIED BY THE DNRC DURING ITS EXAMINATION OF THIS WATER RIGHT CLAIM.

THIS CLAIM NUMBER WAS NOT INCLUDED IN THE BASIN 40O DECREE ISSUED 05/24/1995.

A BETTER UNDERSTANDING OF YOUR CLAIMED WATER RIGHT CAN BE OBTAINED BY COMPARING YOUR RIGHT WITH OTHER CLAIMS IN THE BASIN. FOR EXAMPLE, COMPARE PRIORITY DATES, FLOW RATES, VOLUMES, OR ACRES IRRIGATED. ALSO, YOUR WATER RIGHT MAY BE SUBJECT TO WATER RIGHTS IN ADJOINING SUBBASINS OR BASINS AS WELL AS BEING SUBJECT TO OTHER RIGHTS ON YOUR SOURCE OF SUPPLY. FINALLY, YOUR WATER RIGHT MAY BE SUBJECT TO INDIAN RESERVED AND FEDERAL RESERVED WATER RIGHTS.

COMPLETE DETAILS REGARDING THE DNRC PREPARATION OF THIS INTERLOCUTORY DECREE AND RELATED MATERIALS CAN BE REVIEWED AT THE OFFICE LOCATIONS IDENTIFIED IN THE DOCUMENT ENTITLED "NOTICE OF ENTRY OF INTERLOCUTORY DECREE AND NOTICE OF AVAILABILITY."

SEE GENERAL FINDINGS OF FACT AND CONCLUSIONS OF LAW FOR FURTHER EXPLANATION OF YOUR CLAIMED WATER RIGHT. THESE FINDINGS CAN BE FOUND AS INDICATED IN THE DOCUMENT ENTITLED "NOTICE OF ENTRY OF INTERLOCUTORY DECREE AND NOTICE OF AVAILABILITY." IF YOU NEED OBJECTION FORMS, OR HAVE QUESTIONS ABOUT WATER COURT PROCEDURES OR CHANGES TO YOUR RIGHT, YOU CAN CONTACT THE WATER COURT BY CALLING 1-800-624-3270 (WITHIN MONTANA ONLY) OR 1-406-586-4364, OR BY WRITING TO P.O. BOX 1389, BOZEMAN, MT 59771-1389.

INTERLOCUTORY DECREE
MILK RIVER, BELOW WHITEWATER INCLUDING PORCUPINE CREEK
BASIN 400
ABSTRACT OF WATER RIGHT CLAIM

IMPORTANT NOTICE

YOUR WATER RIGHT AS SHOWN ON THIS ABSTRACT MAY HAVE CHANGES FROM YOUR WATER RIGHT AS CLAIMED OR AMENDED. AN ASTERISK (*) HAS BEEN PLACED NEXT TO EACH ITEM CHANGED BY THE MONTANA WATER COURT OR BY THE DEPARTMENT OF NATURAL RESOURCES AND CONSERVATION (DNRC) DURING THE PREPARATION OF THIS INTERLOCUTORY DECREE. THESE CHANGES ARE AUTHORIZED BY THE MONTANA SUPREME COURT WATER RIGHT CLAIMS EXAMINATION RULES OR BY ORDER OF THE WATER COURT.

OBJECTIONS MAY BE FILED ACCORDING TO THE PROCEDURES OUTLINED IN THE DOCUMENT ENTITLED "NOTICE OF ENTRY OF INTERLOCUTORY DECREE AND NOTICE OF AVAILABILITY."

Water Right Number: 400 30143396 STATEMENT OF CLAIM

Version: 1 -- ORIGINAL RIGHT

Status: ACTIVE

Owners: USA (DEPT OF INTERIOR BUREAU OF LAND MGMT)
5001 SOUTHGATE DR
BILLINGS, MT 59101-4669

Priority Date: JULY 11, 1935

Type of Historical Right: USE

Purpose (Use): STOCK

***Flow Rate:** A SPECIFIC FLOW RATE HAS NOT BEEN DECREED BECAUSE THIS USE CONSISTS OF STOCK DRINKING DIRECTLY FROM THE SOURCE, OR FROM A DITCH SYSTEM. THE FLOW RATE IS LIMITED TO THE MINIMUM AMOUNT HISTORICALLY NECESSARY TO SUSTAIN THIS PURPOSE.

***Volume:** THIS RIGHT INCLUDES THE AMOUNT OF WATER CONSUMPTIVELY USED FOR STOCKWATERING PURPOSES AT THE RATE OF 30 GALLONS PER DAY PER ANIMAL UNIT. ANIMAL UNITS SHALL BE BASED ON REASONABLE CARRYING CAPACITY AND HISTORICAL USE OF THE AREA SERVICED BY THIS WATER SOURCE.

Source Name: WILLOW CREEK

Source Type: SURFACE WATER

THE SOURCE INCLUDES UNNAMED TRIBUTARIES OF WILLOW CREEK.

***Point of Diversion and Means of Diversion:**

<u>ID</u>	<u>Govt Lot</u>	<u>Qtr Sec</u>	<u>Sec</u>	<u>Twp</u>	<u>Rge</u>	<u>County</u>
1		SWNE	25	25N	37E	VALLEY

Period of Diversion: JANUARY 1 TO DECEMBER 31

Diversion Means: LIVESTOCK DIRECT FROM SOURCE

2		SWSE	27	25N	37E	VALLEY
---	--	------	----	-----	-----	--------

Period of Diversion: JANUARY 1 TO DECEMBER 31

	Diversion Means:	LIVESTOCK DIRECT FROM SOURCE				
3		SW	27	25N	37E	VALLEY
	Period of Diversion:	JANUARY 1 TO DECEMBER 31				
	Diversion Means:	LIVESTOCK DIRECT FROM SOURCE				
4		NESW	28	25N	37E	VALLEY
	Period of Diversion:	JANUARY 1 TO DECEMBER 31				
	Diversion Means:	LIVESTOCK DIRECT FROM SOURCE				
5		N2SE	28	25N	37E	VALLEY
	Period of Diversion:	JANUARY 1 TO DECEMBER 31				
	Diversion Means:	LIVESTOCK DIRECT FROM SOURCE				
6		NWSW	28	25N	37E	VALLEY
	Period of Diversion:	JANUARY 1 TO DECEMBER 31				
	Diversion Means:	LIVESTOCK DIRECT FROM SOURCE				
7		SWSE	28	25N	37E	VALLEY
	Period of Diversion:	JANUARY 1 TO DECEMBER 31				
	Diversion Means:	LIVESTOCK DIRECT FROM SOURCE				
8		NESE	29	25N	37E	VALLEY
	Period of Diversion:	JANUARY 1 TO DECEMBER 31				
	Diversion Means:	LIVESTOCK DIRECT FROM SOURCE				
9		SWSE	29	25N	37E	VALLEY
	Period of Diversion:	JANUARY 1 TO DECEMBER 31				
	Diversion Means:	LIVESTOCK DIRECT FROM SOURCE				
10		NESW	31	25N	37E	VALLEY
	Period of Diversion:	JANUARY 1 TO DECEMBER 31				
	Diversion Means:	LIVESTOCK DIRECT FROM SOURCE				
11		NWSE	31	25N	37E	VALLEY
	Period of Diversion:	JANUARY 1 TO DECEMBER 31				
	Diversion Means:	LIVESTOCK DIRECT FROM SOURCE				
12		SENE	31	25N	37E	VALLEY
	Period of Diversion:	JANUARY 1 TO DECEMBER 31				
	Diversion Means:	LIVESTOCK DIRECT FROM SOURCE				
13		NENW	32	25N	37E	VALLEY
	Period of Diversion:	JANUARY 1 TO DECEMBER 31				
	Diversion Means:	LIVESTOCK DIRECT FROM SOURCE				
14	4	NWNW	1	25N	38E	VALLEY
	Period of Diversion:	JANUARY 1 TO DECEMBER 31				
	Diversion Means:	LIVESTOCK DIRECT FROM SOURCE				
15		NWSW	2	25N	38E	VALLEY

	Period of Diversion:	JANUARY 1 TO DECEMBER 31				
	Diversion Means:	LIVESTOCK DIRECT FROM SOURCE				
16		SWNE	2	25N	38E	VALLEY
	Period of Diversion:	JANUARY 1 TO DECEMBER 31				
	Diversion Means:	LIVESTOCK DIRECT FROM SOURCE				
17		S2NW	2	25N	38E	VALLEY
	Period of Diversion:	JANUARY 1 TO DECEMBER 31				
	Diversion Means:	LIVESTOCK DIRECT FROM SOURCE				
18		1 NENE	2	25N	38E	VALLEY
	Period of Diversion:	JANUARY 1 TO DECEMBER 31				
	Diversion Means:	LIVESTOCK DIRECT FROM SOURCE				
19		2 NWNE	2	25N	38E	VALLEY
	Period of Diversion:	JANUARY 1 TO DECEMBER 31				
	Diversion Means:	LIVESTOCK DIRECT FROM SOURCE				
20		3 NENW	2	25N	38E	VALLEY
	Period of Diversion:	JANUARY 1 TO DECEMBER 31				
	Diversion Means:	LIVESTOCK DIRECT FROM SOURCE				
21		N2SE	3	25N	38E	VALLEY
	Period of Diversion:	JANUARY 1 TO DECEMBER 31				
	Diversion Means:	LIVESTOCK DIRECT FROM SOURCE				
22		N2SW	3	25N	38E	VALLEY
	Period of Diversion:	JANUARY 1 TO DECEMBER 31				
	Diversion Means:	LIVESTOCK DIRECT FROM SOURCE				
23		SENE	3	25N	38E	VALLEY
	Period of Diversion:	JANUARY 1 TO DECEMBER 31				
	Diversion Means:	LIVESTOCK DIRECT FROM SOURCE				
24		SESE	3	25N	38E	VALLEY
	Period of Diversion:	JANUARY 1 TO DECEMBER 31				
	Diversion Means:	LIVESTOCK DIRECT FROM SOURCE				
25		S2SW	3	25N	38E	VALLEY
	Period of Diversion:	JANUARY 1 TO DECEMBER 31				
	Diversion Means:	LIVESTOCK DIRECT FROM SOURCE				
26		S2SE	8	25N	38E	VALLEY
	Period of Diversion:	JANUARY 1 TO DECEMBER 31				
	Diversion Means:	LIVESTOCK DIRECT FROM SOURCE				
27		N2NE	9	25N	38E	VALLEY
	Period of Diversion:	JANUARY 1 TO DECEMBER 31				
	Diversion Means:	LIVESTOCK DIRECT FROM SOURCE				

28	NWSE	9	25N	38E	VALLEY
Period of Diversion:	JANUARY 1 TO DECEMBER 31				
Diversion Means:	LIVESTOCK DIRECT FROM SOURCE				
29	SENE	9	25N	38E	VALLEY
Period of Diversion:	JANUARY 1 TO DECEMBER 31				
Diversion Means:	LIVESTOCK DIRECT FROM SOURCE				
30	SENW	9	25N	38E	VALLEY
Period of Diversion:	JANUARY 1 TO DECEMBER 31				
Diversion Means:	LIVESTOCK DIRECT FROM SOURCE				
31	SW	9	25N	38E	VALLEY
Period of Diversion:	JANUARY 1 TO DECEMBER 31				
Diversion Means:	LIVESTOCK DIRECT FROM SOURCE				
32	NWNW	10	25N	38E	VALLEY
Period of Diversion:	JANUARY 1 TO DECEMBER 31				
Diversion Means:	LIVESTOCK DIRECT FROM SOURCE				
33	N2N2	17	25N	38E	VALLEY
Period of Diversion:	JANUARY 1 TO DECEMBER 31				
Diversion Means:	LIVESTOCK DIRECT FROM SOURCE				
34	NWSW	17	25N	38E	VALLEY
Period of Diversion:	JANUARY 1 TO DECEMBER 31				
Diversion Means:	LIVESTOCK DIRECT FROM SOURCE				
35	SWNW	17	25N	38E	VALLEY
Period of Diversion:	JANUARY 1 TO DECEMBER 31				
Diversion Means:	LIVESTOCK DIRECT FROM SOURCE				
36	N2SE	18	25N	38E	VALLEY
Period of Diversion:	JANUARY 1 TO DECEMBER 31				
Diversion Means:	LIVESTOCK DIRECT FROM SOURCE				
37	SENE	18	25N	38E	VALLEY
Period of Diversion:	JANUARY 1 TO DECEMBER 31				
Diversion Means:	LIVESTOCK DIRECT FROM SOURCE				
38	SWSE	18	25N	38E	VALLEY
Period of Diversion:	JANUARY 1 TO DECEMBER 31				
Diversion Means:	LIVESTOCK DIRECT FROM SOURCE				
39	NWNE	19	25N	38E	VALLEY
Period of Diversion:	JANUARY 1 TO DECEMBER 31				
Diversion Means:	LIVESTOCK DIRECT FROM SOURCE				
40	SWSE	35	26N	38E	VALLEY
Period of Diversion:	JANUARY 1 TO DECEMBER 31				

Diversion Means: LIVESTOCK DIRECT FROM SOURCE

Period of Use: JANUARY 1 TO DECEMBER 31

***Place of Use:**

<u>ID</u>	<u>Acres</u>	<u>Govt Lot</u>	<u>Qtr Sec</u>	<u>Sec</u>	<u>Twp</u>	<u>Rge</u>	<u>County</u>
1			SWNE	25	25N	37E	VALLEY
2			SWSE	27	25N	37E	VALLEY
3			SW	27	25N	37E	VALLEY
4			NESW	28	25N	37E	VALLEY
5			N2SE	28	25N	37E	VALLEY
6			NWSW	28	25N	37E	VALLEY
7			SWSE	28	25N	37E	VALLEY
8			NESE	29	25N	37E	VALLEY
9			SWSE	29	25N	37E	VALLEY
10			NESW	31	25N	37E	VALLEY
11			NWSE	31	25N	37E	VALLEY
12			SENE	31	25N	37E	VALLEY
13			NENW	32	25N	37E	VALLEY
14		4	NWNW	1	25N	38E	VALLEY
15			NWSW	2	25N	38E	VALLEY
16			SWNE	2	25N	38E	VALLEY
17			S2NW	2	25N	38E	VALLEY
18		1	NENE	2	25N	38E	VALLEY
19		2	NWNE	2	25N	38E	VALLEY
20		3	NENW	2	25N	38E	VALLEY
21			N2SE	3	25N	38E	VALLEY
22			N2SW	3	25N	38E	VALLEY
23			SENE	3	25N	38E	VALLEY
24			SESE	3	25N	38E	VALLEY
25			S2SW	3	25N	38E	VALLEY
26			S2SE	8	25N	38E	VALLEY
27			N2NE	9	25N	38E	VALLEY
28			NWSE	9	25N	38E	VALLEY
29			SENE	9	25N	38E	VALLEY
30			SENW	9	25N	38E	VALLEY
31			SW	9	25N	38E	VALLEY
32			NWNW	10	25N	38E	VALLEY
33			N2N2	17	25N	38E	VALLEY
34			NWSW	17	25N	38E	VALLEY
35			SWNW	17	25N	38E	VALLEY
36			N2SE	18	25N	38E	VALLEY
37			SENE	18	25N	38E	VALLEY
38			SWSE	18	25N	38E	VALLEY
39			NWNE	19	25N	38E	VALLEY
40			SWSE	35	26N	38E	VALLEY

Remarks:

BLM FILED ELECTRONIC CLAIMS. THIS CLAIM REFERENCES BLM CLAIM ID BLM4038 AND GRAZING ALLOTMENT MT04590.

THE FOLLOWING ISSUES WERE IDENTIFIED BY THE DNRC DURING ITS EXAMINATION OF THIS WATER RIGHT CLAIM.

THIS CLAIM NUMBER WAS NOT INCLUDED IN THE BASIN 400 DECREE ISSUED 05/24/1995.

A BETTER UNDERSTANDING OF YOUR CLAIMED WATER RIGHT CAN BE OBTAINED BY COMPARING YOUR RIGHT WITH OTHER CLAIMS IN THE BASIN. FOR EXAMPLE, COMPARE PRIORITY DATES, FLOW RATES, VOLUMES, OR ACRES IRRIGATED. ALSO, YOUR WATER RIGHT MAY BE SUBJECT TO WATER RIGHTS IN ADJOINING SUBBASINS OR BASINS AS WELL AS BEING SUBJECT TO OTHER RIGHTS ON YOUR SOURCE OF SUPPLY. FINALLY, YOUR WATER RIGHT MAY BE SUBJECT TO INDIAN RESERVED AND FEDERAL RESERVED WATER RIGHTS.

COMPLETE DETAILS REGARDING THE DNRC PREPARATION OF THIS INTERLOCUTORY DECREE AND RELATED MATERIALS CAN BE REVIEWED AT THE OFFICE LOCATIONS IDENTIFIED IN THE DOCUMENT ENTITLED "NOTICE OF ENTRY OF INTERLOCUTORY DECREE AND NOTICE OF AVAILABILITY."

SEE GENERAL FINDINGS OF FACT AND CONCLUSIONS OF LAW FOR FURTHER EXPLANATION OF YOUR CLAIMED WATER RIGHT. THESE FINDINGS CAN BE FOUND AS INDICATED IN THE DOCUMENT ENTITLED "NOTICE OF ENTRY OF INTERLOCUTORY DECREE AND NOTICE OF AVAILABILITY." IF YOU NEED OBJECTION FORMS, OR HAVE QUESTIONS ABOUT WATER COURT PROCEDURES OR CHANGES TO YOUR RIGHT, YOU CAN CONTACT THE WATER COURT BY CALLING 1-800-624-3270 (WITHIN MONTANA ONLY) OR 1-406-586-4364, OR BY WRITING TO P.O. BOX 1389, BOZEMAN, MT 59771-1389.

INTERLOCUTORY DECREE
MILK RIVER, BELOW WHITEWATER INCLUDING PORCUPINE CREEK
BASIN 400
ABSTRACT OF WATER RIGHT CLAIM

IMPORTANT NOTICE

YOUR WATER RIGHT AS SHOWN ON THIS ABSTRACT MAY HAVE CHANGES FROM YOUR WATER RIGHT AS CLAIMED OR AMENDED. AN ASTERISK (*) HAS BEEN PLACED NEXT TO EACH ITEM CHANGED BY THE MONTANA WATER COURT OR BY THE DEPARTMENT OF NATURAL RESOURCES AND CONSERVATION (DNRC) DURING THE PREPARATION OF THIS INTERLOCUTORY DECREE. THESE CHANGES ARE AUTHORIZED BY THE MONTANA SUPREME COURT WATER RIGHT CLAIMS EXAMINATION RULES OR BY ORDER OF THE WATER COURT.

OBJECTIONS MAY BE FILED ACCORDING TO THE PROCEDURES OUTLINED IN THE DOCUMENT ENTITLED "NOTICE OF ENTRY OF INTERLOCUTORY DECREE AND NOTICE OF AVAILABILITY."

Water Right Number: 400 30143397 STATEMENT OF CLAIM

Version: 1 -- ORIGINAL RIGHT

Status: ACTIVE

Owners: USA (DEPT OF INTERIOR BUREAU OF LAND MGMT)
5001 SOUTHGATE DR
BILLINGS, MT 59101-4669

Priority Date: JULY 11, 1935

Type of Historical Right: USE

Purpose (Use): STOCK

***Flow Rate:** A SPECIFIC FLOW RATE HAS NOT BEEN DECREED BECAUSE THIS USE CONSISTS OF STOCK DRINKING DIRECTLY FROM THE SOURCE, OR FROM A DITCH SYSTEM. THE FLOW RATE IS LIMITED TO THE MINIMUM AMOUNT HISTORICALLY NECESSARY TO SUSTAIN THIS PURPOSE.

***Volume:** THIS RIGHT INCLUDES THE AMOUNT OF WATER CONSUMPTIVELY USED FOR STOCKWATERING PURPOSES AT THE RATE OF 30 GALLONS PER DAY PER ANIMAL UNIT. ANIMAL UNITS SHALL BE BASED ON REASONABLE CARRYING CAPACITY AND HISTORICAL USE OF THE AREA SERVICED BY THIS WATER SOURCE.

Source Name: WILLOW CREEK

Source Type: SURFACE WATER

***Point of Diversion and Means of Diversion:**

<u>ID</u>	<u>Govt Lot</u>	<u>Qtr</u>	<u>Sec</u>	<u>Twp</u>	<u>Rge</u>	<u>County</u>
1		S2S2	25	25N	35E	VALLEY

Period of Diversion: JANUARY 1 TO DECEMBER 31

Diversion Means: LIVESTOCK DIRECT FROM SOURCE

2		S2S2	26	25N	35E	VALLEY
---	--	------	----	-----	-----	--------

Period of Diversion: JANUARY 1 TO DECEMBER 31

Diversion Means: LIVESTOCK DIRECT FROM SOURCE

3	SESW	27	25N	35E	VALLEY
Period of Diversion:	JANUARY 1 TO DECEMBER 31				
Diversion Means:	LIVESTOCK DIRECT FROM SOURCE				
4	S2SE	27	25N	35E	VALLEY
Period of Diversion:	JANUARY 1 TO DECEMBER 31				
Diversion Means:	LIVESTOCK DIRECT FROM SOURCE				
5	NENE	34	25N	35E	VALLEY
Period of Diversion:	JANUARY 1 TO DECEMBER 31				
Diversion Means:	LIVESTOCK DIRECT FROM SOURCE				
6	NENW	34	25N	35E	VALLEY
Period of Diversion:	JANUARY 1 TO DECEMBER 31				
Diversion Means:	LIVESTOCK DIRECT FROM SOURCE				
7	NWNE	35	25N	35E	VALLEY
Period of Diversion:	JANUARY 1 TO DECEMBER 31				
Diversion Means:	LIVESTOCK DIRECT FROM SOURCE				
8		31	25N	36E	VALLEY
Period of Diversion:	JANUARY 1 TO DECEMBER 31				
Diversion Means:	LIVESTOCK DIRECT FROM SOURCE				
9	S2	32	25N	36E	VALLEY
Period of Diversion:	JANUARY 1 TO DECEMBER 31				
Diversion Means:	LIVESTOCK DIRECT FROM SOURCE				
10	SW	33	25N	36E	VALLEY
Period of Diversion:	JANUARY 1 TO DECEMBER 31				
Diversion Means:	LIVESTOCK DIRECT FROM SOURCE				
Period of Use:	JANUARY 1 TO DECEMBER 31				

***Place of Use:**

<u>ID</u>	<u>Acres</u>	<u>Govt Lot</u>	<u>Qtr Sec</u>	<u>Sec</u>	<u>Twp</u>	<u>Rge</u>	<u>County</u>
1			S2S2	25	25N	35E	VALLEY
2			S2S2	26	25N	35E	VALLEY
3			SESW	27	25N	35E	VALLEY
4			S2SE	27	25N	35E	VALLEY
5			NENE	34	25N	35E	VALLEY
6			NENW	34	25N	35E	VALLEY
7			NWNE	35	25N	35E	VALLEY
8				31	25N	36E	VALLEY
9			S2	32	25N	36E	VALLEY
10			SW	33	25N	36E	VALLEY

Remarks:

BLM FILED ELECTRONIC CLAIMS. THIS CLAIM REFERENCES BLM CLAIM ID BLM4039 AND GRAZING ALLOTMENT MT04595.

THE FOLLOWING ISSUES WERE IDENTIFIED BY THE DNRC DURING ITS EXAMINATION OF THIS WATER RIGHT CLAIM.

THIS CLAIM NUMBER WAS NOT INCLUDED IN THE BASIN 400 DECREE ISSUED 05/24/1995.

A BETTER UNDERSTANDING OF YOUR CLAIMED WATER RIGHT CAN BE OBTAINED BY COMPARING YOUR RIGHT WITH OTHER CLAIMS IN THE BASIN. FOR EXAMPLE, COMPARE PRIORITY DATES, FLOW RATES, VOLUMES, OR ACRES IRRIGATED. ALSO, YOUR WATER RIGHT MAY BE SUBJECT TO WATER RIGHTS IN ADJOINING SUBBASINS OR BASINS AS WELL AS BEING SUBJECT TO OTHER RIGHTS ON YOUR SOURCE OF SUPPLY. FINALLY, YOUR WATER RIGHT MAY BE SUBJECT TO INDIAN RESERVED AND FEDERAL RESERVED WATER RIGHTS.

COMPLETE DETAILS REGARDING THE DNRC PREPARATION OF THIS INTERLOCUTORY DECREE AND RELATED MATERIALS CAN BE REVIEWED AT THE OFFICE LOCATIONS IDENTIFIED IN THE DOCUMENT ENTITLED "NOTICE OF ENTRY OF INTERLOCUTORY DECREE AND NOTICE OF AVAILABILITY."

SEE GENERAL FINDINGS OF FACT AND CONCLUSIONS OF LAW FOR FURTHER EXPLANATION OF YOUR CLAIMED WATER RIGHT. THESE FINDINGS CAN BE FOUND AS INDICATED IN THE DOCUMENT ENTITLED "NOTICE OF ENTRY OF INTERLOCUTORY DECREE AND NOTICE OF AVAILABILITY." IF YOU NEED OBJECTION FORMS, OR HAVE QUESTIONS ABOUT WATER COURT PROCEDURES OR CHANGES TO YOUR RIGHT, YOU CAN CONTACT THE WATER COURT BY CALLING 1-800-624-3270 (WITHIN MONTANA ONLY) OR 1-406-586-4364, OR BY WRITING TO P.O. BOX 1389, BOZEMAN, MT 59771-1389.

INTERLOCUTORY DECREE
MILK RIVER, BELOW WHITEWATER INCLUDING PORCUPINE CREEK
BASIN 400
ABSTRACT OF WATER RIGHT CLAIM

IMPORTANT NOTICE

YOUR WATER RIGHT AS SHOWN ON THIS ABSTRACT MAY HAVE CHANGES FROM YOUR WATER RIGHT AS CLAIMED OR AMENDED. AN ASTERISK (*) HAS BEEN PLACED NEXT TO EACH ITEM CHANGED BY THE MONTANA WATER COURT OR BY THE DEPARTMENT OF NATURAL RESOURCES AND CONSERVATION (DNRC) DURING THE PREPARATION OF THIS INTERLOCUTORY DECREE. THESE CHANGES ARE AUTHORIZED BY THE MONTANA SUPREME COURT WATER RIGHT CLAIMS EXAMINATION RULES OR BY ORDER OF THE WATER COURT.

OBJECTIONS MAY BE FILED ACCORDING TO THE PROCEDURES OUTLINED IN THE DOCUMENT ENTITLED "NOTICE OF ENTRY OF INTERLOCUTORY DECREE AND NOTICE OF AVAILABILITY."

Water Right Number: 400 30143398 STATEMENT OF CLAIM

Version: 1 -- ORIGINAL RIGHT

Status: ACTIVE

Owners: USA (DEPT OF INTERIOR BUREAU OF LAND MGMT)
5001 SOUTHGATE DR
BILLINGS, MT 59101-4669

Priority Date: JULY 11, 1935

Type of Historical Right: USE

Purpose (Use): STOCK

***Flow Rate:** A SPECIFIC FLOW RATE HAS NOT BEEN DECREED BECAUSE THIS USE CONSISTS OF STOCK DRINKING DIRECTLY FROM THE SOURCE, OR FROM A DITCH SYSTEM. THE FLOW RATE IS LIMITED TO THE MINIMUM AMOUNT HISTORICALLY NECESSARY TO SUSTAIN THIS PURPOSE.

***Volume:** THIS RIGHT INCLUDES THE AMOUNT OF WATER CONSUMPTIVELY USED FOR STOCKWATERING PURPOSES AT THE RATE OF 30 GALLONS PER DAY PER ANIMAL UNIT. ANIMAL UNITS SHALL BE BASED ON REASONABLE CARRYING CAPACITY AND HISTORICAL USE OF THE AREA SERVICED BY THIS WATER SOURCE.

Source Name: WIRE GRASS COULEE

Source Type: SURFACE WATER

***Point of Diversion and Means of Diversion:**

<u>ID</u>	<u>Govt Lot</u>	<u>Qtr Sec</u>	<u>Sec</u>	<u>Twp</u>	<u>Rge</u>	<u>County</u>
1	6	NWSW	6	30N	39E	VALLEY

Period of Diversion: JANUARY 1 TO DECEMBER 31

Diversion Means: LIVESTOCK DIRECT FROM SOURCE

2	7	SWSW	6	30N	39E	VALLEY
---	---	------	---	-----	-----	--------

Period of Diversion: JANUARY 1 TO DECEMBER 31

Diversion Means: LIVESTOCK DIRECT FROM SOURCE

INTERLOCUTORY DECREE
MILK RIVER, BELOW WHITEWATER INCLUDING PORCUPINE CREEK
BASIN 400
ABSTRACT OF WATER RIGHT CLAIM

IMPORTANT NOTICE

YOUR WATER RIGHT AS SHOWN ON THIS ABSTRACT MAY HAVE CHANGES FROM YOUR WATER RIGHT AS CLAIMED OR AMENDED. AN ASTERISK (*) HAS BEEN PLACED NEXT TO EACH ITEM CHANGED BY THE MONTANA WATER COURT OR BY THE DEPARTMENT OF NATURAL RESOURCES AND CONSERVATION (DNRC) DURING THE PREPARATION OF THIS INTERLOCUTORY DECREE. THESE CHANGES ARE AUTHORIZED BY THE MONTANA SUPREME COURT WATER RIGHT CLAIMS EXAMINATION RULES OR BY ORDER OF THE WATER COURT.

OBJECTIONS MAY BE FILED ACCORDING TO THE PROCEDURES OUTLINED IN THE DOCUMENT ENTITLED "NOTICE OF ENTRY OF INTERLOCUTORY DECREE AND NOTICE OF AVAILABILITY."

Water Right Number: 400 30143399 STATEMENT OF CLAIM

Version: 1 -- ORIGINAL RIGHT

Status: ACTIVE

Owners: USA (DEPT OF INTERIOR BUREAU OF LAND MGMT)
5001 SOUTHGATE DR
BILLINGS, MT 59101-4669

Priority Date: JULY 11, 1935

Type of Historical Right: USE

Purpose (Use): STOCK

***Flow Rate:** A SPECIFIC FLOW RATE HAS NOT BEEN DECREED BECAUSE THIS USE CONSISTS OF STOCK DRINKING DIRECTLY FROM THE SOURCE, OR FROM A DITCH SYSTEM. THE FLOW RATE IS LIMITED TO THE MINIMUM AMOUNT HISTORICALLY NECESSARY TO SUSTAIN THIS PURPOSE.

***Volume:** THIS RIGHT INCLUDES THE AMOUNT OF WATER CONSUMPTIVELY USED FOR STOCKWATERING PURPOSES AT THE RATE OF 30 GALLONS PER DAY PER ANIMAL UNIT. ANIMAL UNITS SHALL BE BASED ON REASONABLE CARRYING CAPACITY AND HISTORICAL USE OF THE AREA SERVICED BY THIS WATER SOURCE.

Source Name: WOLF CREEK

Source Type: SURFACE WATER

***Point of Diversion and Means of Diversion:**

<u>ID</u>	<u>Govt Lot</u>	<u>Qtr</u>	<u>Sec</u>	<u>Twp</u>	<u>Rge</u>	<u>County</u>
1		S2	36	32N	38E	VALLEY

Period of Diversion: JANUARY 1 TO DECEMBER 31

Diversion Means: LIVESTOCK DIRECT FROM SOURCE

2		E2	19	32N	39E	VALLEY
---	--	----	----	-----	-----	--------

Period of Diversion: JANUARY 1 TO DECEMBER 31

Diversion Means: LIVESTOCK DIRECT FROM SOURCE

INTERLOCUTORY DECREE
MILK RIVER, BELOW WHITEWATER INCLUDING PORCUPINE CREEK
BASIN 400
ABSTRACT OF WATER RIGHT CLAIM

IMPORTANT NOTICE

YOUR WATER RIGHT AS SHOWN ON THIS ABSTRACT MAY HAVE CHANGES FROM YOUR WATER RIGHT AS CLAIMED OR AMENDED. AN ASTERISK (*) HAS BEEN PLACED NEXT TO EACH ITEM CHANGED BY THE MONTANA WATER COURT OR BY THE DEPARTMENT OF NATURAL RESOURCES AND CONSERVATION (DNRC) DURING THE PREPARATION OF THIS INTERLOCUTORY DECREE. THESE CHANGES ARE AUTHORIZED BY THE MONTANA SUPREME COURT WATER RIGHT CLAIMS EXAMINATION RULES OR BY ORDER OF THE WATER COURT.

OBJECTIONS MAY BE FILED ACCORDING TO THE PROCEDURES OUTLINED IN THE DOCUMENT ENTITLED "NOTICE OF ENTRY OF INTERLOCUTORY DECREE AND NOTICE OF AVAILABILITY."

Water Right Number: 400 30161313 STATEMENT OF CLAIM

Version: 1 -- ORIGINAL RIGHT

Status: ACTIVE

Owners: FAST RYAN D REVOCABLE TRUST
RYAN D FAST TRUSTEE
34 EAST HANSON RD
GLASGOW, MT 59230

Priority Date: FEBRUARY 12, 1931

Type of Historical Right: USE

Purpose (Use): STOCK

***Flow Rate:** A SPECIFIC FLOW RATE HAS NOT BEEN DECREED BECAUSE THIS USE CONSISTS OF STOCK DRINKING DIRECTLY FROM THE SOURCE, OR FROM A DITCH SYSTEM. THE FLOW RATE IS LIMITED TO THE MINIMUM AMOUNT HISTORICALLY NECESSARY TO SUSTAIN THIS PURPOSE.

***Volume:** THIS RIGHT INCLUDES THE AMOUNT OF WATER CONSUMPTIVELY USED FOR STOCKWATERING PURPOSES AT THE RATE OF 30 GALLONS PER DAY PER ANIMAL UNIT. ANIMAL UNITS SHALL BE BASED ON REASONABLE CARRYING CAPACITY AND HISTORICAL USE OF THE AREA SERVICED BY THIS WATER SOURCE.

Source Name: MILK RIVER

Source Type: SURFACE WATER

Point of Diversion and Means of Diversion:

<u>ID</u>	<u>Govt Lot</u>	<u>Qtr Sec</u>	<u>Sec</u>	<u>Twp</u>	<u>Rge</u>	<u>County</u>
1	7	N2NESW	15	30N	37E	VALLEY

Period of Diversion: OCTOBER 1 TO JULY 1

Diversion Means: LIVESTOCK DIRECT FROM SOURCE

2	7	SENW	15	30N	37E	VALLEY
---	---	------	----	-----	-----	--------

Period of Diversion: OCTOBER 1 TO JULY 1

Diversion Means: LIVESTOCK DIRECT FROM SOURCE

3	89	NE	15	30N	37E	VALLEY
Period of Diversion:	OCTOBER 1 TO JULY 1					
Diversion Means:	LIVESTOCK DIRECT FROM SOURCE					
4	23	W2NW	14	30N	37E	VALLEY
Period of Diversion:	OCTOBER 1 TO JULY 1					
Diversion Means:	LIVESTOCK DIRECT FROM SOURCE					
5	3	NWSW	14	30N	37E	VALLEY
Period of Diversion:	OCTOBER 1 TO JULY 1					
Diversion Means:	LIVESTOCK DIRECT FROM SOURCE					
6	10	E2SE	15	30N	37E	VALLEY
Period of Diversion:	OCTOBER 1 TO JULY 1					
Diversion Means:	LIVESTOCK DIRECT FROM SOURCE					
7	10	NENE	22	30N	37E	VALLEY
Period of Diversion:	OCTOBER 1 TO JULY 1					
Diversion Means:	LIVESTOCK DIRECT FROM SOURCE					
8	356	NW	23	30N	37E	VALLEY
Period of Diversion:	OCTOBER 1 TO JULY 1					
Diversion Means:	LIVESTOCK DIRECT FROM SOURCE					
9	6	SW	14	30N	37E	VALLEY
Period of Diversion:	OCTOBER 1 TO JULY 1					
Diversion Means:	LIVESTOCK DIRECT FROM SOURCE					
10	9	SWSE	14	30N	37E	VALLEY
Period of Diversion:	OCTOBER 1 TO JULY 1					
Diversion Means:	LIVESTOCK DIRECT FROM SOURCE					
11	89	NE	23	30N	37E	VALLEY
Period of Diversion:	OCTOBER 1 TO JULY 1					
Diversion Means:	LIVESTOCK DIRECT FROM SOURCE					
12	11		24	30N	37E	VALLEY
Period of Diversion:	OCTOBER 1 TO JULY 1					
Diversion Means:	LIVESTOCK DIRECT FROM SOURCE					
Period of Use:	OCTOBER 1 TO JULY 1					

Place of Use:

<u>ID</u>	<u>Acres</u>	<u>Govt Lot</u>	<u>Qtr Sec</u>	<u>Sec</u>	<u>Twp</u>	<u>Rge</u>	<u>County</u>
1		7	N2NESW	15	30N	37E	VALLEY
2		7	SESW	15	30N	37E	VALLEY
3		89	NE	15	30N	37E	VALLEY
4		23	W2NW	14	30N	37E	VALLEY
5		3	NWSW	14	30N	37E	VALLEY
6		10	E2SE	15	30N	37E	VALLEY
7		10	NENE	22	30N	37E	VALLEY
8		356	NW	23	30N	37E	VALLEY
9		6	SW	14	30N	37E	VALLEY
10		9	SWSE	14	30N	37E	VALLEY
11		89	NE	23	30N	37E	VALLEY
12		11		24	30N	37E	VALLEY

Remarks:

THIS SPLIT CLAIM WAS GENERATED BY THE DEPARTMENT BASED ON INFORMATION IN CLAIM 40O 30127222.

THE FOLLOWING ISSUES WERE IDENTIFIED BY THE DNRC DURING ITS EXAMINATION OF THIS WATER RIGHT CLAIM.

THIS CLAIM NUMBER WAS NOT INCLUDED IN THE BASIN 40O DECREE ISSUED 05/24/1995.

A BETTER UNDERSTANDING OF YOUR CLAIMED WATER RIGHT CAN BE OBTAINED BY COMPARING YOUR RIGHT WITH OTHER CLAIMS IN THE BASIN. FOR EXAMPLE, COMPARE PRIORITY DATES, FLOW RATES, VOLUMES, OR ACRES IRRIGATED. ALSO, YOUR WATER RIGHT MAY BE SUBJECT TO WATER RIGHTS IN ADJOINING SUBBASINS OR BASINS AS WELL AS BEING SUBJECT TO OTHER RIGHTS ON YOUR SOURCE OF SUPPLY. FINALLY, YOUR WATER RIGHT MAY BE SUBJECT TO INDIAN RESERVED AND FEDERAL RESERVED WATER RIGHTS.

COMPLETE DETAILS REGARDING THE DNRC PREPARATION OF THIS INTERLOCUTORY DECREE AND RELATED MATERIALS CAN BE REVIEWED AT THE OFFICE LOCATIONS IDENTIFIED IN THE DOCUMENT ENTITLED "NOTICE OF ENTRY OF INTERLOCUTORY DECREE AND NOTICE OF AVAILABILITY."

SEE GENERAL FINDINGS OF FACT AND CONCLUSIONS OF LAW FOR FURTHER EXPLANATION OF YOUR CLAIMED WATER RIGHT. THESE FINDINGS CAN BE FOUND AS INDICATED IN THE DOCUMENT ENTITLED "NOTICE OF ENTRY OF INTERLOCUTORY DECREE AND NOTICE OF AVAILABILITY." IF YOU NEED OBJECTION FORMS, OR HAVE QUESTIONS ABOUT WATER COURT PROCEDURES OR CHANGES TO YOUR RIGHT, YOU CAN CONTACT THE WATER COURT BY CALLING 1-800-624-3270 (WITHIN MONTANA ONLY) OR 1-406-586-4364, OR BY WRITING TO P.O. BOX 1389, BOZEMAN, MT 59771-1389.